Victoria Government Gazette

No. G 27 Thursday 11 July 1996 **GENERAL**

GENERAL AND PERIODICAL GAZETTE

All copy to be sent to:

Government Gazette Officer
AGPS Victorian Operations
PO Box 263
60 Fallon Street, Brunswick 3056
Telephone (03) 9387 8135
Fax (03) 9387 3404

Advertising Rates and Payment

Private Notices

Payment must be received in advance with advertisement details.

30 cents per word - Full page $180.00.

An additional cost must be included in prepayment if a copy of the gazette is required. Cheques should be made payable to AGPS Victorian Operations.

Government and Outer Budget Sector Notices

Not required to pre-pay.

Advertisements must be faxed, and a cover sheet should be used, marked to the attention of the Gazette Coordinator.

Per Line	Camera Ready	Typeset
Single column	$0.50	$1.50
Double column	$1.00	$3.00
Full page	$20.00	$63.00

Copy Deadline for General Gazette:

9.30 a.m. Monday - (Private)

9.30 a.m. Tuesday - (Government and Outer Budget Sector)

Copy Prices		
	- Page	$1.50
	- Certified	$3.50
	- Gazette	$3.20

(All prices include Postage)

Advertisers should note:

- Late copy received at AGPS Victorian Operations after deadlines will be placed in the following issue of VGG, irrespective of any date/s mentioned in the copy (unless otherwise advised).
- Proofs will be supplied only when requested or at the direction of the Gazette Officer.
- No additions or amendments to material for publications will be accepted by telephone.
- Departments are requested not to lodge Executive Council papers for gazette unless a copy is provided with the Governor or Clerk's signature on the relevant document.
- Government and Outer Budget Sector Agencies Please note:

  To ensure that material received can be reproduced, and that errors are minimised, the following guidelines are to be observed when submitting material by fax.

  Fax resolution

  Material sent by fax should be transmitted using Fine resolution (200 dots per inch by 200 dpi). Normal resolution is unacceptable.

  Font Size

  Use 12 point (10 pitch) or larger.

  Font Style

  Clear plain font styles, such as Helvetica, should be used.

  Graphics

  Line drawings should be transmitted as large as possible to ensure clarity. Drawings up to A4 size sent by fax using Fine resolution provide a good quality for reproduction.

  Avoid

  Italics, underlining, and full justification.

  Ensure document is square when sending

  Documents that are sent skewed are difficult to read and process.

  If material does not meet above requirements your advertisement may not be published.

SPECIAL GAZETTES

Copy to: Julia Saad
AGPS Victorian Operations
60 Fallon Street,
Brunswick 3056
Telephone inquiries (03) 9387 8135
Fax No. (03) 9387 3404.

Advertising Rates and Payment

Private Notices

Full page $360.00

Payment must be received in advance with notice details.

Government and Outer Budget Sector

	Camera Ready	Typeset
Full page	$27.00	$85.05

Note:

The after hours contact number for Special Gazettes is:

Telephone	019 176 466
	018 170 041
Pager	9483 4600

SUBSCRIPTIONS AND RETAIL SALES

Copies of the Victoria Government Gazette can be purchased from AGPS Victorian Operations by subscription.

The Victoria Government Gazette

General and Special - $165.00 each year
General, Special and Periodical - $220.00 each year
Periodical - $110.00 each year

Subscriptions are payable in advance and accepted for a period of one year. All subscriptions are on a firm basis and refunds for cancellations will not be given.

All payments should be made payable to AGPS Victorian Operations.

Subscription inquiries
AGPS Victorian Operations
PO Box 263
Brunswick Vic 3056
Telephone 13 2447
Fax (06) 295 4888

By Authority of Victorian Government Printer

INDEX TO PRIVATE ADVERTISERS

A

Alan Foster 1727
Aitken, Walker & Strachan 1730

D

David Hart 1727
Dunhill Madden Butler 1729
Dwyer Mahon & Robertson 1730

G

Garden & Green 1729

H

Hunter Newns Howman 1727
Hunt & Hunt 1729

J

Jill Elaine Sullivan 1727
John Matthies & Co 1727
John Stewart 1727
Judith Heeps 1727

K

Karen L. Milan 1730

L

Littleton Hackford 1728

M

Mal. Ryan & Glen 1728
Michael Allan Sullivan 1727
Mills Oakley Lawyers 1730

O

O'Brien & Galante 1730-1731

R

Rennick & Gaynor 1728-1729
Rennicks Gippsland 1728
Roberts & Roberts 1727
R. T. Richards 1727
Ryan Mackey & McClelland 1729-1730

S

Sale by the Sheriff 1731
Still & Co 1728

T

Trust Company of Australia Limited 1729

W

Wisewoulds 1729

PRIVATE ADVERTISEMENTS

CORPORATIONS LAW
NOTICE OF MEETING OF MEMBERS
ELRICH HOLDINGS PTY LTD
ACN 004 768 754

Notice is hereby given that pursuant to Section 509 of the Corporations Law the final meeting of members of the company will be held at the offices of J. G. Tyrrell & Associates, 1401 Burke Road, East Kew on 16 August 1996 at 10.00 a.m. for the purpose of presenting to the meeting the liquidators final account and report.

Dated 24 June 1996

R. T. RICHARDS, liquidator

DISSOLUTION OF PARTNERSHIP

Take notice that the partnership which has hitherto existed between Paul Alexander Bergman, Heinz Minzenmay and Jacoba Petronella Minzenmay conducted from 152 Main Street, Mornington under the name Minzenmay-Bergman was dissolved on 3 July 1996.

ROBERTS & ROBERTS, solicitors and consultants, 41 Main Street, Mornington

---

Take notice that from 30 June 1996 Alan Foster, David Hart and Judith Heeps have ceased to be partners in Marshalls & Dent and the firm is thereafter conducted by William Marshall, Michael Dent, John McBride, Jeffrey Pinch and Gregory Sitch.

Notice is hereby given pursuant to Section 40 (2) of the **Partnership Act 1958** that on 30 June 1996 the partnership between Michael Allan Sullivan and Jill Elaine Sullivan was dissolved. The business known as "Beadon Park Nurseries" will continue to be conducted by Michael Allan Sullivan at Ballarto Road, Clyde 3978.

WINIFRED CECILIA HUGHES, late of Unit 94, Walmsley Village, Greeves Drive, Kilsyth, Victoria, widow, deceased

Creditors, next of kin and others having claims in respect of the estate of the abovenamed deceased who died on 24 April 1996 are required by Trust Company of Australia Limited A.C.N. 004 027 749 and Robert Taylor the executors to send particulars of their claims to Trust Company of Australia Limited A.C.N. 004 027 749 of 151 Rathdowne Street, Carlton South, Victoria by 12 September 1996, after which date the executors intend to convey or distribute the assets of the estate having regard only to the claims of which the executors then have notice.

JOHN MATTHIES & CO., 6th Floor, 416 Collins Street, Melbourne

---

Creditors, next of kin and others having claims in respect of the Will and Codicil of Winifred Grant Gardner late of 41 Manchester Drive, Sydenham, Victoria, widow, deceased who died on 9 February 1995 are requested to send particulars of their claims to the executor Robert James Rawsthorn care of the undermentioned solicitor by 11 September 1996, after which date he will distribute the assets having regard only as to the claims of which he then has notice.

JOHN STEWART, solicitor, 290 Racecourse Road, Newmarket

LILLIAN MAY SMITH, deceased

All persons having claims against the estate of the abovenamed deceased late of 7 Browning Street, Portland, Victoria who died on 18 June 1996 are hereby required to send particulars in writing of such claims to Yvonne Lorraine Manson of 115 Digby Road, Hamilton the executrix of the deceased's Will at the address hereunder mentioned on or before 18 September 1996 after which date the said Yvonne Lorraine Manson will proceed to distribute the assets of the deceased which shall have come to her hands amongst the persons entitled thereto having regard only to the claims of which she shall then have had notice and she will not be liable for the assets so distributed or any part thereof to any person of whose claim she shall not have had notice as aforesaid.

Dated 4 July 1996

HUNTER NEWNS HOWMAN, 23 Percy Street, Portland, solicitors for the executrix

Creditors, next of kin and others having claims in respect of the estate of Archibald Crozier late of 3 Langford Street, Morwell, Victoria, retired gentleman, deceased who died on 1 July 1996 are to send their claims to the sole executrix, Glenice Irene Beames of 78 Wallace Street, Morwell, Victoria, nurse care of the below mentioned solicitors by 17 September 1996, after which date she will distribute the assets of the deceased having regard only to the claims of which she then has notice.

LITTLETON HACKFORD, solicitors, "Law Chambers", 94 Buckley Street, Morwell

---

Creditors, next of kin and others having claims in respect of the estate of Dorothy Lorna Roberts late of RMB 1404 Jumbuk Road, Yinnar, Victoria, home duties, deceased who died on 28 June 1996 are to send their claims to the executors William Edward Roberts of RMB 1404 Jumbuk Road, Yinnar, Victoria manager and Susan Faye Trott of 12 Corella Street, Melton, Victoria, home duties and Cheryl Margaret Withers of Churchill Crossing, Stawell, Victoria, salesperson care of the below mentioned solicitors by 21 September 1996, after which date they will distribute the assets of the deceased having regard only to the claims of which they then have notice.

LITTLETON HACKFORD, solicitors, "Law Chambers", 94 Buckley Street, Morwell

---

BERNARD WILL NOLAN, late of Bindaree Retirement Centre, Highett Street, Mansfield in the State of Victoria, retired grazier

Creditors, next of kin and others having claims in respect of the deceased who died on 18 February 1996 are required by his trustees William Edward Nolan of 15 Stapley Crescent, Chadstone in the said State printing planner and Peter Joseph Nolan of 6 Orr Street, Wangaratta in the said State bank officer to send particulars of them care of the undermentioned firm of solicitors by 14 September 1996, after which date the trustees may convey and distribute the assets having regard only to the claims of which they then have notice.

MAL. RYAN & GLEN, 9 High Street, Mansfield, solicitors for the trustees

---

MARGARET SWAN FERRIER CAPLEHORN, deceased

Creditors, next of kin and others having claims against the estate of Margaret Swan Ferrier late of St Matthew's Village, High Street, Broadford in the State of Victoria, home duties, deceased who died on 28 April 1996 are to send particulars of their claims to the executor Ian Bentley Still care of the undermentioned solicitors by 20 September 1996, after which date the solicitors will distribute the assets having regard only to the claims of which they then have notice.

STILL & CO., solicitors, 32 Sydney Street, Kilmore

EDWARD HENRY HAW, deceased

Creditors, next of kin and others having claims in respect of the estate of Edward Henry Haw late of 11 Maryvale Crescent, Morwell, retired, deceased who died on 2 May 1996 are to send particulars of their claims to the executor Warwick Ernest Squires care of the undermentioned solicitors by 5 September 1996, after which date the executor will distribute the assets having regard only to the claims of which he then has notice.

RENNICKS GIPPSLAND, solicitors, 154 Commercial Road, Morwell

Creditors, next of kin and others having claims in respect of the estate of John Leonard Stebbings late of 27 Lafayette Street, Traralgon, retired, deceased who died on 13 February 1996 are to send particulars of their claims to the executors James Bryce Sterrick and Suzanne Dorothy Sterrick care of the undermentioned solicitors by 5 September 1996, after which date the executors will distribute the assets having regard only to the claims of which they then have notice.

RENNICKS GIPPSLAND, solicitors, 154 Commercial Road, Morwell

Creditors, next of kin and others having claims in respect of the estate of Ethel May Smith (also known as "Ethel Smith") late of 31 Durham Street, Richmond, Victoria, widow, deceased who died on 15 February 1996 are to send particulars of their claims to David Anthony Corrigan the executor appointed by the said Will care of the

undersigned by 11 September 1996, after which date he will commence to distribute the assets having regard only to the claims of which he then has notice.

RENNICK & GAYNOR, solicitors, 431 Riversdale Road, Hawthorn East

---

Creditors, next of kin and others having claims in respect of Doris Jane Hyslop late of 99 Paisley Street, Footscray who died on 15 April 1996 are to send particulars of their claim to The Equity Trustees Executors and Agency Company Limited of 472 Bourke Street, Melbourne by 13 September 1996, after which date it will distribute the assets having regard only to the claims of which it then has notice.

HUNT & HUNT, solicitors, 459 Collins Street, Melbourne

SELMA CATHERINE REIDY, late of 46 Inverness Way, North Balwyn, Victoria, widow, deceased

Creditors, next of kin and others having claims in respect of the estate of the abovenamed deceased who died on 12 May 1996 are required by the executors Charles Thompson of 444 Balwyn Road, North Balwyn, Victoria and Ian Andrew Ness of 459 Collins Street, Melbourne, Victoria to send particulars to the executors by 14 September 1996, after which date the executors intend to convey or distribute the assets of the estate having regard only to the claims of which the executors may have notice.

WISEWOULDS, solicitors, 459 Collins Street, Melbourne

LESLIE ALLAN CHITTY, deceased

Creditors, next of kin or others having claims in respect of the estate of Leslie Allan Chitty late of 86 The Grove, Coburg, Victoria, retired, deceased who died on 27 March 1996 are to send particulars of their claims to the executors Lilian May Chitty of 86 The Grove, Coburg, Victoria and Roger Stewart George Chitty of 5 Yellow Gum Boulevard, Sunbury, Victoria by 18 September 1996, after which date the executors will distribute the assets having regard only to the claims of which the executors then have notice.

DUNHILL MADDEN BUTLER, solicitors, 575 Bourke Street, Melbourne

---

MARY MATILDA RICHARDSON, late of Room 12, Chatham Lea, 13 Chatham Road, Canterbury in the State of Victoria, deceased

Creditors, next of kin and others having claims in respect of the estate of the deceased who died on 30 April 1996 are required by Trust Company of Australia Limited of 151 Rathdowne Street, Carlton South, the executor to send particulars to it by 13 September 1996, after which date Trust Company of Australia Limited may convey or distribute the assets having regard only to the claims of which it then has notice.

DOROTHY VIOLET JOY, late of 2 Gascoyne Street, Canterbury in the State of Victoria, deceased

Creditors, next of kin and others having claims in respect of the estate of the deceased who died on 1 May 1996 are required by Trust Company of Australia Limited of 151 Rathdowne Street, Carlton South, the executor to send particulars to it by 13 September 1996, after which date Trust Company of Australia Limited may convey or distribute the assets having regard only to the claims of which it then has notice.

OLIVER ROBERT BLAKE, deceased

Creditors, next of kin or others having claims in respect of the estate of Oliver Robert Blake late of 18 Mulbar Street, Swan Hill, Victoria, pensioner, deceased who died on 27 April 1996 are to send particulars of their claims to the executors Oliver Charles Blake and Patricia Ann McDonald care of the undermentioned solicitors by 5 September 1996, after which date the executors will distribute the assets having regard only to the claims of which they then have notice.

GARDEN & GREEN, solicitors, 4 McCallum Street, Swan Hill

ANNIE ESTHER GROSE, late of Judge Book Village, Diamond Street, Eltham, Victoria, widow, deceased

Creditors, next of kin and all other persons having claims against the estate of the said deceased are required by John Warwick Grose of Lot 13 Mt Gisborne Road, Gisborne, Victoria, draftsman the executor of the estate of the said deceased to send particulars of

such claims to him care of the undermentioned solicitors by the date being two calendar months from the date of this advertisement, after which date they will distribute the estate having regard only to the claims of which they then have notice.

RYAN MACKEY & McCLELLAND, solicitors, 65 Main Street, Greensborough

---

Creditors, next of kin and others having claims in respect of the estate of Mabel Doris Gleeson late of 52 Lincoln Avenue, Merlynston, Victoria, widow, deceased (who died on 13 May 1996) are required by the executor Gary Thomas Gleeson of 26 South Esplanade, Glenelg South, South Australia, accountant to send particulars to him by 11 September 1996, after which date he may convey or distribute the estate having regard only to the claims of which he then has notice.

MILLS OAKLEY LAWYERS, 131 Queen Street, Melbourne

RAYMOND CLARENCE WILLIAMS, deceased

Creditors, next of kin or others having claims in respect of the estate of Raymond Clarence Williams late of 5 Findon Avenue, North Caulfield, gentleman, deceased who died on 27 April 1996 are to send particulars of their claims to the executors care of the undermentioned solicitors by 13 September 1996, after which date the executors will distribute the assets having regard only to the claims of which the executors then have notice.

AITKEN, WALKER & STRACHAN, solicitors, 114 William Street, Melbourne

---

VIOLET KATHERINE PRICTOR, late of 19 Sanders Street, Rainbow, Victoria, home duties

Creditors, next of kin and others having claims in respect of the estate of the deceased who died on 21 April 1996 are required by the personal representative Bernice June Whykes to send particulars to them care of the solicitor named below by 27 September 1996, after which date the personal representative may distribute the assets having regard only to the claims of which she then has notice.

KAREN L. MILAN, solicitor, 116 Napier Street, St Arnaud

NANCY VALESKA McALLISTER, deceased

Creditors, next of kin or others having claims in respect of the estate of Nancy Valeska McAllister formerly of 70 Campbell Street, Swan Hill but late of 12 Pritchard Street, Swan Hill, married woman, deceased who died on 15 January 1996 are to send particulars of their claims to the executors care of the undermentioned solicitors by 16 September 1996, after which date the executors will distribute the assets having regard only to the claims of which the executors then have notice.

DWYER MAHON & ROBERTSON, barristers and solicitors, 194-208 Beveridge Street, Swan Hill

---

BARRY O'BREE, deceased

Creditors, next of kin or others having claims in respect of the estate of Barry O'Bree formerly of Piangil but late of Natya, farmer, deceased who died on 13 May 1996 are to send particulars of their claims to the executors care of the undermentioned solicitors by 16 September 1996, after which date the executors will distribute the assets having regard only to the claims of which the executors then have notice.

DWYER MAHON & ROBERTSON, barristers and solicitors, 194-208 Beveridge Street, Swan Hill

---

JOHN VOWLES COOKE, deceased

Creditors, next of kin or others having claims in respect of the estate of John Vowles Cooke late of Walpeup, farmer, deceased who died on 20 March 1996 are to send particulars of their claims to the executors care of the undermentioned solicitors by 16 September 1996, after which date the executors will distribute the assets having regard only to the claims of which the executors then have notice.

DWYER MAHON & ROBERTSON, barristers and solicitors, 194-208 Beveridge Street, Swan Hill

---

AMELIA CAROLINE BURKE, late of Kiandra Nursing Home, 3 Trentham Street, Sandringham, widow, deceased

Creditors, next of kin and others having claims in respect of the estate of the abovenamed deceased who died on 18

November 1995 are to send particulars of their claims to the executors Perpetual Trustees Victoria Limited and Nicholas James Galante care of 50 Queen Street, Melbourne by 20 September 1996, after which date the said executors will distribute the assets having regard only to the claims of which they then have notice.

O'BRIEN & GALANTE, solicitors, 27 Norwood Crescent, Moonee Ponds

---

The Supreme Court of the State of Victoria
SALE BY THE SHERIFF

On 15 August 1996 at 2.30 p.m. at the Sheriff's Office, 8-20 King Street, Oakleigh 3166 (unless process be stayed or satisfied).

All the estate and interest (if any) of John Paul Carayannis and Carmen Carayannis of 72 Daniel Solander Drive, Endeavour Hills joint proprietors of an estate in fee simple in the land described on Certificate of Title Volume 9356, Folio 670 upon which is erected a house known as 72 Daniel Solander Drive, Endeavour Hills.

Registered Mortgage No. S890856Q affects the said estate and interest.

Terms—Cash Only

R. MARTIN
Sheriff's Officer

The Supreme Court of the State of Victoria
SALE BY THE SHERIFF

On 15 August 1996 at 2.30 p.m. at the Sheriff's Office, 8-20 King Street, Oakleigh 3166 (unless process be stayed or satisfied).

All the estate and interest (if any) of Pam Kelly of 51 Centre Road, East Brighton as shown on Certificate of Title as Pamela Charlotte Maree Kelly proprietor of an estate in fee simple in the land described on Certificate of Title Volume 3088, Folio 403 upon which is erected a dwelling house and known as 51 Centre Road, East Brighton.

Registered Mortgage No. T788950J affects the said estate and interest.

Terms—Cash Only

R. MARTIN
Sheriff's Officer

The County Court of the State of Victoria
SALE BY THE SHERIFF

On 15 August 1996 at 11.00 a.m. at the Sheriff's Office, Old Courthouse Annex, Camp Street, Ballarat (unless process be stayed or satisfied).

All the estate and interest (if any) of Liberty Quest Pty. Ltd. whose address is at the office of Chevron Financial Services, 63 Stead Street, Suite 7, Level 3, South Melbourne is the proprietor of an estate in fee simple in the following properties:

(a) All that land in the Parish of Wombat being Lot 2 on Plan of Subdivision No. 220315M consisting of approximately 3.517 hectares or thereabouts and being the whole of the land more particularly described on Certificate of Title Volume 9966, Folio 893 which is vacant land.

Registered Caveat No. M865080P affects the said estate and interest.

(b) All that piece of land in the Parish of Wombat being Crown Allotments 1A and 4A consisting of approximately 4.844 hectares or thereabouts and being that part remaining untransferred on Certificate of Title Volume 9764, Folio 215 which is vacant land.

Registered Caveat No. M865080P affects the said estate and interest.

The property can be located by travelling in a northwesterly direction from Melbourne on the Western Highway. Travel approximately 80 kms before exiting the Western Highway onto the Ballan-Daylesford Road. Travel in a northerly direction along the Ballan-Daylesford Road for approximately 40 kms until reaching Shannans Lane which is located approximately 7 kms south of Daylesford. Turn east into Shannons Lane and travel approximately 200 metres. The properties are located on the north side of Shannans lane and known as Lot 2 on Plan of Subdivision No. 220315M and Crown Allotments 1A and 4A Shannans Lane, Muskvale.

Terms—Cash Only

R. MARTIN
Sheriff's Officer

Unclaimed Money Act 1962

Register of Unclaimed Moneys held by the-

Name of Owner on Books and Last Known Address	*Total Amount Due to Owner*	*Description of Unclaimed Money*	*Date when Amount first became Payable*
	$		
BHP GOLD SMALL SHAREHOLDERS BUY BACK			
Mr. Alexander Leslie Blair, PO Box 103, Wallsend NSW	321.00	Cheque	
Mr. Sawtelle Bowden, 36A Rosebery Rd, Killara NSW	540.00	"	
Mrs. Lucille Mayse Bridges, PO Box 463, Archerfield QLD	120.00	"	
Miss Adriana Kate Campbell, 15 Virginia Gr, Athelstone SA	300.00	"	
Mrs. Marie Josephine Clarke, 11 Dungowan St, Hawker ACT	198.00	"	
Miss Julianne M Florance, PO Box 76, Forestville NSW	117.60	"	
Mr. Eric Flower, 116 Fraser Dr, 98 Bayview St, Runaway QLD	180.00	"	
Dr. James Dermot Frengley, 5/35 Killarney St, Takapuna NZ	258.61	"	
Mr. Alan Wallace Gawith, C/- PO Box 454, Masterton, NZ	109.21	"	
Mr. Joseph Hamilton Smith, 6 Rothbury St, Eleebana NSW	106.80	"	
Mr. David Charles Harkin, 35 Heather Gr, Kew	173.40	"	
Mr. David John Harvey, 28 Avon Pde, Mount Kembla NSW	159.60	"	
Mr. Keith Allan Harvey, 19 Hurdshill Dr, Coromandel Valley SA	360.00	"	
Mr. Lawrence Norman Horsfall, 11 Melaleuca Pl, Alfords Point NSW	402.00	"	
Miss Bridget Clare Hutchinson, 35 Maning Av, Sandy Bay TAS	141.60	"	
Mr. Peter Stuart M Jeffreys, Lot 1 Laurie St, Yarrambat	158.40	"	
Mr. James Stewart H Kellaway, 203 Victoria Av, Remeura NZ	139.81	"	
Mr. Ian Kenyon King, PO Box 44, Applecross WA	409.80	"	
Ms. Mary Catherine King, 155 Cruickshank St, Port Melbourne	159.60	"	
Mr. William Hoong C Lew, 480 Toorong Rd, East Hawthorn	420.60	"	
Miss Norna York McRae, 14 Wendouree Pde, Ballarat	160.20	"	
Mrs. Kathleen Betty Meredith, 702 Toorak Rd, Malvern	190.20	"	
Mrs. Elizabeth E Orme, 31/220 Victoria St, Potts Point NSW	205.20	"	
Parker Precision Pty Limited, 25 White St, Glen Iris	258.60	"	
Mr. Lennard Brett Pattinson, C/- D L Pioch, MS 283, Mackay QLD	102.00	"	
Mr. Martin Muller Quinn, 4 Walang Av, Figtree NSW	154.20	"	
Mr. Ian Hamilton Rice, C/- Rice Bros, PO Box 2090, Moe	330.60	"	
Mr. Seleem Samra, 241 Military Rd, Dover Heights, NSW	150.00	"	
Mr. Royman Peter Sawko, 9 Derry St, Essendon	515.40	"	
Dr. David Guenther Unger, 83 Hillcrest Av, Morrisontown NJ USA	405.60	"	
Miss Alexis Emma Verdin, PO Box 75, Indooroopilly, QLD	249.60	"	
Mr. Iain James Ewart Verdin, PO Box 75, Indooroopilly, QLD	249.60	"	
Mrs. Lindsay Gail Verdin, PO Box 75, Indooroopilly, QLD	185.40	"	
Mr. James Campbell Walker, 40 Ravelston Dykes, Edinburgh UK	165.00	"	
Mrs. Margaret Joan Warren, 10 Wharfmill, The Weirs, Winchester Hants, UK	128.70	"	
Mr. Rodger Peter Whitby, C/- E Niceski, BHP Petroleum Pty Ltd, GPO Box 1911R, Melbourne	100.20	"	
Wiljoa Pty Limited, 1st Floor, 694-696 George St, Haymarket, NSW	360.00		

96076

CONTACT: MARY BLACKBURN, PHONE: (03) 9205 4806

PROCLAMATIONS

Reference Areas Act 1978
PROCLAMATION OF REFERENCE AREAS

I, Sir James Gobbo, Lieutenant-Governor of Victoria, as the Governor's Deputy, with the advice of the Executive Council and on the recommendation of the Minister for Conservation and Land Management, proclaim under Section 4 of the **Reference Areas Act 1978**, the areas of public land shown by hatching on each of the plans in the following Schedules 1 to 44 (inclusive) (the originals whereof are lodged at the Department of Natural Resources and Environment, Natural Resource Systems Branch of 601 Bourke Street, Melbourne 3000) to be reference areas to be known by the names specified in each Schedule:

SCHEDULE 1

The public land shown on the following plan, RA15, to be known as the Boiler Plain Reference Area;

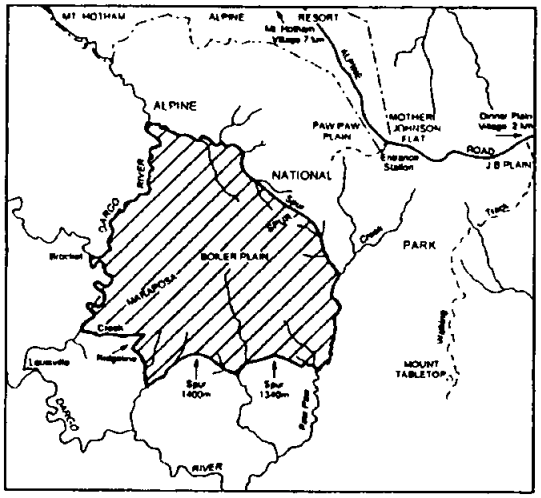

BOILER PLAIN REFERENCE AREA

Parish of Yarloo

Scale 1:50 000

REFERENCE AREA

Major Road

Minor Road

Track

Park Boundary

Watercourse

Locality Plan

Map Number RA 15

SCHEDULE 2

The public land shown on the following plan, RA 16, to be known as the Beehive Creek Reference Area;

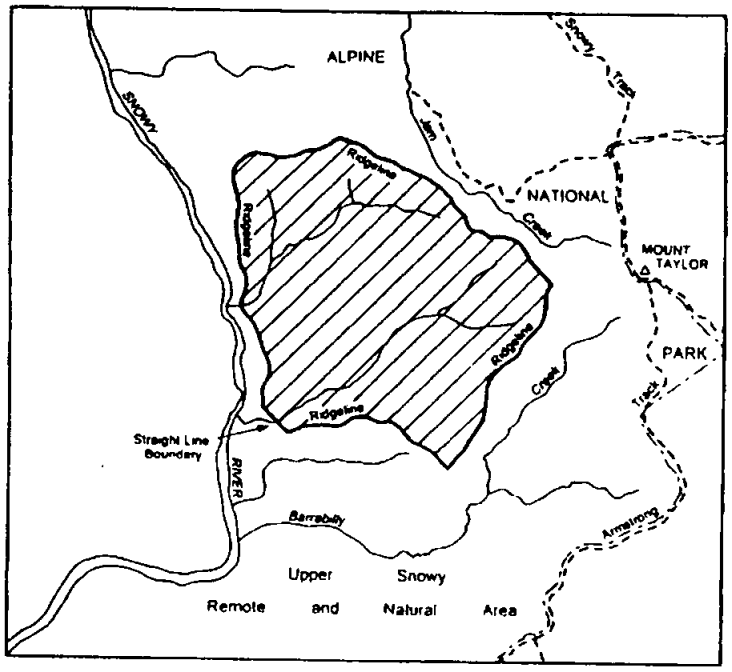

BEEHIVE CREEK REFERENCE AREA

Parish of Wyangil

0 1 2 3 Kilometres

Scale 1:50 000

REFERENCE AREA

Major Road

Minor Road

Track

Park Boundary

Watercourse

N

Locality Plan

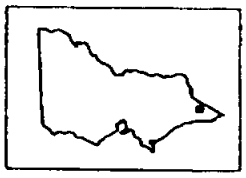

Map Number RA 16

SCHEDULE 3

The public land shown on the following plan, RA17, to be known as the Big River Reference Area;

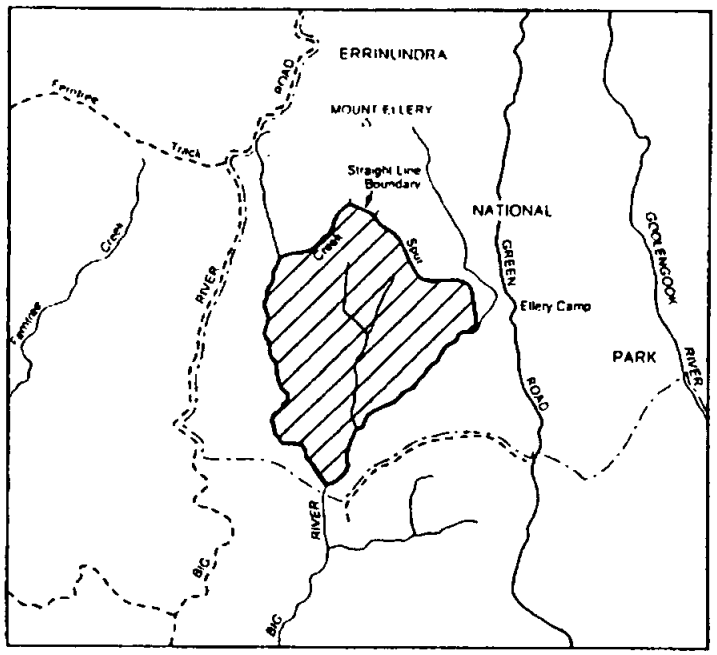

BIG RIVER REFERENCE AREA

Parish of Noonga

0 1 2 3 Kilometres

Scale 1:50 000

REFERENCE AREA

Major Road

Minor Road

Track

Park Boundary

Watercourse

N

Locality Plan

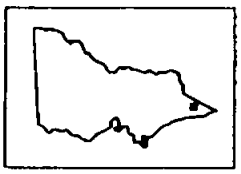

Map Number RA 17

SCHEDULE 4

The public land shown on the following plan, RA 19, to be known as the Zig Zag Creek Reference Area;

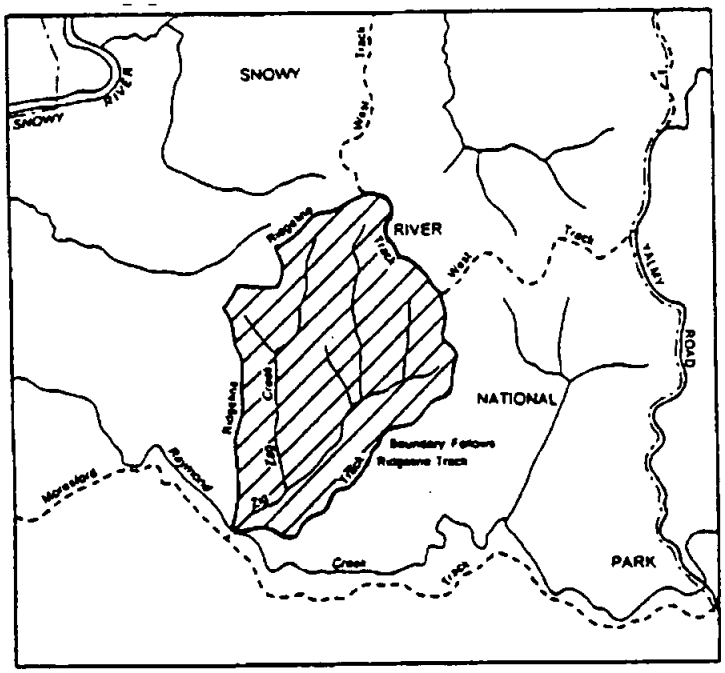

ZIG ZAG CREEK REFERENCE AREA

Parishes of Yalmy and Pinnak

0 1 2 3 Kilometres

Scale 1:50 000

REFERENCE AREA

Major Road

Minor Road

Track

Park Boundary

Watercourse

N

Locality Plan

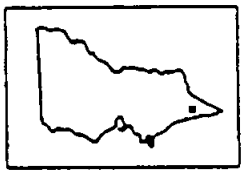

Map Number RA 19

SCHEDULE 5

The Public land shown on the following plan, RA 21, to be known as the Gelantipy Plateau Reference Area;

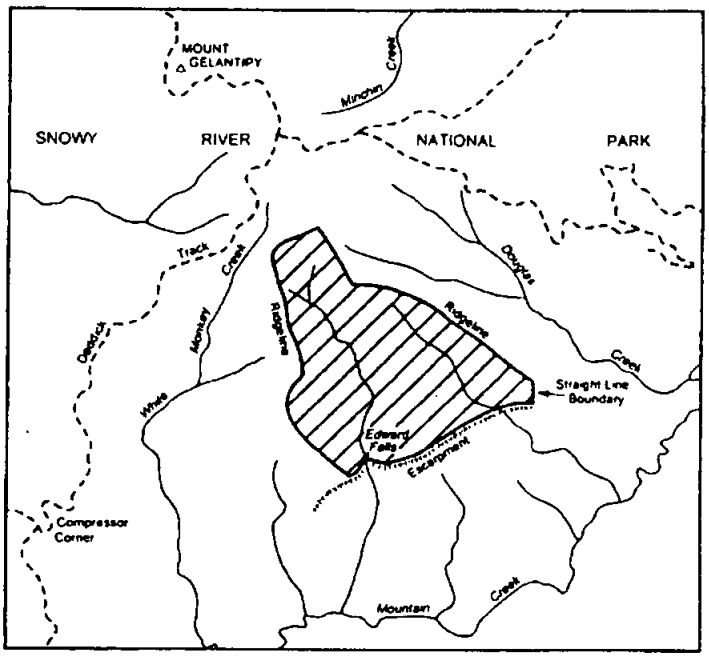

GELANTIPY PLATEAU REFERENCE AREA

Parish of Deddick

0 1 2 3 Kilometres

Scale 1:50 000

REFERENCE AREA

Major Road

Minor Road

Track

Park Boundary

Watercourse

N

Locality Plan

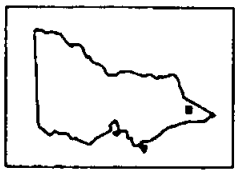

Map Number RA 21

SCHEDULE 6

The public land shown on the following plan, RA 64, to be known as the Yambulla Reference Area;

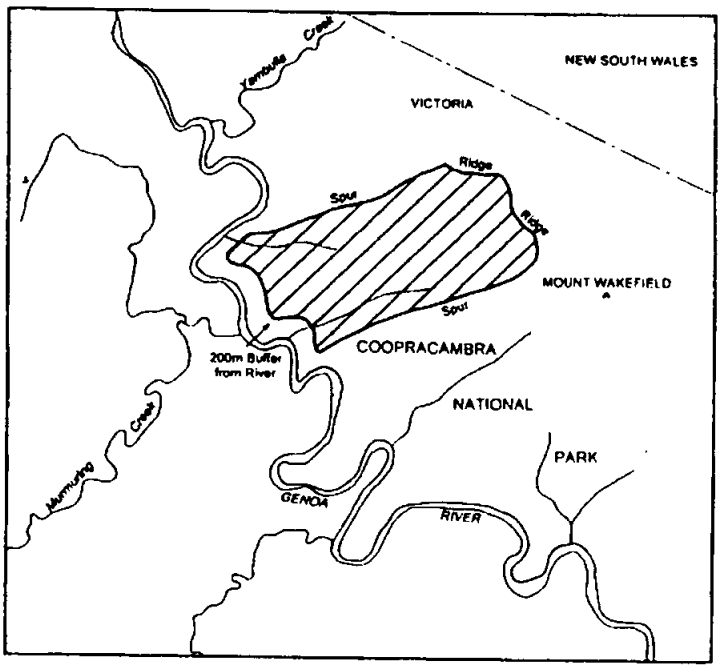

YAMBULLA REFERENCE AREA

Parish of Kools

0 1 2 3 Kilometres

Scale 1:60 000

REFERENCE AREA

Major Road

Minor Road

Track

Park Boundary

Watercourse

N

Locality Plan

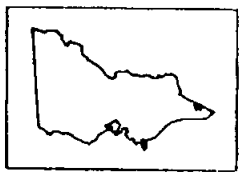

Map Number RA 64

SCHEDULE 7

The public land shown on the following plan, RA 63, to be known as the Winnot Creek Reference Area;

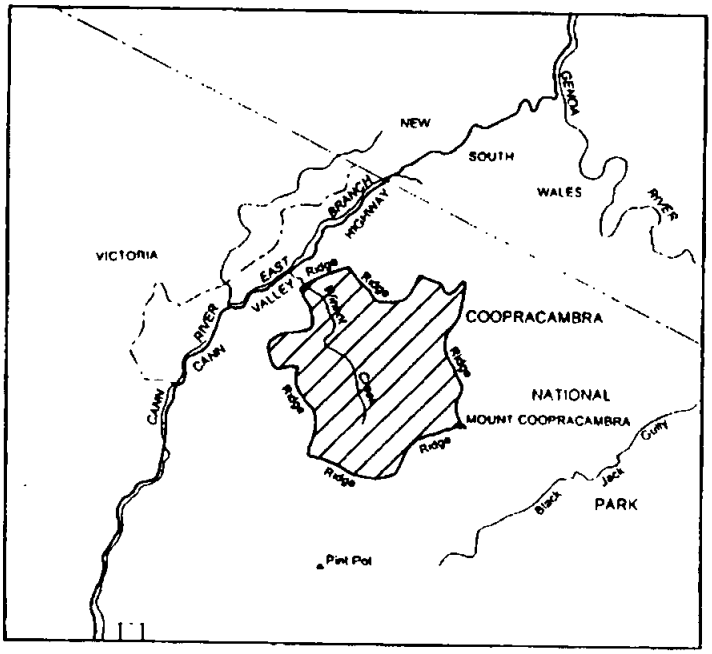

WINNOT CREEK REFERENCE AREA

Parish of Kowal

0 1 2 3 4 5 Kilometres

Scale 1:100 000

REFERENCE AREA

Major Road

Minor Road

Track

Park Boundary

Watercourse

N

Locality Plan

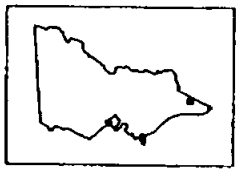

Map Number RA 63

SCHEDULE 8

The public land shown on the following plan, RA 62, to be known as the Merragunegin Reference Area;

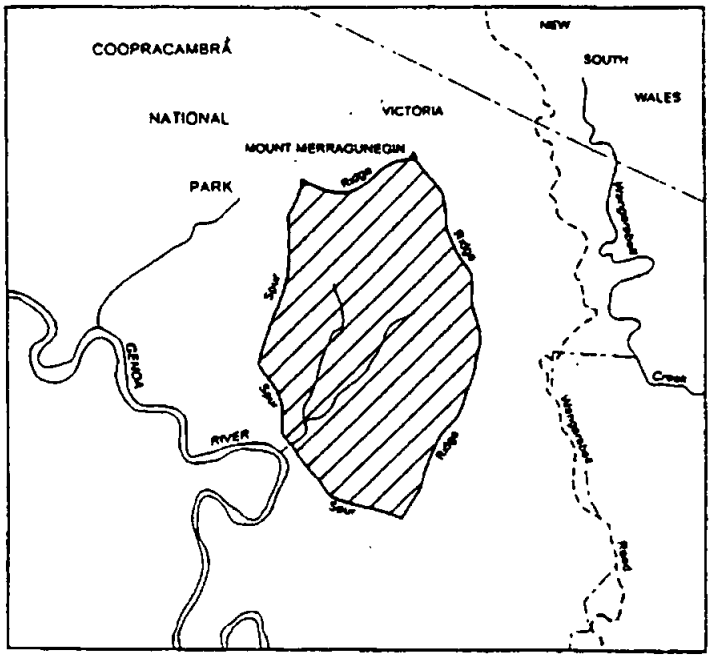

MERRAGUNEGIN REFERENCE AREA

Parishes of Koola and Wangarabell

0 1 2 3 Kilometres

Scale 1:30 000

REFERENCE AREA

Major Road

Minor Road

Track

Park Boundary

Watercourse

N

Locality Plan

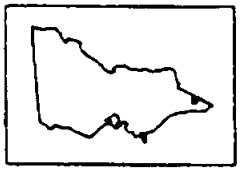

Map Number RA 62

SCHEDULE 9

The public land shown on the following plan, RA 66, to be known as the Anser Island Reference Area;

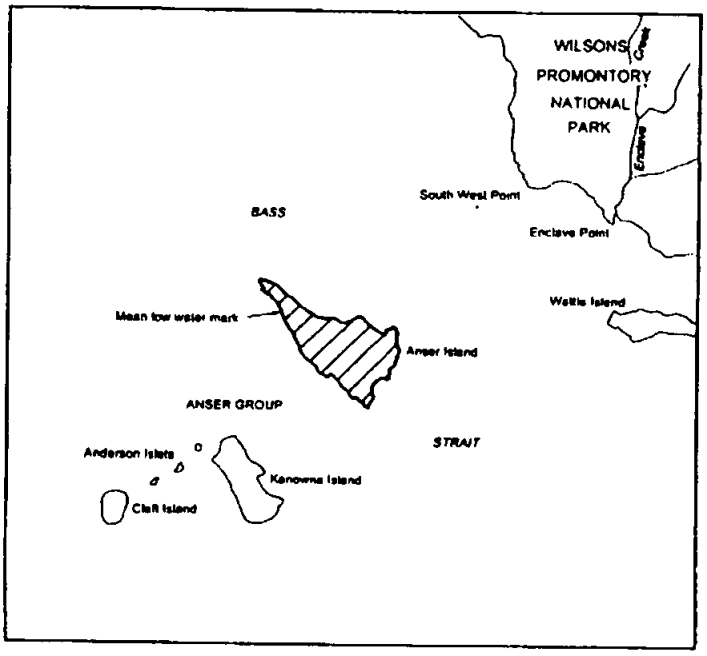

ANSER ISLAND REFERENCE AREA

Parish of Tallang

0 1 2 3 Kilometres

Scale 1:50 000

REFERENCE AREA

Major Road

Minor Road

Track

Park Boundary

Watercourse

N

Locality Plan

Map Number RA 66

SCHEDULE 10

The public land shown on the following plan, RA 18, to be known as the Mountain Creek Reference Area;

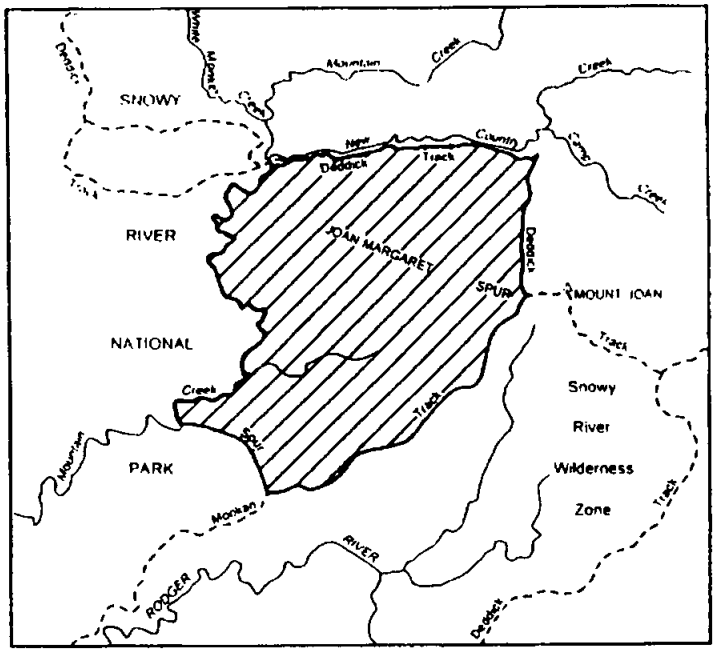

MOUNTAIN CREEK REFERENCE AREA

Parish of Moonkan

0 1 2 3 Kilometres

Scale 1:83 300

REFERENCE AREA

Major Road

Minor Road

Track

Park Boundary

Watercourse

N

Locality Plan

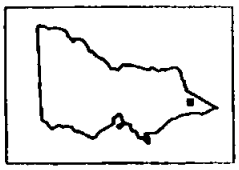

Map Number RA 18

SCHEDULE 11

The public land shown on the following plan, RA 55, to be known as the Tom Groggin Reference Area;

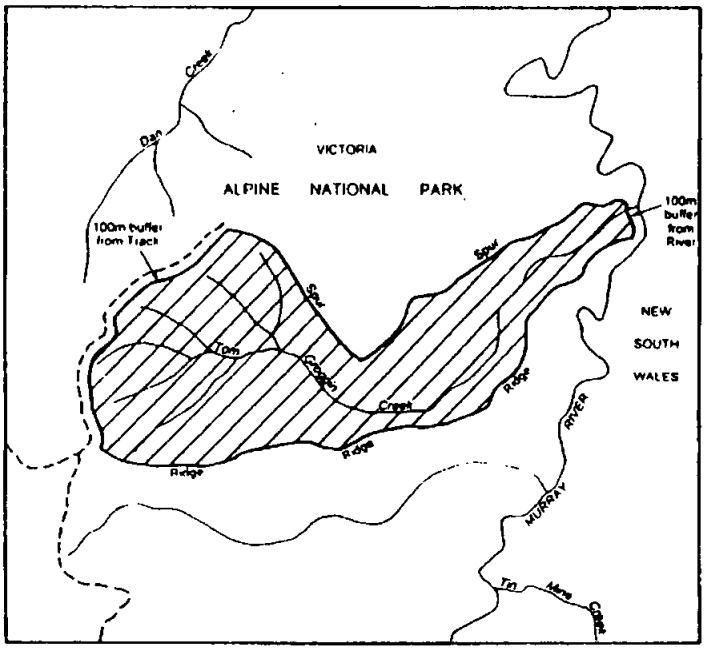

TOM GROGGIN REFERENCE AREA

Parish of Moyangul

0 1 2 3 Kilometres

Scale 1:50 000

REFERENCE AREA

Major Road

Minor Road

Track

Park Boundary

Watercourse

N

Locality Plan

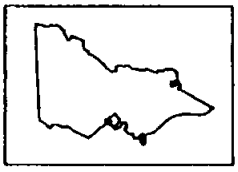

Map Number RA 55

SCHEDULE 12

The public land shown on the following plan, RA 61, to be known as the Barga Reference Area;

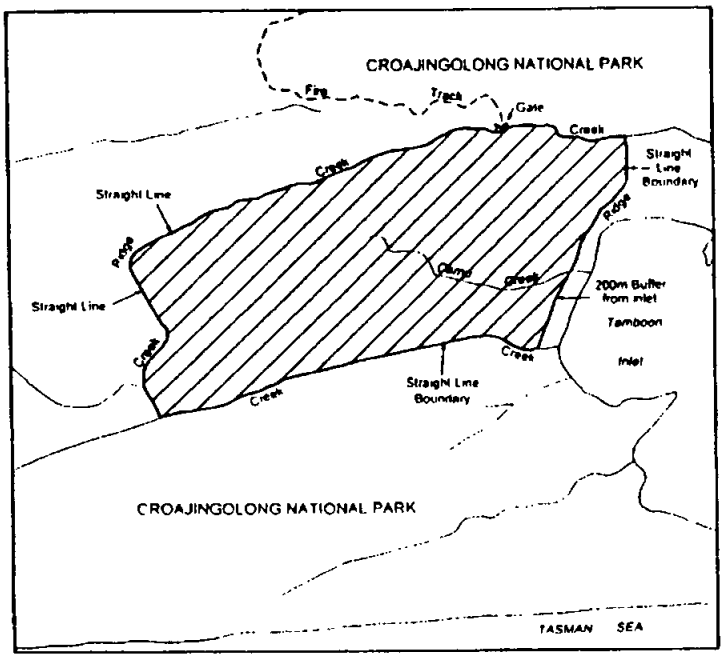

BARGA REFERENCE AREA

Parish of Barga

0 1 2 3 Kilometres

Scale 1:50 000

REFERENCE AREA

Major Road

Minor Road

Track

Park Boundary

Watercourse

N

Locality Plan

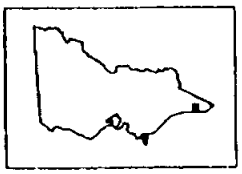

Map Number RA 61

SCHEDULE 13

The public land shown on the following plan, RA 60, to be known as the Baawang Reference Area;

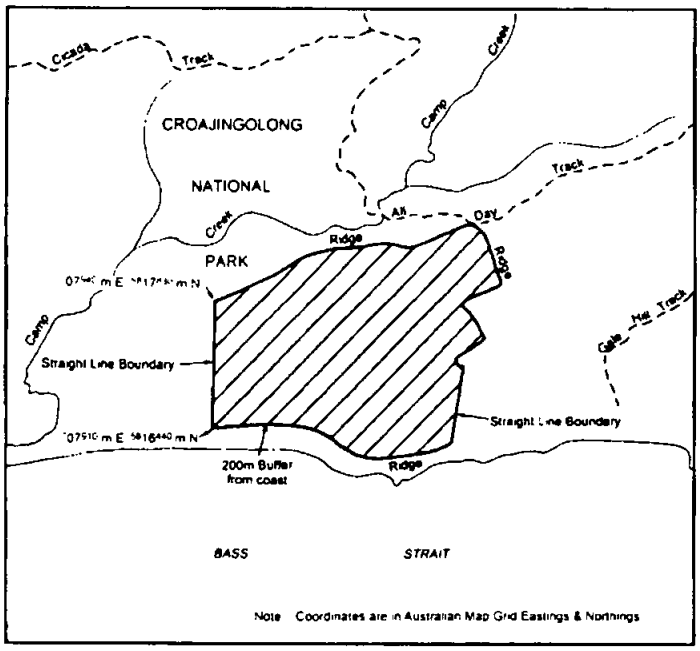

BAAWANG REFERENCE AREA

Parish of Baawang

0 1 2 3 Kilometres

Scale 1:50 000

REFERENCE AREA

Major Road

Minor Road

Track

Park Boundary

Watercourse

N

Locality Plan

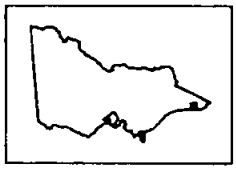

Map Number RA 60

SCHEDULE 14

The public land shown on the following plan, RA 85, to be known as the Little Desert West Reference Area;

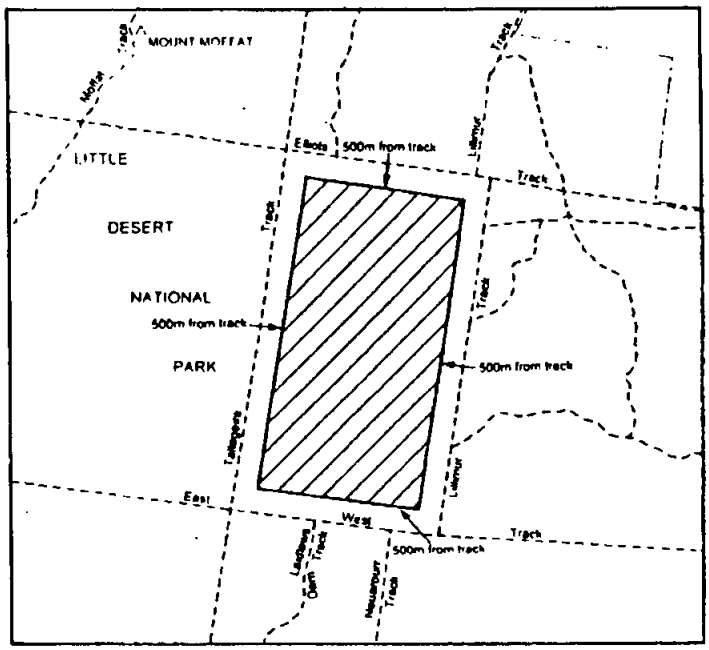

LITTLE DESERT WEST REFERENCE AREA

Parishes of Naleyip and Moray

0 1 2 3 4 5 Kilometres

Scale 1:100 000

REFERENCE AREA

Major Road

Minor Road

Track

Park Boundary

Watercourse

N

Locality Plan

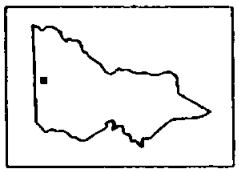

Map Number RA 85

SCHEDULE 15

The public land shown on the following plan, RA 87, to be known as The Sisters Reference Area;

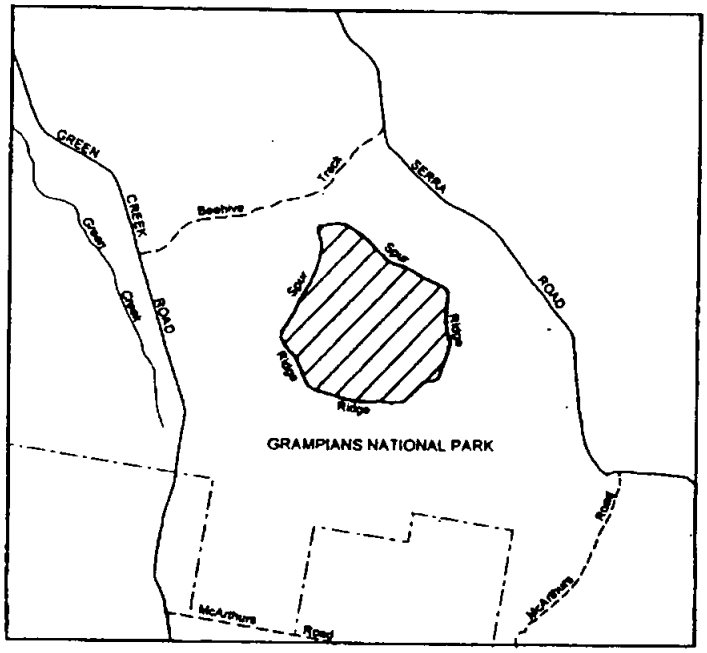

THE SISTERS REFERENCE AREA

Parish of Jalur

0 1 2 3 Kilometres

Scale 1:88 000

REFERENCE AREA

Major Road

Minor Road

Track

Park Boundary

Watercourse

N

Locality Plan

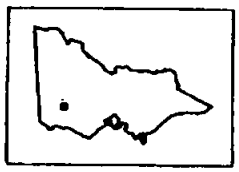

Map Number RA 87

SCHEDULE 16

The public land shown on the following plan, RA 86, to be known as the Moora Valley Reference Area;

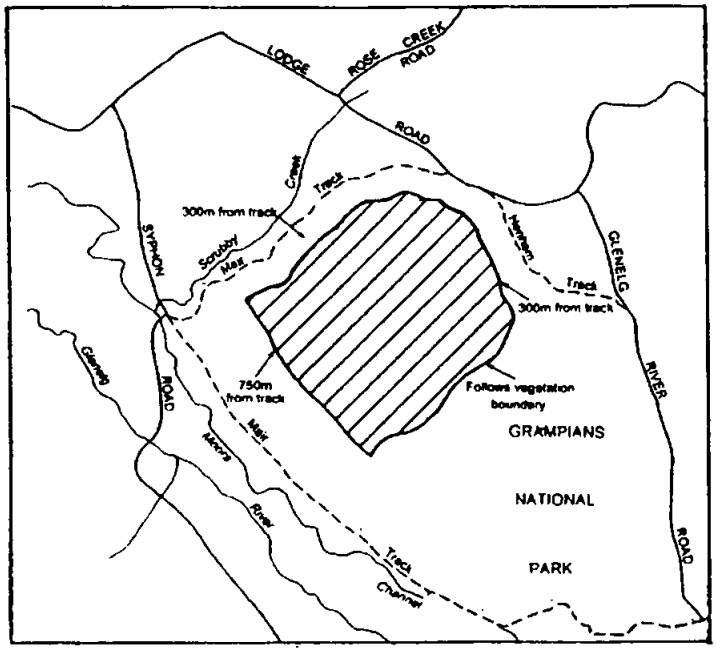

MOORA VALLEY REFERENCE AREA

Parish of Boreang West

0 1 2 3 Kilometres

Scale 1:80 000

REFERENCE AREA

Major Road

Minor Road

Track

Park Boundary

Watercourse

N

Locality Plan

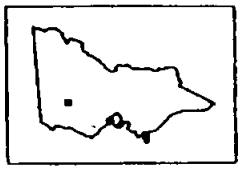

Map Number RA 86

SCHEDULE 17

The public land shown on the following plan, RA 73, to be known as the Buangor Reference Area;

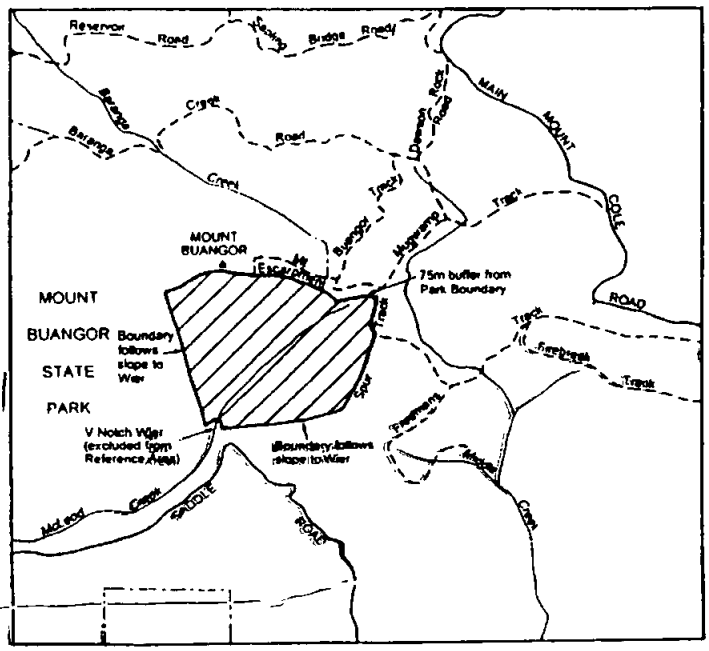

BUANGOR REFERENCE AREA

Parish of Warrak

0 250 500 750 1000 Metres

Scale 1:25 000

REFERENCE AREA

Major Road

Minor Road

Track

Park Boundary

Watercourse

N

Locality Plan

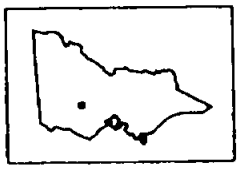

Map Number RA 73

SCHEDULE 18

The public land shown on the following plan, RA 22, to be known as the Calder River Reference Area;

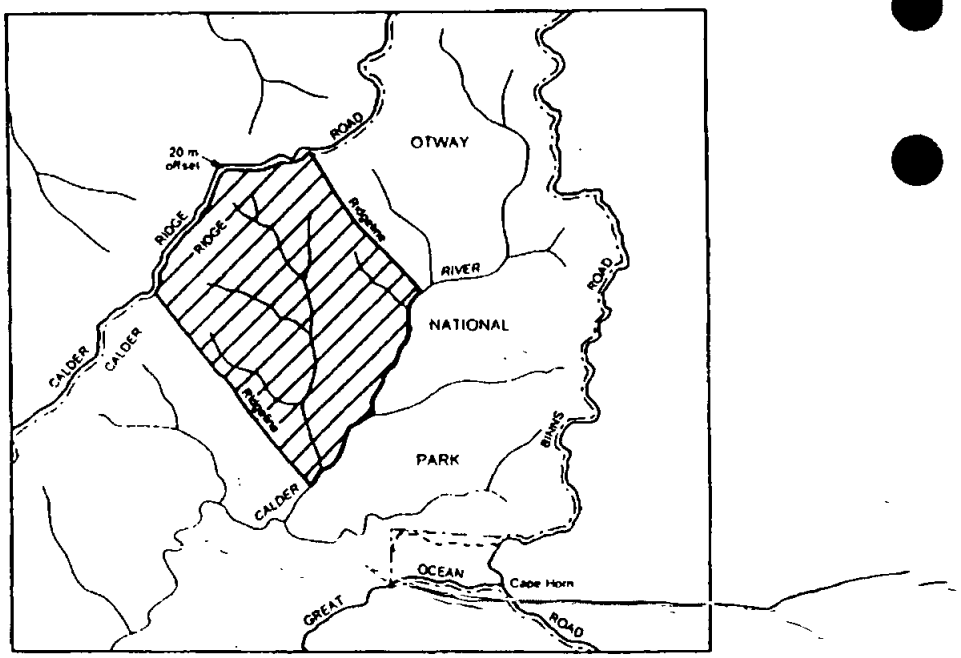

CALDER RIVER REFERENCE AREA

Parish of Wyelangta

0 250 500 750 1000 Metres

Scale 1 25 000

REFERENCE AREA

Major Road

Minor Road

Track

Park Boundary

Watercourse

N

Locality Plan

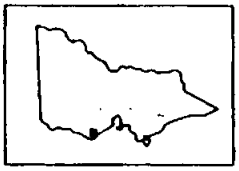

Map Number RA 22

SCHEDULE 19

The public land shown on the following plan, RA 23, to be known as the Parker River Reference Area;

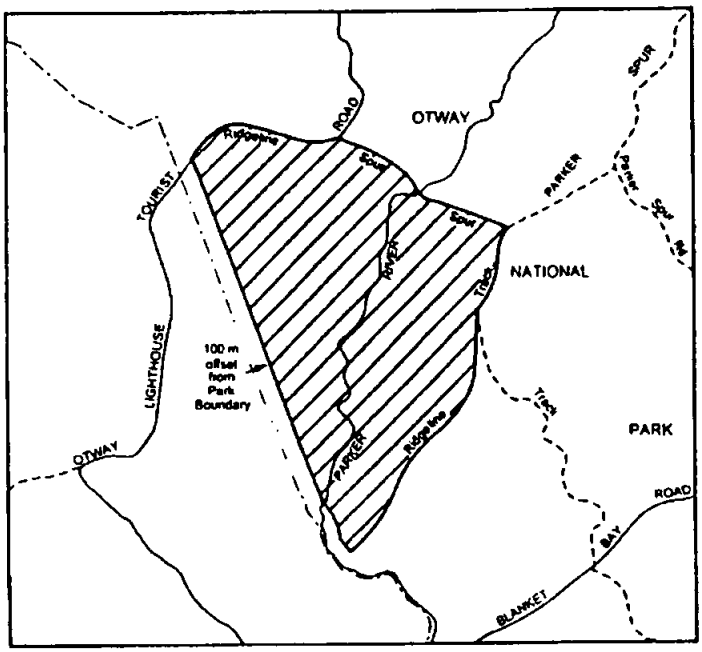

PARKER RIVER REFERENCE AREA

Parish of Otway

0 250 500 750 1000 Metres

Scale 1:25 000

REFERENCE AREA

Major Road

Minor Road

Track

Park Boundary

Watercourse

N

Locality Plan

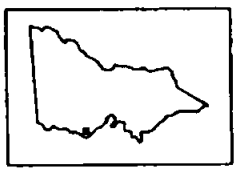

Map Number RA 23

SCHEDULE 20

The public land shown on the following plan, RA 24, to be known as the Stony Creek Reference Area;

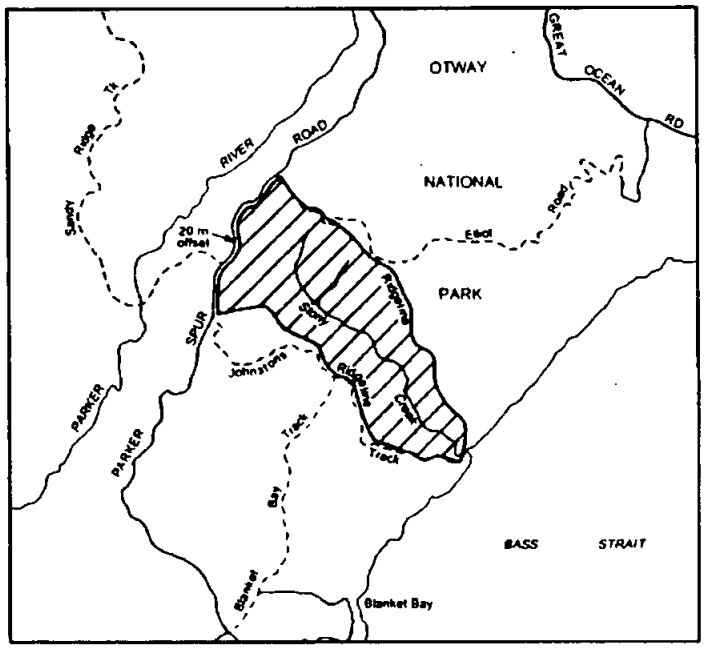

STONY CREEK REFERENCE AREA

Parrsh of Otway

0 1 2 3 Kilometres

Scale 1:50 000

REFERENCE AREA

Major Road

Minor Road

Track

Park Boundary

Watercourse

N

Locality Plan

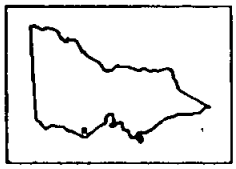

Map Number RA 24

SCHEDULE 21

The public land shown on the following plan, RA 82, to be known as the Grasstree Creek Reference Area;

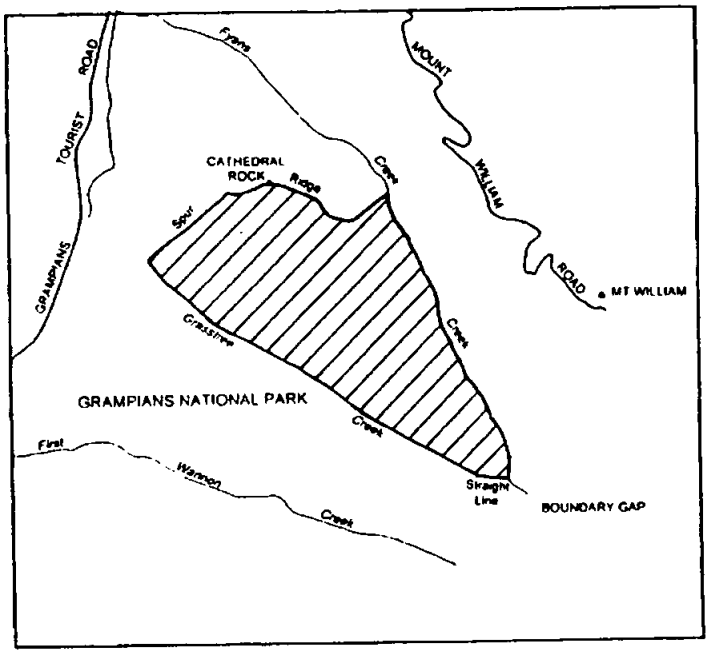

GRASSTREE CREEK REFERENCE AREA

Parish of Nekeeya

0 1 2 3 Kilometres

Scale 1:50 000

REFERENCE AREA

Major Road

Minor Road

Track

Park Boundary

Watercourse

N

Locality Plan

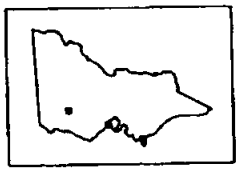

Map Number RA 82

SCHEDULE 22

The public land shown on the following plan, RA 84, to be known as the Little Desert East Reference Area;

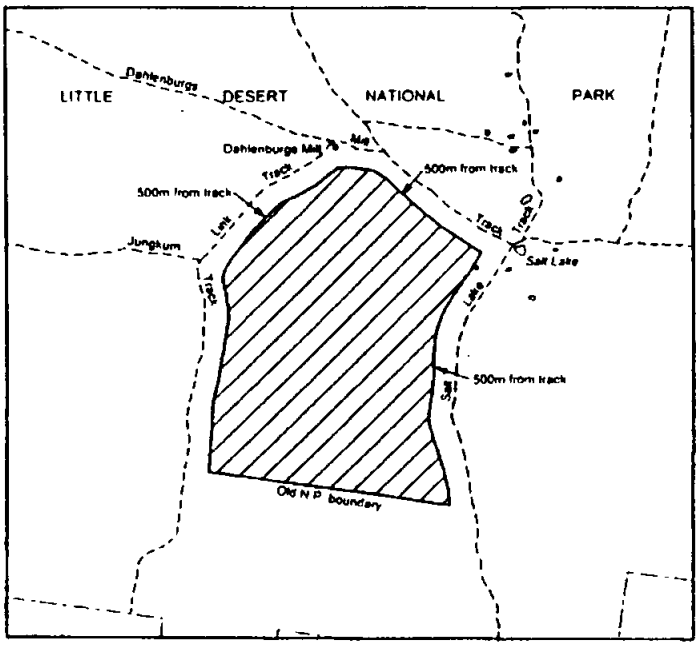

LITTLE DESERT EAST REFERENCE AREA

Parishes of Cooack, Coynallan and Jungkum

0 1 2 3 4 5 Kilometres

Scale 1:100 000

REFERENCE AREA

Major Road

Minor Road

Track

Park Boundary

Watercourse

N

Locality Plan

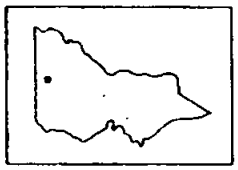

Map Number RA 84

SCHEDULE 23

The public land shown on the following plan, RA 89, to be known as the Terrick Terrick Reference Area;

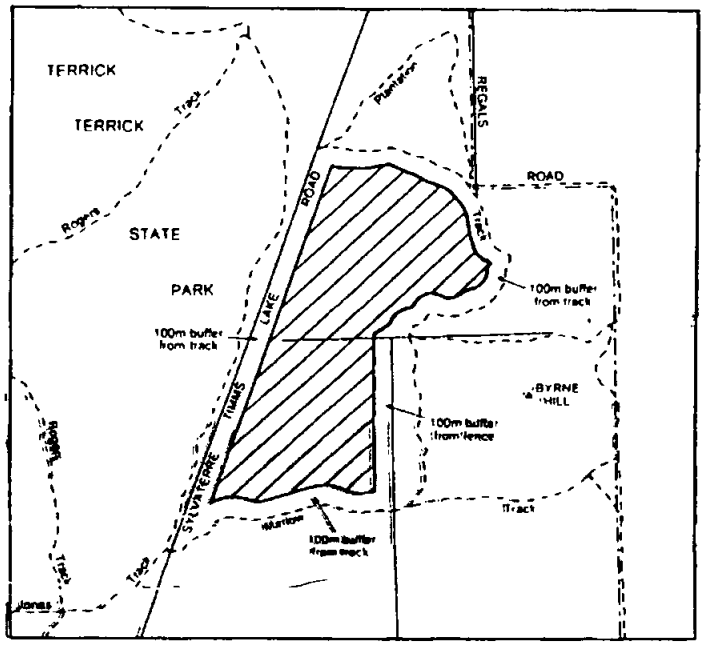

TERRICK TERRICK REFERENCE AREA

Parish of Terrick Terrick West

0 250 500 750 1000 Metres

Scale 1:25 000

REFERENCE AREA

Major Road

Minor Road

Track

Park Boundary

Watercourse

N

Locality Plan

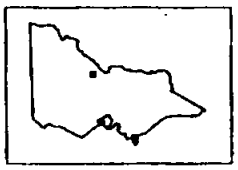

Map Number RA 89

SCHEDULE 24

The public land shown on the following plan, RA 79, to be known as the Kooyoora Reference Area;

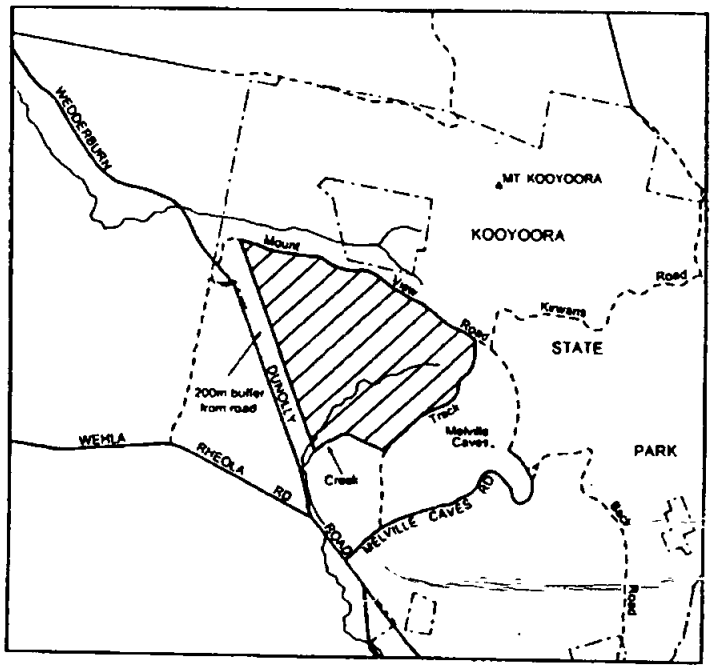

KOOYOORA REFERENCE AREA

Parish of Kangderaar

0 1 2 3 Kilometres

Scale 1:50 000

REFERENCE AREA

Major Road

Minor Road

Track

Park Boundary

Watercourse

N

Locality Plan

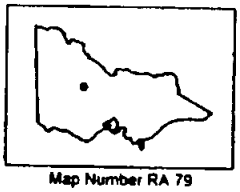

Map Number RA 79

SCHEDULE 25

The public land shown on the following plan, RA 78, to be known as the Kamarooka Reference Area;

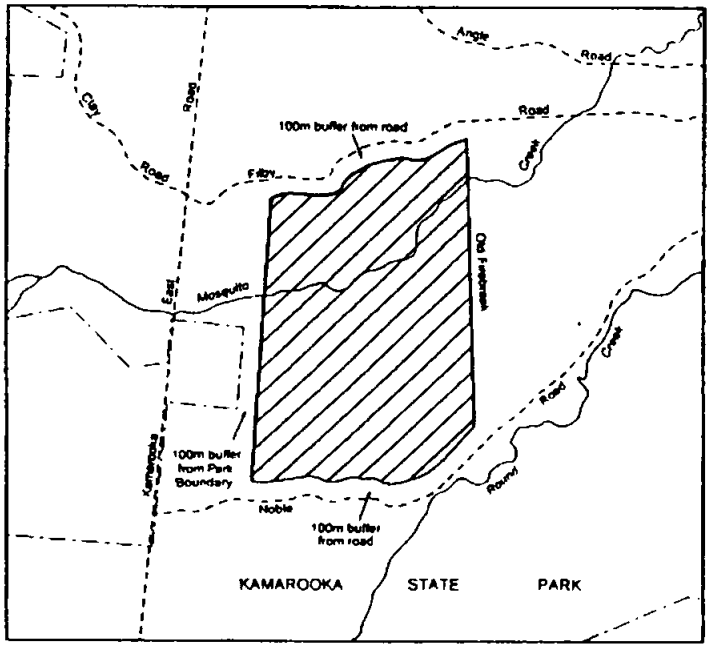

KAMAROOKA REFERENCE AREA

Parish of Egerton

0 250 500 750 1000 Metres

Scale 1:25 000

REFERENCE AREA

Major Road

Minor Road

Track

Park Boundary

Watercourse

N

Locality Plan

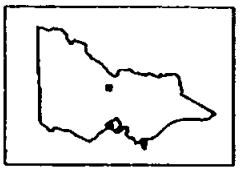

Map Number RA 78

SCHEDULE 26

The land shown on the following plan, RA 27, to be known as the Millewa Reference Area;

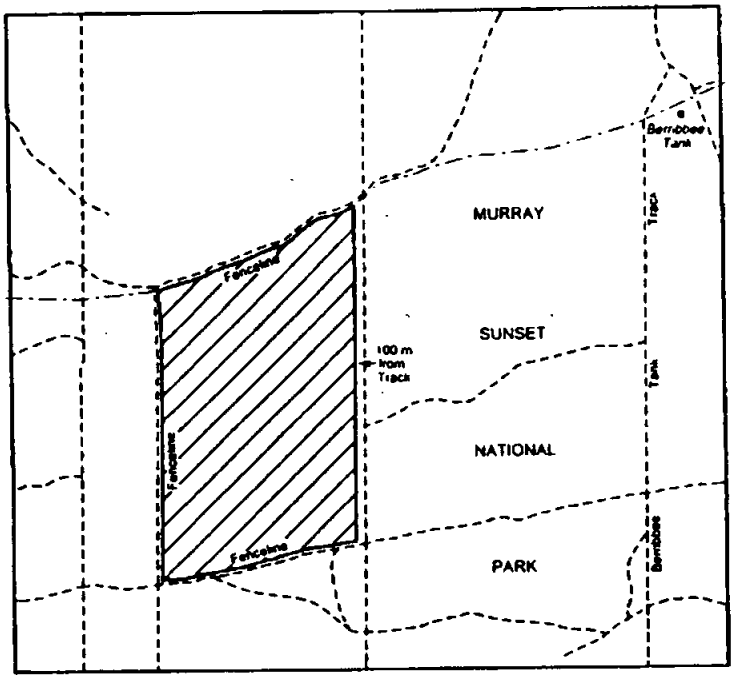

MILLEWA REFERENCE AREA

Parish of Olney

0 1 2 3 Kilometres

Scale 1:50 000

REFERENCE AREA

Major Road

Minor Road

Track

Park Boundary

Watercourse

N

Locality Plan

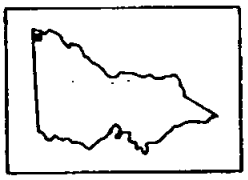

Map Number RA 27

SCHEDULE 27

The public land shown on the following plan, RA 28, to be known as the O'Sullivan's Lookout Reference Area;

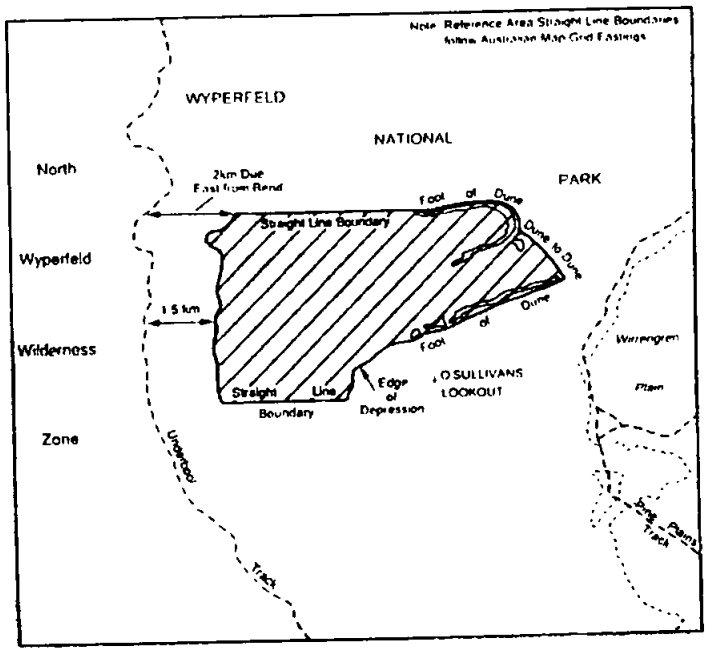

O'SULLIVANS LOOKOUT REFERENCE AREA

Parish of Congwonga

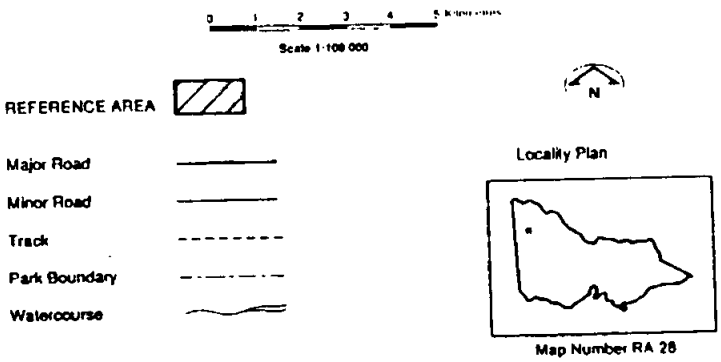

Map Number RA 28

SCHEDULE 28

The public land shown on the following plan, RA 32, to be known as the Sunset Reference Area;

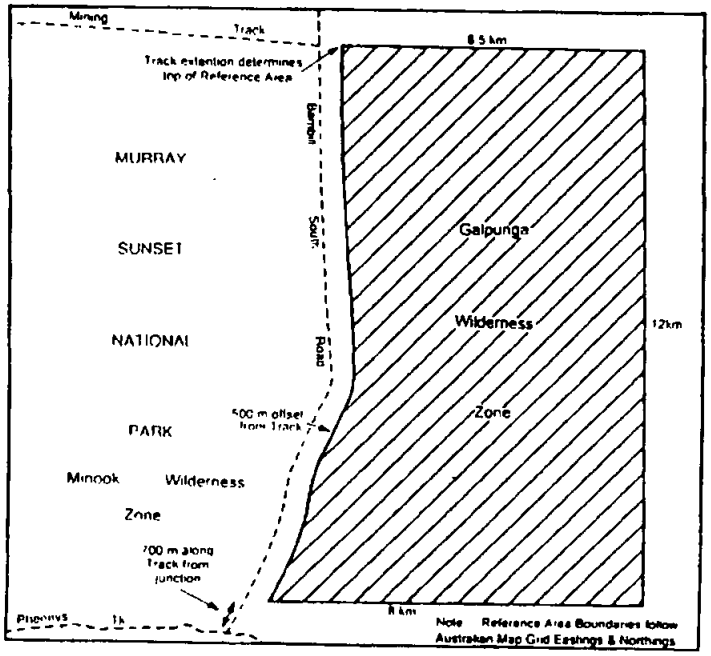

SUNSET REFERENCE AREA

Parish of Galpunga

0 1 2 3 4 5 Kilometres

Scale 1:100 000

REFERENCE AREA

Major Road

Minor Road

Track

Park Boundary

Watercourse

N

Locality Plan

Map Number RA 32

SCHEDULE 29

The public land shown on the following plan, RA 33, to be known as the Toupnein Creek Reference Area:

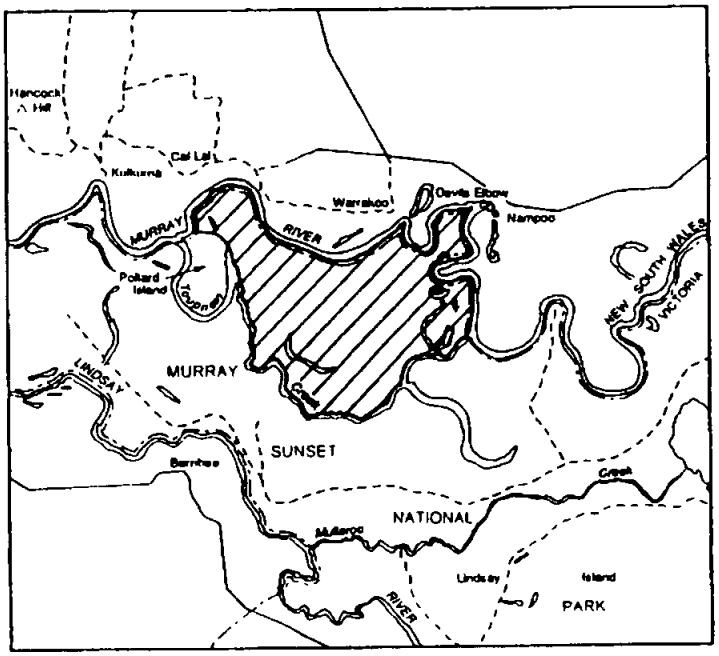

TOUPNEIN CREEK REFERENCE AREA

Parish of Warina

0 1 2 3 4 5 Kilometres

Scale 1:100 000

REFERENCE AREA

Major Road

Minor Road

Track

Park Boundary

Watercourse

N

Locality Plan

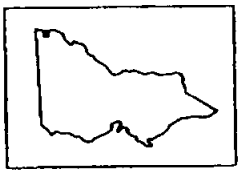

Map Number RA 33

SCHEDULE 30

The public land shown on the following plan, RA 34, to be known as the Morkalla Reference Area;

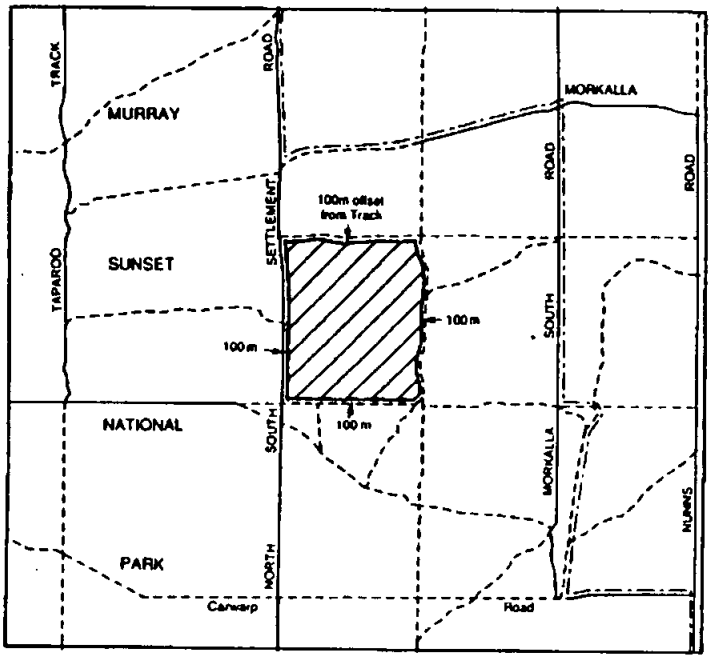

MORKALLA REFERENCE AREA

Parish of Warrimoo

0 1 2 3 4 5 Kilometres

Scale 1:100 000

REFERENCE AREA

Major Road

Minor Road

Track

Park Boundary

Watercourse

N

Locality Plan

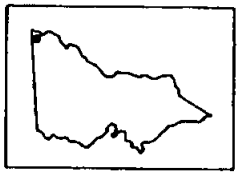

Map Number RA 34

SCHEDULE 31

The public land shown on the following plan, RA 35, to be known as the Settlement Road Reference Area;

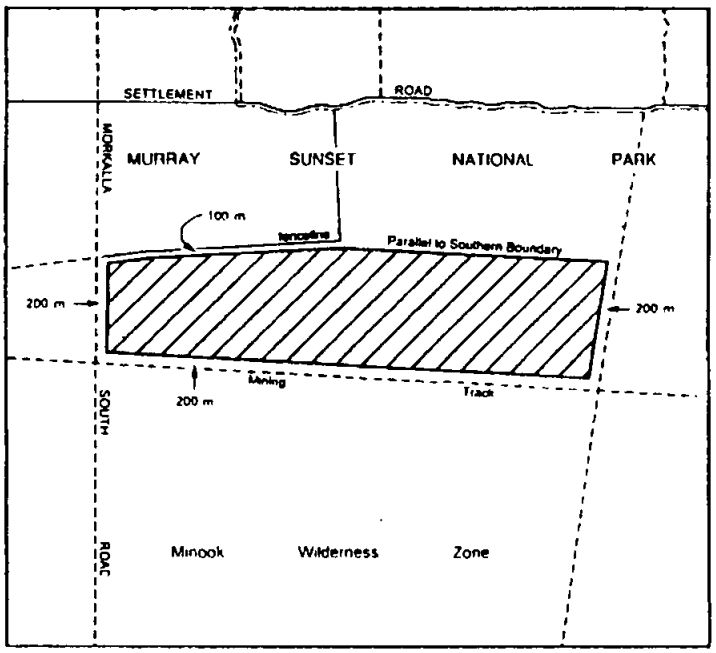

SETTLEMENT ROAD REFERENCE AREA

Parishes of Copi Plains and Minook

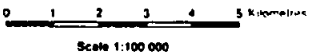

Scale 1:100 000

REFERENCE AREA

Major Road

Minor Road

Track

Park Boundary

Watercourse

Locality Plan

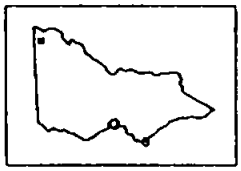

Map Number RA 35

SCHEDULE 32

The public land shown on the following plan, RA 36, to be known as the Millewa South Reference Area;

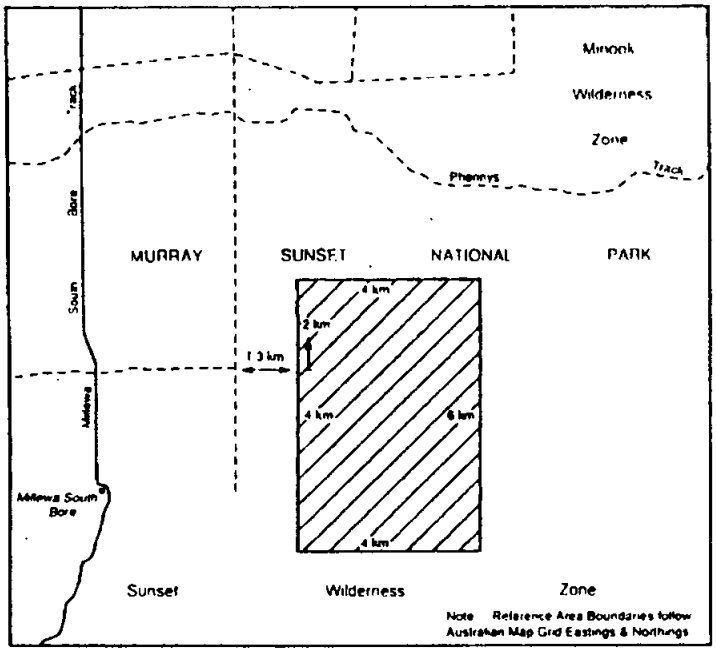

MILLEWA SOUTH REFERENCE AREA

Parrishes of Copi Plains and Murlong

0 1 2 3 4 5 Kilometres

Scale 1:100 000

REFERENCE AREA

Major Road

Minor Road

Track

Park Boundary

Watercourse

N

Locality Plan

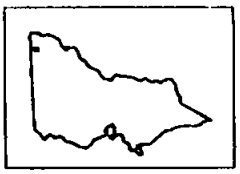

Map Number RA 36

SCHEDULE 33

The public land shown on the following plan, RA 37, to be known as the Berrook Reference Area;

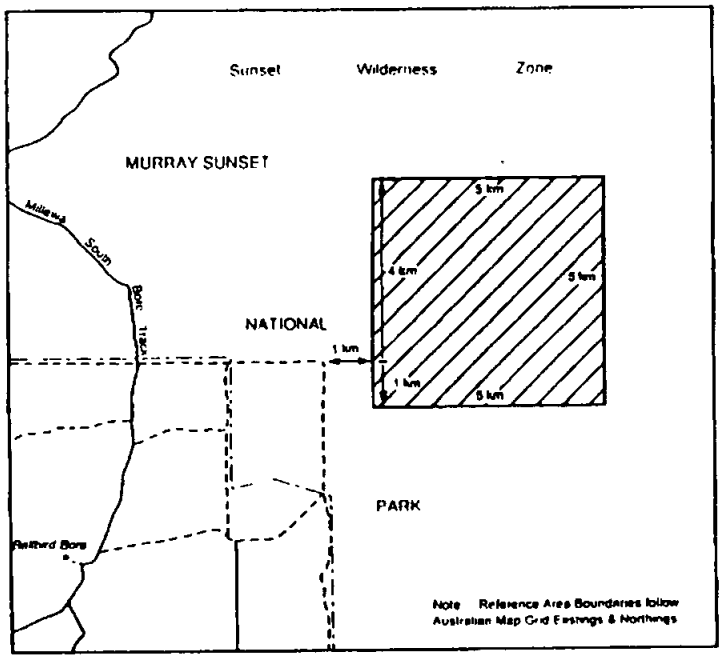

BERROOK REFERENCE AREA

Parishes of Murlong and Berrook

0 1 2 3 4 5 Kilometres

Scale 1:100 000

REFERENCE AREA

Major Road

Minor Road

Track

Park Boundary

Watercourse

N

Locality Plan

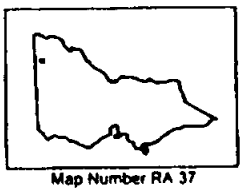

Map Number RA 37

SCHEDULE 34

The public land shown on the following plan, RA 38, to be known as the Danyo Reference Area;

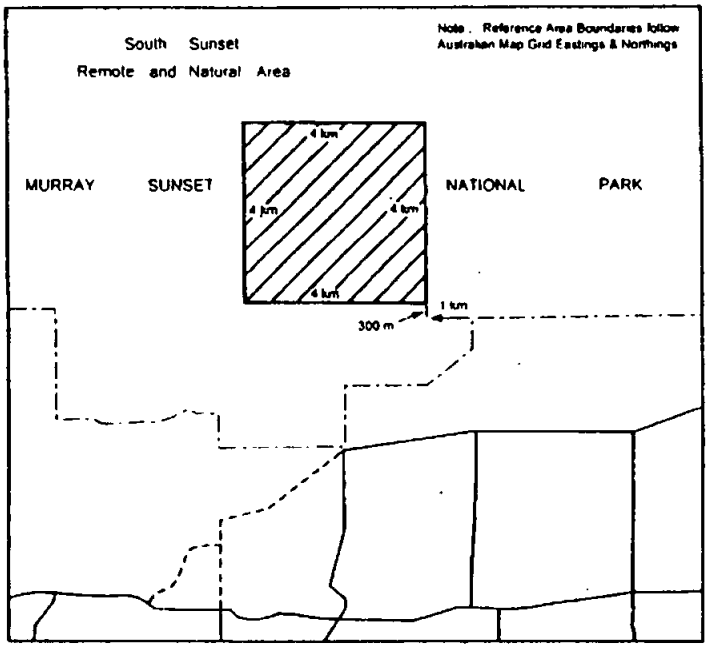

DANYO REFERENCE AREA

Parishes of Pallarang and Barchan

0 1 2 3 4 5 Kilometres

Scale 1:100 000

REFERENCE AREA

Major Road

Minor Road

Track

Park Boundary

Watercourse

N

Locality Plan

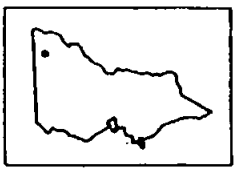

Map Number RA 38

SCHEDULE 35

The public land shown on the following plan, RA 40, to be known as the Raak Plain Reference Area;

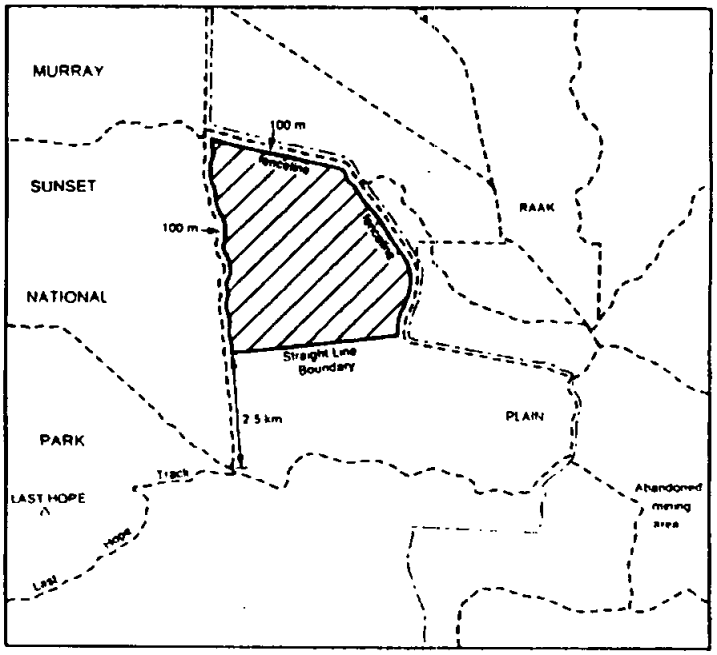

RAAK PLAIN REFERENCE AREA

Parishes of Carool and Bitterang

0 1 2 3 4 5 Kilometres

Scale 1:100 000

REFERENCE AREA

Major Road

Minor Road

Track

Park Boundary

Watercourse

N

Locality Plan

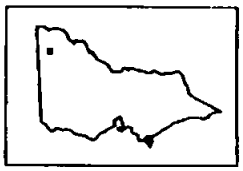

Map Number RA 40

SCHEDULE 36

The public land shown on the following plan, RA 42, to be known as the Mt Crozier Reference Area:

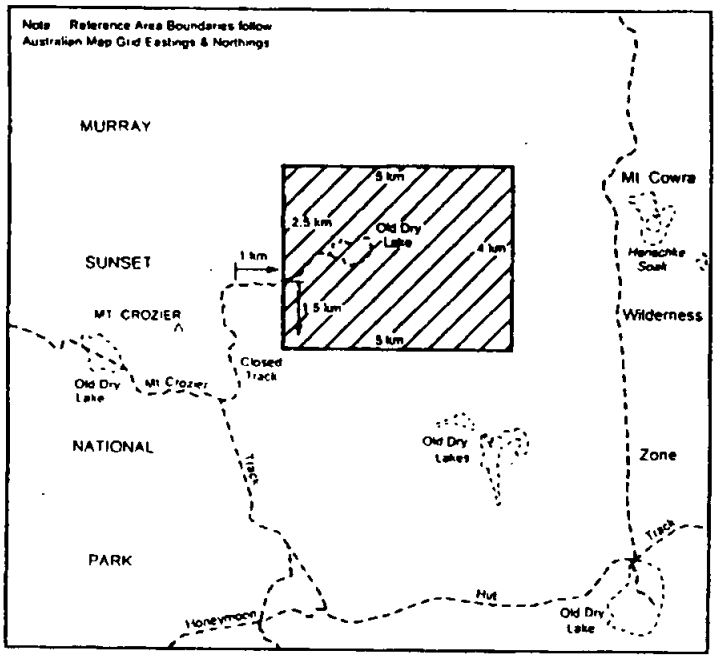

MT. CROZIER REFERENCE AREA

Parishes of Sunset and Gahck

0 1 2 3 4 5 Kilometres

Scale 1:100 000

REFERENCE AREA

Major Road

Minor Road

Track

Park Boundary

Watercourse

N

Locality Plan

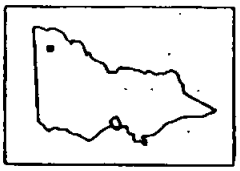

Map Number RA 42

SCHEDULE 37

The public land shown on the following plan, RA 43, to be known as the Broombush Reference Area;

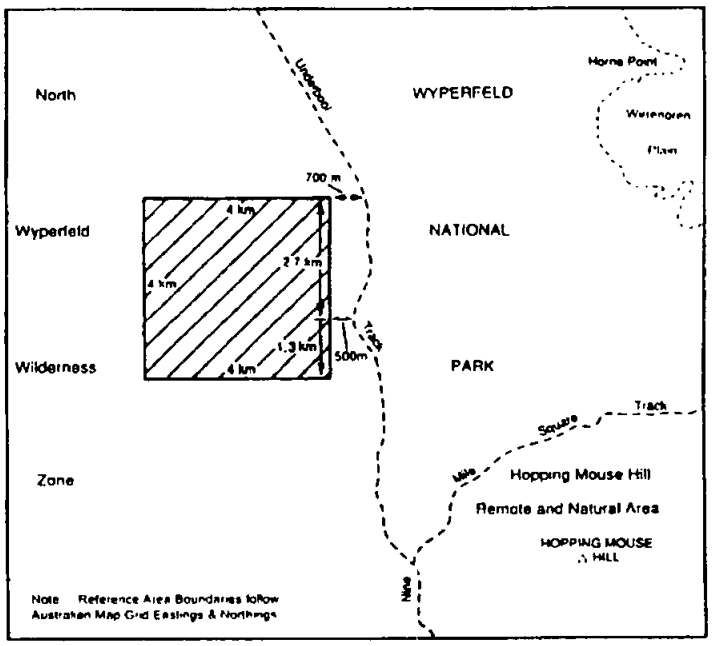

BROOMBUSH REFERENCE AREA

Parishes of Majorlock and Conga Wonga

0 1 2 3 4 5 Kilometres

Scale 1:100 000

REFERENCE AREA

Major Road

Minor Road

Track

Park Boundary

Watercourse

N

Locality Plan

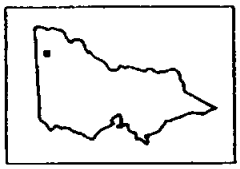

Map Number RA 43

SCHEDULE 38

The public land shown on the following plan, RA 44, to be known as the Rudds Rocks Reference Area;

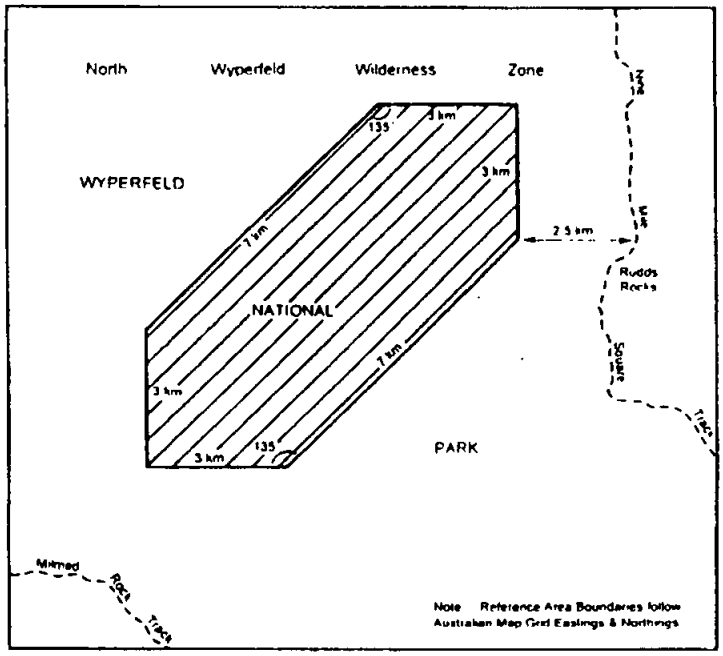

RUDDS ROCKS REFERENCE AREA

Parishes of Milmed and Tyamoonya

0 1 2 3 4 5 Kilometres

Scale 1:100 000

REFERENCE AREA

Major Road

Minor Road

Track

Park Boundary

Watercourse

N

Locality Plan

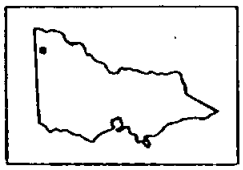

Map Number RA 44

SCHEDULE 39

The public land shown on the following plan, RA 51, to be known as the Wombat Creek Reference Area;

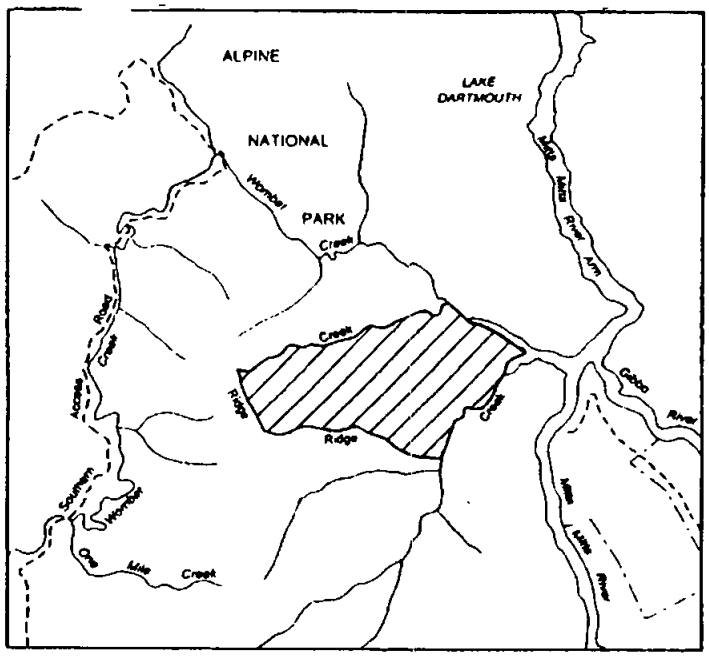

WOMBAT CREEK REFERENCE AREA

Parish of Tongaro

0 1 2 3 Kilometres

Scale 1 50 000

REFERENCE AREA

Major Road

Minor Road

Track

Park Boundary

Watercourse

N

Locality Plan

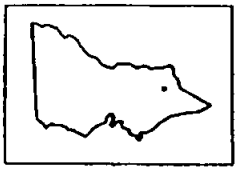

Map Number RA 51

SCHEDULE 40

The public land shown on the following plan, RA 50, to be known as the White Box Ridge Reference Area;

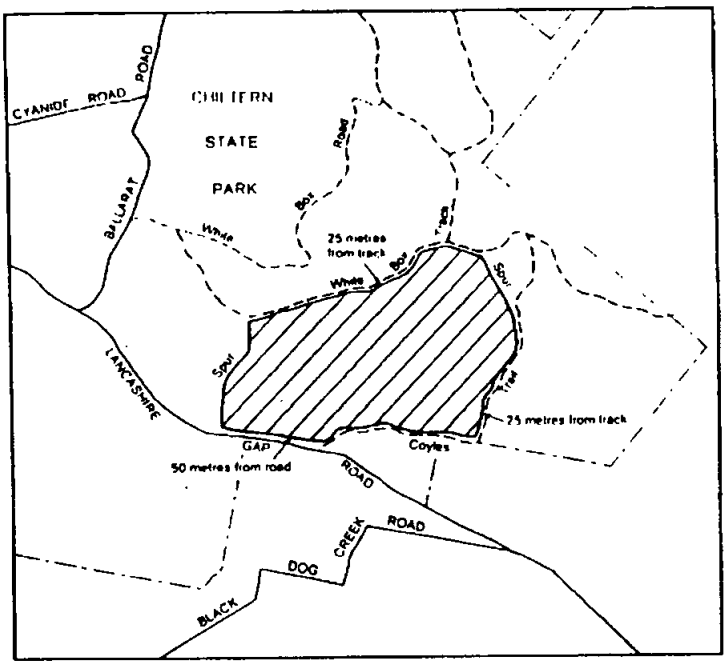

WHITE BOX RIDGE REFERENCE AREA

Parishes of Barnawartha South and Chiltern

0 250 500 750 1000 Metres

Scale 1:25 000

REFERENCE AREA

Major Road

Minor Road

Track

Park Boundary

Watercourse

N

Locality Plan

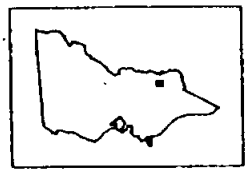

Map Number RA 50

SCHEDULE 41

The public land shown on the following plan, RA 48, to be known as the Pine Mountain Reference Area;

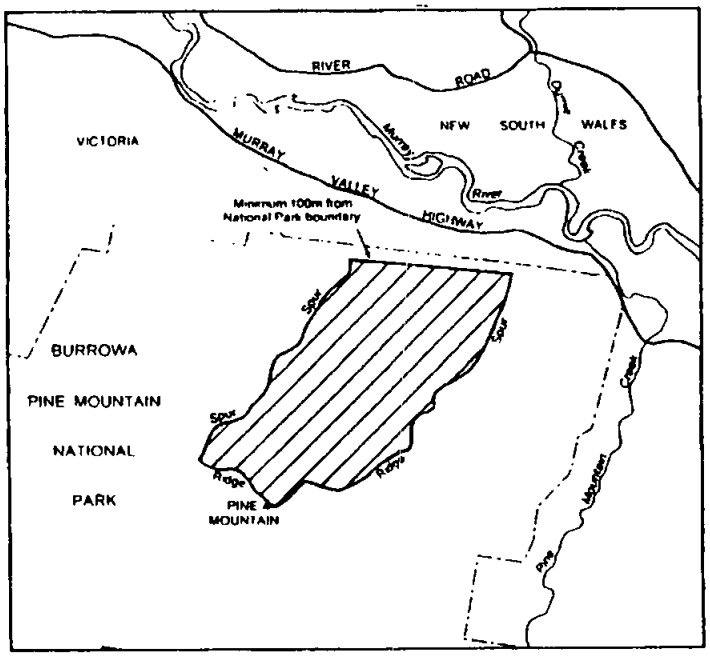

PINE MOUNTAIN REFERENCE AREA

Parish of Walwa

0 1 2 3 Kilometres

Scale 1:50 000

REFERENCE AREA

Major Road

Minor Road

Track

Park Boundary

Watercourse

N

Locality Plan

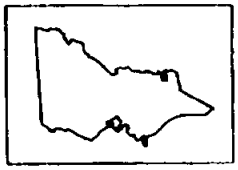

Map Number RA 48

SCHEDULE 42

The public land shown on the following plan, RA 47, to be known as the Mount Buffalo Reference Area;

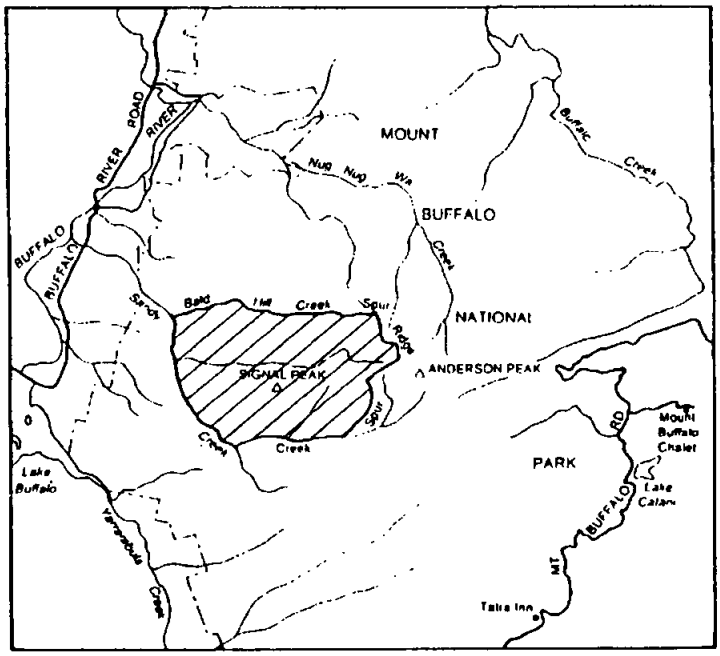

MOUNT BUFFALO REFERENCE AREA

Parishe of Dandongadale

0 1 2 3 4 5 Kilometres

Scale 1:100 000

REFERENCE AREA

Major Road

Minor Road

Track

Park Boundary

Watercourse

N

Locality Plan

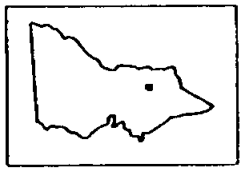

Map Number RA 47

SCHEDULE 43

The public land shown on the following plan, RA 52, to be known as the Jemba Reference Area;

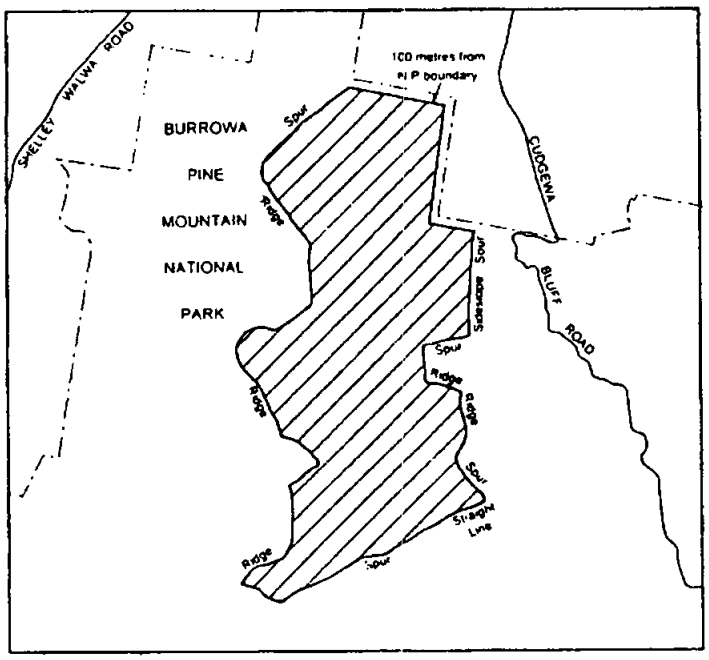

JEMBA REFERENCE AREA

Parishes of Jemba & Walwa

0 1 2 3 Kilometres

Scale 1 50 000

REFERENCE AREA

Major Road

Minor Road

Track

Park Boundary

Watercourse

N

Locality Plan

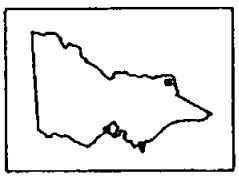

Map Number RA 52

SCHEDULE 44

The public land shown on the following plan, RA 72, to be known as the Diamond Creek Reference Area;

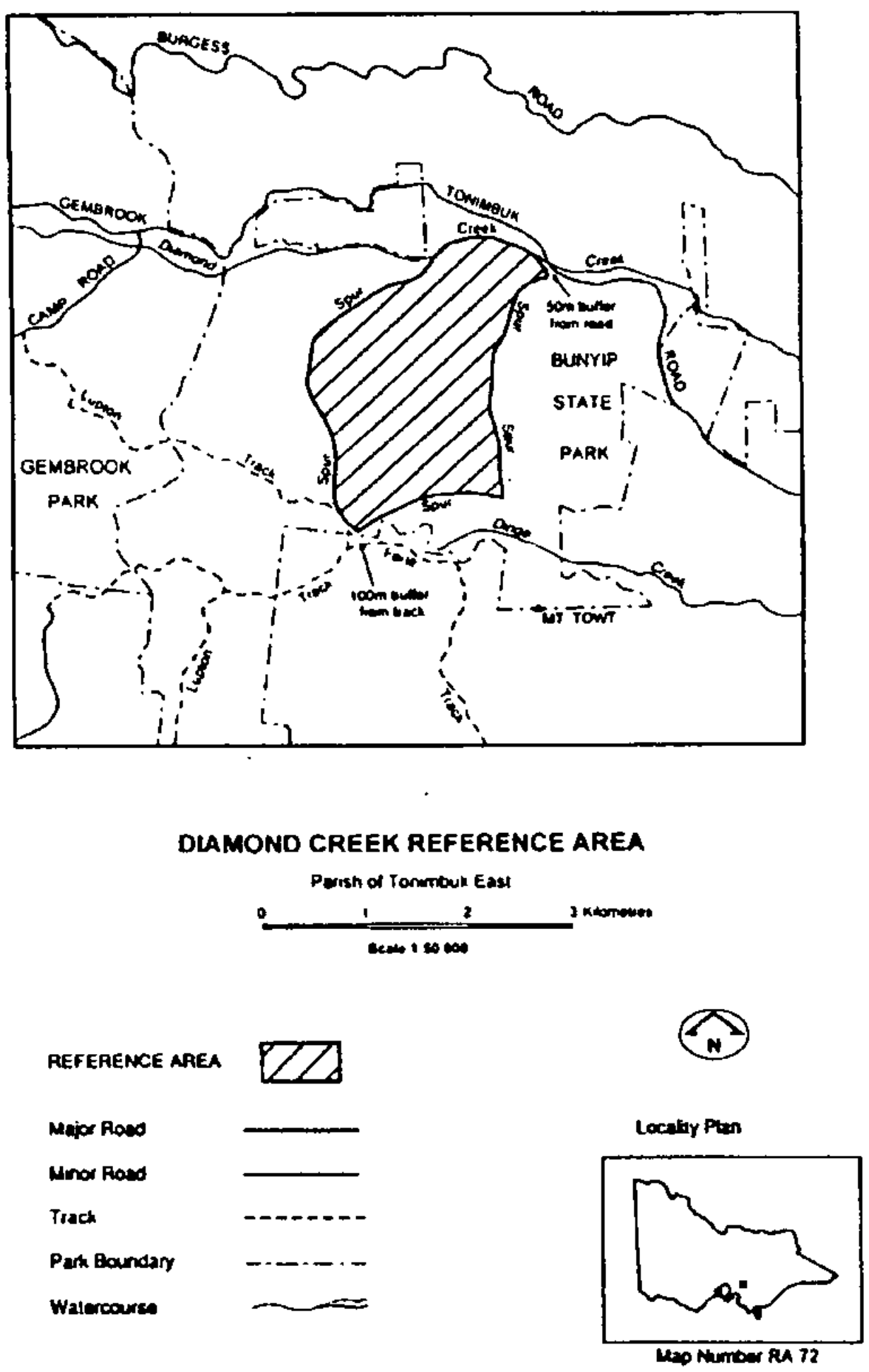

Given under my hand and the seal of Victoria on 9 July 1996.

(L.S.) SIR JAMES GOBBO
Lieutenant-Governor
as the Governor's Deputy
By His Excellency's Command

MARIE TEHAN
Minister for Conservation and
Land Management

Land Act 1958
PROCLAMATION OF ROADS

I, Sir James Gobbo, Lieutenant-Governor of Victoria, as the Governor's Deputy, acting with the advice of the Executive Council and under Section 25 (3) (c) of the **Land Act 1958** proclaim as roads the following lands:

MUNICIPAL DISTRICT OF THE GANNAWARRA SHIRE COUNCIL

COHUNA—Crown Allotment 9B, Section B, Parish of Cohuna as shown on Certified Plan No. 116842 lodged in the Central Plan Office—(L6-5226).

MUNICIPAL DISTRICT OF THE CAMPASPE SHIRE COUNCIL

GUNBOWER—Crown Allotment 62A, Section 7, Parish of Gunbower as shown on Certified Plan No. 117059 lodged in the Central Plan Office—(L6-8948).

Given under my hand and the seal of Victoria on 9 July 1996.

(L.S.) SIR JAMES GOBBO
Lieutenant-Governor
as the Governor's Deputy
By His Excellency's Command

MARIE TEHAN
Minister for Conservation and
Land Management

GOVERNMENT AND OUTER BUDGET SECTOR AGENCIES NOTICES

WANGARATTA RURAL CITY COUNCIL
Notice of Making of Local Law No. 3
Control of Livestock

Pursuant to Section 119 (3) of the **Local Government Act 1989**, notice is hereby given that the Wangaratta Rural City Council at its meeting held on 18 June 1996 made Local Law No. 3.

The purpose and general purport of the Local Law is as follows:

(a) To regulate the movement of livestock and droving of livestock within and through the municipal district;

(b) To regulate the grazing of livestock within the municipality district;

(c) To regulate the droving of livestock along certain streets or roads within the municipal district for the purpose of:

(i) minimising damage to roadside vegetation;
(ii) minimising damage to properties;
(iii) minimising the spread of noxious weeds in the municipal district; and
(iv) minimising damage to road pavements, formations and drainage;

(d) To control the manner in which livestock are driven to provide, as far as possible, for the safety of users of streets and roads within the municipal district;

(e) To require the secure fencing of land within the municipal district used for the grazing of livestock;

(f) To empower authorised officers to impound livestock in appropriate circumstances;

(g) To prescribe fees to be paid for any permit issued under the Local Law; and

(h) To prescribe the penalties to be imposed for contravention of certain provisions of the Local Law;

(i) To alert other road users to the presence on roads of livestock in the municipal district in the interests of safe use of roads;

(j) To provide for the peace, order and good government of the municipal district, including the administration of Council powers and functions.

Permit fees under Local Law No. 3 are as follows:

Section 9 Application for Droving Permit:

Application fee	$50	Non refundable
Bond	$1,000	Cash or bank cheque
Permit fee	Cattle	10c per head per day
	Sheep	1c per head per day
	Other	5c per head per day

Section 14 Application for Grazing Permit (Abutting Road Reserve)

Application fee	Nil	Nil	Nil
Grazing area	Up to 5 hectares	Over 5 hectares and up to 10 hectares	Over 10 hectares
Permit fee	$100 p.a.	$150 p.a.	$200 p.a.

A copy of the Local Law can be inspected at the Municipal Offices, 64-68 Ovens Street, Wangaratta during office hours.

The Local Law operates from 18 June 1996.

Dated 27 June 1996

JOANNE ANDERSON
Chief Executive Officer

HOBSONS BAY CITY COUNCIL
Declaration of Public Highway

Under Section 204 (1) of the **Local Government Act 1989** the Hobsons Bay City Council at its ordinary meeting held on 27 February 1996 declared the section of road running west of Hope Street for a distance of 60.35 metres and more particularly that shown hatched on the plan, to be a public highway for the purposes of the Act.

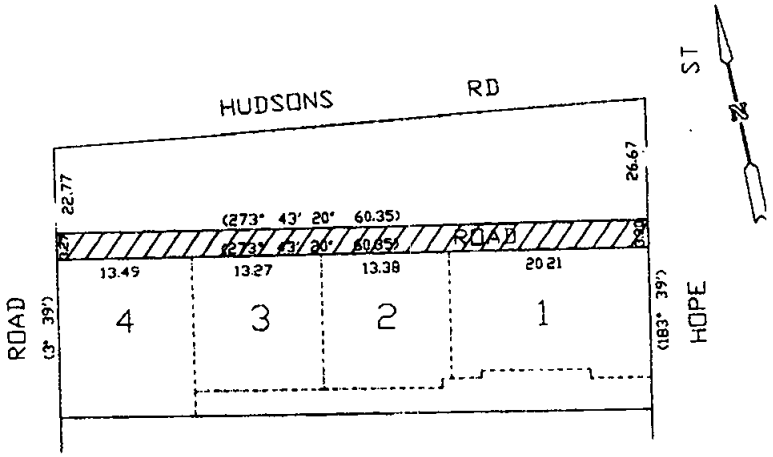

KEN McNAMARA
Chief Executive Officer

CORANGAMITE REGIONAL LIBRARY CORPORATION
Proposed Local Law No. 1
"Meetings Procedures Local Law"

Notice is given that at a meeting on 2 July 1996 the Board of the Corangamite Regional Library Corporation resolved to commence the statutory process for the introduction of Local Law No. 1—Meetings Procedure.

The purpose of this Local Law is to regulate:

* Proceedings at meetings of the Library Board and Committees.
* Proceedings for the election of the Chair and Deputy Chair.
* Usage of Common Seal of the Library Board.

The general purport of this Local Law is:

1. Provide procedures for the conduct of meetings and committees of the Board.

2. Procedures for dealing with business at Ordinary and Committee Meetings of the Board.

3. Procedures for dealing with petitions to the Board.

4. Meeting procedure for moving of motions and amendments.

5. Conduct of debate and voting.

6. Points of order.

7. Notices of motion.

8. Offences under the provisions of the Local Law.

9. Procedures for election of Chair and Deputy Chair.

10. Use and protection of the Common Seal.

Copies of the Local Law can be obtained during business hours at branch offices of the Library Corporation located at Colac, Warrnambool, Camperdown, Cobden, Derrinallum, Koroit, Mortlake, Port Fairy, Terang, Timboon.

Any person affected by the proposed Local Law may make a written submission relating to its content in accordance with the provisions of Section 223 of the **Local**

Government Act 1989, addressed to the Interim Chief Executive Officer, P.O. Box 283, Colac 3250.

Submissions received by close of business on 2 August 1996 shall be considered by the Board of the Corangamite Regional Library Corporation.

Any person making a written submission may request that they be heard in person or by a person acting on their behalf in support of their submission by appearing before the Board at a meeting to be scheduled for which advice will be forwarded to submitters.

M. W. HAIR
Interim Chief Executive Officer

YARRA PLENTY REGIONAL LIBRARY SERVICE

The Yarra Plenty Regional Library Service hereby gives notice of its intention to enter into Local Law No. 2—Conduct in Libraries.

This Local Law is being proposed in order to regulate the conduct of all persons in libraries under the Board of the Yarra Plenty Regional Library Service's control and to enable the Board to maintain fair and equitable access to its collections and resources. A copy of the proposed Local Law can be obtained from the Regional Headquarters, located at East Wing, Whittlesea Civic Centre; Ferres Boulevard, South Morang or at any branch library of the Service. The proposed Law will be available from 15 July.

Any person wishing to make a submission on this matter should do so in writing to Mr John Marshall, Chief Executive Officer, Yarra Plenty Regional Library Service, Bag 65, Bundoora 3083.

Should any concerned person wish to speak to the Board on this matter, they should state this in their written submission. All submissions must be received by 31 July 1996.

JOHN MARSHALL
Chief Executive Officer

MOONEE VALLEY CITY COUNCIL
Road Discontinuance

That the Moonee Valley City Council at its ordinary meeting held on 18 June 1996 formed the opinion that the road shown hatched on the plan below is not reasonably required as a road for public use and resolved to discontinue the road and having advertised and served notices regarding the proposed discontinuance and there being no submissions made under Section 223 of the **Local Government Act 1989** orders that the said part of the road situated at the rear of 8 Argyle Street, Moonee Ponds be discontinued pursuant to Schedule 10, Clause 3 (a), of Section 206 of the said Act, and the land of the discontinued road vest in the Council pursuant to Section 207B of the said Act and be sold by Private Treaty to the owners of the land abutting the road, subject to the right, power or interest held by the Council in the road in connection with any sewers, drains and pipes under the control of that Authority in or near the road.

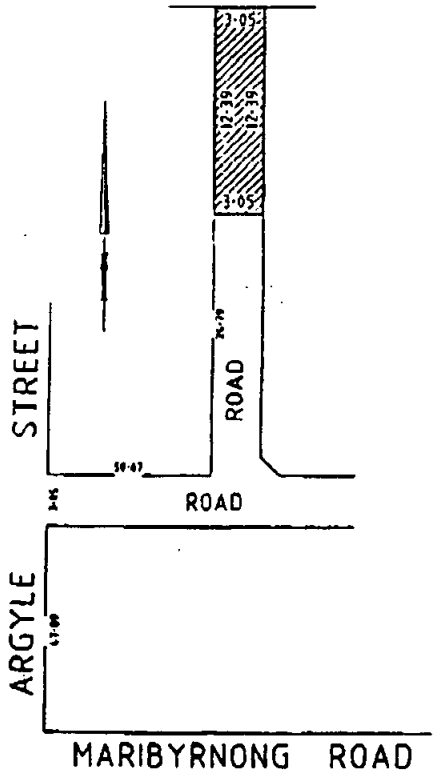

LINDSAY A. MERRITT
Chief Executive

DAREBIN CITY COUNCIL
Road Discontinuance

That the Darebin City Council at its ordinary meeting held on 1 July 1996 formed the opinion that the road shown hatched on the plan below is not reasonably required as a road for public use and resolved to discontinue the road and having advertised and served notices regarding the proposed discontinuance and there being no submissions pending under Section 223 of the **Local Government Act 1989** orders that the said part of the road situated adjacent to the rear of 120 Westgarth Street, Northcote be discontinued pursuant to Schedule 10, Clause 3 (a), of Section 206 of the said Act, and the land of the discontinued road vest in the Council pursuant to Section 207B of the said Act and be sold by Private Treaty to the owners of the land abutting the road.

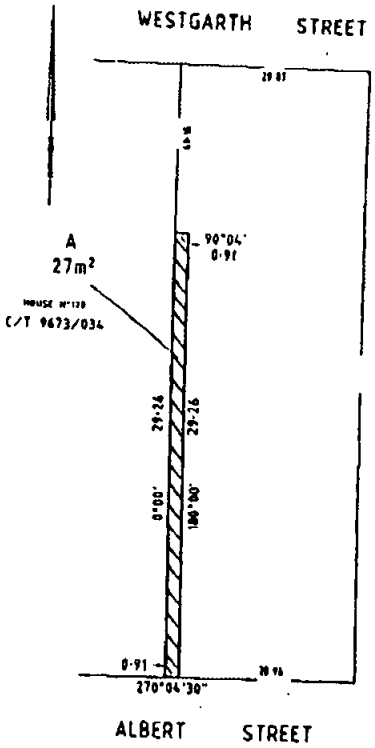

KEVIN SPILLER
Chief Executive

GLEN EIRA CITY COUNCIL
Road Discontinuance

Pursuant to Section 206 and Schedule 10, Clause 3 of the **Local Government Act 1989**, the Glen Eira City Council at its ordinary meeting held on 1 July 1996 formed the opinion that the road at the rear of 21 and 23 Fallon Street, Caulfield South shown by hatching on the plan below, is not reasonably required as a road for public use and resolved to discontinue the road subject to the right, power or interest held by South East Water Limited in the road in connection with any sewers, drains or pipes under the control of that authority in or near the road.

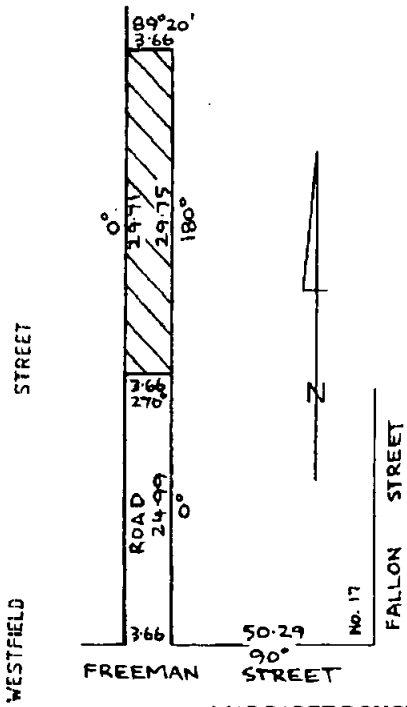

MARGARET DOUGLAS
Chief Executive

GLEN EIRA CITY COUNCIL
Road Discontinuance

Pursuant to Section 206 and Schedule 10, Clause 3 of the **Local Government Act 1989**, the Glen Eira City Council at its ordinary meeting held on 1 July 1996 formed the opinion that the road at the rear of 5 and 7

Murrumbeena Crescent, Murrumbeena shown by hatching on the plan below, is not reasonably required as a road for public use and resolved to discontinue the road subject to the right, power or interest held by South East Water Limited in the road in connection with any sewers, drains or pipes under the control of that authority in or near the road.

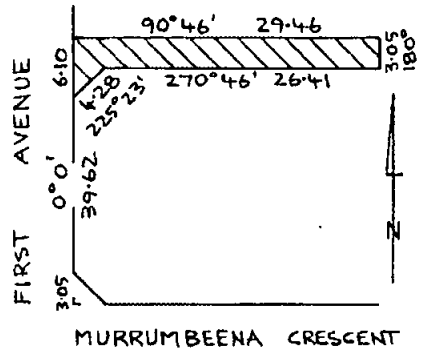

MARGARET DOUGLAS
Chief Executive

NORTHERN GRAMPIANS SHIRE COUNCIL
Local Laws—Authorisation of Police

Part 7 of Local Law No. 1 regulates the use, possession and consumption of alcohol within specified areas of the municipality.

Pursuant to Section 224A of the **Local Government Act 1989** any police officer is hereby authorised to enforce the abovementioned Local Law.

R. A. MARSHALL
Chief Executive Officer

KINGSTON CITY COUNCIL
Road Discontinuance

Pursuant to Section 206 and Schedule 10, Clause 3 of the **Local Government Act 1989**, the Kingston City Council at its ordinary meeting held on 24 June 1996 formed the opinion that the road at the rear of 48 to 80 Woodbine Grove and 47 to 77 Argyle Avenue, Chelsea shown by hatching on the plan below, is not reasonably required as a road for public use and resolved to discontinue the road subject to the right, power or interest held by South East Water Limited in the road in connection with any sewers, drains or pipes under the control of that authority in or near the road.

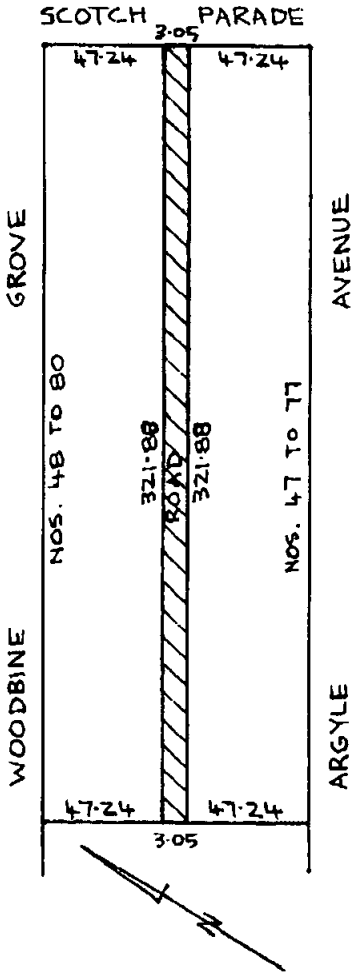

ROB SKINNER
Chief Executive Officer

KINGSTON CITY COUNCIL
Road Discontinuance

Pursuant to Section 206 and Schedule 10, Clause 3 of the **Local Government Act 1989**, the Kingston City Council at its ordinary meeting held on 24 June 1996 formed the opinion that the road at the rear of 45 to 51 Northcliffe Road, Edithvale shown by hatching on the plan below, is not reasonably required as a road for public use and resolved

to discontinue the road subject to the right, power or interest held by Kingston City Council and South East Water Limited in the road in connection with any sewers, drains or pipes under the control of those authorities in or near the road.

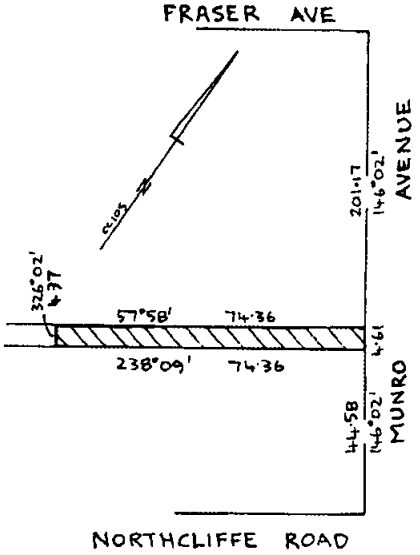

ROB SKINNER
Chief Executive Officer

CITY OF PORT PHILLIP
Discontinuance of Road

Notice is hereby given that the Port Phillip City Council at its ordinary meeting of 26 June 1996, formed the opinion that the road shown hatched on the plan below, is not reasonably required as a road for public use and resolved to discontinue the road, and having advertised and served notices regarding the proposed discontinuance and hearing submissions under Section 223 of the **Local Government Act 1989**, orders that the road abutting 25-29 Cecil Street, South Melbourne be discontinued pursuant to Section 206 and Schedule 10, Clause 3 of the said Act, and the land of the discontinued road be sold by private treaty to the owners of the land abutting the road, subject to any right, power or interest held by South East Water Limited in the road in connection with any sewers, drains and pipes under the control of that authority, in or near the road.

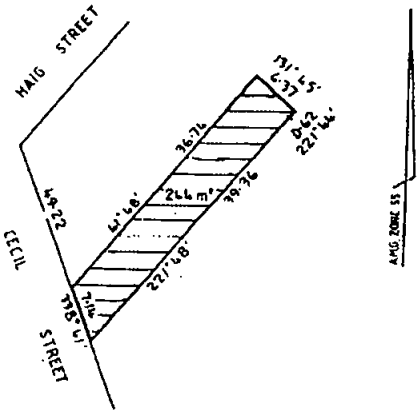

JOHN HICKMAN
Chief Executive Officer

CENTRAL GOLDFIELDS SHIRE COUNCIL

Notice is hereby given that the Central Goldfields Shire Council proposes to make the following Local Laws pursuant to the **Local Government Act 1989**:

Local Law No. 2—Processes of Municipal Government (Meeting and Common Seal) Local Law

The purpose of the Local Law is as follows:

(a) provide a mechanism to facilitate the good government of the Council through its formal meeting procedure to ensure effective and efficient Council decisions are made in a manner which acknowledges the role of local government within the Australian system of Government;

(b) to promote and encourage community participation in the system of local government by providing mechanisms for the Council to ascertain the community's views and expectations;

(c) to regulate and control the election of Mayor, any Deputy Mayor and the chairperson of any Special Committees;

(d) to regulate and control the procedures governing the conduct of meetings including:

(i) the notice required for meetings;

(ii) the keeping of minutes;

(e) to regulate and control the use of the Council's seal;

(f) to repeal any redundant local laws.

Local Law No. 3—Environment Local Law

The purpose of this Local Law is as follows:

(a) to provide a safe and healthy environment in which the residents of the municipal district enjoy a quality of life that meets the general expectations of the community; and

(b) to prohibit, regulate and control activities which may be dangerous or unsafe or detrimental to the quality of life or the environment of the municipal district; and

(c) to facilitate the provision of general public services, health and other community services, property services, recreational and cultural services, and other services in a way which enhances the environment and quality of life in the municipal district; and

(d) to control nuisances and noise, odour and smoke emissions, and other discharges to the environment which may adversely affect the enjoyment of life within the municipal district or the health, safety and welfare of persons within the municipal district.

Local Law No. 4—Streets and Roads Local Law

The purpose of this Local Law is to regulate the use of roads, in particular by:

(a) providing for the management of the physical features of the road and adjacent properties in a manner which is consistent with the safety and convenience of people travelling on or using the road; and

(b) establishing procedures for consultation to accompany major changes to traffic arrangements and the discontinuation of roads; and

(c) controlling the use of various types of vehicles and animals for the safety and convenience of road users; and

(d) providing for the preservation and protection of the Council's assets from damage which may be caused from extraordinary use of roads; and

(e) controlling and regulating secondary activities on roads, including trading, the placing of goods and equipment, repairs to vehicles and parties, festivals, processions, busking and collection; and

(f) facilitating free and safe access for people with sight and movement impairment or disabilities; and

(g) providing for the safe and efficient management and control of parking on roads in the municipal district; and

(h) providing for the management and control of parking to cause minimal disruption, danger or nuisance to the users of Council's parking facilities.

Local Law No. 5—Municipal Places

The purpose of the Local Law is as follows:

(a) to allow and protect the quiet enjoyment by people of municipal places within the municipal district; and

(b) to enable people in the municipal district to carry out their day to day activities and to enjoy their recreational pursuits without having their peace and enjoyment interfered with or destroyed; and

(c) to recognise and respond to community expectations relating to the quality of life they expect and require and are capable of influencing; and

(d) to control and prevent behaviour which is a nuisance, or which may be detrimental to health and safety or which affects the enjoyment of recreational or other facilities; and

(e) to enable the community and visitors and their families who use municipal places that are available to the public to be confident in their choice of the use of those facilities or places; and

(f) to protect Council and community assets and facilities on or in municipal places.

Copies of the proposed Local Laws are available for inspection or can be obtained at the Shire Office, Maryborough; Dunolly Post Office; Bealiba Post Office and Talbot General Store.

Any person affected by the proposed Local Laws may make a written submission in accordance with Section 223 of the **Local Government Act 1989**. Submissions addressed to the Chief Executive Officer, Central Goldfields Shire Council, P.O. Box 194, Maryborough 3465 must be lodged by 25 July 1996. A person making a submission may request to be heard in support of their submission.

MARK W. JOHNSTON
Chief Executive Officer

Planning and Environment Act 1987
HASTINGS PLANNING SCHEME
Notice of Amendment
Amendment L109

The Mornington Peninsula Shire Council has prepared Amendment L109 to the Hastings Planning Scheme. The amendment introduces a site specific provision into the Rural Conservation (EB) Zone. The provision will enable Council to consider an application for a free range poultry farm at No. 3590 Frankston-Flinders Road, Merricks involving the keeping of a maximum of 600 birds at any one time for the production of free range eggs to be sold from the site and elsewhere.

The amendment can be inspected at the offices of the Mornington Peninsula Shire Council, Besgrove Street, Rosebud; Marine Parade, Hastings and Queen Street, Mornington and the Department of Planning and Development, Olderfleet Buildings, 477 Collins Street, Melbourne.

Submissions about this amendment must be sent to The Chief Executive, Mornington Peninsula Shire Council, Private Bag 1000, Rosebud 3939 by 12 August 1996.

IAN MORRIS
Manager, Economic Planning

Planning and Environment Act 1987
BERWICK PLANNING SCHEME
Notice of Amendment
Amendment L108

Casey City Council has prepared Amendment L108 to the Local Section of the Berwick Planning Scheme.

The amendment proposes to rezone two parcels of land.

The first parcel of land of approximately 3.5 hectares described as Part Lot Y on PS 332106G in the proposed Kenton Walk, Narre Warren is to be rezoned from Berwick Residential—Normal Density to Primary School—proposed.

The second parcel of land of approximately 10.26 hectares described as Part Lot B on PS 320897M at the intersection of Amberly Park Drive and Ormond Road is to be rezoned from Berwick Residential—Normal Density to Primary School and Secondary School—proposed.

The amendment can be inspected at Casey City Council, (Narre Warren Office), Municipal Offices, Magid Drive, Narre Warren and The Department of Planning and Development, Ground Floor, The Olderfleet Buildings, 477 Collins Street, Melbourne.

Submissions about the amendment must be sent to The Chief Executive, Casey City Council, P.O. Box 1000, Narre Warren 3805 by 14 August 1996.

JACQUI HOUGUET
Manager Planning

Planning and Environment Act 1987
CAMPASPE PLANNING SCHEME—
LOCAL SECTION CHAPTER 5
(ROCHESTER)
Notice of Amendment to a Planning Scheme
Amendment L11

The Campaspe Shire Council has prepared Amendment L11 to the Campaspe Planning Scheme, Local Section Chapter 5 (Rochester).

The amendment affects lots created by subdivision 90266 in the Moorabinda Estate of Torrumbarry.

The amendment proposes to change the Planning Scheme by amending existing Clause 17.2 to allow dwellings as a consent use in the Moorabinda Estate.

This amendment can be inspected at Campaspe Shire Council, Cnr Hare and Heygarth Streets, Echuca, Victoria 3564; Department of Infrastructure, Planning and Local Government Portfolio, 426 Hargreaves Street, Bendigo, Victoria 3550 and the Department of Infrastructure, Planning and Local Government Portfolio, The Olderfleet Buildings, 477 Collins Street, Melbourne, Victoria 3000.

Submissions about the amendment must be sent to Campaspe Shire Council, P.O. Box 35, Echuca, Victoria 3564 by 26 July 1996.

Dated 5 July 1996

BARRY WARD
Chief Executive Officer

Planning and Environment Act 1987
MILAWA PLANNING SCHEME
Notice of Amendment
Amendment L9

Notice of amendment to the Milawa Planning Scheme.

The Rural City of Wangaratta has prepared Amendment L9 to the Local Section of the Milawa Planning Scheme—Chapter 2.

The amendment has two parts and proposes:

Part 1: to rezone 6000 m^2 on the north side of Billabong Drive from Rural Floodway to Residential;

Part 2: to rezone land fronting the east side of Greta Road from O'Keefe Street to 40 metres south of Dobbyn Street, and land fronting O'Keefe and Dobbyn Streets as shown on the map below from Residential to B2 Highway Business.

The amendment can be inspected at Department of Planning and Development, Olderfleet Building, 477 Collins Street, Melbourne 3000; North East Region, 1 McKoy Street, Wodonga 3690 and Rural City of Wangaratta, Shire Offices, 64-66 Ovens Street, Wangaratta.

Submissions about the amendment must be sent to the Rural City of Wangaratta, P.O. Box 238, Wangaratta by 12 August 1996 and should indicate whether you wish to be heard in respect of the subdivision.

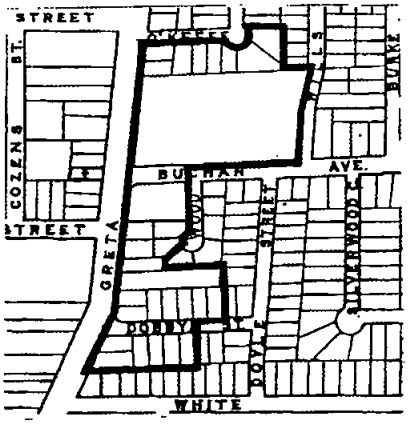

ELLEN EVANS
Town Planner

Planning and Environment Act 1987
HEALESVILLE PLANNING SCHEME
Notice of an Amendment to a Planning Scheme
Amendment L68

The Murrindindi Shire Council has prepared Amendment L68 to the Healesville Planning Scheme.

The amendment affects land known as Lot 6 on Plan of Subdivision No. 54942, Parish of Tarrawarra North.

The amendment proposes to change the Planning Scheme to allow a subdivision to separate the Toolangi General Store from the balance of the land.

The amendment can be inspected at Murrindindi Shire Council, Perkins Street, Alexandra; Toolangi General Store, 1390 Myers Creek Road, Toolangi; Office of Planning and Heritage, Department of Infrastructure, Olderfleet Building, 477 Collins Street, Melbourne and the Office of Planning and Heritage, Department of Infrastructure, 1 McKoy Street, Wodonga.

Submissions about the amendment must be sent to Murrindindi Shire Council, P.O. Box 138, Alexandra 3714 by 9 August 1996.

JANICE WALSH
Chief Executive Officer

Planning and Environment Act 1987
GREATER GEELONG PLANNING SCHEME
Notice of Amendment
Amendment RL164

The City of Greater Geelong has prepared Amendment RL164 to the Greater Geelong Planning Scheme.

The amendment proposes to amend Map 9-D of the Greater Geelong Planning Scheme by rezoning approximately 2.45 hectares of land bounded by Draper Street, Hodgson Street, The Avenue and Presidents Avenue (being more particularly described in Volume 2254, Folio 800) from Special Uses 7 Zone to Residential A Zone. The amendment will further provide for 20% of the site to be provided as open space through a site specific clause to the Local Section of the Scheme. The property is surplus to the requirements of its owner (The Uniting Church) and the rezoning will facilitate its future residential

development consistent with the adjoining prevailing land uses and Council's policy for the area.

The amendment can be inspected at City of Greater Geelong, 2nd Floor, 103 Corio Street, Geelong; Department of Infrastructure, Office of Planning and Heritage, 5th Floor, State Government Offices, Cnr Lt Malop and Fenwick Streets, Geelong; Department of Infrastructure, Olderfleet Buildings, 477 Collins Street, Melbourne 3000 and the City of Greater Geelong Customer Service Centre, Cnr The Avenue/Presidents Avenue, Ocean Grove.

Submissions about the amendment must be sent to Integrated Planning, City of Greater Geelong, P.O. Box 104, Geelong 3220 by Monday, 12 August 1996.

CHUBB FADGYAS
Co-ordinator Urban and
Environmental Planning

Department of Treasury and Finance
SALE OF CROWN LAND BY PUBLIC AUCTION

On Saturday, 24 August 1996, commencing at 11.00 a.m. at the Buninyong Town Hall, Buninyong.

Lot 1
Property Address: Barkly Street, Buninyong.
Crown Description: Allotment 10A, Section 67, Township of Buninyong.
Area: 1.127 hectare.
Ref: L3-0983.

Lot 2
Property Address: Cnr Russell and Cornish Streets, Buninyong.
Crown Description: Allotment 1A, Section 69, Township of Buninyong.
Area: 9202 square metres.
Ref: L3-2009.

Lot 3
Property Address: Russell Street, Buninyong.
Crown Description: Allotment 2A, Section 69, Township of Buninyong.
Area: 6337 square metres.
Ref: P101952.

Lot 4
Property Address: Russell Street, Buninyong.
Crown Description: Allotment 1, Section 70, Township of Buninyong.
Area: 1.115 hectare.
Ref: 05/03767.

Term of Sale: 10% deposit—balance 60 days.

Co-ordinating Officer: Graeme Barnes, Land Sales Officer, Department of Natural Resources and Environment, Ballarat.

Selling Agent: Bruce Bartrop, Bartrop Real Estate, 50-54 Lydiard Street South, Ballarat 3360. Telephone (053) 31 1011.

ROGER M. HALLAM
Minister for Finance

Department of Treasury and Finance
SALE OF CROWN LAND BY PUBLIC AUCTION

On Saturday, 10 August 1996 at 11.30 a.m. on site.

Address of Property: Corner Head and St Kilda Streets, Elwood.

Crown Description: Crown Allotment 5B, Section 13A, Parish of Prahran at Elsternwick.

Terms of Sale: Deposit 10%, Balance 90/120 days.

Area: 9231 m^2.

Officer Co-ordinating Sale: Peter Jackel, Victorian Government Property Group, Department of Treasury and Finance, 1/10 Macarthur Street, Melbourne, Victoria 3002.

Selling Agent: Hocking Stuart (St Kilda) Pty Ltd, 255 Glenhuntly Road, Elsternwick, Victoria 3185.

ROGER M. HALLAM
Minister for Finance

EXEMPTION FROM NOTIFICATION OF VACANCY UNDER SECTION 29 (2) OF THE PUBLIC SECTOR MANAGEMENT ACT 1992

Position No. 25/86/0490/5, Executive Officer, Level-1, Deputy Secretary, (Director of Schools), Department of Education.

Reason for exemption

This position is being used to meet whole of Government approach to executive career development and mobility. The appointee

was nominated by the Central Management Committee after consideration of executives within the public sector.

P. R. SALWAY
Public Service Commissioner

EXEMPTION FROM NOTIFICATION OF VACANCY UNDER SECTION 29 (2) OF THE PUBLIC SECTOR MANAGEMENT ACT 1992

Position Numbers 70/55/0487/3, 70/55/0530/0 and 70/55/0550/4, Youth and Child Care Worker Level-1, YACCW-1, Western Metropolitan Region, Department of Human Services.

Reasons for exemption

The positions have identical duties and qualifications to a position that was recently advertised and the persons applied for the vacancy and were assessed as meeting the requirements of the position.

Dated 26 June 1996

W. J. McCANN
Secretary
Department of Human Services

EXEMPTION FROM NOTIFICATION OF VACANCY UNDER SECTION 29 (2) OF THE PUBLIC SECTOR MANAGEMENT ACT 1992

Position Numbers 30/10/0334/5 Class GN 1/2, 33/02/0299/0 Class RPN 1, 33/02/0183/0 Class RPN-1, 30/25/0609/0 Class DENTNS-1, 30/25/0434/6 Class DO 1, 33/03/0979/0 Class PSEN 1, 33/02/0408/9 Class RPN 1, 33/02/0229/8 Class RPN 1, 33/02/0156/8 Class RPN 1, 33/02/0309/7 RPN 1, 30/10/0333/4 Class GN 1/2, 30/10/0338/9 Class GN 1/2, 30/10/0327/6 Class GN 1/2, 33/02/0647/0 PSEN 1, 30/10/0335/6 GN 1/2, 30/10/0328/7 Class 2STEN, Forensic Health Service, Department of Human Services.

Reasons for exemption

These positions are to be filled by persons employed for a continuous period exceeding two years who are considered to meet the key selection criteria and are recognised as meeting all the requirements of the positions.

W. J. McCANN
Secretary
Department of Human Services

EXEMPTION
Application No. 26 of 1996

The Anti-Discrimination Tribunal constituted by the President pursuant to Section 83 (5) (a) (ii) of the **Equal Opportunity Act 1995** ("the Act") has considered an application pursuant to Section 83 of the Act by, Frances Carlisle Pty Ltd in respect of an educational program called "The Stables".

Upon reading the material tendered in support of this application the Tribunal is satisfied that it is appropriate to grant an exemption from Sections 37, 42, 100 and 195 of the Act to permit the applicant to provide an education program called "The Stables" for women only.

In granting this exemption the Tribunal noted:

* the program provides an education centre for women on low incomes who lack the opportunity and the finances to seek further education;
* the project is limited to women because it is seen that they have particular needs, not only in education of the general type, but also in the areas of parenting and personal development to cope with the deprivation of any support from a partner or family;
* the program offers women an opportunity to discover and develop their individual talents in an environment that promotes confidence, independence and personal fulfilment;
* most of the people wishing to attend the program are single mothers or women who are alone in bringing up their children.

The Tribunal grants an exemption from the operation of Sections 37, 42, 100 and 195 of the **Equal Opportunity Act 1995**, this exemption to remain in force until 10 July 1999.

CATE McKENZIE
President

Local Government Act 1989
ORDER AMENDING THE ORDER LIMITING RATES AND CHARGES

I, Robert Maclellan, MLA, Minister for Planning and Local Government, acting under Part 8A of the **Local Government Act 1989** direct that, in the Order headed "Power to Limit Rates and Charges" dated 27 May

1997 and published on page 1382 of the Government Gazette G21 dated 30 May 1996, the percentage of 103.7 specified for the Yarra City Council be amended to 104.9 percentage.

This Order takes effect from the date it is published in the Government Gazette.

Dated 4 July 1996

ROBERT MACLELLAN
Minister for Planning and Local Government

Environment Protection Act 1970
Act No. 8056
GRANT OF ACCREDITATION

The Environment Protection Authority, under Section 26B of the **Environment Protection Act 1970**, granted accreditation on 3 July 1996 to the following licence holder—

Generation Victoria in respect of its Newport Power Station premises situated at Douglas Parade, Newport.

WAYNE SAUNDERSON
Secretary
Environment Protection Authority

Transport Act 1983
TOW TRUCK DIRECTORATE OF VICTORIA
Tow Truck Applications

Notice is hereby given that the following applications will be considered by the Licensing Authority after 14 August 1996.

Notice of any objection to the granting of an application should be forwarded to reach the Director, Tow Truck Directorate of Victoria, 560 Lygon Street, Carlton (P.O. Box 160, Carlton South 3053) not later than 8 August 1996.

It will not be necessary for interested parties to appear on the date specified, unless advised in writing.

Norsun Towing Pty Ltd, Sunshine North. Application for variation of conditions of tow truck licence number TOW715 which authorise the licensed vehicle to be managed, controlled and operated from a depot situated at 1-3 Comley Street, Sunshine North to change the depot address to 15-17 Elm Park Drive, Hoppers Crossing.

Note: This licence is currently under consideration for transfer to Westland Towing Services Pty Ltd.

Dated 11 July 1996

JOHN R. CONNELL
Director

NOTICE OF INTENTION TO ACQUIRE

Pursuant to Section 43 (2) (d) of the **Melbourne City Link Act 1995** the Notice of Intention to Acquire published in the Government Gazette dated 18 January 1996 at page 124 for the acquisition of 88 square metres from Crown Allotment 18C, Parish of Melbourne South and known as 101-107 Grant Street, South Melbourne is amended to 101 to 107 Sturt Street, South Melbourne.

T. H. HOLDEN
Manager Property Services
VicRoads
(as agent for the Melbourne City Link Authority)

Land Acquisition and Compensation Act 1986
Melbourne City Link Act 1995
NOTICE OF ACQUISITION
Compulsory Acquisition of Interest in Land

The Melbourne City Link Authority declares that by this notice it acquires the following interests in the land described hereunder:

Interested Parties: Portrun Pty Ltd, trading as Winfield Automotive Services (as Lessees) and all or any other interests in the land.

Description of Land: Being part of Allotment 18C, Section D, Parish of Melbourne South and known as No. 101-107 Sturt Street, South Melbourne.

Area: 88 square metres.

Title Details: Crown Lease Volume 1212, Folio 449.

Published with the authority of the Melbourne City Link Authority.

T. H. HOLDEN
Manager—Property Services
Roads Corporation
(appointed as agent for the Melbourne City Link Authority)

Land Acquisition and Compensation Act 1986
Water Act 1989
NOTICE OF ACQUISITION
Compulsory Acquisition of Interest in Land

The Goulburn-Murray Rural Water Authority pursuant to the provisions of the **Murray Darling Basin Act 1993** declares that by this notice it acquires the following interest in the land described hereunder.

Lessee/Occupier: Yalana Pty Ltd.

Interest Acquired: Leasehold and any other interest in the lands being acquired and more particularly described as:

(a) the leasehold interest in the land shown cross hatched on the plan accompanying this Notice, comprising 850 square metres;

(b) the leasehold interest (if any) or other interest (if any) in the Public Purposes Reserve, comprising 5502 square metres shown hatched on the plan; and

(c) the interest (if any) in the land outside the area designated on the plan as "leased area for caravan park" and occupied by Yalana Pty Ltd

for the purposes of the New Torrumbarry Weir across the Murray River.

Land in which Interest Subsists: Public Recreation, Camping and Water Supply Purposes Reserve, Parish of Patho.

Published with the authority of the Goulburn-Murray Rural Water Authority.

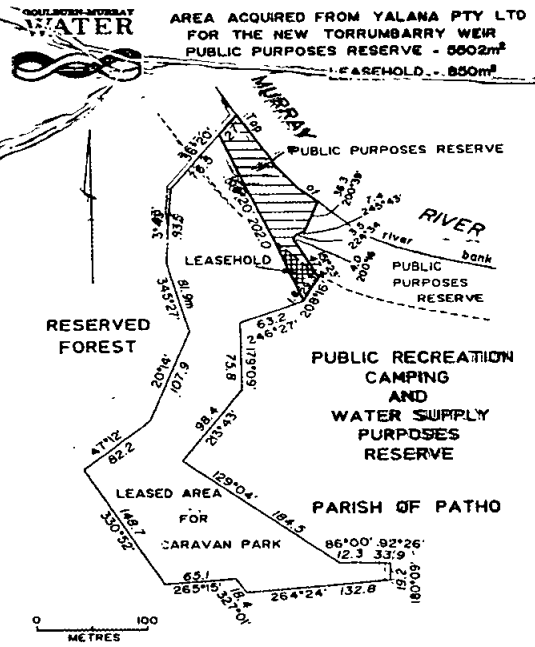

ANTHONY NATALIZIO
Acting Manager Property Services
Goulburn-Murray Rural Water Authority

Survey Co-ordination Act 1958
PLACES NAMES COMMITTEE

1. Notice of Proposal to Assign Place Names

The Place Names Committee gives notice that it proposes to assign the undermentioned place name. Any objections to the proposed name must be in writing (stating the reasons therefore) and be lodged with the Secretary to the Committee within two months of the publication of this notice.

File No.	*Place Name*	*Location*
1270	Terang College	Proposal from the Directorate of School Education as a result of a merger between Terang High and Primary Schools, to take away those names and assign the name Terang College.
1576	Arthur W. Peterson Reserve	Proposal from the Mornington Shire Council to name part of the Railway Reserve at the corner of Crib Point Road and Park Road, Crib Point.
1577	Jim Willis Reserve	Proposal from the Bayside City Council to name a part of the Brighton foreshore between Green Point and the Brighton Lifesaving Club, Brighton.
1580	Woodlands Primary School	Proposal from the Directorate of School Education to name a new Primary School located off Gumnut Drive, Langwarrin.
1581	Oatlands Primary School	Proposal from the Directorate of School Education to name a new Primary School located off Kurrajong Road, Berwick.

2. Notice of Proposal to Alter a Place Names

The Place Names Committee hereby gives notice that it proposes to alter the undermentioned place names in the manner indicated. Any objections to a proposal must be in writing (stating the reasons therefore) and be lodged with the Secretary to the Committee within two months of the publication of this notice.

File No.	*Present Name*	*Proposed Name*
1270	Footscray Girls' Secondary College	Gilmore College for Girls
1270	Elwood Secondary College	Elwood College
1578	Foster Consolidated School	Foster Primary School
1582	Laverton North Recreation Reserve	Laurie Emmis Reserve

CORRIGENDUM

In the Notice of Assignment published in the Victoria Government Gazette No. G24 dated 20 June 1996, page 1552, the boundaries of Southbank should read Southbank (that part bounded by St Kilda Road, Dorcas Street, Kings Way, Coventry Street, Dodds Street and Grant Street within the City of Melbourne).

Place Names Committee, care of Office of Surveyor-General, 5th Floor, 436 Lonsdale Street, Melbourne 3000.

RON McLEOD
Secretary

Private Agents Act 1966
Form "E"
F. 874

NOTICE OF RECEIPT OF APPLICATIONS FOR LICENCES UNDER THE PROVISIONS OF THE **PRIVATE AGENTS ACT 1966**

I, the undersigned, being the Registrar of the Magistrates' Court at Ballarat hereby give notice that applications, as under, have been lodged for hearing by the said Court on the date specified.

Any person desiring to object to any of such applications must—

(a) lodge with me a notice in the prescribed form of his objection and of the grounds thereof;

(b) cause a copy of such notice to be served personally or by post upon the applicant at least three days before the hearing of the application; and

(c) send or deliver—

(i) where the objection is not made by the officer in charge of the police district in which the Court is situated—a copy of the notice to such officer; and

(ii) where the objection is not made by the Registrar or Deputy Registrar—a copy to the Registrar.

Full Name of Applicant or in the case of a Firm or Corporation, of the Nominee	*Place of Abode of Applicant or Nominee*	*Name of Firm or Corporation*	*Address for Registration*	*Type of Licence*	*Date of Hearing of Application*
DISCHER, Don Gerhard	106 Gregory Street, Ballarat		106 Gregory Street, Ballarat	Commercial Sub-Agent	16 July 1996

Dated at Ballarat 26 June 1996

STEVE KIRKPATRICK
Registrar of the Magistrates' Court

DEPARTMENT OF NATURAL RESOURCES AND ENVIRONMENT

All titles are located on the 1:100,000 mapsheet listed with each title.

EXPLORATION LICENCE GRANTED

No. 3837; Action Mining Australia Pty Ltd; 1 grat, Castlemaine.

No. 3927; Bendigo Extractive Industries Pty Ltd; 50 grats, Bendigo.

No. 3954; Sedimentary Holdings NL; 25 grats, St Arnaud.

EXPLORATION LICENCE RENEWED

No. 3495; Bolrisi Gold Ltd; 181 hectares, Bendigo.

EXPLORATION LICENCE RENEWAL APPLICATION WITHDRAWN

No. 3392; Metex Resources NL; 382 grats, Heathcote.

No. 3573; Metex Resources NL; 186 grats, Woodend.

No. 3595; Crest Resources Australia NL; 74 grats, Albury.

No. 3630; Crest Resources Australia NL; 90 grats, Albury.

EXPLORATION LICENCE REFUSED

No. 3668; Alpha Conveyancing Pty Ltd; 12 grats, Creswick.

No. 3928; W. J. Kyte; 25 grats, Creswick, Dunolly.

MINING LICENCE GRANTED

No. 5063; Peter White; 5 hectares, Dunolly.

No. 5080; Sedimentary Holdings NL; 66.88 hectares, Beaufort.

No. 5093; Barry Smith; 5 hectares, Dunolly.

MINING LICENCE REFUSED

No. 4874; Alpha Conveyancing; 8.22 hectares, Creswick.

MINING LICENCE RENEWAL REFUSED

No. 4504; Stephen Glasson; 5 hectares, Dreamers Hill, Ballarat.

TAILINGS REMOVAL LICENCE EXPIRED

No. 5502; Shire of Yackandandah; Yackandandah.

EXTRACTIVE INDUSTRY LICENCE RENEWAL APPLICATION WITHDRAWN

No. 1206-2; Lindsay David Eldridge; 15.2532 hectares, Mt Elephant.

Gaming and Betting Act 1994
APPROVED BETTING COMPETITIONS

The following classes of events and contingencies are approved for betting under the provisions of the **Gaming and Betting Act 1994**.

1. For fixed odds betting

American Football—matches controlled and regulated by national or international authorities.

Athletics—meetings controlled and regulated by national or international authorities.

Australian Rules Football—games that form part of the Australian Football League and Victorian Football League competitions including the State of Origin series.

Australian Rules Football—Brownlow Medal Vote Count.

Baseball—matches controlled and regulated by national or international authorities.

Basketball—matches controlled and regulated by national or international authorities.

Boxing—contests controlled and regulated by national or international authorities (subject to the condition that separate individual approval of boxing contests taking place in the Commonwealth of Australia be sought except if the contest is an officially sanctioned national or international boxing title fight).

Cricket—matches controlled and regulated by national or international authorities.

Cycling—events controlled by national or international authorities.

Golf—events controlled and regulated by national or international authorities.

Horse Racing, Harness Racing and Greyhound Racing—where a Totalizator is not being conducted by TABCORP.

Ironman—events controlled and regulated by national or international authorities.

Motor Sport—races controlled and regulated by national or international authorities.

Netball—matches controlled and regulated by national or international authorities.

Olympic and Commonwealth Games—contingencies of or relating to events at Olympic and Commonwealth Games.

Rugby—matches controlled and regulated by national or international authorities.

Soccer—matches controlled and regulated by national or international authorities.

Surfing—events controlled and regulated by national or international authorities.

Tennis—tournaments controlled by State, national or international authorities.

Triathlon—events controlled and regulated by national or international authorities.

Yachting—events controlled and regulated by national or international authorities.

2. For Totalizator Betting

Australian Rules Football—games that form part of the Australian Football League competition, including the State of Origin series.

Dated 4 July 1996

TOM REYNOLDS
Minister for Sport

ROGER M. HALLAM
Minister for Gaming

Reference Areas Act 1978
DIRECTIVES FOR MANAGEMENT OF REFERENCE AREAS

The Minister for Conservation and Land Management, under Section 6 (1) of the **Reference Areas Act 1978**, issues the following directives for the management of reference areas, effective from 11 July 1996:

Directives

1. Management authorities must comply with the prescriptions for the protection, control and management of reference area contained in the N.R.E. guideli "Management of reference areas".

2. Entry of persons into a reference area is prohibited, except for authorised research workers, management personnel and any others approved by the Minister. All persons entering a reference area will abide by the "Conditions of entry" appended to the N.R.E. guideline, "Management of reference areas".

3. Research work in reference areas is to be carried out in accordance with the "Conditions of entry" appended to the N.R.E. guideline, "Management of reference areas".

4. Grazing, mineral exploration, mining, harvesting of forest produce, all other forms of harvesting (except water), quarrying, bee-keeping, educational use, recreation activities, and any other activities that conflict with the purposes of a reference area are prohibited.

Note: The N.R.E. guideline referred to in directives 1, 2 and 3 above is N.R.E. No. 02-20-0756-2.

Dated 26 June 1996

MARIE TEHAN
Minister for Conservation and Land Management

Subordinate Legislation Act 1994
PROPOSED ENVIRONMENT PROTECTION (SCHEDULED) PREMISES AND EXEMPTIONS) REGULATIONS 1996
Notice of Decision

I, Marie Tehan, Minister for Conservation and Land Management, give notice under Section 12 of the **Subordinate Legislation Act 1994** that the proposed Environment Protection (Scheduled Premises and Exemptions) Regulations 1996 have been the subject of a Regulatory Impact Statement.

Public comments and submissions were invited and received and have been duly considered in accordance with Section 11 of that Act.

After consideration of submissions received, I now give notice of my intention to proceed with the making of the proposed regulations.

MARIE TEHAN
Minister for Conservation and Land Management

Stamps Act 1958
NOTICE UNDER SECTION 40A

Pursuant to Section 40A of the **Stamps Act 1958** I hereby declare:

James William Noy and Bruce Stanley Heathershaw, trading as Palmer Stevens & Rennick (AP-202);

Laurence Ernest Muir, Spencer John Bock and Anthony Rudolph Arthur Bateman, trading as H. S. W. Lawson & Co. (AP-280);

Brian Thomas Heydon, trading as Remington & Co. (AP-281);

Shane C. McCarthy, trading as S. C. McCarthy & Co. Pty. (AP-282);

Jillian Ruth Tivey and Brendan John Holland, trading as Tivey & Holland (AP-283);

Jennifer May Stewart, trading as Stewarts Solicitors (AP-284);

Michael Lulien Kesik, trading as Hicks & Kesik (AP-285);

Graham Kendall, Terry O'Dea and Stephanie Billman, trading as Frank Facey Industrial Commercial (AP-287);

Ian Patrick Ryan, Peter Maloney, Lindsay Emmett Anderson and Shane Anthony Ryan, trading as Ryan Maloney Anderson (AP-288);

Richard John Moore, trading as Brady Kinnane & Moore (AP-289);

Luigi Charles Basile, trading as Basile & Co. (AP-290);

Abbey Gawler, trading as Abbey Gawler Pty. (AP-291);

Dianne Williams trading as Dianne Williams Solicitor (AP-292);

John Ratner trading as Ratner McPhee (AP-293);

Robert Vincent Booth trading as Vincent Booth & Associates (AP-294);

Kim Syme Price and Geoffrey Robert Nicholson, trading as Wright Smiths (AP-295);

James Michael Dwyer, David Anthony Ryan and Anthony Bruce Robinson, trading as Desmond Dunne & Dwyer (AP-296);

to be "Authorised Persons" in relation to the stamping of Transfers of Land, Mortgages, Bonds, Debentures and Covenants, Marketable Securities, Leases, Agreements to Lease, Assignments or Transfers of Lease, Deeds of Settlement and Deeds not otherwise subject to duty.

Coles Supermarkets Australia Pty Ltd A.C.N. 004 189 708 and Bi-Lo Pty Ltd A.C.N. 002 805 094 (AP-286);

to be "Authorised Persons" in relation to the stamping of Leases, Agreements to Lease, Assignments or Transfers of Lease and Deeds not otherwise subject to duty.

DENZIL GRIFFITHS
Commissioner of State Revenue

Heritage Act 1995
COVENANT PURSUANT TO SECTION 85
Registered Place No. 699
Former Victorian Railway Headquarters
67 Spencer Street, Melbourne

It is proposed that the Heritage Council enter into a covenant with Bluespure Pty Ltd A.C.N. 056 619 508, owner of the above registered place, pursuant to Condition 4 of Heritage Council Permit No. 2550D issued on 26 October 1995.

The form of covenant contains—

* confirmation that the whole of the complex is significant;
* a requirement that Body Corporate Rules contain provision for a maintenance fund and that no Body Corporate Member will alter, remove, damage, despoil, develop or subdivide the Registered Place without a Permit.

The covenant may be viewed at the office of the Heritage Council, 5th Floor, 447 Collins Street, Melbourne during business hours. Enquiries may be directed to Don Blair, telephone 9628 5161

Any person wishing to make a representation in regard to this covenant should write to the Heritage Council at the above address within 28 days of the publication of this notice.

RAY TONKIN
Executive Director

Planning and Environment Act 1987
MELBOURNE PLANNING SCHEME
Notice of Approval of Amendment
Amendment L167

The Minister for Planning and Local Government has approved Amendment L167 to the Melbourne Planning Scheme.

The amendment comes into operation on the date this notice is published in the Government Gazette.

The amendment provides for planter boxes and portable advertising signs to be established on pavements without a permit provided they are in accordance with a permit issued under the Melbourne City Council Public Activities Local Law 1994.

A copy of the amendment can be inspected free of charge during office hours at the Department of Infrastructure, Ground Floor, 477 Collins Street, Melbourne and at the offices of the Melbourne City Council, Development Planning Branch, 6th Floor, 200 Little Collins Street, Melbourne.

ADRIAN SALMON
Co-ordinator, Amendment Services
Office of Planning and Heritage
Department of Infrastructure

Planning and Environment Act 1987
SURF COAST PLANNING SCHEME
Notice of Approval of Amendment
Amendment RL36

The Minister for Planning and Local Government has approved Amendment RL36 to the Surf Coast Planning Scheme.

The amendment comes into operation on the date this notice is published in the Government Gazette.

The amendment will change Book 1 of the Regional Section of the Planning Scheme by:

1. Inserting a new paragraph at the end of 70-1.3 which would allow land adjacent to Stony Creek, North Lorne to be used and developed for the purpose of an underground pumping station, without the need for a permit, subject to the submission and approval of development plans.

The amendment will change Chapter 2 of the Local Section of the Planning Scheme by:

1. Inserting a new Clause 111-7A which would allow the removal of native vegetation without a permit for the purpose of construction and operation of the Lorne wastewater treatment plant booster pumping station, underground pumping station and associated mains subject to the submission and approval of plans detailing the vegetation to be removed.

2. Rezoning land at Deans Marsh-Lorne Road and Duncan Street, Lorne from Public Use 6—Open Space Conservation Zone to a Public Use 14—Water Supply and Sewerage Authority Zone.

A copy of the amendment can be inspected free of charge during office hours at the Department of Infrastructure, Ground Floor, 477 Collins Street, Melbourne and at the offices of the Otway Region Water Authority, 42-48 Hesse Street, Colac and the Surf Coast Shire Council, 25 Grossmans Road, Torquay.

ADRIAN SALMON
Co-ordinator, Amendment Services
Office of Planning and Heritage
Department of Infrastructure

APPOINTMENTS

Children and Young Persons Act 1989
APPOINTMENT OF HONORARY PROBATION OFFICERS

I, Mr T. P. Keating (Regional Director) of Hume Region of the Department of Human Services, under Section 34 (4) of the **Children and Young Persons Act 1989** appoint the undermentioned persons as Honorary Probation Officers for the Children's Court in the State of Victoria for the period ending 31 December 1998.

Ms Lynette Faye Aglinskas
Mr Jack Stephens
Mr Kerry Woodhead
Mr Barry Franklin
Mr Robert Anderson
Mr Alan McDonald
Mr Richard Lambert Dowdy
Miss Linda Mary Wells
Mr Peter Lawer
Ms Marilyn Nancy Clothier
Mr Brian Reginald Vearing
Mr Andrew Allen
Mr Lloyd Taylor

Dated 20 June 1996

T. P. KEATING
Regional Director

Health Services Act 1988
APPOINTMENT OF CHIEF RETURNING OFFICER

Notice is given under Regulation 5 (2) of the Health Services (Community Health Centre Elections) Regulations that I have appointed:

Douglas Wellington

to be the Chief Returning Officer for the purpose of conducting elections under the Regulations during 1996.

W. J. McCANN
Secretary
Department of Human Services

ORDERS IN COUNCIL

Farm Produce Wholesale Act 1990
PROPOSED ORDER

The Lieutenant-Governor as the Governor's Deputy with the advice of the Executive Council acting under Section 31 of the **Farm Produce Wholesale Act 1990** authorises and requires wholesalers—

(a) to deduct from a payment to a producer of Queensland produce marketed in Victoria an amount which is calculated at the rate specified in the Schedule below, such amount being the marketing levy which is payable by a producer to the Queensland Fruit and Vegetable Growers under the **Fruit Marketing Organisation Act 1923 - 1980 (Queensland)**.

(b) to remit any amount so deducted to the Queensland Fruit and Vegetable Growers.

SCHEDULE

PRODUCE	UNIT	RATE OF MARKETING LEVY
Apple	per package	10 cents
Avocado	per package	7 cents
Banana	per package	25.5 cents
Bean	per package	18 cents
Bean	per ½ package	9 cents
Citrus (all varieties)	per package	25 cents
Citrus	per bulk bin	$4.00
Custard Apple	per package	8 cents
Grape	per package	35 cents
Heavy Produce (small varieties)	per package	4 cents
Heavy Produce	per bulk tonne	$4.50
Kiwifruit	per package	16 cents
Lychee	per 4 or 5 kg package	40 cents
Mango	per package	28 cents
Melons (Bulk) all varieties	per tonne	$3.85
Papaw	per package	39 cents
Passionfruit	per package	16 cents
Pear	per package	10 cents
Persimmon	per package	18 cents
Pineapple	per package	14 cents
Pineapple	per bulk bin	$1.80
Rockmelon, Honeydew, etc.	per package	20 cents
Stonefruit	per package	13 cents
Strawberry	per 20 punnet tray	40 cents
Strawberry	per 12 punnet tray	24 cents
Sundry Other Fruits	per package	8 cents
Tomato	per package	9 cents
Cherry Tomato	per package	9 cents
Vegetable	per package	7 cents
Vegetable	per bulk bin	80 cents

Dated 12 June 1996

Responsible Minister:
PATRICK McNAMARA
Minister for Agriculture and Resources

ANNETTE WILTSHIRE
Acting Clerk of the Executive Council

Corrections Act 1986
APPOINTMENT OF A PRISON

Under Section 10 of the **Corrections Act 1986** the Lieutenant-Governor as the Governor's Deputy acting with the advice of the Executive Council appoints as a prison the place being Crown Allotment 8A, Riding Boundary Road, Deer Park in the Parish of Derrimut, County of Bourke and shown hatched on the attached plan to be known as the Metropolitan Women's Correctional Centre.

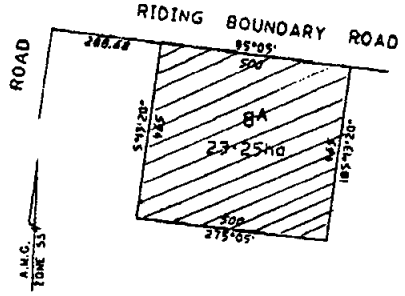

Dated 9 July 1996

Responsible Minister:
BILL McGRATH
Minister for Corrections

ANNETTE WILTSHIRE
Acting Clerk of the Executive Council

Public Sector Management Act 1992
AMENDMENT TO DECLARATION OF POSITIONS IN VICTORIA LEGAL AID TO BE SENIOR EXECUTIVE POSITIONS

The Lieutenant-Governor as the Governor's Deputy acting with the advice of the Executive Council, pursuant to Section 54 (3) of the **Public Sector Management Act 1992**, amends the declaration under Sub-section (1) (b) by making the following deletions and insertions:

VICTORIA LEGAL AID

Delete

Deputy Director, Victoria Legal Aid
Director of Criminal Law
Director of Family Law
Director of General Law
Director of Regional Offices
Director of Assignments
Director of Finance and Administration
Director of Special Projects

Insert

General Manager, Criminal Law/Deputy Managing Director
General Manager, Family and Civil Law
General Manager, Assignments
General Manager, Regional Offices
General Manager, Policy, Education and Information
General Manager, Finance and Administration
General Manager, Special Projects

The employer in respect of the positions listed in Victoria Legal Aid for the purposes of Part 4 of the Act is the Managing Director, Victoria Legal Aid.

Dated 2 July 1996

Responsible Minister:
J. G. KENNETT
Premier

ANNETTE WILTSHIRE
Acting Clerk of the Executive Council

ERRATUM

The words "Governor in Council" referred to in Orders in Council dated 2 July 1996 and published in Government Gazette G26 on 4 July 1996 should read "The Lieutenant-Governor as the Governor's Deputy with the advice of the Executive Council".

Crown Land (Reserves) Act 1978
NOTICE OF INTENTION

The Lieutenant-Governor as the Governor's Deputy acting with the advice of the Executive Council under Section 10 of the **Crown land (Reserves) Act 1978** gives notice of intention to revoke the following temporary reservations:

CAMPERDOWN—The temporary reservation by Order in Council of 29 June 1885 of an area of 2023 square metres of land in Section 16, Township of Camperdown, Parish of Colongulac (formerly Crown Allotment 9, Section 16, Town of Camperdown) as a site for Police purposes, revoked as to part by Orders in Council of 6 October 1981 and 17 August 1993 so far as the balance remaining containing 552 square metres—(Rs 4876).

CAMPERDOWN—The temporary reservation by Order in Council of 17 December 1991 of an area of 2019 square metres of land being Crown Allotment 10, Section 16, Township of Camperdown, Parish of Colongulac as a site for Public purposes (Historic Buildings)—(Rs 4893).

COROP—The temporary reservation by Order in Council of 22 November 1869 of an area of 7158 square metres of land in Section 1, Township of Corop, (formerly Crown Allotments 4 and 5, Town of Corop) as a site for Common School purposes—(Rs 6992).

KOO-WEE-RUP—The temporary reservation by Order in Council of 4 August 1908 of an area of 8094 square metres of land in the Parish of Koo-Wee-Rup (formerly part of Crown Allotment 31, Section J) as a site for a Supply of Gravel—(G 65889).

LEEOR—The temporary reservation by Order in Council of 19 February 1889 of an area of 78.51 hectares, more or less, of land in Section 6, Parish of Leeor (formerly Township of Serviceton) as a site for Railway purposes—(Rs 35019).

LEEOR—The temporary reservation by Order in Council of 24 July 1893 of an area of 911 square metres of land in Section 6, Parish of Leeor, as a site for Railway purposes in addition to and adjoining the site temporarily reserved therefor by Orders in Council of 19 February 1889 and 20 February 1893—(Rs 35019).

LEEOR—The temporary reservation by Order in Council of 1 December 1908 of an area of 28 hectares of land being Allotment 18A (including portion of the site temporarily reserved for Railway purposes by Order in Council of 20 February 1893), Section 6, Parish of Leeor (formerly Leeor [Serviceton]) as a site for Railway purposes—(Rs 35019).

(The above three notices in the Parish of Leeor relate to railway reservations over land which is not used by the Public Transport Corporation for operational purposes. The reservations need to be revoked and the land surrendered to the Crown by the Public Transport Corporation to enable sale to the current lessees.)

MORDIALLOC—The temporary reservation by Order in Council of 8 November 1972 of an area of 531 square metres of land in Section 24, Parish of Mordialloc as a site for Public purposes (Social Welfare Department purposes)—(Rs 9679).

YARPTURK—The temporary reservation by Order in Council of 18 August 1868 of an area of 4.057 hectares of land in Section 32A, Parish of Yarpturk (formerly part Crown Allotment 1) as a site from whence Stone may be procured—(03/4302).

Dated 9 July 1996

Responsible Minister:
MARIE TEHAN
Minister for Conservation and
Land Management

ANNETTE WILTSHIRE
Acting Clerk of the Executive Council

Crown Land (Reserves) Act 1978
NOTICE OF INTENTION

The Lieutenant-Governor as the Governor's Deputy acting with the advice of the Executive Council under Section 10 of the **Crown Land (Reserves) Act 1978** gives notice of intention to revoke the following temporary reservations:

ALLANS FLAT—The temporary reservation by Order in Council of 8 October 1907 of an area of 1.090 hectares of land in the Township of Allans Flat, Parish of Yackandandah as a site for a State School—(Rs 1603).

ALLANS FLAT—The temporary reservation by Order in Council of 27 May 1909 of an area of 3179 square metres of land in the Township of Allans Flat, Parish of Yackandandah as a site for a State School, in addition to and adjoining the site temporarily reserved therefor by Order in Council of 8 October 1907—(Rs 1603).

MARMAL—The temporary reservation by Order in Council of 27 May 1878 of an area of 2.023 hectares of land in Section 2, Parish of Marmal as a site for Public purposes (State School)—(P126652).

Dated 9 July 1996

Responsible Minister:
MARIE TEHAN
Minister for Conservation and
Land Management

ANNETTE WILTSHIRE
Acting Clerk of the Executive Council

Crown Land (Reserves) Act 1978
CROWN LANDS TEMPORARILY RESERVED

The Lieutenant-Governor as the Governor's Deputy acting with the advice of the Executive Council under Section 4 of the **Crown Land (Reserves) Act 1978** temporarily reserves the following Crown lands for the purpose mentioned.

MUNICIPAL DISTRICT OF THE SHIRE OF YARRA RANGES

GRUYERE AND WANDIN YALLOCK—Public Purposes (Rail Trail), 20 hectares, more or less, being Crown Allotment 14D, Parish of Gruyere and Crown Allotment 4D, Section C and Crown Allotment 1C, Section E, Parish of Wandin Yallock as shown bordered red on plans marked LEGL./96-100 (sheets 1 and 2) lodged in the Central Plan Office.

MOOROOLBARK—Public Purposes (Rail Trail), 2 hectares, more or less, being Crown Allotment 28G, Parish of Mooroolbark as indicated by hatching on plan hereunder—(Rs 37118).

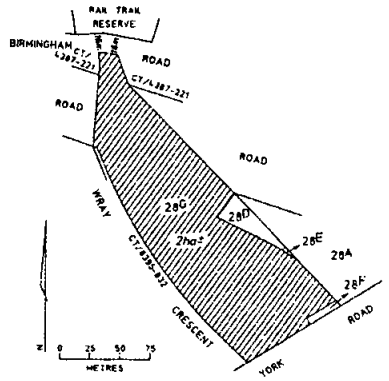

(This Order revokes and replaces the Order published in the Victoria Government Gazette on 13 June 1996—Page 1515).

Dated 9 July 1996

Responsible Minister:
MARIE TEHAN
Minister for Conservation and
Land Management

ANNETTE WILTSHIRE
Acting Clerk of the Executive Council

Crown Land (Reserves) Act 1978
CROWN LANDS TEMPORARILY RESERVED

The Lieutenant-Governor as the Governor's Deputy acting with the advice of the Executive Council under Section 4 of the **Crown Land (Reserves) Act 1978** temporarily reserves the following Crown lands for the purposes mentioned—

MUNICIPAL DISTRICT OF THE ARARAT RURAL CITY COUNCIL

ARARAT—Public Purposes, 2370 square metres being Crown Allotment 2B, Section 124, Township of Ararat, Parish of Ararat as indicated by hatching on plan hereunder—(A148[9]) (Rs 21006).

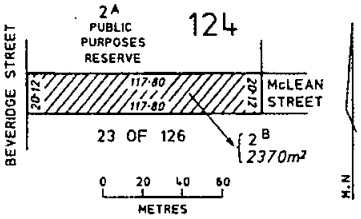

MUNICIPAL DISTRICT OF THE EAST GIPPSLAND SHIRE COUNCIL

TAMBOON—Public Recreation and Camping, 3.6 hectares, more or less, being Crown Allotments 1A and 1B, Township of Tamboon, Parish of Barga as indicated by hatching on plan hereunder—(T270[F]) (L9-4993).

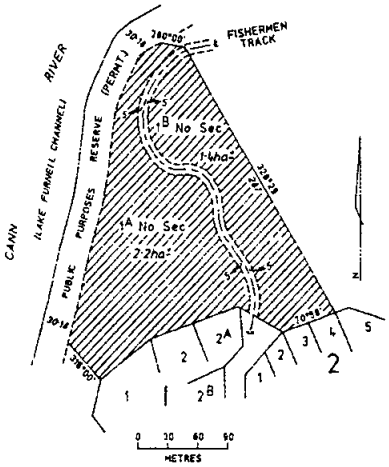

Total area of hatched portions 3·6ha²

MUNICIPAL DISTRICT OF THE EAST GIPPSLAND SHIRE COUNCIL

WY-YUNG—Public Purposes (Recreation), 6239 square metres being Crown Allotment 88E, Parish of Wy-Yung as indicated by hatching on plan hereunder—(W236[15]) (L9-5045).

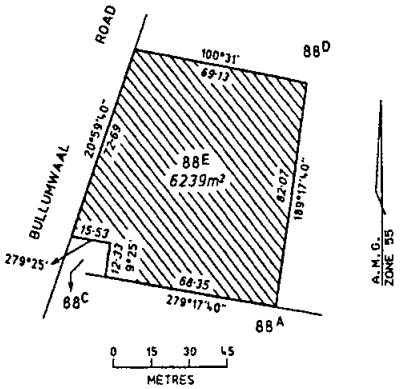

Dated 9 July 1996

Responsible Minister:
MARIE TEHAN
Minister for Conservation and
Land Management

ANNETTE WILTSHIRE
Acting Clerk of the Executive Council

Crown Land (Reserves) Act 1978
INCORPORATION OF COMMITTEE OF MANAGEMENT OF THE LILYDALE TO WARBURTON RAIL TRAIL RESERVE

The Lieutenant-Governor as the Governor's Deputy acting with the advice of the Executive Council under Section 14A (1) of the **Crown Land (Reserves) Act 1978** being satisfied that it is in the public interests to declare to be a corporation the committee of management appointed under Section 14 (2) of the Act of the land described in the schedule hereunder—

(a) declares that the Committee of Management shall be a corporation;

(b) assigns the name "Lilydale to Warburton Rail Trail Committee of Management Incorporated" to the corporation; and

under Section 14B (3) of the Act, appoints Liz Tunnecliffe to be Chairperson of the corporation.

SCHEDULE

The land in the Parishes of Gruyere, Mooroolbark, Wandin Yallock and Yering temporarily reserved as a site for Public Purposes (Rail Trail) by Orders in Council of 19 December 1995 and 21 May 1996—(Rs 37118).

Dated 9 July 1996

Responsible Minister:
MARIE TEHAN
Minister for Conservation and
Land Management

ANNETTE WILTSHIRE
Acting Clerk of the Executive Council

Crown Land (Reserves) Act 1978
INCORPORATION OF COMMITTEE OF MANAGEMENT OF THE ALBERTON WEST MECHANICS INSTITUTE RESERVE

The Lieutenant-Governor as the Governor's Deputy acting with the advice of the Executive Council under Section 14A (1) of the **Crown Land (Reserves) Act 1978** being satisfied that it is in the public interests to declare to be a corporation the committee of management appointed under Section 14 (2) of the Act of the land described in the schedule hereunder—

(a) declares that the Committee of Management shall be a corporation;

(b) assigns the name "Alberton West Mechanics Institute Reserve Committee of Management Incorporated" to the corporation; and

under Section 14B (3) of the Act, appoints Douglas Kay to be Chairperson of the corporation.

SCHEDULE

The land in the Parish of Alberton West temporarily reserved as a site for a Mechanics Institute by Order in Council of 27 October 1911—(Rs 6068).

Dated 9 July 1996

Responsible Minister:
MARIE TEHAN
Minister for Conservation and
Land Management

ANNETTE WILTSHIRE
Acting Clerk of the Executive Council

Crown Land (Reserves) Act 1978
INCORPORATION OF COMMITTEE OF MANAGEMENT OF THE GENTLE ANNIE CAMPING RESERVE

The Lieutenant-Governor as the Governor's Deputy acting with the advice of the Executive Council under Section 14A (1) of the **Crown Land (Reserves) Act 1978** being satisfied that it is in the public interests to declare to be a corporation the committee of management appointed under Section 14 (2) of the Act of the land described in the schedule hereunder—

(a) declares that the Committee of Management shall be a corporation;

(b) assigns the name "Gentle Annie Reserve Incorporated" to the corporation; and

under Section 14B (3) of the Act, appoints Jennifer Mary Nichols to be Chairperson of the corporation.

SCHEDULE

The land in the Parishes of Whitfield and Edi temporarily reserved as a site for Camping Purposes by Order in Council of 11 January 1949—(Rs 6313).

Dated 9 July 1996

Responsible Minister:
MARIE TEHAN
Minister for Conservation and
Land Management

ANNETTE WILTSHIRE
Acting Clerk of the Executive Council

Crown Land (Reserves) Act 1978
INCORPORATION OF COMMITTEE OF MANAGEMENT OF THE INGLEWOOD GOLF LINKS RESERVE

The Lieutenant-Governor as the Governor's Deputy acting with the advice of the Executive Council under Section 14A (1) of the **Crown Land (Reserves) Act 1978** being satisfied that it is in the public interests to declare to be a corporation the committee of management appointed under Section 14 (2) of the Act of the land described in the schedule hereunder—

(a) declares that the Committee of Management shall be a corporation;

(b) assigns the name "Inglewood Golf Links Reserve Committee of Management Incorporated" to the corporation; and

under Section 14B (3) of the Act, appoints Jeffrey Edward Taig to be Chairperson of the corporation.

SCHEDULE

The lands in the Township of Inglewood reserved as a site for Public Park by Orders in Council of 26 March 1884, 30 June 1896 and 16 August 1983—(Rs 1263) and (Rs 12464).

Dated 9 July 1996

Responsible Minister:
MARIE TEHAN
Minister for Conservation and
Land Management

ANNETTE WILTSHIRE
Acting Clerk of the Executive Council

Land Act 1958
COMMON DIMINISHED

The Lieutenant-Governor as the Governor's Deputy acting with the advice of the Executive Council under Section 184 of the **Land Act 1958** diminishes the following Common:

BROADFORD—The Broadford Common proclaimed by the Governor in Council on 30 August 1886 so far only as regards the area of 6052 square metres shown as Crown Allotment 21A, Section 51, Township of Broadford, Parish of Broadford on Certified Plan No. 116742 lodged in the Central Plan Office—(C 70447).

Dated 9 July 1996

Responsible Minister:
MARIE TEHAN
Minister for Conservation and
Land Management

ANNETTE WILTSHIRE
Acting Clerk of the Executive Council

Land Act 1958
UNUSED ROAD CLOSED

The Lieutenant-Governor as the Governor's Deputy acting with the advice of the Executive Council under Section 349 of the **Land Act 1958** and with the consents in writing of the municipality concerned and the adjoining owner closes the following unused road:

MUNICIPAL DISTRICT OF THE ARARAT RURAL CITY COUNCIL

ARARAT—The road in the Township of Ararat, Parish of Ararat as indicated by hatching on plan hereunder—(A148[9]) (Rs 21006).

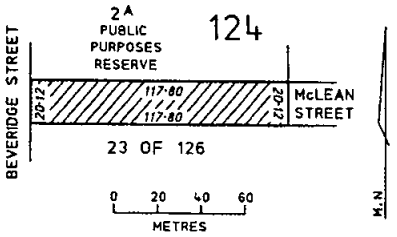

Dated 9 July 1996

Responsible Minister:
MARIE TEHAN
Minister for Conservation and
Land Management

ANNETTE WILTSHIRE
Acting Clerk of the Executive Council

Land Act 1958
UNUSED ROADS CLOSED

The Lieutenant-Governor as the Governor's Deputy acting with the advice of the Executive Council under Section 349 of the **Land Act 1958** and with the consents in writing of the municipalities concerned and the adjoining owners closes the following unused roads:

MUNICIPAL DISTRICT OF THE GREATER BENDIGO CITY COUNCIL

at BENDIGO—The road at Bendigo, Parish of Sandhurst as indicated by hatching on plan hereunder—(S372[114,119,120]) (06/9709).

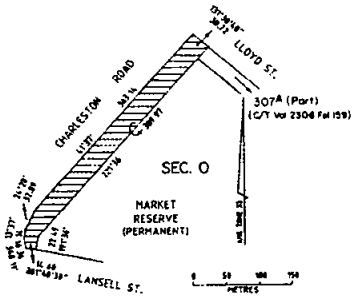

MUNICIPAL DISTRICT OF THE GREATER BENDIGO CITY COUNCIL

at BENDIGO—The road at Bendigo, Parish of Sandhurst shown as Crown Allotment 6A, Section 135C on Certified Plan No. 116751 lodged in the Central Plan Office—(P127651).

MUNICIPAL DISTRICT OF THE BAW BAW SHIRE COUNCIL

JINDIVICK—The road in the Parish of Jindivick shown as Crown Allotments 11R, 11S and 11T on Certified Plan No. 116396 lodged in the Central Plan Office—(L10-3670).

MUNICIPAL DISTRICT OF THE CARDINIA SHIRE COUNCIL

KOO-WEE-RUP—The road in the Parish of Koo-Wee-Rup as indicated by hatching on plan hereunder—(2920) (G 65889).

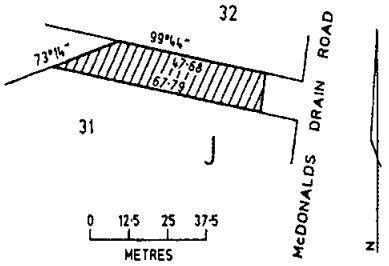

MUNICIPAL DISTRICT OF THE SOUTH GIPPSLAND SHIRE COUNCIL

MARDAN—The roads in the Parish of Mardan shown as Crown Allotment 56^{A4}, No Section and Crown Allotment 5^{C}, Section 49 on Certified Plan Nos 116972 and 116973 respectively, lodged in the Central Plan Office—(L10-9980).

Dated 9 July 1996

Responsible Minister:
MARIE TEHAN
Minister for Conservation and
Land Management

ANNETTE WILTSHIRE
Acting Clerk of the Executive Council

Vocational Education and Training Act 1990
DECLARATION OF RECREATIONAL BOATING MECHANIC AND AUTOMOTIVE MECHANIC—STEERING AND SUSPENSION TO BE DECLARED VOCATIONS

1. The Lieutenant-Governor as the Governor's Deputy with the advice of the Executive Council acting under Section 49 of the **Vocational Education and Training Act 1990** and on the recommendation of the authorised delegate of the State Training Board—

(a) declares the vocations of Recreational Boating Mechanic and Automotive Mechanic - Steering and Suspension to be declared vocations; and

(b) specifies that the vocations referred to in Sub-clause (a) are trades; and

(c) declares that the vocations referred to in Sub-clause (a) are excluded from the operation of Section 54 of the Act.

2. In this Order:

(a) "Recreational Boating Mechanic" means the vocation of servicing, diagnosing and repairing—

(i) trailers; and

(ii) marine fuel systems; and

(iii) marine electrical systems; and

(iv) marine transmission propulsion and steering systems; and

(v) marine outboard and inboard engines including engine modification; and

(vi) marine engine or automotive emission control system; and

(vii) marine engine or automotive engine management systems; and

(viii) marine engine or automotive turbo charged systems; and

(ix) marine engine or automotive cooling systems; and

(x) marine engine or automotive diesel and petrol fuel systems.

(b) "Automotive Mechanic - Steering and Suspension" means the vocation of servicing, diagnosing and repairing—

(i) automotive electrical systems; and

(ii) automotive steering and suspension systems; and

(iii) automotive final drives; and

(iv) automotive wheel alignment; and

(v) automotive brake systems.

Dated 9 July 1996

Responsible Minister:
PHILLIP GUDE
Acting Minister for Tertiary Education and Training

ANNETTE WILTSHIRE
Acting Clerk of the Executive Council

Melbourne City Link Act 1995
SURRENDER OF INTERESTS IN UNRESERVED CROWN LAND

The Lieutenant-Governor as the Governor's Deputy with the advice of the Executive Council on the recommendation of the Minister for Planning and Local Government (being the Minister administering the **Melbourne City Link Act 1995**) under Section 26 (2) of the **Melbourne City Link Act 1995** declares that the interests (if any) in the land shown hatched on the plans referred to in the Schedule are surrendered to the Crown.

Schedule

The land shown hatched on plans numbered LEGL./96-175 to LEGL./96-178 and LEGL./96-227 lodged in the Central Plan Office.

Dated 9 July 1996

Responsible Minister:
ROBERT MACLELLAN
Minister for Planning and Local Government

ANNETTE WILTSHIRE
Acting Clerk of the Executive Council

Local Government Act 1989
MOUNT ALEXANDER SHIRE COUNCIL
Ward Boundaries

The Lieutenant-Governor as the Governor's Deputy with the advice of the Executive Council acting under Part 10C of the **Local Government Act 1989** Orders that—

1. This Order comes into operation on the day it is published in the Government Gazette.

2. The number of councillors assigned to the Mount Alexander Shire Council shall be seven (7).

3. The municipal district of Mount Alexander Shire Council shall be divided into seven (7) wards.

4. The number of councillors assigned to each ward shall be one (1).

5. On the day this Order comes into operation the boundaries of each ward shall be fixed as described in the Schedules to this Order.

Schedule 1
BARKER WARD

Commencing on the Melbourne to Echuca Railway at Forest Street; thence northerly by the Melbourne to Echuca Railway to a point in line with Thomas Street; thence westerly by a line and that street and northerly by Richards Road to Mary Street; thence easterly by that street and Froomes Road to Downes Road; thence north-easterly by that road and southerly by the Midland Highway to Dudley Street; thence easterly by that street to the north-western angle of Lot 1 on Plan of Subdivision 94885; thence southerly and south-easterly by the western and south-western boundaries of that lot to Blakeley Road; thence northerly by that road to Lawson Parade; thence generally easterly by that parade and south-westerly by Kalimna Tourist Road to Lyttleton Street, thence westerly by that street to Andrew Street; thence southerly by that street to Mostyn Street; thence westerly by that street and southerly by Kennedy Street to Forest Street, and thence westerly by that street to the point of commencement.

Schedule 2
CAMPBELL WARD

Commencing on the Melbourne to Echuca Railway at Forest Street; thence northerly by the Melbourne to Echuca Railway to a point in line with Thomas Street; thence westerly by a line and that street and northerly by Richards Road to the Muckleford-Castlemaine Road; thence westerly by that road to the road forming the south-eastern boundary of allotment 12, section 10, Parish of Muckleford; thence south-westerly by that road to the Castlemaine and Maldon Railway Preservation Society Tourist Railway; thence south-easterly by that railway to the Pyrenees Highway; thence westerly by that highway to Diamond Gully Road; thence south-easterly by that road to Ranters Gully Channel; thence southerly by that channel to Fords Road; thence easterly by that road to the road forming the north-eastern boundary of allotment 176 section 1A, Parish of Castlemaine; thence south-easterly by that road to the south-eastern boundary of allotment 301; thence north-easterly by that boundary and a line to the junction with Campbells Creek of the creek north of allotment 30A, section 3A; thence south-easterly by the latter creek to Blanket Gully Road; thence southerly by that road to the road forming the southern boundary of allotment 19, section 6A; thence easterly by that road to the Campbells Creek-Fryers Road; thence northerly by that road to Hawkins Road; thence easterly by that road to Moscript Street; thence northerly by that street to Stephens Street; thence north-easterly by that street to the unnamed road south of Poverty Gully Channel; thence generally north-westerly by that road to Etty Street at Wilkie Street; thence westerly by Etty Street to Maclise Street; thence northerly by that street to the Castlemaine and Dunolly Railway; thence south-westerly by that railway to the Castlemaine and Maldon Railway Preservation Society Tourist Railway; thence westerly by that railway to a point in line with Roberts Avenue; thence northerly by a line, Roberts Avenue and Farnsworth Street to Caroline Street; thence easterly by that street and southerly by Gingell Street to Forest Street, and thence easterly by that street to the point of commencement.

Schedule 3
FOREST WARD

Commencing on Forest Street at Kennedy Street; thence northerly by Kennedy Street to Mostyn Street; thence easterly by that street to Andrew Street; thence northerly by that street and easterly by Lyttleton Street to Wills Street; thence southerly by that street to Verlin Street; thence south-easterly by that street and north-easterly and easterly by Happy Valley Road to Colles Road; thence southerly and south-westerly by that road and southerly by Farran Street to the eastern angle of allotment 80A, section G, Parish of Castlemaine; thence south-westerly by the south-eastern boundaries of that allotment and allotment 80 and north-westerly by the southern boundary of allotment 79 to the eastern boundary of allotment 78A; thence

southerly by the eastern boundary of that allotment to the road forming the southern boundary of that allotment; thence north-westerly by that road to Hitchcock Street; thence southerly by that street to Matheson Road; thence south-westerly and north-westerly by that road and southerly by Ross Drive to the road north of Poverty Gully Channel; thence generally north-westerly by that road to Etty Street at Wilkie Street; thence westerly by Etty Street to Maclise Street; thence northerly by that street to the Castlemaine and Dunolly Railway; thence south-westerly by that railway to the Castlemaine and Maldon Railway Preservation Society Tourist Railway; thence westerly by that railway to a point in line with Roberts Avenue; thence northerly by a line, Roberts Avenue and Farnsworth Street to Caroline Street; thence easterly by that street and southerly by Gingell Street to Forest Street, and thence easterly by that street to the point of commencement.

Schedule 4
COLIBAN WARD

Commencing on the southern boundary of the Shire at the Loddon River; thence north-westerly by the Loddon River to the Drummond-Vaughan Road; thence northerly by that road to the Vaughan-Chewton Road; thence northerly by that road to the Campbells Creek-Fryers Road; thence north-westerly by that road to Kemps Bridge Road; thence south-westerly by that road to Vaughan Springs Road; thence north-westerly by that road to Rabbages Road; thence westerly by that road to the Midland Highway; thence north-easterly by that highway to the creek north of allotment 30A, section 3A, Parish of Castlemaine; thence south-easterly by that creek to Blanket Gully Road; thence southerly by that road to the road forming the southern boundary of allotment 19, section 6A; thence easterly by that road to the Campbells Creek-Fryers Road; thence northerly by that road to Hawkins Road; thence easterly by that road to Moscript Street; thence northerly by that street to Stephens Street; thence north-easterly by that street to the unnamed road south of Poverty Gully Channel; thence easterly by that unnamed road to Ross Drive; thence northerly by that drive to Matheson Road; thence south-easterly and north-easterly by that road and northerly by Hitchcock Street to the road forming the south-western boundary of allotment 71A, section G, Parish of Castlemaine; thence south-easterly by that road to the south-eastern angle of allotment 78A; thence northerly by the eastern boundary of that allotment to the southern boundary of allotment 79, and thence easterly by that boundary and north-easterly by the south-eastern boundaries of allotments 80 and 80A to the Pyrenees Highway; thence northerly by Farran Street to Colles Road; thence northerly by that road to Forest Creek; thence generally easterly by that creek to a point in line with the south-western boundary of allotment 69, section E1, Parish of Chewton; thence easterly by a line to the south-western angle of allotment 69 being a point on the Chewton-Faraday Road; then southerly by the Chewton-Faraday Road and south-easterly by the Pyrenees Highway to the Calder Highway; thence north-westerly by that highway to Pollards Road; thence easterly by that road and the Bendigo-Sutton Grange Road to the Metcalfe-Elphinstone Road; thence easterly and south-easterly by that road to the Coliban River; thence generally northerly by that river to the northern boundary of the Shire, and thence generally southerly and generally westerly by the shire boundary to the point of commencement.

Schedule 5
CALDER WARD

Commencing on the Northern Railway at a point in line with the south-eastern boundary of allotment 26A, section 2, Parish of Ravenswood being a point on the northern boundary of the Shire; thence southerly by the Northern Railway to the Calder Highway; thence north-westerly by that highway to Fogartys Gap Road; thence south-westerly by that road to Woodbrook Road; thence southerly by that road to Daltons Road; thence south-westerly by that road to the Muckleford-Castlemaine Road; thence easterly by that road and easterly by Mary Street and Froomes Road to Downes Road; thence north-easterly by that road and southerly by the Midland Highway to Dudley Street; thence easterly by that street to the north-western angle of Lot 1 on Plan of Subdivision 94885; thence southerly and south-easterly by the western and south-western boundaries of that lot to Blakeley Road; thence northerly by that road to Lawson Parade; thence generally easterly by that parade, south-westerly by Kalimna Tourist Road and westerly by Lyttleton Street to Wills Street; thence southerly by that street

to Verlin Street; thence south-easterly by that street and north-easterly and easterly by Happy Valley Road to Colles Road; thence southerly and south-westerly by that road to Forest Creek; thence generally easterly by that creek to a point in line with the south-western boundary of allotment 69, section E1, Parish of Chewton; thence easterly by a line to the south-western angle of allotment 69 being a point on the Chewton-Faraday Road; thence southerly by the Chewton-Faraday Road and south-easterly by the Pyrenees Highway to the Calder Highway; thence north-westerly by that highway to Pollards Road; thence easterly by that road and the Bendigo-Sutton Grange Road to the Metcalfe-Elphinstone Road; thence easterly and south-easterly by that road to the Coliban River; thence generally northerly by that river to the northern boundary of the Shire, and thence north-westerly, southerly and westerly by that boundary to the point of commencement.

Schedule 6
TARRENGOWER WARD

Commencing on the Northern Railway at a point in line with the south-eastern boundary of allotment 26A, section 2, Parish of Ravenswood being a point on the northern boundary of the Shire; thence southerly by the Northern Railway to the Calder Highway, thence north-westerly by that highway to Fogartys Gap Road; thence south-westerly by that road to Woodbrook Road; thence southerly by that road to Daltons Road; thence south-westerly by that road to the Muckleford-Castlemaine Road; thence westerly by that road to the road forming the south-eastern boundary of allotment 12, section 10, Parish of Muckleford; thence south-westerly by that road to the Castlemaine and Maldon Railway Preservation Society Tourist Railway; thence north-westerly by that tourist railway to the Bendigo-Maldon Road; thence westerly by that road to Oswald Street; thence southerly by that street to the road forming the southern boundary of allotment 11, section 27, Township of Maldon; thence easterly by that road to the road forming the western boundary of allotment 11E, section 11C; thence southerly by that road to the road forming the northern boundary of allotment 16; thence south-easterly by that road to the road forming the eastern boundary of allotment 18C; thence southerly by that road to the Castlemaine-Maldon Road; thence south-easterly by that road to Back Sandy Creek Road; thence south-westerly by that road and northerly by the Maldon-Newstead Road to Goughs Range Road; thence westerly by that road to the road forming the western boundary of allotment 13A, Parish of Baringhup; thence northerly by that road to the shore of the Cairn Curran Reservoir; thence westerly by that shore to a point due east of the northern boundary of allotment 7A, section 1A; thence west by a line to the western boundary of the Shire and thence westerly, north-westerly, northerly, easterly and south-easterly by the shire boundary to the point of commencement.

Schedule 7
LODDON WARD

Commencing on the southern boundary of the Shire at the Loddon River; thence north-westerly by the Loddon River to the Drummond-Vaughan Road; thence northerly by that road to the Vaughan-Chewton Road; thence northerly by that road to the Campbells Creek-Fryers Road; thence north-westerly by that road to Kemps Bridge Road; thence south-westerly by that road to Vaughan Springs Road; thence north-westerly by that road to Rabbages Road; thence westerly by that road to the Midland Highway; thence north-easterly by that highway to the creek north of allotment 30A, section 3A, Parish of Castlemaine; thence westerly by that creek to Campbells Creek; thence south-westerly by a line to the eastern angle of allotment 301; thence south-westerly by the south-eastern boundary of allotment 301 to the road forming the south-western boundary of that allotment; thence north-westerly by that road and westerly by Fords Road to Ranters Gully Channel; thence northerly by that channel to Diamond Gully Road; thence north-westerly by that road and easterly by the Pyrenees Highway to the Castlemaine and Maldon Railway Preservation Society Tourist Railway; thence north-westerly by that tourist railway to the Bendigo-Maldon Road; thence westerly by that road to Oswald Street; thence southerly by that street to the road forming the southern boundary of allotment 11, section 27, Township of Maldon; thence easterly by that road to the road forming the western boundary of allotment 11E, section 11C; thence southerly by that road to the road forming the northern boundary of allotment 16; thence south-easterly by that road to the

road forming the eastern boundary of allotment 18C; thence southerly by that road to the Castlemaine-Maldon Road; thence south-easterly by that road to Back Sandy Creek Road; thence south-westerly by that road and northerly by the Maldon-Newstead Road to Goughs Range Road; thence westerly by that road to the road forming the western boundary of allotment 13A, Parish of Baringhup; thence northerly by that road to the shore of the Cairn Curran Reservoir; thence westerly by that shore to a point due east of the northern boundary of allotment 7A, section 1A; thence west by a line to the western boundary of the Shire, and thence southerly, south-easterly, northerly, easterly, again southerly and again easterly to the point of commencement.

Dated 9 July 1996

Responsible Minister:
ROBERT MACLELLAN
Minister for Planning and
Local Government

ANNETTE WILTSHIRE
Acting Clerk of the Executive Council

Local Government Act 1989
CENTRAL GOLDFIELDS SHIRE COUNCIL
Ward Boundaries

The Lieutenant-Governor as the Governor's Deputy with the advice of the Executive Council acting under the Part 10C of the **Local Government Act 1989** Orders that—

1. This Order comes into operation on the day it is published in the Government Gazette.

2. The number of councillors assigned to the Central Goldfields Shire Council shall be five (5).

3. The municipal district of Central Goldfields Shire Council shall be divided into three (3) wards.

4. The number of councillors assigned to each ward shall be as follows:

- Central Ward three councillors;
- North Ward one councillor;
- South Ward one councillor.

5. On the day this Order comes into operation the boundaries of each ward shall be fixed as described in the Schedules to this Order.

Schedule 1
CENTRAL WARD

Commencing on the Ballarat-Maryborough Road at the road forming the southern boundary of allotment 13A, section 9A, Parish of Amherst; thence westerly by that road to Possum Gully Road; thence northerly by that road to Old Avoca Road; thence north-easterly by that road to the Pyrenees Highway; thence north-easterly by that highway to Moonlight Road; thence north-westerly by that road to the Adelaide Lead-Alma Road; thence northerly by that road to Bartletts Lane; thence north-easterly by that lane to the Maryborough-St Arnaud Road; thence north-westerly by that road to the Alma-Bowenvale Road; thence northerly and north-easterly by that road to the Andersons Road; thence north-easterly and easterly by that road to Timor Road; thence northerly by that road to the Bet Bet Creek; thence generally north-easterly by that creek to McKenzies Road; thence easterly by that road to the Dunolly-Maryborough Road; thence easterly by Stevens Road to the Bendigo-Maryborough Road; thence south-westerly and southerly by that road to the Carisbrook-Havelock Road; thence southerly and south-easterly by that road to the Dunach-Eddington Road; thence southerly by that road to Chaplins Road; thence westerly and southerly by that road to the Pyrenees Highway; thence easterly by that highway to Potts Lane; thence southerly by that lane to Williams Road; thence easterly by that road to the Dunach-Eddington Road; thence southerly and south-westerly by that road to the Carisbrook-Talbot Road; thence south-westerly by that road to Dehnerts Road; thence north-westerly by that road to the Ballarat-Maryborough Road, and thence southerly by that road to the point of commencement.

Schedule 2
NORTH WARD

Commencing on the Pyrenees Highway at the Bet Bet Creek being a point on the western boundary of the Shire; thence north-easterly and easterly by the Pyrenees Highway to Moonlight Road; thence north-westerly by that road to the Adelaide Lead-Alma Road; thence northerly by that road to Bartletts Lane; thence north-easterly by that lane to the Maryborough-St Arnaud Road; thence north-westerly by that road to the Alma-Bowenvale Road; thence northerly and north-easterly by

that road to the Andersons Road; thence north-easterly and easterly by that road to Timor Road; thence northerly by that road to the Bet Bet Creek; thence generally north-easterly by that creek to McKenzies Road; thence easterly by that road to the Dunolly-Maryborough Road; thence easterly by Stevens Road to the Bendigo-Maryborough Road; thence south-westerly and southerly by that road to the Carisbrook-Havelock Road; thence southerly and south-easterly by that road to the Dunach-Eddington Road; thence southerly by that road to the northern boundary of the Township of Carisbrook; thence easterly by that boundary to Baringhup Road; thence northerly, easterly and north-easterly by that road to the shire boundary, and thence generally north-westerly, westerly and southerly by the shire boundary to the point of commencement.

Schedule 3
SOUTH WARD

Commencing at the junction of Boundary Road with Baringhup Road being a point on the eastern boundary of the Shire; thence south-westerly, westerly and southerly by Baringhup Road to the northern boundary of the Township of Carisbrook; thence westerly by that boundary to Chaplins Road; thence westerly and southerly by that road to the Pyrenees Highway; thence easterly by that highway to Potts Lane; thence southerly by that lane to Williams Road; thence easterly by that road to the Dunach-Eddington Road; thence southerly and south-westerly by that road to the Carisbrook-Talbot Road; thence south-westerly by that road to Dehnerts Road; thence north-westerly by that road to the Ballarat-Maryborough Road; thence southerly by that road to the road forming the southern boundary of allotment 13A, section 9A, Parish of Amherst; thence westerly by that road to Possum Gully Road; thence northerly by that road to Old Avoca Road; thence north-easterly by that road to the Pyrenees Highway; thence westerly and south-westerly by that highway to the shire boundary, and thence generally southerly, south-easterly, easterly, north-easterly and westerly by the shire boundary to the point of commencement.

Dated 9 July 1996

Responsible Minister:
ROBERT MACLELLAN
Minister for Planning and
Local Government

ANNETTE WILTSHIRE
Acting Clerk of the Executive Council

Local Government Act 1989
MONASH CITY COUNCIL
Ward Boundaries

The Lieutenant-Governor as the Governor's Deputy with the advice of the Executive Council acting under Part 10C of the **Local Government Act 1989**, Orders that—

1. This Order comes into operation on the day it is published in the Government Gazette.

2. The number of councillors assigned to the Monash City Council shall be eight (8).

3. The municipal district of Monash City Council shall be divided into eight (8) wards.

4. The number of councillors assigned to each ward shall be one (1).

5. On the day this Order comes into operation the boundaries of each ward shall be fixed as described in the Schedules to this Order.

Schedule 1
HUNTINGDALE WARD

Commencing on Highbury Road at Huntingdale Road, being a point on the northern boundary of the City; thence southerly by Huntingdale Road to North Road; thence westerly by that road to the Melbourne to Dandenong Railway; thence north-westerly by that railway to Poath Road, being a point on the western boundary of the City, and thence northerly, south-easterly, again northerly and easterly by the city boundary to the point of commencement.

Schedule 2
DAMPER WARD

Commencing on Highbury Road at Huntingdale Road, being a point on the northern boundary of the City; thence southerly by Huntingdale Road to the Melbourne to Glen Waverley Railway; thence generally easterly by that railway to Stephensons Road; thence southerly by that road to Waverley Road; thence easterly by that road to Blackburn Road; thence northerly by that road to Highbury Road being a point on the northern boundary of the City, and thence westerly by the city boundary to the point of commencement.

Schedule 3
NAPIER WARD

Commencing at the intersection of Blackburn Road and Highbury Road, being a point on the northern boundary of the City;

thence southerly by Blackburn Road to High Street Road; thence easterly by that road to Gallaghers Road; thence southerly by that road to Waverley Road; thence easterly by that road and a line in continuation to the Dandenong Creek, being a point on the eastern boundary of the City, and thence generally northerly and westerly by the city boundary to the point of commencement.

Schedule 4
CENTRAL WARD

Commencing at the intersection of High Street Road and Blackburn Road; thence southerly by Blackburn Road to Ferntree Gully Road; thence easterly by that road to Lum Road; thence northerly by that road to Waverley Road; thence westerly by that road to Gallaghers Road; thence northerly by that road to High Street Road, and thence westerly by that road to the point of commencement.

Schedule 5
UNIVERSITY WARD

Commencing at the intersection of Waverley Road and Blackburn Road; thence southerly by Blackburn Road to the Princes Highway; thence north-westerly by that highway to Clayton Road; thence southerly by that road to North Road; thence westerly by that road to Huntingdale Road; thence northerly by that road to the Melbourne to Glen Waverley Railway; thence generally easterly by that railway to Stephensons Road; thence southerly by that road to Waverley Road, and thence easterly by that road to the point of commencement.

Schedule 6
WARRIGAL WARD

Commencing on the Princes Highway at Westall Road, being a point on the southern boundary of the City; thence north-westerly by the Princes Highway to Clayton Road; thence southerly by that road to North Road; thence westerly by that road to the Melbourne to Dandenong Railway; thence north-westerly by that railway to Poath Road, being a point on the western boundary of the City, and thence southerly, easterly, again southerly, again easterly, and northerly by the city boundary to the point of commencement.

Schedule 7
WELLINGTON WARD

Commencing on the Princes Highway at Westall Road, being a point on the southern boundary of the City; thence north-westerly by the Princes Highway to Blackburn Road; thence northerly by that road to Ferntree Gully Road; thence easterly by that road to Springvale Road; thence southerly by that road to the South Eastern Freeway; thence south-easterly by that freeway to Wellington Road; thence easterly by that road to the Dandenong Creek, being a point on the eastern boundary of the City, and thence generally south easterly, westerly and north-westerly by the city boundary to the point of commencement.

Schedule 8
JELL WARD

Commencing on the Dandenong Creek at Wellington Road, being a point on the eastern boundary of the City; thence westerly by Wellington Road to the South Eastern Freeway; thence north-westerly by that freeway to Springvale Road; thence northerly by that road to Ferntree Gully Road; thence easterly by that road to Lum Road; thence northerly by that road to Waverley Road; thence easterly by that road and a line in continuation to the Dandenong Creek, being a point on the eastern boundary of the City, and thence generally southerly by the city boundary to the point of commencement.

Dated 9 July 1996

Responsible Minister:
ROBERT MACLELLAN
Minister for Planning and
Local Government

ANNETTE WILTSHIRE
Acting Clerk of the Executive Council

Local Government Act 1989
WYNDHAM CITY COUNCIL
Ward Boundaries

The Lieutenant-Governor as the Governor's Deputy with the advice of the Executive Council acting under Part 10C of the **Local Government Act 1989** Orders that—

1. This Order comes into operation on the day it is published in the Government Gazette.

2. The number of councillors assigned to the Wyndham City Council shall be seven (7).

3. The municipal district of Wyndham City Council shall be divided into seven (7) wards.

4. The number of councillors assigned to each ward shall be one (1).

5. On the day this Order comes into operation the boundaries of each ward shall be fixed as described in the Schedules to this Order.

Schedule 1
ARMSTRONG WARD

Commencing at the junction of Walls Road with Bulban Road; thence northerly by Walls Road to Black Forest Road; thence westerly by that road to the open space floodway east of McGrath Road; thence northerly by that floodway to Heaths Road; thence easterly by that road to Shaws Road; thence further easterly by that road to Cemetery Road; thence easterly by the northern boundary of the Werribee Cemetery and a line in continuation to the Melbourne to Geelong Railway; thence south-westerly by that railway to Cherry Street; thence south-easterly by that street and south-westerly by Synnot Street to Gladstone Place; thence south-easterly by Gladstone Place and south-westerly by Salisbury Street to Duncans Road; thence south-easterly by that road to Beamish Street; thence south-westerly by that street and north-westerly by Bridge Street to McDonald Street; thence south-westerly by that street and Pyke Street to Greaves Street; thence south-easterly by that street to the most eastern angle of Lot 3 on Plan of Subdivision 97992; thence south-westerly by the south-eastern boundary of that lot and Lots 3, 2 and 1 on Plan of Subdivision 132786 and further south-westerly by a line in continuation to the Werribee River; thence north-westerly and north-easterly by that river to the Werribee Street Bridge; thence north-westerly by Werribee Street to Cottrell Street, and thence south-westerly by that street and Bulban Road to the point of commencement.

Schedule 2
CHAFFEY WARD

Commencing at the junction of Woodville Park Drive with Heaths Road; thence westerly by Heaths Road to Tarneit Road; thence southerly by that road to Purchas Street; thence westerly by that street to Heaths Road; thence northerly by a line to the most southern angle of Plan of Subdivision 339135L; thence north-westerly by the south-western boundary of that plan of subdivision to the Werribee River; thence southerly by that river to Shaws Road; thence easterly by that road to Cemetery Road; thence easterly by the northern boundary of the Werribee Cemetery and a line in continuation to the Melbourne to Geelong Railway; thence north-easterly by that railway to a point in line with the north-eastern boundary of Lot 463 on Plan of Subdivision 86338; thence north-westerly by a line and that boundary to Powell Drive; thence north-westerly by that drive and north-easterly by Warringa Crescent to Woodville Park Drive, and thence north-westerly and northerly by that drive to the point of commencement.

Schedule 3
TARNEIT WARD

Commencing at the junction of Mossfiel Drive with Hogans Road; thence southerly and south-easterly by Mossfiel Drive to Heaths Road; thence westerly by that road to Tarneit Road; thence southerly by that road to Purchas Street; thence westerly by that street to Heaths Road; thence northerly by a line to the most southern angle of Plan of Subdivision 339135L; thence north-westerly by the south-western boundary of that plan of subdivision to the Werribee River; thence generally northerly by that river to a point in line with Davis Road; thence northerly by a line and Davis Road to Hogans Road, and thence easterly by that road to the point of commencement.

Schedule 4
COWIE WARD

Commencing at the junction of Tarneit Road with Boundary Road being a point on the northern boundary of City; thence southerly by Tarneit Road to Sayers Road; thence easterly by that road to Morris Road; thence southerly by that road to Branton Road; thence westerly and south-westerly by that road and north-westerly and northerly by Mossfiel Drive to Hogans Road; thence westerly by that road to David Road; thence southerly by that road and a line in continuation to the Werribee River; thence north-westerly by that river to the northern boundary of the City, and thence easterly by the city boundary to the point of commencement.

Schedule 5
TRUGANINA WARD

Commencing at the junction of Tarneit Road with Boundary Road being a point on the northern boundary of City; thence southerly by Tarneit Road to Sayers Road; thence easterly by that road to Morris Road; thence southerly by that road to Branton Road; thence westerly and south-westerly by

that road and southerly by Mossfiel Drive to Heaths Road; thence westerly by that road to Woodville Park Drive; thence southerly and south-easterly by that drive and south-westerly by Warringa Crescent to Powell Drive; thence south-easterly by that drive to the north-eastern angle of Lot 463 on Plan of Subdivision 86338; thence south-easterly by the north-eastern boundary of that lot and a line in continuation to the Melbourne to Geelong Railway; thence north-easterly by that railway to Morris Road; thence southerly by that road to the Princes Highway; thence north-easterly by that highway and the Princes Freeway to the eastern boundary of the city, and thence north-easterly and westerly by the city boundary to the point of commencement.

Schedule 6
CHIRNSIDE WARD

Commencing on the Little River at the Princes Freeway being a point on the south-western boundary of the City; thence north-easterly by the Princes Freeway to the Princes Highway; thence north-easterly by that highway to Werribee Street; thence south-easterly by that street to the Werribee River; thence south-westerly and southerly by that river to a point in line with the south-eastern boundary of Lot 1 on Plan of Subdivision 132786; thence north easterly by a line and the south-eastern boundaries of that lot and Lots 2 and 3 and further north-easterly by the south-eastern boundary of Lot 3 on Plan of Subdivision 97992 to Greaves Street; thence north-westerly by that street to Pyke Street; thence north-easterly by that street and McDonald Street to Bridge Street; thence south-easterly by that street to Beamish Street; thence north-easterly by that street and north-westerly by Duncans Road to Salisbury Street; thence north-easterly by that street to Gladstone Place; thence north-westerly by Gladstone Place to Synnot Street; thence north-easterly by that street and north-westerly by Cherry Street to the Melbourne to Geelong Railway; thence north-easterly by that railway to Morris Road; thence southerly by that road to the Princes Highway; thence north-easterly by that highway and the Princes Freeway to the eastern boundary of the City, and thence southerly, generally easterly, south-westerly and north-westerly by the city boundary to the point of commencement.

Schedule 7
IRAMOO WARD

Commencing on the Little River at the Princes Freeway being a point on the south-western boundary of the City; thence north-easterly by the Princes Freeway to the Princes Highway; thence north-easterly by that highway to Werribee Street; thence northerly by that street to Cottrell Street; thence south-westerly by that street and Bulban Road to Walls Road; thence northerly by that road to Black Forest Road; thence westerly by that road to the open space floodway east of McGrath Road; thence northerly by that floodway to Heaths Road; thence easterly by that road to the Werribee River; thence northerly by that river to the northern boundary of the City, and thence westerly, southerly and south-easterly by the city boundary to the point of commencement.

Dated 9 July 1996

Responsible Minister:
ROBERT MACLELLAN
Minister for Planning and
Local Government

ANNETTE WILTSHIRE
Acting Clerk of the Executive Council

Local Government Act 1989
ORDER AMENDING THE ORDER PROVIDING TRANSITIONAL RATING ARRANGEMENTS FOR THE LA TROBE SHIRE COUNCIL

The Lieutenant-Governor as the Governor's Deputy with the advice of the Executive Council acting under Section 220S of the **Local Government Act 1989** Orders that—

Definition

1. In this Order—

"La Trobe Order" means the Order in Council made by the Governor in Council on 5 December 1995 headed "Order to provide transitional rating arrangements for the La Trobe Shire Council" and published in Government Gazette G48 on 7 December 1995.

Amending Provisions

2. In the definition of "specified percentage" in Clause 1 of the La Trobe Order, after "the 1994-1995 financial year" insert "or in the 1996-1997 financial year compared with the sum of the rates and charges levied in respect of that rateable property in the 1995-1996 financial year".

3. In the La Trobe Order, after Clause 3 insert—

"Rates and Charges Payable in the 1996-1997 Financial Year

3A. If the sum of the rates and charges which would but for this Order be levied in respect of a rateable property in the 1996-1997 financial year exceeds the sum of the rates and charges levied on that property in the 1995-1996 financial year, the Council may grant a rebate in relation to those rates and charges of an amount which is calculated in the manner specified in a resolution of the Council.

3B. If the sum of the rates and charges levied in respect of a rateable property in the 1996-1997 financial year would, by reason of the declaration of rates and charges for that financial year, be less than the sum of the rates and charges levied on that property in the 1995-1996 financial year, and that lesser sum would but for this Order exceed the specified percentage, the Council may, in relation to any such property and notwithstanding anything contained in its declaration of rates and charges for the particular year, levy such rates and charges as ensure that the specified percentage is not exceeded.

3C. For the purposes of this Order, the sum of the rates and charges which would but for this Order be levied in respect of a rateable property in the 1996-1997 financial year is the amount that would have been levied if—

(a) no rebate was granted; and

(b) the period for the payment of the rates and charges ended on 31 August 1997 rather than 31 May 1997.".

4. In the heading to Clause 4 of the La Trobe Order, after "Valuations" insert "in the 1994-1995 Financial Year".

5. In Clause 4 of the La Trobe Order, before "This Order" insert "in the 1995-1996 financial year".

6. In the La Trobe Order, after Clause 4 insert—

"Supplementary Valuations in the 1995-1996 Financial Year

4A. In the 1996-1997 financial year, this Order shall not apply to a rateable property—

(a) which was not a rateable property or the same rateable property as at 1 July 1995; or

(b) in respect of which a supplementary valuation was made or could have been made during the 1995-1996 financial year.

4B. If a supplementary valuation has been made or is made after 1 July 1995, this Order does not authorise, in any financial year in which the supplementary valuation was made—

(a) the grant of a rebate; or

(b) the levying of such rates and charges as ensure that the specified percentage is not exceeded.".

Commencement

7. This Order comes into operation on the day it is published in the Government Gazette.

Dated 9 July 1996

Responsible Minister:
ROBERT MACLELLAN
Minister for Planning and
Local Government

ANNETTE WILTSHIRE
Acting Clerk of the Executive Council

Local Government Act 1989
ORDER TO PROVIDE TRANSITIONAL RATING ARRANGEMENTS FOR THE GLENELG SHIRE COUNCIL

The Lieutenant-Governor as the Governor's Deputy with the advice of the Executive Council acting under Section 220R of the **Local Government Act 1989** Orders that—

Definitions

1. In this Order—

"Act" means the **Local Government Act 1989**;

"general rate" means a general rate under the Act.

Commencement

2. This Order comes into operation on the day it is published in the Government Gazette.

Differential Rates—Transitional Provisions

3. In respect of the 1997-1998 financial year the Glenelg Shire Council may—

(a) raise any general rate by the application of a differential rate pursuant to Section 161 of the Act regardless of the system of valuation it is using;

(b) apply a differential rate for a type or class of land according to its geographic location.

Dated 9 July 1996

Responsible Minister:
ROBERT MACLELLAN
Minister for Planning and
Local Government

ANNETTE WILTSHIRE
Acting Clerk of the Executive Council

ERRATUM

In the Government Gazette G26 published 4 July 1996, the two proclamations of road under the **Land Act 1958** dated 2 July 1996 should commence "I, Sir James Gobbo, Lieutenant-Governor of Victoria, as the Governor's Deputy acting with the advice of the Executive Council ...." and the signature should read "J. Gobbo".

SUBORDINATE LEGISLATION ACT 1994 NOTICE OF MAKING OF STATUTORY RULES

Notice is given under Section 17 (2) of the **Subordinate Legislation Act 1994** of the making of the following Statutory Rules:

56. *Statutory Rule*: County Court (Chapter I Amendment No. 27) Rules 1996

Authorising Act: County Court Act 1958

Date of Making: 25 June 1996

57. *Statutory Rule*: Supreme Court (Chapter VI Amendment No. 8) Rules 1996

Authorising Act: Supreme Court Act 1986

Date of Making: 25 June 1996

58. *Statutory Rule*: Supreme Court Library Fund (Investment) (Amendment) Rules 1996

Authorising Act: Supreme Court Act 1986

Date of Making: 27 June 1996

59. *Statutory Rule*: Supreme Court Library Rules 1996

Authorising Act: Supreme Court Act 1986

Date of Making: 27 June 1996

62. *Statutory Rule*: Competition Policy Reform (Victoria) Savings and Transitional Regulations 1996

Authorising Act: Competition Policy Reform (Victoria) Act 1995

Date of Making: 9 July 1996

63. *Statutory Rule*: Road Safety (Bicycle Carriers) Regulations 1996

Authorising Act: Road Safety Act 1986

Date of Making: 9 July 1996

SUBORDINATE LEGISLATION ACT 1994 NOTICE THAT STATUTORY RULES ARE OBTAINABLE

Notice is given under Section 17 (3) of the **Subordinate Legislation Act 1994** that the following Statutory Rules were first obtainable from Information Victoria, 318 Little Bourke Street, Melbourne on the date specified:

56. *Statutory Rule*: County Court (Chapter I Amendment No. 27) Rules 1996

Authorising Act: County Court Act 1958

Date first obtainable: 8 July 1996

Code A

57. *Statutory Rule*: Supreme Court (Chapter VI Amendment No. 8) Rules 1996

Authorising Act: Supreme Court Act 1986

Date first obtainable: 8 July 1996

Code A

58. *Statutory Rule*: Supreme Court Library Fund (Investment) (Amendment) Rules 1996

Authorising Act: Supreme Court Act 1986

Date first obtainable: 8 July 1996

Code A

59. *Statutory Rule*: Supreme Court Library Rules 1996

Authorising Act: Supreme Court Act 1986

Date first obtainable: 8 July 1996

Code A

60. *Statutory Rule*: Wildlife (Emu Farming) Regulations 1996

Authorising Act: Wildlife Act 1975

Date first obtainable: 9 July 1996

Code A

61. *Statutory Rule*: Financial Institutions Duty (Corresponding State Brokers) Regulations 1996

Authorising Act: Financial Institutions Duty Act 1982

Date first obtainable: 9 July 1996

Code A

Retail price will vary according to the number of pages in each special or periodical gazette. The table below sets out the prices that apply.

Price Code	*No. of Pages (Including cover and blank pages)*	*Price*
A	1-16	$2.70
B	17-32	$4.00
C	33-48	$5.50
D	49-96	$8.50
E	97-144	$11.00
F	145-192	$13.00
G	193-240	$15.00
H	241-288	$16.00
I	289-352	$18.00
J	353-416	$21.00
K	417-480	$24.00
L	481-544	$28.00

ADVERTISERS PLEASE NOTE

As from 11 July 1996

The last Special Gazette was No. 80
Dated 10 July 1996

The last Periodical Gazette was No. 1
Dated 4 June 1996

CONTENTS

	Page
Appointments	1797
Estates of Deceased Persons	1727
Government and Outer Budget Sector Agencies Notices	1778
Notice of Making of Statutory Rules	1816
Orders in Council— Acts— Farm Produce Wholesale; Corrections; Public Sector Management; Crown Land (Reserves); Land; Vocational Education and Training; Melbourne City Link; Local Government;	1798
Private Advertisements	1727
Proclamations	1733

The Victoria Government Gazette is published by the Australian Government Publishing Service with the authority of the Government Printer for the State of Victoria
© State of Victoria 1996
ISSN 0819-5471
This publication is copyright. No parts may be reproduced by any process except in accordance with the provisions of the Copyright Act.
Products and services advertised in this publication are not endorsed by AGPS or the State of Victoria and neither of them accepts any responsibility for the content or the quality of reproduction. AGPS reserves the right to reject any advertising material it considers unsuitable for government publication.
Address all inquiries to the Government Printer for the State of Victoria
1 Macarthur Street
Melbourne 3002 Victoria Australia
Subscriptions
AGPS Victorian Operations
PO Box 263
Brunswick 3056
Telephone enquiries (03) 9387 8135
Fax (03) 9387 3404
Retail Sales
Information Victoria Bookshop
318 Little Bourke Street Melbourne 3000
Telephone inquiries (030 9651 4100
Recommended Retail Price $1.65