



Victoria Government Gazette

No. G 30 Thursday 1 August 1996

GENERAL

GENERAL AND PERIODICAL GAZETTE

All copy to be sent to:

Government Gazette Officer
AGPS Victorian Operations
PO Box 263
60 Fallon Street, Brunswick 3056
Telephone (03) 9387 8135
Fax (03) 9387 3404

Advertising Rates and Payment

Private Notices

Payment must be received in advance with advertisement details.

30 cents per word - Full page \$180.00.

An additional cost must be included in prepayment if a copy of the gazette is required. Cheques should be made payable to AGPS Victorian Operations.

Government and Outer Budget Sector Notices

Not required to pre-pay.

Advertisements must be faxed, and a cover sheet should be used, marked to the attention of the Gazette Coordinator.

Per Line	Camera Ready	Typeset
Single column	\$0.50	\$1.50
Double column	\$1.00	\$3.00
Full page	\$20.00	\$63.00

Copy Deadline for General Gazette:

9.30 a.m. Monday - (Private)

9.30 a.m. Tuesday - (Government and Outer Budget Sector)

Copy Prices	- Page	\$1.50
	- Certified	\$3.50
	- Gazette	\$3.20

(All prices include Postage)

Advertisers should note:

- Late copy received at AGPS Victorian Operations after deadlines will be placed in the following issue of VGG, irrespective of any date/s mentioned in the copy (unless otherwise advised).
- Proofs will be supplied only when requested or at the direction of the Gazette Officer.
- No additions or amendments to material for publications will be accepted by telephone.
- Departments are requested not to lodge Executive Council papers for gazette unless a copy is provided with the Governor or Clerk's signature on the relevant document.
- Government and Outer Budget Sector Agencies Please note:
To ensure that material received can be reproduced, and that errors are minimised, the following guidelines are to be observed when submitting material by fax.
Fax resolution
Material sent by fax should be transmitted using Fine resolution (200 dots per inch by 200 dpi). Normal resolution is unacceptable.
Font Size
Use 12 point (10 pitch) or larger.

Font Style

Clear plain font styles, such as Helvetica, should be used.

Graphics

Line drawings should be transmitted as large as possible to ensure clarity. Drawings up to A4 size sent by fax using Fine resolution provide a good quality for reproduction.

Avoid

Italics, underlining, and full justification.

Ensure document is square when sending

Documents that are sent skewed are difficult to read and process.

If material does not meet above requirements your advertisement may not be published.

SPECIAL GAZETTES

Copy to: Julia Saad

AGPS Victorian Operations
60 Fallon Street,
Brunswick 3056
Telephone inquiries (03) 9387 8135
Fax No. (03) 9387 3404.

Advertising Rates and Payment

Private Notices

Full page \$360.00

Payment must be received in advance with notice details.

Government and Outer Budget Sector

	Camera Ready	Typeset
Full page	\$27.00	\$85.05

Note:

The after hours contact number for Special Gazettes is:

Telephone	019 176 466
	018 170 041
Pager	9483 4600

SUBSCRIPTIONS AND RETAIL SALES

Copies of the Victoria Government Gazette can be purchased from AGPS Victorian Operations by subscription.

The Victoria Government Gazette

General and Special - \$165.00 each year

General, Special and Periodical - \$220.00 each year

Periodical - \$110.00 each year

Subscriptions are payable in advance and accepted for a period of one year. All subscriptions are on a firm basis and refunds for cancellations will not be given.

All payments should be made payable to AGPS Victorian Operations.

Subscription inquiries

AGPS Victorian Operations

PO Box 263

Brunswick Vic 3056

Telephone 13 2447

Fax (06) 295 4888

INDEX TO PRIVATE ADVERTISERS

A	O
A. B. Natoli Pty 1943-1944	O'Brien & Galante 1945
Aitken Walker & Strachan 1943	P
Akehurst, Friend & Allaway 1946	Purves Clarke Richards 1944
B	R
Beck Sheahan Quinn & Kirkham 1945	Roberts & Roberts 1947
Borchard & Moore 1946	S
C	Sale by the Sheriff 1947
Christine Doughty 1943	Southall Partners 1945
Christopher John Ellis 1943	T
Colin Lobb & Associates 1944	T. J. Mulvany & Co. 1944
G	
Garden & Green 1946	
H	
Hall & Wilcox 1946	
J	
Juliano Furletti & Scott 1944	
K	
Kevin Mack 1943	
K. W. Still 1943	
L	
Leslie Doughty 1943	
Littleton Hackford 1944	
Lynch & MacDonald 1945	
M	
Mal. Ryan & Glen 1944	
Mary Mack 1943	
McCarthy Denison 1946	
Melinda Jane Caia 1943	
N	
National Mutual Trustees Limited 1946	

PRIVATE ADVERTISEMENTS

DIOCESE OF WANGARATTA
Diocesan Synod

Notice is hereby given that the Bishop of the Diocese of Wangaratta has convened the Diocesan Synod for Thursday, 29 August 1996 at 2.30 p.m. at the Wangaratta College of Technical and Further Education, Wangaratta.

K. W. STILL, registrar

**NOTICE OF DISSOLUTION OF
PARTNERSHIP**

Notice is hereby given that the partnership previously subsisting between Kevin Mack, Mary Mack, Leslie Doughty and Christine Doughty carrying on business as real estate investors at 84 Parker Street, Williamstown 3016 and 297-301 Napier Street, Fitzroy 3065 under the style or firm of Mack and Doughty has been dissolved as from 22 May 1996.

Notice is hereby given that the partnership heretofore existing between Melinda Jane Caia and Christopher John Ellis carrying on business at 29 Earl Street, Upwey as printers under the name Pure Filth Screen Printing has been dissolved as from 19 July 1996 by the retirement of the said Melinda Jane Caia from the said firm on that date. All correspondence regarding accounts due to it and owing by the said firm should be directed to the said Christopher John Ellis who will continue to carry on the business under the said firm name at 29 Earl Street, Upwey and elsewhere.

GEORGE FRANCIS RYAN, late of 68 Union Street, East Brighton, retired, deceased

Creditors, next of kin and others having claims in respect of the estate of the deceased who died on 31 May 1996 are required by the personal representative ANZ Executors & Trustee Company Limited (A.C.N. 006 132 332) of 530 Collins Street, Melbourne to send particulars to its care of the undermentioned solicitors by 9 October 1996, after which date the personal representative may convey or distribute the assets having regard only to the claims of which it then has notice.

AITKEN WALKER & STRACHAN, solicitors, 114 William Street, Melbourne

HAROLD BRENNEN, late of Room 26, Hawthorn Grange, 7-9 Hunter Street, Hawthorn, company director, deceased

Creditors, next of kin and others having claims in respect of the estate of the deceased who died on 6 May 1996 are required by the personal representatives The Equity Trustees Executors and Agency Company Limited of 472 Bourke Street, Melbourne, Ernest George Brennen of 5/550 Henley Beach Road, Fulham, South Australia and George Ryall James of 109 Stanleys Road, Redhill South, Victoria to send particulars to their care of the undermentioned solicitors by 9 October 1996, after which date the personal representatives may convey or distribute the assets having regard only to the claims of which they then have notice.

AITKEN WALKER & STRACHAN, solicitors, 114 William Street, Melbourne

MARGARET BRADSHAW HILL, late of 2/9 May Park Avenue, Ashwood, Victoria, home manager, deceased

Creditors, next of kin and others having claims in respect of the estate of the abovenamed deceased who died on 1 June 1996 are required by John Raymond Cockle of 1/37 Princes Highway, Dandenong, Victoria, accountant, the executor of the deceased's Will to send particulars of their claim to the said executor care of the undermentioned solicitor by 1 October 1996, after which date he will convey or distribute the assets having regard only to the claims which he then has notice.

A. B. NATOLI PTY., solicitors, 24 Cotham Road, Kew

LINDSAY WALTER MACDERMID, late of Lot 1 Harbison Road, Rhyll, Victoria, transport operator

Creditors, next of kin and others having claims in respect of the estate of the abovenamed deceased who died on 21 February 1996 are required by John Francis Natoli of 24 Cotham Road, Kew, Victoria, solicitor, John William McGillivray of 1/37 Princes Highway, Dandenong, Victoria, accountant, Graham Alec Hoye of 53 Lockheed Street, Garbutt, Queensland, transport operator and Ronald Keith Cameron

of 8 Gilbert Court, Scoresby, Victoria, bus driver, the executors of the deceased's Will to send particulars of their claim to the said executors care of the undermentioned solicitor by 1 October 1996, after which date they will convey or distribute the assets having regard only to the claims which they then have notice.

A. B. NATOLI PTY., solicitors, 24 Cotham Road, Kew

Creditors, next of kin and others having claims in respect of the estate of Muriel Christina Ward late of Dalkeith Memorial Home, Marie Street, Traralgon, Victoria, widow, deceased who died on 11 July 1996 are to send their claims to the executor Barrie James Ward of 5 Holden Crescent, Traralgon, Victoria, painter, care of the below mentioned solicitors by 8 October 1996, after which date he will distribute the assets of the deceased having regard only to the claims of which he then has notice.

LITTLETON HACKFORD, solicitors, "Law Chambers", 115 Hotham Street, Traralgon

Creditors, next of kin and others having claim in respect of the estate of Aloysius James Charnley late of 42 Garfield Avenue, Carnegie, aeronautical draftsman, deceased intestate who died on 11 June 1996 are to send particulars of their claim to the administrator of the estate Gerard Vincent Charnley care of the undersigned by 7 October 1996, after which date he will distribute the assets having regard only to the claims of which he then has notice.

COLIN LOBB & ASSOCIATES, solicitors, 262 Stephenson Road, Mount Waverley

HERBERT FLIEGEL, late of 9/30 Ashley Street, Reservoir, Victoria, retired, deceased

Creditors, next of kin and others having claims in respect of the estate of the abovenamed deceased who died on 8 February 1996 are to send particulars of their claims to the executor Timothy John Mulvany care of the undermentioned solicitors by 29 September 1996, after which date the said executor will distribute the assets having regard only to the claims of which he then has notice.

T. J. MULVANY & CO., solicitors, 2nd Floor, 51 Queen Street, Melbourne

Creditors, next of kin and others having claims against the estate of Harry William Wheeler late of 712 High Street, Armadale, Victoria, newsagent who died on 20 May 1996 are required to send particulars of their claims to the administrator Vincent Joseph Juliano care of the undermentioned solicitors before the expiration of two calendar months of the date of the publication of this notice, after which date the administrator will distribute the assets having regard only to the claims of which he then has notice.

JULIANO FURLETTI & SCOTT, solicitors, Level 2, 19-21 Argyle Place South, Carlton

Creditors, next of kin and others having claims against the estate of Hildegard Werb (also known as Hildegard Luise Else Werb) late of 27 Rockingham Street, Kew, Victoria, widow, deceased who died on 24 January 1996 are requested to send particulars of their claims to Equity Trustees Executors and Agency Co Ltd of 472 Bourke Street, Melbourne, Victoria and David John Williams of 121 William Street, Melbourne, Victoria the executors appointed by the Will care of the belowmentioned solicitors by 10 October 1996, after which date they will distribute the assets having regard only to the claims at which date they then have notice.

PURVES CLARKE RICHARDS, solicitors, 121 William Street, Melbourne

MICHAEL ROBERT WALSH, late of 40 Ailsa Street, Mansfield, Victoria, retired labourer, deceased

Creditors, next of kin and others having claims in respect of the deceased who died on 3 June 1996 are required by his trustees Thomas Michael Rodney Ryan and David Leonard Parsons both of 9 High Street, Mansfield, Victoria, solicitors to send particulars to them care of the undermentioned firm of solicitors by 9 October 1996, after which date the trustees may convey and distribute the assets having regard only to the claims of which they then have notice.

MAL. RYAN & GLEN, 9 High Street, Mansfield, solicitors for the trustees

JOSEPH MILBURN, late of 45 Brook Street, Hawthorn, retired, deceased

Creditors, next of kin and others having claims in respect of the estate of the abovenamed deceased who died on 6 April 1996 are to send particulars of their claims to the executor Steve Crotty care of the undermentioned solicitors by 7 October 1996, after which date the said executor will distribute the assets having regard only to the claims of which he then has notice.

O'BRIEN & GALANTE, solicitors, 27 Norwood Crescent, Moonee Ponds

Creditors, next of kin and others having claims in respect of the estate of Margot Lansdowne Kent Warner late of Kinkora Court Nursing Home, 33 Kinkora Road, Hawthorn, Victoria, gentlewoman, deceased who died on 11 May 1996 are to send particulars of their claims to Constance Barbara Kent Hughes in the care of Lynch & MacDonald by 1 October 1996, after which date they will distribute the assets having regard only to the claims of which they then have notice.

LYNCH & MACDONALD, solicitors, 412 Collins Street, Melbourne

Creditors, next of kin and others having claims in respect of the estate of Horace Nixon late of 11 Howard Street, Kew, Victoria, builder, deceased who died on 19 April 1996 are to send particulars of their claims to Thora Nixon in the care of Lynch & MacDonald by 1 October 1996, after which date they will distribute the assets having regard only to the claims of which they then have notice.

LYNCH & MACDONALD, solicitors, 412 Collins Street, Melbourne

Creditors, next of kin and others having claims in respect of the estate of Marjorie Ellen Wilton late of Unit 2, 239 Burke Road, Glen Iris, Victoria, home duties, deceased who died on 17 June 1996 are to send particulars of their claims to David Michael Tansey in the care of Lynch & MacDonald by 1 October 1996, after which date they will distribute the assets having regard only to the claims of which they then have notice.

LYNCH & MACDONALD, solicitors, 412 Collins Street, Melbourne

Creditors, next of kin and other persons having claims against the estate of Henry Rosen late of 1 Gerald Court, Chelsea Heights in the State of Victoria, retired musician, deceased who died on 25 May 1996 are required to send particulars of their claims to the executor Albert Rosen care of the undermentioned solicitors by 15 October 1996, after which date the executor will distribute the assets having regard only for the claims of which he then has had notice.

SOUTHALL PARTNERS, solicitors, 10 Cecil Place, Prahran

Creditors, next of kin and other persons having claims against the estate of Gladys Evelyn Mitchell late of 27 Mountfield Street, Brunswick in the State of Victoria, spinster, deceased who died on 8 June 1996 are required to send particulars of their claims to the executors National Mutual Trustees Limited and Graeme Tremellon care of 65 Southbank Boulevard, Southbank by 15 October 1996, after which date the executors will distribute the assets having regard only for the claims of which they then have had notice.

SOUTHALL PARTNERS, solicitors, 10 Cecil Place, Prahran

Creditors, next of kin and others having claims in respect of the estate of Gwendoline West late of 1 Gwenola Court, North Bendigo, Victoria, home duties, deceased who died on 8 April 1996 are required by the trustee to send particulars of their claims to the trustee care of the undermentioned solicitors by 23 September 1996, after which date the trustee may convey or distribute the assets having regard only to the claims of which the trustee then has notice.

BECK SHEAHAN QUINN & KIRKHAM, 110 Pall Mall, Bendigo

Creditors, next of kin and others having claims in respect of the estate of John Patrick Barry late of 38 Neil Street, Bendigo, Victoria, farmer, deceased who died on 7 April 1996 are required by the trustee to send particulars of their claims to the trustee care of the undermentioned solicitors by 23 September 1996, after which date the trustee may convey or distribute the assets having regard only to the claims of which the trustee then has notice.

BECK SHEAHAN QUINN & KIRKHAM, 110 Pall Mall, Bendigo

MOLLIE CLARE JONES, late of Suite 33 Highvale Manor, 42-60 Capital Avenue, Glen Waverley, Victoria, spinster, deceased

Creditors, next of kin and others having claims in respect of the estate of the deceased (who died on 26 April 1996) are required by Perpetual Trustees Victoria Limited A.C.N. 004 027 258 of 50 Queen Street, Melbourne to send particulars of their claims to the said company by 21 October 1996, after which date it will convey or distribute the assets having regard only to the claims of which the company then has notice.

HALL & WILCOX, barristers and solicitors, Level 19, Bourke Place, 600 Bourke Street, Melbourne

Creditors, next of kin and others having claims in respect of the estate of Alice Ann Thomas, late of Unit 2, 2 Spero Avenue, Mount Eliza in the State of Victoria, housewife, deceased who died on 27 April 1996 are required to send particulars thereto to John Charles Thomas and Janene Maree Hearn, the executors of the Will of the said deceased care of the undermentioned solicitors by 30 September 1996, after which date the executors will distribute the assets to the persons entitled having regard only to the claims of which they then have notice.

MCCARTHY DENISON, lawyers, 49 Playne Street, Frankston

MAUD WINIFRED STACEY, late of 15 Stewart Street, Parkdale, Victoria, home duties, deceased

Creditors, next of kin and others having claims in respect of the estate of the deceased who died on 14 March 1996 are required by Perpetual Trustees Victoria Limited (A.C.N. 004 027 258) of 50 Queen Street, Melbourne, Victoria to send particulars of their claims to the said company by 30 September 1996, after which date it will convey or distribute the assets having regard only to the claims of which the company then has notice.

BORCHARD & MOORE, solicitors, 44 Douglas Street, Noble Park

Creditors, next of kin and others having claim in respect of the estate of Florence Janet Maud Arnel late of Unit 7, Oak Tree Hill Village, 37 Viewmount Road, Glen Waverley,

deceased who died on 16 May 1996 are required by Colin John Daniels and Peter Godfrey Allaway of Suite 1102, 10 Queen Street, Melbourne to send particulars of their claim to the said Colin John Daniels and Peter Godfrey Allaway by 1 October 1996, after which date they will convey or distribute the assets having had regard only to the claims of which they then have notice.

AKEHURST, FRIEND & ALLAWAY, solicitors, Suite 1102, 10 Queen Street, Melbourne

ERIC HINSCH JOBLING, deceased

Creditors, next of kin or others having claims in respect of the estate of Eric Hinsch Jobling late of 14 Wilson Street, Swan Hill, Victoria, retired farmer, deceased who died on 20 January 1996 are to send particulars of their claims to the executors Phyllis Verna Braybrook, Loraine Dawn Little and Verena Joyce care of the undermentioned solicitors by 26 September 1996, after which date the executors will distribute the assets having regard only to the claims of which they then have notice.

GARDEN & GREEN, solicitors, 4 McCallum Street, Swan Hill

Creditors, next of kin and others having claims in respect to the estate of Rose Louisa Williams late of Flat 17/9 The Avenue, Windsor in the State of Victoria, widow, deceased who died on 24 May 1996 are required to send particulars of such claims to the executor National Mutual Trustees Limited at its registered office, 65 Southbank Boulevard, Southbank by 5 October 1996, after which date the executor will distribute the estate having regard only to the claims of which it then has notice.

Creditors, next of kin and others having claims in respect to the estate of Edward Healy late of Hallam Nursing Home, Hallam Berwick Road, Hallam in the State of Victoria, retired public servant, deceased who died on 12 April 1996 are required to send particulars of such claims to the executor National Mutual Trustees Limited at its registered office 65 Southbank Boulevard, Southbank by 2 October 1996, after which date the executor will distribute the estate having regard only to the claims of which it then has notice.

GUY RICHARD GODFREY MACKARNES,
deceased

Creditors, next of kin or others having claims in respect of the estate of Guy Richard Godfrey Mackarnes late of 21 Dominion Road, Mount Martha, but formerly of 3A Bentons Road, Mornington, retired medical practitioner, deceased who died on 18 March 1996 are to send particulars of their claims to the executor care of the undermentioned solicitors by 9 October 1996, after which date the executor will distribute the assets having regard only to the claims of which the executor then has notice.

ROBERTS & ROBERTS, solicitors, 41
Main Street, Mornington

In the Supreme Court of the State of Victoria
SALE BY THE SHERIFF

On 5 September 1996 at 11.00 a.m. at the Sheriff's Office, Old Courthouse Annex, Camp Street, Ballarat (unless process be stayed or satisfied).

All the estate and interest (if any) of Giovanni Innamorati and Livia Innamorati of 12 Briardale Avenue, Enfield joint proprietors of an estate in fee simple in Lot 37 on Plan of Subdivision No. 114729, Parish of Enfield and being the whole of the land more particularly described on Certificate of Title, Volume 9190, Folio 037 upon which is erected a residence.

The property is situated south of Ballarat and can be located by travelling south on the Colac-Ballarad Road for approximately 16 kms. Turn east into Woodlands Road, travel approximately 215 metres and turn south into Wattle Dale Avenue. Travel for approximately 790 metres until reaching a T intersection, turn east into Briardale Avenue and travel approximately 136 metres. The property is located on the north side of Briardale Avenue and is known as 12 Briardale Avenue, Enfield.

Registered Mortgage No. T363073W and the Covenant in Transfer L83981P affect the said estate and interest.

Terms—Cash Only

R. MARTIN
Sheriff's Officer

In the Supreme Court of the State of Victoria
SALE BY THE SHERIFF

On 5 September 1996 at 2.30 p.m. at the Sheriff's Office, 8-20 King Street, Oakleigh (unless process be stayed or satisfied).

All the estate and interest (if any) of Van Kieu Vo of 34 Emily Street, St. Albans proprietor of an estate in fee simple in the land described on Certificate of Title, Volume 8991, Folio 485 upon which is erected a dwelling house known as 34 Emily Street, St. Albans.

Registered Mortgage No. T237884B and the Covenant in Transfer 433586 affect the said estate and interest.

Terms—Cash Only

R. MARTIN
Sheriff's Officer

In the Supreme Court of the State of Victoria
SALE BY THE SHERIFF

On 5 September 1996 at 11.00 a.m. at the Sheriff's Office, Moe Court, Lloyd Street, Moe (unless process be stayed or satisfied).

All the estate and interest (if any) of Salvatore Angelo Falcone of 22 Belgrave-Gembrook Road, Cockatoo proprietor of an estate in fee simple in Crown Allotment 17 Section A consisting of approximately 191 ha or thereabouts and being the whole of the land more particularly described on Certificate of Title Volume 9388, Folio 460 upon which is erected a house, water tank, machinery shed and the usual farm outbuildings and improvements and the land in partially improved.

The property can be located by travelling to the township of Orbost which is located approximately 375 kms east of Melbourne on the Princess Highway. Continue east along the Princess Highway for approximately 30 kms before turning south into Cabbage Tree-Conran Road. Travel approximately 7 kms along Cabbage Tree-Conran Road, the property is on the west side and is known as Crown Allotment 17, Section A, Cabbage Tree-Conran Road, Cabbage Tree.

Registered Mortgage No. T455082G affects the said estate and interest.

Terms—Cash Only

R. MARTIN
Sheriff's Officer

Unclaimed Moneys Act 1962

Register of Unclaimed Moneys held by the—

Name of Owner on Books and Last Known Address	Total Amount Due to Owner	Description of Unclaimed Money	Date when Amount first became Payable
\$			
FORD CREDIT AUSTRALIA LIMITED			
A. Frog Pty Ltd, P.O. Box 59, Toowoon Bay NSW	108.96	Interest	31.3.95
Denham, Ronald J., P.O. Box 722, Bega NSW	408.94	Overpayment	6.11.95
Garcia, Rolando, 1/101 Riverpark Dve, Liverpool NSW	394.29	"	27.9.94
Genadi Pty Ltd, 16 Meeks Rd, Marrickville NSW	519.79	Interest	30.6.94
Guillermo, Duran, 39 Neasham Dve, Dandenong North,	173.56	Overpayment	8.11.94
Hinhee, Chang, 5/69 Cowper St, Randwick NSW	300.46	"	7.3.95
Jeffrey, Andrew Mark, 12/5 Greenwich Rd, Greenwich NSW	203.80	Interest	31.3.95
Keenan, Marilyn Bernadette, 9 Roberts Ave, Randwick Sydney, NSW	388.22	Overpayment	16.3.95
Lagan, John Joseph, 560 Liverpool Rd, Strathfield South NSW	1,789.26	"	20.12.93
Mantuano, Joseph, Bowes St, Queenstown TAS	110.90	"	29.3.95
Proval Pty Ltd, 165 Chandos St, Crows Nest NSW	857.48	"	17.2.95
Service Contractors, 2/74 Healy Rd, Dandenong	805.73	"	16.2.95
Sexton, Ronald & Kathryn, 31 Upwey St, Prospect NSW	216.42	Interest	30.6.94
Signature Corporate Events Group, 289 Thompson St, Scotland Island NSW	382.30	Overpayment	15.2.95
Tein, D., 1616 Talbot St, Balaclava	517.95	"	27.7.94
Toppa Staff Superannuation Fund, 27 Linlithgow Rd, Toorak	434.66	Interest	31.12.94

96121

CONTACT: R. BOOTH, PHONE: (03) 9868 8400

GUANDONG CORPORATION LIMITED

Euro Unit Investment Limited, Bitco Building, 3rd Floor, P.O. Box N-8188, Nassau, Bahamas	100.80	Cheque	23.5.94
Lau, Clifford, Y. Fai, 27-05 Cairnhill Plaza, 55 Cairnhill Rd, Singapore	113.00	"	28.10.94
Loke, Chua Gladys, 3 Jalan Peggawa Kuala Lumpur 55000, Malaysia	113.00	"	28.10.94
Volcanic Pty Ltd, C/- 25R Irvine St, Peppermint Grove, WA	129.60	"	23.5.94

96094

CONTACT: TERRY McGRATH, PHONE: (03) 9250 0146

TOLL HOLDINGS LIMITED

Luscombe, Kerne-Anne, 132 George St, Fitzroy	100.00	Cheque	20.4.94
Maclennan, Mark Lionel, C/- Investment Portfolio, 64 Nimmo St, Middle Park	140.00	"	15.11.94
Rumbold, Simon, 47 Station St, Malvern	280.00	"	"
Ross-Smith, Fiona Louise, 2/22 Murdoch St, Cremorne Point, NSW	280.00	"	"
Telford, Fiona Ruth, 116 Dalgetty Rd, Beaumaris	100.00	"	20.4.94

96109

CONTACT: TERRY McGRATH, PHONE: (03) 9250 0146

Unclaimed Moneys Act 1962

Register of Unclaimed Moneys held by the—

<i>Name of Owner on Books and Last Known Address</i>	<i>Total Amount Due to Owner</i>	<i>Description of Unclaimed Money</i>	<i>Date when Amount first became Payable</i>
\$			
BLUE RIBBON HOLDINGS LIMITED			
Eirrad Investments Pty Ltd, 757 Canterbury Rd, Mont Albert	650.00	Cheque	9.12.94
Fear, David Graeme, C/- ANZ Bank, 8th Floor, Yanmar Tokyo Building, 2-1-1 Yaesu Chuo-Ku Tokyo 104 Japan	650.00	"	"
Fear, David Graeme, C/- ANZ Bank, 8th Floor, Yanmar Tokyo Building, 2-1-1 Yaesu Chuo-Ku Tokyo 104 Japan	400.00	"	15.4.94
Kershaw, Andrew, Villa Elegance, 16/F 1 Robinson Rd, Hong Kong	130.00	"	9.12.94
Tanaka, Masafumi, 981 Mamedo-Cho Kohoku-Ku, Yokohama, Japan	130.00	"	"
96102 CONTACT: TERRY McGRATH, PHONE: (03) 9250 0146			
COUNTRY ROAD LIMITED			
James Francis Agency Pty Ltd, 3rd Floor, 104 Murray St, Perth, WA	103.13	Cheque	7.11.94
James Francis Agency Pty Ltd, 3rd Floor, 104 Murray St, Perth, WA	171.88	"	27.5.94
Mah, Siew-Keong, Apt Block 10-B 07-08 Braddell View, Singapore	580.00	"	30.12.94
96089 CONTACT: TERRY McGRATH, PHONE: (03) 9250 0146			
CROWN LIMITED			
Palfreyman, John Russell, 54 Elizabeth St, Malvern	479.45	Cheque	15.8.94
Teamco Nominees Pty Ltd (Normay Nominees Pty Ltd A/C), Level 15, 1 Market St, Sydney	191.78	"	"
96092 CONTACT: TERRY McGRATH, PHONE: (03) 9250 0146			
SKILLED ENGINEERING LTD			
Cornell, Ross James, C/- Kennedy & Jonkin Tran Ltd Sha Tin Central Post Office, Box No. 24, Sha Tin NT Hong Kong	200.00	Cheque	14.11.94
Kirn, Tania Joan, C/- Roger Dean Collins, 9 Indama St, Regency Park, SA	130.00	"	14.11.94
96110 CONTACT: TERRY McGRATH, PHONE: (03) 9250 0146			

Unclaimed Moneys Act 1962

Register of Unclaimed Moneys held by the---

<i>Name of Owner on Books and Last Known Address</i>	<i>Total Amount Due to Owner</i>	<i>Description of Unclaimed Money</i>	<i>Date when Amount first became Payable</i>
\$			
DIVERSIFIED UNITED INVESTMENT LIMITED			
Cockroft, Harry Hudson, "Woodlea", 94 Brisbane St, Berwick	161.00	Cheque	13.10.94
Goldacre, Dorthy Jean, 32 Meehan Gardens, Narrabundah, ACT	250.00	"	15.4.94
Illman, Margot Florence, Unit 8, 16-18 Park Avenue, Mosman, NSW	474.81	"	13.10.94
Traynor, Mary Genevieve, 160A Esplanade, Brighton SA	103.00	"	13.10.94

96096

CONTACT:TERRY McGRATH, PHONE: (03) 9250 0146

GANDEL RETAIL TRUST

Brown, Morton and Charlton, Tony, 20 Shaftesbury Ave, Malvern	197.50	Cheque	24.8.94
C & C Nominees Pty Ltd, 99 William St, Melbourne	395.00	"	"
Eric Robertson Builders P/L, Muddy Creek Rd, Narre Warren East	118.50	"	"
Johnston, Jennifer Carolyn, 30 Albany Cre, Surrey Hills	197.50	"	"
Lacey, Susan Mary, 56 Broadway, Camberwell	118.50	"	"
Teale, Trevor Lane, 12 Longbourne Ave, Notting Hill	276.50	"	"
Weng, Jim, 47 Hopetoun Rd, Toorak	118.50	"	"
Woodhouse, William and Marshall, Gordon, 21 Wilson Rd, Bunbury, WA	197.50	"	"

96108

CONTACT: TERRY McGRATH, PHONE: (03) 9250 0146

JUST JEANS HOLDINGS LIMITED

Berryman, Gregory, and Murphy, Gerri, 1/11 McCallum St, Hastings	200.00	Cheque	12.12.94
Hansen, Jane Caroline, 6 Fairbairn Rd, Toorak	160.00	"	12.12.94
Nexus Quantum Pty Ltd, 47 O'Grady St, Albert Park	800.00	"	12.12.94

96097

CONTACT:TERRY McGRATH, PHONE: (03) 9250 0146

COMALCO LIMITED

Muston, Ian Phillip, 18 Harris St, Paddington, NSW	234.60	Cheque	13.4.94
Muston, Ian Phillip, 18 Harris St, Paddington, NSW	234.60	"	12.10.94

96088

CONTACT:TERRY McGRATH, PHONE: (03) 9250 0146

Unclaimed Moneys Act 1962

Register of Unclaimed Moneys held by the—

<i>Name of Owner on Books and Last Known Address</i>	<i>Total Amount Due to Owner</i>	<i>Description of Unclaimed Money</i>	<i>Date when Amount first became Payable</i>
\$			
MOTORS HOLDINGS LIMITED			
Bridges, Gary Donald and Ann Marie, P.O. Box 1101, Ballarat Mail Centre 96099 CONTACT: TERRY McGRATH, PHONE: (03) 9250 0146	275.00	Cheque	29.11.94
AUSTRALIAN UNITED INVESTMENT COMPANY LIMITED			
Miller, William Howe, C/- Morrison & Sawers, P.O. Box 321, Kyabram	198.75	Cheque	29.9.94
Orr, Ulric Graeme, 100 Smith St, Lorne	1,748.80	"	"
Treacy, Kevin James and Patricia Mavis; Ryan, Patrick Francis and Parminter, Beverley Frances, P.O. Box 1961, Auckland, NZ	125.01	"	"
96100 CONTACT: TERRY McGRATH, PHONE: (03) 9250 0146			
THE EQUITY TRUSTEES EXEC & AGENCY CO LTD			
Elkington, Allan Bartlett, 24 Crow St, East Burwood	220.00	Cheque	26.8.94
McGowan, Glenda Catherine, 116 Withnell Wy, Karratha, WA	207.46	"	"
96104 CONTACT: TERRY McGRATH, PHONE: (03) 9250 0146			
PACIFIC BBA LIMITED			
Boyd, Vincent and Helen, 59 Manuka Pde, Gorokan, NSW	100.00	Cheque	7.10.94
Detwarasiti, Munchee, 366 Trok Tuangaok Santipak Rd, Bangkok, Thailand	300.00	"	"
Harris, Alastair Digby Joan, 8 Kneebone St, Goodwood, SA	126.00	"	13.5.94
Innovative Design Company Pty Limited, 162C Queen St, Woollahra, NSW	850.00	"	7.10.94
Lancashire Pty Ltd, C/- Mr Keith Smith, P.O. Box 110, Hahndorf, SA	273.00	"	13.5.94
Lancashire Pty Ltd, C/- Mr Keith Smith, P.O. Box 110, Hahndorf, SA	195.00	"	7.10.94
Zevot Pty Ltd, P.O. Box 300, Nedlands, WA	225.00	"	"
96105 CONTACT: TERRY McGRATH, PHONE: (03) 9250 0146			

Unclaimed Moneys Act 1962

Register of Unclaimed Moneys held by the—

Name of Owner on Books and Last Known Address	Total Amount Due to Owner	Description of Unclaimed Money	Date when Amount first became Payable
\$			
MONASH UNIVERSITY			
		Unpresented	
Ernst & Young, GPO Box 67B, Melbourne	850.00	Cheque	7.1.94
Carter, M. G., 15 Whitelaw Cres, Heidelberg	945.40	"	20.12.93
Mastersoft P/L, Level 1, 100 Albert Rd, South Melbourne	120.00	"	14.1.94
Chan, A. L., 5 Annesley Crt, Mt Waverley	304.00	"	7.1.94
Monash Medical Centre, Clayton Rd, Clayton	169.00	"	24.1.94
Kondo, R., 3/24 Johnson St, East St Kilda	129.80	"	11.1.94
Aust. Inst. Coy Directors, 71 York St, Sydney	225.00	"	14.1.94
Teksim, Anandalee, 4 Cedar Crt, Glen Waverley	1,275.00	"	28.1.94
Uni. of Melbourne, Parkville	245.00	"	"
Boyd, B., 14 Florey Crt, Mulgrave	110.00	"	31.1.94
Haneiu, J., 26 Wembley Ave, Spotswood	270.00	"	7.2.94
Sharma, R., C/- Syme Accounting, Clfield campus	600.00	"	15.3.94
Bradley, E. and M., 35 Garden Rd, Clayton	352.00	"	25.3.94
W. Hogan, C/- Ecom. Dept, Monsah Uni, Clayton	129.00	"	15.3.94
Hum, S., 373 Dandenong Rd, Armadale	265.00	"	23.12.94
Jesmond P/L, P.O. Box 76, Port Melbourne	3,357.75	"	12.4.94
McCarthy, M. G., 1/6 McHenry St, Ripponlea	135.00	"	18.3.94
Uni South Queensland, Toowoomba QLD	200.00	"	30.3.94
Matthews, Shiloh, Fact 7/3 Clancy Rd, Mt Evelyn	243.10	"	6.6.94
Pantazis, 36 Macedon Ave, North Balwyn	105.00	"	11.4.94
Chan, A., C/- Monash Uni, Clayton	1,100.00	"	28.4.94
Ian Huntly P/L, P.O. Box 99, Cremorne	207.00	"	4.5.94
Pheiti, Oon, 1778 Dandenong Rd, East Oakleigh	100.00	"	5.5.94
Achariyawong, A., C/- Monash Uni, Clayton	2,760.00	"	18.5.94
Sth Oakleigh Sec. Coll., Farm Rd, Sth Oakleigh	681.20	"	20.5.94
Anti Wave, Unit 2/16 Maiella St, Brisbane, QLD	850.00	"	"
Lui, C. N., C/- Monash Uni, Clayton	1,625.00	"	24.5.94
Agombar, 11 Edinburgh Rd, Bayswater	163.26	"	10.5.94
San Remo Coffee, 269 Cahrman Rd, Cheltenham	272.00	"	20.6.94
Pfueller, S. L., RMB 333, Trafalgar South	121.00	"	14.6.94
Kuchel, P. W., 9 Radley P., Cherry Brook	204.30	"	20.6.94
Ku Children's Serv., 169 Burwood Rd, Hawthorn	112.60	"	4.7.94
Schwob's Swiss Gour. Sand., 345 St Kilda Rd, St Kilda	158.30	"	20.6.94
Gibson, B., 36 Melba Ave, Sunbury	1,650.00	"	20.7.94
Karalis, A. A., 9 Golden Gve, Glen Waverley	124.00	"	19.7.94
Deslandes, R. B., 28 Loughnan Rd, Ringwood	268.50	"	21.7.94
Ama Practice Services P/L, 293 Royal Pde, Parkville	1,545.00	"	27.7.94
Hewlett Packard, 31-41 Joseph St, Blackburn North	425.00	"	4.8.94
Bowden, D. K., C/- Monash Uni., Clayton	112.00	"	1.8.94
Modern Tone Furn. P/L, 120-138 Roseneath St, Clifton Hill	780.00	"	20.4.94
Wassertheil, J., 332 Orrong Rd, Elsternwick	117.44	"	2.8.94
Uni of West Sydney, P.O. Box 1000, St Marys	610.00	"	12.9.94
Bhowal, A. K., 3 Goya Crt, Wheelers Hill	111.00	"	19.9.94
Lenfam P/L, 1/16 Talbot Ave, East St Kilda	1,142.32	"	29.8.94
Cross, E. J., 119 Gore St, Fitzroy	117.90	"	13.4.94
Berry, P. J., C/- Monash Medical Centre, Clayton	1,050.00	"	29.9.94
Immunology Group of Vic, C/- Royal Melb. Hospital	160.00	"	5.10.94
Nihei, K., 25 Royal Pde, South Caulfield	317.00	"	"
Dept. Soc. Security, P.O. Box 58, Cheltenham	132.00	"	6.10.94
Info. Aust. Group, 45 Flinders Lane, Melbourne	102.95	"	17.10.94

Yi-Qing, E. Liu, 12 Macartney Ave, Kew	883.00	"	1.11.94
Toner Charge Plus, 2 Mayfield St, Abbotsford	507.00	"	29.9.94
Microsoft P/L, Locked Bag 45, North Ryde NSW	540.05	"	23.11.94
Mulhall, B., C/- Monash Uni, Clayton	139.30	"	23.11.94
Vic. Amateur F/Ball Ass, 16Fl/500 Collins St, South Melbourne	108.81	"	23.10.94
Cannon Finance Aust. Ltd, 88 Rickets Rd, Mt Waverley	273.10	"	18.11.94
Monash Uni Student Union, Peninsula Campus	200.00	"	14.11.94
Oldfield, M., 34 Bond St, Clayton South	440.00	"	8.11.94
Yee, Loh Sin, 2 Moonbria Wy, Templestowe	183.95	"	18.11.94
Sonic Sound Light, 412 Neerim Rd, Carnegie	181.50	"	4.11.94
Uni of Melbourne, 9 Gratten St, Parkville	150.00	"	20.12.94
Tse, Chung Cheung, Monash Uni, Caulfield Campus	350.00	"	6.12.94
Chong, S. K., 1/14-16 Quigley Cres, Churchill	1,187.00	"	"
Oppermann, K., C/- Monash Uni, Clayton	250.00	"	30.11.94
Yagnik, L., C/- IBM Aust, 60 City Rd, South Melbourne	400.00	"	6.12.94
Shenwang, K., C/- 373 Dandenong Rd, Armadale	250.00	"	27.11.94
Leng, Lew Khan, 1/38 Beddoe Ave, Clayton	150.00	"	8.12.94
Kee, Choy Ngar, 12/16 Auburn Gve, Hawthorn	1,815.10	"	"
Jarman, P. J., 74 Canambe St, Armidale	204.30	"	20.12.94
Mueller, B. K., 11 Lambert Rd, Caulfield North	116.10	"	"
Yun, Y., 4/749 Old Sth Head Rd, Vaucluse	100.00	"	6.12.94
Hooke, G., C/- Monash Uni, Clayton	122.25	"	15.12.94
Shimadzu, 170 Foster Rd, Mt Waverley	719.20	Credit Balance	29.11.93
Tai, 860 Dandenong Rd, Caulfield East	247.72	"	23.12.94
Colly Farms Cotton Ltd, 6 Margaret St, Sydney NSW	430.00	"	27.4.94
Gokstenskolan, 2/644 21 Torshalla, Sweden	100.00	"	14.4.94
Grain Co., 619 Ruthven St, Toowoomba	650.00	"	9.5.94
HBH Tech Ind., P.O. Box 807, Dandenong	2,866.00	"	12.5.94
Hicks, G. L., 7 Ardmure Park, Singapore	111.15	"	9.12.93
I.C. Technologies, 556 Glenferrie Rd, Hawthorn	149.00	"	31.12.93
University De Mala, Spain	147.33	"	19.4.94
Vic. Hockey Assoc., P.O. Box 32, Parkville	1,080.50	"	9.2.94
AB Study, RMB 745, Yarram	100.00	"	22.7.94
Dept. Social Security, P.O. Box 49 Preston	129.00	"	17.8.94
Rehfish, M., C/- Monash Uni, Clayton	106.00	"	11.3.94
Graham, S. M., 88 Greville St, Prahran	250.00	"	18.2.94
Shokry, T. H., 4/7 Bettina St, Clayton	102.00	"	11.3.94
Dadallage, K. C., C/- Monash Uni, Clayton	2,476.50	"	12.3.94
Grenade, G. C., C/- Monash Uni, Clayton	325.00	"	11.3.94
Paris, L. S., 85 Church St, Hawthorn	148.50	"	"
Yuen, M. K., 19/2A Bates St, Malvern East	654.50	"	"
Mitchell, J. T., 358 Beach Rd, Blackrock	190.00	"	"
		Unpresented	
ABA Freight Consolidated, P.O. Box 1088, Carlton	176.62	Cheque	20.7.94

96065

CONTACT: MR G. HEPWORTH, PHONE: (03) 9905 5918

PROCLAMATIONS

**Road Safety (Wheel Clamping) Act 1996
PROCLAMATION OF COMMENCEMENT**

I, Richard E. McGarvie, Governor of Victoria with the advice of the Executive Council and under Section 2 (2) of the **Road Safety (Wheel Clamping) Act 1996** fix 1 August 1996 as the date on which the Act (except for Sections 1 and 2 which are already in operation) comes into operation.

Given under my hand and the seal of
Victoria on 30 July 1996

(L.S.) R. E. McGARVIE
By His Excellency's Command

GEOFF CRAIGE
Minister for Roads and Ports

**Police Regulation (Selection and Review)
Act 1996**

**PROCLAMATION OF COMMENCEMENT
OF SPECIFIED PROVISIONS**

I, Richard E. McGarvie, Governor of Victoria with the advice of the Executive Council and under Section 2 (2) of the **Police Regulation (Selection and Review) Act 1996**, fix 2 August 1996 as the day on which the remaining provisions of that Act come into operation.

Given under my hand and the seal of
Victoria on 30 July 1996

(L.S.) R. E. McGARVIE
By His Excellency's Command

BILL McGRATH
Minister for Police and
Emergency Services

**Land Act 1958
PROCLAMATION OF ROADS**

I, Richard E. McGarvie, Governor of Victoria acting with the advice of the Executive Council and under Section 25 (3) (c) of the **Land Act 1958** proclaim as roads the following lands:

**MUNICIPAL DISTRICT OF THE
MITCHELL SHIRE COUNCIL**

BROADFORD—Crown Allotment 21A, Section 51, Township of Broadford, Parish of Broadford as shown on Certified Plan No. 116742 lodged in the Central Plan Office—(L7-4710).

**MUNICIPAL DISTRICT OF THE LODDON
SHIRE COUNCIL**

INGLEWOOD—Crown Allotment 27A, Section 9, Township of Inglewood, Parish of Inglewood as shown on Certified Plan No. 117050 lodged in the Central Plan Office—(P130321).

Given under my hand and the seal of
Victoria on 30 July 1996

(L.S.) R. E. McGARVIE
By His Excellency's Command

MARIE TEHAN
Minister for Conservation and
Land Management

**Land Revocations (And Other Matters)
Act 1995**

**PROCLAMATION OF COMMENCEMENT
OF CERTAIN PROVISIONS**

I, Richard E. McGarvie, Governor of Victoria, acting with the advice of the Executive Council and under Section 2 (2) of the **Land Revocations (And Other Matters) Act 1995**, fix Thursday, 1 August 1996 as the day on which Sections 16, 17, 18 and 19 of that Act come into operation.

Given under my hand and the seal of
Victoria on 30 July 1996

(L.S.) R. E. McGARVIE
By His Excellency's Command

MARIE TEHAN
Minister for Conservation and
Land Management

**Fisheries Act 1995
PROCLAMATION OF COMMENCEMENT
OF CERTAIN PROVISIONS**

I, Richard E. McGarvie, Governor of Victoria, acting with the advice of the Executive Council and under Section 2 (1) of the **Fisheries Act 1995**, fix Thursday, 1 August 1996 as the day on which Sections 90, 91, 92, 93, 94, 160 (1) and (2), 160 (3) (c), 160 (4), (5), (6), (7), (8) and (9), 160 (11) and Schedule 1 of that Act come into operation.

Given under my hand and the seal of
Victoria on 30 July 1996

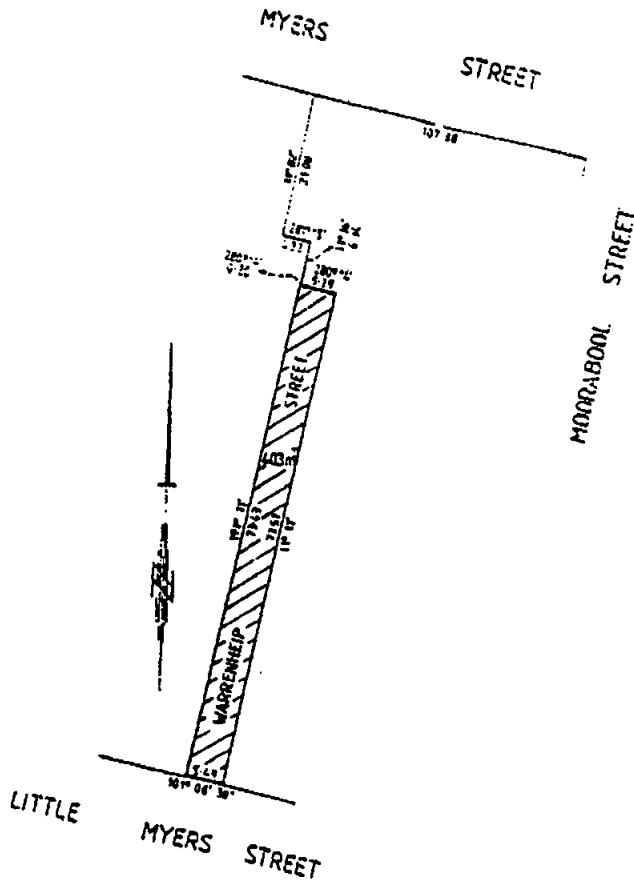
(L.S.) R. E. McGARVIE
By His Excellency's Command

PATRICK McNAMARA
Deputy Premier
Minister for Agriculture and Resources

**GOVERNMENT AND OUTER BUDGET SECTOR
AGENCIES NOTICES**

**CITY OF GREATER GEELONG
Road Discontinuance**

That the Greater Geelong City Council at its ordinary meeting held on 28 November 1995, formed the opinion that the road shown hatched on the plan below is not reasonably required as a road for public use and resolved to discontinue the road and having advertised and served notices regarding the proposed discontinuance and there being no submissions made under Section 223 of the Local Government Act 1989, orders that the said part of the road known as Warrenheip Place, Geelong be discontinued pursuant to Schedule 10, Clause 3 (a), of Section 206 of the said Act, and the land of the discontinued road vest in the Council pursuant to Section 207B of the said Act and be sold by Private Treaty to the owners of the land abutting the road.

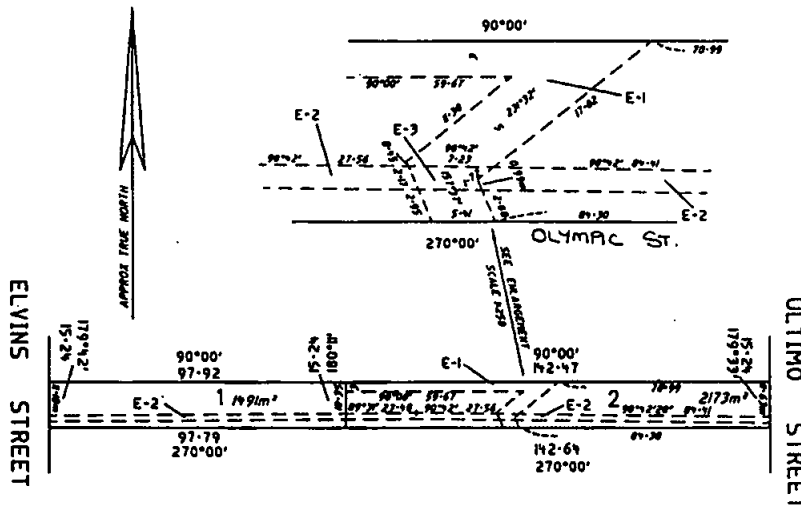


MICHAEL MALOUF
Chief Executive

DELATITE SHIRE COUNCIL
Road Discontinuance

Under Section 206 and Schedule 10, Clause 3 of the **Local Government Act 1989** the Delatite Shire Council at its ordinary meeting held on Thursday, 18 July 1996 formed the opinion that the road shown on the Plan below is not reasonably required as a road for Public Use and resolved to discontinue the road and to deal with the land from the road in the following manner;

- (i) Retain the land from the road as to Lot 1 on the Plan below for Municipal Purposes; and
- (ii) Sell the land from the road as to Lot 2 on the Plan below to an abutting owner.



ROBERT HAUSER
Chief Executive Officer

MILDURA RURAL CITY COUNCIL
Closure of Gallagher Lane Between Langtree Avenue and Linton Lane, Mildura

Notice is hereby given that following consideration of public submissions on the proposed closure of portion of Gallagher Lane, Council will now close the above mentioned portion of laneway to vehicular traffic in accordance with its Resolution of 1 February 1996.

The closure will be effected at 4.00 p.m. on Friday, 2 August 1996.

GRAEME DAVY
Chief Executive Officer

HORSHAM RURAL CITY COUNCIL
Local Law No. 8

Notice is hereby given that at its meeting on 23 July 1996 Council resolved to adopt the following Local Law:

Local Law No. 8—Environmental Health
(Animals and Birds)

The purpose and general purport of Local Law No. 8 is:

- * To regulate for the keeping and control of:
 - dogs;
 - horses, cattle and other animals;
 - domestic birds;
 - pigeons;
 - poultry;
 - other birds;
 - bees;
 - rodents; and
 - reptiles.
- * To provide for the peace, order and good government of the Municipal District; and
- * To provide for the administration of the Council's powers and functions.

The date of operation of the Local Law is the day following the publication of this notice.

Copies of Local Law No. 8 are available from the Horsham Civic Centre, Roberts Avenue, Horsham and the Natimuk Municipal Office, Main Street, Natimuk during business hours.

P. F. BROWN
Acting Chief Executive Officer
Horsham Rural City Council

P.O. Box 511
Horsham 3402

TOWONG SHIRE COUNCIL
Local Law No. 5

Notice is hereby given that at its meeting held on 17 July, having considered submissions pursuant to Section 223 of the Local Government Act 1989, the Council resolved pursuant to Section 119 of the Act to make the following Local Law for the purpose and purport which are detailed below.

The objective of this Local Law is:

- * To regulate the movement of livestock throughout the municipality, ensuring minimum damage to pavement and vegetation, minimising the spread of livestock disease and noxious weeds, plus ensuring the safety of roads and streets.

Copies of the Local Law are available for inspection during normal office hours at Council's Corryong and Tallangatta Offices.

GARRY CECIL
Chief Executive Officer

MELBOURNE WATER CORPORATION
Proclamation of Water Mains

Water mains have been laid to supply water to each property in the streets referred to below. This notice is given under the Melbourne and Metropolitan Board of Works Act 1958 to require the owner of each property to lay connection pipes for water supply. However, in this case, the connection pipes have been laid and water is now available.

Each property is declared a serviced property under the Water Industry Act 1994 and rates will be liable from the date of connection or from 5 August 1996 whichever occurs first.

City of Casey

SA 0241 Berwick, Homestead Road, Lots 4s, Springfield Court, Lots 62, 63, 77 to 83, Stephanie Court, Lots 64 to 68, 70 to 76.

SA 0242 Cranbourne, Dairy Place, Lots 6 to 8, 16 to 25, 80 to 86, and Res 2, Market Court, Lots 26 to 29, 73 to 79, Gumvista Walk, Lots 9 to 15.

SA 0243 Berwick, Kurrajong Road, Lots 66 to 69, 114, 116 to 118, 182 to 184, Labassa Road, Lots 62 to 65, Murdoch Avenue, Lots 46 to 48, 192, 193, Quarry Road, Lots 5 to 9, 50 to 67, 113, 177 to 181, 194 to 202.

SA 0244 Berwick, Eastbury Court, Lots 1 to 3, 45 to 56, Henshaw Court, Lots 1 to 3, 61 to 72, Oakgrove Drive, Lots 43, 44, 57 to 60, 73, 74.

SA 0248 Cranbourne, Baxter Tooradin Road 715, One Road, Lots 1 to 6, Two Road, Lots 42 to 52.

SA 0251 Berwick, Carmen Crescent, Lots 5 and 6, Malanie Close 27-31, 33-34, Lots 1 to 4, 7 to 12.

City of Kingston

SA 0246 Springvale, Nautilus Court, Lots 24, 25, 29 to 48, Neptune Court, Lots 26 to 28.

City of Knox

SA 0245 Knox, Teofilo Drive, Lots 1 to 5, 74 to 83, Thegables, Lots 84, 85, Thestrand, Lots 6 to 9, 69 to 73.

SA 0249 Sherbrooke, Heritage Way, Lots A, 1 to 5, 11 to 14, 16 to 26, Wellington Road, Lot A, Bergner Court.

SA 0250 Knox, Camphor Close, Lots 115 to 134.

Shire of Mornington Peninsula

SA 0248 Hastings, Cedarrose Terrace, Lots 119 to 122, 126, 128 to 133, Heritage Way, Lot 49, Lady Nelson Park, Lots 92 and 96, Sandstone Island Circuit, Lots 90, 91, 97 to 101, 117, 118, 123 to 125, 127.

Further particulars may be obtained from Wes Dunkley, telephone (03) 9784 8954.

RUSSELL COOPER
Managing Director
South East Water Limited
A.C.N. 066 902 547

Planning and Environment Act 1987
Environment Protection Act 1970
CORANGAMITE PLANNING SCHEME
 Notice of Amendment
 Amendment L9
NOTICE OF EPA WORKS APPROVAL
 Application No. WA 29641

The Corangamite Shire Council has prepared Amendment L9 to the Heytesbury Chapter of the Corangamite Planning Scheme.

The amendment proposes to amend Map 1 by rezoning approximately 40 hectares of land located generally at the south-eastern corner of County Boundary and Forest Park Roads at Naroghid, for the purposes of a municipal landfill facility, to a "Special Use (SU1) Zone—Municipal Landfill". The amendment also includes a definition for "Refuse Transfer Station Facility".

The Environment Protection Authority has received the following application to issue a Works Approval which permits work to be undertaken and permit disposal of municipal wastes by a landfill facility.

<i>Applicant</i>	<i>Address of Site</i>	<i>Application No.</i>	<i>Reason for Application</i>
Corangamite Shire	Within Lot 2 of PS82958, Crown Allotments 2A, 4A and 5A, Section 4 in the Parish of Tandarook, at Naroghid.	WA 29641	Establishment of a Municipal Landfill Facility.

The amendment and other supporting documentation can be inspected at Corangamite Shire, Service Centre, 26 Silvester Street, Cobden 3266; Corangamite Shire, Administration Centre, 181 Manifold Street, Camperdown 3260; Office of Planning and Heritage, Department of Infrastructure, 5th Floor, State Government Offices, Cnr Little Malop and Fenwick Streets, Geelong 3220; Office of Planning and Heritage, Department of Infrastructure, Olderfleet Building, Ground Floor, 477 Collins Street, Melbourne 3000; Environment Protection Authority, State Government Offices, Fourth Floor, Cnr Little Malop and Fenwick Streets, Geelong 3220 and the Environment Protection Authority, Olderfleet Building, Ground Floor, 477 Collins Street, Melbourne 3000.

Submissions are invited from the public and interested parties on all exhibited documents until 27 September 1996. Any submission lodged will be considered as a submission on both Amendment L9 to the Corangamite Shire Planning Scheme, and Works Approval Application No. WA 29641 to the Environment Protection Authority, and will be treated as a public document. Copies of submissions received will be forwarded to the Environment Protection Authority. Following public exhibition and receipt of submissions it is anticipated that an independent inquiry will be convened by the Minister for Planning and Local Government, at which persons may be heard in respect of their submissions.

Persons writing submissions should state whether or not they wish to be heard at the inquiry hearings.

Submissions should be forwarded to Eric Peterson, Manager Infrastructure and Development, Corangamite Shire, P.O. Box 84, Camperdown, Victoria 3260.

GARY STEVENSON
Chief Executive Officer

Planning and Environment Act 1987
WARRNAMBOOL PLANNING SCHEME
 Notice of Amendment to a Planning Scheme
 Amendment L20—Parts I and II

The Warrnambool City Council has prepared Amendment L20 to the Warrnambool Planning Scheme.

The amendment affects land—

1. on the north-west corner of McGregors Road and Grafton Road and either side of Park Street, Warrnambool as indicated on the plan.
2. on the north side of Tozer Road, being CA 50, Parish of Wangoom, City of Warrnambool as indicated on the plan.

The amendment proposes to change the Planning Scheme by—

Part I—

1. rezoning land on the west side of Park Street to allow for Racecourse purposes.
2. changing the provisions of the current Special Use Zone to provide for the development of racing stables on the land.

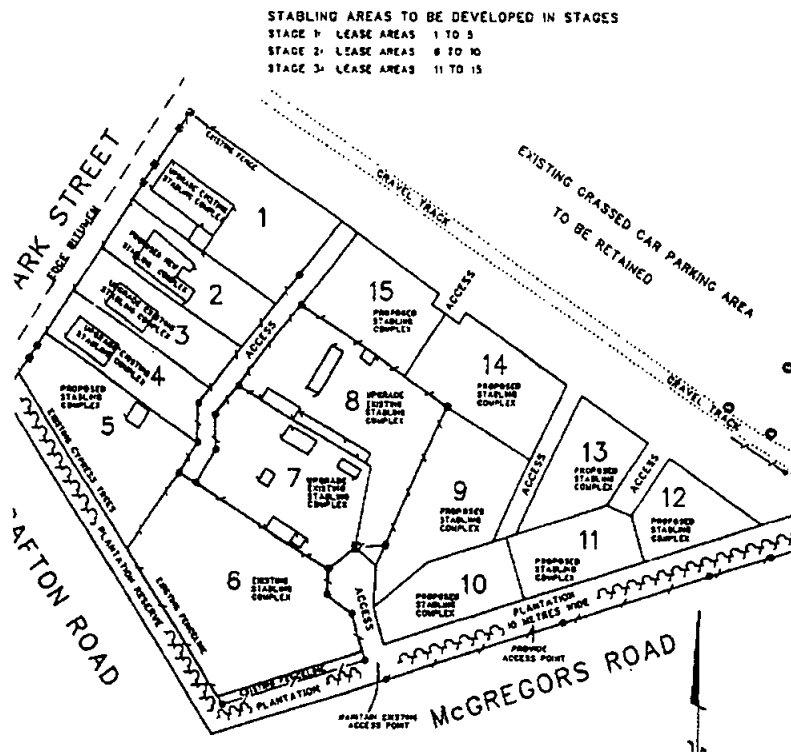
Part II—

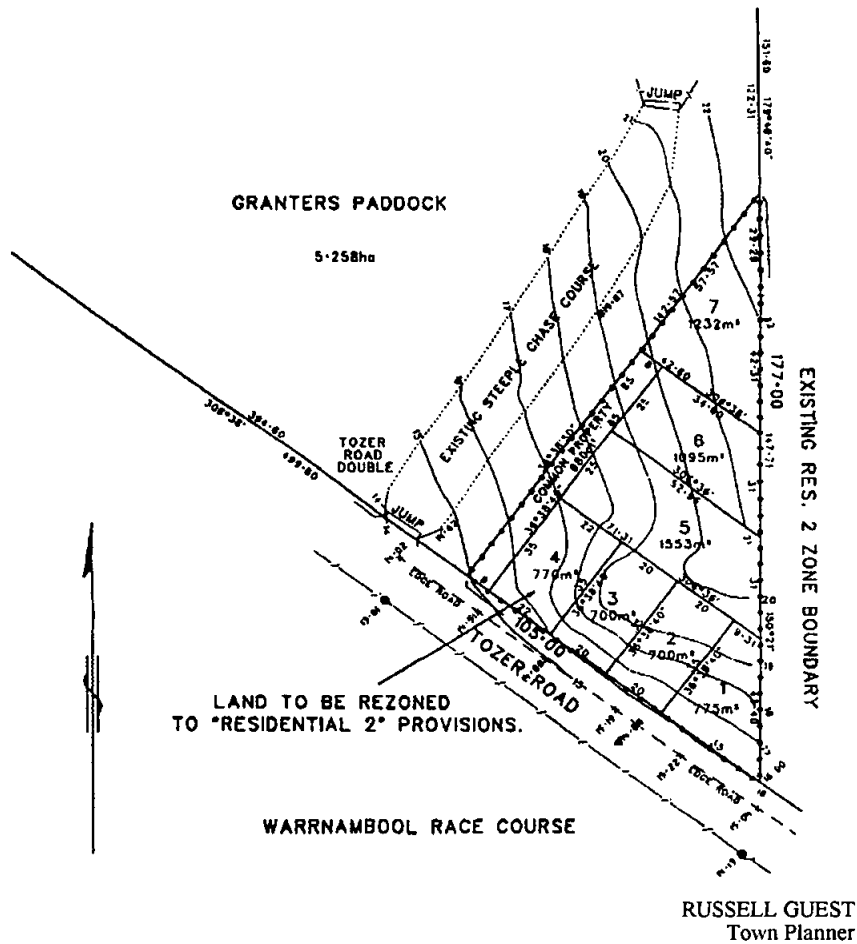
3. rezoning the land north of Tozer Road, to Residential 2.

A copy of the amendment can be inspected free of charge during office hours at City of Warrnambool, Municipal Offices, 25 Liebig Street, Warrnambool 3280; Office of Planning and Heritage, Olderfleet Buildings, 477 Collins Street, Melbourne 3000 and the Office of Planning and Heritage, Regional Office, Cnr Fenwick and Little Malop Streets, Geelong 3220.

Submissions about the amendment must be sent to the Town Planning Department, Warrnambool City Council, P.O. Box 198, Warrnambool 3280 by 5.00 p.m. on Thursday, 5 September 1996.

Dated 1 August 1996





**Planning and Environment Act 1987
DONCASTER AND TEMPLESTOWE
PLANNING SCHEME
Notice of Amendment
Amendment L108**

Manningham City Council has prepared Amendment L108 to the Doncaster and Templestowe Planning Scheme.

The land affected by the amendment is at Lot 1, Old Warrandyte Road, North Ringwood (PS 326261D). It is located on the western side of Old Warrandyte Road, around 180 metres north of Warrandyte-Ringwood Road.

The land is currently used as a telephone exchange and line depot. Telstra propose to cease the use of the land for a line depot and retain the exchange. This has resulted in Telstra owning surplus land. The amendment proposes to insert a site specific provision into the Residential D Zone to enable a two lot subdivision.

The amendment can be inspected at Manningham City Council Municipal Offices, 699 Doncaster Road, Doncaster and the Department of Infrastructure, Ground Floor, The Olderfleet Buildings, 477 Collins Street, Melbourne.

Submissions about the amendment must be sent to Manningham City Council, P.O. Box 1, Doncaster, Victoria 3108, Attention: Manager Economic and Environmental Planning before 2 September 1996.

Dated 23 July 1996

BOB SEIFFERT
Chief Executive

Planning and Environment Act 1987
SHERBROOKE PLANNING SCHEME
Notice of Amendment
Amendment L105

The Cardinia Shire Council has prepared Amendment L105 to the Sherbrooke Planning Scheme.

The amendment affects the land at Lots 171 to 174 (inclusive) Glenvista Avenue and Lots 33 to 35 (inclusive) Benson Street, Emerald.

The amendment proposes to change the Planning Scheme by altering Restructure Map Nos RS63 and RS66 to allow one additional lot to be created in each of the restructure maps.

The amendment can be inspected at Cardinia Shire Council, Municipal Office, Henty Way, Pakenham, Victoria 3810 and the Department of Infrastructure, Plan Inspection Section, Olderfleet Building, 477 Collins Street, Melbourne, Victoria 3000.

Submissions about the amendment must be sent to Cardinia Shire Council, P.O. Box 7, Pakenham, Victoria 3810 by 6 September 1996.

PHILIP WALTON
Manager Development

Planning and Environment Act 1987
BRIMBANK PLANNING SCHEME
Notice of Amendment
Amendment L26

Brimbank City Council has prepared Amendment L26 to the Brimbank Planning Scheme.

The amendment proposes to rezone land situated at Lots 160 and 161 on Plan of Subdivision PS308038J, being the land located on the south-east corner of Copperfield and Frost Drives, Delahey from a Neighbourhood Business Zone (Keilor) to a Reserved Living Zone (Keilor).

A copy of the amendment can be inspected at the office of Brimbank City Council, Keilor Office, Old Calder Highway, Keilor; Sunshine

Office, Alexandra Avenue, Sunshine and the Department of Planning and Development, 477 Collins Street, Melbourne and will be open for inspection during office hours by any person free of charge.

Submissions about the amendment must be sent to Brimbank City Council, Keilor Office, Old Calder Highway, Keilor by 6 September 1996.

Dated 31 July 1996

ROB VINES
Manager City Development

Planning and Environment Act 1987
BRIMBANK PLANNING SCHEME
Notice of Amendment
Amendment L18

Brimbank City Council has prepared Amendment L18 to the Brimbank Planning Scheme.

The amendment proposes to rezone land situated at Lot 3 on Plan of Subdivision PS308037L, being part of the land located on the north side of Taylors Road, east of Copperfields Drive, Delahey from a Reserved Living Zone (Keilor) to a Restricted Business Zone (Keilor).

A copy of the amendment can be inspected at the office of Brimbank City Council, Keilor Office, Old Calder Highway, Keilor; Sunshine Office, Alexandra Avenue, Sunshine and the Department of Planning and Development, 477 Collins Street, Melbourne and will be open for inspection during office hours by any person free of charge.

Submissions about the amendment must be sent to Brimbank City Council, Keilor Office, Old Calder Highway, Keilor by 6 September 1996.

Dated 31 July 1996

ROB VINES
Manager City Development

Planning and Environment Act 1987
BRIMBANK PLANNING SCHEME
Notice of Amendment
Amendment L25

Brimbank City Council has prepared Amendment L25 to the Brimbank Planning Scheme.

The amendment proposes to rezone land situated at Lots 864 and 865 on Plan of Subdivision PS323078K, being the land located on the north-west corner of

Copperfield and Aitken Drives, Delahey from a Reserved Living Zone (Keilor) to a Neighbourhood Business Zone (Keilor).

A copy of the amendment can be inspected at the office of Brimbank City Council, Keilor Office, Old Calder Highway, Keilor; Sunshine Office, Alexandra Avenue, Sunshine and the Department of Planning and Development, 477 Collins Street, Melbourne and will be open for inspection during office hours by any person free of charge.

Submissions about the amendment must be sent to Brimbank City Council, Keilor Office, Old Calder Highway, Keilor by 6 September 1996.

Dated 31 July 1996

ROB VINES
Manager City Development

Planning and Environment Act 1987
KNOX PLANNING SCHEME
Notice of Amendment
Amendment L108

Knox City Council has prepared an amendment which proposes to amend the Local Section of the Knox Planning Scheme, as follows:

- (i) Number the five (5) specific site controls set out in the Knox Light Industrial Zone Clause 117, from 117-7.1 to 117-7.5; and
- (ii) Include as Sub-Clause 117-7.6 a site specific control that enables a permit to be granted to use No. 55 Scoresby Road (Lot 8, L.P. 20578) Bayswater (east side of Scoresby Road) for the purpose of Panel Beating.

The amendment can be inspected at Knox City Council, Civic Centre, 420 Burwood Highway, Wantirna South 3152 (or from 12 August 1996 at 511 Burwood Highway, Wantirna South) and the Department of Infrastructure, Olderfleet Buildings, 477 Collins Street, Melbourne 3000.

Any persons affected by the amendment may make a submission in writing, which must be sent to Knox City Council, Civic Centre, 420 Burwood Highway, Wantirna South by 2 September 1996.

Dated 25 July 1996

DAVID L. POPE
Manager—Planning and Development

Planning and Environment Act 1987
MOORABBIN PLANNING SCHEME
Notice of Amendment to a Planning Scheme
Amendment L101

Bayside City Council has prepared Amendment L101 to the Moorabbin Planning Scheme, Local Section. This amendment affects land at 386 Reserve Road, Cheltenham.

The amendment proposes to change the Planning Scheme by rezoning a parcel of land at the above address from Public Purposes 13 (State Electricity Commission) to General Industry (IN4).

The amendment can be inspected during office hours at Bayside City Council, Municipal Offices, Boxshall Street, Brighton 3186 or Department of Planning and Development, Olderfleet Building, 477 Collins Street, Melbourne 3000.

Submissions about the amendment will be received until 5.00 p.m. Thursday, 29 August and should be sent to Bayside City Council, Planning Department, P.O. Box 27, Sandringham 3191 by 5.00 p.m. Thursday, 29 August 1996.

Planning and Environment Act 1987
CRANBOURNE PLANNING SCHEME
Notice of Amendment
Amendment L193

Casey City Council has prepared Amendment L193 to the Local Section of the Cranbourne Planning Scheme.

The amendment proposes to amend Clause 107-4 of the Planning Scheme concerning the Thompson Parkway Shopping Centre at the north-eastern corner of South Gippsland Highway and Thompsons Road. The amendment will facilitate the establishment of a video hire shop on vacant land for which previous approval has been given for a restaurant.

The amendment can be inspected at Casey City Council, (Narre Warren Office), Municipal Offices, Magid Drive, Narre Warren and The Department of Planning and Development, Ground Floor, The Olderfleet Buildings, 477 Collins Street, Melbourne.

Submissions about the amendment must be sent to The Chief Executive, Casey City Council, P.O. Box 1000, Narre Warren 3805 by 2 September 1996.

JACQUI HOUGUET
Manager Planning

Planning and Environment Act 1987
PORT PHILLIP PLANNING SCHEME
Notice of Amendment to a Planning Scheme
Amendment L32

The City of Port Phillip has prepared Amendment L32 to the Port Phillip Planning Scheme.

The amendment affects land known as the former HMAS Lonsdale (North) site and includes all the land bounded by Rouse Street, Esplanade West, Graham Street, and Esplanade East with the exception of the existing Melbourne Water pumping station.

The amendment proposes to change the Planning Scheme by:

- * Rezoning the land from a "Public Purpose Reservation—Commonwealth Government" to "Urban Residential No. 2". This will allow the development of the land for residential purposes. A Planning Permit will be required to construct a dwelling on a lot of less than 300 square metres, however, the Town Planning application will be exempt from the relevant notice requirements and appeal rights of the **Planning and Environment Act 1987**.
- * Including the land within a Potential Contaminated Land overlay control. This will require the land to be made suitable for sensitive uses (e.g. residential) before that use, or any works associated with the use, commences.
- * Including the land within an Incorporated Plan overlay control. The schedule requires the form and condition (including height, setbacks, number of dwellings, etc.) of future use and development to be shown on an Incorporated Plan (Concept Plan and a Building Envelope Plan) before development can commence.

A copy of the amendment may be inspected at the following locations during office hours: City of Port Phillip Urban Planning Section, South Melbourne Town Hall, Bank Street, South Melbourne; Port Melbourne Town Hall, Bay Street, Port Melbourne and the Department of Planning and Development, 477 Collins Street, Melbourne.

Submissions about the amendment must be sent to The Manager, Planning and Building Services, City of Port Phillip, Private Bag No. 3, P.O. St Kilda 3182 by Monday, 2 September 1996.

Dated 1 August 1996

JON HICKMAN
Chief Executive Officer

Planning and Environment Act 1987
MORELAND PLANNING SCHEME
Notice of Amendment
Amendment L28

The Moreland City Council has prepared Amendment L28 to the Moreland Planning Scheme. The amendment affects land at 53 Lyle Street, Brunswick. The amendment proposes to change the Planning Scheme by changing the zoning of the land from a Residential C Zone to Light Industrial Zone in accordance with the map forming part of this amendment.

The amendment can be inspected free of charge during office hours at the following locations: Town Planning Department, Moreland City Council, Coburg Offices, 90 Bell Street, Coburg 3058 and the Department of Planning and Development, Ground Floor, Olderfleet Buildings, 477 Collins Street, Melbourne 3000.

Submissions about the amendment must be sent to Town Planning Department, Moreland City Council, Locked Bag 10, Moreland 3508 by 2 September 1996.

Dated 1 August 1996

BRENDAN MURPHY
Manager Planning Services

**EXEMPTION FROM NOTIFICATION OF
VACANCY UNDER SECTION 29 (2) OF THE
PUBLIC SECTOR MANAGEMENT ACT
1992**

The Secretary to the Department of Justice exempts the following position from requirement to notify a vacancy:

Position No. 71/45/2531/0, COG-2B, Industry Officer, the Public Correctional Enterprise.

Reasons for exemption

The vacancy has duties and qualifications identical to another vacancy that has recently been advertised and the staff member was an

1964 G 30 1 August 1996

Victoria Government Gazette

applicant for the other vacancy and was assessed as clearly meeting all of the requirements of the position.

TIM DALY
A/Secretary to the Department of Justice

EXEMPTION FROM NOTIFICATION OF
VACANCY UNDER SECTION 29 (2) OF THE
PUBLIC SECTOR MANAGEMENT ACT
1992

Position No. FORENOFF 84, FO-3, Traffic Alcohol Section, Traffic and Operations Support Department, Office of the Chief Commissioner of Police.

Reason for exemption

The vacancy has duties and qualification requirements that are specialised and peculiar to the department and the proposed appointee is a staff member considered to be the only staff member possessing the specialised qualifications.

NEIL COMRIE
Chief Commissioner of Police

EXEMPTION FROM NOTIFICATION OF
VACANCY UNDER SECTION 29 (2) OF THE
PUBLIC SECTOR MANAGEMENT ACT
1992

Position No. 35/01/4800/5, Manager, Marketing Communications, Marketing, VPS-5, Office of Building, Department of Infrastructure.

The position has been reclassified to recognise a demonstrated and significant shift in work value in a specialised area of work, the incumbent is an officer who is recognised as satisfactorily discharging all of the requirements of the position and the Department Head considers that it is unlikely that advertising the vacancy would attract a more suitable candidate.

SUE JAQUINOT
Group Manager
Department of Infrastructure

EXEMPTION FROM NOTIFICATION OF
VACANCY UNDER SECTION 29 (2) OF THE
PUBLIC SECTOR MANAGEMENT ACT
1992

Position No. 35/01/6134/2, Project Manager, Building Services Agency, VPS-5, Office of Building, Department of Infrastructure.

The position has been reclassified to recognise a demonstrated and significant shift in work value in a specialised area of work, the incumbent is an officer who is recognised as satisfactorily discharging all of the requirements of the position and the Department Head considers that it is unlikely that advertising the vacancy would attract a more suitable candidate.

SUE JAQUINOT
Group Manager
Department of Infrastructure

EXEMPTION FROM NOTIFICATION OF
VACANCY UNDER SECTION 29 (2) OF THE
PUBLIC SECTOR MANAGEMENT ACT
1992

Position No. 25/87/0769/0, Executive Support Officer, Class VPS-2, People Services Division, Department of Education.

Reason for exemption

The exemption is proposed on the grounds that the position has been reclassified to recognise a shift in work value in a specialised area of work and the incumbent is satisfactorily discharging all of the requirements of the position and it is unlikely that advertising the vacancy would attract a more suitable candidate.

FRANK PECK
A/Director of School Education

EXEMPTION FROM NOTIFICATION OF
VACANCY UNDER SECTION 29 (2) OF THE
PUBLIC SECTOR MANAGEMENT ACT
1992

Position No. 56/05/0512/5, Project Officer, Class VPS-3, Office of the Secretary, Directorate of School Education.

Reason for exemption

The vacancy has duties and qualifications requirements that are of a specialised nature peculiar to the department and the proposed appointee is a staff member considered to be the only staff member possessing the specialised qualifications.

PETER KIRBY
Secretary Department of Education

EXEMPTION FROM NOTIFICATION OF
VACANCY UNDER SECTION 29 (2) OF THE
PUBLIC SECTOR MANAGEMENT ACT
1992

Position No. 25/87/0664/3, WorkCover Projects Officer, Class VPS-3, People Services Division, Department of Education.

Reason for exemption

The above position has been reclassified to recognise a demonstrated and significant shift in work value in a specialised area of work, the incumbent is an officer who is recognised as satisfactorily discharging all of the requirements of the position and the Department Head considers that it is unlikely that advertising the vacancy would attract a more suitable candidate.

GEOFF SPRING
Secretary
Department of Education

EXEMPTION FROM NOTIFICATION OF
VACANCY UNDER SECTION 29 (2) OF THE
PUBLIC SECTOR MANAGEMENT ACT
1992

Position Nos 25/85/0139/0 and
25/85/0146/9, Emergency Management
Officer, Class VPS-2, Emergency Services
Group, Financial and Administrative Services
Division, Department of Education.

Reason for exemption

The vacancy or a similar vacancy has been advertised within the last 3 months or, in exceptional cases up to 6 months ago, without attracting a qualified applicant and/or the vacancy is in an area with a history of recruitment difficulties, and the proposed appointee (who may or may not be a staff member) is assessed as clearly meeting all of the requirements of the position.

GEOFF SPRING
Secretary, Department of Education

EXEMPTION FROM NOTIFICATION OF
VACANCY UNDER SECTION 29 (2) OF THE
PUBLIC SECTOR MANAGEMENT ACT
1992

Position No. 25/84/0166/8, Media Relations
Manager, Class VPS-5, Community
Information Service, Directorate of School
Education.

Reason for exemption

The vacancy has duties and qualifications requirements that are of a specialised nature peculiar to the department and the proposed appointee is a staff member considered to be the only staff member possessing the specialised qualifications.

GEOFF SPRING
Director of School Education

EXEMPTION FROM NOTIFICATION OF
VACANCY UNDER SECTION 29 (2) OF THE
PUBLIC SECTOR MANAGEMENT ACT
1992

Position No. 56/05/0212/7, Administration
Officer, Class VPS-2, Office of Training and
Further Education, Department of Education.

Reason for exemption

The above position has been reclassified to recognise a demonstrated and significant shift in work value in a specialised area of work, the incumbent is an officer who is recognised as satisfactorily discharging all of the requirements of the position and the Department Head considers that it is unlikely that advertising the vacancy would attract a more suitable candidate.

GEOFF SPRING
Secretary
Department of Education

EXEMPTION FROM NOTIFICATION OF
VACANCY UNDER SECTION 29 (2) OF THE
PUBLIC SECTOR MANAGEMENT ACT
1992

Position No. 56/05/0357/1, Administration
Officer, Class VPS-2, Office of Training and
Further Education, Department of Education.

Reason for exemption

The above position has been reclassified to recognise a demonstrated and significant shift in work value in a specialised area of work, the incumbent is an officer who is recognised as satisfactorily discharging all of the requirements of the position and the Department Head considers that it is unlikely that advertising the vacancy would attract a more suitable candidate.

GEOFF SPRING
Secretary
Department of Education

EXEMPTION FROM NOTIFICATION OF
VACANCY UNDER SECTION 29 (2) OF THE
PUBLIC SECTOR MANAGEMENT ACT
1992

Position No. 56/05/0363/0, Administration
Officer, Class VPS-2, Office of Training and
Further Education, Department of Education.

Reason for exemption

The above position has been reclassified to recognise a demonstrated and significant shift in work value in a specialised area of work, the incumbent is an officer who is recognised as satisfactorily discharging all of the

requirements of the position and the Department Head considers that it is unlikely that advertising the vacancy would attract a more suitable candidate.

GEOFF SPRING
Secretary
Department of Education

EXEMPTION FROM NOTIFICATION OF
VACANCY UNDER SECTION 29 (2) OF THE
PUBLIC SECTOR MANAGEMENT ACT
1992

Position No. 25/83/0014/0, Manager,
Executive Liaison, Class VPS-5, Office of the
Secretary, Department of Education.

Reason for exemption

The above position has been reclassified to recognise a demonstrated and significant shift in work value in a specialised area of work, the incumbent is an officer who is recognised as satisfactorily discharging all of the requirements of the position and the Department Head considers that it is unlikely that advertising the vacancy would attract a more suitable candidate.

GEOFF SPRING
Secretary
Department of Education

EXEMPTION FROM NOTIFICATION OF
VACANCY UNDER SECTION 29 (2) OF THE
PUBLIC SECTOR MANAGEMENT ACT
1992

Position No. 48/90/0140/0, Victorian Public
Service Officer, Band VPS-5, Manager
Information Systems, Office of Public
Prosecutions.

Reasons for exemption

The position has been reclassified to recognise a demonstrated and significant shift in work value in a specialised area of work, the incumbent is an officer who is recognised as satisfactorily discharging all of the requirements of the position and the Department Head considers that it is unlikely that advertising the vacancy would attract a more suitable candidate.

PETER WOOD
Solicitor
Office of Public Prosecutions

EXEMPTION FROM NOTIFICATION OF
VACANCY UNDER SECTION 29 (2) OF THE
PUBLIC SECTOR MANAGEMENT ACT
1992

Position No. 48/90/0010/1, Victorian Public
Service Officer, Band VPS-4, Manager
Litigation Support, Information Systems
Section, Office of Public Prosecutions.

Reasons for exemption

The position has been reclassified to recognise a demonstrated and significant shift in work value in a specialised area of work, the incumbent is an officer who is recognised as satisfactorily discharging all of the requirements of the position and the Department Head considers that it is unlikely that advertising the vacancy would attract a more suitable candidate.

PETER WOOD
Solicitor
Office of Public Prosecutions

EXEMPTION FROM NOTIFICATION OF
VACANCY UNDER SECTION 29 (2) OF THE
PUBLIC SECTOR MANAGEMENT ACT
1992

Position No. 48/90/0160/3, Victorian Public
Service Officer, Band VPS-4, Systems
Support Analyst, Information Systems, Office
of Public Prosecutions.

Reasons for exemption

The position has been reclassified to recognise a demonstrated and significant shift in work value in a specialised area of work, the incumbent is an officer who is recognised as satisfactorily discharging all of the requirements of the position and the Department Head considers that it is unlikely that advertising the vacancy would attract a more suitable candidate.

PETER WOOD
Solicitor
Office of Public Prosecutions

EXEMPTION FROM NOTIFICATION OF
VACANCY UNDER SECTION 29 (2) OF THE
PUBLIC SECTOR MANAGEMENT ACT
1992

Position No. 48/90/0103/5, Victorian Public
Service Officer, Band VPS-4, Network
Support Engineer, Information Systems,
Office of Public Prosecutions.

Reasons for exemption

The position has been reclassified to recognise a demonstrated and significant shift in work value in a specialised area of work, the incumbent is an officer who is recognised as satisfactorily discharging all of the requirements of the position and the Department Head considers that it is unlikely that advertising the vacancy would attract a more suitable candidate.

PETER WOOD
Solicitor
Office of Public Prosecutions

EXEMPTION FROM NOTIFICATION OF
VACANCY UNDER SECTION 29 (2) OF THE
PUBLIC SECTOR MANAGEMENT ACT
1992

Position No. 48/90/0164/7, Victorian Public Service Officer, Band VPS-1, Administrative Officer, Corporate Resources, Office of Public Prosecutions.

Reasons for exemption

The vacancy has duties and qualification identical to another vacancy that was advertised within the last 3 months, and the person was an applicant for the other vacancy and was assessed as clearly meeting all of the requirements of the position.

PETER WOOD
Solicitor
Office of Public Prosecutions

EXEMPTION FROM NOTIFICATION OF
VACANCY UNDER SECTION 29 (2) OF THE
PUBLIC SECTOR MANAGEMENT ACT
1992

Position No. 48/90/0052/0, Victorian Public Service Officer, Band VPS-1, Administrative Officer, Corporate Resources, Office of Public Prosecutions.

Reasons for exemption

The vacancy has duties and qualification identical to another vacancy that was advertised within the last 3 months, and the person was an applicant for the other vacancy and was assessed as clearly meeting all of the requirements of the position.

PETER WOOD
Solicitor
Office of Public Prosecutions

EXEMPTION
Application No. 34 of 1996

The Anti-Discrimination Tribunal constituted by the President pursuant to Section 83 (5) (a) (ii) of the **Equal Opportunity Act 1995** ("the Act") has considered an application pursuant to Section 83 of the Act by Dr Manjit Dhillon on behalf of All About Health—Gilbirch Clinic Preston to advertise for and employ a female doctor.

Upon reading the material tendered in support of this application the Tribunal is satisfied that it is appropriate to grant an exemption from Sections 13, 100 and 195 of the Act to permit the applicant to advertise for and employ a female doctor.

In granting this exemption the Tribunal noted:

- * there is a demand for a female doctor from existing patients at the clinic;
- * many of the female patients have ethnic backgrounds whose religions forbid them to be seen undressed, or touched by a male doctor;
- * there are two doctors in this practice, one male and one female;
- * the female doctor is leaving the practice on 26 July 1996;
- * there will be a need for a female doctor to enable a gender balance.

The Tribunal grants an exemption from the operation of Sections 13, 100 and 195 of the **Equal Opportunity Act 1995**, this exemption to remain in force until 30 July 1999.

CATE MCKENZIE
President

EXEMPTION
Application No. 30 of 1996

The Anti-Discrimination Tribunal constituted by the President pursuant to Section 83 (5) (a) (ii) of the **Equal Opportunity Act 1995** ("the Act") has considered an application pursuant to Section 83 of the Act by Network Recruitment Services Pty Ltd to insert in employment advertisements for Senior Management positions, placed on behalf of clients in the Retail services area, the words "Females are encouraged to apply".

Upon reading the material tendered in support of this application the Tribunal is satisfied that it is appropriate to grant an exemption from Section 195 of the Act to permit the applicant to insert, in employment advertisements for Senior Management positions, placed on behalf of clients in the Retail services area, the words "Females are encouraged to apply".

In granting this exemption the Tribunal noted:

- * in retail services the applicant has found there to be a large tendency towards males only applying for Senior Management positions;
- * one of the applicant's clients has opened 12 stores nationally and having received in excess of 100 applications for each management position, only approximately 4 female candidates have been interviewed;
- * out of the 12 stores currently operated by this client only approximately two senior positions are held by females;
- * the granting of the exemption will encourage a gender balance within the store management environment;
- * the exemption will encourage equality of opportunity to seek Senior Management positions in Retail services.

The Tribunal grants an exemption from the operation of Section 195 of the Equal Opportunity Act 1995, this exemption to remain in force until 31 July 1999.

CATE MCKENZIE
President

**Co-operation Act 1981
CHANGE OF NAME OF A SOCIETY**

Notice is hereby given that Heidelberg Children's Community Co-operative Limited which was incorporated as a Community Advancement Society under the above-named Act on 13 March 1974, has registered a change of its name and is now incorporated under the name of Ivanhoe Children's Community Co-operative Limited under the said Act.

Dated at Melbourne 22 July 1996

PAUL HOPKINS
Deputy Registrar of Co-operative Societies

**LAND CONSERVATION COUNCIL
HISTORIC PLACES SPECIAL INVESTIGATION
SOUTH WESTERN VICTORIA
PROPOSED
RECOMMENDATIONS**

The Proposed Recommendations for the Land Conservation Council's Historic Places Special Investigation in South Western Victoria are now available.

These Recommendations outline proposals for the protection of a comprehensive and representative network of historic places, within a State-wide context covering the range of historical themes occurring on public land. Appropriate uses for these places are also identified.

SUBMISSIONS INVITED

Submissions are invited from interested persons and bodies concerning the Proposed Recommendations. These submissions will be considered by the Council when making its Final Recommendations.

Written submissions should be addressed to the Secretary and must be lodged on or before Monday 30 September 1996.

The Recommendations may be inspected at the Department of Infrastructure Library, 477 Collins Street, Melbourne, at regional offices of the Department of Natural Resources and Environment, regional public libraries and at Municipal Offices within the study area.

Copies of the Proposed Recommendations may be purchased over the counter for \$900 from: Information Victoria Bookshop, 318 Little Bourke Street, Melbourne; Planning and Heritage Bookshop, 477 Collins Street, Melbourne; Outdoors Information Centre, 240 Victoria Parade, East Melbourne; Department of Natural Resources and Environment offices at Ballarat, Bendigo, Colac, Geelong, Hamilton, Horsham, Portland and Warrnambool; and at Flagstaff Hill Maritime Museum, Warrnambool.



Mail orders, accompanied by \$12.50 (to cover postage and handling) should be addressed to Information Victoria, 318 Little Bourke Street, Melbourne. For credit card purchases phone (03) 9651 4100.

For further information please contact the Land Conservation Council, 1st Floor, 477 Collins Street Melbourne, 3000. Telephone (03) 9628 5142. Fax (03) 9628 5080. For Victorian country callers, phone toll free, 1800 134 803.

GEOFF BLACKMAN
Secretary.

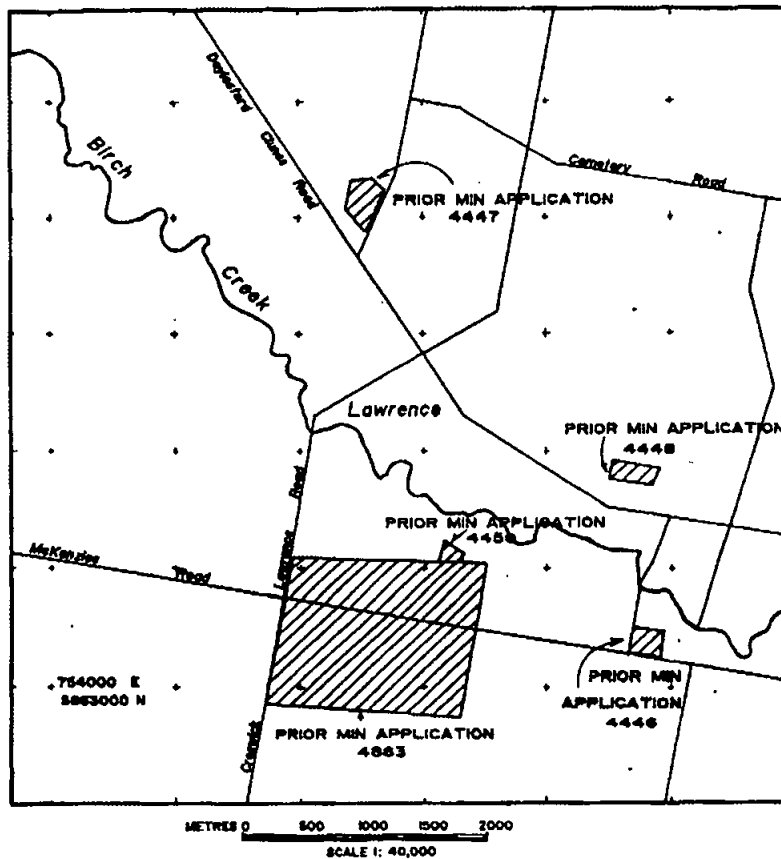
Mineral Resources Development Act 1990

NOTICE OF REVOCATION OF EXEMPTION FROM EXPLORATION LICENCES

I, Patrick McNamara, Minister for Agriculture and Resources, pursuant to Section 7 of the **Mineral Resources Development Act 1990** hereby give notice that the exemption from exploration licences over the areas of land shown as cross-hatched on the accompanying map will be revoked on 30 October 1996. These areas of land were exempted from being subject to exploration licences and/or mining licences on 14 June 1995 and 19 June 1995, notice of which was published in the Government Gazette No. 24 dated 22 June 1995. The exemption from mining licences remains. The land will be available for applications for exploration licences on 30 October 1996.

Dated 24 July 1996

SCHEDULE A



DAVID LEA
Executive Director, Minerals and Petroleum
pursuant to Instrument of delegation dated 1 July 1996

DEPARTMENT OF NATURAL
RESOURCES AND ENVIRONMENT

All titles are located on the 1:100,000
mapsheet listed with each title.

EXPLORATION LICENCE RENEWAL
WITHDRAWN—LICENCE EXPIRED

No. 3562; Exminco NL; 44 grats, Bendock
and Murrungowar.

No. 3571; Metex Resources NL; 368 grats,
Woodend and Yea.

EXPLORATION LICENCE
SURRENDERED

No. 3811; Golden Triangle Resources NL;
24 grats; Dunolly.

No. 3956; CRA Exploration Pty Ltd; 30
grats, Tallangatta.

MINING LICENCE GRANTED

No. 5080; Sedimentary Holdings NL; 66.88
ha, Beaufort.

MINING LICENCE APPLICATION
WITHDRAWN

No. 5094; Anthony J. Curnow; 106.62 ha,
Wedderburn.

MINING LICENCE RENEWAL REFUSED

No. 4225; Drummond Ridge Pty Ltd; 249.7
ha, Wedderburn.

No. 4226; Drummond Ridge Pty Ltd; 250.2
ha, Wedderburn.

No. 4235; Kevin Dunno; 137 ha,
Wedderburn.

No. 4249; Alan Fraser and R. Sargent;
124.4 ha, Wedderburn.

No. 4628; Drummond Ridge Pty Ltd, Paget
Gold Mining Co Ltd, R. Sargent; 203.9 ha,
Wedderburn.

CORRECTION:

In the gazette of 11 July 1996 the following
should have read:

EXPLORATION LICENCE RENEWED

No. 3495; Bolnisi Gold Ltd; 181 hectares,
Bendigo.

Pipelines Act 1967

No. 7541

DEPARTMENT OF NATURAL
RESOURCES AND ENVIRONMENT
Application for a Permit to Own and Use a
Pipeline

1. In accordance with provisions of
Section 11 (1) and 12D of the **Pipelines Act**
1967, notice is given that an application has
been received by me from Gascor for a Permit

to Own and Use a Pipeline for the purpose of
owning and using a system of pipelines to
convey gaseous hydrocarbons from
Carisbrook to Ararat, Stawell and Horsham.

2. An Environmental Effects Report
(EER) has been prepared for the Project and
copies may be inspected at the same locations
as the plans of the proposed route of the
pipeline and which are listed in Point 4 of this
Notice.

Additional copies may be obtained from
Gas and Fuel, Building B, 1136 Nepean
Highway, Highett, Victoria 3190.

3. The proposed route of the system of
pipelines is as follows:

Line 1—A steel pipeline approximately
167.3 km in length with a nominal bore of
150 mm and commencing at a branch valve
on the Guildford to Maryborough pipeline
(authorised under Permit No. 125) located on
Part Allot 18, Parish of Carisbrook, adjacent
to the south side of the Pyrenees Highway,
thence proceeding in a generally south
westerly, westerly, then north westerly
direction to cross Part Allot 18, to enter and
cross Allot 14D, Sec 9A, Part Allot 14, Sec
9A, Allots 17, 16, 15 and 14, Allots 21, 22,
23, 24, 20, 19, 17, 16 and 15, Sec 1, Parish of
Carisbrook, to the northern side of a
Government Road, crossing Tullaroop Creek
and its streamside reserves, Camp Street, and
two Government Roads en route, thence
crossing the first mentioned Government
Road to its southern side to enter and cross
Allots 7A, 7, 1, 2 and 3, Sec 7, Allots 28E,
28C, 28F, 28A, 24, 23, 20 and 21, Sec 8A,
Allot 3, Sec 29, Allots 12B twice, 12 and
12A, Sec 8A, Allots 2 and 2A, Sec 29A,
Allots 6A and 6, Sec 8A, Allots 3B, 3C, 5A,
7, 7D, 7G, 13, 14 and 16B, Sec 1, Allots 5, 6,
7, 20A, 20, 19, 24, 25, 26, 27, 27A, 28A and
29A, Sec 2, Allots 21C, 21, 22, 23 and 24A,
Sec 3, Parish of Craigie, to the north eastern
side of Allots 25 and 26, Sec 3, Parish of
Craigie, crossing Sandy Creek, Rodborough
Road, a Government Road, Maryborough-
Majorca Road, four Government Roads,
McCallums Creek and its streamside reserves,
Craigie Clunes Road, two Government Roads,
Back Creek and its streamside reserves and
three Government Roads, en route, thence
crossing Allots 25 and 26, Sec 3, Parish of
Craigie, to enter and cross Allots 18, 20, 19,
16 and 15, Sec 4, Part Allot 10B, Sec 4,

Allots 10, 5 and 6, Sec 4, Part Allot 2, Sec 4, Allot 1, Sec 4, Allots 41 and 40, Sec 3, Part Allots 34 and 35, Sec 3, Allots E, H, 4, 4A, 5, 6, 2, 2A, 1 and 10, Sec 3, Allots 41, 44, 40, 34A, 34B, 30, 29, 21, 20, 20A and 3, Sec 1, Part Allots 9 and 3, Sec 17, Allots 10, 11, 12, 3, 17 and 18, Sec 16, Allots 7, 4, 5 and 6, Sec 15, Allots 4, 5, 6, 7, 8, 9, 10 and 11, Sec 4, Allots 14, 13, 9, 8, 7, 6, 5 and 4, Sec 1, Allots 8 and 1, Sec 9, Allots 12, 13, 14, 15 and 16, Sec 10 and Allots 7, 6, 5, 3, 2 and 1, Sec 11, Parish of Amherst, to the eastern side of Lacy Street, crossing Champions Road, two Government Roads, the Ballarat-Maryborough Railway, Ballarat-Maryborough Road, Pollocks Road, two Government Roads, recrossing Pollocks Road, Cavendish Road, Adams Street, a Government Road, Queen Street, Princes Street, Daisy Hill Creek Reservation (Allot 7, Parish of Amherst), Albert Street, Camp Street, and Cambridge Street en route, thence crossing Lacy Street to enter and cross Allots 1, 1B, 2, 3, 3A, 4B, 5 and 6, Parish of Bung Bong, crossing Church Street, Clarendon Street and Avoca Road en route, thence at a point adjacent to the intersection of the south western boundary of Allot 6, Parish of Bung Bong, with Glenmona Road, crossing such road to enter and cross Allots 3, 11, 12A, 18A, 18, 13, 14, 15, 3C, 3D, 19A and 6C, Sec W, Allots 10A, 8, 21A, 21C, 23, 24, 25, 26, 27, 28 and 29, Sec 1, Parish of Lillicur, to the eastern side of Bet Bet Creek and its streamside reserves, crossing two Government Roads, Lillicur Road twice, and three Government Roads en route, thence crossing such Creek and its streamside reserves to enter and cross Allots 15, 24B and 24A, Sec 1, Part Allot 29, Sec 1, Lots 1 and 3, LP130736, Allots 21C1, 21B1, 21A and 22, Sec 1, Allots 1A, 1, 11 and 7, Sec A, Allots 36, 30, 30B, 30D, 30A, 29 and 13, Allot Y6, Sec E877, Allot Y16, Part Allots Y4, Secs F875 and C875, Allot 22, Parish of Yalong to the western side of the Avoca River and its streamside reserves, crossing Caralulup Road, a Government Road, the Sunraysia Highway, a Crown Plantation Reserve, a Government Road, Lillicur West Road, Barrys Road, two Government Roads, Greenhill Creek Road, Jollys Road and Johnsons Road en route, thence crossing such River and its streamside reserves to enter and cross Allots 142D, 142B, 142A, 143 and 142, Part Allots 150, 109 and

104, Allot 110, Allot 11, Sec A, Allots 103AB, 1M, 1N, 1G, 1E, 1D, 1C, 2A, 1A, 4A, 4B, 2K, 111D, 112C, 115B, 115A, 116A and Allot 118A, Lot 2, LP222528H, Part Allots 129, 131 and 134, Allots 10E, 10G, 10C and 10D, Sec W, Allot 140M, Part Allots 140C and 140B (including part of a former Government Road), Parish of Glenlogie, to the western side of Keiths Road, crossing the Pyrenees Highway, a Government Road, Mount Hut Amphitheatre Road, four Government Roads, recross the Pyrenees Highway, Amphitheatre Creek and a Government Road en route, thence crossing Keiths Road to enter and cross Lot 2, LP210057, Parish of Glenlogie/Glenpatrick and Lot 1, LP210057, Allot 24, Sec A, Part Allot 34, Sec A, Allots 33, 13B and 13C, Sec A, Allots 1G, 1H, 18F, 1D2, 1D3 and 1T2, Lot 1, LP111631 and Allot 52, Sec 18, Parish of Glenpatrick to the northern side of a Government Road, crossing three Government Roads, Beaufort Elmhurst Road, the Wimmera River and its streamside reserves, Darbyshires Road, Pipeline Road, and a Government Road, thence crossing the first mentioned Government Road to enter and cross Allots 1A6, 1A5, 1A12 and 1A13, Lots 15, 19, 17, 18, 12B, 12, 16 and 11, LP4975, Part of Lot 10, LP4975, Lot 10A, LP4975, Part Allot B7, Allots 15 and 16 and Lot 9, LP4975, Parish of Eversley, to the eastern side of a Government Road, crossing three Government Roads, Dawson Road and Eversley Road en route, thence crossing the first mentioned Government Road to enter and cross Lot 1, LP115713, and Allots 31, 16A and 30, Sec 1, Parish of Mount Cole, to the southern side of the Avoca-Ararat Railway, thence crossing such Railway and the Pyrenees Highway to enter and cross Allot 6, Sec 1A, Part Allots 5 and 2, Sec 1A, Allot 3A, Sec 1A, Part Allot 1, Sec 1A, Allots 1B, 14, 5, 2, 25, 19, 27 and 23, Sec A, Shire of Crowlands, to the eastern side of Woodlands Ararat Road, crossing two Government Roads, Buangor-Ben Nevis Road, Mount Cole Creek and its streamside reserves, Ararat Crowlands Road, and a Government Road en route, thence crossing the Woodlands Ararat Road to enter and cross Allots 57, 56 and 64, Part Allot 54, Allots 70 and 69, Lot 2, LP71257, Allots 75, 51, 44, 40A, 96, 9C, 20 and 5, Allot 16, Sec 1Z, Part Allot 15, Sec 1Z, Lot 2, LP112929, Part Allot 18, Sec 1Z and

Part of Lot 1, LP112929, Parish of Bulgana, crossing a Government Road, Delaneys Gap-Harts Road twice, Delaneys Gap Road, a Government Road and Great Western Bulgana Road en route, to enter and cross Allot 24, Sec A, Part of Lot 2, LP88246 and Allot 23, Sec A, Parish of Concongella, to the southern side of a Government Road, crossing Salt Creek-Bulgana Road and Bulgana Road en route, thence crossing the Government Road to enter and cross Allots 156, 159A, 159B, 159, 160A, 130, 130B, 130A, 129B, 110, 111 and 112, Lot 2, LP144972, CP160258, and Allots 81A, 81C and 72, Parish of Watta Wella, to the eastern side of a Government Road, crossing four Government Roads, Kathmur Hills Road, Wyndarra Road, and Landsborough Road en route, thence crossing the first mentioned Government Road to enter and cross Allots 76, 73, 42, 41, 40 and 36, Allot 3, Sec 1, Part Allots 2 and 2A, Sec 1, Allot 1B, Sec 1, Lot 1, LP3032228F, Part Allot 113, Allot 44A, and Allots 44, 39, 20, 38, 22 and 12F, Sec Z, Parish of Stawell, to the Granard Park-Deep Lead-Vinelea Road/Government Road intersection, crossing a Government Road, Sycamores Road, Stawell-Avoca Road, Concongella Creek and its streamside reserves, a Government Road and the Donald-Stawell Road en route, thence crossing the Granard Park-Deep Lead-Vinelea Road/Government Road intersection to enter and cross Allots 194, 195, 196 and 167B, Parish of Kirkella, to the eastern side of Deep Lead-Wodalla Road, crossing a Government Road, Samnos Road and Val Hoopers Road en route, thence crossing Deep Lead-Wodalla Road to enter and cross Allots 15B and 17A, Lot 2, LP83819, Allots 19D, 19C, 22C, 22D, 22E, 21, 20, 25 and 31, Part Allots 30B and 30A and Allots 29 and 101A, Parish of Gampola, to the southern side of Glenorchy-Ledcourt Road, crossing Thelmadale Road, a Government Road, a Closed Government Road, the North Western Railway, Glenorchy Road, a Government Road, Bunyip Creek and its streamside reserves, Bibbys Lane, T. Jess's Road, Murtoa-Glenorchy Road, Glenorchy Lake Road and Gampola Road en route, thence crossing the Glenorchy-Ledcourt Road to enter and cross Allots 241, 237, 235, 235A, 234, 181, 182, 154, 147, 140, 137, 136, 133, 134, 127, 90, 91, 93, 94, 96, 103, 103A, 4, 1, 2 and 3, Parish of Ledcourt, to the southern

bank of Middle Creek and its streamside reserves, crossing Krelle and Chapmans Road twice, a Channel, Glenorchy Roses Gap Road, a Government Road, Glenorchy Dadswells Bridge Road, a Government Road, Daves Avenue, St Leonards Companys Bridge Road, a Government Road, Delahunty's Road and Stapledons Road en route, thence crossing such Creek and its streamside reserves to enter and cross Allots 121A, 121, 90, 51A and 75, Parish of Warra Warra to the southern side of Crutes Road, crossing a Government Road and Mount William Creek and its stream side reserves en route, thence crossing Crutes Road to enter and cross Allots 70, 70A, 69, 65, 64, 62, 58B, 88, 17 and 19, Lot 1, LP314680Y, Allots 21, 25 and 28, and Part Allot 29, Parish of Lah Arum, to the intersection of Arnotts Road and Winfields Road, crossing two Government Roads, Golton Road, Fulbrooks Road, St Helens Wheat Road, the Western Highway, St Helens Road, Flat Rock Road and Wonwondah Dadswells Bridge Road en route, thence diagonally crossing the Arnotts Road and Winfields Road intersection to its north side to enter and cross Allots 14A, 14D, 15B and 15C, Parish of Drung Drung to the eastern side of Ballyglunin South Road, crossing Drung South Road en route, thence crossing Ballyglunin South Road to enter and cross Allots 170E, 170D, 170B, 189 and 167, Lot 2, LP148863E, Part Allot 162, Allot 160A, Part Allots 162 and 160, Allots 117, 118, 125, 124, 123, 122, 135, 66, 65 and 64, and CP152016, Parish of Bungalally, to the intersection of Mackies Road and Peuckers Road, crossing Uebergangs Road, Taylors Road, Millers Road, a Water Reserve, Green Lake Road, Reynolds Road, One Tree Road and Clynes Road en route, thence crossing the intersection of Mackies Road and Peuckers Road to enter Allot 55, Parish of Bungalally, and terminate at a line valve situated in the north western corner of such Allot adjacent to the Western Highway, and which will be known as the Horsham City Gate.

Line 2—A steel pipeline approximately 13.8 kms in length with a nominal bore of 100 mm and commencing at a line valve on Line 1 and located on Allot 57, Parish of Bulgana adjacent to the western side of the Woodlands-Ararat Road, thence proceeding in a generally south westerly direction to cross Allot 57 to enter and cross Allots 73, 59 and

72, Parish to Bulgana to the northern side of a Government Road, crossing a Government Road en route, thence crossing the first mentioned Government Road to enter and cross Allots 61A, 60A, 59A, 58A, 57, 57A and 54A, Part Allots 53A and 53B, Allot 93B, Part Allot 4AB and Allots 4AA, 3A, 3B, 2B and 1B, Parish of Dunneworthy to the northern side of a Government Road, crossing three Government Roads en route, thence crossing the first mentioned Government Road to enter and cross Allots 2, 1A, 17, 14, 15, 16, 18A and 3B, Sec 3, Lot 2, LP74314, and Allots 10C and 10B, Parish of Ararat, crossing the Three Mile Creek and Water Reserve, Warrayatkin Road and two Government Roads en route, thence entering Allot 30, Sec 3, Parish of Ararat and continuing to a point located in the south eastern corner of such Allot, adjacent to the Pyrenees Highway, and terminate at a line valve which will be known as the Ararat City Gate.

4. Plans of the proposed route of the pipeline may be inspected between the hours of 9.00 a.m. and 4.00 p.m. Mondays to Fridays (excluding public holidays) at Department of Natural Resources and Environment, Library, 5th Floor, 115 Victoria Parade, Fitzroy, Victoria 3065; Department of Infrastructure, Information Centre, Ground Floor, 477 Collins Street, Melbourne, Victoria 3000; Central Goldfields Shire Offices, Neil Street, Maryborough, Victoria 3465; Pyrenees Shire Offices, Rutherford Street, Avoca, Victoria 3467; Northern Grampians Shire Offices, Town Hall, Main Street, Stawell, Victoria 3380; Council Offices, Rural City of Ararat, Vincent Street, Ararat, Victoria 3377 and Civic Centre, Rural City of Horsham, Roberts Avenue, Horsham, Victoria 3400.

5. Any objections to the proposed route of the pipeline must be addressed to me and reach my Office at the Department of Natural Resources and Environment at 166 Wellington Parade, East Melbourne, Victoria 3002 no later than Friday, 6 September 1996.

Dated 23 July 1996

PATRICK McNAMARA
Minister for Agriculture and Resources

Department of Treasury and Finance
SALE OF CROWN LAND BY PUBLIC
AUCTION

Saturday, 14 September 1996

Lot 1: 10.45 a.m. on site.

Property Address: Hammon Street,
Creswick.

Crown Description: Allotment 11B,
Section 50A, Township of Creswick.

Area: 616 m².

Ref: P107299.

Lot 2: 11.15 a.m. on site.

Property Address: Harvey Street,
Creswick.

Crown Description: Allotment 8A, Section
35A, Township of Creswick.

Area: 5333 m².

Ref: P107882.

Lot 3: 12.00 noon on site.

Property Address: Corner of Elizabeth
and Moorookyle Streets, Smeaton.

Crown Description: Allotment 3A, Section
6, Township of Smeaton.

Area: 1.206 ha.

Ref: 93-1136.

Terms of Sale: 10% deposit—balance 60
days.

Co-ordinating Officer: Graeme Barnes,
Sales Officer, Department of Natural
Resources and Environment, Ballarat.

Selling Agent: Bruce Bartrop, Bartrop Real
Estate, 50-54 Lydiard Street South, Ballarat
3350, Phone: (053) 311011.

ROGER M. HALLAM
Minister for Finance

Department of Treasury and Finance
SALE OF CROWN LAND BY PUBLIC
AUCTION

Friday, 20 September 1996

12.30 p.m. on site.

Property Address: Princetown-Simpson
Road, Waare.

Crown Description: Allotment 54D,
Section A, Parish of Waare.

Area: 4000 m².

Ref: P109605.

Terms of Sale: 10% deposit—balance 60
days.

Co-ordinating Officer: Graeme Barnes,
Sales Officer, Department of Natural
Resources and Environment, Ballarat.

Selling Agent: John S. Blake Real Estate,
35 Curdie Street, Cobden 3266. Phone: (055)
951157.

ROGER M. HALLAM
Minister for Finance

Private Agents Act 1966
Form "E"
F. 874

**NOTICE OF RECEIPT OF APPLICATIONS FOR LICENCES UNDER THE PROVISIONS
OF THE PRIVATE AGENTS ACT 1966**

I, the undersigned, being the Registrar of the Magistrates' Court at Moe hereby give notice that applications, as under, have been lodged for hearing by the said Court on the date specified.

Any person desiring to object to any of such applications must—

- (a) lodge with me a notice in the prescribed form of his objection and of the grounds thereof;
- (b) cause a copy of such notice to be served personally or by post upon the applicant at least three days before the hearing of the application; and
- (c) send or deliver—
 - (i) where the objection is not made by the officer in charge of the police district in which the Court is situated—a copy of the notice to such officer; and
 - (ii) where the objection is not made by the Registrar or Deputy Registrar of Private Agents—a copy to the Registrar of Private Agents.

<i>Full Name of Applicant or in the case of a Firm or Corporation, of the Nominee</i>	<i>Place of Abode of Applicant or Nominee</i>	<i>Name of Firm or Corporation</i>	<i>Address for Registration</i>	<i>Type of Licence</i>	<i>Date of Hearing of Application</i>
FINLAYSON, Danielle Lorraine	6 Cataragui Court, Warragul		88 Grey Street, Traralgon	Commercial Sub-Agent	19 August 1996

Dated at Moe 29 July 1996

M. J. BOURKE
Registrar of the Magistrates' Court

VICTORIAN CASINO AND GAMING AUTHORITY

Variation to the Rules of Games that may be played in the Temporary Casino at the Galleria in the World Trade Centre.

Under Section 60 (1) of the **Casino Control Act 1991** the Victorian Casino and Gaming Authority on 28 June 1996 resolved to amend the Rules of the Games that may be played in the World Trade Centre, which were published in the Government Gazette on 16 June 1994, as follows:

After "Part XV - Let it Ride" insert

"

**PART XVI - CROWN AND ANCHOR
RULES FOR CROWN AND ANCHOR**

1. DEFINITIONS

1.1 In these rules the following meanings apply:

- 1.1.1 "Dealer" means a person responsible for the operation of the game.
- 1.1.2 "Game Supervisor" means the person responsible for the supervision of the operation of the game.
- 1.1.3 "Casino Supervisor" means a person other than a game supervisor who is responsible for the supervision and management of gaming operations.

2. EQUIPMENT

- 2.1 The Crown and Anchor table shall have on one side, places for players and, on the opposite side, a place for the dealer.
- 2.2 The table shall be marked in a manner similar to that shown in diagram "A" with:
 - 2.2.1 areas to indicate the placement of wagers; and
 - 2.2.2 the name and/or logo of the casino imprinted thereon.
- 2.3 A dice tumbler, either mechanically or electronically activated, shall be affixed to the table and used to tumble the dice.
- 2.4 A set of three dice shall be present at the Crown and Anchor table sealed in the dice tumbler and—
 - 2.4.1 they shall be precision made dice with faces of a minimum size of 19 millimetres square; and
 - 2.4.2 each dice must contain a side marked with either of six emblems, as shown in Diagram B, crown, anchor, heart, diamond, club and spade.

3. WAGERS

- 3.1 Wagers may be represented either by chips marked with denominations of value or by colour checks (i.e. chips without denomination markings).
- 3.2 The colour checks of a set shall each bear the same distinguishing emblem or mark to differentiate them from colour checks of other sets in use at other tables. Each set shall be subdivided into various colours.
- 3.3 Colour checks issued at a Crown and Anchor table shall only be used for gaming at that table and shall not be used for gaming at any other table in the casino.
- 3.4 Colour checks shall only be presented for redemption at the table from which they were issued and shall not be redeemed or exchanged at any other location in the casino.
- 3.5 No person shall be issued with colour checks which are identical in colour and design to colour checks which have been issued to another person at the same table.
- 3.6 Where a person purchases colour checks, the specific value to be assigned to each colour check shall be declared by that person and denoted by a marker button placed in a designated area.
- 3.7 At the discretion of a casino supervisor, a player may be issued with colour checks of more than one colour at the same table provided no other player as a result is precluded from wagering with colour checks. In such instances the colours issued to the one player shall be designated the same value.
- 3.8 A player may place a wager in any of the playing areas marked with the six emblems (hereinafter referred to as a wager on an emblem) and/or in the areas marked Double or Triple.
- 3.9 All wagers must be placed completely within the lined boxes.
- 3.10 Wagers orally declared shall be accepted only if accompanied by the placing of chips, colour checks or cash on the table and confirmed orally by the dealer or game supervisor. Cash placed on the table for any wager must be immediately converted into chips of an equivalent value. All wagers must be placed before the dice in the tumbler are revealed.
- 3.11 The basis of a wager on an emblem shall be that one or more of the three dice in the tumbler shall show that emblem on the uppermost surface.
- 3.12 The basis of a wager on a double shall be that two of the three dice in the tumbler shall show that emblem on the uppermost surface.
- 3.13 The basic of a wager on a triple shall be that the three dice in the tumbler shall show that emblem on the uppermost surface.

- 3.14 Players are responsible for the positioning of their wagers on the table, whether or not they are assisted by the dealer. They must ensure that any instructions given to the dealer are correctly carried out.
- 3.15 No wager may be placed, changed or withdrawn after "no more bets" has been announced.
- 3.16 Each wager shall be settled strictly in accordance with its position on the layout.
4. MINIMUM AND MAXIMUM WAGERS
- 4.1 The minimum and maximum wagers permitted per player shall be shown on a notice at the table. Unless stated on this notice, wagers are not required to be made in multiples of the minimum. This notice may also state the minimum unit in which wagers may be made above the table minimum.
- 4.2 Wagers below the minimum shall be paid or collected after the result and the owner of the wager shall be advised that further wagers under the minimum shall be returned regardless of the result.
- 4.3 Wagers above the maximum shall be paid or collected to the maximum.
- 4.4 A casino supervisor may alter the limits on a gaming table at any time except that a minimum wager can only be changed to a higher minimum if a sign showing the proposed new minimum has been displayed at the table for at least 20 minutes before the time of the proposed change.
5. PLAY OF THE GAME
- 5.1 Where the game has a tumbler which is activated electronically:
- 5.1.1 the dealer shall call "Place your bets", and then cover and activate the tumbler by activating an electrical device that causes the dice to be spun within the dice tumbler; and
- 5.1.2 the dealer shall call "No more bets" and then uncover the tumbler.
- 5.2 Where the game has tumbler which is activated manually:
- 5.2.1 the dealer shall call "Place your bets" and allow sufficient time for players to make wagers; and
- 5.2.2 the dealer shall call "No more bets" and then manually activate the dice tumbler.
- 5.3 Providing the dice are lying flat, the dealer shall announce the result by calling the uppermost face of each dice and announcing any double or triple.
- 5.4 No person, other than a dealer, a game supervisor or a casino supervisor who is responsible for the operation and integrity of the game shall activate the dice tumbler or interfere with the operation of the dice tumbler.
6. SETTLEMENT
- 6.1 Winning wagers at the game of Crown and Anchor shall be paid at the odds listed hereunder:

<u>Wager</u>	<u>Odds</u>
Specific Triple Crown	180 - 1
Specific Triple Anchor	180 - 1
Specific Double Crown	11 - 1
Specific Double Anchor	11 - 1
Dice Combination Crown and Anchor	6 - 1
Single Dice Bet	
Emblem on one Dice	1 - 1
Emblem on two Dice	2 - 1
Emblem on three Dice	12 - 1

7. IRREGULARITIES

- 7.1 If any of the dice are not lying flat in the bottom section of the tumbler after the dice have been spun in accordance with rule 5.1 and 5.2, the dealer shall announce "no result".
- 7.2 If the dice tumbler, after being activated, does not operate correctly, the dealer shall announce "no result".
- 7.3 In the event of the dice being exposed before the announcements of "no more bets" the dealer shall announce "no result".
- 7.4 In the event of a "no result" the dice tumbler shall be reactivated.

8. GENERAL PROVISIONS

- 8.1 A person shall not, either alone or in concert with any other person, use or have in his/her possession or control at or near a gaming table or location related to the playing of a game a calculator, computer, or other electronic, electrical or mechanical apparatus or device that is capable, with respect to a game or a part thereof, of recording, projecting or analysing an outcome or the changing probabilities or the playing strategies to be used.
- 8.2 Where a player has contravened any provision of the rules a casino supervisor may:
 - 8.2.1 declare that any wager made by the player(s) shall be void;
 - 8.2.2 direct that the player(s) shall be excluded from further participation in the game;
 - 8.2.3 seize any monies won by that player/s while in possession of a prohibited device and retain such monies pending completion of an investigation;
 - 8.2.4 confiscate the prohibited device; and
 - 8.2.5 cause the person(s) in possession of the prohibited device to be detained until such time as an authorised person has attended and assumed responsibility for the situation.
- 8.3 A casino supervisor may invalidate the outcome of a game if:
 - 8.3.1 the game is disrupted by civil commotion, fire, riot, brawl, robbery, an Act of God; or
 - 8.3.2 any fraudulent act is perpetrated by any person, that affects the outcome of the game.
- 8.4 Where the outcome of a game is invalidated, all wagers made by the players for that particular result shall be refunded.
- 8.5 A player shall not be advised by an employee of the casino on how to play, except to ensure compliance with these rules.
- 8.6 No onlooker or any player wagering at any table may, unless requested by a player, influence another player's decisions of play.
- 8.7 The casino supervisor may close a gaming table at which players are present provided a sign showing the proposed time of closure has been displayed at the table for at least 20 minutes before the closure.
- 8.8 Complainants in all unresolved disputes shall be advised of the presence of, and their right to consult a VCGA Inspector.
- 8.9 In any dispute arising from these rules or not covered by the provisions of these rules, the decision of the casino supervisor shall be final, subject to a review by the VCGA Chief Casino Inspector, if requested.
- 8.10 Players are not permitted to have side bets against each other.
- 8.11 A copy of these rules shall be made available, upon request.

DIAGRAM A

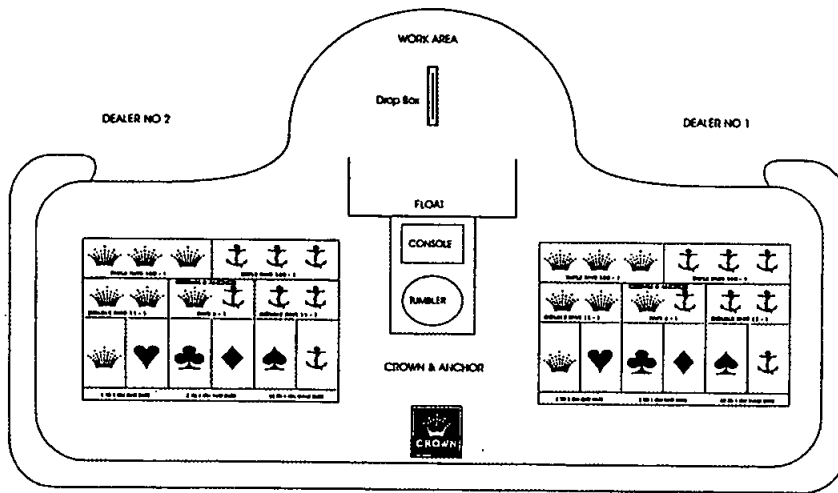



DIAGRAM B



VICTORIAN CASINO AND GAMING AUTHORITY

Variation of Schedule One to the Notice of Approval of Games that may be played in the Temporary Casino at the Galleria in the World Trade Centre.

Pursuant to section 60 (1) of the **Casino Control Act 1991** the Victorian Casino and Gaming Authority on 28 June 1996 resolved to substitute the following for Schedule One to the Notice of Approval of Games that may be played in the Temporary Casino at the Galleria in the World Trade Centre published in the Government Gazette on 9 May 1996.

SCHEDULE ONE

ARISTOCRAT

- Game 001AST Antony and Cleopatra
- Game 002AST Arabian Nights
- Game 003AST Arctic Wins
- Game 004AST Chain Reaction
- Game 005AST Countdown
- Game 006AST Desert Gold
- Game 007AST Diamonds and Pearls
- Game 008AST Dinomight

- Game 026AST Rebel Yell
- Game 027AST Samurai
- Game 028AST Superbucks
- Game 029AST Surf, Sun, Fun
- Game 030AST Tequila Sunrise
- Game 031AST The Wild
- Game 032AST Top Gear
- Game 033AST Treasure

Game 009AST Dollar Action
Game 010AST Dollarado
Game 011AST Emerald City
Game 012AST Extra 2 Ball Bingo
Game 013AST Fever Pitch
Game 014AST Free Throw
Game 015AST Guns & Roses
Game 016AST High Stakes
Game 017AST Idol Riches
Game 018AST It's Time
Game 019AST KG Bird
Game 020AST Love and Marriage
Game 021AST Lucky Bug
Game 022AST Lucky Strike
Game 023AST Nine Lives
Game 024AST Oasis
Game 025AST Panda

Game 034AST Trick or Treat
Game 035AST White Tiger
Game 036AST Win Mills
Game 037AST Winning Streak
Game 038AST Money or the Box
Game 039AST Double Agent
Game 040AST Enchanted Forest
Game 041AST Fortune Hunter
Game 042AST Three Bags Full
Game 043AST Mahjong
Game 044AST Cash Splash
Game 045AST Green Lizard
Game 046AST Fantasy Fortune
Game 047AST Black Rhino
Game 048AST Gold Bullion
Game 049AST Sweet Heart II
Game 050AST Winning Post

IGT

Game 001IGT 8,9,10, Spot Progressive Keno
Game 002IGT Blast Off
Game 003IGT Blazing Bucks
Game 004IGT Deuces Wild
Game 005IGT Double Dollars
Game 006IGT Double Fortune
Game 007IGT Double Strike
Game 008IGT Draw Poker
Game 009IGT Flash Cash
Game 010IGT Free for All
Game 011IGT Galaxy
Game 012IGT Hit The Spot Keno
Game 013IGT Hollywood
Game 014IGT Jackpot Jewels
Game 015IGT Joker Wild Poker
Game 016IGT Little Angel
Game 017IGT Locomotion
Game 018IGT Mardi Gras
Game 019IGT Progressive Draw Poker
Game 020IGT Red, White & Blue
Game 021IGT Spellbound

Game 022IGT Splash Out
Game 023IGT Star Studded
Game 024IGT Super 8 Spot Keno
Game 025IGT Treasure Trove
Game 026IGT Triple Diamond
Game 027IGT Triple Gold
Game 028IGT Triple Scoop
Game 029IGT White Lightning
Game 030IGT Wild Eagle
Game 031IGT Aztec Riches
Game 032IGT Black Rhino
Game 033IGT Blue Moon
Game 034IGT Coral Reef
Game 035IGT Lion Dance
Game 036IGT Mystical Orient
Game 037IGT Pure Pleasure
Game 038IGT Tidal Wave
Game 039IGT Fast Money
Game 040IGT Seven Wonders
Game 041IGT Super Sevens

VLC

Game 001VLC Blackjack
Game 002VLC Deuces Wild
Game 003VLC Double Eagle
Game 004VLC Draw Poker
Game 005VLC Flush Fever

Game 010VLC Keno
Game 011VLC Keno Wild
Game 012VLC Power Keno
Game 013VLC Red Hot 7's
Game 014VLC Super 8

1980 G 30 1 August 1996

Victoria Government Gazette

Game 006VLC High Five
Game 007VLC Jackpot Poker
Game 008VLC Jacks Or Better
Game 009VLC Joker Poker

Game 015VLC Second Chance
Game 016VLC Hi Roller Poker
Game 017VLC Island Treasure
Game 018VLC White Pointers

OLYMPIC

Game 001OLY Aces & Kings
Game 002OLY African Warrior
Game 003OLY Martians
Game 004OLY Merlin's Magic
Game 005OLY On A Roll
Game 006OLY The Cat & The Fiddle
Game 007OLY Treasure Trail
Game 008OLY Wild Card
Game 009OLY Boomtown
Game 010OLY Stake Your Claim
Game 011OLY Jolly Roger
Game 012OLY Magic Million

Game 013OLY Wild Lotus
Game 014OLY Butterfly Ball
Game 015OLY Hot Stuff
Game 016OLY Mexican Rose
Game 017OLY Texas Tea
Game 018OLY River Boat
Game 019OLY Golden Lion
Game 020OLY Amazon Alive
Game 021OLY Croc 'N' Roll
Game 022OLY Ice Breaker
Game 023OLY Silver Screen

VIDCO

Game 001VID Funny Farm
Game 002VID Pluck A Buck
Game 003VID Big Bikkies
Game 004VID Mumbo Jumbo
Game 005VID Ants Pants
Game 006VID Hokie Pokie
Game 007VID Money Spinner
Game 008VID Big Dipper
Game 009VID Candy Man

Game 010VID Hot Chips
Game 011VID Last Straw
Game 012VID Shiver Me Timbers
Game 013VID Win N Grin
Game 014VID Pass The Buck
Game 015VID Gold Reward

BALLY

Game 001BAL Aces and Faces Poker
Game 002BAL Blackjack
Game 003BAL Bonus Bingo
Game 004BAL Jungle Gems
Game 005BAL Keno

Game 006BAL Las Vegas
Game 007BAL Prince of Persia
Game 008BAL Reel Gems
Game 009BAL Triple Trouble
Game 010BAL Doors To Riches

ALAN ROWE
Director of Gaming and Betting
July 1996

Associations Incorporation Act 1981

Notice is hereby given that in pursuance of Sub-section 10 (4) of the **Associations Incorporation Act 1981** a Certificate of Incorporation was granted to Gliding Club of Victoria, Inc.

Dated 24 July 1996

O. PAUL
Deputy Registrar of Incorporated Associations

Transport Act 1983

ROADS CORPORATION

Commercial Passenger Vehicle Application

Notice is hereby given that the following application will be considered by the Roads Corporation after 4 September 1996.

Notice of any objection to the granting of an application should be forwarded to reach the Manager, Registration and Licensing Office,

Fyans Street, South Geelong 3220 or any District Office of the Roads Corporation not later than 29 August 1996.

It will not be necessary for interested parties to appear on the date specified, unless advised in writing by the Corporation.

Kardinia International College (Geelong) Ltd, Bell Post Hill. Application to license one commercial passenger vehicle in respect of a 1990 Mazda bus with seating capacity for 18 passengers to operate a service for the carriage of school children attending Kardinia International College (Geelong) Ltd to the exclusion of all other passengers excepting duly authorised teachers between:

- (i) Portarlinton, Drysdale, Leopold, Ocean Grove, East Geelong and Bell Post Hill; and
- (ii) on excursions.

Fares: Included in college term fees.

Timetable: As and when required.

Dated 1 August 1996

COLIN KOSKY
Regional Manager—South Western Region

**Transport Act 1983
ROADS CORPORATION**

Commercial Passenger Vehicle Applications

Notice is hereby given that the following applications will be considered by the Roads Corporation after 4 September 1996.

Notice of any objection to the granting of an application should be sent to the Manager, Commercial Vehicle Operations, Level 2, Denmark Street, Kew 3101 not later than 29 August 1996.

It will not be necessary for interested parties to appear on the date specified, unless advised in writing by the Corporation.

Eleventh Platoon Pty Ltd, Cheltenham. Application to license one commercial passenger vehicle in respect of a 1984 Denning Coach with seating capacity for 45 passengers to operate as a metropolitan special service omnibus from within a 55 km pick-up radius of the Melbourne G.P.O.

Dated 1 August 1996

ROBERT FREEMANTLE
Manager—Commercial Vehicle Operations

**Transport Act 1983
VICTORIAN TAXI DIRECTORATE
Department of Infrastructure
Commercial Passenger Vehicle Applications**

Notice is hereby given that the following applications will be considered by the Victorian Taxi Directorate, a division of the Department of Infrastructure after 4 September 1996.

Notice of any objection to the granting of an application should be forwarded to reach the Manager, Licensing and Certification, Victorian Taxi Directorate, 598 Lygon Street, Carlton (P.O. Box 666, Carlton South 3053) not later than 29 August 1996.

It will not be necessary for interested parties to appear on the date specified, unless advised in writing by the Department.

M. Jovanovic, Brunswick East. Application for variation of conditions of licence number SV658 which authorises the licensed vehicle to operate for the carriage of passengers for wedding parties in respect of a 1979 Jaguar sedan with seating capacity for 4 passengers to change the vehicle to a 1977 Rolls Royce sedan with seating capacity for 4 passengers.

M. Jovanovic, Brunswick East. Application for variation of conditions of licence number SV596 which authorises the licensed vehicle to operate for the carriage of passengers for wedding parties in respect of a 1979 Jaguar sedan with seating capacity for 4 passengers to change the vehicle to a 1973 Rolls Royce sedan with seating capacity for 4 passengers.

M. Jovanovic, Brunswick East. Application to license ten commercial passenger vehicles in respect of the following:

<i>Make</i>	<i>Year of Manufacture</i>	<i>Seating Capacity</i>
Jaguar sedan	1950	4
Jaguar convertible	1950	4
Jaguar sedan	1950	4
Jaguar convertible	1950	4
Mercedes Benz convertible	1958	4
Mercedes Benz sedan	1959	4
Mercedes Benz sedan	1958	4
Mercedes Benz sedan	1958	4
Mercedes Benz sedan	1958	5
Rolls Royce sedan	1972	4

to operate a service from 29 Linden Street, Brunswick East for the carriage of passengers for wedding parties and debutante balls.

V. Katopodis and N. Tamburro, Carlton North. Application to license one commercial passenger vehicle to be purchased in respect of any vehicle that meets the standards approved by the Victorian Taxi Directorate to operate as a metropolitan hire car from 555 Nicholson Street, Carlton North.

R. Panucci and M. Varone, North Balwyn. Application for variation of conditions of licence number SV506 which authorises the licensed vehicle to operate as a special purpose vehicle in respect of a 1960 Mercedes Benz sedan to change the vehicle to a 1985 Mercedes Benz sedan with seating capacity for 5 passengers.

R. Panucci and M. Varone, North Balwyn. Application for variation of conditions of licence number SV530 which authorises the licensed vehicle to operate as a special purpose vehicle in respect of a 1961 Mercedes Benz sedan to change the vehicle to a 1990 Ferrari Tourer with seating capacity for 4 passengers.

R. J. Oates, Mount Eliza. Application to license one commercial passenger vehicle to be purchased in respect of a 1993 or later model Holden, Mitsubishi or Toyota 4WD each with seating capacity for 6 passengers to operate various horticultural and day tours within a 30 km radius of Dromana Post Office.

Note: Passengers will be picked up/set down from various accommodation places within a 45 km radius of Frankston Post Office.

Toperoso Investments Pty Ltd, Coburg. Application for variation of conditions of licence number SV621 which authorises the licensed vehicle to operate as a special purpose vehicle in respect of a 1976 Mercedes Benz sedan to change the vehicle to a 1978 or later model Mercedes Benz sedan with seating capacity for 6 passengers.

Dated 1 August 1996

ROBERT STONEHAM
Manager—Licensing and Certification
Victorian Taxi Directorate

**Transport Act 1983
TOW TRUCK DIRECTORATE OF
VICTORIA**

Tow Truck Applications

Amendment to Previous Notice

This notice corrects a previous notice in part which appeared in the Victoria Government Gazette No. G24 dated 20 June

1996 in the name of Gardiner Towing Service Pty Ltd. The application in respect of tow truck licence numbers TOW750, TOW054 and TOW052 has been determined.

Notice is hereby given that the application will be considered by the Licensing Authority after 4 September 1996.

Notice of any objection to the granting of an application should be forwarded to reach the Director, Tow Truck Directorate of Victoria, 560 Lygon Street, Carlton (P.O. Box 160, Carlton South 3053) not later than 29 August 1996.

It will not be necessary for interested parties to appear on the date specified, unless advised in writing.

Gardiner Towing Service Pty Ltd, Hawthorn East. Application for variation of conditions of tow truck licence number TOW053 which authorise the licensed vehicle to be managed, controlled and operated from a depot situated at 399 Tooronga Road, Hawthorn East to change the depot address to 1271-1273 Malvern Road, Malvern.

Dated 1 August 1996

JOHN R. CONNELL
Director

**Land Acquisition and Compensation Act 1986
Melbourne City Link Act 1995
NOTICE OF ACQUISITION**

Compulsory Acquisition of Interest in Land

The Melbourne City Link Authority declares that by this notice it acquires the following interests in the land described hereunder:

Interested Parties: Kim Dragon Investments Pty Ltd (as Registered Proprietor) and all or any other interests in the land.

Description of Land: Being part of Allotment 23A of Section A in the City of South Melbourne, Parish of Melbourne South as highlighted on PS 401837G.

Area: 1003 m².

Title Details: Crown Grant Volume 10205, Folio 205.

Published with the authority of the Melbourne City Link Authority.

T. H. HOLDEN
Manager—Property Services
Roads Corporation
(appointed as agent for the
Melbourne City Link Authority)

**Melbourne Market Authority Act 1977
NOTICE OF AMENDMENT TO
MELBOURNE MARKET AUTHORITY
BY-LAWS 1995**

The Melbourne Market Authority makes the following amendments to the By-laws:
Dated 29 July 1996

The Common Seal of the Melbourne Market Authority was affixed in the presence of:

Chief Executive/Secretary Member.

1. Clauses 5 and 18 of the Melbourne Market Authority By-laws are amended to include as follows:

Definitions

5. In these By-laws—

“Dangerous Goods” has the same meaning as in the **Dangerous Goods Act 1985** and includes substances or articles that are likely to cause injury to any person or damage to any property.

Conduct on the Market Land

Conditions of Entry—

18. (1) The conditions of entry to the Market are that a person must not—

(d) bring onto the Market Land any dangerous goods except with the prior written approval of the Authority.

2. Inspection

A copy of the Melbourne Market Authority By-laws 1995 may be inspected at the Melbourne Market Authority's office during office hours.

IAN J. WEBB
Chief Executive
Melbourne Market Authority
JEREMY GAYLARD
Chairman
Melbourne Market Authority

**Health Services Act 1988
DECLARATION OF APPROVED
QUALITY ASSURANCE BODY**

I declare the Bryson Private Hospital Quality Improvement Committee, established by the Bryson Private Hospital is an approved quality assurance body under Section 139 for the purposes of Part 7 of the **Health Services Act 1988**.

Dated 29 July 1996

ROB KNOWLES
Minister for Health

Public Holidays Act 1993

The Gannawarra Shire Council in accordance with Section 7 (1) (b) of the **Public Holidays Act 1993** has declared a half day public holiday in part of the municipal district of the Gannawarra Shire Council on Tuesday, 8 October 1996 from 12.00 noon for the annual Kerang Show.

In accordance with Section 9 (a) of the **Public Holidays Act 1993** a Bank half day holiday will apply.

P. J. BOLLEN
Chief Executive Officer

Public Holidays Act 1993

Mitchell Shire Council in accordance with Section 7 (1) (b) of the **Public Holidays Act 1993**, has declared a Public Holiday for the area within the Mitchell Shire Council known as the townships of Seymour, Puckapunyal and Tallarook on Tuesday, 17 September 1996 for the Seymour Cup.

In accordance with Section 9 (a) of the **Public Holidays Act 1993** a Bank holiday will also apply.

DARRELL TRELOAR
Chief Executive Officer

Adoption Act 1984

Under the functions and powers assigned to me by the Secretary, Department of Human Services under Section 10 (2) of the **Community Welfare Services Act 1970** in relation to Section 5 of the Adoption Act.

I, Victor Gordon, approve the following person under Section 5 [1] and Section 5 [2] (b) of the Act as approved counsellor for the purposes of Section 35 of the Act.

Nancee Biviano, Catholic Family Welfare, 576 Victoria Parade, East Melbourne 3002.

VICTOR GORDON
Regional Director
Department of Human Services
Western Metropolitan Region

Adoption Act 1984

Under the functions and powers assigned to me by the Secretary, Department of Human Services under Section 10 (2) of the **Community Welfare Services Act 1970** in relation to Section 5 of the Adoption Act.

I, Victor Gordon, revoke the following person under Section 5 [1] and Section 5 [2] (b) of the Act as approved counsellor for the purposes of Section 35 of the Act.

Annalisa Scenna, Catholic Family Welfare, 576 Victoria Parade, East Melbourne 3002.

VICTOR GORDON
Regional Director
Department of Human Services
Western Metropolitan Region

Agriculture dated 5 July 1967 and published in the Government Gazette on 12 July 1967 declaring an East Central Hazardous Area, a Toolangi Hazardous Area and a Werribee Hazardous Area, and regulating aerial spraying in those areas.

PATRICK McNAMARA
Minister for Agriculture and Resources

Infertility (Medical Procedures) Act 1984
DEPARTMENT OF HUMAN SERVICES
Names of Approved Counsellors

Section 9 (6) of the **Infertility (Medical Procedures) Act 1984** requires the Minister from time to time and at least once each year to cause to be published in the Government Gazette the names of counsellors approved under the Act.

Section 9 (2) of the Act allows applicants to apply for approval as a counsellor relevant to specific classes of persons. Currently all approved counsellors are approved for all classes of persons referred to in Section 9 (2) (b) of the Act.

Approved Counsellors

Ms R. Alesi
Ms J. Anderson
Ms K. Belton
Ms J. Blood
Ms K. Bourne
Mr R. Cook
Ms W. Haines
Ms H. Kane
Ms B. Lewis
Ms L. O'Byrne
Ms K. Oke
Ms J. Ptacek
Ms C. Purvis
Ms A. Smales

Dated 28 July 1996

W. J. McCANN
Secretary

Aerial Spraying Control Act 1966
NOTICE OF CANCELLATION OF
NOTICE WHICH DECLARED
HAZARDOUS AREAS AND REGULATED
AERIAL SPRAYING

I, Patrick McNamara, Minister for Agriculture and Resources, under section 7 (2) of the **Aerial Spraying Control Act 1966** do by this notice cancel with effect from 1 August 1996 the notice of the Minister of

Agricultural and Veterinary Chemicals
(Control of Use) Act 1992

I, Michael Taylor, Secretary to the Department of Natural Resources and Environment, being the Chief Administrator for the purposes of the **Agricultural and Veterinary Chemicals (Control of Use) Act 1992**, pursuant to Section 44 of the Act, hereby grant approval to the following class of indemnity insurance subject to the stated conditions applying.

INSURANCE CLASS

Liability insurance for property damage and bodily injury.

CONDITIONS

The insurance must be for a sum of no less than \$30,000.

MICHAEL TAYLOR
Secretary

Planning and Environment Act 1987
STONNINGTON PLANNING SCHEME
Notice of Amendment
Amendment L17

The Minister for Planning and Local Government has prepared Amendment L17 to the Stonnington Planning Scheme.

The amendment proposes to change the Planning Scheme by introducing a site specific clause to allow land at 2-22 Clifton Street, Prahran to be used for light industry and service industry at ground floor, and associated residential use at the first and second floors. Indicative plans of the overall development are on exhibition with this amendment.

A copy of the amendment can be inspected free of charge during office hours at the Department of Infrastructure, Ground Floor, Olderfleet Buildings, 477 Collins Street, Melbourne and the Stonnington City Council, Planning Department, Cnr Greville and Chapel Streets, Prahran.

Submissions about the amendment must be sent to the Minister for Planning and Local Government, Attention Director, Planning, Office of Planning and Heritage, P.O. Box 2240T, Melbourne 3001 (or Fax: 9628 5429) by 2 September 1996.

PETER BETTESS
Director Planning
Office of Planning and Heritage
Department of Infrastructure

Planning and Environment Act 1987
YARRA PLANNING SCHEME
Notice of Approval of Amendment
Amendment L9

The Minister for Planning and Local Government has approved Amendment L9 to the Yarra Planning Scheme.

The amendment comes into operation on the date this notice is published in the Government Gazette.

The amendment rezones land at Nos 7, 9, 11, 13, 12, 14 and 16 Hilton Street, Clifton Hill from Light Industrial to Residential C Zone.

A copy of the amendment can be inspected free of charge during office hours at the Department of Infrastructure, Ground Floor, 477 Collins Street, Melbourne and at the offices of the Yarra City Council, 333 Bridge Road, Richmond.

ADRIAN SALMON
Co-ordinator, Amendment Services
Office of Planning and Heritage
Department of Infrastructure

Planning and Environment Act 1987
BAIRNSDALE (SHIRE) PLANNING
SCHEME
Notice of Approval of Amendment
Amendment L55

The Minister for Planning and Local Government has approved Amendment L55 to the Bairnsdale (Shire) Planning Scheme.

The amendment comes into operation on the date this notice is published in the Government Gazette.

The amendment inserts a site specific clause relating to Lot 1, Lodged Plan 146597K, Parish of Bairnsdale, 230 Forge Creek Road, Bairnsdale to allow the land to be subdivided into two lots with a minimum

area of 2.0 hectares per lot, and to use and develop the land for a racehorse training complex and a caretaker's house.

A copy of the amendment can be inspected free of charge during office hours at the Department of Infrastructure, Ground Floor, 477 Collins Street, Melbourne and at the offices of the East Gippsland Shire Council, Lakes Entrance Business Centre, 545 Esplanade, Lakes Entrance and at the Bairnsdale Business Centre, 373 Main Street, Bairnsdale.

ADRIAN SALMON
Co-ordinator, Amendment Services
Office of Planning and Heritage
Department of Infrastructure

Planning and Environment Act 1987
BALLARAT PLANNING SCHEME
Notice of Approval of Amendment
Amendment L3

The Minister for Planning and Local Government has approved Amendment L3 to the Ballarat Planning Scheme.

The amendment comes into operation on the date this notice is published in the Government Gazette.

The amendment rezones approximately 2.34 hectares of land forming part of Crown Allotments 3 and 5, Section L, Parish of Ballarat, fronting the southern side of Bogong Avenue, Ballarat from Special Uses-4-Golf Links to Residential.

A copy of the amendment can be inspected free of charge during office hours at the Department of Infrastructure, Ground Floor, 477 Collins Street, Melbourne; Office of Planning and Heritage, State Government Offices, Cnr Mair and Doveton Streets, Ballarat and at the offices of the Ballarat City Council, Watershed Building, Grenville Street, Ballarat.

ADRIAN SALMON
Co-ordinator, Amendment Services
Office of Planning and Heritage
Department of Infrastructure

Planning and Environment Act 1987
BERWICK PLANNING SCHEME
Notice of Approval of Amendment
Amendment L98

The Minister for Planning and Local Government has approved Amendment L98 to the Berwick Planning Scheme.

The amendment comes into operation on the date this notice is published in the Government Gazette.

The amendment rezones land comprising four properties described as 44 Harkaway Road (Lot 1, PS 301236S), 46 Harkaway Road (Lot 2, PS 301236S), 48 Harkaway Road (PC 153042) and 50 Harkaway Road (Lot 3, PS 139245) Berwick from Berwick Residential—Low Density Zone to Berwick Residential—Berwick Township Zone.

A copy of the amendment can be inspected free of charge during office hours at the Department of Infrastructure, Ground Floor, 477 Collins Street, Melbourne and at the offices of the Casey City Council, Princes Highway, Narre Warren.

ADRIAN SALMON
Co-ordinator, Amendment Services
Office of Planning and Heritage
Department of Infrastructure

Planning and Environment Act 1987
CASTLEMAINE PLANNING SCHEME
Notice of Approval of Amendment
Amendment L17

The Minister for Planning and Local Government has approved Amendment L17 to the Castlemaine Planning Scheme.

The amendment comes into operation on the date this notice is published in the Government Gazette.

The amendment rezones part CA 15 and 16, Section 1, at No. 31 Forest Street, Castlemaine from B1 (Central Business) to B2 (Service Business) Zone.

A copy of the amendment can be inspected free of charge during office hours at the Department of Infrastructure, Ground Floor, 477 Collins Street, Melbourne; the Department of Infrastructure, Regional Office, 426 Hargreaves Street, Bendigo and at the offices of the Mount Alexander Shire Council, Mostytn Street, Castlemaine.

ADRIAN SALMON
Co-ordinator, Amendment Services
Office of Planning and Heritage
Department of Infrastructure

Planning and Environment Act 1987
CRANBOURNE PLANNING SCHEME
Notice of Approval of Amendment
Amendment RL174

The Minister for Planning and Local Government has approved Amendment RL174 to the Cranbourne Planning Scheme.

The amendment comes into operation on the date this notice is published in the Government Gazette.

The amendment:

- * Rezones 308 hectares of land bounded by Thompsons Road, Taylors Road, Wedge Road and McCormicks Road, and the land at the north west corner of Wedge and McCormicks Road, Carrum Downs to Residential (Urban Development) Zone, and
- * Inserts provisions in that Zone to allow a planning permit application to be considered for a golf course development on the above land, subject to the Sandhurst Local Structure Plan.

A copy of the amendment can be inspected free of charge during office hours at the Department of Infrastructure, Ground Floor, 477 Collins Street, Melbourne and at the offices of the Frankston City Council, Davey Street, Frankston.

ADRIAN SALMON
Co-ordinator, Amendment Services
Office of Planning and Heritage
Department of Infrastructure

Planning and Environment Act 1987
FLINDERS PLANNING SCHEME
Notice of Approval of Amendment
Amendment L137

The Minister for Planning and Local Government has approved Amendment L137 to the Flinders Planning Scheme.

The amendment comes into operation on the date this notice is published in the Government Gazette.

The amendment allows land occupied by St Josephs Primary School (30 Coppin Street and 17 Constitution Hill Road, Sorrento) to be rezoned from its existing Bayside Recreation Zone and Local Commercial Zone to a Special Uses—Primary School and Church Zone to properly reflect the use of the land; a road reserve separating land between 30 Coppin Street and 17 Constitution Hill Road is proposed to be removed and the road subsequently closed and also included in the Special Uses Zone. All land affected by the amendment is required to be consolidated.

A copy of the amendment can be inspected free of charge during office hours at the Department of Infrastructure, Ground Floor,

477 Collins Street, Melbourne and at the offices of the Mornington Peninsula Shire Council, Boneo Road, Rosebud; Marine Parade, Hastings and Queen Street, Mornington.

ADRIAN SALMON
Co-ordinator, Amendment Services
Office of Planning and Heritage
Department of Infrastructure

Planning and Environment Act 1987
FLINDERS PLANNING SCHEME
Notice of Approval of Amendment
Amendment L142

The Minister for Planning and Local Government has approved Amendment L142 to the Flinders Planning Scheme.

The amendment comes into operation on the date this notice is published in the Government Gazette.

The amendment proposes to vary the restrictive covenant (contained in Instrument of Transfer No. 1660075) applying to land at 46 (Lot 72) and 58 (Lot 71) Howard Street, Shoreham. The variation will include the words "and provided that nothing in this covenant shall preclude the erection on each of Lots 71 and 72 LP11921 of two dwelling houses with outbuildings in addition to the dwelling house and outbuildings not erected on Lot 72."

A copy of the amendment can be inspected free of charge during office hours at the Department of Infrastructure, Ground Floor, 477 Collins Street, Melbourne and at the offices of the Mornington Peninsula Shire Council at Boneo Road, Rosebud; Marine Parade, Hastings and Queen Street, Mornington.

ADRIAN SALMON
Co-ordinator, Amendment Services
Office of Planning and Heritage
Department of Infrastructure

Planning and Environment Act 1987
GREATER BENDIGO PLANNING SCHEME
Notice of Approval of Amendment
Amendment L48

The Minister for Planning and Local Government has approved Amendment L48 to the Greater Bendigo Planning Scheme.

The amendment comes into operation on the date this notice is published in the Government Gazette.

The amendment rezones CA 10 and 11, Section 7, at No. 172 High Street, Kangaroo Flat from Public Purposes 3 (Local Government) to Commercial Zone.

A copy of the amendment can be inspected free of charge during office hours at the Department of Infrastructure, Ground Floor, 477 Collins Street, Melbourne; the Department of Infrastructure, Regional Office, 426 Hargreaves Street, Bendigo and at the offices of the Greater Bendigo City Council, Lyttleton Terrace, Bendigo.

ADRIAN SALMON
Co-ordinator, Amendment Services
Office of Planning and Heritage
Department of Infrastructure

Planning and Environment Act 1987
GREATER GEELONG PLANNING SCHEME

Notice of Approval of Amendment
Amendment R118 Part 3

The Minister for Planning and Local Government has approved Amendment R118 Part 3 to the Greater Geelong Planning Scheme.

The amendment comes into operation on the date this notice is published in the Government Gazette.

The amendment changes the Regional and Local Sections of the Greater Geelong Planning Scheme.

The amendment applies to 6-16 Liverpool Street, North Geelong and to a section of unmade road at the rear of No. 12 Liverpool Street. The amendment changes the zoning of this land from Public Open Space (Existing) B—Public Park to Residential A, and includes controls over the development of this land so that future development is in character with the adjoining park and surrounding residential development.

A copy of the amendment can be inspected free of charge during office hours at the Department of Infrastructure, Ground Floor, 477 Collins Street, Melbourne and at the offices of the Greater Geelong City Council, 103 Corio Street, Geelong.

ADRIAN SALMON
Co-ordinator, Amendment Services
Office of Planning and Heritage
Department of Infrastructure

**Planning and Environment Act 1987
GREATER GEELONG PLANNING
SCHEME**

**Notice of Approval of Amendment
Amendment R139**

The Minister for Planning and Local Government has approved Amendment R139 to the Greater Geelong Planning Scheme.

The amendment comes into operation on the date this notice is published in the Government Gazette.

The amendment changes the Regional Section of the Greater Geelong Planning Scheme.

The amendment applies to approximately 1.705 ha of land at the end of Richard Drive, Lara being Lot A, LP 220310 and part of 35 Buckingham Street, Lara. The amendment changes the zoning of this land from Rural General Farming Zone to Reserved Residential Zone.

A copy of the amendment can be inspected free of charge during office hours at the Department of Infrastructure, Ground Floor, 477 Collins Street, Melbourne and at the offices of the Greater Geelong City Council, 103 Corio Street, Geelong.

ADRIAN SALMON
Co-ordinator, Amendment Services
Office of Planning and Heritage
Department of Infrastructure

**Planning and Environment Act 1987
KNOX PLANNING SCHEME
Notice of Approval of Amendment
Amendment L105**

The Minister for Planning and Local Government has approved Amendment L105 to the Knox Planning Scheme.

The amendment comes into operation on the date this notice is published in the Government Gazette.

The amendment renumbers the five specific site controls set out in Clause 114.7 of the Knox Garden Industrial Zone from 114-7.1 to 114-7.5 and; inserts a new clause, Clause 114-7.6 to provide that despite Clause 114-4, a permit may be granted to reduce the 20 metre setback requirements for buildings and parking areas from a main road for the purpose of restaurant, cafe and takeaway food premises for the development of land

described on LP 214393 as Lot 8 Corporate Avenue, Rowville. Development must be in accordance with the conditions of a development plan forming part of this amendment, to be prepared to the satisfaction of the Responsible Authority.

A copy of the amendment can be inspected free of charge during office hours at the Department of Infrastructure, Ground Floor, 477 Collins Street, Melbourne and at the offices of the Knox City Council, 420 Burwood Highway, Knoxfield.

ADRIAN SALMON
Co-ordinator, Amendment Services
Office of Planning and Heritage
Department of Infrastructure

**Planning and Environment Act 1987
KNOX PLANNING SCHEME
Notice of Approval of Amendment
Amendment L90**

The Minister for Planning and Local Government has approved Amendment L90 to the Knox Planning Scheme.

The amendment comes into operation on the date this notice is published in the Government Gazette.

The 800 metre separation condition affecting all current and future convenience stores within the City of Knox will lapse on 1 August 1998.

A copy of the amendment can be inspected free of charge during office hours at the Department of Infrastructure, Ground Floor, 477 Collins Street, Melbourne and at the offices of the Knox City Council, 420 Burwood Highway, Knoxfield.

ADRIAN SALMON
Co-ordinator, Amendment Services
Office of Planning and Heritage
Department of Infrastructure

**Planning and Environment Act 1987
LILLYDALE PLANNING SCHEME
Notice of Approval of Amendment
Amendment L170**

The Minister for Planning and Local Government has approved Amendment L170 to the Lillydale Planning Scheme.

The amendment comes into operation on the date this notice is published in the Government Gazette.

The amendment includes a site specific provision into the Planning Scheme to allow the subdivision of land at Lot 1 Yarra Road, Wonga Park into 2 lots.

A copy of the amendment can be inspected free of charge during office hours at the Department of Infrastructure, Ground Floor, 477 Collins Street, Melbourne and at the offices of the Manningham City Council, 699 Doncaster Road, Doncaster.

ADRIAN SALMON
Co-ordinator, Amendment Services
Office of Planning and Heritage
Department of Infrastructure

Planning and Environment Act 1987
MITCHELL PLANNING SCHEME
Notice of Approval of Amendment
Amendment L19

The Minister for Planning and Local Government has approved Amendment L19 to the Mitchell Planning Scheme.

The amendment comes into operation on the date this notice is published in the Government Gazette.

The amendment inserts site specific provisions for land at 6 Powlett Street, Kilmore to allow the land to be used for a panel beating business, subject to specified conditions.

A copy of the amendment can be inspected free of charge during office hours at the Department of Infrastructure, Ground Floor, 477 Collins Street, Melbourne and at the offices of the Mitchell Shire Council, 113 High Street, Broadford.

ADRIAN SALMON
Co-ordinator, Amendment Services
Office of Planning and Heritage
Department of Infrastructure

Planning and Environment Act 1987
WARRNAMBOOL PLANNING SCHEME
Notice of Approval of Amendment
Amendment L14

The Minister for Planning and Local Government has approved Amendment L14 to the Warrnambool Planning Scheme.

The amendment comes into operation on the date this notice is published in the Government Gazette.

The amendment affects land approximately 100 m north of Raglan Parade (Princes Highway), abutting the eastern boundary of Gateway Plaza, and extending 400 m to the east.

The amendment rezones a strip of land, 9 m wide x 400 m long, from Residential 2 Zone to Commercial 2 Zone.

A copy of the amendment can be inspected free of charge during office hours at the Department of Infrastructure, Ground Floor, 477 Collins Street, Melbourne and at the offices of the City of Warrnambool, Liebig Street, Warrnambool.

ADRIAN SALMON
Co-ordinator, Amendment Services
Office of Planning and Heritage
Department of Infrastructure

Planning and Environment Act 1987
WOORAYL PLANNING SCHEME
Notice of Approval of Amendment
Amendment L50

The Minister for Planning and Local Government has approved Amendment L50 to the Woorayl Planning Scheme.

The amendment comes into operation on the date this notice is published in the Government Gazette.

The amendment rezones Lot 66 of Plan of Subdivision 58799, Parish of Leongatha, Greenwood Parade, Leongatha from "Public Open Space—Public Park" to "Residential A".

A copy of the amendment can be inspected free of charge during office hours at the Department of Infrastructure, Ground Floor, 477 Collins Street, Melbourne and at the offices of the South Gippsland Shire Council, 9 Smith Street, Leongatha.

ADRIAN SALMON
Co-ordinator, Amendment Services
Office of Planning and Heritage
Department of Infrastructure

Planning and Environment Act 1987
YARRA RANGES PLANNING SCHEME
Notice of Approval of Amendment
Amendment L5

The Minister for Planning and Local Government has approved Amendment L5 to the Yarra Ranges Planning Scheme.

1990 G 30 1 August 1996

Victoria Government Gazette

The amendment comes into operation on the date this notice is published in the Government Gazette.

The amendment alters Clause 150-5 (Home Occupation) of the Local Section, Chapter 4 (Sherbrooke District) of the Yarra Ranges Planning Scheme to give Council discretion to consider an application for an office to be located at 3 Convention Avenue, Belgrave Heights on land described as Part Lot 71 LP 6548, provided the office is incidental to the Belgrave Heights Convention Centre.

A copy of the amendment can be inspected free of charge during office hours at the Department of Infrastructure, Ground Floor, 477 Collins Street, Melbourne and at the offices of the Yarra Ranges Shire Council, Anderson Street, Lilydale.

ADRIAN SALMON
Co-ordinator, Amendment Services
Office of Planning and Heritage
Department of Infrastructure

Subordinate Legislation Act 1994
NOTICE THAT STATUTORY RULES ARE
OBTAINABLE

Notice is given under Section 17 (3) of the Subordinate Legislation Act 1994 that the following Statutory Rules were first obtainable from Information Victoria, 318 Little Bourke Street, Melbourne on the date specified:

66. *Statutory Rule:* Environment Protection (Scheduled Premises and Exemptions) Regulations 1996.

Authorising Act: Environment Protection Act 1970.

Date first obtainable: 25 July 1996.

ORDERS IN COUNCIL

**Local Government Act 1989
GANNAWARRA SHIRE COUNCIL
Ward Boundaries**

The Governor in Council acting under Part 10C of the Local Government Act 1989, orders that—

1. This Order comes into operation on the day it is published in the Government Gazette.
2. The number of councillors assigned to the Gannawarra Shire Council shall be seven (7).
3. The municipal district of Gannawarra Shire Council shall be divided into five (5) wards.
4. The number of councillors assigned to each ward shall be:
 - two (2) councillors to each of the Wandella and Yarran wards; and
 - one (1) councillor to each of the Murray, Avoca and Bannagher wards.
5. On the day this Order comes into operation the boundaries of each ward shall be fixed as described in the Schedules to this Order.

**Schedule 1
WANDELLA WARD**

Commencing at the junction of Airport Road with the Murray Valley Highway; thence easterly by Airport Road to the Kerang-Koondrook Road; thence north-westerly by that road to Park Road; thence northerly and westerly by that road to Richardson Street; thence northerly by that street and the eastern boundaries of lot D on Plan of Subdivision 5013 and lot 19 on Plan of Subdivision 6410 to Patchell Street; thence easterly by that street to the south-eastern angle of lot 5 on Plan of Subdivision 6410; thence northerly by the eastern boundary of that lot to Haymans Lane; thence westerly by that lane and the Kerang-Murrabit Road to Ninth Street; thence further westerly by that street and a line in continuation to the Melbourne to Swan Hill Railway; thence north-westerly by that railway to the Loddon River; thence generally southerly by that river to the north-western angle of allotment 1 section 2 Parish of Kerang; thence easterly by

the road forming northern boundary of that allotment to the Murray Valley Highway, and thence south-easterly by that highway to the point of commencement.

**Schedule 2
MURRAY WARD**

Commencing on the Murray River at Gunbower Creek, in the Township of Koondrook, being a point on the north-eastern boundary of the Shire; thence generally southerly by Gunbower Creek to Island Road, thence south-westerly by that road and north-westerly by Moss Street to Main Street; thence south-westerly by that street and the Kerang-Koondrook Road to the south-western angle of allotment 7, section A, Parish of Kerang; thence south-westerly by the former Kerang-Koondrook tramway to Richardson Street; thence northerly by that street and the eastern boundaries of lot D on Plan of Subdivision 5013 and lot 19 on Plan of Subdivision 6410 to Patchell Street; thence easterly by that street to the south-eastern angle of lot 5 on Plan of Subdivision 6410; thence northerly by the eastern boundary of that lot to Haymans Lane; thence westerly by that lane and the Kerang-Murrabit Road to Ninth Street; thence further westerly by that street and a line in continuation to the Melbourne to Swan Hill Railway; thence north-westerly by that railway to the Loddon River; thence generally northerly by that river to the northern boundary of the Shire, and thence generally northerly and generally south-easterly by the shire boundary to the point of commencement.

**Schedule 3
BANNAGHER WARD**

Commencing on the Murray River at Gunbower Creek, in the Township of Koondrook, being a point on the north-eastern boundary of the Shire, thence generally southerly by Gunbower Creek to Island Road, thence south-westerly by that road and north-westerly by Moss Street to Main Street; thence south-westerly by that street and the Kerang-Koondrook Road to the south-western angle of allotment 7, section A, Parish of Kerang; thence south-westerly by the former Kerang-Koondrook tramway to Richardson Street; thence southerly by that street to Park Road; thence easterly and southerly by that road to the Kerang-

Koondrook Road; thence south-easterly by that road to Airport Road; thence westerly by that road and north-westerly by the Murray Valley Highway to Leng Street; thence westerly by the road forming the northern boundary of allotment 1 section 2 to the Loddon River; thence north-westerly by that river to the Murray Valley Highway; thence westerly by that highway to the Kerang-Quambatook Road; thence further westerly by that road to Shipp Road; thence southerly by that road to Shelley Lane; thence easterly by that lane to Hawthorne Road; thence generally southerly by that road and south-westerly by the Boort-Kerang Road to the southern boundary of the Shire; thence generally easterly by the shire boundary to Mansfield Road; thence northerly by that road and north-westerly by the Leitchville-Kerang Road to Greens Road; thence northerly by that road and further northerly and north-easterly by the Cohuna-McMillans Road to Western Road; thence north-westerly and northerly by that road and further northerly by Cemetery Road to the Murray Valley Highway; thence easterly by that highway to the Cohuna-Koondrook Road; thence north-westerly by that road to Weymouths Road; thence north-easterly by that road to Mathers Road; thence north-westerly by that road to the Gunbower Creek; thence generally north-westerly by that creek to a point due west of the most western angle of allotment 17, section B, Parish of Cohuna; thence easterly by a line, and further easterly by the northern boundary of that allotment and a line in continuation to the Gunbower Creek; thence northerly by that creek to the Yarran Creek; thence north-easterly by that creek to the Murray River, being a point on the north-eastern boundary of the Shire, and thence generally north-westerly by the shire boundary to the point of commencement.

Schedule 4
YARRAN WARD

Commencing on Box Creek at Mansfield Road, being a point on the southern boundary of the Shire; thence northerly by Mansfield Road and north-westerly by the Leitchville-Kerang Road to Greens Road; thence northerly by that road and further northerly and north-easterly by the Cohuna-McMillans Road to Western Road; thence north-westerly and northerly by that road and further northerly by Cemetery Road to the Murray Valley Highway; thence easterly by that

highway to the Cohuna-Koondrook Road; thence north-westerly by that road to Weymouths Road; thence north-easterly by that road to Mathers Road; thence north-westerly by that road to the Gunbower Creek; thence generally north-westerly by that creek to a point due west of the most western angle of allotment 17, section B, Parish of Cohuna; thence easterly by a line, and further easterly by the northern boundary of that allotment and a line in continuation of the Gunbower Creek; thence northerly by that creek to the Yarran Creek; thence north-easterly by that creek to the Murray River, being a point on the north-eastern boundary of the Shire, and thence generally south-easterly, and generally westerly by the shire boundary to the point of commencement.

Schedule 5
AVOCA WARD

Commencing at the junction of Meering West Road with the Boort-Kerang Road, being a point on the southern boundary of the Shire; thence north-easterly by the Boort-Kerang Road to Hawthorne Road; thence generally northerly by that road and westerly by Shelley Lane to Shipp Road; thence northerly by that road to the Kerang-Quambatook Road; thence easterly by that road and the Murray Valley Highway to the Loddon River; thence generally northerly by that river to the northern boundary of the Shire, and thence generally westerly, generally southerly and generally easterly by the shire boundary to the point of commencement.

Dated 30 July 1996

Responsible Minister:
ROBERT MACLELLAN
Minister for Planning and
Local Government

ANNETTE WILTSHIRE
Acting Clerk of the Executive Council

Local Government Act 1989
KINGSTON CITY COUNCIL
Ward Boundaries

The Governor in Council acting under Part 10C of the Local Government Act 1989, orders that—

1. This Order comes into operation on the day it is published in the Government Gazette.
2. The number of councillors assigned to the Kingston City Council shall be seven (7).

3. The municipal district of Kingston City Council shall be divided into seven (7) wards.

4. The number of councillors assigned to each ward shall be one (1).

5. On the day this Order comes into operation the boundaries of each ward shall be fixed as described in the Schedules to this Order.

Schedule 1
BARTON WARD

Commencing on the Melbourne-Frankston Railway at Bay Road being a point on the western boundary of the City; thence easterly by Bay Road to Karen Street; thence easterly by Karen Street and Argus Street to Friendship Square; thence southerly, easterly and northerly by the western, southern and eastern boundaries of Friendship Square to Argus Street; thence easterly by that street to the Warrigal Highway; thence northerly by that highway to Kingston Road; thence easterly by that road to Clayton Road; thence northerly by that road to Bourke Road; thence westerly by that road to Clarinda Road; thence southerly by that road to Old Dandenong Road; thence north-westerly by that road to the Warrigal Highway being a point on the city boundary, and thence southerly, westerly and south-easterly by the city boundary to the point of commencement.

Schedule 2
CLARINDA WARD

Commencing at the intersection of Westall Road and Heatherton Road being a point on the eastern boundary of the City; thence westerly by Heatherton Road to Clayton Road; thence northerly by that road to Bourke Road; thence westerly by that road to Clarinda Road; thence southerly by that road to Old Dandenong Road; thence north-westerly by that road to the Warrigal Highway being a point on the city boundary, and thence northerly, easterly and southerly by the city boundary to the point of commencement.

Schedule 3
LONG BEACH WARD

Commencing on the Melbourne-Frankston Railway at Park Road being a point on the western boundary of the City; thence easterly by Park Road to the Nepean Highway; thence south-easterly by that highway to the southern boundary of allotment 1A, Parish of Lyndhurst being a point on the southern

boundary of the City; and thence westerly, north-westerly and northerly by the city boundary to the point of commencement.

Schedule 4
HAWKER WARD

Commencing on the Melbourne-Frankston Railway at Bay Road being a point on the western boundary of the City; thence easterly by Bay Road to Karen Street; thence easterly by Karen Street and Argus Street to Friendship Square; thence southerly, easterly and northerly by the western, southern and eastern boundaries of Friendship Square to Argus Street; thence easterly by that street to the Warrigal Highway; thence northerly by that highway to Kingston Road; thence easterly by that road to Boundary Road; thence southerly by that road to Lower Dandenong Road; thence westerly by that road to the Nepean Highway; thence north-westerly by that highway to Park Road; thence westerly by that road to the Melbourne-Frankston Railway being a point on the western boundary of the City, and thence north-westerly by the city boundary to the point of commencement.

Schedule 5
BRAESIDE PARK

Commencing at the junction of Tootal Road with Heatherton Road being a point on the eastern boundary of the City; thence westerly by Heatherton Road and Kingston Road to Boundary Road; thence southerly by that road to the Mordialloc Creek Main Drain; thence westerly by the Mordialloc Creek Main Drain to the Mordialloc Creek Secondary Drain; thence south-easterly by that drain to the Patterson River; thence north-easterly by that river to the Mornington Peninsula Freeway being a point on the eastern boundary of the City, and thence northerly by the city boundary to the point of commencement.

Schedule 6
CARRUM CARRUM WARD

Commencing on the Nepean Highway at Lower Dandenong Road; thence easterly by Lower Dandenong Road to Boundary Road; thence southerly by that road to the Mordialloc Creek Main Drain; thence westerly by the Mordialloc Creek Main Drain to the Mordialloc Creek Secondary Drain; thence south-easterly by that drain to Edithvale Road; thence westerly by that road to Bridges Avenue; thence southerly by that

avenue to Fraser Avenue; thence westerly by that avenue and a line in continuation to the Nepean Highway, and thence north-westerly by that highway to the point of commencement.

**Schedule 7
PATTERSON RIVER**

Commencing on the Patterson River at the Mornington Peninsula Freeway being a point on the eastern boundary of the City; thence south-westerly by the Patterson River to the Mordialloc Creek Secondary Drain; thence north-westerly by that drain to Edithvale Road; thence westerly by that road to Bridges Avenue; thence southerly by that avenue to Fraser Avenue; thence westerly by that avenue and a line in continuation to the Nepean Highway; thence southerly by that highway to the Eel Race Road being a point on the southern boundary of the City, and thence easterly and northerly by the city boundary to the point of commencement.

Dated 30 July 1996

Responsible Minister:
ROBERT MACLELLAN
Minister for Planning and
Local Government

ANNETTE WILTSHIRE
Acting Clerk of the Executive Council

**Local Government Act 1989
HINDMARSH SHIRE COUNCIL
Ward Boundaries**

The Governor in Council acting under Part 10C of the Local Government Act 1989, orders that—

1. This Order comes into operation on the day it is published in the Government Gazette.
2. The number of councillors assigned to the Hindmarsh Shire Council shall be six (6).
3. The municipal district of Hindmarsh Shire Council shall be divided into three (3) wards.
4. The number of councillors assigned to each ward shall be two (2).
5. On the day this Order comes into operation the boundaries of each ward shall be fixed as described in the Schedules to this Order.

**Schedule 1
NORTH WARD**

Commencing on the eastern boundary of the Shire at the Antwerp-Warracknabeal Road; thence westerly by the Antwerp-Warracknabeal Road and the Antwerp-Woorak Road to the Nhill-Jeparit Road; thence south-westerly by that road to the Salisbury-Woorak Road; thence southerly by that road to Keam Road; thence westerly and southerly by that road to the Western Highway; thence westerly by that highway to the Nhill-Jeparit Road; thence north-easterly by that road to Uthmeyers Road; thence northerly by that road to Piggery Lane; thence westerly by that lane and Aerodrome Road to Propodollah Road; thence southerly by that road to the Nhill-Yanac Road; thence westerly and north-westerly by that road to the Nhill-Murrayville Road; thence north-westerly by that road to the Broughton-Yanac Road; thence westerly and southerly by that road and further southerly by F. Wheatons Road to western boundary of the Shire, and thence westerly, generally northerly, easterly and generally southerly by the shire boundary to the point of commencement.

**Schedule 2
EAST WARD**

Commencing on the eastern boundary of the Shire at the Antwerp-Warracknabeal Road; thence westerly by the Antwerp-Warracknabeal Road and the Antwerp-Woorak Road to the Nhill-Jeparit Road; thence south-westerly by that road to the Salisbury-Woorak Road; thence southerly by that road to Keam Road; thence westerly and southerly by that road to the Western Highway; thence further southerly by the eastern boundary of the Parish of Balrootan to Janetskis Road; thence easterly by that road to Salisbury South Road; thence southerly by that road to Kiata South Road; thence westerly by that road to K. Oldfield Road; thence southerly by that road and a line in continuation to the southern boundary of the Shire, and thence generally easterly and northerly by the shire boundary to the point of commencement.

**Schedule 3
WEST WARD**

Commencing on the southern boundary of the Shire at a point in line with K. Oldfield Road; thence northerly by a line and K. Oldfield Road to Kiata South Road; thence easterly by that road to Salisbury South Road;

thence northerly by that road to Janetskis Road; thence westerly by that road to the eastern boundary of the Parish of Balrootan; thence northerly by that boundary to the Western Highway; thence westerly by that highway to the Nhill-Jeparit Road; thence north-easterly by that road to Uthmeyers Road; thence northerly by that road to Piggery Lane; thence westerly by that lane and Aerodrome Road to Propodollah Road; thence southerly by that road to the Nhill-Yanac Road; thence westerly and north-westerly by that road to the Nhill-Murrayville Road; thence north-westerly by that road to the Broughton-Yanac Road; thence westerly and southerly by that road and further southerly by F. Wheatons Road to western boundary of the Shire, and thence generally south-easterly and easterly by that boundary of the point of commencement.

Dated 30 July 1996

Responsible Minister:

ROBERT MACLELLAN
Minister for Planning and
Local Government

ANNETTE WILTSHIRE
Acting Clerk of the Executive Council

Local Government Act 1989
NORTHERN GRAMPIANS SHIRE
COUNCIL

Number of Councillors to be Appointed

The Governor in Council acting under Part 10C of the **Local Government Act 1989**, orders that—

1. This Order comes into operation on the day it is published in the Government Gazette.
2. The number of councillors assigned to the Northern Grampians Shire Council shall be seven (7).
3. The municipal district of Northern Grampians Shire Council shall be divided into two (2) wards.
4. The number of councillors assigned to each ward will be Grampians Ward, four (4) councillors; and Bolangum Ward, three (3) councillors.
5. On the day this Order comes into operation the boundaries of each ward shall be fixed as described in the Schedules to this Order.

Schedule 1
GRAMPIANS WARD

Commencing on the south-eastern boundary of the Shire of Landsborough Road; thence westerly by Landsborough Road to the Greens Creek-Joel Joel Road; thence generally north-westerly by that road to the Stawell-Avoca Road; thence south-westerly by that road to the Vinelea-Granard Park Road; thence south-westerly by that road to the Doctors Creek-Kirkella Road; thence south-westerly by that road to the Granard Park-Deep Lead-Vinelea Road; thence westerly by that road to the Donald-Stawell Road; thence northerly by that road to Val Hoopers Road; thence westerly by that road and northerly by the Deep Lead-Wodalla Road to the Bunyip Crossing Road; thence westerly by that road to the Deep Lead-Glenorchy Road; thence southerly by that road to T. Jess's Road; thence westerly by that road to the Stawell-Warracknabeal Road; thence southerly by that road to the Western Highway; thence north-westerly by that highway to the western boundary of the Shire, and thence westerly, generally north-westerly, generally south-westerly and south easterly, generally northerly, easterly and again northerly by the shire boundary to the point of commencement.

Schedule 2
BOLANGUM WARD

Commencing on the south-eastern boundary of the Shire of Landsborough Road; thence westerly by Landsborough Road to the Greens Creek-Joel Joel Road; thence generally north-westerly by that road to the Stawell-Avoca Road; thence south-westerly by that road to the Vinelea-Granard Park Road; thence south-westerly by that road to the Doctors Creek-Kirkella Road; thence south-westerly by that road to the Granard Park-Deep Lead-Vinelea Road; thence westerly by that road to the Donald-Stawell Road; thence northerly by that road to Val Hoopers Road; thence westerly by that road and northerly by the Deep Lead-Wodalla Road to the Bunyip Crossing Road; thence westerly by that road to the Deep Lead-Glenorchy Road; thence southerly by that road to T. Jess's Road; thence westerly by that road to the Stawell-Warracknabeal Road; thence southerly by that road to the Western Highway; thence north-westerly by that highway to the western boundary of the Shire,

and thence generally northerly, generally north-easterly, easterly, southerly, westerly and again southerly by the shire boundary to the point of commencement.

Dated 30 July 1996

Responsible Minister:

ROBERT MACLELLAN
Minister for Planning and
Local Government

ANNETTE WILTSHIRE
Acting Clerk of the Executive Council

Local Government Act 1989
GLEN EIRA CITY COUNCIL

Number of Councillors to be Appointed

The Governor in Council acting under Part 10C of the **Local Government Act 1989**, orders that—

1. This Order comes into operation on the day it is published in the Government Gazette.
2. The number of councillors assigned to the Glen Eira City Council shall be six (6).
3. The municipal district of Glen Eira City Council shall be divided into three (3) wards.
4. The number of councillors assigned to each ward will be two (2).
5. On the day this Order comes into operation the boundaries of each ward shall be fixed as described in the Schedules to this Order.

Schedule 1
MACKIE WARD

Commencing on South Road at Tucker Road, being a point on the southern boundary of the City; thence northerly by Tucker Road to North Road; thence easterly by that road to Koornang Road; thence northerly by that road to Truganini Road; thence north-westerly and northerly by that road to Neerim Road; thence westerly by that road to Mimosa Road; thence northerly by that road to Mile End Road; thence northerly by that road to Rosstown Road; thence north-westerly by that road to Cosy Gum Road; thence northerly by that road and a line in continuation to Dandenong Road, being a point on the north-eastern boundary of the City; thence generally easterly, southerly, again easterly, again southerly and westerly by the city boundary to the point of commencement.

Schedule 2
JASPER WARD

Commencing on South Road at Tucker Road, being a point on the southern boundary of the City; thence northerly by Tucker Road to North Road; thence easterly by that road to Koornang Road; thence northerly by that road to Truganini Road; thence north-westerly and northerly by that road to Neerim Road; thence westerly by that road to Bambra Road; thence southerly by that road to North Road being a point on the south-western boundary of the City, thence southerly, south-easterly and easterly by the city boundary to the point of commencement.

Schedule 3
ORRONG WARD

Commencing on North Road at Bambra Road, being a point on the south-western boundary of the City; thence northerly by Bambra Road to Neerim Road; thence easterly by that road to Mimosa Road; thence northerly by that road to Mile End Road; thence northerly by that road to Rosstown Road; thence north-westerly by that road to Cosy Gum Road; thence northerly by that road and a line in continuation to Dandenong Road, being a point on the north-eastern boundary of the City; thence generally north-westerly, southerly, westerly, again southerly, south-easterly and easterly by the city boundary to the point of commencement.

Dated 30 July 1996

Responsible Minister:

ROBERT MACLELLAN
Minister for Planning and
Local Government

ANNETTE WILTSHIRE
Acting Clerk of the Executive Council

Local Government Act 1989
LODDON SHIRE COUNCIL
Riding Boundaries

The Governor in Council acting under Part 10C of the **Local Government Act 1989**, orders that—

1. This Order comes into operation on the day it is published in the Government Gazette.
2. The number of councillors assigned to the Loddon Shire Council shall be six (6).
3. The municipal district of Loddon Shire Council shall be divided into six (6) ridings.

4. The number of councillors assigned to each riding shall be one (1).

5. On the day this Order comes into operation the boundaries of each riding shall be fixed as described in the Schedules to this Order.

Schedule 1
PYRAMID HILL RIDING

Commencing on the eastern boundary of the Shire at the Prairie-Rochester Road; thence westerly by the Prairie-Rochester Road to the Echuca-Serpentine Road; thence south-westerly by that road to the Raymond-Durham Ox Road; thence north-westerly by that road to Prairie West Road; thence westerly by that road and southerly by the Loddon Valley Highway to the Borung-Prairie Road; thence westerly, northerly, again westerly and south-westerly by that road to the Loddon River; thence northerly by that river to the northern boundary of the Shire, and thence easterly and southerly by the shire boundary to the point of commencement.

Schedule 2
BOORT RIDING

Commencing on the northern boundary of the Shire at the Loddon River; thence southerly by the Loddon River to the Borung-Hurstwood Road; thence westerly by that road to Cornish Road; thence southerly by that road to the southern boundary of allotment 153B, Parish of Kinypanial; thence westerly by that boundary, a line and the southern boundary of allotment 153A to the Boort-Wedderburn Road; thence south-westerly by that road to the road forming the south-eastern boundary of allotment 73, section 4, Parish of Borung; thence south-westerly by that road to Old Boort Road; thence south-westerly by that road to the road forming the southern boundary of allotment A; thence westerly by that road to the road forming the north-eastern boundary of allotment 9C, section 3, thence north-westerly and westerly by that road to the road forming the eastern boundary of allotment 90, section 3; thence southerly and south-westerly by that road to the Wedderburn-Wychitella Road; thence southerly by that road to the Calder Highway; thence westerly and north-westerly by that highway to the western boundary of the Shire, and thence northerly and easterly by the shire boundary to the point of commencement.

Schedule 3
EAST LODDON RIDING

Commencing on the eastern boundary of the Shire at the Prairie-Rochester Road; thence westerly by the Prairie-Rochester Road to the Echuca-Serpentine Road; thence south-westerly by that road to the Raymond-Durham Ox Road; thence north-westerly by that road to Prairie West Road; thence westerly by that road and southerly by the Loddon Valley Highway to the Borung-Prairie Road; thence westerly, northerly, again westerly and south-westerly by that road to the Loddon River; thence generally southerly by that river to the Bullabul Creek; thence south-westerly by that creek to the Calder Highway; thence south-easterly by that highway to Bullabul Creek Road; thence southerly by that road to the southern boundary of the Parish of Inglewood; thence easterly by that boundary to the Loddon River; thence generally southerly by that river to the southern boundary of the Parish of Derby; thence easterly by that boundary and Yorkshire Road to the south-eastern boundary of the Shire, and thence north-easterly and northerly by the shire boundary to the point of commencement.

Schedule 4
WEDDERBURN RIDING

Commencing on the western boundary of the Shire at the Old St Arnaud Road; thence generally north-easterly by the Old St Arnaud Road and the Logan-Wedderburn Road to the southern boundary of the Parish of Wedderburne; thence easterly by that boundary and further easterly by the Wedderburn-Serpentine Road to the eastern boundary of the Parish of Korong; thence northerly by that boundary and further northerly by the Kurting-Boort Road to the Borung-Hurstwood Road; thence westerly by that road to Cornish Road; thence southerly by that road to the southern boundary of allotment 153B, Parish of Kinypanial; thence westerly by that boundary, a line and the southern boundary of allotment 153A to the Boort-Wedderburn Road; thence south-westerly by that road to the road forming the south-eastern boundary of allotment 73, section 4, Parish of Borung; thence south-westerly by that road to Old Boort Road; thence south-westerly by that road to the road forming the southern boundary of allotment A; thence westerly by that road to the road forming the north-eastern boundary of allotment 9G, section 3, thence north-westerly and westerly by that road to the road

forming the eastern boundary of allotment 90, section 3; thence southerly and south-westerly by that road to the Wedderburn-Wychitella Road; thence southerly by that road to the Calder Highway; thence westerly and north-westerly by that highway to the western boundary of the Shire, and thence generally southerly by the shire boundary to the point of commencement.

Schedule 5 INGLEWOOD RIDING

Commencing on the western boundary of the Shire at the Old St Arnaud Road; thence generally north-easterly by the Old St Arnaud Road and the Logan-Wedderburn Road to the southern boundary of the Parish of Wedderburne; thence easterly by that boundary and further easterly by the Wedderburn-Serpentine Road to the eastern boundary of the Parish of Korong; thence northerly by that boundary and further northerly by the Kurting-Boort Road to the Borung-Hurstwood Road; thence easterly by that road to the Loddon River; thence generally southerly by that river to the Bullabul Creek; thence south-westerly by that creek to the Calder Highway; thence south-easterly by that highway to Bullabul Creek Road; thence southerly by that road to the southern boundary of the Parish of Inglewood; thence easterly by that boundary to the Loddon River; thence generally southerly by that river to the road forming the northern boundary of allotment 7, section F, Parish of Tarnagulla; thence westerly by that road to Bullabul Creek Road; thence southerly by that road to Higgs Lane; thence westerly by that lane to the Bridgewater-Dunolly Road; thence southerly by that road to the road forming the southern boundary of allotment 22, section C; thence westerly by that road, a line and the southern boundary of allotment 19C and further westerly and north-westerly by the Kingower-Arnold Road to the road forming the eastern boundary of allotment 14H; thence southerly by that road to the road forming the northern boundary of allotment 38M; thence westerly by that road to the Llanelly-Arnold West Road; thence southerly by that road to the Arnold-Rheola Road; thence westerly by that road to the Dunolly-Rheola Road; thence southerly by that road to the Rheola-Llanelly Road; thence north-westerly by that road and south-westerly by the Bealiba-Rheola Road to the road forming the eastern boundary of allotment 5, section 4, Parish of Kangdaraar; thence northerly by that road, a line and the road forming the eastern boundary of

allotment 19 to the road forming the southern boundary of allotment 22, section 6; thence easterly by that road and northerly by the road forming the eastern boundaries of that allotment and allotment 20 to the road forming the southern boundary of allotment 27; thence easterly by that road to the western boundary of Township of Rheola; thence northerly by that boundary to the road forming the northern boundary of allotment 1A, section 6, Parish of Kangdaraar; thence westerly by that road to the eastern boundary of allotment 35, section 5; thence northerly by that boundary and easterly by the southern boundary of allotment 20D, section 2 to the western boundary of allotment 20B; thence northerly by that boundary and the western boundary of 20C to the road forming the south-western boundary of allotment 21A; thence westerly by that road to the road forming the south-western boundary of allotment 22; thence north-westerly and north-easterly by the road forming the south-western and north-western boundaries of that allotment to the Dunolly-Wedderburn Road; thence north-westerly by that road to the Logan-Kingower Road; thence north-westerly by that road to the western boundary of the Parish of Kangdaraar; thence southerly by that boundary to the southern boundary of the parish of Wehla; thence westerly by that boundary to the Logan-Kingower Road; thence westerly by that road and further westerly by the Bendigo-St Arnaud Road to the south-western boundary of the Shire, and thence north-westerly by the shire boundary to the point of commencement.

Schedule 6 TARNAGULLA RIDING

Commencing on the south-eastern boundary of the Shire of Yorkshire Road; thence westerly by Yorkshire Road and the southern boundary of the Parish of Derby to the Loddon River; thence northerly by that river to the road forming the northern boundary of allotment 7, section F, Parish of Tarnagulla; thence westerly by that road to Bullabul Creek Road; thence southerly by that road to Higgs Lane; thence westerly by that lane to the Bridgewater-Dunolly Road; thence southerly by that road to the road forming the southern boundary of allotment 22, section C; thence westerly by that road, a line and the southern boundary of allotment 19C and further westerly and north-westerly by the Kingower-Arnold Road to the road forming the eastern boundary of allotment 14H; thence southerly by that road to the road forming the

northern boundary of allotment 38M; thence westerly by that road to the Llanelly-Arnold West Road; thence southerly by that road to the Arnold-Rheola Road; thence westerly by that road to the Dunolly-Rheola Road; thence southerly by that road to the Rheola-Llanelly Road; thence north-westerly by that road and south-westerly by the Bealiba-Rheola Road to the road forming the eastern boundary of allotment 5, section 4, Parish of Kangderaar; thence northerly by that road, a line and a road forming the eastern boundary of allotment 19 to the road forming the southern boundary of allotment 22, section 6; thence easterly by that road and northerly by the road forming the eastern boundaries of that allotment and allotment 20 to the road forming the southern boundary of allotment 27; thence easterly by that road to the western boundary of Township of Rheola; thence northerly by that boundary to the road forming the northern boundary of allotment 1A, section 6, Parish of Kangderaar; thence westerly by that road to the eastern boundary of allotment 35, section 5; thence northerly by that boundary and easterly by the southern boundary of allotment 20D, section 2 to the western boundary of allotment 20B; thence northerly by that boundary and the western boundary of 20C to the road forming the south-western boundary of allotment 21A; thence westerly by that road to the forming the south-western boundary of allotment 22; thence north-westerly and north-easterly by the road forming the south-western and north-western boundaries of that allotment to the Dunolly-Wedderburn Road; thence north-westerly by that road to the Logan-Kingower Road; thence north-westerly by that road to the western boundary of the Parish of Kangderaar; thence southerly by that boundary to the southern boundary of the Parish of Wehla; thence westerly by that boundary to the Logan-Kingower Road; thence westerly by that road and further westerly by the Bendigo-St Arnaud Road to the south-western boundary of the Shire, and thence southerly, easterly, south-easterly, again easterly and northerly by the shire boundary to the point of commencement.

Dated 30 July 1996

Responsible Minister:

ROBERT MACLELLAN
Minister for Planning and
Local Government

ANNETTE WILTSHIRE
Acting Clerk of the Executive Council

Local Government Act 1989
GREATER SHEPPARTON CITY COUNCIL
Number of Councillors to be Appointed

The Governor in Council acting under Part 10C of the **Local Government Act 1989**, orders that—

1. This Order comes into operation on the day it is published in the Government Gazette.

2. The number of councillors assigned to the Greater Shepparton City Council shall be seven (7).

3. The municipal district of Greater Shepparton City Council shall be unsubdivided.

Dated 30 July 1996

Responsible Minister:

ROBERT MACLELLAN
Minister for Planning and
Local Government

ANNETTE WILTSHIRE
Acting Clerk of the Executive Council

Local Government Act 1989
WEST WIMMERA SHIRE COUNCIL
Number of Councillors to be Appointed

The Governor in Council acting under Part 10C of the **Local Government Act 1989**, orders that—

1. This Order comes into operation on the day it is published in the Government Gazette.

2. The number of councillors assigned to the West Wimmera Shire Council shall be five (5).

3. The municipal district of West Wimmera Shire Council shall be unsubdivided.

Dated 30 July 1996

Responsible Minister:

ROBERT MACLELLAN
Minister for Planning and
Local Government

ANNETTE WILTSHIRE
Acting Clerk of the Executive Council

Local Government Act 1989
HORSHAM RURAL CITY COUNCIL
Number of Councillors to be Appointed

The Governor in Council acting under Part 10C of the **Local Government Act 1989**, orders that—

1. This Order comes into operation on the day it is published in the Government Gazette.

2. The number of councillors assigned to the Horsham Rural City Council shall be seven (7).

3. The municipal district of Horsham Rural City Council shall be unsubdivided.

Dated 30 July 1996

Responsible Minister:

ROBERT MACLELLAN
Minister for Planning and
Local Government

ANNETTE WILTSHIRE
Acting Clerk of the Executive Council

Local Government Act 1989
INDIGO SHIRE COUNCIL

Number of Councillors to be Appointed

The Governor in Council acting under Part 10C of the **Local Government Act 1989**, orders that—

1. This Order comes into operation on the day it is published in the Government Gazette.

2. The number of councillors assigned to the Indigo Shire Council shall be seven (7).

3. The municipal district of Indigo Shire Council shall be unsubdivided.

Dated 30 July 1996

Responsible Minister:

ROBERT MACLELLAN
Minister for Planning and
Local Government

ANNETTE WILTSHIRE
Acting Clerk of the Executive Council

Local Government Act 1989
ALPINE SHIRE COUNCIL

Number of Councillors to be Appointed

The Governor in Council acting under Part 10C of the **Local Government Act 1989**, orders that—

1. This Order comes into operation on the day it is published in the Government Gazette.

2. The number of councillors assigned to the Alpine Shire Council shall be five (5).

3. The municipal district of Alpine Shire Council shall be unsubdivided.

Dated 30 July 1996

Responsible Minister:

ROBERT MACLELLAN
Minister for Planning and
Local Government

ANNETTE WILTSHIRE
Acting Clerk of the Executive Council

Local Government Act 1989
ORDER TO PROVIDE FOR
TRANSITIONAL ARRANGEMENTS
RELATING TO THE SYSTEM OF
VALUATION FOR THE MOIRA SHIRE
COUNCIL

The Governor in Council acting under Section 220R of the **Local Government Act 1989** orders that:

Definitions

1. In this Order—

“Act” means the **Local Government Act 1989**;

“system of valuation” means the site value, net annual value or capital improved system of valuation and has the same meaning as defined in the **Valuation of Land Act 1960**.

Commencement

2. This Order comes into operation on the day it is published in the Government Gazette.

System of Valuation—Transitional Provision

3. If the Moira Shire Council determines to change its system of valuation, Section 157 of the Act does not apply to that determination for the 1996–1997 financial year.

Dated 20 July 1996

Responsible Minister:

ROBERT MACLELLAN
Minister for Planning and
Local Government

ANNETTE WILTSHIRE
Acting Clerk of the Executive Council

Cemeteries Act 1958
SCALE OF FEES

Under Section 17 of the **Cemeteries Act 1958**, and on the recommendation of the Minister for Health, the Governor in Council consents to the making of the attached Scales of Fees in respect of the following Public Cemeteries:

Benalla
Dimboola
Drouin West
Kaniva and Lillimur
Marysville
Nillumbik
Sheep Hills
Warrnambool

Cemeteries Act 1958
SCALE OF FEES

In pursuance of the powers conferred upon them by the Cemeteries Act the trustees of the Benalla Public Cemetery hereby make the following scale of fees, which shall come into operation upon publication in the Government Gazette, and from and after such publication every scale of fees heretofore made by the said trustees shall be and is hereby rescinded to the extent to which it conflicts with this scale.

Lawn and General Cemetery	\$
Gravesite 2.44 x 122 m	550.00
Sinking fee	300.00
Re-opening fee	320.00
Child's grave and sinking (under 2 yrs)	250.00
(Stillborn child) no fee	
Extra fee	80.00
Interment on Saturday or public holiday	150.00
Interment of ashes in gravesite	80.00
Interment of ashes in columbarium	80.00
Exhumation (when authorised)	300.00
Monumental fees 10% of cost of work with a minimum of	80.00
Search fee of \$12.00 per hour with a minimum fee of	15.00
Vaults (inspection fee)	30.00
(Sinking fee)	350.00

R. O'SHANNESY, Trustee
L. H. STOLZ, Trustee
L. A. LEVY, Trustee

Cemeteries Act 1958
SCALE OF FEES

In pursuance of the powers conferred upon them by the Cemeteries Act the trustees of the Dimboola Public Cemetery hereby make the following scale of fees, which shall come into operation upon publication in the Government Gazette, and from and after such publication every scale of fees heretofore made by the said trustees shall be and is hereby rescinded to the extent to which it conflicts with this scale.

New Charges	
Sinking and Refilling	\$
Infants grave to a depth of 1.3 m	70.00
Single adults grave to a depth of 1.4 m	170.00
Double adults grave to a depth of 2.0 m	180.00
Triple adults grave to a depth of 2.5 m	190.00

New grave inside monument	
- to 1.4 m	200.00
- to 2.0 m	210.00
New grave dug and backfilled with sand prior to erection of monument to 2.0 m	190.00
Extra for oversize (wider or longer)	40.00
Re-opening and Re-filling	
Grave without a monument	
- to 1.4 m	175.00
- to 2.0 m	185.00
Grave with a monument—this price includes removal and replacement of ledger, or removal only of gravel top	
- to 1.4 m	195.00
- to 2.0 m	210.00
Extra for weekend or holiday work	35.00
Administration fee per interment	50.00
Lawn Section	
Land (this does not include price of plaque)	1,000.00
First burial	275.00
Re-opening	180.00

C. M. LANG, Trustee
J. SCHNEIDER, Trustee
P. C. GOODING, Trustee

Cemeteries Act 1958
SCALE OF FEES

In pursuance of the powers conferred upon them by the Cemeteries Act the trustees of the Drouin West Public Cemetery hereby make the following scale of fees, which shall come into operation upon publication in the Government Gazette, and from and after such publication every scale of fees heretofore made by the said trustees shall be and is hereby rescinded to the extent to which it conflicts with this scale.

	\$
Land, single grave	175.00
Land, double grave	275.00
Interment fee	50.00

GEORGE F. NOTMAN, Trustee
WILLIAM J. HIGGS, Trustee
GRAEME D. MCKENZIE, Trustee

Cemeteries Act 1958
SCALE OF FEES

In pursuance of the powers conferred upon them by the Cemeteries Act the trustees of the Kaniva and Lillimur Public Cemetery hereby

make the following scale of fees, which shall come into operation upon publication in the Government Gazette, and from and after such publication every scale of fees heretofore made by the said trustees shall be and is hereby rescinded to the extent to which it conflicts with this scale.

Monumental Section \$

Exhumation fee (where authorised) 800.00

D. F. KOCH, Commissioner/Trustee
R. R. HAWKINS, Commissioner/Trustee
P. CLEVERLY, Chief Executive
Officer/Trustee

**Cemeteries Act 1958
SCALE OF FEES**

In pursuance of the powers conferred upon them by the Cemeteries Act the trustees of the Marysville Public Cemetery hereby make the following scale of fees, which shall come into operation upon publication in the Government Gazette, and from and after such publication every scale of fees heretofore made by the said trustees shall be and is hereby rescinded to the extent to which it conflicts with this scale.

Public Graves \$

Interment in grave without exclusive right

- Stillborn child 40.00

Interment in grave without exclusive right

- Others 60.00

Number of peg or label 20.00

Private Graves

Land, 2.44 m x 1.22 m 400.00

Own selection of land (extra) N/A

Sinking charges for private graves

Sinking grave 1.83 m deep 270.00

Each additional 0.3 m 30.00

Sinking oversize grave (extra) 300.00

Cancellation of order to sink (if commenced) 30.00

Reopening grave (no cover) 250.00

Reopening grave (with cover) 300.00

Miscellaneous Charges

Interment fee 60.00

Interment outside prescribed hours, or on Saturdays, Sundays or public holidays or with due notice 70.00

Certificate of right of burial 20.00

Number plate or brick 20.00

Permission to erect a headstone or monument 10% of cost with a minimum of 80.00 with refundable bond of 200.00

Permission to construct a brick grave or to erect any stone kerb, brick tile-work or concrete 10% of cost with a minimum of 80.00

Exhuming the remains of a body (when authorised) 300.00

Interment of ashes in a private grave 60.00

Memorial wall niche and plaque 140.00

Search fee 20.00

T. HARROW, Trustee
PETER B. COBB, Trustee
L. J. DICKINSON, Trustee

**Cemeteries Act 1958
SCALE OF FEES**

In pursuance of the powers conferred upon them by the Cemeteries Act the trustees of the Nillumbik Public Cemetery Diamond Creek hereby make the following scale of fees, which shall come into operation upon publication in the Government Gazette, and from and after such publication every scale of fees heretofore made by the said trustees shall be and is hereby rescinded to the extent to which it conflicts with this scale.

Sinking Charges \$

Sinking grave to 1.8 m deep 750.00

Sinking grave to 2.2 m deep 750.00

Sinking grave to 2.6 m deep 850.00

Sinking oversized grave

- American type casket (extra) 250.00

Re-opening Charges

Re-open grave for interment 750.00

Removal of concrete top, ledger or slab top to sink or re-open grave 150.00

Interment of Ashes

In existing grave 150.00

In ashes area 300.00

Miscellaneous Charges

Saturday interment (extra) 350.00

Permission to erect a monument to grave 50.00

Cancellation of burial arrangements 50.00

Exhumation of body (extra)	600.00
Inspection of cemetery records for genealogical purposes	25.00
M. DOBSON, Trustee	
R. HAUGHTON, Trustee	
A. WATSON, Trustee	
J. BRYANT, Trustee	
P. STONE, Trustee	

Cemeteries Act 1958
SCALE OF FEES

In pursuance of the powers conferred upon them by the Cemeteries Act the trustees of the Sheep Hills Public Cemetery hereby make the following scale of fees, which shall come into operation upon publication in the Government Gazette, and from and after such publication every scale of fees heretofore made by the said trustees shall be and is hereby rescinded to the extent to which it conflicts with this scale.

	\$
Land	130.00
Administrative fee for interment	60.00
R. G. QUICK, Trustee	
JOHN. F. KENT, Trustee	
T. J. GOVE, Trustee	

Cemeteries Act 1958
SCALE OF FEES

In pursuance of the powers conferred upon them by the Cemeteries Act the trustees of the Warrnambool Public Cemetery hereby make the following scale of fees, which shall come into operation upon publication in the Government Gazette, and from and after such publication every scale of fees heretofore made by the said trustees shall be and is hereby rescinded to the extent to which it conflicts with this scale.

Lawn Section	\$
Land	550.00
Sinking all graves	525.00
Monumental Section	
Land	550.00
Sinking all graves	525.00
Removal of slab	80.00
Miscellaneous	
Interment on Saturday or gazetted holidays, extra	225.00
Interment of ashes in a private grave	125.00
Interment of ashes in niche wall	125.00
Interment of ashes in rose garden including cost of plaque	300.00

Sinking of grave for oversize casket, extra	80.00
Permission to erect a monument	70.00
Land and sinking in baby section	165.00
Inspection of plans	15.00
Exhumations, when authorised	900.00

BRUCE R. CAMERON, Trustee
K. C. ELLARD, Trustee
J. P. DAFFY, Trustee

Dated 30 July 1996

Responsible Minister:
ROB KNOWLES
Minister for Health

ANNETTE WILTSHIRE
Acting Clerk of the Executive Council

Crown Land (Reserves) Act 1978
NOTICE OF INTENTION

The Governor in Council under Section 10 of the Crown Land (Reserves) Act 1978 gives notice of intention to revoke the following temporary reservations:

LISMORE—The temporary reservation by Order in Council of 24 August 1982 of an area of 1.1 hectares, more or less, of land being Crown Allotment 20, Section 16, Township of Lismore, Parish of Lismore as a site for Municipal purposes—(Rs 5404).

LODDON—The temporary reservation by Order in Council of 18 March 1879 of an area of 1.922 hectares of land in Section A, Parish of Loddon as a site for Public purposes (State School)—(P122888).

NARRAWONG—The temporary reservation by Order in Council of 30 August 1875 of an area of 1.396 hectares of land in the Parish of Narrawong (formerly part of Crown Allotment 31) as a site for Supply of Stone—(P042968).

SKIPTON—The temporary reservation by Order in Council of 12 December 1859 of an area of 8094 square metres of land in Section 13, Township of Skipton, Parish of Skipton as a site for a Pound—(Rs 10468).

STAWELL—The temporary reservation by Order in Council of 16 May 1978 of an area of 2.403 hectares of land being Crown Allotment 1, Section 253, Township of Stawell, Parish of Stawell as a site for Public purposes (Municipal Storeyard and Depot)—(Rs 10559).

STAWELL—The temporary reservation by Order in Council of 6 September 1955 of an area of 1.99 hectares of land in Section 48, Parish of Stawell as a site for Homes for the Aged—(Rs 7383).

STAWELL—The temporary reservation by Order in Council of 24 December 1968 of an area of 3035 square metres of land in Section 49, Parish of Stawell as a site for Homes for the Aged—(Rs 7383).

STAWELL—The temporary reservation by Order in Council of 1 August 1989 of an area of 810 square metres of land being Crown Allotment 13A, Section 49, Parish of Stawell as a site for Homes for the Aged—(Rs 7383).

TERRICK TERRICK EAST—The temporary reservation by Order in Council of 24 September 1877 of an area of 8094 square metres of land in the Parish of Terrick Terrick East (formerly part Crown Allotment 124) as a site for Public purposes (State School)—(06/16291).

WAIL—The temporary reservation by Order in Council of 24 May 1988 of an area of 4.25 hectares, more or less, of land being Crown Allotment 17, Section 3, Township of Wail, Parish of Wail as a site for Public Park, Gardens and Ornamental Plantation—(Rs 2779).

WOMBAT—The temporary reservation by Order in Council of 4 May 1904 of an area of 4540 square metres of land in Section B, Parish of Wombat (formerly part Crown Allotment 11, Section B) as a site for Water Supply purposes—(Rs 21124).

Dated 30 July 1996

Responsible Minister:

MARIE TEHAN
Minister for Conservation and
Land Management

ANNETTE WILTSHIRE
Acting Clerk of the Executive Council

Crown Land (Reserves) Act 1978
NOTICE OF INTENTION

The Governor in Council under Section 10 of the **Crown Land (Reserves) Act 1978** gives notice of intention to revoke the following temporary reservations:

CASTERTON—The temporary reservation by Order in Council of 31 August 1982 of an area of 1.304 hectares of land being Crown Allotment 48A, Township of Casterton, Parish of Casterton as a site for Sale Yards—(Rs 12161).

DEREEL—The temporary reservation by Order in Council of 27 February 1990 of an area of 10.32 hectares of land being Crown Allotment 10A, Section 6, Township of Dereel, Parish of Dereel as a site for Supply of stone—(Rs 8631).

SOUTH MELBOURNE—The temporary reservation by Order in Council of 7 June 1994 of an area of 1.1 hectares, more or less, of land being Crown Allotment 77G, City of South Melbourne, Parish of Melbourne South as a site for Public purposes—(Rs 37043).

WERRIGAR—The temporary reservation by Order in Council of 13 September 1921 of an area of 6.88 hectares of land in the Parish of Werrigar as a site for a Sanitary Depot—(Rs 12431).

WERRIGAR—The temporary reservation by Order in Council of 4 May 1927 of an area of 14.164 hectares of land in two separate portions in the Parish of Werrigar as a site for Public Purposes, revoked as to part by Orders in Council of 27 November 1956 and 3 March 1987 so far as the balance remaining containing 12.749 hectares, more or less—(Rs 12432).

Dated 30 July 1996

Responsible Minister:

MARIE TEHAN
Minister for Conservation and
Land Management

ANNETTE WILTSHIRE
Acting Clerk of the Executive Council

Crown Land (Reserves) Act 1978
INCORPORATION OF COMMITTEE OF
MANAGEMENT OF THE YARROWEYAH
PARK RESERVE

The Governor in Council under Section 14A (1) of the **Crown Land (Reserves) Act 1978**, being satisfied that it is in the public interests to declare to be a corporation the Committee of Management appointed under Section 14 (2) of the Act of the land described in the schedule hereunder—

- (a) declares that the Committee of Management shall be a corporation;
- (b) assigns the name "Yarroweyah Park Trustee Committee of Management Incorporated" to the corporation; and

under Section 14B (3) of the Act, appoints Robert McCurdy to be Chairperson of the corporation.

SCHEDULE

The land in the Parish of Yarroweyah temporarily reserved as a site for Public Recreation by Order in Council of 21 July 1953—(Rs 7137).

Dated 30 July 1996

Responsible Minister:

MARIE TEHAN

Minister for Conservation and Land Management

ANNETTE WILTSHIRE
Acting Clerk of the Executive Council

**Crown Land (Reserves) Act 1978
REVOCATION OF TEMPORARY
RESERVATIONS**

The Governor in Council under Section 10 of the **Crown Land (Reserves) Act 1978** revokes the following temporary reservations:

BEAUFORT—The temporary reservation by Order in Council of 18 July 1978 of an area of 3.053 hectares of land being Crown Allotment 3, Section 52, Township of Beaufort, Parish of Beaufort as a site for Public purposes (Rubbish Depot)—(Rs 8189).

BUNINYONG—The temporary reservation by Order in Council of 28 September 1982 of an area of 1.9 hectares, more or less, of land being Crown Allotment 124G, Parish of Buninyong as a site for a Municipal Storeyard—(Rs 12145).

LEXTON—The temporary reservation by Order in Council of 17 June 1947 of an area of 7.945 hectares of land in Sections B1 and F, Parish of Lexton as a site for a Sanitary Depot—(Rs 5967).

LISMORE—The temporary reservation by Order in Council of 3 August 1948 of an area of 4502 square metres of land in the Township of Lismore, Parish of Lismore as a site for a Municipal Depot—(Rs 6207).

SEBASTOPOL—The temporary reservation by Order in Council of 30 May 1972 of an area of 1.328 hectares of land in Section 23A, Township of Sebastopol, Parish of Ballarat as a site for Public purposes (Municipal Depot)—(Rs 9616).

SMYTHESDALE—The temporary reservation by Order in Council of 5 August 1940 of an area of 8.301 hectares of land in Section 29, Parish of Smythesdale as a site for Watering purposes (Dam)—(Rs 5078).

SMYTHESDALE—The temporary reservation by Order in Council of 5 August 1940 of an area of 8.354 hectares of land in Section 29, Parish of Smythesdale as a site for Watering purposes (Dam)—(Rs 12813).

Dated 30 July 1996

Responsible Minister:

MARIE TEHAN

Minister for Conservation and Land Management

ANNETTE WILTSHIRE
Acting Clerk of the Executive Council

**Crown Land (Reserves) Act 1978
REVOCATION OF TEMPORARY
RESERVATIONS**

The Governor in Council under Section 10 of the **Crown Land (Reserves) Act 1978** revokes the following temporary reservations:

BEECHWORTH—The temporary reservation by Order in Council of 17 June 1935 of an area of 5.448 hectares, more or less, of land in Section C2, Township of Beechworth, Parish of Beechworth as a site for Hospital purposes, revoked as to part various Orders so far only as—

- (a) the portion containing 4652 square metres shown as Crown Allotment 8A, Section C2, Township of Beechworth, Parish of Beechworth on Certified Plan No. 116840 lodged in the Central Plan Office; and
- (b) the portion containing 180 square metres, more or less, as indicated by hatching on plan published in the Victoria Government Gazette on 27 June 1966—page 1635—(Rs 770).

BEECHWORTH—The temporary reservation by Order in Council of 26 September 1864 of an area of 81.610 hectares of land in the Township of Beechworth (formerly Parish of Beechworth) as a site for a Lunatic Asylum, revoked as to part by Orders in Council of 26 May 1970 and 24 April 1990 so far only as the portion containing 39 hectares, more or less, as indicated by hatching on plan published in the Victoria Government Gazette on 27 June 1996—page 1635—(Rs 1221).

BEECHWORTH—The temporary reservation by Order in Council of 8 August 1938 of an area of 21.448 hectares, more or less, of land in Section C2, Township of Beechworth, Parish of Beechworth as a site for a Mental

Hospital, in addition to and adjoining the site temporarily reserved for a Lunatic Asylum by Order in Council of 26 September 1864, revoked as to part by Order in Council of 24 April 1990 so far as the balance remaining containing 2536 square metres and being Crown Allotment 11E, Section C2, Township of Beechworth—(Rs 1221).

BRANXHOLME—The temporary reservation by Order in Council of 10 February 1862 of an area of 8094 square metres of land in Section 2, Parish of Branhholme (formerly part of Allotment 11) as a site for a Public Pound—(Rs 10522).

NORTH MELBOURNE—The temporary reservation by Order in Council of 26 November 1985 of an area of 1.9 hectares of land being Crown Allotment 12, Section 92, at North Melbourne, Parish of Jika Jika as a site for Public Buildings—(Rs 12551).

SKENES CREEK—The temporary reservation by Order in Council of 5 November 1986 of an area of 2.022 hectares of land being Crown Allotment 17, Section 3A, Township of Skenes Creek, Parish of Krambruk as a site for Public purposes (Camping and Public Park)—(Rs 13009).

WERRIGAR—The temporary reservation by Order in Council of 11 June 1877 of an area of 8094 square metres of land in the Parish of Werrigar as a site for Public purposes (State School)—(Rs 35080).

Dated 30 July 1996

Responsible Minister:
MARIE TEHAN
Minister for Conservation and
Land Management

ANNETTE WILTSHIRE
Acting Clerk of the Executive Council

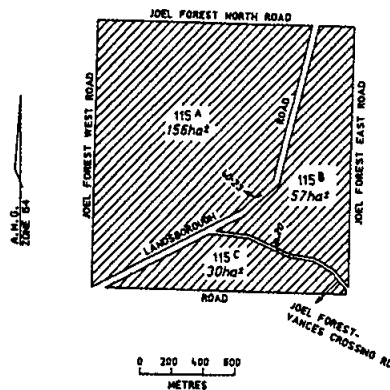
**Crown Land (Reserves) Act 1978
CROWN LANDS TEMPORARILY
RESERVED**

The Governor in Council under Section 4 of the Crown Land (Reserves) Act 1978 temporarily reserves the following Crown lands for the purposes mentioned—

**MUNICIPAL DISTRICT OF THE
NORTHERN GRAMPYANS SHIRE
COUNCIL**

JOEL JOEL—Conservation of an area of natural interest, 243 hectares, more or less, being Crown Allotment 115A, 115B and

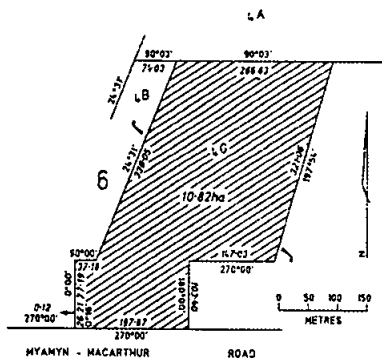
115C, Parish Joel Joel as indicated by hatching on plan hereunder—(J25[2]) (Rs 5862).



Total area of hatched portions 243ha²

**MUNICIPAL DISTRICT OF THE
GLENELG SHIRE COUNCIL**

MYAMYN—Public Purposes (Sportsground and Showgrounds), 10.82 hectares being Crown Allotment 4G, Section 6, Parish of Myamyn as indicated by hatching on plan hereunder—(M417[4]) (C 101620).



Dated 30 July 1996

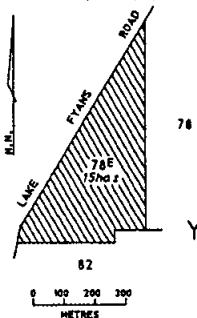
Responsible Minister:
MARIE TEHAN
Minister for Conservation and
Land Management

ANNETTE WILTSHIRE
Acting Clerk of the Executive Council

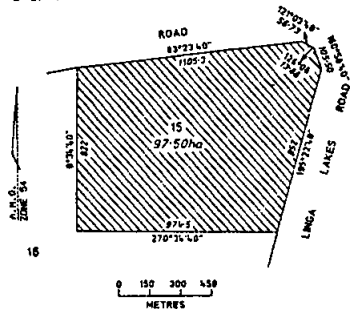
**Crown Land (Reserves) Act 1978
CROWN LANDS PERMANENTLY
RESERVED**

The Governor in Council under Section 4 of the Crown Land (Reserves) Act 1978 permanently reserves the following Crown lands for the purposes mentioned—

**MUNICIPAL DISTRICT OF THE
NORTHERN GRAMPIANS SHIRE COUNCIL**
MOKEPILLY—Conservation of an area of natural interest, 15 hectares, more or less, being Crown Allotment 78E, Section Y, Parish of Mokepilly as indicated by hatching on plan hereunder—(3140) (Rs 7525).



**MUNICIPAL DISTRICT OF THE
MILDURA RURAL CITY COUNCIL**
UNDERBOOL—Conservation of an area of natural interest, 97.50 hectares being Crown Allotment 15, Parish of Underbool, as indicated by hatching on plan hereunder—(U65[3]) (Rs 14387).



Dated 30 July 1996
Responsible Minister:
MARIE TEHAN
Minister for Conservation and
Land Management

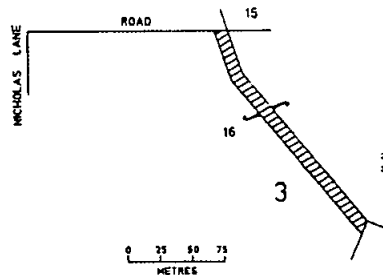
ANNETTE WILTSHIRE
Acting Clerk of the Executive Council

**Land Act 1958
UNUSED ROADS CLOSED**

The Governor in Council under Section 349 of the Land Act 1958 and with the consents in writing of the municipalities concerned and the adjoining owners closes the following unused roads:

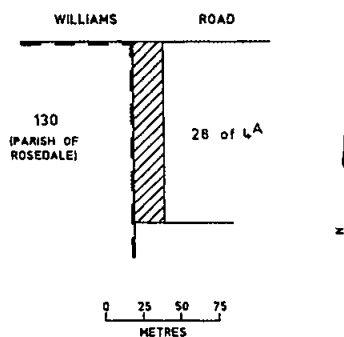
**MUNICIPAL DISTRICT OF THE
NILLUMBIK SHIRE COUNCIL**

NILLUMBIK—The road in the Parish of Nillumbik as indicated by hatching on plan hereunder—(N69[8]) (95/032).



**MUNICIPAL DISTRICT OF THE
WELLINGTON SHIRE COUNCIL**

ROSEDALE—The road in the Township of Rosedale, Parish of Rosedale as indicated by hatching on plan hereunder—(R35[3]) (P262022).



Dated 30 July 1996
Responsible Minister:
MARIE TEHAN
Minister for Conservation and
Land Management

ANNETTE WILTSHIRE
Acting Clerk of the Executive Council

Land Act 1958
APPROVAL BY THE GOVERNOR IN
COUNCIL TO THE SALE OF CROWN
LAND BY PRIVATE TREATY

The Governor in Council, pursuant to Section 99 (3) of the **Land Act 1958**, approves the sale of the Crown land described below to a public authority.

Property Address: Hughes Street, Leongatha.

Crown Description: Crown Allotment 12^{RI}, Township and Parish of Leongatha.

Dated 23 July 1996

Responsible Minister:
ROGER M. HALLAM
Minister for Finance

ANNETTE WILTSHIRE
Acting Clerk of the Executive Council

Project Development and Construction
Management Act 1994
NOMINATION ORDER

The Governor in Council, under Section 6 of the **Project Development and Construction Management Act 1994** ("the Act"), on the recommendation of the Premier, declares the following development or proposed development to be a project to which the Act applies:

National Gallery of Victoria Upgrade

And in accordance with Section 7 of the Act specifies:

- (a) the reason for declaring the development or proposed development to be a nominated project is that the project is one of major significance to the State;
- (b) the Minister for Planning and Local Government is to be responsible for the nominated project; and
- (c) the Secretary to the Department of Infrastructure, being a public statutory corporation established under Section 35 of the Act, is to be the facilitating agency for the nominated project.

Dated 30 July 1996

Responsible Minister:
J.G. KENNETT
Premier

ANNETTE WILTSHIRE
Acting Clerk of the Executive Council

Control of Weapons Act 1990
EXEMPTION UNDER THE CONTROL OF
WEAPONS ACT 1990

The Governor in Council hereby grants the following exemption under Section 5 (2) of the **Control of Weapons Act 1990** with respect to the provisions of Section 5 (1) of the **Control of Weapons Act 1990** to:

Employees of Corrections Corporation of Australia holding, or acting in, either of the positions of Assistant Manager Operations, Manager Operations and General Manager at the Prison Officers at the Metropolitan Women's Correctional Centre from the operation of Section 5 (1) of the **Control of Weapons Act 1990**, for the purpose of carriage and operational use of tear gas.

Dated 30 July 1996

Responsible Minister:
BILL McGRATH
Minister for Police and
Emergency Services

ANNETTE WILTSHIRE
Acting Clerk of the Executive Council

Agricultural and Veterinary Chemical
(Control of Use) Act 1992
EXEMPTIONS UNDER SECTION 5

The Governor in Council under Section 5 of the **Agricultural and Veterinary Chemicals (Control of Use) Act 1992** makes the following Orders—

1. A person using an unregistered veterinary chemical product for the purposes of a scientific procedure as defined under Section 25 of the **Prevention of Cruelty to Animals Act 1986** is exempt from the provisions of Section 6 (1) of the **Agricultural and Veterinary Chemicals (Control of Use) Act 1992**, providing the usage is—

- (a) within a scientific establishment licensed under the **Prevention of Cruelty to Animals Act 1986**; and
- (b) no more than ten head of stock are being treated in the scientific procedure; and
- (c) no produce from treated stock is used for the purpose of a scientific procedure is sold or used for human consumption.

2. A person who is a registered veterinary surgeon is exempt from the provisions of Section 19 (1) of the **Agricultural and Veterinary Chemicals (Control of Use) Act 1992**.

3. A person who is a registered pest control operator, under Division 2A of Part 5 of the **Health Act 1958** and who is operating

under the provisions of the Health (Pest Control Operators) Regulations 1992 is exempt from all the provisions of Section 30 of the Agricultural and Veterinary Chemicals (Control of Use) Act 1992.

Dated 30 July 1996

Responsible Minister:

PATRICK McNAMARA
Minister for Agriculture
and Resources

ANNETTE WILTSHIRE
Acting Clerk of the Executive Council

**Agricultural and Veterinary Chemicals
(Control of Use) Act 1992
SALE AND USE OF UNREGISTERED
VETERINARY CHEMICAL PRODUCTS**

The Governor in Council under Sections 25 and 25A of the Agricultural and Veterinary Chemicals (Control of Use) Act 1992 makes the following Orders—

1. A veterinary surgeon, or a pharmacist acting in accordance with the written directions of a veterinary surgeon, if selling an unregistered veterinary chemical product must—

- (a) if the unregistered veterinary chemical product is to be used to treat an animal other than a stock animal, attach to the unregistered chemical product a label or advice note which must state—
 - (i) the business name and address of the veterinary surgeon or pharmacist selling the unregistered veterinary chemical product; and in relation to the specific use for which the unregistered veterinary chemical product is sold—
 - (ii) the amount to be administered; and
 - (iii) the retreatment interval (if any); and
 - (iv) the route of administration; or
- (b) if the unregistered veterinary chemical product is to be used to treat a stock animal, only sell a quantity of the unregistered veterinary chemical product that is sufficient to treat a single stock animal.

2. A veterinary surgeon acting in accordance with the provisions of section 6 (1) (c) of the Agricultural and Veterinary Chemicals (Control of Use) Act 1992, or a person acting in accordance with the written directions of a veterinary surgeon, may only use an unregistered veterinary chemical product where—

- (a) the animal to be treated is not a stock animal; or
- (b) the unregistered veterinary chemical product—
 - (i) does not contain a substance listed in Schedules 1 to 9 of the Standard for the Uniform Scheduling of Drugs and Poisons, as published from time to time; or
 - (ii) is a human pharmaceutical which is legally sold in the State of Victoria.

Note: 1. The material referred to in this Order may be inspected at the office of the Department of Natural Resources and Environment in its Chemical Standards Branch, currently located at 7th floor, 166 Wellington Parade, East Melbourne.

Dated 30 July 1996

Responsible Minister:

PATRICK McNAMARA
Minister for Agriculture
and Resources

ANNETTE WILTSHIRE
Acting Clerk of the Executive Council

**Agricultural and Veterinary Chemicals
(Control of Use) Act 1992
OFF-LABEL USE OF VETERINARY
CHEMICAL PRODUCTS**

The Governor in Council under Section 25A of the Agricultural and Veterinary Chemicals (Control of Use) Act 1992 makes the following Orders—

1. A person must not formulate, dispense or use as an injection a veterinary chemical product that is registered for only oral or topical use.
2. A person must not administer a veterinary chemical product to cattle, sheep, pigs or chickens (*Gallus domestica*) other than in accordance with the product label unless—
 - (a) the person is a veterinary surgeon; or
 - (b) the administration has been authorised in writing by a veterinary surgeon; or
 - (c) the dose rate is less than that stated on the label for that particular species and for that particular use.

Dated 30 July 1996

Responsible Minister:

PATRICK McNAMARA
Minister for Agriculture
and Resources

ANNETTE WILTSHIRE
Acting Clerk of the Executive Council

Agricultural and Veterinary Chemicals (Control of Use) Act 1992
PROHIBITED USES OF AGRICULTURAL CHEMICAL PRODUCTS

The Governor in Council under Sections 5 and 25A of the Agricultural and Veterinary Chemicals (Control of Use) Act 1992 makes the following Order—

1. A person must not use any agricultural chemical product that contains a constituent referred to in Table 1 unless the use is for a permitted purpose as stated in Table 1 opposite the respective constituent.

TABLE 1

Constituent	Permitted purpose
Chlorfluazuron	Any purpose stated on the label that is approved by the National Registration Authority for Agricultural and Veterinary Chemicals.
Ethylene dibromide (EDB)	Closed system soil fumigation.
Mercury compounds	For the control of fungal infections on turf.
Sodium Fluoroacetate (1080).	As a vermin destroyer for the control of foxes, rabbits, wild dogs, feral pigs.
Tributyl tin	As an industrial timber treatment, or in antifouling marine paint for vessels greater than 25 metres in length.

2. A person who is a registered pest control operator, under Division 2A of Part 5 of the Health Act 1958 and who is operating under the provisions of the Health (Pest Control Operators) Regulations 1992 is exempt from the provisions of paragraph 1.

3. A person must not use any agricultural chemical product that contains a constituent referred to in Table 2 for a prohibited purpose as stated in Table 2 opposite the respective constituent.

TABLE 2

Constituent	Prohibited purpose
Antibiotics, peroxide and perborate	As a dairy cleanser.
Metham Sodium	In trickle irrigation systems. In fixed, portable or solid jet irrigation systems. In travelling gun, boom or side roll irrigation systems. In flood irrigation. In any other irrigation system using impact sprinklers or in any irrigation system operating at high pressure or irrigation systems causing spray drift.
Methiocarb.	For use on grapes or, as a wettable powder in packs greater than 15 grams for home garden use.
Mevinphos, parathion, parathion methyl, Paraquat, methamidophos and chlorthiophos	When applied by means of back-mounted spraying equipment.
Mevinphos	As a vermin destroyer for the control of vertebrate pests including rabbits, foxes and birds.

Dated 30 July 1996

Responsible Minister:

PATRICK McNAMARA

Minister for Agriculture and Resources

ANNETTE WILTSHIRE
 Acting Clerk of the Executive Council

Agricultural and Veterinary Chemicals (Control of Use) Act 1992
USE OF AGRICULTURAL CHEMICAL PRODUCTS
BY AUTHORISED PERSONNEL

The Governor in Council under Sections 5 and 25A of the **Agricultural and Veterinary Chemicals (Control of Use) Act 1992** makes the following Order—

A person must not use an agricultural chemical product that contains a constituent referred to in the Table unless—

- (a) such use is specified in a permit issued under Schedule 1 to the **Agricultural and Veterinary Chemicals (Control of Use) Act 1992**; or
- (b) the person is a registered pest control operator, under Division 2A of Part 5 of the **Health Act 1958** and is operating under the provisions of the **Health (Pest Control Operators) Regulations 1992**; or
- (c) the person holds a valid Agricultural Chemical User Permit issued under Schedule 1 to the **Agricultural and Veterinary Chemicals (Control of Use) Act 1992**, or is acting under the direct and immediate supervision of a person who holds a valid Agricultural Chemical User Permit issued under Schedule 1 to that Act; and
 - (i) the product is registered by the National Registration Authority for Agricultural and Veterinary Chemicals established by the **Agricultural and Veterinary Chemicals (Administration) Act 1992** of the Commonwealth; and
 - (ii) such use is strictly in accordance with the directions specified on the label or advice note of the agricultural chemical product which has been approved by the National Registration Authority for Agricultural and Veterinary Chemicals; and
 - (iii) such use is not subject to any prohibitions made under the **Agricultural and Veterinary Chemicals (Control of Use) Act 1992**.

TABLE

Constituent
Substances as listed in Schedule 7 of the Standards for the Uniform Scheduling of Drugs and Poisons as published from time to time.
Atrazine.
Metham Sodium.
Ester formulations of: (4-Chloro-2-methyl phenoxy) acetic acid (MCPA); (2,4-Dichlorophenoxy) acetic acid (2,4-D); 4-(2,4-Dichlorophenoxy) butyric acid (2,4-DB); and Triclopyr.

Note: 1. The material referred to in this Order may be inspected at the office of the Department of Natural Resources and Environment in its Chemical Standards Branch, currently located at 7th floor, 166 Wellington Parade, East Melbourne.

Dated 30 July 1996

Responsible Minister:
 PATRICK McNAMARA
 Minister for Agriculture and Resources

ANNETTE WILTSHIRE
 Acting Clerk of the Executive Council

Agricultural and Veterinary Chemicals (Control of Use) Act 1992
VETERINARY CHEMICAL PRODUCT PROHIBITIONS

The Governor in Council under Sections 25 and 25A of the **Agricultural and Veterinary Chemicals (Control of Use) Act 1992** makes the following Orders –

1. The sale or use of a veterinary chemical product referred to in Table 1 having the prohibited constituents referred to in Table 1 opposite that veterinary chemical product, is prohibited.

TABLE 1

Veterinary chemical products	Prohibited constituents
Any veterinary chemical product to be administered to stock.	Carbadox. Mercury compounds other than thiomersal and phenyl mercuric acetate when used as preservatives. Organochlorine chemicals including DDT, dieldrin, lindane endrin, aldrin, and BHC. Reserpine. Nitrofurantol antibiotics. Diethylstilboestrol and related compounds Sulfonamide antibiotics except:- . sulfadimidine . sulfadiazine . sulfatroxazole
Any veterinary chemical product to be administered to stock and horses.	Chloramphenicol and related compounds.
Any veterinary chemical product to be applied topically to stock.	Arsenical compounds.

2. A person must not use a veterinary chemical product referred in Table 2 unless –
- the veterinary chemical product has been registered by the National Registration Authority for Agricultural and Veterinary Chemicals established by the **Agricultural and Veterinary Chemicals (Administration) Act 1992** of the Commonwealth; and
 - such use is for the species, and accords with the dose rates, routes of administration and indications specified on the label of the veterinary chemical product which has been registered by the National Registration Authority for Agricultural and Veterinary Chemicals unless such use is authorised by a permit issued under Schedule 1 of the **Agricultural and Veterinary Chemicals (Control of Use) Act 1992**.

TABLE 2

Veterinary chemical products
Clenbuterol and all related Beta-agonists Hormones formulated as subcutaneous implants including products containing testosterone, progesterone, oestradiol, zeranol, or trenbolone and their chemical derivatives

Dated 30 July 1996

Responsible Minister:

PATRICK McNAMARA
 Minister for Agriculture and Resources

ANNETTE WILTSHIRE
 Acting Clerk of the Executive Council

Agricultural and Veterinary Chemicals (Control Of Use) Act 1992
ORDER TO PROHIBIT SPECIFIED AGRICULTURAL SPRAYING
IN AGRICULTURAL CHEMICAL CONTROL AREAS

The Governor in Council acting under sections 38 and 39 of the **Agricultural and Veterinary Chemicals (Control of Use) Act 1992** and with effect from 1 August 1996—

1. Prohibits the application of an agricultural chemical product containing a substance in the form or formulation specified in Column 1 of Table 1 by the method specified in Column 2 of Table 1 within an Agricultural Chemical Control Area specified in the Schedule during the period specified in the Schedule with respect to that area;

Table 1

Column 1. Substance	Column 2. Prohibited method
1. Any formulation of picloram	Aerial spraying or mister application
2. Hexazinone applied as a liquid.	Aerial spraying or mister application.
3. Sulfometuron methyl in any form or formulation.	Aerial spraying or mister application.
4. Triclopyr ester	Aerial spraying or mister application.
5. Ester formulations of - MCPA; or 2,4-D; or 2,4-DB	All methods of application.

2. Prohibits the application of an agricultural chemical product containing a substance in the form or formulation specified in Column 1 of Table 2 by the method specified in Column 2 of Table 2 within an Agricultural Chemical Control Area specified in the Schedule during the period specified in the Schedule with respect to that area, except in accordance with a permit issued under Schedule 1 to the **Agricultural and Veterinary Chemicals (Control of Use) Act 1992**.

Table 2

Column 1. Substance	Column 2. Prohibited method
1. Any formulation of - chlorsulfuron; or clopyralid; or glyphosate; or metsulfuron methyl.	Aerial spraying or mister application
2. An amine formulation of - MCPA; or MCPB; or 2,4-D; or 2,4-DB; or dicamba; or mecoprop; or triclopyr.	Aerial spraying or mister application.

Schedule
AGRICULTURAL CHEMICAL
CONTROL AREAS

1. MALLEE AND MID-MURRAY AGRICULTURAL CHEMICAL CONTROL AREA

Description of Area:

The Mallee and Mid-Murray Agricultural Chemical Control Area is all that area that includes—

The Parishes of Annuello, Bael Bael, Benetook, Benjeroop, Boga, Brockie, Burra, Cantala, Carwarp, Castle Donington, Colignan, Coonimur, Dartagook, Gayfield, Karadoc, Konardin, Kulkayne, Kunat Kunat, Margooya, Merbein, Mildura, Murrabit, Murrabit West, Narrung, Nenandie, Pental Island, Piambie, Piangil, Toltol, Tyntynder, Tyntynder North, Tyntynder West, Umbang, Wargan, Woorinen, Yatpool, Yelta, Yelwell, Yungera; and

That part of the Parish of Carwarp West east of Calder Highway; that part of the Parish of Ginquam north of Carwarp North West Angle Road; that part of the Parish of Koorkab east of Boundary Bend - Kooloonong Road & north of the road from the former Township of Koorkab to Piambie; that part of the Parish of Liparoo north of Hattah - Robinvale Road; that part of the Parish of Mournpoul east of Calder Highway & north of Hattah - Robinvale Road; that part of the Parish of Nurnurnemal east of Calder Highway and that part of the Parish of Wemen north of Wemen - Annuello Road.

Prohibited Period:

The period commencing on the first day of August each year and ending on the thirtieth day of April of the following year (and including both days).

2. GOULBURN VALLEY AGRICULTURAL CHEMICAL CONTROL AREA

Description of Area:

The Goulburn Valley Agricultural Chemical Control Area is all that area that includes—

The Parishes of Baulkamaugh, Cobram, Congupna, Coomboona, Drumanure, Dunbubalane, Girgarre East, Kaarimba, Katamatite, Katandra, Katunga, Kyabram East, Mooroopna, Mooroopna West, Mundoona, Murchison North, Naringaningalook, Pine Lodge, Shepparton, Tallygaropna, Taripta, Tongala, Toolamba, Toolamba West, Undera, Yarroweyah; and

That part of the Parish of Arcadia north-west of Goulburn Valley Highway; that part of the Parish of Boosey north of Katamatite - Yarrawonga Road; that part of the Parish of Caniambo north of Bells Road; that part of the Parish of Dargalong north of Goulburn Valley Highway to main road number 5376; that part of the Parish of Girgarre east of Girgarre - Rushworth [or Curr] Road; that part of the Parish of Kialla west of Goulburn Valley Highway & north of Mitchell and Armstrong Road; that part of the Parish of Kotupna east and south of the Murray Goulburn Highway; that part of the Parish of Kyabram north of Kyabram - Rochester Road & east of Girgarre - Rushworth [or Curr] Road; that part of the Parish of Molka north-west of Goulburn Valley Highway; that part of the Parish of Moora east of Girgarre - Rushworth [or Curr] Road; that part of the Parish of Murchison north of Rushworth - Murchison Road to the bridge over the Goulburn River; that part of the Parish of Strathmerton east of the railway line from Strathmerton Railway Station to Tocumwal & south of the Murray Valley Highway; that part of the Parish of Ulupna south of the Murray Valley Highway; that part of the Parish of Waranga north of Rushworth - Murchison Road; that part of the Parish of Wyuna east of the Murray Valley Highway; that part of the Parish of Yabba Yabba north-west of Katandra - Yabba North Road & west of Yabba North - Katamatite Road and that part of the Parish of Youanmite west of Yabba North - Katamatite Road.

Prohibited Period:

The period commencing on the first day of September each year and ending on the thirtieth day of April of the following year (and including both days).

3. NORTH EASTERN AGRICULTURAL CHEMICAL CONTROL AREA

Description of Area:

The North Eastern Agricultural Chemical Control Area is all that area that includes—

The Parishes of Barwidgee, Beechworth, Bright, Buckland, Bungamero, Carboor, Carraragarmungee, Carruno, Dandongadale, Dederang, Edi, Eurandelong, Everton, Freeburgh, Greta, Harrierville, Laceby, Morockdong, Moyhu, Mudgeegonga, Mullagong, Mullindolingong, Murrungee, Myrree, Myrtleford, Oxley, Porepunkah, Stanley, Taminick, Tarrowingee, Tawanga, Toombullup, Toombullup North, Wabonga, Wandiligong, Wermatong, Whitfield, Whitfield South, Whorouly, Winteriga; and

That part of the Parish of Glenrowan north of Hume Freeway; that part of the Parish of Goorambat south of Lake Mokoan Road; that part of the Parish of Killawarra west of Wangaratta Yarrowonga Road; that part of the Parish of Mokoan south of Lake Mokoan Road; that part of the Parish of Peechelba bounded by Wangaratta Yarrowonga Rd to Tungamah Peechelba Rd and then to Forest Rd; that part of the Parish of Wangaratta North south-east of Hume Highway; that part of the Parish of Wangaratta South south-west of Wangaratta Yarrowonga Road; and that part of the Parish of Winton north of Hume Freeway.

Prohibited Period:

The period commencing on the first day of September each year and ending on the thirtieth day of April of the following year (and including both days).

4. MELBOURNE AGRICULTURAL CHEMICAL CONTROL AREA

Description of Area :

The Melbourne Agricultural Chemical Control Area is all that area that includes—

The Parishes of Balnarring, Beenak, Berwick, Bittern, Boroondara, Bulla Bulla, Bulleen, Bunyip, Burgoyne, Cranbourne, Cut Paw Paw, Dandenong, Darnum, Derrimut, Deutgam, Dousta Galla, Drouin East, Drouin West, Eumemmerring, Fingal, Flinders, Frankston, Gembrook, Glenwatts, Gracedale, Greensborough, Gruyere, Jika Jika, Jindivick, Kangerong, Keelbundora, Kinglake, Koo-Wee-Rup, Koo-Wee-Rup East, Langwarrin, Linton, Longwarry, Lyndhurst, Maribryong, Melbourne North, Melbourne South, Monbulk, Monda, Moorabbin, Moorooduc, Mooroolbark, Morang, Mordialloc, Mulgrave, Nangana, Nar-Nar-Goon, Narree Worrان, Neerim, Nillumbik, Nunawading, Pakenham, Prahran, Queenstown, , Ringwood, Scoresby, Sherwood, Sutton, Tarneit, Tarrowara, Tarrowara North, Tonimbuk, Tonimbuk East, Truganina, Tullamarine, Tyabb, Wandin Yallock, Wannaeue, Warburton, Warragul, Warrandyte, Will-Will-Rook, Wollert, Woodbourne, Woori Yallock, Yallock, Yan Yean, Yannathan, Yering, Younga, and Yuroke.

Prohibited Period:

All year.

5. LINDENOW AGRICULTURAL CHEMICAL CONTROL AREA

Description of Area:

The Lindenow Agricultural Chemical Control Area is all that area within the Shire of East Gippsland commencing 2 km on either side of the Mitchell River from its junction with the Raymond Creek at Glenaladale to the Princes Highway Bridge at Bairnsdale.

Prohibited Period:

All year.

6. ORBOST AGRICULTURAL CHEMICAL CONTROL AREA

Description of Area:

The Orbost Agricultural Chemical Control Area is all that area within the Shire of East Gippsland commencing 2 km on either side of the Snowy River from its junction with Snowy Creek at Bete Bolong south-easterly to the junction with Griebenow's Road at Newmerella.

Prohibited Period:

All year.

7. BOISDALE AGRICULTURAL CHEMICAL CONTROL AREA

Description of Area:

The Boisdale Agricultural Chemical Control Area is all that area that includes the Parish of Wa-de-lock.

Prohibited Period:

All year.

8. RUTHERGLEN AGRICULTURAL CHEMICAL CONTROL AREA

Description of Area:

The Rutherglen Agricultural Chemical Control Area is all that area that includes—

The Parishes of Carlyle and Gooramadda; and

That part of the Parish of Brimin east of Woods Road; that part of the Parish of Boorhaman east of Woods Road & north of McInness Road; that part of the Parish of Norong north of Taylors Bridge Road, Escort Bridge Road and Lilliput Norong Road; that part of the Parish of Lilliput north of Lilliput Norong Road; that part of the Parish of Chiltern north of Indigo Road, Fishers Road and Hume Highway; that part of the Parish of Chiltern West north of Gales Lane, Burgoynes Road and Indigo Road; that part of the Parish of Barnawartha North north of Hume Highway and west of Murray Valley Highway to Richardsons Road and then west of Richardsons Road to the Murray River.

Prohibited Period:

The period commencing on the first day of September each year and ending on the thirtieth day of April of the following year (and including both days).

Dated 30 July 1996

Responsible Minister:

PATRICK McNAMARA

Minister for Agriculture and Resources

ANNETTE WILTSHIRE
Acting Clerk of the Executive Council

LATE NOTICE

Erratum

In gazette G 27 dated 11 July 1996 page 1798,
the words The Lieutenant-Governor as the
Governor's Deputy should read The Governor in
Council.

**SUBORDINATE LEGISLATION ACT 1994
NOTICE OF MAKING OF STATUTORY
RULES**

Notice is given under Section 17 (2) of the Subordinate Legislation Act 1994 of the making of the following Statutory Rules:

70. *Statutory Rule:* Administrative Appeals Tribunal (Taxation Division) Regulations 1996

Authorising Act: Administrative Appeals Tribunal Act 1984

Date of Making: 30 July 1996

71. *Statutory Rule:* Agricultural and Veterinary Chemicals (Control of Use) Regulations 1996

Authorising Act: Agricultural and Veterinary Chemicals (Control of Use) Act 1992

Date of Making: 30 July 1996

72. *Statutory Rule:* Electricity Industry (Hazelwood and Energy Brix Sale) Regulations 1996

Authorising Act: Electricity Industry Act 1993

Date of Making: 30 July 1996

73. *Statutory Rule:* Magistrates' Court Civil Procedure (Amendment) Rules 1996

Authorising Act: Magistrates' Court Act 1989

Date of Making: 30 July 1996

**SUBORDINATE LEGISLATION ACT 1994
NOTICE THAT STATUTORY RULES ARE
OBTAINABLE**

Notice is given under Section 17 (3) of the Subordinate Legislation Act 1994 that the following Statutory Rules were first obtainable from Information Victoria, 318 Little Bourke Street, Melbourne on the date specified:

67. *Statutory Rule:* Wildlife (State Game Reserve) (Amendment) Regulations 1996

Authorising Act: Wildlife Act 1975

Date first obtainable: 1 August 1996

Code A

68. *Statutory Rule:* Public Sector Management (Amendment) Regulations 1996

Authorising Act: Public Sector Management Act 1992

Date first obtainable: 1 August 1996

Code A

69. *Statutory Rule:* Road Safety (Procedures) (Probationary Licence) Regulations 1996

Authorising Act: Road Safety Act 1986

Date first obtainable: 1 August 1996

Code A

Retail price will vary according to the number of pages in each special or periodical gazette. The table below sets out the prices that apply.

<i>Price Code</i>	<i>No. of Pages (Including cover and blank pages)</i>	<i>Price</i>
A	1-16	\$2.70
B	17-32	\$4.00
C	33-48	\$5.50
D	49-96	\$8.50
E	97-144	\$11.00
F	145-192	\$13.00
G	193-240	\$15.00
H	241-288	\$16.00
I	289-352	\$18.00
J	353-416	\$21.00
K	417-480	\$24.00
L	481-544	\$28.00

ADVERTISERS PLEASE NOTE

As from 1 August 1996

The last Special Gazette was No. 88
Dated 30 July 1996

The last Periodical Gazette was No. 1
Dated 4 June 1996

CONTENTS

	Page
Estates of Deceased Persons	1943
Government and Outer Budget Sector Agencies Notices	1955
Late Notice	2017
Notice of Making of Statutory Rules	2018
Orders in Council—	
Acts— Local Government; Cemeteries; Crown Land (Reserves); Land; Project Development and Construction Management; Control of Weapons; Agricultural and Veterinary Chemical (Control of Use)	1991
Private Advertisements	1943
Proclamations	1954

The Victoria Government Gazette is published by the Australian Government Publishing Service with the authority of the Government Printer for the State of Victoria
© State of Victoria 1996
ISSN 0819-5471

This publication is copyright. No parts may be reproduced by any process except in accordance with the provisions of the Copyright Act.

Products and services advertised in this publication are not endorsed by AGPS or the State of Victoria and neither of them accepts any responsibility for the content or the quality of reproduction. AGPS reserves the right to reject any advertising material it considers unsuitable for government publication.

Address all inquiries to the Government Printer for the State of Victoria

1 Macarthur Street
Melbourne 3002 Victoria Australia

Subscriptions

AGPS Victorian Operations

PO Box 263

Brunswick 3056

Telephone enquiries (03) 9387 8135

Fax (03) 9387 3404

Retail Sales

Information Victoria Bookshop

318 Little Bourke Street Melbourne 3000

Telephone enquiries (03) 9651 4100

Recommended Retail Price \$1.65



9 780644 456975