



Victoria Government Gazette

No. G 37 Thursday 19 September 1996

GENERAL

GENERAL AND PERIODICAL GAZETTE

All copy to be sent to:

Government Gazette Officer
AGPS Victorian Operations
PO Box 263
60 Fallon Street, Brunswick 3056
Telephone (03) 9387 8135
Fax (03) 9387 3404

Advertising Rates and Payment

Private Notices

Payment must be received in advance with advertisement details.

30 cents per word - Full page \$180.00.

An additional cost must be included in prepayment if a copy of the gazette is required. Cheques should be made payable to AGPS Victorian Operations.

Government and Outer Budget Sector Notices

Not required to pre-pay.

Advertisements must be faxed, and a cover sheet should be used, marked to the attention of the Gazette Coordinator.

Per Line	Camera Ready	Typeset
Single column	\$0.50	\$1.50
Double column	\$1.00	\$3.00
Full page	\$20.00	\$63.00

Copy Deadline for General Gazette:

9.30 a.m. Monday - (Private)

9.30 a.m. Tuesday - (Government and Outer Budget Sector)

Copy Prices - Page	\$1.50
- Certified	\$3.50
- Gazette	\$3.20

(All prices include Postage)

Advertisers should note:

- Late copy received at AGPS Victorian Operations after deadlines will be placed in the following issue of VGG, irrespective of any date/s mentioned in the copy (unless otherwise advised).
- Proofs will be supplied only when requested or at the direction of the Gazette Officer.
- No additions or amendments to material for publications will be accepted by telephone.
- Departments are requested not to lodge Executive Council papers for gazette unless a copy is provided with the Governor or Clerk's signature on the relevant document.
- Government and Outer Budget Sector Agencies Please note:
To ensure that material received can be reproduced, and that errors are minimised, the following guidelines are to be observed when submitting material by fax.
Fax resolution
Material sent by fax should be transmitted using Fine resolution (200 dots per inch by 200 dpi). Normal resolution is unacceptable.
Font Size
Use 12 point (10 pitch) or larger.

Font Style

Clear plain font styles, such as Helvetica, should be used.

Graphics

Line drawings should be transmitted as large as possible to ensure clarity. Drawings up to A4 size sent by fax using Fine resolution provide a good quality for reproduction.

Avoid

Italics, underlining, and full justification.

Ensure document is square when sending

Documents that are sent skewed are difficult to read and process.

If material does not meet above requirements your advertisement may not be published.

SPECIAL GAZETTES

Copy to: Julia Saad

AGPS Victorian Operations
60 Fallon Street,
Brunswick 3056
Telephone inquiries (03) 9387 8135
Fax No. (03) 9387 3404.

Advertising Rates and Payment

Private Notices

Full page \$360.00

Payment must be received in advance with notice details.

Government and Outer Budget Sector

	Camera Ready	Typeset
Full page	\$27.00	\$85.05

Note:

The after hours contact number for Special Gazettes is:

Telephone 0412 243 123
014 693 550

SUBSCRIPTIONS AND RETAIL SALES

Copies of the Victoria Government Gazette can be purchased from AGPS Victorian Operations by subscription.

The Victoria Government Gazette

General and Special - \$165.00 each year

General, Special and Periodical - \$220.00 each year

Periodical - \$110.00 each year

Subscriptions are payable in advance and accepted for a period of one year. All subscriptions are on a firm basis and refunds for cancellations will not be given.

All payments should be made payable to AGPS Victorian Operations.

Subscription inquiries

AGPS Victorian Operations
PO Box 263
Brunswick Vic 3056
Telephone 13 2447
Fax (06) 295 4888

INDEX TO PRIVATE ADVERTISERS**A**

Aitken Walker & Strachan..... 2443
Akehurst, Friend & Allaway 2446

B

Beck Sheahan Quinn & Kirkham..... 2444
Best Hooper 2443
Borchard & Moore..... 2445

C

Colin Lobb & Associates..... 2444
Comito & Co 2444

D

Desmond Dunne & Dwyer 2445
Deacons Graham & James 2446

E

Eales & Mackenzie 2444-2445

G

Gray Friend & Long..... 2443

H

H. J. & K. L. McMullan Pty. Limited..... 2443

J

James Hopper..... 2445
John D. Mustow & Co..... 2445-2446
J. P. Metcalfe & Co..... 2444

M

Macpherson & Kelley 2443

N

National Mutual Trustees Limited..... 2447

P

Pearce Webster Dugdales 2446

R

Rex James Investments Pty Limited..... 2443
Rigby Cooke..... 2443-2444
Roberts & Roberts 2444

S

Sale by the Sheriff..... 2447
Slater & Gordon..... 2446

T

Tony O'Brien & Associates..... 2445
Trust Company of Australia Limited 2445

W

White Cleland Pty 2445

PRIVATE ADVERTISEMENTS

DISSOLUTION OF PARTNERSHIP

Take notice that as from 3 September 1996 the partnership of Dependable Taxi Trust Couriers was dissolved by notice given by Malsen Pty Ltd pursuant to Section 36 (C) Partnership Act 1958.

BEST HOOPER, solicitors, 563 Little Lonsdale Street, Melbourne

Notice is hereby given that the partnership previously subsisting between Rex James Investments Pty Limited A.C.N. 007 367 697 and H. J. & K. L. McMullan Pty Limited A.C.N. 071 933 152 carrying on a general transport business at 7 Lancaster Avenue, Nathalia, Victoria under the style or firm of Rex James Transport has been dissolved as from 13 September 1996 so far as concerns the said H. J. & K. L. McMullan Pty Limited A.C.N. 071 933 152 which retires from the said firm. Rex James Investments Pty Ltd A.C.N. 007 367 697 shall continue to carry on the said business under the style or firm of Rex James Transport.

DAVID JAMES TURNBULL, late of 49 Park Street, South Yarra, company director, deceased

Creditors, next of kin and others having claims in respect of the estate of the deceased who died on 23 March 1996 are required by the personal representative Margot Turnbull of 49 Park Street, South Yarra to send particulars to them care of the undermentioned solicitors by 27 November 1996, after which date the personal representative may convey or distribute the assets having regard only to the claims of which they have notice.

AITKEN WALKER & STRACHAN, solicitors, 114 William Street, Melbourne

MARGARET ELLEN MAY, formerly of 26 Helen Street, Drouin but late of "Gracevale Lodge", Normanby Street, Warragul, widow, deceased

Creditors, next of kin and others having claims in respect to the estate of the deceased who died on 20 April 1996 are required by the trustees James McPherson-Robertson and Nancy Jean Gray to send particulars of their claims to them care of the undersigned

solicitors by 20 November 1996, after which date the trustees may convey or distribute the assets having regard only to the claims of which they then have notice.

GRAY FRIEND & LONG, solicitors, 70 Queen Street, Warragul

JOSEPH KORPAN of 130 Clayton Road, North Clayton, retired deceased

Creditors, next of kin and others having claims in respect of the estate of the deceased who died on 22 March 1996 are required by Trudy Frances Crampton of 133 Hansworth Street, Mulgrave, secretary, the executrix of the Will of the said deceased to send particulars to her in the care of the undermentioned solicitors by 19 November 1996, after which date the said executrix may convey or distribute the assets having regard only to the claims of which she then has notice.

MACPHERSON & KELLEY, solicitors, 229 Thomas Street, Dandenong

MURIEL BRIDGET KEYT, late of 92 Eskdale Road, Caulfield, Victoria, deceased

Creditors, next of kin and others having claims in respect of the estate of the deceased who died on 16 September 1995 are required by the executors and trustees to send particulars to them care of the undermentioned solicitors by 18 November 1996, after which date the executors and trustees may convey or distribute the assets having regard only to the claims of which they have notice.

RIGBY COOKE, solicitors, 246 Glenferrie Road, Malvern

Creditors, next of kin and others having claims in respect of the estate of Norman Ernest Evans Maskell late of 3 Bossie Court, Metung in the State of Victoria, retired plumber, deceased who died on 21 November 1995 are required by the executors and trustees Peter Justin Byrne of 17A Evans Court, Toorak, Victoria, solicitor and John Gordon Miles of 58 Gilseman Drive, Metung, Victoria, real estate agent to send particulars to them by 29 November 1996, after which

date the executors and trustees may convey or distribute the assets having regard only to the claims of which they have notice.

RIGBY COOKE, solicitors, 99 William Street, Melbourne

KENNETH TREWERN, late of Bodalla Nursing Home, 32 Walpole Street, Kew, retired, deceased

Creditors, next of kin and others having claims in respect of the estate of the deceased who died on 26 April 1996 are required by the personal representative The Equity Trustees Executors and Agency Company Limited A.C.N. 004 031 298 of 472 Bourke Street, Melbourne 3000 to send particulars to it by 29 November 1996, after which date the personal representative may convey or distribute the assets having regard only to the claims of which it then has notice.

J. P. METCALFE & CO., 43/80 Collins Street, Melbourne, solicitors for the estate

Creditors, next of kin and others having claims in respect of the estate of Lucy Edith Maude Veitch late of 7 Bayne Street, Bendigo, Victoria, home duties, deceased who died on 26 July 1996 are required by the trustee to send particulars of their claims to the trustee care of the undermentioned solicitors by 8 November 1996 after which date the trustee may convey or distribute the assets having regard only to the claims of which the trustee then has notice.

BECK SHEAHAN QUINN & KIRKHAM, 110 Pall Mall, Bendigo

NICOLA CONFORTI, late of 678 Hawthorn Road, East Brighton in the State of Victoria, pensioner, deceased

Creditors, next of kin and others having claims in respect of the estate of the deceased who died on 10 May 1994 at Melbourne in the said State are required by the trustee Denis Alesi of 566 Glenhuntly Road, Elsternwick, Melbourne in the State of Victoria, investigator send particulars to him by 30 November 1996, after which date the trustee may convey or distribute the assets having regard only to the claims of which he then has notice.

COMITO & CO, solicitors for the estate and trustee

GIOVANNI TURRA, late of St Francis of Assisi Hostel, 230 Rosanna Road, Rosanna in the State of Victoria, retired, pensioner, deceased

Creditors, next of kin and others having claims in respect of the estate of the deceased who died on 12 April 1996 at Melbourne in the said State are required by the trustee Mario Menara of 71 Harrington Street, Clayton, Melbourne in the State of Victoria, gentleman to send particulars to him by 30 November 1996, after which date the trustee may convey or distribute the assets having regard only to the claims of which he then has notice.

COMITO & CO, solicitors for the estate and trustee

Creditors, next of kin and others having claim in respect of the estate of Freda May McCullough late of Unit 4, 19-21 Jellicoe Street, Cheltenham, home duties, deceased who died on 6 August 1996 are to send particulars of their claim to the executor of the estate Colin Bruce Anthony Lobb care of the undersigned by 12 November 1996, after which date he will distribute the assets of the estate having regard only to the claims of which he then has notice.

COLIN LOBB & ASSOCIATES, solicitors, 262 Stephenson Road, Mount Waverley

ALLAN HENRY THOMAS, deceased

Creditors, next of kin or others having claims in respect of the estate of Allan Henry Thomas late of Site 79, Sands Caravan Park, Alexander Avenue, Moolap, forklift driver, deceased who died on 29 June 1996 are to send particulars of their claims to the administrator care of the undermentioned solicitors by 20 November 1996, after which date the administrator will distribute the assets having regard only to the claims of which the administrator then has notice.

ROBERTS & ROBERTS, solicitors, 41 Main Street, Mornington

Creditors, next of kin or others having claims in respect of the estate of Ethel Anne Allan late of 2/28 Mathoura Road, Toorak but formerly of 8/22 Murphy Street, South Yarra, gentlewoman, deceased who died on 25 May 1996 are to send particulars of their claims to the executor care of the undermentioned

solicitors by 10 November 1996, after which date the executor will distribute the assets having regard only to the claims of which the executor then has notice.

EALES & MACKENZIE, solicitors,
114-116 Main Street, Lilydale

LILY FRANCIS, late of Lynwood Private Nursing Home, 1 Trafalgar Street, Mont Albert, widow, deceased

Creditors, next of kin and others having claims in respect of the estate of the abovenamed deceased who died on 1 July 1996 are required to send particulars of their claims to the executor James Hopper at the undernoted address by 28 November 1996, after which date he will convey or distribute the assets having regard only to the claims of which he then has notice.

JAMES HOPPER, solicitor, 409
Whitehorse Road, Balwyn

JUDITH ANN WILSON, late of 61 Davis Street, Warrnambool, Victoria, home duties, deceased

Creditors, next of kin and all others having claims in respect of the estate of the abovenamed deceased who died on 2 July 1995 are required to send particulars of their claims in writing to the administratrix Michelle Peta Wilson of 61 Davis Street, Warrnambool care of the undersigned on or before 21 November 1996, after which date she will distribute the assets of the said deceased's estate having regard only to the claims of which she then has notice as aforesaid.

DESMOND DUNNE & DWYER,
solicitors, 95 Kepler Street, Warrnambool

Creditors, next of kin and others having claims in respect of the estate of Jean Dele Marcelle (also known as Dale Marcelle) late of 38 Blackburn Road, Blackburn, Victoria, cleaner driver, deceased who died on 4 August 1996 are required to send particulars of their claims to the administratrix care of the undermentioned solicitors by 20 November 1996, after which date the administratrix will distribute the assets having regard only to the claims for which notice has been received.

BORCHARD & MOORE, solicitors, 44
Douglas Street, Noble Park

Creditors, next of kin or others having claims in respect to the estate of Valma Amelia Gardner (also known as Valma Amelia Dow) late of Karingal Manor Nursing Home, 101 Major Road, Fawkner in the State of Victoria, retired, deceased who died on 27 July 1986 are to send particulars of their claims to the executor, care of the undermentioned solicitors before the expiration of two calendar months of the date of publication of this notice after which date the executor will distribute the assets having regard only to the claims of which he then has notice.

TONY O'BRIEN & ASSOCIATES, 107
Station Street, Ferntree Gully

MARGARET OLIVE KRAHNERT, late of
Hedley Sutton Nursing Home, 2 Gascoyne Street, Canterbury in the State of Victoria, deceased

Creditors, next of kin and others having claims in respect of the estate of the deceased who died on 13 August 1996 are required by Trust Company of Australia Limited of 151 Rathdowne Street, Carlton South, the executor to send particulars to it by 29 November 1996, after which date Trust Company of Australia Limited may convey or distribute the assets having regard only to the claims of which it then has notice.

Creditors, next of kin and others having claims in respect of the estate of Lesley Wragge late of 192A Nepean Highway, Seaford, deceased who died on 2 May 1996 are required to send particulars of their claims to the executors Harry Stewart Wragge of 206 Nepean Highway, Seaford and The Equity Trustees Executors and Agency Company Limited of 472 Bourke Street, Melbourne on or before 19 November 1996, after which date they will distribute the assets having regard only to the claims of which they then had notice.

WHITE CLELAND PTY, solicitors, 454
Nepean Highway, Frankston

Creditors, next of kin and other persons having claims against the estate of Emily Blithe Self late of "Inala Village", 220 Middleborough Road, Blackburn South, Victoria, widow who died on 3 August 1996

are required by the executor of her estate Geoffrey John Mustow of 105 Queen Street, Melbourne, Victoria, solicitor to send particulars of their claims to him care of the undersigned by 26 November 1996, after which date he will convey or distribute the estate having regard only to the claims of which he then has notice.

JOHN D. MUSTOW & CO., solicitors, 105 Queen Street, Melbourne

NORMAN GEORGE HARBRIDGE, deceased

Creditors, next of kin or others having claims in respect of the estate of Norman George Harbridge late of Corner of Nerowie and Geelong Roads, Parwan, Victoria, retired farmer, deceased who died on 12 December 1995 are to send particulars of their claims to the executor care of the undermentioned solicitors by 11 November 1996, after which date the executor will distribute the assets having regard only to the claims of which the executors then have notice.

PEARCE WEBSTER DUGDALES, solicitors, 51 Queen Street, Melbourne

JOHN ARTHUR HANNAH, deceased

Creditors, next of kin or others having claims in respect of the estate of John Arthur Hannah late of 168 Inglis Street, Ballan, Victoria, retired, deceased who died on 26 July 1996 are to send particulars of their claims to the executors care of the undermentioned solicitors by 18 November 1996, after which date the executors will distribute the assets having regard only to the claims of which the executors then have notice.

PEARCE WEBSTER DUGDALES, solicitors, 51 Queen Street, Melbourne

Creditors, next of kin and others having claims in respect of the estate of Joseph James Rowe late of Unit 9, "Weeroona" Hostel, 400 Waverley Road, East Malvern in the State of Victoria who died on 29 July 1996 are required to send particulars of such claims to the executor The Equity Trustees Executors and Agency Company Limited of 472 Bourke Street, Melbourne, Victoria by 20 November 1996, after which date the said company may convey or distribute the assets having regard only to the claims of which it then has notice.

SLATER & GORDON, solicitors, 562 Little Bourke Street, Melbourne

NOTICE TO CREDITORS

PHYLLIS EDNA SCOTT, late of 26 Filbert Street, South Caulfield, deceased

Creditors, next of kin and others having claims in respect of the estate of the deceased who died on 18 June 1996 are required by the personal representative, Robert Wilson Bett of Level 24, 385 Bourke Street, Melbourne to send particulars to him by 20 November 1996, after which date the personal representative may convey or distribute the assets having regard only to the claims of which he then has notice.

DEACONS GRAHAM & JAMES, 385 Bourke Street, Melbourne, solicitors for the estate

Creditors, next of kin and others having claim in respect of the estate of Margery Alice Hosking late of 10 Rossmith Avenue, Beaumaris, widow, deceased who died on 19 July 1996 are required by Shirley May Maney of 14 Duncan Avenue, Greensborough 3088 to send particulars of their claim to the said Shirley May Maney by 19 November 1996, after which date she will convey or distribute the assets having had regard only to the claims of which she then has notice.

AKEHURST, FRIEND & ALLAWAY, solicitors, Suite 1102, 10 Queen Street, Melbourne

Creditors, next of kin and others having claim in respect of the estate of William Henry Adams late of 33 Lane Crescent, Reservoir, kitchen hand, deceased who died on 21 April 1996 are required by Leo Bernard Hunt of 65 Station Street, Fairfield 3078 to send particulars of their claim to the said Leo Bernard Hunt by 19 November 1996, after which date he will convey or distribute the assets having had regard only to the claims of which he then has notice.

AKEHURST, FRIEND & ALLAWAY, solicitors, Suite 1102, 10 Queen Street, Melbourne

Creditors, next of kin and others having claims in respect of the estate of Agnes Lucy Elliott (commonly known as Lucy Elliott) late of "Avonsleigh Terrace Hostel", 43 Robe Street, St. Kilda in the State of Victoria, widow who died on 6 June 1996 are required to send particulars of such claims to the

executor National Mutual Trustees Limited of 65 Southbank Boulevard, Southbank by 31 December 1996, after which date the executor will distribute the estate having regard only to the claims of which it then has notice.

Creditors, next of kin and others having claims in respect to the estate of Eugenie Irene Hartley late of 1 McKittrick Road, Moorabbin in the State of Victoria, widow, deceased who died on 30 May 1996 are required to send particulars of such claims to the executor National Mutual Trustees Limited at its registered office at 65 Southbank Boulevard, Southbank by 21 November 1996, after which date the executor will distribute the estate having regard only to the claims of which it then has notice.

Creditors, next of kin and others having claims in respect to the estate of Stanley Charles Quinn late of 101 Lewisham Road, Prahran in the State of Victoria, retired, deceased who died on 25 July 1996 are required to send particulars of such claims to the executor National Mutual Trustees Limited at its registered office, 65 Southbank Boulevard, Southbank by 23 November 1996, after which date the executor will distribute the estate having regard only to the claims of which it then has notice.

**In the Supreme Court of the State of Victoria
SALE BY THE SHERIFF**

On 24 October 1996 at 2.30 p.m. at The Sheriff's Office, 8-20 King Street, Oakleigh 3166 (unless process be stayed or satisfied).

All the estate and interest (if any) of Steve Todorovski and Debbie Joy Todorovski of 4 Longwood Drive, Epping joint proprietors of an estate in fee simple in the land described on Certificate of Title Volume 9727, Folio 192 upon which is erected a dwelling known as 4 Longwood Drive, Epping.

Registered Mortgage No. N305720G and the Covenant in Instrument N218816S affect the said estate and interest.

Terms—Cash Only

R. MARTIN
Sheriff's Officer

**In the County Court of the State of Victoria
SALE BY THE SHERIFF**

On 24 October 1996 at 2.30 p.m. at The Sheriff's Office, 8-20 King Street, Oakleigh (unless process be stayed or satisfied).

All the estate and interest (if any) of Pando Gorgievski, Slafka Gorgievski and Tony Gorgievski of 105 Barry Road, Thomastown as shown on Certificate of Title as Peter Gorgievski, Slavka Gorgievski and Tony Gorgievski tenants in common in equal shares of an estate in fee simple in the land described on Certificate of Title Volume 9839, Folio 312 upon which is erected a dwelling known as 105 Barry Road, Thomastown.

Registered Mortgage No. R616783R and Caveat Nos R669547Y, R917009M and the Covenant in Instrument N972934S affect the said estate and interest.

Terms—Cash Only

R. MARTIN
Sheriff's Officer

Unclaimed Moneys Act 1962

Register of Unclaimed Moneys held by the—

Name of Owner on Books and Last Known Address	Total Amount Due to Owner	Description of Unclaimed Money	Date when Amount first became Payable

\$

BARRY WATERS & ASSOCIATES PTY LTD

David, A., 1/122 Glenlyon Rd, Brunswick 96126 CONTACT: ROBYN WATERS, PHONE: (03) 9350 2244	Refund of		19.8.94
	102.00	Security Deposit	

Unclaimed Moneys Act 1962

Register of Unclaimed Moneys held by the—

Name of Owner on Books and Last Known Address	Total Amount Due to Owner	Description of Unclaimed Money	Date when Amount first became Payable
\$			
CITY OF MELBOURNE			
Citipower Melbourne, G.P.O. Box 1697P, Melbourne	36,774.30		8.12.94
Victorian Elderly Chinese, P.O. Box 305N, North Melbourne	7,800.00		20.10.94
Humall Bartley, 60 Hayward Lane, Melbourne	5,000.00		1.12.94
		Raising 3	
Telecom Australia, P.O. Box 18121, Collins St East, Melbourne	850.00	Footpath Covers	30.9.94
Australian Tourist Commission, G.P.O. Box 2721, Sydney NSW	700.00		28.7.94
Dogs R Us	640.00		31.3.94
Majorca Projects	508.92	Rates Refund	1.12.94
		Refund Deposit	
MH Allen	410.00	Hoarding	29.9.94
Silver Circus	400.00		10.11.94
Dunlop Footware, P.O. Box 268, Bankstown NSW	319.84		25.8.94
		Refund Officer	
Bishop, Winston	260.00	& Employee	26.1.95
Cut & Paste	250.00		8.12.94
Bristow, Fiona, 111 Darling Rd, East Malvern	212.84		29.9.94
Alberto's Plan Printing, 520 Flinders St, Melbourne	200.00		31.3.94
China International Trade	199.00		30.6.94
Frootz Juices, P.O. Box 177, Campbellfield	194.50		29.9.94
Optus Mobile, Locked Bag 23, North Ryde NSW	380.00		17.11.94
Australia Post, G.P.O. Box 2137T, Melbourne	190.00		5.1.95
Imsl Australia	159.90		28.7.94
Krape, Judy, 21 Tower Rd, Balwyn North	152.00		8.12.94
Digital Displays, 614 Queensberry St, North Melbourne	135.00		2.2.95
Melrose Singing Group, 159 Melrose St, North Melbourne	120.00		30.9.94
Dept. of Health, G.P.O. 4032, Melbourne	226.00		2.6.94
Hughes, Pamela, C/- Holmes & Glide	102.48		23.9.94
Singer, Pauline, 6 Lucas St, South Caulfield	100.00		4.8.94
C'wealth Dept of Housing	100.00		1.9.94
Giles, Christine	100.00	Rates Refund	15.9.94
Silverman, Julian	100.00		15.12.94
Lowe, Erin	547.55		20.6.94
Stevens, B.	306.18		29.4.94

96134

CONTACT: PETER DIMITROULIS, PHONE: 9658 9804

HUME CITY COUNCIL

P & P Plastering	200.00	re: 545 Somerton Rd.	24.11.94
Parolin A. L. and J. A., 24 Camoustie Dve, Sunbury	170.10	Refund	19.1.95
Nankervis Homes, 13 Queensferry Pl, Greenvale	235.25	"	"
Takos A. and Donaldson, J., 68 Olive Gve Sunbury	350.00	96 Olive St.	"
Ralit Constructions P/L, Shop 1, Arabin Plaza, Keilor	350.00	775 Rossiter St.	"
		Refund	
Papadakis, E.	300.00	Memorial Hall	1.2.95
Almond, N., 86 Fullbrook Rd, Sunbury	350.00	Replace Chq	10.2.95
Telford, Judy Kathleen, 10 Brandon Crt, Craigieburn	458.79	Salaries/Wages	6.10.94

96154

CONTACT: ALLAN CARMICHAEL, PHONE: (03) 9205 2611

PROCLAMATIONS

**Land Act 1958
PROCLAMATION OF ROAD**

I, Richard E. McGarvie, Governor of Victoria acting with the advice of the Executive Council and under Section 25 (3) (c) of the **Land Act 1958** proclaim as road the following land—

**MUNICIPAL DISTRICT OF THE
BALLARAT CITY COUNCIL**

BUNINYONG—Crown Allotment 12D, Section 26, Parish of Buninyong as shown on Certified Plan No. 117295 lodged in the Central Plan Office—(Rs 4180).

Given under my hand and the seal of Victoria on 17 September 1996.

(L.S.) R. E. McGARVIE
By His Excellency's Command

MARIE TEHAN
Minister for Conservation
and Land Management

**Land Revocations (And Other Matters) Act
1995**

**PROCLAMATION OF COMMENCEMENT
OF SECTION 9
Act No. 94/1995**

I, Richard E. McGarvie, Governor of Victoria, acting with the advice of the Executive Council and under Section 2 (2) of the **Land Revocations (And Other Matters) Act 1995**, fix Thursday 19 September 1996 as the day on which Section 9 of that Act comes into operation.

Given under my hand and the seal of Victoria on 17 September 1996.

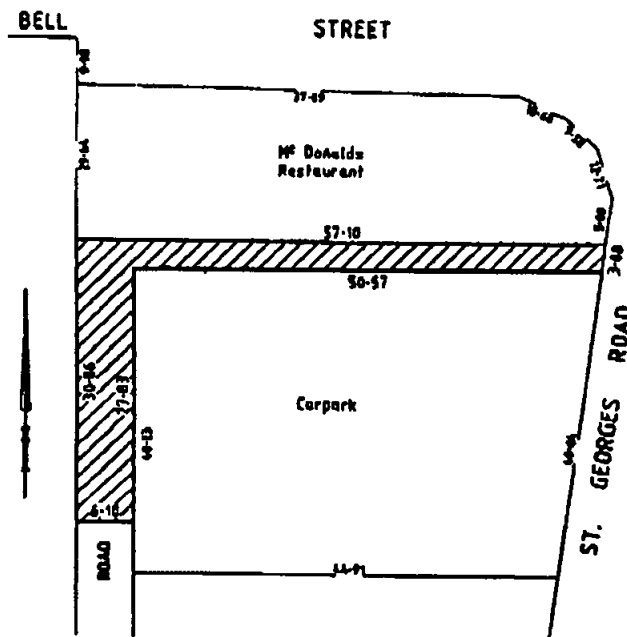
(L.S.) R. E. McGARVIE
By His Excellency's Command

MARIE TEHAN
Minister for Conservation
and Land Management

**GOVERNMENT AND OUTER BUDGET SECTOR
AGENCIES NOTICES**

**DAREBIN CITY COUNCIL
Road Discontinuance**

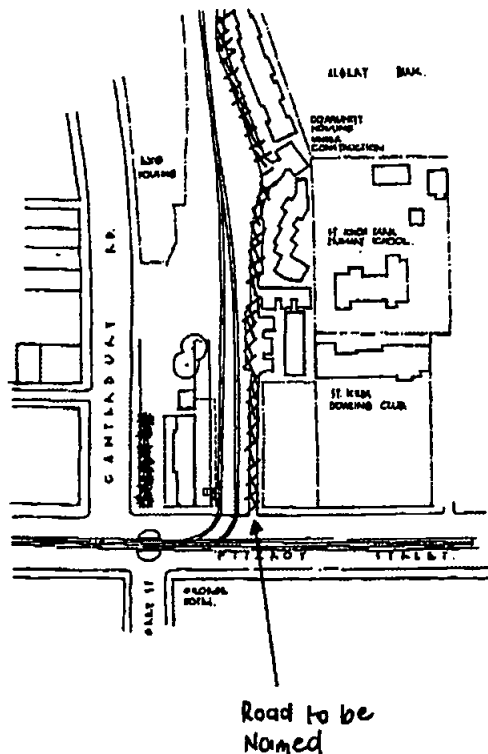
That the Darebin City Council at its ordinary meeting held on 26 August 1996 formed the opinion that the road shown hatched on the plan below is not reasonably required as a road for public use and resolved to discontinue the road and having advertised and served notices regarding the proposed discontinuance and there being no submissions made under Section 223 of the Local Government Act 1989 orders that the said part of the road situated adjacent to the corner of Bell Street and St Georges Road, Preston be discontinued pursuant to Schedule 10, Clause 3 (a) of Section 206 of the said Act, and the land of the discontinued road vest in the Council pursuant to Section 207B of the said Act and be sold by Private Treaty to the owners of the land abutting the road, subject to the right, power or interest held by Yarra Valley Water Ltd in the road in connection with any sewers, drains and pipes under the control of that Authority in or near the road, in respect to the section of road shown as E.1 on the Title Plan.



KELVIN SPILLER
Chief Executive

**CITY OF PORT PHILLIP
Naming of New Road at the St Kilda Railway Station Housing Project**

Notice is hereby given that, pursuant to Section 206 and Schedule 10 (5) of the Local Government Act 1989, the Port Phillip City Council did resolve at a meeting held on Wednesday, 28 August 1996 to name the new road at the St Kilda Railway Station Housing Project, "Balluk Willam Court", as depicted on the plan below.



DAVID GRAHAM
Acting Chief Executive Officer

CITY OF MARIBYRNONG
Changes to Road Alignments
Footscray Business Centre

Pursuant to Section 206, Schedule 10, Clause 7 and 8 of the **Local Government Act 1989**, the Maribyrnong City Council at its ordinary meeting held on 9 September 1996 resolved after extensive consultation, to make alterations to the width and alignment to sections of Paisley Street between French and Leeds Streets, Nicholson Street between Irving and Paisley Streets and Leeds Street between Irving and Byron Streets, Footscray to improve parking and traffic conditions as part of the Footscray Revitalisation Project.

Street	Existing Conditions	Proposed Change
Paisley Street (between Leeds and French Streets)	<ul style="list-style-type: none"> • Two way traffic between French and Albert Streets. • Bus traffic only heading west between Leeds and Albert Streets. • One way traffic heading east between Albert and Leeds Streets. 	<ul style="list-style-type: none"> • One way traffic heading west between Leeds and French Streets. • Southern lane to remain bus lane only between Leeds and Albert Streets.

Nicholson Street
(between Irving and Paisley
Streets, currently a pedestrian
mall)

- Closed to traffic at all times.

- Re-open to one way north bound traffic between Irving and Paisley Streets.

- Provide angle parking on west side of street.

Leeds Street
(between Irving and Byron
Streets)

- Two way traffic.

- Two way traffic to continue.

- No exit from Paisley Street to Leeds Street.

PHILIP SHANAHAN
Chief Executive Officer

CITY OF WODONGA Notice of Intention to Make Local Law

Notice is hereby given in accordance with Section 119 of the **Local Government Act 1989**, that the Wodonga City Council at its meeting of 9 September 1996 resolved to propose to make a Local Law entitled Local Law 14—Payment of Fees.

The objectives of this Local Law are to:

- support appropriate regulation of the municipal district in the interests of the community;
- to provide a mechanism for enforcement of the recovery of fees so that the equity achieved through a fee for service policy is not distorted by users who fail to pay such fees;
- to provide a mechanism for addressing alleviation of fees where enforcement of payment would otherwise impose unreasonable hardship;
- to provide for the peace, order and good government of the municipal district; and
- to provide for the administration of the Council's powers and functions.

Copies of this Local Law are available for inspection at the Council Offices, Hovell Street, Wodonga during office hours.

Any persons affected by the proposed Local Law may make a submission to be lodged with Council on or before 4 October 1996 and any submissions received will be considered in accordance with Section 223 of the **Local Government Act 1989**.

PETER MARSHALL
Chief Executive Officer

WHITTLESEA CITY COUNCIL Meeting Procedures Local Law (No. 1 of 1996)

The Whittlesea City Council proposes to make a Local Law to be called the "Meeting Procedures Local Law (No. 1 of 1996)".

A copy of the proposed Local Law can be obtained from the Administration Manager at the Civic Centre, Ferres Boulevard, South Morang 3752 between 8.30 a.m. and 4.45 p.m. Monday to Friday.

Any person affected by the proposed Local Law may make a submission relating to it under Section 223 of the **Local Government Act 1989**. Submissions should be addressed to the Chief Executive Officer, Whittlesea City Council, Locked Bag 1, Bundoora, MDC 3083 and must be received by the Council within the 14 day period specified in Section 223.

The purposes of the proposed Local Law are those of:

(a) regulating:

- (i) the use and keeping of the Council's common seal;
- (ii) proceedings at meetings of the Council and any of its advisory committees and special committees; and
- (iii) proceedings for the election of the Mayor and Chairpersons (of Committees);

(b) providing for the administration of the Council's powers and functions; and

(c) generally maintaining the peace, order and good government of the Municipal district.

The proposed Local Law will commence to operate from 19 March 1997 to co-incide with the proposed return of an elected Council.

G. W. BRENNAN
Chief Executive Officer

LODDON SHIRE COUNCIL
Public Notice

Proposed Local Law No. 1

Notice is hereby given that at the ordinary Council meeting of the Loddon Shire Council held on 26 August 1996, the Council resolved to commence the process for the making of:

Local Law No. 1

Process of Municipal Government (Meetings and Common Seal) Local Law 1996

The purpose of proposed Local Law No. 1 is to:

- (a) regulate proceedings for the election of the Mayor;
- (b) regulate proceedings for ordinary and special meetings of Council and meetings of special committees;
- (c) regulate the use of the common seal.

The general purport of proposed Local Law No. 1 is to provide good government through the application of the provisions of the Local Law as follows:

- (a) Procedure for the election of Mayor;
- (b) Procedures for the regulation and conduct of Council and other Committee Meetings;
- (c) Procedural matters associated with call of Council, motions and amendments, time limits for debate and points of order;
- (d) Conduct and discipline of Councillors and visitors to Council meetings;
- (e) Conduct of public meetings, recording of proceedings and removal from Council Chamber;
- (f) Establishment of advisory and special meetings of Council;
- (g) Authorised use of the Common Seal.

A copy of this proposed Local Law may be obtained free of charge from the Shire Offices, High Street, Wedderburn during business hours or by calling Mike Smark on telephone number (054) 941 213.

Any person affected by the proposed Local Law may make a submission under Section 223 of the Local Government Act 1989. Submissions should be addressed to the Chief Executive, Loddon Shire Council, P.O. Box 21, Wedderburn 3518.

Any persons who have made a written submission to the Council within fourteen days of the publication of this public notice and informs the Council at any time prior to the hearing of submissions that they wish to be heard in support of that written submission, shall be entitled to appear in person, or by a person acting on their behalf before a meeting of Council to be held on Monday, 28 October 1996 commencing at 5.00 p.m. in the Council Chamber at the Boort Office.

CHRIS GILLARD
Chief Executive Officer

TOWONG SHIRE COUNCIL
Notice of Proposed Local Law

The Towong Shire Council proposes to make the following Local Law for the purpose of recovering fees within the municipal district.

The proposed Local Law and objectives are detailed below:

Local Law No. 6

The purpose of the Local Law is to provide a mechanism for enforcement of the recovery of fees so that the equity achieved through a fee for service policy is not distorted by users who fail to pay such fees and to provide a mechanism for addressing alleviation of fees where enforcement of payment would otherwise impose unreasonable hardship.

A copy of this Local Law may be obtained from the Shire Offices, 76 Hanson Street, Corryong and Towong Street, Tallangatta during normal office hours. Any person affected by the proposed Local Law may make a written submission to the Council. Submissions will be received by Council up until 4.00 Friday, 13 October 1996 in accordance with Section 223 of the Local Government Act 1989.

Any person requesting that he or she be heard in support of a written submission is entitled to appear before a meeting of Council, and either personally or by person acting on his or her behalf, and will be notified of the time and date of any hearing.

Submissions addressed to the undersigned, should be forwarded to Towong Shire Council, P.O. Box 229, Corryong 3707. Please mark envelopes: "Local Law Submission".

GARRY CECIL
Chief Executive Officer

STONNINGTON CITY COUNCIL
General Local Law (Meeting Procedures)
Local Law No. 2 of 1996

Notice is given that the Stonnington City Council ("Council") proposes to make General Local Law (Meeting Procedures) Local Law No. 2 of 1996. The Local Law is to be made for the purpose of amending General Local 1995 (No. 1) ("the Principal Local Law") in relation to aspects of meeting procedures and Council administration.

The general purport of the proposed Local Law is that it:

- regulates the keeping of a common seal register;
- sets out the procedure for the election of temporary chairpersons;
- amends procedures for notice of meetings;
- sets out the order of business of an ordinary meeting;
- sets out the manner in which Council deals with specified items of business including the confirmation of minutes, questions, notices of motion, reports of committees, reports of delegates, general business and urgent business;
- inserts further procedures for special meetings;
- amends procedures for motions, amendments and notices of motion;
- specifies the procedure for the suspension of a Councillor.

A copy of the proposed Local Law may be inspected at or obtained from the Council offices at the Stonnington Council Information Centre, corner High Street and Glenferrie Road, Malvern or at Reception, Prahran Office, corner Greville and Chapel Streets, Prahran between 8.30 a.m. and 5.00 p.m., Monday to Friday (excluding public holidays).

Any person may make a submission in relation to the proposed Local Law to the Council. Submissions received by the Council within 14 days of the publication of

this notice will be considered in accordance with Section 223 of the Local Government Act 1989. Any person requesting that she or he be heard in support of a written submission is entitled to appear before a meeting of the Council or a Council committee either personally or by a person acting on her or his behalf and will be notified of the time and date of hearing.

Submissions should be lodged at either of the above offices of the Council or posted to the Council at P.O. Box 21, Prahran 3181 or corner Greville and Chapel Streets, Prahran.

FRANK TAIT
Chief Executive Officer

BULOKE SHIRE COUNCIL
Notice of Proposed Local Law

The Buloke Shire Council proposes to make a Local Law entitled Drovers of Livestock Local Law No. 1 to provide for the regulation of activities within the Municipal District of the Council.

The purposes (objectives) of the proposed Local Law are specifically to:

- * Prevent damage to roadside vegetation.
- * Preventing damage to properties adjoining certain streets or roads within the Municipal District.
- * Preventing the spread of disease and parasites in the Municipal District.
- * Preventing damage to road pavements, formation and drainage.

The general purport of the proposed Local Law includes specification of the form of regulation with a view to achieving the stated objectives. Its aim is to clarify expected standards of conduct within the municipal district to address the welfare of the whole community. In attempting to achieve this aim, it also addresses the manner in which livestock are driven to provide, as far as possible, for the safety of users of streets and roads within the municipal district.

It provides standards guiding the use of some discretions of council officers and authorises officers to pursue penalties for non compliance either by infringement notices or by Court prosecution. A copy of the proposed Local Law may be inspected at or obtained from the Council's offices.

Any person affected by the proposed Local Law may make a submission relating to it under Section 223 of the Local Government

Act 1989 to the Council. Submissions received by the Council within 14 days of the publication of this notice will be considered in accordance with Section 223. Any person requesting that she or he be heard in support of her or his written submission is entitled to appear before a meeting of the Council or a Council committee either personally or by a person acting on her or his behalf and will be notified of the time and date of the hearing.

Submissions should be lodged at the Council's office at The Broadway, Wycheproof 3527 or posted to the Council at that address within 14 days of this publication.

All interested residents and ratepayers are encouraged to acquaint themselves with the proposed Local Law.

PETER J. OVERINGTON
Chief Executive Officer

BULOKE SHIRE COUNCIL
Notice of Proposed Local Law

The Buloke Shire Council proposes to make a Local Law entitled Environment Local Law No. 2 to provide for the regulation of activities within the Municipal District of the Council.

The purposes (objectives) of the proposed Local Law are specifically to:

- * Provide a safe and healthy environment in which the residents of the Municipal District enjoy a quality of life that meets the general expectations of the community and;
- * To control nuisances and noise, odour and smoke emissions and other discharges to the environment which may adversely affect the enjoyment of life within the Municipal District or the health, safety and welfare of persons within the Municipal District.

The general purport of the proposed Local Law includes specification of the form of regulation with a view to achieving the stated objectives. Its aim is to clarify expected standards of conduct within the Municipal District to address the welfare of the whole community. In attempting to achieve this aim, it also addresses the provision of peace, order and good Government of the Municipal District, and to provide for the administration of the Council's powers and functions.

It provides standards guiding the use of some discretions of council officers and authorises officers to pursue penalties for non

compliance either by infringement notices or by court prosecution. A copy of the proposed Local Law may be inspected at or obtained from the Council's offices.

Any person affected by the proposed Local Law may make a submission relating to it under Section 223 of the Local Government Act 1989 to the Council. Submissions received by the Council within 14 days of the publication of this notice will be considered in accordance with Section 223. Any person requesting that she or he be heard in support of her or his written submission is entitled to appear before a meeting of the Council or a Council committee either personally or by a person acting on her or his behalf and will be notified of the time and date of the hearing.

Submissions should be lodged at the Council's office at The Broadway, Wycheproof 3527 or posted to the Council at that address within 14 days of this publication.

All interested residents and ratepayers are encouraged to acquaint themselves with the proposed Local Law.

PETER J. OVERINGTON
Chief Executive Officer

SHIRE OF MURRINDINDI
Notice of Local Laws

Notice is given that at the ordinary Council meeting of the Shire of Murrindindi held on Monday, 16 September 1996 the Council resolved to make the following Local Law:

No. 5 Livestock

Purpose:

1. To regulate the movement and droving of livestock through and within the municipal district and the grazing of livestock within the municipal district;
2. To minimise any damage to road pavements, formations, drainage, vegetation and surrounding areas arising from livestock;
3. To minimise the spread of livestock disease and noxious weeds in the municipal district;
4. To provide for the welfare of livestock when being driven, grazed or moved;
5. To alert other road users to the presence on roads of livestock in the municipal district in the interests of safe use of roads;

6. To regulate the adequacy of fencing of livestock;

7. To put in place mechanisms for rectifying inadequate fencing;

8. To fix fees or charges relating to the impounding of livestock and all other costs incidental thereto and for road use by livestock within the municipal district;

9. To enter arrangements with neighbouring councils relating to impounding, collecting trespassing livestock, housing and releasing those livestock;

10. To prescribe penalties for contravention of any provisions of this Local Law.

The proposed Local Law gives Council the power to consider permits, it covers the administration of the Local Law and gives Council the power to enforce certain provisions of the Local Law.

Submissions on these Local Laws will be considered at the Council meeting on Monday, 7 October 1996.

A copy of this Local Law can be inspected at the following locations between the hours of 9.00 a.m. and 5.00 p.m., Monday to Friday: Perkins Street, Alexandra; Semi-circle, Yea and Main Street, Kinglake.

JANICE WALSH
Chief Executive Officer

**SOUTHERN GRAMPIANS SHIRE
COUNCIL**
Public Half Holiday

Notice is given that Southern Grampians Shire Council has pursuant to Section 7 (1) (b) of the **Public Holidays Act 1993** determined that Wednesday, 9 April 1997 shall be a half holiday throughout the Hamilton urban area of the Shire of Southern Grampians on the occasion of the Hamilton Racing Club's Hamilton Cup Carnival.

The Hamilton urban area is defined as the area bounded by Depot Lane, Murrays Road, Bullocks Road, Glenelg Highway, Fairburn Road, Dartmoor-Hamilton Road, Elijah Street, Henderson Street, Beath Street, South Boundary Road, Mount Napier Road, Petschels Lane, Hamilton Highway Kurtzes Road, Chatsworth Road and Robsons Road.

GRAEME J. WALLIS
Acting Chief Executive Officer

GOULBURN VALLEY WATER
Notification of Proposed Sewer and Water
Extensions to the Mooroopna District

Notice is hereby given that Goulburn Valley Region Water Authority, pursuant to Section 96 of the **Water Act 1989** has prepared a proposal for the extension of the existing sewer and water district boundaries at Mooroopna.

Areas included in the proposal are in the general vicinity of:

Elise Jones Drive, Pell Crescent and Midland Highway.

Full details of the proposal and a copy of the plans showing the proposed district extensions are available for inspection free of charge at the Authority's office located at 104-110 Fryers Street, Shepparton during normal office hours.

Members of the public are invited to make a written submission to the Authority on the proposal. Any submissions must set out the grounds for any objection to the proposal. Any submission must be received by the Authority by 17 October 1996 which is (one) month after the publication of this notice in the Government Gazette.

L. J. GLEESON
Chief Executive



Planning and Environment Act 1987
MELBOURNE PLANNING SCHEME
Notice of Amendment to a Planning Scheme
Amendment L229

The City of Melbourne has prepared Amendment L229 to the Melbourne Planning Scheme.

The amendment proposes to change the Planning Scheme by prohibiting the use of land for an 'amusement parlour' if it has frontage to Swanston Street Walk between Flinders Street and Latrobe Street, Melbourne.

The amendment can be inspected during office hours at The Office of Planning and Heritage, Ground Floor 477 Collins Street, Melbourne and The City of Melbourne, Development Planning Branch, Level 6, 200 Little Collins Street, Melbourne.

If you wish to make a submission about this amendment please write to The Principal Officer, Development Planning Branch, City of Melbourne, G.P.O. Box 1603M, Melbourne 3001 by 21 October 1996.

Dated 13 September 1996

JOHN NOONAN
Group Manager
Development and Statutory Services

Planning and Environment Act 1987
INDIGO PLANNING SCHEME
BEECHWORTH (CHAPTERS 1 AND 2),
CHILTERN, RUTHERGLEN AND
YACKANDANDAH (CHAPTER 1, 2 AND 3)
PLANNING SCHEMES

Notice of Amendment to a Planning Scheme

The Indigo Shire Council has prepared the Indigo Planning Scheme as an amendment to the Beechworth (Chapters 1 and 2), Chiltern, Rutherglen and Yackandandah (Chapter 1, 2 and 3) Planning Schemes respectively.

The amendment proposes to replace the Local Section of each of the above mentioned Planning Schemes and to replace them with a more modern and comprehensive set of planning provisions. The intention of the amendment is to introduce a single, consistent set of planning controls over all of the Shire area.

The amendment can be inspected at the Indigo Shire Office, Ford Street, Beechworth; Indigo Way Office, Main Street, Yackandandah (former Shire offices); Office of Planning and Heritage, 1 McKoy Street, Wodonga and the Office of Planning and Heritage, Plan Inspection Centre, Ground Floor, 477 Collins Street, Melbourne.

In addition copies of the Planning Scheme maps and ordinance only can be inspected at Rutherglen Tourist Information Centre, Rutherglen (Monday-Friday 9.00 a.m.-5.00 p.m.); Shire Office, Main Street, Chiltern (Monday, Wednesday and Friday 9.00 a.m.-12.00 a.m.) and the Yackandandah, Beechworth, Wahgunyah, Rutherglen, Chiltern, Barnawatha, Tangambalanga and Kiewa Post Offices.

All enquiries should be directed to the undersigned at the Yackandandah office on (060) 271203. Written submissions about the amendment should reach the Indigo Shire Council by Friday, 1 November 1996. They

can be addressed to either Peter O'Dwyer, Shire Planner, P.O. Box 75, Yackandandah 3747 or Emailed to indigo@tpgi.com.au.

Dated 13 September 1996

F. BURFITT
Chief Executive Officer

Planning & Environment Act
BANYULE PLANNING SCHEME
Notice of Amendment to a
Planning Scheme
Amendment L8

The Banyule City has prepared Amendment L8 to the Local Section of the Banyule Planning Scheme. The Amendment affects land at three separate locations within the City.

- (a) Land at 18 Banksia Street, Heidelberg, to the west of Dora Street;
- (b) Land at 24 Wilson Avenue, Montmorency. This land comprises an area of approximately 557 square metres;
- (c) Land at 117, 119, 121, 123, 125 and 127 Waterdale Road, and 10 and 12 Ivanhoe Parade, Ivanhoe.

The Amendment proposes to-

- (a) Rezone the land in Banksia Street from Heidelberg Central Office Zone to the State Business 2 Zone to allow for a wide range of commercial uses on the site. Amendment L8 modifies Banyule Planning Scheme Map 15.
- (b) Remove the existing Public Purposes 19 Reserve (Local Government) from the property at 24 Wilson Avenue and apply a residential 'C' (Diamond Valley and Eltham) zoning to the land. Amendment L8 modifies Banyule Planning Scheme Map 8.
- (c) To rezone the rear portion of land at 117, 119, 121 and 123 Waterdale Road from Residential 'C' (Heidelberg) to Public Purposes 19 Reserve (Local Government).

To rezone 125 and 127 Waterdale Road - part of Bryant Reserve - from Residential 'C' (Heidelberg) to Public Open Space Reserve.

To rezone land at 10 and 12 Ivanhoe Parade - part of Bryant Reserve - from Public Open Space to Public Purposes 19 Reserve (Local Government).

Amendment L8 modifies Banyule Planning Scheme Map 14.

The Amendment can be inspected free-of-charge during office hours at -

City of Banyule Customer Service Centres:

Rosanna Service Centre 44 Turnham Avenue Rosanna 3084	Office of Planning & Heritage Ground Floor Olderfleet Building 477 Collins Street Melbourne 3000
Ivanhoe Service Centre 275 Upper Heidelberg Road Ivanhoe 3079	Rosanna Service Centre 44 Turnham Avenue Rosanna 3084
Greensborough Service Centre, 9-13 Flintoff Street Greensborough 3088	

Any Submissions about the Amendment must be sent to:

Mr Jon Brock
Manager Strategic & Economic Development
Banyule City Council,
PO Box 51 Ivanhoe
3079 by 21 October 1996

Planning and Environment Act 1987
WHITEHORSE PLANNING SCHEME
 Notice of Amendment
 Amendment L8

The Planning Authority for this amendment is the City of Whitehorse.

The Local Section of the Whitehorse Planning Scheme is amended as follows:

1. After Clause 102-2 insert:

102A Easements and Restrictions

The easements and restrictions described in Column 1 of the Table below are directed to be created, removed or varied as indicated in Column 2 from the land described in Column 3. This direction is in accordance with Section 6 (2) (g) of the **Planning and Environment Act 1987**.

<i>Details of Easement Restriction</i>	<i>Direction</i>	<i>Land Description</i>
The covenant contained in Transfer No. 636184 which affects the whole of the land in Certificate of Title Volume 4571, Folio 914114.	Remove	No. 6 Graham Place, Box Hill as described as Lot 17 on Plan of Subdivision No. 4853V of the land in Certificate of Title Volume 4571, Folio 914114.
The covenant contained in Transfer No. 636184 which affects the whole of the land in Certificate of Title Volume 4736, Folio 974151.	Remove	No. 8 Graham Place, Box Hill as described as Lot 18 on Plan of Subdivision No. 4853V of the land in Certificate of Title Volume 4736, Folio 974151.

Note: Section 23 of the **Subdivision Act 1988** provides that either the Council or the person benefiting from the direction must lodge a Certified Plan in the Land Titles Office for registration.

Planning and Environment Act 1987
WHITEHORSE PLANNING SCHEME
 Notice of Amendment
 Amendment L8

The City of Whitehorse has prepared Amendment L8 to the Local Section of the Whitehorse Planning Scheme.

The amendment affects land at No. 6 Graham Place and No. 8 Graham Place, Box Hill.

The amendment proposes to remove the restrictive covenant contained in the Instrument of Transfer No. 636184. The covenant sets out that no building shall at any time be erected at No. 6 Graham Place or No. 8 Graham Place unless it is a private residence. Further, the restrictive covenant does not allow for the lots to be subdivided nor used or permitted to be used for any other purpose but residential.

Our Lady of Sion College (Secondary School) owns the properties subject to this amendment and proposes to use and develop the sites for school related purposes.

The amendment can be inspected at City of Whitehorse, 1022 Whitehorse Road, Box Hill, Victoria 3128 and the Office of Planning and Heritage, Olderfleet Building, 477 Collins Street, Melbourne, Victoria 3000.

Submissions about the amendment must be in writing and sent to Statutory and Development Services, City of Whitehorse, Locked Bag 2, Eastern Mail Centre, Victoria 3110 by 21 October 1996.

PHILLIP WARNER
 Manager
 Statutory and Development Services
 City of Whitehorse

Planning and Environment Act 1987
WHITEHORSE PLANNING SCHEME
 Notice of Amendment
 Amendment L9

The planning authority for this amendment is the City of Whitehorse.

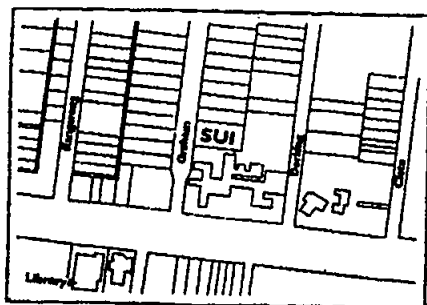
1. Planning Scheme Map No. 2 is amended as shown on the map forming part of this amendment.

Scale 1:1250, Whitehorse Planning Scheme Map No. 2.

Legend:

SU1 Special Use Zone No. 1.

This Map forms part of Amendment L9 exhibited on 19 September 1996.



PHILLIP WARNER
Manager
Statutory and Development Services
City of Whitehorse

Planning and Environment Act 1987
WHITEHORSE PLANNING SCHEME
Notice of Amendment
Amendment L9

The City of Whitehorse has prepared Amendment L9 to the Local Section of the Whitehorse Planning Scheme.

The amendment affects land at No. 6 Graham Place and No. 8 Graham Place, Box Hill.

The amendment proposes to rezone land from a Residential C Zone to a Special Use Zone No. 1.

The land subject to this amendment is owned by Our Lady of Sion College (Secondary School). The proposed amendment to rezone land contained within Nos 6 and 8 Graham Place from a Residential C Zone to a Special Use Zone No. 1 will regularise the land use zoning of school owned property. The proposed zone will also reflect the intent of the proposed future land use for school purposes (as identified in the Sion College Masterplan).

The amendment can be inspected at City of Whitehorse, 1022 Whitehorse Road, Box Hill, Victoria 3128 and the Office of Planning and Heritage, Olderfleet Building, 477 Collins Street, Melbourne, Victoria 3000.

Submissions about the amendment must be in writing and sent to Statutory and Development Services, City of Whitehorse, Locked Bag 2, Eastern Mail Centre, Victoria 3110 by 21 October 1996.

PHILLIP WARNER
Manager
Statutory and Development Services
City of Whitehorse

Planning and Environment Act 1987
GREATER BENDIGO PLANNING
SCHEME

Notice of Amendment to a Planning Scheme
Amendment L55

The City of Greater Bendigo has prepared Amendment L55 to Chapter 2 of the Greater Bendigo Planning Scheme. The amendment applies to land on the north east corner of Eaglehawk Road and Daly Streets, Bendigo. The land is described as Part Crown Allotments 34, Section A and PC 355814M, Parish of Sandhurst as shown on the map forming part of this amendment.

The amendment proposes to change Map 3 of the Greater Bendigo Planning Scheme Chapter 2 by rezoning the land described above from Residential to Local Business.

The amendment can be inspected at The City of Greater Bendigo, Planning and Building Business Unit, 34 Mundy Street, Bendigo 3550; The Office of Planning and Heritage, Ground Floor, 477 Collins Street, Melbourne 3000 and 426 Hargreaves Street, Bendigo 3550.

You may make a submission for or against the amendment by writing to Mr Peter Seamer, Chief Executive Officer, P.O. Box 477, Bendigo 3550.

Submissions must be received by Monday, 21 October 1996.

Planning and Environment Act 1987
MORELAND PLANNING SCHEME
Notice of Amendment
Amendment L23

The Moreland City Council has prepared Amendment L23 to the Moreland Planning Scheme.

The amendment has been prepared by the Moreland City Council at the request of Nascon Australia Pty Ltd. The amendment involves land generally bounded by Albert Street, the Upfield railway line, Phoenix Street and the rear of properties which front the west side of Sydney Road.

In particular the following properties are involved:

278-282 Albert Street, Brunswick Auto Electrics;

284-286 Albert Street, Bendix Home Laundry Services and Thor Domestic Appliances;

288 Albert Street, A vacant building;

290-294 Albert Street, Printing Plates Sales;

290A-294A Albert Street, vacant land accessed from a laneway off Albert Street;

296-304 Albert Street, A Safeway warehouse site;

part of the railway reserve which fronts Phoenix Street and adjoins the Safeway warehouse site.

The amendment proposes to rezone the above land from a part Light Industrial Zone and part Railway Reserve to a Business 1 Zone. The amendment also proposes to introduce a control in the Local Section of the Planning Scheme which provides for a Local Structure Plan and Section 173 Agreement for the development of 296-304 Albert Street.

The amendment can be inspected free of charge during office hours at the following locations: Planning Services Unit, Moreland City Council, Coburg Offices, 90 Bell Street, Coburg 3058 and the Department of Planning and Heritage, Ground Floor, Olderfleet Building, 477 Collins Street, Melbourne 3000.

Submissions about the amendment must be sent to Planning Services Unit, Moreland City Council, Locked Bag No. 10, Moreland 3058 by 21 October 1996.

Dated 19 September 1996

BRENDAN MURPHY
Manager Planning Services

Planning and Environment Act 1987
YARRA RANGES PLANNING SCHEME—
LOCAL SECTION
CHAPTER 3 (HEALESVILLE DISTRICT)
Notice of Amendment
Amendment L34

The Council of the Shire of Yarra Ranges has prepared an amendment, Amendment L34, to the Yarra Ranges Planning Scheme—Local Section—Chapter 3 (Healesville District).

The amendment is in 1 part and proposes to rezone No. 2 Bell Street, Yarra Glen from Restricted Use—Major Tourist Development to a Residential Zone, providing discretion for the Council to consider a permit application for minor tourist accommodation.

SUBMISSIONS

The amendment can be inspected free of charge during normal office hours at the following offices of the Shire of Yarra Ranges: Healesville Service Centre, 276 Maroondah Highway, Healesville; Lilydale Service Centre, Anderson Street, Lilydale; Upwey Service Centre, 40 Main Street, Upwey; Yarra Junction Service Centre, Warburton Highway/Hoddle Street, Yarra Junction; Monbulk Service Centre, 94 Main Street, Upwey and at the Office of Planning and Heritage, Ground Floor, Olderfleet Building, 477 Collins Street, Melbourne.

Any submission about the amendment must:

- be made in writing, giving the submitter's name, address and, if practicable, a phone number for contact during office hours.
- set out the views on the amendment, that the submitter wishes to put before Council and indicate what changes (if any) the submitter wishes made to the amendment.
- state whether the person/s making the submission wishes to be heard in support of their submission.

Submissions must be addressed to Mr Eric Howard, Chief Executive Officer, Shire of Yarra Ranges, P.O. Box 105, Lilydale 3140 and must reach the Shire at the above address by 5.00 p.m. on 21 October 1996.

Enquiries about the amendment can either be made by calling at the Land Use Strategy Unit, Lilydale District Offices, Anderson Street, Lilydale during normal office hours or by telephoning Emma Wakeham on 1300 368 333.

GRAHAM WHITT
Manager Land Use Strategy

Creditors, next of kin and others having claims against the estate of any of the under-mentioned deceased persons are required to send particulars of their claims to State Trustees Limited A.C.N. 064 593 148, 168 Exhibition Street, Melbourne, Victoria 3000 the personal representative, on or before 20

November 1996, after which date State Trustees Limited may convey or distribute the assets having regard only to the claims of which State Trustees Limited then has notice.

Barnes, Bertie Oliver (also known as Burtie Oliver Barnes), late of 139 Bent Street, Northcote, pensioner, who died 30 April 1996.

Bartlett, Bertha Dorothy, late of 921 Canterbury Road, Box Hill, widow, who died 22 June 1996.

Downing, George Thomas, late of 29 Diamond Street, Niddrie, pensioner, who died 16 April 1996.

Johns, Charles Ernest, late of Perpetua In The Pines, 300 Springvale Road, Donvale, gentleman, who died 3 September 1995.

Newman, Shayne Gregory, late of Unit 30/31 Kew Cottages, Princes Street, Kew, pensioner, who died 8 April 1996.

Sinnatt, John Farley, late of 235 Burnley Street, Richmond, retired, who died 30 June 1996.

Thompson, James Gifford, late of Greensborough Private Nursing Home, 3 Johnson Street, Reservoir, pensioner, who died 12 June 1996.

Vary, Dorothy Louise, late of 28 Harold Street, Sandringham, married woman, who died 22 March 1995.

Widinski, Spas (also known as Spas Vutov, Spas Vutoff, Spas Vidinski, Spas Videnski), late of 39 Ararat Street, Altona North, retired, who was found dead 9 May 1996.

Wood, Grayce, late of Begonia Private Nursing Home, 215 Richards Street, Ballarat East, pensioner, who died 29 June 1996.

Young, Jean Constance, late of Lewisham Nursing Home, 12 Lewisham Road, Windsor, pensioner, who died 27 November 1995.

Dated at Melbourne 10 September 1996.

J. L. OWEN
Manager, Estate Management
State Trustees Limited

Creditors, next of kin and others having claims against these following estates:

Bowden, Eunice, late of Lewisham Nursing Home, 15-17 Lewisham Road, Windsor, pensioner, deceased, intestate, who died on 13 July 1996.

Coupe, Claude, late of Eastwood Park, 16/80 Guthridge Parade, Sale, Victoria, pensioner, deceased, who died on 17 July 1996.

Paynter, Harold Bruce, late of 35 Crestview Close, Montrose, pensioner, deceased, who died on 3 June 1996.

Pegg, Annie Irene Pearl, late of 51 Melon Street, Braybrook, pensioner, deceased, who died on 18 July 1996.

Ricketts, John Frederick, late of "Salisbury House" Private Nursing Home, Salisbury Road, Upper Beaconsfield, Victoria, pensioner, deceased, who died on 4 July 1996.

Ross, Olga Brickman, late of Memorare Special Accommodation Home, 507 Orrong Road, Armadale, Victoria, pensioner, deceased, who died on 22 July 1996.

Sulamanovska, Beija, late of Dandenong Private Nursing Home, 6 Mason Street, Dandenong, pensioner, deceased, intestate, who died on 27 June 1996.

Trevena, Ian Harrie, late of 36 Carnavon Road, Strathmore, public servant, deceased, who died on 20 July 1996.

are required pursuant to Section 33 of the Trustee Act 1958 to send particulars of their claims against the above-mentioned estates to State Trustees Limited, 168 Exhibition Street, Melbourne, Victoria on or before 22 November 1996, after which date State Trustees Limited A.C.N. 064 593 148 may convey or distribute the assets of the above-mentioned estates having regard only to the claims of which it then has notice.

Creditors, next of kin and others having claims against the estate of any of the under-mentioned deceased persons are required to send particulars of their claims to State Trustees Limited A.C.N. 064 593 148, 168 Exhibition Street, Melbourne, Victoria 3000 the personal representative, on or before 22 November 1996, after which date State Trustees Limited may convey or distribute the assets having regard only to the claims of which State Trustees Limited then has notice.

Aldridge, Ronald, late of Kew Cottages, Princes Street, Kew, pensioner, who died 8 April 1996.

Hart, Edna Joyce, late of 71 Lyall Road, Berwick, retired, who died 9 September 1996.

Kidd, Patricia Elma, late of Wendover Avenue, Bayswater, pensioner, who died 27 July 1996.

Weller, Edward Alexander, late of The Queen Elizabeth Centre, 102 Ascot Vale Street, South Ballarat, pensioner, who died 19 June 1996.

Wilson, Winifred, late of Acacia House, The Boulevard, Shepparton, pensioner, who died 19 May 1996.

Dated at Melbourne 13 September 1996

J. L. OWEN
Manager, Estate Management
State Trustees Limited

Department of Treasury and Finance
SALE OF CROWN LAND BY PUBLIC
AUCTION
Reference P040625

On Saturday, 12 October 1996 at 11.00 a.m. at the offices of Hedditch Real Estate, 96 Percy Street, Portland 3305.

Property Address: Browning Street, Portland.

Crown Description: Allotment 2A, Section C, Township of Portland.

Area: 5664 m².

Term of Sale: 10% deposit—balance 60 days.

Co-ordinating Officer: Stewart Beaton, Land Sales Officer, Department of Natural Resources and Environment, 17 Thompson Street, Hamilton 3300.

Selling Agent: Hedditch Real Estate, 96 Percy Street, Portland 3305. Contact Mr Stewart Wakely. Telephone (055) 232822.

ROGER M. HALLAM
Minister for Finance

EXEMPTION FROM NOTIFICATION OF
VACANCY UNDER SECTION 29 (2) OF THE
PUBLIC SECTOR MANAGEMENT ACT
1992

Position Nos 30/02/0067/9 and 30/02/0089/4, Medical Record Adviser VPS-3, Health Data and Systems Development Unit, Acute Health Services Division, Department of Human Services.

Reasons for exemption

The positions have duties and qualification requirements that are specialised and are peculiar to the department and the proposed

appointees are staff members considered to be the only staff members possessing the specialised qualifications.

Dated 26 August 1996

W. J. McCANN
Secretary
Department of Human Services

EXEMPTION FROM NOTIFICATION OF
VACANCY UNDER SECTION 29 (2) OF THE
PUBLIC SECTOR MANAGEMENT ACT
1992

Position No. 35/01/2900/0, Manager, Operations Co-ordination and Support, VPS-5, Business Practices and Systems Group, Housing Services Division, Department of Human Services.

Reasons for exemption

The position has been reclassified in a specialised area of work and the officer is recognised as satisfactorily discharging all the requirements of the position and it is considered unlikely that advertising the position would attract a more suitable candidate.

Dated 28 August 1996

W. J. McCANN
Secretary
Department of Human Services

EXEMPTION FROM NOTIFICATION OF
VACANCY UNDER SECTION 29 (2) OF THE
PUBLIC SECTOR MANAGEMENT ACT
1992

Position No. 70/18/1647/7, Manager, Information Systems, VPS-4, Supported Accommodation, Concessions and Resources Branch, Youth and Family Services Division, Department of Human Services.

Reasons for exemption

The position has been reclassified in a specialised area of work and the officer is recognised as satisfactorily discharging all the requirements of the position and it is considered unlikely that advertising the position would attract a more suitable candidate.

Dated 22 August 1996

W. J. McCANN
Secretary
Department of Human Services

**EXEMPTION FROM NOTIFICATION OF
VACANCY UNDER SECTION 29 (2) OF THE
PUBLIC SECTOR MANAGEMENT ACT
1992**

Position No. 79/01/0207/5, Victorian Public Service Officer, Class VPS-5, Manager, Information and Distribution, Tourism Victoria, Department of State Development.

Reason for exemption

The position has been reclassified to recognise a demonstrated and significant shift in work value in a specialised area of work and the incumbent is an officer who is recognised as satisfactorily discharging all of the requirements of the position and the Department Head considers that it is unlikely that advertising the vacancy would attract a more suitable candidate.

RIK HART
Secretary

Department of State Development

**EXEMPTION
Application No. 40 of 1996**

The Anti-Discrimination Tribunal pursuant to Section 83 (5) (a) (i) of the Equal Opportunity Act 1995 ("the Act") has considered an application pursuant to Section 83 of the Act by Australian Red Cross. The application for exemption is to enable the applicant to conduct the Desperate and Dateless Ball and the Single and Separated Ball and to operate a computer matching service in connection with those functions and to advertise and administer a questionnaire and application in connection with those functions.

Upon reading the material tendered in support of this application and upon hearing Ms Dena Kirk and Ms Kay Natrass both from Australian Red Cross the Tribunal is satisfied that it is appropriate to grant an exemption from Sections 42, 100 and 195 of the Act to enable the applicant to conduct the Desperate and Dateless Ball and the Single and Separated Ball and to operate a computer matching service in connection with those functions and to advertise and administer a questionnaire and application in connection with those functions.

In granting this exemption the Tribunal noted:

- That these functions are conducted by the Australian Red Cross which is a charitable organisation to raise funds for its charitable activities.

- That the original purpose of the Desperate and Dateless Ball was to attract support for the Australian Red Cross from younger people and, to attract that support, the organisation provided facilities and entertainment suitable for a younger age group.
- That the Single and Separated Ball was organised following requests from the public for similar functions that would cater for an older age group.
- Although the functions are targeted towards people of particular age groups, all may attend irrespective of age.
- Although in connection with both functions the Australian Red Cross offers a computer matching service targeted to particular age groups, all who wish to attend those functions may use that service irrespective of age, gender and physical appearance.
- That the net funds raised by the Australian Red Cross from both these functions in the financial year 1995/1996 were \$400,000.

The Tribunal grants an exemption from the operation of Sections 42, 100 and 195 of the Equal Opportunity Act 1995, to enable the applicant to conduct the Desperate and Dateless Ball and the Single and Separated Ball and to operate a computer matching service in connection with those functions and to advertise and administer a questionnaire and application in connection with those functions, this exemption to remain in force until 18 September 1999.

CATE MCKENZIE
President

BERNADETTE CREMEAN
Member

CARMEL MORFUNI
Member

Land Act 1958

Notice is hereby given that Peninsula Searoad Holdings Pty Ltd (A.C.N. 006 697 016) has applied for a Crown Lease pursuant to Section 134 of the Land Act 1958 for a term of forty (40) years in respect of Crown Allotment 7D, Section 6A, Township of Queenscliff, Parish of Paywit for the purpose of vehicular and passenger ferry terminal.

NOTICE OF DEFAULT UNDER CONTRACT OF SALE

In pursuance of the powers conferred by Section 98 (i) (a) and (b) of the Land Act 1958, I do hereby declare that the Contract of Sale entered into by me with Robert Jack Peers on 23 March 1996 in respect of the sale of Crown Allotment 1, Section 9, Township of Murrayville, Parish of Danyo, County of Weeah and comprising 2.529 hectares is void as from the date this Notice is published in the Government Gazette.

ROGER M. HALLAM
Minister for Finance

VICTORIAN GOVERNMENT PURCHASING BOARD CONTRACTS ACCEPTED Amendments Schedule 1/81

Facsimile Equipment and Consumables

Item No. 7

Remington Pty Ltd (T/as Pitney Bowes)

Pitney Bowes PB 9750 \$2,780.00

Options:

1 Mb Memory	\$173.00
2 Mb Memory	\$333.00
4 Mb Memory	\$606.00
250 Sheet Tray	\$264.00
500 Sheet Tray	\$423.00
RSR232 Interface	\$656.00
72 Hr Backup Upgrade	\$177.00

Effective Date 1 September 1996

R. R. DUNCANSON
Secretary to the Victorian Government
Purchasing Board

Local Government Act 1989 NOTICE OF MAKING LOCAL LAW NO. 17

Environmental Health (Animals and Birds)

Notice is hereby given in accordance with Section 119 of the Local Government Act 1989 that Council on 26 August 1996 resolved to revoke Local Law No. 15 (known as Environmental Health [Animals and Birds]) and to make Local Law No. 17 known as Environmental Health (Animals and Birds) to replace Local Law No. 15. Authority to make Local Law No. 17 of 1996 is given pursuant to Part 5 and Schedule 1 of the Local Government Act 1989.

The purpose of Local Law No. 17 is to regulate the keeping of dogs, cats, other animals, birds, rodents and reptiles.

The purport of Local Law No. 17 is to provide rules, regulations and procedures for the keeping of dogs, cats, other animals, birds, rodents and reptiles. This also includes rules governing the issuing of permits and fees, provide avenues for appeal against the Local Law and sets out the forms of permits required under the Local Law.

Other Information

The aims of the Local Law are clearly outlined in the Local Law.

Local Law No. 17 was advertised in "The Age" newspaper on 4 July 1996 and in the Victoria Government Gazette on 16 July 1996.

No submissions were received on this Local Law.

A copy of this Local Law is available to view at the Darebin City Council, 350 High Street, Preston during normal business hours.

Local Law No. 17—Environmental Health (Animals and Birds) became operational from 27 August 1996 and operates throughout the Municipality.

Road Safety Act 1986

ORDER UNDER SECTION 98

Extending Provisions to Land Under the
Control of the Coronial Service Centre
57 Kavanagh Street, Southbank

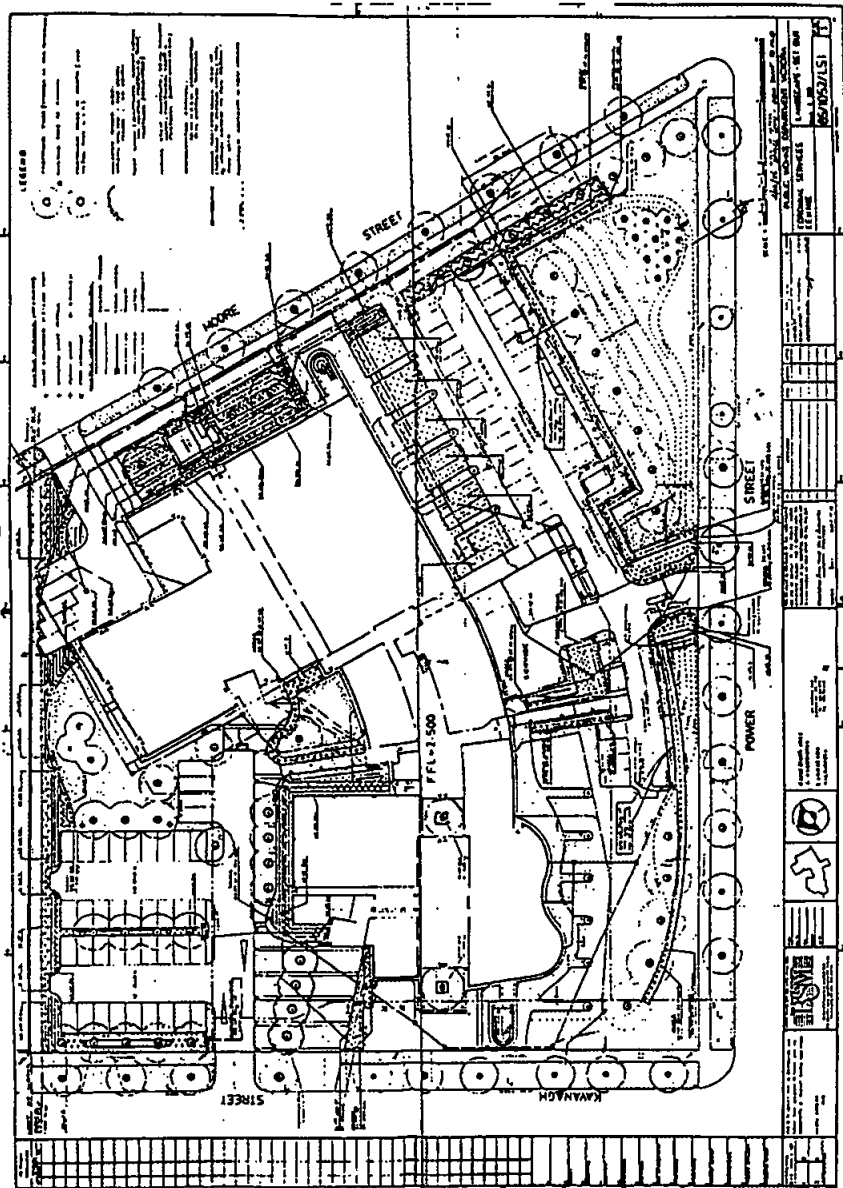
I, Geoff Craige, Minister for Roads and Ports, under Section 98 of the Road Safety Act 1986 by the Order extend the application of:

(a) Section 59, 64, 65, 76, 77, 85-90 and 100 of that Act; and

(b) The Road Safety (Traffic) Regulations 1988; and

(c) Parts 7 and 8 and Schedules 5 and 6 of the Road Safety (Procedures) Regulations 1988.

to land under the control of the Coronial Service Centre at 57 Kavanagh Street, Southbank particulars of which are shown on the attached plan.



Dated 10 September 1996

GEOFF CRAIGE
Minister for Roads and Ports

**Transport Act 1983
CLOSURE OF LEVEL CROSSING**

The Public Transport Corporation with the approval of the Minister for Transport under item 4 of Schedule 3 of the **Transport Act 1983** from 23 September 1996 closes the level crossing at 120.838 kilometres from Melbourne on the Gippsland Railway being the level crossing 100 metres East of Summerlea Street, Trafalgar.

**Transport Act 1983
TOW TRUCK DIRECTORATE OF
VICTORIA**

Tow Truck Applications

Notice is hereby given that the following applications will be considered by the Licensing Authority after 23 October 1996.

Notice of any objection to the granting of an application should be forwarded to reach the Director, Tow Truck Directorate of Victoria, 560 Lygon Street, Carlton (P.O. Box 160, Carlton South 3053) not later than 17 October 1996.

It will not be necessary for interested parties to appear on the date specified, unless advised in writing.

72 Seventh Street Nominees Pty Ltd, Irymple. Application for variation of conditions of tow truck licence number TOW115 which authorise the licensed vehicle to be managed, controlled and operated from a depot situated at 1046 Benetook Avenue, Mildura to change the depot address to 21 Homestead Court, Mildura.

Note: This licence is under consideration for transfer to D. Harrison, Mildura.

72 Seventh Street Nominees Pty Ltd, Irymple. Application for variation of conditions of tow truck licence number TOW809 which authorise the licensed vehicle to be managed, controlled and operated from a depot situated at Koorlong Avenue, Irymple to change the depot address to 1106 Benetook Avenue, Mildura.

Note: This licence is under consideration for transfer to C. D. & L. A. Beruldsen Pty Ltd.

72 Seventh Street Nominees Pty Ltd, Irymple. Application for variation of conditions of tow truck licence number TOW111 which authorise the licensed vehicle to be managed, controlled and operated from

a depot situated at 1046 Benetook Avenue, Mildura to change the depot address to 5 Scott Crescent, Mildura.

Note: This licence is under consideration for transfer to R. K. & H. J. Munro Pty Ltd.

R. Nardella, Alphington. Application for variation of conditions of tow truck licence number TOW560 which authorise the licensed vehicle to be managed, controlled and operated from a depot situated at 1027 Heidelberg Road, Ivanhoe to change the depot address to 2-4 St Georges Road, North Fitzroy.

Note: This licence is under consideration for transfer to Varapodio Nominees Pty Ltd.

Dated 19 September 1996

JOHN R. CONNELL
Director

**Transport Act 1983
ROADS CORPORATION
Commercial Passenger Vehicle Application**

Notice is hereby given that the following application will be considered by the Roads Corporation after 23 October 1996.

Notice of any objection to the granting of an application should be forwarded to reach the Regional Manager, Northern Region, P.O. Box 204, Bendigo 3550 or any District Office of the Roads Corporation not later than 17 October 1996.

It will not be necessary for interested parties to appear on the date specified, unless advised in writing by the Corporation.

Applications which are objected to will be determined by the Roads Corporation.

C. J. and M. T. Hussey, Deniliquin. Application to license one commercial passenger vehicle to be purchased in respect of a 1987 or later model Austral starliner coach with seating capacity for 34 passengers, to operate as a Country Special Service Omnibus from within a 20 km pick up radius of the Post Office in Echuca.

Note: The vehicle to be licensed would hold a 5 star rating for charter purposes.

Dated 19 September 1996

BRUCE PHILLIPS
Regional Manager—Northern Region

Transport Act 1983
ROAD DECLARATIONS AND DEDICATIONS

The Roads Corporation pursuant to the Transport Act 1983, upon publication of this notice declares, or varies the declaration of, the roads as described below and on the plans attached, and further declares that such roads are fit to be used as a public highway and are now absolutely dedicated to the public for use as public highways within the meaning of any law now or hereafter in force.

STATE HIGHWAY

125/96 Monash Highway in the City of Knox shown hatched on plans numbered GP 19006 and GP 19012.

MAIN ROAD

126/96 Fitzgerald Road in the City of Brimbank depicted by a heavy solid line on plan numbered GP 158-MR.

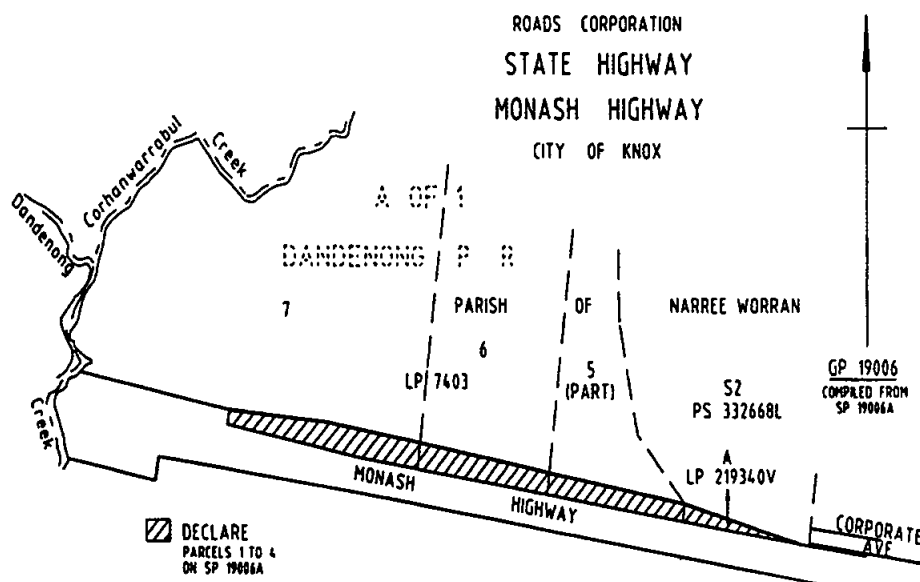
127/96 McDonald Road in the City of Brimbank depicted by a heavy solid line on plan numbered GP 161-MR.

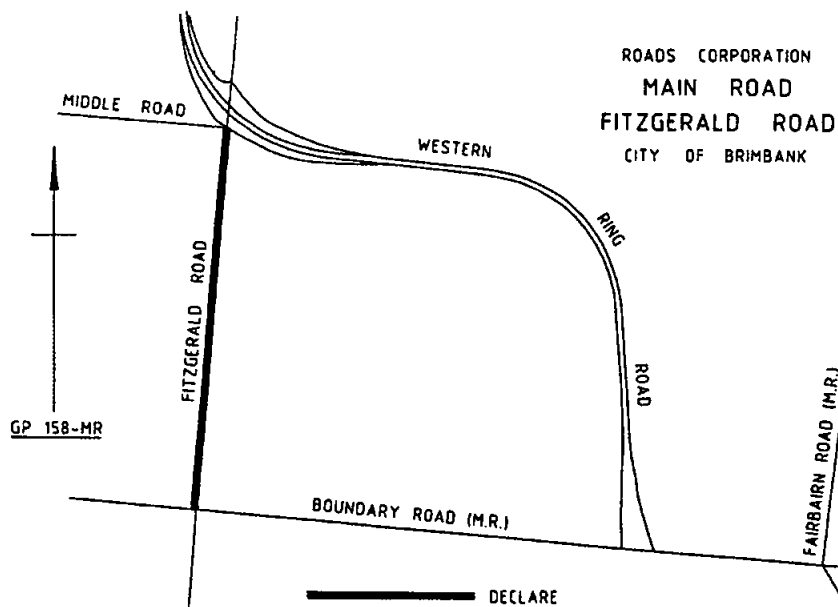
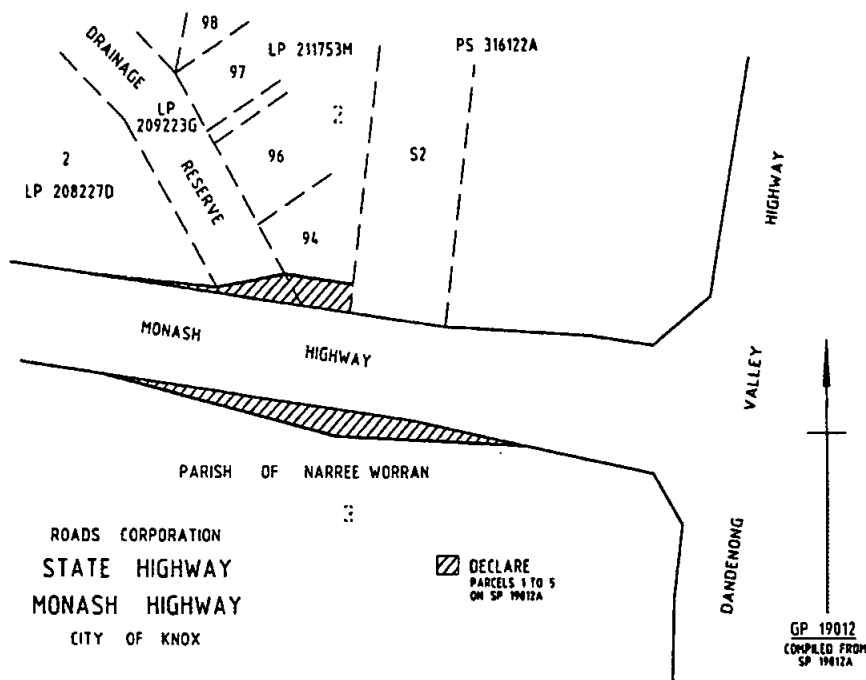
128/96 Maribyrnong-Tottenham Road in the City of Maribyrnong depicted by a heavy solid line on plan numbered GP 159-MR.

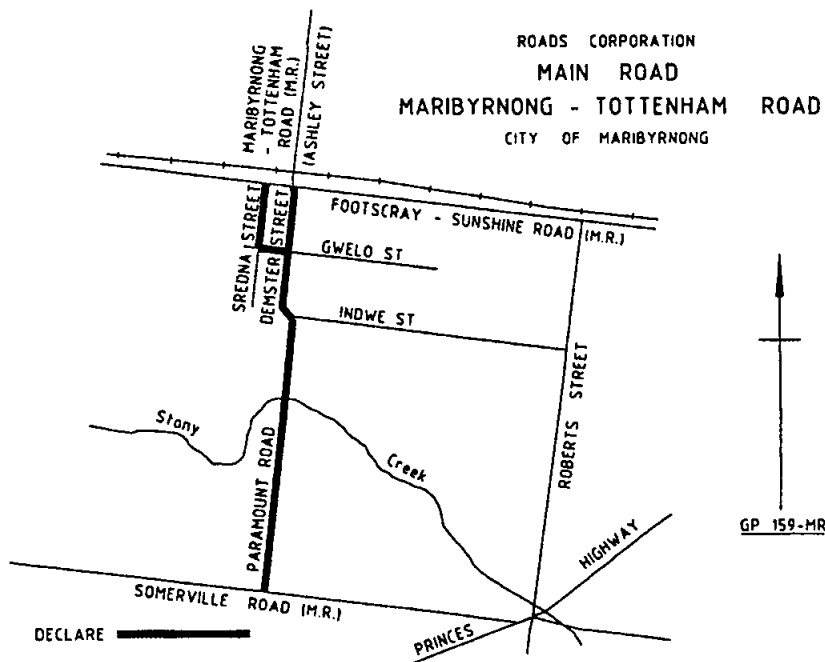
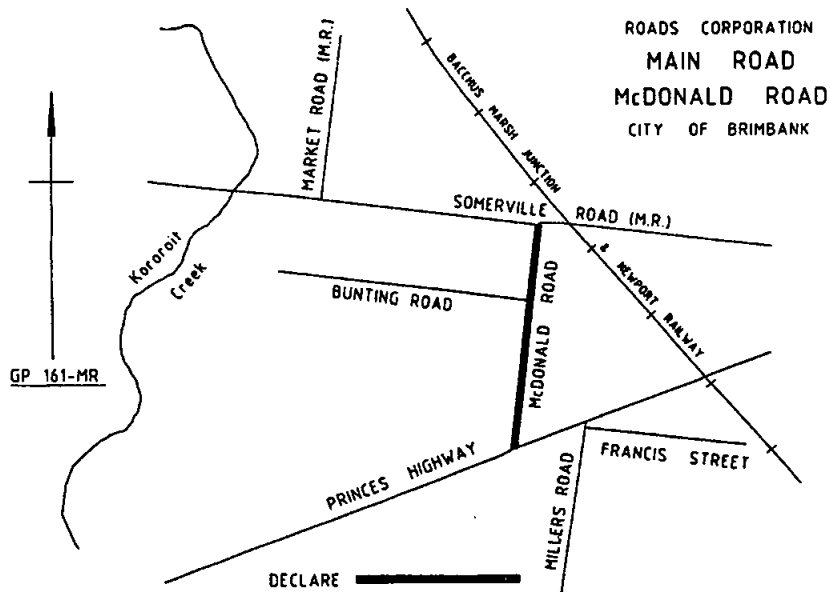
129/96 Curzon Street and Harker Street in the City of Melbourne depicted by a heavy solid line on plan numbered GP 160-MR.

ROAD

130/96 Corporate Avenue and Jaydee Court in the City of Knox shown hatched on plan numbered GP 19013.



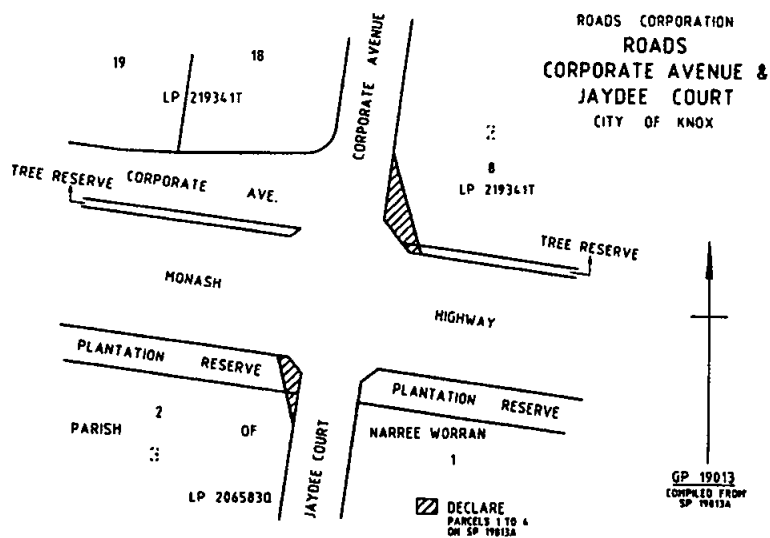
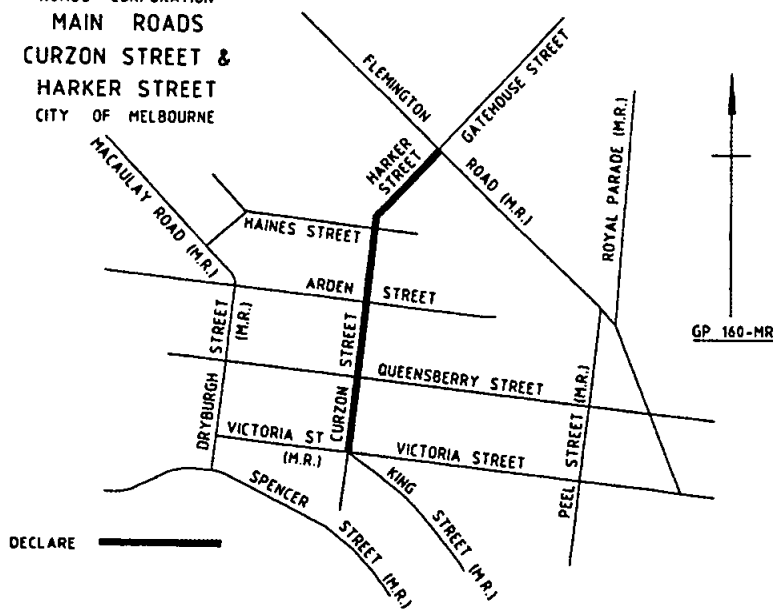




2470 G 37 19 September 1996

Victoria Government Gazette

ROADS CORPORATION
MAIN ROADS
CURZON STREET &
HARKER STREET
CITY OF MELBOURNE

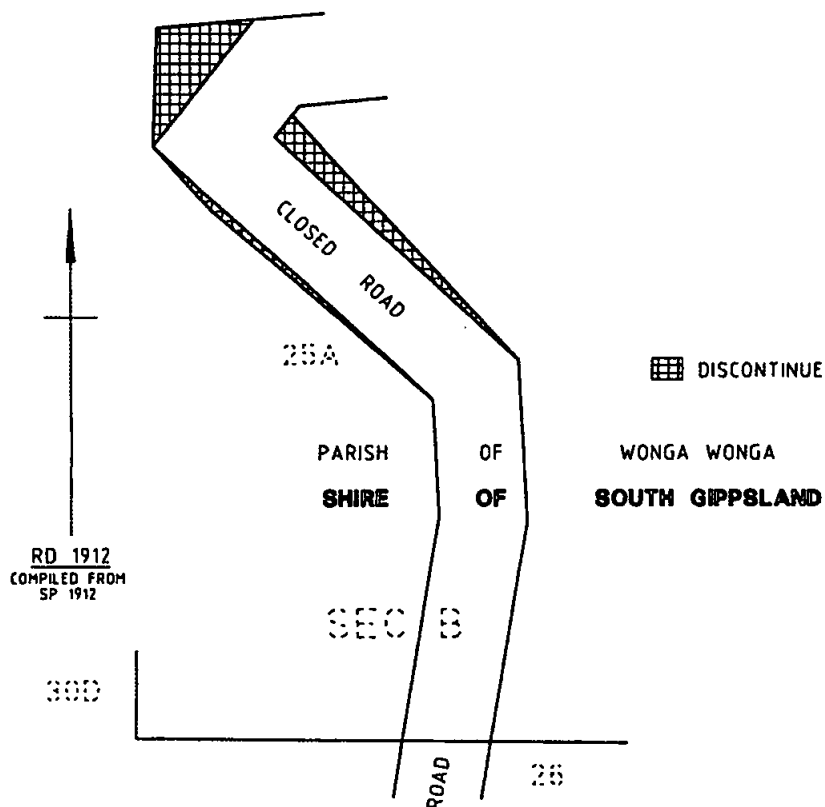


Dated 11 September 1996

COLIN JORDAN
Chief Executive
Roads Corporation

Transport Act 1983**DISCONTINUANCE OF ROADS OR PARTS OF ROADS AND SALE OF SURPLUS LAND**

The Roads Corporation, in pursuance of the powers conferred by the Clause 2, Schedule 4 of the Transport Act 1983, upon publication of this notice hereby discontinues the roads or parts of roads shown cross hatched on the plan hereunder and approves the sale of surplus land as provided in Section 47 of the Transport Act 1983 and as delegated by the Minister of Transport under Section 32 of the Act.



Dated 11 September 1996

COLIN JORDAN
Chief Executive
Roads Corporation

**Extractive Industries Development Act
1995
EXEMPTION UNDER SECTION 5 (1)**

Pursuant to Section 5 (1) of the Act I, Patrick McNamara, Minister for Agriculture and Resources and the Minister responsible for the administration of the Extractive

Industries Development Act 1995 (the Act)
do hereby exempt from the provisions of the Act the following:

1. Any extraction or removal of stone from land undertaken by or on behalf of the Ministers responsible for the administration of the Conservation, Forests and Lands Act

1987 where the primary purpose of that excavation is for the footings or foundations of a building or structure, the construction of a carpark, road, track, or other works; or any borrow pit adjacent to such excavation.

2. Any extraction or removal of stone undertaken during road construction activities undertaken by VicRoads and/or its agents within an existing or proposed road reservation and the extraction of road making materials by VicRoads and/or its agents, from areas adjacent to specific road works projects.

3. Any extraction or removal of stone undertaken during road construction activities by Local Government and/or its agents within an existing or proposed road reservation.

4. Extraction or removal of stone including dredging where the excavation constitutes works for marine navigational purposes or the establishment or renourishment of a beach.

5. Extraction or removal of stone where the excavation constitutes works for the purpose of establishing a port facility, railway or tunnel.

6. Extraction or removal of stone where the primary purpose of the excavation is for the footings or foundations of a building or structure.

7. Extraction or removal of stone from any land to a depth of up to 2 metres below the natural surface if the total of the area or areas of the surface of the land broken up by the extraction or removal does not exceed 2000 square metres.

PATRICK McNAMARA
Minister for Agriculture and Resources



Heritage Act 1995
NOTICE OF REGISTRATION

As Executive Director for the purpose of the Heritage Act, I give notice under Section 46 that the Victorian Heritage Register is amended by including the Heritage Register Number 1197 in the category described as a Heritage Place:

Railway Bridge (Albion Viaduct) over Maribyrnong River, between Jacana and Albion Stations, Moonee Valley City.

Extent:

1. To the extent of all of the bridge structure, abutments and associated works.

Dated 5 September 1996

RAY TONKIN
Executive Director



Heritage
VICTORIA
Heritage Act 1995
NOTICE OF REGISTRATION

As Executive Director for the purpose of the Heritage Act, I give notice under Section 46 that the Victorian Heritage Register is amended by including the Heritage Register Number 1198 in the category described as a Heritage Place:

Bridge over Merri Creek, Murray Road, Coburg, Moreland City.

Extent:

1. To the extent of all of the bridge structure, and all associated abutments and walls.

Dated 5 September 1996

RAY TONKIN
Executive Director



Heritage
VICTORIA
Heritage Act 1995
NOTICE OF REGISTRATION

As Executive Director for the purpose of the Heritage Act, I give notice under Section 46 that the Victorian Heritage Register is amended by including the Heritage Register Number 1199 in the category described as a Heritage Place:

Railway sub station, off Newmarket Street, Flemington, Moonee Valley City.

Extent:

1. All of the building marked B1 on Diagram 605277 held by the Executive Director of the Heritage Council.

2. All of the land marked L1 on Diagram 605277 held by the Executive Director of the Heritage Council, being part of the land vested in the Public Transport Corporation.

Dated 5 September 1996

RAY TONKIN
Executive Director



Heritage
VICTORIA

Heritage Act 1995
NOTICE OF REGISTRATION

As Executive Director for the purpose of the Heritage Act, I give notice under Section 46 that the Victorian Heritage Register is amended by including the Heritage Register Number 1200 in the category described as a Heritage Place:

Canary Island Date Palm Avenue, Mount Alexander Road, Essendon (between Shamrock Street and Leake Street), Moonee Valley City.

Extent:

1. All of the land and 143 Canary Island Date Palms (*Phoenix canariensis*) shown hatched on Diagram 607331 held by the Executive Director of the Heritage Council being the medium strip of Mount Alexander Road, Essendon between Shamrock Street and Leake Street.

Dated 5 September 1996

RAY TONKIN
Executive Director



Heritage
VICTORIA

Heritage Act 1995
NOTICE OF REGISTRATION

As Executive Director for the purpose of the Heritage Act, I give notice under Section 46 that the Victorian Heritage Register is

amended by including the Heritage Register Number 1201 in the category described as a Heritage Place:

Flemington Post Office, 2a Wellington Street, Flemington, Moonee Valley City.

Extent:

1. All of the building known as Flemington Post Office marked B-1 on Plan 607028 held by the Executive Director of the Heritage Council.

2. All of the land marked L-1 on Plan 607028 held by the Executive Director of the Heritage Council being all of the land described in Certificate of Title Volume 1728, Folio 522.

Dated 5 September 1996

RAY TONKIN
Executive Director



Heritage
VICTORIA

Heritage Act 1995
NOTICE OF REGISTRATION

As Executive Director for the purpose of the Heritage Act, I give notice under Section 46 that the Victorian Heritage Register is amended by including the Heritage Register Number 1202 in the category described as a Heritage Place:

Glendalough, 199 Cashmere Street, Ascot Vale, Moonee Valley City.

Extent:

1. All of the buildings known as Glendalough marked B1 (house), B2 garage, B3 (front fence), and B4 (front steps and paving) on Diagram 607032 held by the Executive Director of the Heritage Council.

2. All of the land marked L1 on Diagram 607032 held by the Executive Director of the Heritage Council, being all of the land described in Certificate of Title Volume 4436, Folio 143.

Dated 5 September 1996

RAY TONKIN
Executive Director



**Heritage Act 1995
NOTICE OF REGISTRATION**

As Executive Director for the purpose of the Heritage Act, I give notice under Section 46 that the Victorian Heritage Register is amended by including the Heritage Register Number 1203 in the category described as a Heritage Place:

Park View, 512-618 Racecourse Road, Flemington, Moonee Valley City.

Extent:

1. All of the buildings known as Park View marked B1 (house), B2 laundry block, B3 (garage), and B4 (front fence) on Diagram 607029 held by the Executive Director of the Heritage Council.

2. All of the land marked L1 on Diagram 607029 held by the Executive Director of the Heritage Council, being all of the land described in Certificate of Title Volume 4436, Folio 143.

Dated 5 September 1996

RAY TONKIN
Executive Director

**Subordinate Legislation Act 1994
NOTICE OF DECISION—PROPOSED
WATER INDUSTRY (MELBOURNE
PARKS AND WATERWAYS)
REGULATIONS 1996**

I, Marie Tehan, Minister for Conservation and Land Management, and Minister responsible for administering Part 4 of the Water Industry Act 1994, give notice under section 12 of the Subordinate Legislation Act 1994, as follows—

A regulatory impact statement (RIS) was prepared in relation to the proposed Water Industry (Melbourne Parks and Waterways) Regulations 1996 and advertised inviting public comment and submissions. Four submissions were received commenting on a number of issues relating to the RIS and proposed Regulations and, in particular, on the problems caused by dogs in open spaces or parks.

After considering these comments, I have decided that the proposed Water Industry (Melbourne Parks and Waterways) Regulations 1996 be made with minor changes to regulation 205 dealing with the bringing of animals into an open space or park. This regulation was amended to clarify that dogs are restricted to areas enclosed or set aside under sub-regulation (1).

Dated 11 September 1996

MARIE TEHAN
Minister for Conservation and
Land Management

**Co-operation Act 1981
CHANGE OF NAME OF A SOCIETY**

Notice is hereby given that Gippsland Resource Co-operative Limited which was incorporated as a Community Advancement Society under the above-named Act on 6 March 1991 has registered a change of its name and is now incorporated under the name of East Vic Housing Resource Co-operative Ltd under the said Act.

Dated at Melbourne 11 September 1996

PAUL HOPKINS
Deputy Registrar of Co-operative Societies

**Water Act 1989
KIEWA MURRAY REGION WATER
AUTHORITY**

I, David Stringer, Director of the Water Bureau, Department of Natural Resources and Environment, as the delegate of the Minister for Agriculture and Resources, make the following Order:

**DECLARATION OF THE RUTHERGLEN
URBAN WATER DISTRICT ORDER 1996**

1. This Order is called the Extension of the Rutherglen Urban Water District Order 1996.

2. This Order is made under Section 96 (1) (b) of the Water Act 1989 and all other available powers.

3. This Order takes effect from the date it is published in the Government Gazette.

4. The proposal for the extension of the Rutherglen Urban Water District of the Kiewa Murray Region Water Authority submitted to the Department of Natural Resources and Environment by the Kiewa Murray Region Water Authority on 22 April 1996 is approved.

5. The Rutherglen Urban Water District of the Kiewa Murray Region Water Authority is extended to include the areas bordered in red on Plan No. W844, a copy of which may be inspected at the offices of the Kiewa Murray Region Water Authority, situated at City Offices, Hovell Street, Wodonga 3689.

Dated 3 September 1996

DAVID STRINGER
Director, Water Bureau
Department of Natural Resources
and Environment
(as delegate of the Minister for Agriculture
and Resources)

**Water Act 1989
KIEWA MURRAY REGION WATER
AUTHORITY**

I, David Stringer, Director of the Water Bureau, Department of Natural Resources and Environment, as the delegate of the Minister for Agriculture and Resources, make the following Order:

**DECLARATION OF THE SHIRE OF
RUTHERGLEN WATERWORKS DISTRICT
ORDER 1996**

1. This Order is called the Extension of the Shire of Rutherglen Waterworks District Order 1996.

2. This Order is made under Section 96 (11) (b) of the Water Act 1989 and all other available powers.

3. This Order takes effect from the date it is published in the Government Gazette.

4. The proposal for the extension of the Shire of Rutherglen Waterworks District of the Kiewa Murray Region Water Authority submitted to the Department of Natural Resources and Environment by the Kiewa Murray Region Water Authority on 22 July 1996 is approved.

5. The Shire of Rutherglen Waterworks District of the Kiewa Murray Region Water Authority is extended to include the areas bordered in red on Plan No. W861, a copy of which may be inspected at the offices of the Kiewa Murray Region Water Authority, situated at City Offices, Hovell Street, Wodonga 3689.

Dated 3 September 1996

DAVID STRINGER
Director, Water Bureau
Department of Natural Resources
and Environment
(as delegate of the Minister for Agriculture
and Resources)

**Shop Trading Act 1987
ORDER GRANTING APPLICATION TO
PERMIT SHOPS OUTSIDE THE
METROPOLITAN AREA TO BE OPEN ON
A SUNDAY**

Whereas—

- (i) I am the Minister for the time being administering the Shop Trading Act 1987.
- (ii) Sundays, 29 September, 3 November, 8, 15 and 22 December 1996 and 9 and 23 March, 20 April and 4 May 1997 are days on which a shop in the metropolitan area is permitted to be open under Section 7A of the Shop Trading Act 1987; and
- (iii) the municipal council of the municipal district listed in the schedule hereto has made application to me for an Order permitting shops in the respective municipal districts to be open between the hours of 10.00 a.m. and 5.00 p.m. on Sundays, 29 September, 3 November, 8, 15 and 22 December 1996 and 9 and 23 March, 20 April and 4 May 1997.

Now therefore I, Mark Birrell, acting pursuant to the power conferred upon me by Section 7B (2) of the Shop Trading Act 1987 by this Order grant these applications.

SCHEDULE

Name of Applicant Municipal Council:
South Gippsland Shire Council.

Municipal District: South Gippsland Shire.

Dated 13 September 1996

MARK BIRRELL
Minister for Industry, Science
and Technology

**Planning and Environment Act 1987
HUME PLANNING SCHEME
Notice of Amendment
Amendment L1**

The Minister for Planning and Local Government has prepared Amendment L1 to the Hume Planning Scheme.

The amendment proposes to include land bounded by Pascoe Vale Road, the former Melbourne Water Somerton Reservoir land

and the Melbourne-Sydney Railway Line in a Special Industrial (Broadmeadows) Zone to allow the land to be used for a range of light industrial, commercial, recreational and other uses which would act as a buffer between the General Industrial Zone to the east of the Railway Line and the residential area to the west of Pascoe Vale Road.

A copy of the amendment can be inspected free of charge during office hours at the Department of Infrastructure, Ground Floor, 477 Collins Street, Melbourne and at the offices of the Hume City Council, 1079 Pascoe Vale Road, Broadmeadows and 36 Macedon Street, Sunbury.

Submissions about the amendment must be sent to Minister for Planning and Local Government, Attention: Director, Planning, Office of Planning and Heritage, G.P.O. Box 2240T, Melbourne, Victoria 3001 (or Fax 9628 5429) by 21 October 1996.

PETER McEWAN
Acting Director, Planning
Office of Planning and Heritage
Department of Infrastructure

Planning and Environment Act 1987
YARRA RANGES PLANNING SCHEME
Notice of Approval of Amendment
Amendment L24

The Minister for Planning and Local Government has approved Amendment L24 to the Yarra Ranges Planning Scheme.

The amendment comes into operation on the date this notice is published in the Government Gazette.

The amendment includes a site specific provision to enable a permit application to be made to use land at 44 Little Yarra Road, Yarra Junction for the stacking and air drying of timber in association with the established sawmill at 38-40 Little Yarra Road.

A copy of the amendment can be inspected free of charge during office hours at the Department of Infrastructure, Ground Floor, 477 Collins Street, Melbourne and at the offices of the Yarra Ranges Shire Council, Anderson Street, Lilydale 3140.

ADRIAN SALMON
Co-ordinator, Amendment Services
Office of Planning and Heritage
Department of Infrastructure

Planning and Environment Act 1987
HASTINGS PLANNING SCHEME
Notice of Approval of Amendment
Amendment L93

The Minister for Planning and Local Government has approved Amendment L93 to the Hastings Planning Scheme.

The amendment comes into operation on the date this notice is published in the Government Gazette.

The amendment:

- removes the Public Purpose Reservation (DNRE) applying to Crown Allotment 4A, Section 11, Stony Point Road, Stony Point and zones the land Residential 1; and
- removes the Railway Purposes Reservation applying to land known as Crown Allotment 19A, Section 7, Stony Point Road, Crib Point and zones the land Residential 1.

A copy of the amendment can be inspected free of charge during office hours at the Department of Infrastructure, Ground Floor, 477 Collins Street, Melbourne and at the offices of the Mornington Peninsula Shire Council, Boneo Road, Rosebud; Marine Parade, Hastings and Queen Street, Mornington.

ADRIAN SALMON
Co-ordinator, Amendment Services
Office of Planning and Heritage
Department of Infrastructure

Planning and Environment Act 1987
YEA PLANNING SCHEME
Notice of Approval of Amendment
Amendment L8

The Minister for Planning and Local Government has approved Amendment L8 to the Yea Planning Scheme.

The amendment comes into operation on the date this notice is published in the Government Gazette.

The amendment rezones 23.4 hectares of land on the Whittlesea-Kinglake Road, Kinglake West described as being C.A. 10A, Parish of Kinglake from Rural to Rural Residential.

A copy of the amendment can be inspected free of charge during office hours at the Department of Infrastructure, Ground Floor,

477 Collins Street, Melbourne and at the offices of the Shire of Murrindindi, Yea District Office, Civic Centre, Yea 3717.

ADRIAN SALMON
Co-ordinator, Amendment Services
Office of Planning and Heritage
Department of Infrastructure

Planning and Environment Act 1987
WODONGA RURAL CITY PLANNING
SCHEME

Notice of Approval of Amendment
Amendment L12

The Minister for Planning and Local Government has approved Amendment L12 to the Wodonga Rural City Planning Scheme.

The amendment comes into operation on the date this notice is published in the Government Gazette.

The amendment rezones the parcel of land occupied by the Wodonga Post Office in High Street, Wodonga from Public Purpose Reserve to Commercial. The land is 1949 square metres in area and described as being all this land in Plan of Consolidation No. 353020N in the Parish of Wodonga.

A copy of the amendment can be inspected free of charge during office hours at the Department of Infrastructure, Ground Floor, 477 Collins Street, Melbourne and at the offices of the Wodonga Rural City Council, Hovell Street, Wodonga.

ADRIAN SALMON
Co-ordinator, Amendment Services
Office of Planning and Heritage
Department of Infrastructure

Planning and Environment Act 1987
WHITTLESEA PLANNING SCHEME
Notice of Approval of Amendment
Amendment L124

The Minister for Planning and Local Government has approved Amendment L124 to the Whittlesea Planning Scheme.

The amendment comes into operation on the date this notice is published in the Government Gazette.

The amendment includes part of the land at 281-285 Plenty Road, Mill Park (formerly the Janefield Presbyterian Church) in the Table of Heritage Buildings and Places within the scheme, and allows the existing building to be used for office, shop or market, subject to a permit.

A copy of the amendment can be inspected free of charge during office hours at the Department of Infrastructure, Ground Floor, 477 Collins Street, Melbourne and at the offices of the Whittlesea City Council, Ferres Boulevard, South Morang.

ADRIAN SALMON
Co-ordinator, Amendment Services
Office of Planning and Heritage
Department of Infrastructure

Planning and Environment Act 1987
PORT PHILLIP PLANNING SCHEME

Notice of Approval of Amendment
Amendment L11

The Minister for Planning and Local Government has approved Amendment L11 to the Port Phillip Planning Scheme.

The amendment comes into operation on the date this notice is published in the Government Gazette.

The amendment rezones land known as 144-160 Clarendon Street, 64-86 Market Street and 9 Ballantyne Street, South Melbourne from General Industrial (South Melbourne) and Light Industrial (South Melbourne) Zones to a Business 3 Zone and; introduces a site specific control that will require a planning permit for office development in excess of 2,500 square metres in floor area for any individual site, and in excess of 20,000 square metres in total floor area for the whole of the subject land.

A copy of the amendment can be inspected free of charge during office hours at the Department of Infrastructure, Ground Floor, 477 Collins Street, Melbourne and at the offices of the Port Phillip City Council, South Melbourne Town Hall, Bank Street, South Melbourne.

ADRIAN SALMON
Co-ordinator, Amendment Services
Office of Planning and Heritage
Department of Infrastructure

Planning and Environment Act 1987
KORUMBURRA PLANNING SCHEME
Notice of Approval of Amendment
Amendment L66

The Minister for Planning and Local Government has approved Amendment L66 to the Korumburra Planning Scheme.

The amendment comes into operation on the date this notice is published in the Government Gazette.

The amendment includes Crown Allotments 8 and 31, Section 4, Township of Nyora, Parish of Lang Lang East in an existing Public Purposes—13—Ministry of Education reservation.

A copy of the amendment can be inspected free of charge during office hours at the Department of Infrastructure, Ground Floor, 477 Collins Street, Melbourne; at the Gippsland Office, Suite 4, 29 Breed Street, Traralgon and at the offices of the South Gippsland Shire Council, 9 Smith Street, Leongatha.

ADRIAN SALMON
Co-ordinator, Amendment Services
Office of Planning and Heritage
Department of Infrastructure

Planning and Environment Act 1987
KNOX PLANNING SCHEME
Notice of Approval of Amendment
Amendment L106

The Minister for Planning and Local Government has approved Amendment L106 to the Knox Planning Scheme.

The amendment comes into operation on the date this notice is published in the Government Gazette.

The amendment rezones three parcels of land from Public Purpose 13 (State Electricity Commission) to Knox Light Industrial and deletes reference to Public Purpose 13 (State Electricity Commission) from Clause 142-1 of the Knox Planning Scheme.

A copy of the amendment can be inspected free of charge during office hours at the Department of Infrastructure, Ground Floor, 477 Collins Street, Melbourne and at the offices of the Knox City Council, 511 Burwood Highway.

ADRIAN SALMON
Co-ordinator, Amendment Services
Office of Planning and Heritage
Department of Infrastructure

Planning and Environment Act 1987
ELTHAM PLANNING SCHEME
Notice of Approval of Amendment
Amendment L53

The Minister for Planning and Local Government has approved Amendment L53 to the Eltham Planning Scheme.

The amendment comes into operation on the date this notice is published in the Government Gazette.

The amendment rezones land at No. 1041 Heidelberg-Kinglake Road, Hurstbridge (Reserve No. 1 on Plan of Subdivision 324166H) from Landscape Interest "C" Zone to Public Open Space Reservation.

A copy of the amendment can be inspected free of charge during office hours at the Department of Infrastructure, Ground Floor, 477 Collins Street, Melbourne and at the offices of the Nillumbik Shire Council, Civic Circuit, Greensborough.

ADRIAN SALMON
Co-ordinator, Amendment Services
Office of Planning and Heritage
Department of Infrastructure

Planning and Environment Act 1987
BERWICK PLANNING SCHEME
Notice of Approval of Amendment
Amendment L107

The Minister for Planning and Local Government has approved Amendment L107 to the Berwick Planning Scheme.

The amendment comes into operation on the date this notice is published in the Government Gazette.

The amendment rezones a parcel of land at Lot 3, PS 337941S, Kangan Drive, Berwick from Berwick Residential—Normal Density to a Service Business Zone.

A copy of the amendment can be inspected free of charge during office hours at the Department of Infrastructure, Ground Floor, 477 Collins Street, Melbourne and at the offices of the Casey City Council, Magid Drive, Narre Warren.

ADRIAN SALMON
Co-ordinator, Amendment Services
Office of Planning and Heritage
Department of Infrastructure

Planning and Environment Act 1987
BALLARAT PLANNING SCHEME
Notice of Approval of Amendment
Amendment L7

The Minister for Planning and Local Government has approved Amendment L7 to the Ballarat Planning Scheme.

The amendment comes into operation on the date this notice is published in the Government Gazette.

The amendment rezones approximately 2.5 ha of land on the north-west corner of Howitt and Doveton Streets, Ballarat from Light Industrial Zone to Mixed Use Zone.

A copy of the amendment can be inspected free of charge during office hours at the Department of Infrastructure, Ground Floor, 477 Collins Street, Melbourne; the Department of Infrastructure, State Government Offices Ballarat and at the offices of the Ballarat City Council, Town Hall, Sturt Street, Ballarat.

ADRIAN SALMON
Co-ordinator, Amendment Services
Office of Planning and Heritage
Department of Infrastructure

Planning and Environment Act 1987
ALEXANDRA PLANNING SCHEME
Notice of Approval of Amendment
Amendment L38

The Minister for Planning and Local Government has approved Amendment L38 to the Alexandra Planning Scheme.

The amendment comes into operation on the date this notice is published in the Government Gazette.

The amendment alters the scheme provisions in the Rural A, Rural B, Rural C and Rural D Zones by making setbacks in these zones discretionary.

A copy of the amendment can be inspected free of charge during office hours at the Department of Infrastructure, Ground Floor, 477 Collins Street, Melbourne and at the offices of the Shire of Murrindindi, Perkins Street, Alexandra.

ADRIAN SALMON
Co-ordinator, Amendment Services
Office of Planning and Heritage
Department of Infrastructure

Planning and Environment Act 1987
CRANBOURNE PLANNING SCHEME
Notice of Approval of Amendment
Amendment L111

The Minister for Planning and Local Government has approved Amendment L111 to the Cranbourne Planning Scheme.

The amendment comes into operation on the date this notice is published in the Government Gazette.

The amendment rezones land at Lot 26, LP 79388, North Road, Cranbourne South from Special Extractive to Residential (Rural Landscape) with a site specific control requiring subdivision in accordance with a plan and a minimum lot area of 1.08 hectares.

A copy of the amendment can be inspected free of charge during office hours at the Department of Infrastructure, Ground Floor, 477 Collins Street, Melbourne and at the offices of the Casey City Council, Magid Drive, Narre Warren.

ADRIAN SALMON
Co-ordinator, Amendment Services
Office of Planning and Heritage
Department of Infrastructure

Planning and Environment Act 1987
BOROONDARA PLANNING SCHEME
Notice of Approval of Amendment
Amendment L7

The Minister for Planning and Local Government has approved Amendment L7 to the Boroondara Planning Scheme.

The amendment comes into operation on the date this notice is published in the Government Gazette.

The amendment introduces a site specific clause into the Residential C Zone to allow the extension of a convenience shop as a component of a petrol station to a gross leasable floor area of 130 square metres at 101-105 Earl Street, Kew.

A copy of the amendment can be inspected free of charge during office hours at the Department of Infrastructure, Ground Floor, 477 Collins Street, Melbourne and at the offices of the Boroondara City Council, 8 Inglesby Road, Camberwell.

ADRIAN SALMON
Co-ordinator, Amendment Services
Office of Planning and Heritage
Department of Infrastructure

Planning and Environment Act 1987
SHEPPARTON SHIRE PLANNING SCHEME

Notice of Approval of Amendment
Amendment L73

The Minister for Planning and Local Government has approved Amendment L73 to the Shepparton Shire Planning Scheme.

The amendment comes into operation on the date this notice is published in the Government Gazette.

The amendment rezones 20.8 ha of land to the east of King Richard Drive, Shepparton from Future Industrial and Offensive Industrial to Residential, Light Industrial,

General Industrial and Proposed Public Purpose Reservation No. 9—Rural Water Commission.

A copy of the amendment can be inspected free of charge during office hours at the Department of Infrastructure, Ground Floor, 477 Collins Street, Melbourne and at the offices of the Greater Shepparton City Council, Planning and Building Department, Marungi Street, Shepparton 3630 (rear of Welsford Street).

ADRIAN SALMON
Co-ordinator, Amendment Services
Office of Planning and Heritage
Department of Infrastructure

Planning and Environment Act 1987
WHITTLESEA PLANNING SCHEME
Notice of Lapsing of Amendment
Amendment L83

The Whittlesea City Council has resolved to abandon Amendment L83 to the Whittlesea Planning Scheme.

The amendment proposed to incorporate the Mernda Local Structure Plan into the Planning Scheme.

The amendment lapsed on 20 December 1993.

ADRIAN SALMON
Co-ordinator, Amendment Services
Office of Planning and Heritage
Department of Infrastructure

Planning and Environment Act 1987
WHITTLESEA PLANNING SCHEME
Notice of Lapsing of Amendment
Amendment L52

The Minister for Planning and Local Government has resolved to refuse Amendment L52 to the Whittlesea Planning Scheme.

The amendment proposed to rezone a narrow strip of land to north of McDonalds Road, South Morang to Road—Proposed Widening to allow for the future widening of McDonalds Road.

The amendment lapsed on 19 September 1996.

ADRIAN SALMON
Co-ordinator, Amendment Services
Office of Planning and Heritage
Department of Infrastructure

Planning and Environment Act 1987
WONTHAGGI PLANNING SCHEME
Notice of Lapsing of Amendment
Amendment L10

Pursuant to Section 30 (1) (a) of the Planning and Environment Act 1987, Amendment L10 to the Wonthaggi Planning Scheme has lapsed.

The amendment proposed to rezone land at Kevin Street, Vere Street, John Street and Wonthaggi-Inverloch Road, Wonthaggi from Rural Zone to Restructure Zone.

The amendment lapsed on 17 June 1994.

ADRIAN SALMON
Co-ordinator, Amendment Services
Office of Planning and Heritage
Department of Infrastructure

Planning and Environment Act 1987
NARRACAN PLANNING SCHEME
Notice of Lapsing of Amendment
Amendment L38

The then Latrobe Regional Commission has resolved to abandon Amendment L38 to the Narracan Planning Scheme.

The amendment proposed to change the Planning Scheme by introducing a new "Special Use (Prison)" Zone and rezoning the proposed "Yallourn" prison site to the new zone.

The amendment lapsed on 2 November 1994.

ADRIAN SALMON
Co-ordinator, Amendment Services
Office of Planning and Heritage
Department of Infrastructure

Planning and Environment Act 1987
COLLINGWOOD PLANNING SCHEME
Notice of Lapsing of Amendment
Amendment L20

Pursuant to Section 30 (1) (a) of the Planning and Environment Act 1987, Amendment L20 to the Collingwood Planning Scheme has lapsed.

The amendment proposed to alter the classifications of Stanley Street, Wellington Street (part), Roseneath Street, Groom Street, Gipps Street (part), Johnston Street (part) and Nicholson Street which are downgraded from Secondary Road to Road with underlying zoning shown in accordance with abutting

land and also alter the classifications of parts of Hoddle Street, Alexandra Parade East and Alexandra Parade which are not used as arterial roads by replacing the Main Road classification with the underlying zoning of the adjoining land.

The amendment lapsed on 14 November 1995.

ADRIAN SALMON
Co-ordinator, Amendment Services
Office of Planning and Heritage
Department of Infrastructure

Planning and Environment Act 1987
COLLINGWOOD PLANNING SCHEME
Notice of Lapsing of Amendment
Amendment L22

Pursuant to Section 30 (1) (a) of the Planning and Environment Act 1987, Amendment L22 to the Collingwood Planning Scheme has lapsed.

The amendment proposed to rezone the properties on the east side of Yambra Street and the north side of Roseneath Street in Clifton Hill from Light Industrial to Residential C.

The amendment lapsed on 14 November 1995.

ADRIAN SALMON
Co-ordinator, Amendment Services
Office of Planning and Heritage
Department of Infrastructure

CORRIGENDUM
Planning and Environment Act 1987
CRANBOURNE PLANNING SCHEME
Notice of Lapsing of Amendment
Amendment L135

In Government Gazette G35 dated 5 September 1996, Page 2360 in the heading and the first paragraph the words "Amendment L135" shall be replaced by the words "Amendment L153".

ADRIAN SALMON
Co-ordinator, Amendment Services
Office of Planning and Heritage
Department of Infrastructure

APPOINTMENTS

**Children and Young Persons Act 1989
APPOINTMENT OF HONORARY
PROBATION OFFICERS**

I, Arthur Rogers (Regional Director),
Department of Human Services, Eastern
Metropolitan Region, under Section 34 (4) of
the Children and Young Persons Act 1989
appoint the undermentioned persons as
Honorary Probation Officers in the State of
Victoria for the period ending 31 December
1998.

Elizabeth Birch
Catherine Brophy
Vicki Chandler
Kerry Penington
Julie Singles
Rowena Stubbs
Donetta Wareham

Dated 10 September 1996

ARTHUR ROGERS
Regional Director

**Children and Young Persons Act 1989
APPOINTMENT OF HONORARY
PROBATION OFFICERS**

I, John Mollett (Regional Director) of
Gippsland Region of Health and Community
Services, under Section 34 (4) of the
Children and Young Persons Act 1989,
appoint the undermentioned persons as
Honorary Probation Officers for the
Children's Court in the State of Victoria for
the period ending 31 December 1998—

Jan Tyson
Lindsay Tyson
Kevin Tyson
Ian Barry
Barry Smith
Glenda Tatterson
George Boonstra
Lyn Eden
Roy Fisher
Pauline Stats
Hilda Haldane
Bev Whithead
Moirá Theunissen
Graham Jamison

Jenny Perkins
Graham Perkins
Ann Stewart
Neil Carolan
Ron Petch
Terrence Holman
Chris Garde
Tom Veale
Ian Barry

Dated 22 January 1996

JOHN MOLLETT
Regional Director Gippsland

ORDERS IN COUNCIL

Parliamentary Committees Act 1968

Under the powers in Section 4F (3) of the **Parliamentary Committees Act 1968** the Governor in Council specifies that the time within which the Law Reform Committee is required to make a final report to Parliament on the Inquiry into Jury Service in Victoria pursuant to the terms of reference dated 12 June 1996 is extended to 31 October 1996.

Dated 10 September 1996

Responsible Minister:

JAN WADE
Attorney-General

NICOLE WHITE
Acting Clerk of the Executive Council

Parliamentary Committees Act 1968

Under the powers in Section 4F (1) (a) (ii) and Section 4F (3) of the **Parliamentary Committees Act 1968** the terms of reference in respect of a review of the Public Record Office by the Public Accounts and Estimates Committee made by Order in Council on 25 June 1996 are amended to require the making of the final report to Parliament by 8 October 1996.

Dated 10 September 1996

Responsible Minister:

J. G. KENNETT
Minister for the Arts

NICOLE WHITE
Acting Clerk of the Executive Council

Crown Land (Reserves) Act 1978
NOTICE OF INTENTION

The Governor in Council under Section 10 of the **Crown Land (Reserves) Act 1978** gives notice of intention to revoke the following temporary reservations:

COLLINGWOOD—The temporary reservation by Order in Council of 8 May 1951 of an area of 531 square metres of land in Section 13, City of Collingwood, Parish of Jika Jika as a site for Police purposes—(Rs 6659).

CORRYONG—The temporary reservation by Order in Council of 4 January 1883 of an area of 1.644 hectares of land in the Township Corryong, Parish of Towong (formerly Parish of Towong, at Corryong) as a site for use of the Police Department, revoked as to part by various Orders so far only as the

portion containing 1119 square metres shown as Crown Allotment 2M, Section 1, Township Corryong, Parish of Towong on Certified Plan No. 117247 lodged in the Central Plan Office—(Rs 8209).

DOWLING FOREST—The temporary reservation by Order in Council of 14 March 1916 of an area of 2.63 hectares, more or less, of land in Section 3, Parish of Dowling Forest as a site for an Ornamental Plantation, revoked as to part by Order in Council of 5 May 1964 so far as the balance remaining containing 7183 square metres, more or less—(Rs 1326).

LEEOR—The temporary reservation by Order in Council of 22 September 1890 of an area of 60.7 hectares of land in Section 6, Parish of Leeor as a site for Water Supply purposes, revoked as to part by various Orders, so far as the balance remaining containing 37.44 hectares—(Rs 10481).

Dated 17 September 1996

Responsible Minister:

MARIE TEHAN
Minister for Conservation and
Land Management

NICOLE WHITE
Acting Clerk of the Executive Council

Crown Land (Reserves) Act 1978
REVOCATION OF TEMPORARY
RESERVATIONS

The Governor in Council under Section 10 of the **Crown Land (Reserves) Act 1978** revokes the following temporary reservations:

CONCONGELLA—The temporary reservation by Order in Council of 22 December 1959 of an area of 1.416 hectares, more or less, of land in Section Y, Parish of Concongella as a site for rubbish depot—(Rs 7885).

CORINDHAP—The temporary reservation by Order in Council 18 June 1860 of an area of 8094 square metres of land in the Parish of Corindhap (formerly part of portion 54, suburbs of Rokewood) as a site for a Public Pound—(Rs 10544).

ELLIMINYT—The temporary reservation by Order in Council of 1 February 1961 an area of 1.7 hectares of land in Section C, Parish of Elliminyt as a site for Municipal purposes—(Rs 7983).

PORTLAND—The temporary reservation by Order in Council of 3 August 1948 of an area of 3.74 hectares, more or less, of land in Section D, Township of Portland as a site for a public park and plantation, revoked as to part by Order in Council of 26 September 1961, so far as the balance remaining containing 2.83 hectares, more or less—(Rs 6213).

Dated 17 September 1996

Responsible Minister:

MARIE TEHAN

Minister for Conservation and
Land Management

NICOLE WHITE

Acting Clerk of the Executive Council

Crown Land (Reserves) Act 1978
REVOCATION OF TEMPORARY
RESERVATIONS

The Governor in Council under Section 10 of the Crown Land (Reserves) Act 1978 revokes the following temporary reservations:

BENDIGO—The temporary reservation by Order in Council of 24 April 1928 of an area of 3.253 hectares of land in Section 30B at Bendigo, Parish of Sandhurst as a site for public recreation, revoked as to part by various Orders, so far only as the portion containing 8.8 square metres as indicated by hatching on plan published in the Victoria Government Gazette on 15 August 1996, Page 2177—(Rs 7885).

DRIK DRIK—The temporary reservation by Order in Council of 6 May 1952 of an area of 2.413 hectares of land in Section 14, Parish of Drik Drik as a site for Public Hall and for Public Recreation—(Rs 6913).

MYRTLEFORD—The temporary reservation by Order in Council of 2 August 1949 of an area of 3.947 hectares of land in Section 9A, Parish of Myrtleford as a site for Hospital purposes so far only as the portion containing 308 square metres shown as Crown Allotment 30C, Section 9A, Parish of Myrtleford, on Certified Plan No. 117082 lodged in the Central Plan Office—(Rs 6396).

ST ARNAUD—The temporary reservation by Order in Council of 15 December 1949 of an area of 3794 square metres, more or less, of land in Section D, Township of St Arnaud, Parish of St Arnaud as a site for Government Buildings, so far only as the portion containing 1274 square metres shown as

Crown Allotment 10, Section D, Township of St Arnaud, Parish of St Arnaud, on Certified Plan No. 117083 lodged in the Central Plan Office—(Rs 6475).

WODONGA—The temporary reservation by Order in Council of 16 May 1939 of an area of 2.2 hectares, more or less, of land in Section W, Township of Wodonga, Parish of Wodonga (formerly being Section W, Town of Wodonga) as a site for Public Recreation and Plantation purposes, revoked as to part by Order in Council of 29 August 1961 so far only as the portion containing 1110 square metres as indicated by hatching on plan published in the Victoria Government Gazette on 15 August 1996, Page 2178—(Rs 4924).

Dated 17 September 1996

Responsible Minister:

MARIE TEHAN

Minister for Conservation and
Land Management

NICOLE WHITE

Acting Clerk of the Executive Council

Crown Land (Reserves) Act 1978
CROWN LAND TEMPORARILY
RESERVED

The Governor in Council under Section 4 of the Crown Land (Reserves) Act 1978 temporarily reserves the following Crown land for the purpose mentioned:

MUNICIPAL DISTRICT OF THE LODDON
SHIRE COUNCIL

INGLEWOOD—Public purposes (Depot), 6382 square metres being Crown Allotment 27, Section 9, Township of Inglewood, Parish of Inglewood as shown on Certified Plan No. 117050 lodged in the Central Plan Office—(06/17726).

Dated 17 September 1996

Responsible Minister:

MARIE TEHAN

Minister for Conservation and
Land Management

NICOLE WHITE

Acting Clerk of the Executive Council

Crown Land (Reserves) Act 1978
INCORPORATION OF COMMITTEE OF
MANAGEMENT OF THE BERRINGA
RECREATION RESERVE

The Governor in Council under Section 14A (1) of the Crown Land (Reserves) Act 1978 being satisfied that it is in the public

interests to declare to be a corporation the Committee of Management appointed under Section 14 (2) of the Act of the land described in the schedule hereunder:

- (a) declares that the Committee of Management shall be a corporation;
- (b) assigns the name "Berringa Historic School Reserve Committee of Management Incorporated" to the corporation; and

under Section 14B (3) of the Act, appoints Marion Joy Menhennet to be Chairperson of the corporation.

SCHEDULE

The land in the Township of Berringa, Parish of Clarksdale temporarily reserved as a site for Public Recreation by Order in Council of 17 July 1962—(Rs 8141).

Dated 17 September 1996

Responsible Minister:

MARIE TEHAN
Minister for Conservation and
Land Management

NICOLE WHITE
Acting Clerk of Executive Council

Land Act 1958

**APPROVAL BY THE GOVERNOR IN
COUNCIL TO THE SALE OF CROWN
LAND BY PRIVATE TREATY**

The Governor in Council pursuant to Section 99A (1) (a) of the Land Act 1958 approves the sale by private treaty of the Crown land described below.

Property Address: School Road, Sarsfield.

Crown Description: Crown Allotment M¹, Parish of Sarsfield.

Dated 10 September 1996

Responsible Minister:

ROGER M. HALLAM
Minister for Finance

NICOLE WHITE
Acting Clerk of the Executive Council

Land Act 1958

UNUSED ROADS CLOSED

The Governor in Council under Section 349 of the Land Act 1958 and the with the consents in writing of the municipalities concerned and the adjoining owners closes the following unused roads:

**MUNICIPAL DISTRICT OF THE INDIGO
SHIRE COUNCIL**

BARNAWARTHA—The road in the Township of Barnawartha, Parish of Barnawartha South shown as Crown Allotment 1A, Section 22 on Certified Plan No. 117042 lodged in the Central Plan Office—(L8/4097).

**MUNICIPAL DISTRICT OF THE TOWONG
SHIRE COUNCIL**

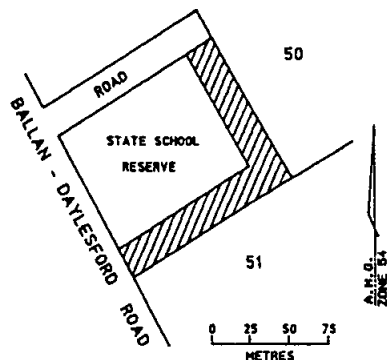
BOLGA—The road in the Parish of Bolga shown as Crown Allotments 4A and 4B, Section 1 on Certified Plan No. 117107 lodged in the Central Plan Office—(L8/5127).

**MUNICIPAL DISTRICT OF THE
DELATTE SHIRE COUNCIL**

JAMIESON—The road in the Parish of Jamieson shown as Crown Allotment 11D, Section F on Certified Plan No. 117249 lodged in the Central Plan Office—(L7-5131).

**MUNICIPAL DISTRICT OF THE
MOORABOOL SHIRE COUNCIL**

KORWEINGUBOORA—The road in the Parish of Korweinguboorra as indicated by hatching on plan hereunder—(2930) (07/3503).



Dated 17 September 1996

Responsible Minister:

MARIE TEHAN
Minister for Conservation and
Land Management

NICOLE WHITE
Acting Clerk of the Executive Council

**Melbourne City Link Act 1995
CLOSURE OF ROADS**

The Governor in Council on the recommendation of the Minister for Planning and Local Government (being the Minister administering the Melbourne City Link Act 1995) under Section 32 (2) of the Melbourne City Link Act 1995 declares that the parts of roads shown hatched on plans numbered LEGL/96-421, LEGL/96-422, LEGL/96-424 and LEGL/96-426 and hatched and cross hatched on LEGL/96-423 and LEGL/96-427 lodged in the Central Plan Office be closed and that the land indicated by hatching and cross hatching on the plans be surrendered to the Crown.

Dated 17 September 1996

Responsible Minister:
ROBERT MACLELLAN
Minister for Planning and
Local Government

NICOLE WHITE
Acting Clerk of the Executive Council

**Local Government Act 1989
WANGARATTA RURAL CITY COUNCIL
Number of Councillors to be Appointed**

The Governor in Council acting under Part 10C of the Local Government Act 1989 Orders that:

1. This Order comes into operation on the day it is published in the Government Gazette.
2. The number of councillors assigned to the Wangaratta Rural City Council shall be eight (8).
3. The municipal district of Wangaratta Rural City Council shall be divided into seven (7) wards.
4. The number of councillors assigned to each ward will be one (1) each for Appin, Merriwa, Ovens, Warby, West End and Yarrunga wards; and two (2) for King ward.
5. On the day this Order comes into operation the boundaries of each ward shall be fixed as described in the Schedules to this Order.

**Schedule 1
YARRUNGA WARD**

Commencing at the junction of Vincent Road with Tone Road; thence south-westerly by Tone Road and southerly by Wangaratta

Road to Mason Street; thence easterly by that road and Cribbes Road to the Wangaratta-Whitfield Road; thence north-westerly by that road to White Street; thence westerly by that street to the One Mile Creek; thence northerly by that creek to Vincent Road, and thence westerly by that road to the point of commencement.

**Schedule 2
MERRIWA WARD**

Commencing at the junction of Vincent Road with Tone Road; thence north-easterly by Tone Road to Norton Street; thence northerly and north-easterly by that street to Docker Street; thence westerly by a line and Docker Street to Swan Street; thence northerly by that street to Edwards Street; thence south-easterly by that street to Evans Street; thence easterly by that street and a line in continuation to the Ovens River; thence south-easterly by that river to the King River; thence south-westerly by that river to its anabranch which forms the northern boundary of Kaluna Park; thence generally easterly and southerly by the northern and eastern boundaries of the park to the northern boundary of allotment 6, Section 31, Township of Wangaratta; thence easterly and southerly by the northern and eastern boundaries of that allotment to the King River; thence generally south-easterly by that river to the south-eastern angle of allotment 2, Section 6A, Parish of Wangaratta South; thence westerly by the southern boundary of that allotment to Caraselle Avenue; thence south-westerly by that avenue to the Wangaratta-Whitfield Road; thence south-easterly by that road to White Street; thence westerly by that street to the One Mile Creek; thence northerly by that creek to Vincent Road, and thence westerly by that road to the point of commencement.

**Schedule 3
APPIN WARD**

Commencing at the junction of Swan Street with Edwards Street; thence north-westerly by Edwards Street and westerly by the Wangaratta-Yarrowonga Road to the Three Mile Creek; thence generally south-westerly and southerly by that creek to a point in line with the northern boundary of Lot 1 on Plan of Subdivision 333563V; thence easterly by a line and the northern boundary of that lot to Scott Street; thence southerly by that street to Orkney Street; thence easterly by that street

and northerly by Appin Street to Irwin Avenue; thence easterly by that avenue and northerly by Donald Street to Shiel Street; thence easterly and northerly by that street and easterly by Garnet Avenue to Phillipson Street; thence northerly by that street to Bronmar Street; thence easterly by that street, a line in continuation and Olive Street to Swan Street, and thence northerly by that street to the point of commencement.

Schedule 4
WEST END WARD

Commencing on Tone Road at Sisely Avenue; thence westerly by Sisely Avenue and north-westerly by Cruse Street to the Three Mile Creek; thence north-easterly by that creek to a point in line with the northern boundary of Lot 1 on Plan of Subdivision 333563V; thence easterly by a line and the northern boundary of that lot to Scott Street; thence southerly by that street to Orkney Street; thence easterly by that street and northerly by Appin Street to Irwin Avenue; thence easterly by that avenue and northerly by Donald Street to Shiel Street; thence easterly and northerly by that street and easterly by Garnet Avenue to Phillipson Street; thence northerly by that street to Bronmar Street; thence easterly by that street, a line in continuation and Olive Street to Swan Street; thence southerly by that street to Docker Street; thence easterly by that street, a line in continuation to the junction of Docker Street and Norton Street; thence south-westerly and southerly by Norton Street to Tone Road, and thence south-westerly by that road to the point of commencement.

Schedule 5
KING WARD

Commencing on the eastern boundary of the City on the Ovens River at a point in line with the road forming the eastern boundary of allotment 9A, Section N, Parish of Murrumbidgee; thence north-westerly by the Ovens River to the King River; thence south-westerly by that river to its anabranch which forms the northern boundary of Kaluna Park; thence generally easterly and southerly by the northern and eastern boundaries of the park to the northern boundary of allotment 6, Section 31, Township of Wangaratta; thence easterly and southerly by the northern and eastern boundaries of that allotment to the King River; thence generally south-easterly by that river to the south-eastern angle of allotment 2,

Section 6A, Parish of Wangaratta South; thence westerly by the southern boundary of that allotment to Caraselle Avenue; thence south-westerly by that avenue to the Wangaratta-Whitfield Road; thence south-easterly by that road to Cribbes Road; thence westerly by that road and Mason Street to Wangaratta Road; thence south-westerly by that road and the Hume Freeway to the western boundary of the City, and thence generally southerly, south-easterly and generally northerly by the city boundary to the point of commencement.

Schedule 6
OVENS WARD

Commencing on the eastern boundary of the City on the Ovens River at a point in line with the road forming the eastern boundary of allotment 9A, Section N, Parish of Murrumbidgee; thence north-westerly by the Ovens River to a point in line with Evans Street; thence westerly by a line and Evans Street to Edwards Street; thence north-westerly by that street to College Street; thence easterly by that street to Phillipson Street; thence northerly by that street to the north-western angle of allotment 1, Section 8, Parish of Wangaratta North; thence easterly by the northern boundaries of that allotment and allotment 8 and further easterly by a road to the Ovens River; thence generally north-westerly by that river to the northern boundary of the City, and thence generally south-easterly by the city boundary to the point of commencement.

Schedule 7
WARBY WARD

Commencing on the western boundary of the City on the Ovens River at a point in line with the eastern boundary of allotment 4, Section 6, Township of Peechelba; thence south-easterly by the Ovens River to the road forming the northern boundary of allotment 1, Section 9, Parish of Wangaratta North; thence westerly by that road and the northern boundaries of allotments 8 and 1, Section 8 to Phillipson Street; thence southerly by that street to College Street; thence westerly by that street and the Wangaratta-Yarrawonga Road to the Three Mile Creek; thence generally south-westerly and southerly by that creek to Cruse Street; thence south-easterly by that street and easterly by Sisely Avenue to Tone Road; thence south-westerly by that road, Wangaratta Road and the Hume

Freeway to the western boundary of the City, and thence generally northerly and easterly by the city boundary to the point of commencement.

Dated 17 September 1996

Responsible Minister:

ROBERT MACLELLAN
Minister for Planning and
Local Government

NICOLE WHITE
Acting Clerk of the Executive Council

**Local Government Act 1989
CAMPASPE SHIRE COUNCIL**

Number of Councillors to be Appointed

The Governor in Council acting under Part 10C of the Local Government Act 1989 Orders that:

1. This Order comes into operation on the day it is published in the Government Gazette.
2. The number of councillors assigned to the Campaspe Shire Council shall be seven (7).
3. The municipal district of Campaspe Shire Council shall be divided into six (6) wards.
4. The number of councillors assigned to each ward will be one (1) for Western, Eastern, Central, Kyabram and Southern wards; and two (2) for Echuca ward.
5. On the day this Order comes into operation the boundaries of each ward shall be fixed as described in the Schedules to this Order.

**Schedule 1
WESTERN WARD**

Commencing on the northern boundary of the Shire, on the Murray River, at a point in line with Latham Road; thence westerly by a line and Latham Road to the north-eastern angle of Lot 1 on Plan of Subdivision 68862; thence southerly by the eastern boundary of that lot to the northern boundary of allotment 114, Parish of Wharparilla; thence westerly by that boundary to the Murray Valley Highway; thence south-easterly by that highway to Stratton Road; thence southerly by that road to the north-western angle of allotment 55; thence easterly by the northern boundaries of that allotment and allotment 52 to the Northern Highway; thence southerly by that highway to south-western angle of Lot 3

on Plan of Subdivision 213056; thence easterly and northerly by the southern and eastern boundaries of that lot to the eastern boundary of Lot S3 on Plan of Subdivision 324982A; thence south-easterly by that boundary to the north-western angle of Lot 8 on Plan of Subdivision 324987; thence northerly by a line in continuation of the western boundary of that lot to the Campaspe River; thence generally southerly by that river to the Melbourne to Echuca Railway; thence south-westerly by that railway to a point in line with Cromwell Street; thence westerly by a line and Cromwell Street to the Northern Highway; thence southerly by that highway to Diggara Road; thence westerly by that road to the north-eastern angle of allotment 71, Parish of Rochester West; thence southerly by the eastern boundaries of that allotment and allotment 72 to McKenzie Street; thence easterly by that street to the north-eastern angle of allotment 83; thence southerly by the eastern boundaries of that allotment, allotment 82^A and allotment 82^B to Dingee Road; thence easterly by that road and a line in continuation to the Melbourne to Echuca Railway; thence south-westerly by that railway to the western boundary of the Shire, at a point in line with Settlement Road, thence westerly, generally northerly and generally south-easterly by the shire boundary to the point of commencement.

**Schedule 2
ECHUCA WARD**

Commencing on the northern boundary of the Shire, on the Murray River, at a point in line with Latham Road; thence westerly by a line and Latham Road to the north-eastern angle of Lot 1 on Plan of Subdivision 68862; thence southerly by the eastern boundary of that lot to the northern boundary of allotment 114, Parish of Wharparilla; thence westerly by that boundary to the Murray Valley Highway; thence south-easterly by that highway to Stratton Road; thence southerly by that road to the north-western angle of allotment 55; thence easterly by the northern boundaries of that allotment and allotment 52 to the Northern Highway; thence southerly by that highway to south-western angle of Lot 3 on Plan of Subdivision 213056; thence easterly and northerly by the southern and eastern boundaries of that lot to the eastern boundary of Lot S3 on Plan of Subdivision 324982A; thence south-easterly by that boundary to the north-western angle of Lot 8

on Plan of Subdivision 324987; thence northerly by a line in continuation of the western boundary of that lot to the Campaspe River; thence generally easterly and southerly by that river to the north-western angle of allotment 43, Section A, Parish of Echuca North; thence easterly by the northern boundary of that allotment and a line in continuation to the north-western angle of allotment 24; thence easterly by the northern boundaries of that allotment and allotment 23 to Cornelia Creek Road; thence northerly by that road to a point in line with Scott Road; thence easterly by a line and Scott Road to Mary Ann Road; thence northerly by that road and a line in continuation to the Murray River, being a point on the northern boundary of the Shire, thence generally north-westerly by the shire boundary to the point of commencement.

Schedule 3 EASTERN WARD

Commencing on the northern boundary of the Shire, on the Murray River, at a point in line with Mary Ann Road; thence southerly by a line and Mary Ann Road to the Toolamba to Echuca Railway; thence south-easterly by that railway to a point in line with the eastern boundary of allotment 12, Section C, Parish of Tongala; thence southerly by a line and the eastern boundary of that allotment to Finlay Road; thence easterly by that road to Henderson Road; thence southerly by that road to Graham Road; thence easterly by that road to McEwen Road; thence southerly by that road to Dawes Road; thence easterly and south-easterly by that road to Tulloh Street; thence easterly by that street and south-easterly by Drum Street to Unitt Street; thence easterly by that street to the Albion Street; thence northerly by that street to Graham Road; thence easterly by that road to the eastern boundary of the Shire, and thence generally northerly and generally westerly by the shire boundary to the point of commencement.

Schedule 4 CENTRAL WARD

Commencing on McEwen Road at Webb Road, being a point on the eastern boundary of the Shire; thence westerly by Webb Road to Watson Road; thence southerly by that road to Morrissey Road; thence westerly by that road and a line in continuation to the eastern boundary of the Parish of Corop; thence southerly by that boundary to the south-

eastern angle of allotment 41B; thence westerly by the southern boundaries of that allotment and allotments 41A, 42 and 43, and further westerly by Mustey Road and a line in continuation to Bonn Road; thence south-westerly by that road to the south-eastern angle of allotment 60, Parish of Bonn; thence westerly and northerly by the southern and western boundaries of that allotment to the Campaspe River, being a point on the western boundary of the Shire; thence generally northerly by the shire boundary to the Melbourne to Echuca Railway; thence north-easterly by that railway to a point in line with Dingee Road; thence westerly by a line and Dingee Road to the south-eastern angle of allotment 82B, Parish of Rochester West; thence northerly by the eastern boundaries of that allotment, allotments 82A and 83 to McKenzie Street; thence westerly by that street to the south-eastern angle of allotment 72; thence northerly by the eastern boundaries of that allotment and allotment 71 to Diggora Road; thence easterly by that road to the Northern Highway; thence northerly by that highway to Cromwell Street; thence easterly by that street and a line in continuation to the Melbourne to Echuca Railway; thence north-easterly by that railway to the Campaspe River; thence generally northerly by that river to the north-western angle of allotment 43, Section A, Parish of Echuca North; thence easterly by the northern boundary of that allotment and a line in continuation to the north-western angle of allotment 24; thence easterly by the northern boundaries of that allotment and allotment 23 to Cornelia Creek Road; thence northerly by that road to a point in line with Scott Road; thence easterly by a line and Scott Road to the Toolamba to Echuca Railway; thence south-easterly by that railway to a point in line with the eastern boundary of allotment 12, Section C, Parish of Tongala; thence southerly by a line and the eastern boundary of that allotment to Finlay Road; thence easterly by that road to Henderson Road; thence southerly by that road to Graham Road; thence easterly by that road to McEwen Road, and thence southerly by that road to the point of commencement.

Schedule 5 KYABRAM WARD

Commencing on McEwen Road at Lilford Road, being a point on the eastern boundary of the Shire; thence northerly by McEwen Road to Dawes Road; thence easterly and

south-easterly by that road to Tulloh Street; thence easterly by that street and south-easterly by Drum Street to Unitt Street; thence easterly by that street to the Albion Street; thence northerly by that street to Graham Road; thence easterly by that road to the eastern boundary of the Shire, and thence southerly and westerly by the shire boundary to the point of commencement.

Schedule 6

SOUTHERN WARD

Commencing on McEwen Road at Webb Road, being a point on the eastern boundary of the Shire; thence westerly by Webb Road to Watson Road; thence southerly by that road to Morrissey Road; thence westerly by that road and a line in continuation to the eastern boundary of the Parish of Corop; thence southerly by that boundary to the south-eastern angle of allotment 41B; thence westerly by the southern boundaries of that allotment and allotments 41A, 42 and 43, and further westerly by Mustey Road and a line in continuation to Bonn Road; thence south-westerly by that road to the south-eastern angle of allotment 60, Parish of Bonn; thence westerly and northerly by the southern and western boundaries of that allotment to the Campaspe River, being a point on the western boundary of the Shire, and thence generally southerly, generally easterly, generally northerly, westerly and again northerly by the shire boundary to the point of commencement.

Dated 17 September 1996

Responsible Minister:

ROBERT MACLELLAN
Minister for Planning and
Local Government

NICOLE WHITE
Acting Clerk of the Executive Council

**Local Government Act 1989
MELTON SHIRE COUNCIL**

Number of Councillors to be Appointed

The Governor in Council acting under Part 10C of the Local Government Act 1989 Orders that—

1. This Order comes into operation on the day it is published in the Government Gazette.

2. The number of councillors assigned to the Melton Shire Council shall be five (5).

3. The municipal district of Melton Shire Council shall be divided into three (3) wards.

4. The number of councillors assigned to each ward will be one (1) for Cambridge ward; and two (2) each for Cochrane and Watts wards.

5. On the day this Order comes into operation the boundaries of each ward shall be fixed as described in the Schedules to this Order.

Schedule 1

COCHRANE WARD

Commencing on the Djerriwarrh Creek at a point in line with Hardys Road being a point on the western boundary of the Shire; thence easterly by a line and Hardys Road to Harkness Road; thence northerly by that road to Porteous Road; thence easterly by that road to Bulmans Road; thence southerly by that road to Minns Road; thence easterly by that road to Coburns Road; thence southerly by that road to High Street; thence easterly by that street to Station Road; thence southerly by that road and Exford Road to the north-eastern angle of Lot 1 on Plan of Subdivision 217350; thence westerly by the northern boundary of that lot, the northern boundaries of Lots 29 and 28 on Plan of Subdivision 317876P, the northern boundary of Lot 27 on Plan of Subdivision 217350 and further westerly by the northern boundary of Plan of Subdivision 222510D to Rees Road; thence southerly by that road to the north-eastern angle of Allotment 1, Section B, Parish of Djerriwarrh; thence westerly by the northern boundary of that allotment to the Melbourne to Ballarat Railway; thence south-westerly by that railway to the former course of the Werribee River through the Melton Reservoir; thence north-westerly by that former course of the Werribee River to the Djerriwarrh Creek being a point on the western boundary of the Shire, and thence northerly by the shire boundary to the point of commencement.

Schedule 2

WATTS WARD

Commencing on the Djerriwarrh Creek at a point in line with Hardys Road being a point on the western boundary of the Shire; thence easterly by a line and Hardys Road to Harkness Road; thence northerly by that road to Porteous Road; thence easterly by that road to Bulmans Road; thence southerly by that road to Minns Road; thence easterly by that

road to Coburns Road; thence southerly by that road to High Street; thence easterly by that street to Station Road; thence southerly by that road to Barries Road; thence easterly by that road to Palmerston Street; thence northerly by that street to McKenzie Street; thence easterly by that street and a line in continuation to the Toolern Creek; thence northerly by that creek to the Little Blind Creek; thence northerly by that creek to High Street; thence generally easterly by that street to Melton Valley Drive; thence generally easterly by that drive to the Gisborne-Melton Road; thence south-easterly by that road to the Melton Highway; thence generally easterly by that highway to the north-eastern angle of Lot 12 on Plan of Subdivision 116565; thence south-easterly by the north-eastern boundary of that lot to Beattys Road; thence south-easterly by a line to the north-eastern angle of Lot 10 on Plan of Subdivision 147857E; thence north-easterly, northerly and easterly by the southern boundaries of Lots 2 and 1 on Plan of Subdivision 208349N and further easterly by the southern boundary of Plan of Subdivision 53139 to the eastern boundary of the Shire, and thence northerly, north-westerly, westerly, and southerly by the shire boundary to the point of commencement.

Schedule 3
CAMBRIDGE WARD

Commencing at the south-eastern angle of Plan of Subdivision 53139, being a point on the eastern boundary of the Shire; thence westerly by the southern boundary of Plan of Subdivision 53139 and westerly, south-westerly and westerly by the southern boundaries of Lots 1 and 2 on Plan of Subdivision 208349N to the north-eastern angle of Lot 10 on Plan of Subdivision 147857E; thence north-westerly by a line to the south-eastern angle of Lot 12 on Plan of Subdivision 116565; thence north-westerly by the north-eastern boundary of that lot to the Melton Highway; thence generally westerly by that highway to the Gisborne-Melton Road; thence north-westerly by that road to Melton Valley Drive; thence generally westerly by that drive to High Street; thence generally westerly by that street to the Little Blind Creek; thence southerly by that creek and the Toolern Creek to a point in line with McKenzie Street; thence westerly by a line and McKenzie Street to Palmerston Street; thence southerly by that street to Barries Road; thence westerly by that road to Station

Road; thence southerly by that road and Exford Road to the north-eastern angle of Lot 1 on Plan of Subdivision 217350; thence westerly by the northern boundary that lot, the northern boundaries of Lots 29 and 28 on Plan of Subdivision 317876P, the northern boundary of Lot 27 on Plan of Subdivision 217530 and further westerly by the northern boundary of Plan of Subdivision 222510D to Rees Road; thence southerly by that road to the north-eastern angle of allotment 1, Section B, Parish of Djerriwarrh; thence westerly by the northern boundary of that allotment to the Melbourne to Ballarat Railway; thence south-westerly by that railway to the former course of the Werribee River through the Melton Reservoir; thence north-westerly by that former course of the Werribee River to the Djerriwarrh Creek being a point on the western boundary of the Shire, and thence westerly, southerly, easterly and northerly by the shire boundary to the point of commencement.

Dated 17 September 1996

Responsible Minister:
ROBERT MACLELLAN
Minister for Planning and
Local Government

NICOLE WHITE
Acting Clerk of the Executive Council

Local Government Act 1989
MUNICIPAL COUNCIL ELECTIONS
FIXING OF DATES

The Governor in Council acting under Section 3, 21, 22 and 24 of the Local Government Act 1989 Orders that—

the following dates in relation to the Municipal Council Elections to be held on 15 March 1997 shall be—

18 December 1996—Entitlement date for the purpose of Division 1 of Part 3 of the Local Government Act 1989.

16 January 1997—The date for the purpose of Section 21 (2) of the Local Government Act 1989, which is the date on or before which the Electoral Commissioner must supply to the Chief Executive Officer a voters' list.

30 January 1997—The date for the purposes of Section 22 (2) of the Local Government Act 1989, which is the date on or before which the Chief Executive Officer must make out a voters' list.

7 February 1997—The date for the purpose of Section 24 (4) of the Local Government Act 1989 which is the date on or before which the Chief Executive Officer must certify the voters' roll in certain circumstances.

"entitlement date" means the date fixed by Order in Council for the purposes of Division 1 of Part 3 or the date determined under Section 24 (7).

The Electoral Commissioner must on or before a date to be specified by Order in Council in each year (being a date after the entitlement date) supply to the Chief Executive Officer a voters' list for each ward of the persons who appear to the Electoral Commissioner to be entitled to be enrolled on the voters' roll under Section 11 (1).

The Chief Executive Officer must on or before a date to be specified by Order in Council in each year (being a date after the entitlement date) make out a voters' list of the persons who appear to the Chief Executive Officer to be entitled to be enrolled on the voters' roll or rolls under Section 11 (2), 11 (4), 12, 13 (1) or 13 (3).

In the case of a Council which holds triennial elections, the Chief Executive Officer must not later than 3 days before nomination day in any year in which a triennial election is to be held and not later than a date to be specified by Order in Council in any other year certify in writing that the voters' roll has been prepared in accordance with this Act.

Dated 17 September 1996

Responsible Minister:
ROBERT MACLELLAN
Minister for Planning and
Local Government

NICOLE WHITE
Acting Clerk of the Executive Council

**Shop Trading Act 1987
EXEMPTION FROM CLOSING HOURS
PROVISIONS FESTIVALS**

The Governor in Council under Section 8 (3) (b) of the Shop Trading Act 1987 exempts all shops located in the municipal district of the City of Greater Bendigo, from any part of the provisions of Section 7 of the Shop Trading Act, for the purpose of conducting the Bendigo National Swap Meet Festival, on the following day:

Sunday, 17 November 1996 between the hours of 10.00 a.m. and 5.00 p.m.

Dated 10 September 1996

Responsible Minister:
MARK BIRRELL
Minister for Industry, Science
and Technology

NICOLE WHITE
Acting Clerk of the Executive Council

**Shop Trading Act 1987
EXEMPTION FROM CLOSING HOURS
PROVISIONS FESTIVALS**

The Governor in Council under Section 8 (3) (b) of the Shop Trading Act 1987 exempts all shops located in the municipal district of the City of Greater Bendigo, from any part of the provisions of Section 7 of the Shop Trading Act, for the purpose of conducting the Australia Day Festival, on the following day:

Sunday, 26 January 1997 between the hours of 10.00 a.m. and 5.00 p.m.

Dated 10 September 1996

Responsible Minister:
MARK BIRRELL
Minister for Industry, Science
and Technology

NICOLE WHITE
Acting Clerk of the Executive Council

**Shop Trading Act 1987
EXEMPTION FROM CLOSING HOURS
PROVISIONS FESTIVALS**

The Governor in Council under Section 8 (3) (b) of the Shop Trading Act 1987 exempts all shops located in the municipal district of the City of Greater Bendigo, from any part of the provisions of Section 7 of the Shop Trading Act, for the purpose of conducting the Bendigo Jazz Festival, on the following day:

Sunday, 2 March 1997 between the hours of 10.00 a.m. and 5.00 p.m.

Dated 10 September 1996

Responsible Minister:
MARK BIRRELL
Minister for Industry, Science
and Technology

NICOLE WHITE
Acting Clerk of the Executive Council

**SUBORDINATE LEGISLATION ACT 1994
NOTICE OF MAKING OF STATUTORY
RULES**

Notice is given under Section 17 (2) of the Subordinate Legislation Act 1994 of the making of the following Statutory Rules:

98. *Statutory Rule:* Wildlife (Game)
(Amendment)
Regulations 1996

Authorising Act: Wildlife Act 1975

Date of Making: 17 September 1996

**SUBORDINATE LEGISLATION ACT 1994
NOTICE THAT STATUTORY RULES ARE
OBTAINABLE**

Notice is given under Section 17 (3) of the Subordinate Legislation Act 1994 that the following Statutory Rules were first obtainable from Information Victoria, 318 Little Bourke Street, Melbourne on the date specified:

94. *Statutory Rule:* State Employees
Retirement Benefits
Regulations 1996

Authorising Act: State Employees
Retirement Benefits Act
1979

Date first obtainable: 17 September 1996

Code A

95. *Statutory Rule:* State Superannuation
(Amendment)
Regulations 1996

Authorising Act: State Superannuation
Act 1988

Date first obtainable: 17 September 1996

Code A

96. *Statutory Rule:* Transport
Superannuation
(Amendment)
Regulations 1996

Authorising Act: Transport
Superannuation Act 1988

Date first obtainable: 17 September 1996

Code A

97. *Statutory Rule:* Liquor Control (Licence
and Permit Fees)
(Amendment)
Regulations 1996

Authorising Act: Liquor Control Act 1987

Date first obtainable: 17 September 1996

Code A

2494 G 37 17 September 1996

Victoria Government Gazette

Retail price will vary according to the number of pages in each special or periodical gazette. The table below sets out the prices that apply.

<i>Price Code</i>	<i>No. of Pages (Including cover and blank pages)</i>	<i>Price</i>
A	1-16	\$2.70
B	17-32	\$4.00
C	33-48	\$5.50
D	49-96	\$8.50
E	97-144	\$11.00
F	145-192	\$13.00
G	193-240	\$15.00
H	241-288	\$16.00
I	289-352	\$18.00
J	353-416	\$21.00
K	417-480	\$24.00
L	481-544	\$28.00

ADVERTISERS PLEASE NOTE

As from 19 September 1996

The last Special Gazette was No. 108
Dated 17 September 1996

The last Periodical Gazette was No. 2
Dated 2 September 1996



CONTENTS

	Page
Appointments	2482
Estates of Deceased Persons	2443
Government and Outer Budget Sector Agencies Notices	2450
Notice of Making of Statutory Rules	2493
Orders in Council— Acts— Parliamentary Committees; Crown Land (Reserves); Land; Melbourne City Link; Local Government; Shop Trading	2483
Private Advertisements	2443
Proclamations	2449

The Victoria Government Gazette is published by the
Australian Government Publishing Service with the
authority of the Government Printer for the State of Victoria
© State of Victoria 1996

ISSN 0819-5471

This publication is copyright. No parts may be reproduced by
any process except in accordance with the provisions of the
Copyright Act.

Products and services advertised in this publication are not
endorsed by AGPS or the State of Victoria and neither of
them accepts any responsibility for the content or the
quality of reproduction. AGPS reserves the right to reject
any advertising material it considers unsuitable for
government publication.

Address all inquiries to the Government Printer for the
State of Victoria

1 Macarthur Street

Melbourne 3002 Victoria Australia

Subscriptions

AGPS Victorian Operations

PO Box 263

Brunswick 3056

Telephone enquires (03) 9387 8135

Fax (03) 9387 3404

Retail Sales

Information Victoria Bookshop

318 Little Bourke Street Melbourne 3000

Telephone inquiries (03) 9651 4100

Recommended Retail Price \$1.65



9 780644 457040