



Victoria Government Gazette

No. G 40 Thursday 10 October 1996

GENERAL

GENERAL AND PERIODICAL GAZETTE

All copy to be sent to:

Government Gazette Officer
AGPS Victorian Operations
PO Box 263
60 Fallon Street, Brunswick 3056
Telephone (03) 9387 8135
Fax (03) 9387 3404

Advertising Rates and Payment

Private Notices

Payment must be received in advance with advertisement details.

30 cents per word - Full page \$180.00.

An additional cost must be included in prepayment if a copy of the gazette is required. Cheques should be made payable to AGPS Victorian Operations.

Government and Outer Budget Sector Notices

Not required to pre-pay.

Advertisements must be faxed, and a cover sheet should be used, marked to the attention of the Gazette Coordinator.

Per Line	Camera Ready	Typeset
Single column	\$0.50	\$1.50
Double column	\$1.00	\$3.00
Full page	\$20.00	\$63.00

Copy Deadline for General Gazette:

9.30 a.m. Monday - (Private)

9.30 a.m. Tuesday - (Government and Outer Budget Sector)

Copy Prices - Page	\$1.50
- Certified	\$3.50
- Gazette	\$3.20

(All prices include Postage)

Advertisers should note:

- Late copy received at AGPS Victorian Operations after deadlines will be placed in the following issue of VGG, irrespective of any date/s mentioned in the copy (unless otherwise advised).
- Proofs will be supplied only when requested or at the direction of the Gazette Officer.
- No additions or amendments to material for publications will be accepted by telephone.
- Departments are requested not to lodge Executive Council papers for gazette unless a copy is provided with the Governor or Clerk's signature on the relevant document.
- Government and Outer Budget Sector Agencies Please note:
To ensure that material received can be reproduced, and that errors are minimised, the following guidelines are to be observed when submitting material by fax.
Fax resolution
Material sent by fax should be transmitted using Fine resolution (200 dots per inch by 200 dpi). Normal resolution is unacceptable.
Font Size
Use 12 point (10 pitch) or larger.

Font Style

Clear plain font styles, such as Helvetica, should be used.

Graphics

Line drawings should be transmitted as large as possible to ensure clarity. Drawings up to A4 size sent by fax using Fine resolution provide a good quality for reproduction.

Avoid

Italics, underlining, and full justification.

Ensure document is square when sending.

Documents that are sent skewed are difficult to read and process.

If material does not meet above requirements your advertisement may not be published.

SPECIAL GAZETTES

Copy to: Julia Saad

AGPS Victorian Operations
60 Fallon Street,
Brunswick 3056
Telephone inquiries (03) 9387 8135
Fax No. (03) 9387 3404.

Advertising Rates and Payment

Private Notices

Full page \$360.00

Payment must be received in advance with notice details.

Government and Outer Budget Sector

	Camera Ready	Typeset
Full page	\$27.00	\$85.05

Note:

The after hours contact number for Special Gazettes is:

Telephone 0412 243 123
014 693 550

SUBSCRIPTIONS AND RETAIL SALES

Copies of the Victoria Government Gazette can be purchased from AGPS Victorian Operations by subscription.

The Victoria Government Gazette

General and Special - \$165.00 each year
General, Special and Periodical - \$220.00 each year
Periodical - \$110.00 each year

Subscriptions are payable in advance and accepted for a period of one year. All subscriptions are on a firm basis and refunds for cancellations will not be given.

All payments should be made payable to AGPS Victorian Operations.

Subscription inquiries
AGPS Victorian Operations
PO Box 263
Brunswick Vic 3056
Telephone 13 2447
Fax (06) 295 4888

INDEX TO PRIVATE ADVERTISERS

A	N
Aitken, Walker & Strachan..... 2628	National Mutual Trustees Limited..... 2632
B	P
Beck Sheahan Quinn & Kirkham..... 2630	Patrick J. Cannon, Coburn & Associates Pty..... 2627
C	Peter Leslie O'Brien..... 2627
Coltmans Price Brent..... 2631	R
D	Richmond & Bennison..... 2628
Deacons Graham & James..... 2630-2631	Rogers & Every..... 2627
Dwyer, Mahon & Robertson..... 2628	S
F	Sale by the Sheriff..... 2632
Findlay Arthur Phillips..... 2628-2629	Secombs..... 2630
G	Slater & Gordon..... 2630
Garden & Green..... 2627	Susan Spicer..... 2629
Grice & Grice..... 2631	T
I	Taylor Splatt & Partners..... 2628
Ingpen & Bent..... 2629-2630	The Equity Trustees Executors and Agency Company Limited..... 2631
J	W
John Stewart..... 2629	Whyte, Just & Moore..... 2628
K	
Klooger Forbes..... 2628	
L	
Lamb Cassidy..... 2629	
Littleton Hackford..... 2629	
Lynch & Macdonald..... 2629	
M	
Macpherson & Kelly..... 2627	
Maddock Lonie & Chisholm..... 2631	
McKean & Park..... 2631	
Millars..... 2630	
Morris Margolis..... 2631	

PRIVATE ADVERTISEMENTS

In the matter of the Corporations Law:

Notice of final general meeting pursuant to Section 509 of Megalink Pty Ltd (in voluntary liquidation) A.C.N. 065 676 495.

Notice is given that a general meeting will be held at 537 Malvern Road, Toorak on 25 October 1996 at 10.00 a.m. for the purpose of having laid before it the liquidator's accounts, prepared in accordance with Sub-section 509 (1) showing how the winding up has been conducted and how the property of the company has been disposed of and of hearing any explanations of the account that may be given by the liquidator.

Dated 26 September 1996

PETER LESLIE O'BRIEN, liquidator, C/- O'Brien & Partners, 537 Malvern Road, Toorak

Creditors, next of kin and others having claims in respect of the estate of Frederick William Lovell late of 101 Panton Street, Golden Square, retired hospital employee, deceased who died on 29 July 1996 are required to send particulars of their claim to the executor Julie Anne Grundy care of the undermentioned solicitors on or before 9 December 1996, after which date she will distribute the assets having regard only to the claims of which she then has notice.

ROGERS & EVERY, solicitors, 71 Bull Street, Bendigo

ETHEL MAVIS CORRIGAN of Unit 44, 52-70 Centre Dandenong Road, Dingley, widow, deceased

Creditors, next of kin and others having claims in respect of the estate of the deceased who died on 31 May 1996 are required by Alan Thomas Corrigan of 3 Coral Gum Court, Narre Warren, green-keeper and Colin Henry Madden of 353 Cranbourne Road, Narre Warren, solicitor, the executors of the Will of the said deceased to send particulars to them in the care of the undermentioned solicitors by 10 December 1996, after which date the said executors may convey or distribute the assets having regard only to the claims of which they then have notice.

MACPHERSON & KELLEY, solicitors, 229 Thomas Street, Dandenong

JOSEPH JOHN GORDON, late of 5 Mawson Avenue, Deer Park, Victoria, storeman, deceased

Creditors, next of kin and others having claims in respect of the estate of the deceased who died on 25 June 1996 are required by Mary Therese Bracewell of 7 Rosebud Crescent, Broadmeadows, home duties and Catherine Agnes Penlerick of 3 Tudor Court, Hoppers Crossing, Victoria, home duties, the executrices to whom Probate of the Will of the deceased was granted by the Supreme Court of Victoria to send particulars care of the undersigned by 11 December 1996, after which date the executrices may convey or distribute the assets having regard only to the claims of which they then have notice.

PATRICK J. CANNON, COBURN & ASSOCIATES PTY A.C.N. 067 593 533, solicitors, 205 Hampshire Road, Sunshine

JOHN WILLIAM FREDERICK BLAIR, deceased

Creditors, next of kin or others having claims in respect of the estate of John William Frederick Blair late of Salesyards Road, Swan Hill, Victoria, retired dairy farmer, deceased, who died on 21 July 1996 are to send particulars of their claims to the executors William Joseph Blair and Christine Ann Crowe care of the undermentioned solicitors by 4 December 1996, after which date the executors will distribute the assets having regard only to the claims of which they then have notice.

GARDEN & GREEN, solicitors, 4 McCallum Street, Swan Hill

PERCY JOHN BRANDON, deceased

Creditors, next of kin or others having claims in respect of the estate of Percy John Brandon late of 9 Adams Road, Swan Hill, Victoria, retired orchardist, deceased who died on 11 July 1996 are to send particulars of their claims to the executors Linda Dorothy Bennett and Barbara Joan Brandon care of the undermentioned solicitors by 4 December 1996, after which date the executors will distribute the assets having regard only to the claims of which they then have notice.

GARDEN & GREEN, solicitors, 4 McCallum Street, Swan Hill

DAPHNE JOAN OSBORNE, deceased

Creditors, next of kin or others having claims in respect of the estate of Daphne Joan Osborne late of 35 Merton Street, Burwood, Victoria, widow, deceased who died on 8 June 1996 are to send particulars of their claims to the executor care of the undermentioned solicitors by 16 December 1996, after which date the executor will distribute the assets having regard only to the claims of which the executor then has notice.

KLOOGER FORBES, solicitors, 1st Floor,
1395 Toorak Road, Burwood

NOTICE TO CREDITORS

In the estate of JOHN WAYNE HOWARD,
late of 5/75 Barkly Street, Mordialloc,
Victoria

Creditors, next of kin and others having claims in respect of the estate of the deceased who died on 12 April 1995 are required to send particulars to the executor and trustee John Kelvin Bennison care of Richmond & Bennison, solicitors, 493 Main Street, Mordialloc, Victoria within 63 days from the date of publication hereof, after which date the trustee may convey or distribute the assets having regard only to the claims of which he then has notice.

**NEVILLE JAMES BIRNIE, late of 339
Nepean Highway, Mount Martha, company
director, deceased**

Creditors, next of kin and others having claims in respect of the estate of the deceased who died on 31 December 1995 are required by the personal representatives Geoffrey Thornton Ward of 18 Heaton Avenue, Elwood and Averil Mary Birnie of 339 Nepean Highway, Mount Martha to send particulars to them care of the undermentioned solicitors by 18 December 1996, after which date the personal representatives may convey or distribute the assets having regard only to the claims of which they then have notice.

**AITKEN, WALKER & STRACHAN,
solicitors, 114 William Street, Melbourne**

Creditors, next of kin and others having claims in respect of the estate of Julie Elisabeth Cane late of 4 Gertrude Street, Frankston in the State of Victoria who died on 29 October 1995 send particulars of their claims to the executrix care of Taylor Splatt &

Partners, solicitors, 40 Young Street, Frankston by 27 November 1996, after which date the executrix will distribute the assets having regard only to the claims of which she then has notice.

Dated 27 September 1996

**TAYLOR SPLATT & PARTNERS,
solicitors, 40 Young Street, Frankston**

**JOSEPH BATTYE, late of 24 St David Street,
North Geelong, Victoria, retired, deceased**

Creditors, next of kin and others having claims in respect of the estate of the deceased who died on 26 July 1996 are required by the executor Trust Company of Australia Limited of 151 Rathdowne Street, Carlton South to send particulars to the executor by 10 December 1996, after which date the executor may convey or distribute the assets having regard only to the claims of which it then has notice.

**WHYTE, JUST & MOORE, solicitors, 27
Malop Street, Geelong**

**ANTHONY RICHARD LIVINGSTON,
deceased**

Creditors, next of kin or others having claims in respect of the estate of Anthony Richard Livingston formerly of 428 Campbell Street, Swan Hill but late of 1/11 Shaw Avenue, Wendouree, pensioner, deceased who died on or about 26 May 1996 are to send particulars of their claims to the administrator care of the undermentioned solicitors by 29 November 1996, after which date the administrator will distribute the assets having regard only to the claims of which the administrator then has notice.

**DWYER, MAHON & ROBERTSON,
barristers and solicitors, 194-208 Beveridge
Street, Swan Hill**

Creditors, next of kin and others having claims in respect of the estate of Glen Norman Milne late of Benlynne Park, Private Nursing Home, 2 Killara Street, Sunshine, Victoria, formerly of 32 Tennyson Street, Kensington, Victoria, who died on 25 October 1995 are required by Thomas William Milne the administrator of the estate of the deceased to send particulars of their claims to the said administrator care of the undermentioned solicitors by 12 December 1996, by which

date they will distribute the assets of the estate having regard only to the claims of which they then have notice.

FINDLAY ARTHUR PHILLIPS, Como Building, 620 Chapel Street, South Yarra

Creditors, next of kin and others having claims in respect of the estate of Charles George Croydon late of 20 Cameron Street, Traralgon, Victoria, retired gentleman, deceased who died on 13 August 1996 are to send their claims to the executrix, Dawn Croydon of 20 Cameron Street, Traralgon, Victoria, widow, care of the below mentioned solicitors by 10 December 1996, after which date she will distribute the assets of the deceased having regard only to the claims of which she then has notice.

LITTLETON HACKFORD, solicitors, "Law Chambers", 115 Hotham Street, Traralgon

RONALD GORDON-ROSS (also known as Ronald Hugh Gordon-Ross) of 17402 N.E. 136th, Kearney, Missouri, United States of America but late of 24/21 Park Lane, South Yarra

Creditors, next of kin and others having claims in respect of the estate of the deceased who died on 4 January 1996 are required by the personal representative Diane Katherine Gordon-Ross whose address is care of Susan Spicer, solicitor, 1 Little Collins Street, Melbourne to send particulars to her by 9 December 1996, after which date the personal representative may convey or distribute the assets having regard only to the claims of which she then has notice.

Dated 2 October 1996

Creditors, next of kin and others having claims in respect of the estate of Ada Mary Dykyj late of 13 Deanswood Close, Wantirna South, Victoria, home duties, deceased who died on 18 August 1996 are to send particulars of their claims to David Michael Tansey of 412 Collins Street, Melbourne and William John Dykyj of 13 Deanswood Close, Wantirna South in the care of Lynch & MacDonald by 10 December 1996, after which date they will distribute the assets having regard only to the claims of which they then have notice.

LYNCH & MACDONALD, solicitors, 412 Collins Street, Melbourne

NOTICE TO CREDITORS

Creditors and next of kin and other having claims in respect of the estate of Ivy Myrtle Flentjar late of 1 Robert Street, Dandenong in the State of Victoria, widow, who died on 4 March 1996 are required to send particulars of their claims to the executors Karina Susan Sweeney and Jeffrey Stephen Flentjar care of the undermentioned solicitors by 9 December 1996, after which date the executors will distribute the assets having regard only to the claim which they have notice.

LAMB CASSIDY, solicitors, 71 Little Malop Street, Geelong

Creditors, next of kin and others having claims in respect of the Will of Kevin Patrick Dunn late of 314 Buckley Street, Essendon, Victoria, retired, deceased who died on 23 August 1996 are requested to send particulars of their claims to the executor Rosalind Wilson care of the undermentioned solicitor by 11 December 1996, after which date she will distribute the assets having regard only as to the claims of which she then has notice.

JOHN STEWART, solicitor, 290 Racecourse Road, Newmarket

LORRAINE BEATRICE CAMPBELL, late of 14 Donald Street, Belmont, Geelong in the State of Victoria, married woman, deceased

Creditors, next of kin and others having claims in respect of the estate of the abovenamed deceased who died on 1 July 1996 are required by the trustee Sharon Chan of 75 Andersons Creek, East Doncaster in the said State, married woman to send particulars of their claims to the trustee care of the undermentioned solicitors by 31 December 1996, after which date the trustee may convey or distribute the assets having regard only to the claims of which she then has notice.

INGPEN & BENT, solicitors, 95 Yarra Street, Geelong, solicitors for the trustee

BERTRAM ROBERT KEITH, late of 5 Hutcheson Avenue, Highton in the State of Victoria, retired teacher, deceased

Creditors, next of kin and others having claims in respect of the estate of the abovenamed deceased who died on 7 July 1996 are required by the trustees Roy Robert Keith of 61 Spowers Circuit, Holder in the

Australian Capital Territory, retired and Graham Leslie Keith of 131 Daltons Road, Warrnambool in the State of Victoria, engineer and Ian Andrew Keith of 24 Hutcheson Avenue, Highton in the State of Victoria, accountant to send particulars of their claims to the trustees care of the undermentioned solicitors by 31 December 1996, after which date the trustees may convey or distribute the assets having regard only to the claims of which they then have notice.

INGPEN & BENT, solicitors, 95 Yarra Street, Geelong, solicitors for the trustees

ELSIE VERA FLORENCE KEITH, late of 5 Hutcheson Avenue, Highton in the State of Victoria, married woman, deceased

Creditors, next of kin and others having claims in respect of the estate of the abovenamed deceased who died on 10 June 1996 are required by the trustees Roy Robert Keith of 61 Spowers Circuit, Holder in the Australian Capital Territory, retired and Graham Leslie Keith of 131 Daltons Road, Warrnambool in the State of Victoria, engineer and Ian Andrew Keith of 24 Hutcheson Avenue, Highton in the State of Victoria, accountant to send particulars of their claims to the trustees care of the undermentioned solicitors by 31 December 1996, after which date the trustees may convey or distribute the assets having regard only to the claims of which they then have notice.

INGPEN & BENT, solicitors, 95 Yarra Street, Geelong, solicitors for the trustees

Creditors, next of kin and others having claims in respect of the estate of Helen Irene Wilkes, deceased, late of 2 Adamson Street, Braybrook who died on 23 July 1996 are requested to send particulars of their claims to the executors, National Mutual Trustees Limited of 65 Southbank Boulevard, Southbank by 19 December 1996, after which date they will convey or distribute the assets having regard only to the claims of which they then have notice.

SECOMBS, solicitors, 100 Paisley Street, Footscray

Creditors, next of kin and others having claims in respect of the estate of Doris Elizabeth Gregor late of 129 Queen Street, Bendigo, Victoria, home duties, deceased who

died on 28 July 1996 are required by the trustee to send particulars of their claims to the trustee care of the undermentioned solicitors by 2 December 1996, after which date the trustee may convey or distribute the assets having regard only to the claims of which the trustee then has notice.

BECK SHEAHAN QUINN & KIRKHAM,
110 Pall Mall, Bendigo

DAVID AUSTIN WHITE, deceased

Creditors, next of kin or others having claims in respect of the estate of David Austin White formerly of Unit 4, 262 Buckley Street, Essendon, Victoria but late of Unit 12, 31 Leslie Road, Essendon, Victoria, company director, deceased who died on 4 March 1996 are to send particulars of their claims to the executors Robin McKenzie and Frank Henry Jaensch care of the undermentioned solicitors by 6 January 1997, after which date the executors will distribute the assets having regard only to the claims of which they then have notice.

MILLARS, solicitors, 50 Wingara Avenue, East Keilor

Creditors, next of kin and others having claims in respect of the estate of Alfred Leslie Williams late of 83 Magnolia Avenue, Mildura in the State of Victoria who died on 13 July 1996 are required to send particulars of such claims to the executor Perpetual Trustees Victoria Limited of 50 Queen Street, Melbourne by 11 December 1996, after which date the company may convey or distribute the assets having regard only to the claims of which the said company then has notice.

SLATER & GORDON, solicitors, 562 Little Bourke Street, Melbourne

JANET MAY DRUMMOND FISHER, late of Canterbury Private Nursing Home, 14 Balwyn Road, Canterbury, Victoria, deceased

Creditors, next of kin and others having claims in respect of the estate of the deceased who died on 12 February 1996 are required by the personal representative David Charles Coombes of 98 Powlett Street, East Melbourne, Victoria, solicitor to send particulars to him care of the below mentioned solicitors by 10 December 1996, after which date the personal representative

may convey or distribute the assets having regard only to the claims of which they then have notice.

DEACONS GRAHAM & JAMES, 385 Bourke Street, Melbourne, solicitors for the estate

PETER ANTHONY STEPHENS, deceased, intestate

Creditors, next of kin or others having claims in respect of the estate of Peter Anthony Stephens late of 3 Grey Street, Parkdale, Victoria, public servant, deceased who died on 13 June 1996 are to send particulars of their claims to the administrator care of the undermentioned solicitors by 12 December 1996, after which date the administrator will distribute the assets having regard only to the claims of which the administrator then has notice.

MADDOCK LONIE & CHISHOLM, solicitors, 140 William Street, Melbourne

NOTICE TO CLAIMANTS

GERTRUDE EDER, late of Emmy Monash Home For The Aged, 518 Dandenong Road, Caulfield North, Victoria, widow, deceased

Creditors, next of kin and others having claims in respect of the estate of the deceased (who died on 24 June 1996) are required by Kurt Lippman of 34 Marriott Street, Caulfield to send particulars of their claims to the said Kurt Lippman by 16 December 1996, after which date he will convey or distribute the assets having regard only to the claims of which he then has notice.

COLTMANS PRICE BRENT, solicitors, 500 Bourke Street, Melbourne

RICHARD GOSLIN, late of Chatham Lea Hostel, 13 Chatham Road, Canterbury in the State of Victoria, retired gentleman, deceased

Creditors, next of kin and others having claims in respect of the estate of the deceased who died on 7 September 1996 are required by the executors and trustees William John Grice, solicitor, and Linda Edith Marshall, legal executive, both of 283 Whitehorse Road, Balwyn in the said State, to send particulars to them care of the undermentioned solicitors by 11 December 1996, after which date the

executors and trustees may convey or distribute the assets having regard only to the claims of which they then have notice.

Dated 30 September 1996

GRICE & GRICE, solicitors, 283 Whitehorse Road, Balwyn

RYWKA WOLYNIEC, deceased

Creditors, next of kin or others having claims in respect of the estate of Rywka Wolyniec late of Colaba Private Nursing Home, 88 Orrong Road, Elsternwick 3185 but formerly of Unit 6, 23 Shoobra Road, Elsternwick 3185, widow, deceased who died on 15 May 1996 are to send particulars of their claims to the executor care of the undermentioned solicitors by 18 December 1996, after which date the executor will distribute the assets having regard only to the claims of which the executor then has notice.

MORRIS MARGOLIS, solicitor, Suite 7, 1097-1111 High Street, Armadale

LESLIE ERNEST MITTEN, deceased

Creditors, next of kin or others having claims in respect of the estate of Leslie Ernest Mitten late of Unit 2, 126 Winmalee Road, Balwyn, Victoria, retired, deceased who died on 28 June 1996 are to send particulars of their claims to the executors National Australia Trustees Limited A.C.N. 007 350 405 and Russell William Mitten care of the undermentioned solicitors by 11 December 1996, after which date the executors will distribute the assets having regard only to the claims of which the executors then have notice.

McKEAN & PARK, solicitors, 405 Little Bourke Street, Melbourne

Creditors, next of kin and others having claims in respect of the estate of Walter Berwyn Alexander Davis late of 15 Pender Avenue, Mornington, retired, film director, deceased who died on 24 July 1996 are to send particulars of their claims to The Equity Trustees Executors and Agency Company Limited A.C.N. 004 031 298 of 472 Bourke Street, Melbourne by 3 December 1996, after which date it will distribute the assets having regard to the claims of which it then has notice.

Creditors, next of kin and others having claims in respect to the estate of Maurice Mitchell Moran late of 2/30 Grove Road, Hawthorn in the State of Victoria, retired, deceased who died on 18 July 1996 are required to send particulars of such claims to the executor National Mutual Trustees Limited at its registered office, 65 Southbank Boulevard, Southbank by 15 December 1996, after which date the executor will distribute the estate having regard only to the claims of which it then has notice.

Registered Mortgage Nos T26556F, T99176V and M.M.B.W. Section 41, No. H821563 affect the said estate and interest.

Terms—Cash Only

R. MARTIN
Sheriff's Officer

In the Supreme Court of the State of Victoria
SALE BY THE SHERIFF

On 14 November 1996 at 2.30 p.m. at the Sheriff's Office, 8-20 King Street, Oakleigh 3166 (unless process be stayed or satisfied).

All the estate and interest (if any) of Mark Smith of 18 Fintona Street, Coldstream as shown on Certificate of Title as Mark Adam Smith joint proprietor with Kerry Watson of an estate in fee simple in the land described on Certificate of Title Volume 9061, Folio 505 upon which is erected a house known as 18 Fintona Street, Coldstream.

Registered Mortgage No. T626565C and the Covenant in Transfer H13986 affect the said estate and interest.

Terms—Cash Only

R. MARTIN
Sheriff's Officer

In the Supreme Court of the State of Victoria
SALE BY THE SHERIFF

On 14 November 1996 at 2.30 p.m. at the Sheriff's Office, 8-20 King Street, Oakleigh 3166 (unless process be stayed or satisfied).

All the estate and interest (if any) of Property Investors Australia Pty Ltd whose address is at the 518 Elizabeth Street, Melbourne proprietor of an estate in fee simple in the land described on Certificate of Title Volume 9655, Folio 496 upon which is erected a three storey building known as 518 Elizabeth Street, Melbourne.

Unclaimed Moneys Act 1962

Register of Unclaimed Moneys held by the—

Name of Owner on Books and Last Known Address	Total		Date when Amount first became Payable
	Amount Due to Owner	Description of Unclaimed Money	

\$

CITY OF CASEY

Quatro Constructions, 35 Browns Rd, Noble Park ZSV Southern Homes, 4 Jackson Rd 96069 CONTACT: ROB POWER, PHONE: (03) 9705 5200	400.00	Refund Temp. Crossing Deposit	28.4.94
	476.00	"	19.1.94

PROCLAMATION

**Land Act 1958
PROCLAMATION OF ROAD**

I, Richard E. McGarvie, Governor of Victoria acting with the advice of the Executive Council and under Section 25 (3) (c) of the **Land Act 1958** proclaim as road the following land:

**MUNICIPAL DISTRICT OF THE ARARAT
RURAL CITY COUNCIL**

ARARAT—Crown Allotment 8A, Section 130, Township of Ararat, Parish of Ararat as shown on Certified Plan No. 111879 lodged in the Central Plan Office—(P100141).

Given under my hand and the seal of Victoria on 8 October 1996.

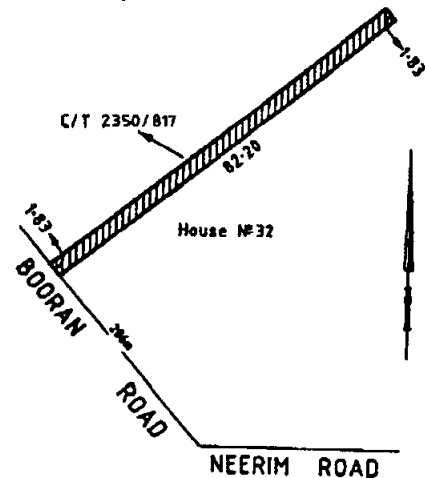
(L.S.) R. E. McGARVIE
By His Excellency's Command

MARIE TEHAN
Minister for Conservation and
Land Management

**GOVERNMENT AND OUTER BUDGET SECTOR
AGENCIES NOTICES**

**GLEN EIRA CITY COUNCIL
Road Discontinuance**

Pursuant to Section 206 and Schedule 10, Clause 3 of the Local Government Act 1989, the Glen Eira City Council at its ordinary meeting held on 2 September 1996 formed the opinion that road between 30 and 32 Booran Road, Caulfield and contained within Certificate of Title Volume 2350, Folio 817 and shown by hatching on the plan below, is not reasonably required as a road for public use and resolved to discontinue the road subject to the right, power or interest held by United Energy in the road in connection with any pipes, wires or cables under the control of that authority in or near the road.

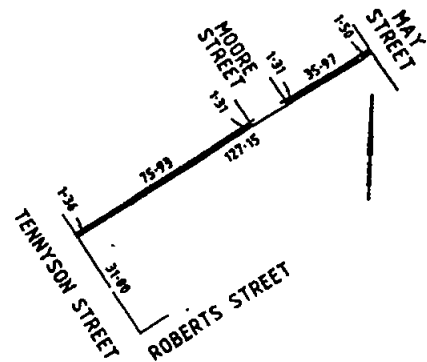


MARGARET DOUGLAS
Chief Executive

**CITY OF PORT PHILLIP
Discontinuance of Walkway**

Notice is hereby given that the Port Phillip City Council at its ordinary meeting of 28 August 1996 formed the opinion that the walkway shown hatched on the plan below, is not reasonably required as a road for public use and resolved to discontinue the walkway, and having advertised and served notices regarding the proposed discontinuance and hearing submissions under Section 223 of the Local Government Act 1989, orders that the

walkway abutting 118 Tennyson Street and 28 and 33 Moore Street, Elwood be discontinued pursuant to Section 206 and Schedule 10, Clause 3 of the said Act, and the land of the discontinued walkway be sold by private treaty to the owners of the land abutting the walkway, subject to any right, power or interest held by Council in the walkway in connection with any drains and pipes under the control of that authority, in or near the walkway.



DAVID GRAHAM
Acting Chief Executive Officer

**SHIRE OF MURRINDINDI
Notice of Local Laws**

Notice is given that at the ordinary Council meeting of the Shire of Murrindindi held on Monday, 7 October 1996 the Council resolved to adopt the following Local Law:

No. 5 Livestock

Purpose:

1. To regulate the movement and droving of livestock through and within the municipal district and the grazing of livestock within the municipal district;
2. To minimise any damage to road pavements, formations, drainage, vegetation and surrounding areas arising from livestock;
3. To minimise the spread of livestock disease and noxious weeds in the municipal district;
4. To provide for the welfare of livestock when being driven, grazed or moved;

5. To alert other road users to the presence on roads of livestock in the municipal district in the interests of safe use of roads;

6. To regulate the adequacy of fencing of livestock;

7. To put in place mechanisms for rectifying inadequate fencing;

8. To fix fees or charges relating to the impounding of livestock and all other costs incidental thereto and for road use by livestock within the municipal district;

9. To enter arrangements with neighbouring councils relating to impounding, collecting trespassing livestock, housing and releasing those livestock;

10. To prescribe penalties for contravention of any provisions of this Local Law.

The proposed Local Law gives Council the power to consider permits, it covers the administration of the Local Law and gives Council the power to enforce certain provisions of the Local Law.

No. 6 Open Air Burning

Purpose:

1. To allow the burning for the purpose of fuel reduction for fire prevention purposes.

2. To control the use of incinerators and open air burning.

3. To encourage alternative disposal and recycling.

4. To minimise the nuisance caused by smoke.

No. 1 Consumption of Liquor in Public Places

That Council has determined in terms of Section 224A of the Local Government Act 1989 to delegate the powers of Local Law No. 1 Consumption of Liquor in Public Places to members of the Victorian Police Force. Copies of these Local Laws can be inspected at the following locations between the hours of 9.00 a.m. and 5.00 p.m. Monday to Friday: Perkins Street, Alexandra; Semi-circle, Yea and Main Street, Kinglake.

JANICE WALSH
Chief Executive Officer

GOLDEN PLAINS SHIRE Notice of Proposed Local Law No. 2— Environment Local Law

Golden Plains Shire Council has drafted an Environment Local Law.

This Local Law is made for the purposes of:

- (a) Providing a safe and healthy environment in which the residents of the municipal district are able to enjoy a quality of life that meets their general expectations; and
- (b) Prohibiting, regulating and controlling activities which may be dangerous, unsafe or detrimental to quality of life or environment in the municipal district; and
- (c) Facilitating the provision of general public services, health and other community services, property services, recreational and cultural services and other services in a way which enhances the environment and quality of life in the municipal district; and
- (d) Controlling nuisances and other environmental hazards which may adversely affect the enjoyment of life, health, safety or welfare of persons within the municipal district; and
- (e) In a way which is consistent with, and in furtherance of, the objectives specified in paragraphs (a) to (d) of this Clause, prohibiting, regulating and controlling activities and circumstances associated with:
 - (i) The use of recreational vehicles; and
 - (ii) Dangerous and unsightly land; and
 - (iii) Advertising, bill posting; and
 - (iv) Camping; and
 - (v) Animals, including animal numbers and the keeping and control of animals; and
 - (vi) Disposal of waste, including behaviours associated with tips; and
 - (vii) The peace, order and good government of the municipal district; and
 - (viii) The administration of the Council's powers and functions.

A copy of the proposed Local Law can be obtained from the Shires Customer Services Centres located at 2 Pope Street, Bannockburn, Aitchison Street, Rokewood and Sussex Street, Linton during office hours.

Any person affected by the proposed Local Law may make a submission relating to the proposed Local Law, in accordance with Section 223 of the Local Government Act 1989, within fourteen days of publication of this notice.

Any person requesting to be heard in support of a written submission is entitled to appear before a meeting of Council (or Committee) either personally or by a person acting on his/her behalf and will be notified of the time and date of this meeting.

ROD NICHOLLS
Chief Executive Officer

CASEY CITY COUNCIL

Notice is given that the Casey City Council proposes to make Local Law No. 1—Meeting Procedures and use of Common Seal pursuant to the Local Government Act 1989 (the Act).

The purpose of the Local Law is set out as follows:

- A. Regulating the conduct of meetings of Council and Committees, as required by Section 91 (1) of the Act.
- B. Regulating and controlling the procedures regarding the conduct of meetings of Council and special and advisory committees, with particular regard to the notice required and the keeping of minutes;
- C. Regulating the use of the common seal of Council and prohibiting any unauthorised use of it, as required by Section 5 (3) (C) of the Act; and
- D. Providing for the administration of Council powers and functions.

The general purport of the Local Law is that it:

- Provides for a quorum, address for delivery of notices, circulation of notice papers and agendas for ordinary meetings.
- Provides for business of ordinary meetings and special meetings, order of business and that meetings are open to the public.
- Provides for confirmation of minutes, reception of committee reports at ordinary meetings, suspension of standing orders and deputations.

- Provides for general business or ordinary business of ordinary meetings.
- Provides for election of Mayor.
- Provides for procedure for moving a motion or amendments.
- Provides for divisions of the Council, motions and debate.
- Provides that the Chairperson may speak, points of order, call to order and time limits.
- Provides for correspondence, petitions and joint letters.
- Provides for demanding of documents and revocations and alteration of previous resolutions.
- Provides for a conclusion time of meetings, adjournment of meetings, formal motions and recording of proceedings.
- Provides for dealing with disorderly expressions, visitors and members of the public, directions to leave the Council Chamber, responsibility and offences.
- Provides for use and keeping of the common seal, a signature to accompany the seal and unauthorised use of the common seal.
- Provides for the role of an Authorised Officer, other offences and penalties, infringement notices and service of notice.

A copy of the proposed Local Law may be inspected at the Council Offices at 340-350 Princes Highway, Narre Warren or Sladen Street, Cranbourne.

Submissions to Council on the proposed Local Law will be considered in accordance with Section 223 of the Act and are to be lodged within 14 days of the date of this notice.

Submissions should be addressed to Chief Executive, City of Casey, P.O. Box 1000, Narre Warren 3805.

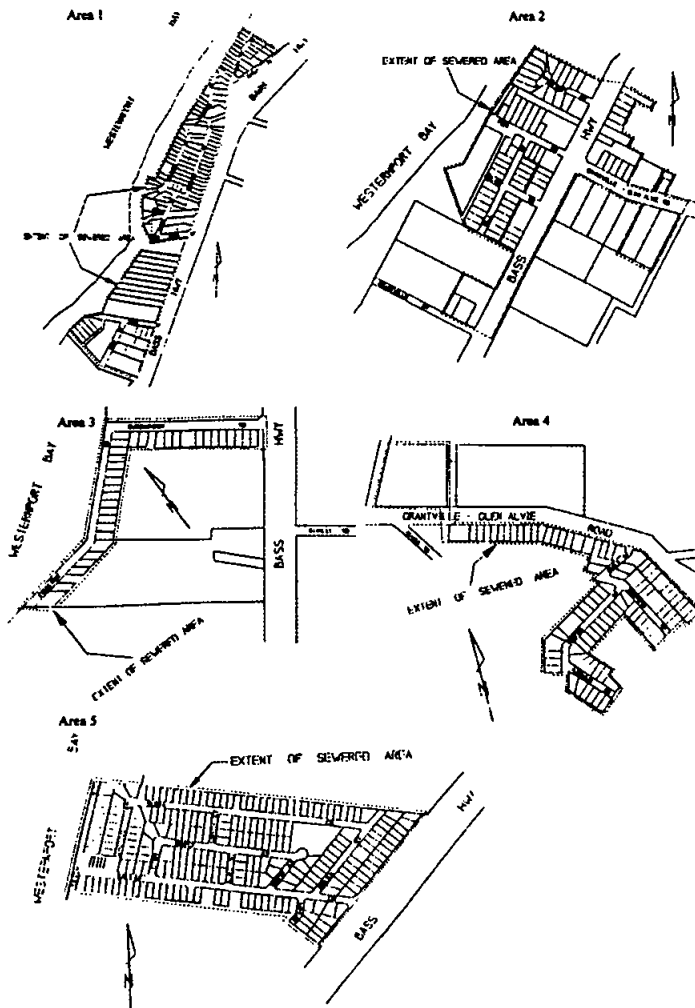
If you wish to be heard in support of your submission you must state that in your submission. The matter will be dealt with by Council at 2.30 p.m. on Wednesday, 6 November 1996 at Council's Cranbourne Office, Sladen Street, Cranbourne.

MIKE TYLER
Chief Executive

WESTERNPORT WATER
Grantville and Pioneer Bay Wastewater (Sewerage) District

Notice is hereby given that Westernport Water has made provisions for the carrying off the sewage from each and every property which, or any part of which, is within the sewerage area hereinafter defined in accordance with Section 144 of the Water Act 1989.

Each and every property described within the illustrated boundaries shall be declared a serviced (sewered) property on and after the first day of October 1996.



A copy of the notice and plans of the areas described above is available for inspection at the Authority's Office, Thompson Avenue, Cowes.

PETER VAN HAMOND
Manager Customer Services

**EUROA WATER MANAGEMENT
SCHEME**

I, Patrick John McNamara, Deputy Premier and Minister for Agriculture and Resources, have agreed that an investigation in relation to water management be carried out for Euroa, and that a community-based committee be appointed under Section 214 of the Water Act 1989.

The town of Euroa has a long history of flooding. The largest floods on record occurred in 1916 and 1993 causing widespread flooding and significant damages. In 1993, the (then) Shire of Euroa completed a flood study (Stage 1) to determine the nature and extent of flooding at Euroa. The Shire of Strathbogie has recently engaged consultants to extend this initial work and to carry out a floodplain management study (Stage 2).

The study area encompasses Euroa's urban area and its immediate surrounds within the Shire of Strathbogie.

The main study outcomes will include a flood damages assessment, a comprehensive floodplain management strategy which will include both structural and non-structural measures, and a comprehensive set of flood inundation maps.

A community-based committee will coordinate the preparation of a floodplain management strategy for Euroa in accordance with current floodplain management policy and practice guidelines, and will provide a forum for consultation throughout the study.

The committee will be made up of affected landowners in the study area and relevant public statutory bodies. All relevant interests (including environmental interests) will, as far as possible, be fairly represented on the committee. Expressions of interest for landowner representatives will be advertised in local newspapers and will be assessed by the Shire of Strathbogie.

When the investigation has been completed, the committee will prepare a water management scheme for public exhibition and comment under Section 215 of the Water Act 1989.

PATRICK McNAMARA
Deputy Premier
Minister for Agriculture and Resources

**Planning and Environment Act 1987
YARRA RANGES PLANNING SCHEME—
LOCAL SECTION
CHAPTER 3 (HEALESVILLE DISTRICT)
Notice of Amendment
Amendment L38**

The Council of the Shire of Yarra Ranges has prepared an amendment, Amendment L38, to the Yarra Ranges Planning Scheme—Local Section—Chapter 3 (Healesville District).

The amendment proposes to rezone Crown Allotments 20, 31, 32 and 33 Section 1, Mount Riddell Road, Healesville from Restricted Use Zone (RT 3) to a part Rural Zone and part Public Open Space Reservation, to facilitate the sale (and use by the private sector) of this land which is deemed to be surplus to Council needs.

SUBMISSIONS

The amendment can be inspected free of charge during normal office hours at the following Yarra Ranges Service Centres: Lilydale, Anderson Street, Lilydale; Monbulk, 94 Main Street, Monbulk; Healesville, 276 Maroondah Highway, Healesville; Upwey, 40 Main Street, Upwey; Yarra Junction, Warburton Highway/Hoddle Street, Yarra Junction and at Department of Infrastructure, Office of Planning and Heritage, Ground Floor, Olderfleet Building, 477 Collins Street, Melbourne.

Any submission about the amendment must:

- be made in writing, giving the submitter's name, address and, if practicable, a phone number for contact during office hours;
- set out the views on the amendment, that the submitter wishes to put before council and indicate what changes (if any) the submitter wishes made to the amendment; and
- state whether the person/s making the submission wishes to be heard in support of their submission.

Submissions must be sent to Mr Eric Howard, Chief Executive Officer, Shire of Yarra Ranges, P.O. Box 105, Lilydale 3140 and must reach the Shire at the above address by Thursday, 7 November 1996.

Enquiries about the amendment can either be made by calling at the Land Use Strategy Unit, Lilydale District Office, Anderson Street, Lilydale during normal office hours or by telephoning Emma Wakeham on either 1300 368 333 or directly on 9735 8378.

GRAHAM WHITT
Manager Land Use Strategy

Planning and Environment Act 1987
STONNINGTON PLANNING SCHEME
Notice of Amendment
Amendment L18

The City of Stonnington has prepared Amendment L18 to the Stonnington Planning Scheme.

The amendment affects a parcel of land with frontages to Anchor and Hillingdon Places, Prahran. For the purpose of this amendment the land is described as 181-201 High Street (Hillingdon Place) Prahran.

The amendment proposes allow the development of the site for a purpose of a five storey residential development with 53 dwellings and 53 car parking spaces having access off Hillingdon Place. The amendment incorporates the approval of a Development Plan which would negate the need for further planning permits.

An amendment to the local section of the Planning Scheme is required to allow the use of the ground floor for attached housing and flats. The Planning Scheme currently prohibits residential use of ground floor space in this zone. The amendment will also exempt the proposed residential development from the 20 metre height control which currently affects to the land. The development proposes to exceed the height limit by approximately 2 metres.

The amendment and supporting documentation can be inspected at the offices of City of Stonnington, Town Planning Department, Greville Street, Prahran, Victoria 3181 and the Department of Infrastructure, Office of Planning and Heritage, Ground Floor Map Room, 477 Collins Street, Melbourne, Victoria 3000.

Written submissions about the amendment should be addressed to Development Services, City of Stonnington, P.O. Box 21, Prahran, Victoria 3181 and must be received no later than 16 November 1996.

TIM BLYTHE
Planning Co-ordinator

Planning and Environment Act 1987
YARRA PLANNING SCHEME
Notice of Amendment
Amendment L27

The City of Yarra has prepared Amendment L27 to the local section of the Yarra Planning Scheme.

This amendment proposes to rezone land bounded by Spensley Street, Grant Street, Heidelberg Road and John Street, Clifton Hill from a Light Industrial Zone to a Residential C Zone. It also allows land at 33-35 Grant Street, Clifton Hill to be developed and used for six townhouses without a planning permit subject to the approval of a development plan.

The amendment is available for public inspection free of charge during office hours at City of Yarra, Urban Planning Department, Collingwood Town Hall, 140 Hoddle Street, Abbotsford 3067 and the Department of Planning and Development, Ground Floor, 477 Collins Street, Melbourne 3000.

Submission about the amendment must be sent to The Chief Executive Officer, City of Yarra, P.O. Box 168, Richmond 3121 by 11 November 1996.

Planning and Environment Act 1987
CRANBOURNE PLANNING SCHEME
Notice of Amendment
Amendment L176

The Frankston City Council has prepared Amendment L176 to the Local Section of the Cranbourne Planning Scheme.

This amendment proposes to reserve land at Cadles Road, Carrum Downs for a new Primary School.

It also makes a number of changes to the Carrum Downs Outline Development Plan including increasing the area of the proposed school site and deleting the proposed Cadles Road deviation.

The amendment can be inspected at Frankston City Council, Town Planning Department, Civic Centre, Davey Street, Frankston, Victoria 3199 and the Office of Planning and Heritage, Ground Floor, Olderfleet Building, 477 Collins Street, Melbourne, Victoria 3000.

Submissions about the amendment must be sent to Development Manager, Frankston City Council, P.O. Box 490, Frankston, Victoria 3199, Attention: John Eichler by 12 November 1996.

JON EDWARDS
Chief Executive Officer

**Planning and Environment Act 1987
KNOX PLANNING SCHEME
Notice of Amendment
Amendment L117**

Knox City Council has prepared an amendment which proposes to amend the Local Section of the Knox Planning Scheme, as follows:

Include the Use "Amusement Parlour" together with the Condition opposite that Use "The use must be within a Shopping Centre" in the following Zones:

1. The Knox Commercial Drive-In Zone prior to the Term "Bank" where it appears in the Table at Clause 105-1.2.
2. The Knox Commercial General Zone prior to the Term "Bank" where it appears in the Table at Clause 106-1.2.
3. The Knox Bayswater Central Retail Zone prior to the Term "Attendance Centre" where it appears in the Table at Clause 111A-1.2.

The amendment can be inspected at Knox City Council, Civic Centre, 511 Burwood Highway, Wantirna South 3152 and the Department of Infrastructure, Olderfleet Building, 477 Collins Street, Melbourne 3000.

Any persons affected by the amendment may make a submission in writing, which must be sent to Knox City Council, Private Bag Knox 1, M.D.C. Wantirna South 3152 by 12 November 1996.

Dated 1 October 1996

DAVID L. POPE
Manager—Planning and Development

**CORRIGENDUM
Planning and Environment Act 1987
DONCASTER AND TEMPLESTOWE
PLANNING SCHEME
Notice of Amendment
Amendment L111**

In the Government Gazette G38 dated 26 September 1996, Page 2534-2535, the closing date for submissions should read before 28 October 1996 not before 30 September 1996 as indicated.

BOB SEIFFERT
Chief Executive

Creditors, next of kin and others having claims against the estate of any of the under-mentioned deceased persons are required to send particulars of their claims to State Trustees Limited A.C.N. 064 593 148, 168 Exhibition Street, Melbourne, Victoria 3000 the personal representative, on or before 12 December 1996, after which date State Trustees Limited may convey or distribute the assets having regard only to the claims of which State Trustees Limited then has notice.

Akinshin, Iwan John (also known as Iwan Akinshin and also called John Iwan Akinshin), late of 22 Dowding Street, California Gully, retired, who died 26 July 1995.

Ames, Anna Catherine Mary (also known as Anna Kathryn Ames), late of 16 Summerlea Road, Mt Dandenong, hospitality worker, who died 16 May 1996.

Anderson, John Barry, late of 26 Livingston Street, Ivanhoe, pensioner, who died 16 June 1996.

Atkinson, Gary Noel, late of 17 Gipson Street, Diamond Creek, upholsterer, who died 24 May 1996.

Barkas, Eric, formerly of 12 Hodson Street, West Preston, but late of 47 Hamilton Road, New Gisborne, rate collector, who died 7 July 1996.

Brandon, Rita Irene, late of 21 Bolwarra Street, Chadstone, pensioner, who was found dead on 15 July 1996.

Burns, Elsie, late of 629 Riversdale Road, Camberwell, retired, who died on 18 July 1996.

Eames, Thomas Lyle, late of 40 Adams Street, Bendigo, salesman, who died on 9 November 1994.

Elliott, Florence Blackmore, late of 391 Maroondah Highway, Croydon, home duties, who died on 24 July 1996.

Emsley, Amelia Grace, late of 8 Deutscher Street, Avondale Heights, widow, who died 25 June 1996.

Hall, Reginald Gormanston, late of Lonsdale House, Cunningham Street, Northcote, pensioner, who died 12 July 1996.

Harding, William John, late of 31 David Street, Glenroy, retired, who died 21 June 1996.

Harvey, Raymond Charles, late of 7 McNamara Street, West Preston, pensioner, who died 4 July 1996.

Hawkins, James Charles, late of 21 Thackeray Street, Elwood, retired, who died 18 July 1996.

Hosking, Beatrice Jean, late of 26 Brewster Street, Essendon, home duties, who died 10 March 1996.

Hubbard, Alan Kenneth, late of Greenhills Hostel for the Aged, Clarence Street, Loch, Victoria, pensioner, who died 23 March 1996.

Hubbard, John, late of Koorooman House Nursing Home, Koonarra Road, Leongatha, pensioner, who died 22 July 1996.

Hudson, Gladys, late of 4/1 Washington Street, Toorak, pensioner, who died 25 July 1996.

Hughes, Betty May, late of 43A Davison Street, North Richmond, pensioner, who died 13 July 1996.

King, John Morgan (also known as Morgan William King), late of Bellbrae Close, 571 Upper Heidelberg Road, Heidelberg, pensioner, who died 5 July 1996.

Loger, Raymond Charles, late of 18 Bunaganowee Drive, Clifton Springs, retired, who died 4 July 1996.

Menear, Kathrine Fraser, formerly of 257 Doncaster Road, North Balwyn, but late of Bailey Hill, Tilehouse Lane, Denham, Buckinghamshire, England, retired, who died 7 June 1996.

Milton, Reginald Edward, late of Radford Lodge, 95 Radford Road, Reservoir, Victoria, pensioner, who died 21 May 1996.

O'Leary, Marie Grattan, late of 84 Wells Road, Beaumaris, retired, who died 5 August 1996.

Pecket, Christine Audrey, late of Healesville Nursing Home, Healesville, retired, who died 29 June 1996.

Sacuta, Antoni, late of 133 Kerr Street, Fitzroy, Victoria, pensioner, who died 20 July 1996.

Salkeld, William Henry, late of 75-77 Nepean Highway, Dromana, pensioner, who died 3 July 1996.

Saw, Frederick John (also known as John Frederick), late of La Trobe Retirement Village, Reservoir, Victoria, pensioner, who died 23 July 1996.

Thomas, Gloria Dawn, late of 39 Cook Street, Flinders, widow, who died 4 July 1996.

Twomey, Doris Isobel, late of 78 Bruce Street, Preston, housewife, who died 6 August 1996.

Wurbik, Robert, late of 10/77 Hotham Street, East St Kilda, retired industrial chemist, who died 11 July 1996.

Zauner, Erna, late of Essendon Private Nursing Home, 10 Fletcher Street, Essendon, Victoria, pensioner, who died 9 June 1996.

Dated at Melbourne 3 October 1996

J. L. OWEN
Manager, Estate Management
State Trustees Limited

Creditors, next of kin and others having claims against these following estates:

Chadwick, Norma Grace, late of 15 Stacey Street, Benalla, Victoria, pensioner, deceased, who died on 20 August 1996.

Goonan, Hilda Marjorie, also known as Goonan, Marjorie Hilda, late of Bairnsdale Regional extended Care Health Service, McKean Street, Bairnsdale, Victoria, pensioner, deceased, who died on 29 August 1996.

Harris, Noel, late of 175, 229 Hoddle Street, Collingwood, Victoria, pensioner, deceased, who died on 16 August 1996.

Herlihy, Leonard Henry, late of Corpus Christi Community, 855 Mickleham Road, Greenvale, Victoria, pensioner, deceased, who died on 15 July 1996.

Naggs, Ronald James, late of Wintringham Hostel, 79 Swallow Street, Port Melbourne, Victoria, pensioner, deceased, who died on 3 September 1996.

Simpson, Frederick William, late of Eaglemont Private Nursing Home, 25 Thoresby Grove, Ivanhoe, Victoria, pensioner, deceased, who died on 23 July 1996.

are required pursuant to Section 33 of the **Trustee Act 1958** to send particulars of their claims against the above-mentioned estates to State Trustees Limited, 168 Exhibition Street, Melbourne, Victoria on or before 12 December 1996, after which date State Trustees Limited A.C.N. 064 593 148 may convey or distribute the assets of the above-mentioned estates having regard only to the claims of which it then has notice.

Creditors, next of kin and others having claims against these following estates:

Bowden, Eunice, late of Lewisham Nursing Home, 15-17 Lewisham Road, Windsor, pensioner, deceased, intestate, who died on 13 July 1996.

Coupe, Claude, late of Eastwood Park, 16/80 Guthridge Parade, Sale, Victoria, pensioner, deceased, who died on 17 July 1996.

Paynter, Harold Bruce, late of 35 Crestview Close, Montrose, pensioner, deceased, who died on 3 June 1996.

Pegg, Annie Irene Pearl, late of 51 Melon Street, Braybrook, pensioner, deceased, who died on 18 July 1996.

Ricketts, John Frederick, late of "Salisbury House" Private Nursing Home, Salisbury Road, Upper Beaconsfield, Victoria, pensioner, deceased, who died on 4 July 1996.

Ross, Olga Brickman, late of Memorare Special Accommodation Home, 507 Orrong Road, Armadale, Victoria, pensioner, deceased, who died on 22 July 1996.

Sulamanovska, Beija, late of Dandenong Private Nursing Home, 6 Mason Street, Dandenong, pensioner, deceased, intestate, who died on 27 June 1996.

Trevena, Ian Harrie, late of 36 Carnavon Road, Strathmore, public servant, deceased, who died on 20 July 1996.

are required pursuant to Section 33 of the Trustee Act 1958 to send particulars of their claims against the above-mentioned estates to State Trustees Limited, 168 Exhibition Street, Melbourne, Victoria on or before 12 December 1996, after which date State Trustees Limited A.C.N. 064 593 148 may convey or distribute the assets of the above-mentioned estates having regard only to the claims of which it then has notice.

Creditors, next of kin and others having claims against these following estates:

Blount, James, late of Kirkbrae Presbyterian Homes, 794 Mt Dandenong Road, Kilsyth, Victoria, signalman, deceased, who died on 3 July 1996.

Bryant, Frank Reginald, late of 52/16 Sutherland Road, Armadale, Victoria, pensioner, deceased, who died on 24 July 1996.

De Pierro, Giacomo, late of Camberwell House, 22 Stanhope Grove, Camberwell, Victoria, pensioner, deceased, who died on 21 July 1996.

Helfrich, Evert, late of Wintringham Hostel and Lionsville Units, Williamstown, Victoria, pensioner, deceased, who died on 8 June 1996.

Hickey, Thomas Francis, late of Keith House, 39 Armadale Street, Armadale, Victoria, pensioner, deceased, who died on 13 May 1996.

Langdon, Estelle, late of Wangaratta and District Nursing Home, Green Street, Wangaratta, Victoria, pensioner, deceased, who died on 28 June 1996.

Ross, Grace Louise, late of Hazelmere Private Nursing Home, 800 Mt Dandenong Road, Montrose, Victoria, pensioner, deceased, who died on 2 June 1996.

are required pursuant to Section 33 of the Trustee Act 1958 to send particulars of their claims against the above-mentioned estates to State Trustees Limited, 168 Exhibition Street, Melbourne, Victoria on or before 12 December 1996, after which date State Trustees Limited A.C.N. 064 593 148 may convey or distribute the assets of the above-mentioned estates having regard only to the claims of which it then has notice.

Creditors, next of kin and others having claims against these following estates:

Burkitt-Jones, David, late of Singleton Project, 2 Alexandra Avenue, Ararat, pensioner, deceased, intestate, who died on 21 June 1996.

Lockwood, Mary, late of Westgate Private Nursing Home, 4 William Street, Newport, pensioner, deceased, who died on 31 August 1996.

O'Neill, Kevin John, late of The Queen Elizabeth Centre, 102 Ascot Street, Ballarat, Victoria, pensioner, deceased, intestate, who died on 5 May 1996.

Robertson, Eleanor Ruth, late of Anne Caudle Centre, 100-104 Barnard Street, Bendigo, pensioner, deceased, intestate, who died on 31 July 1996.

are required pursuant to Section 33 of the Trustee Act 1958 to send particulars of their claims against the above-mentioned estates to State Trustees Limited, 168 Exhibition Street,

Melbourne, Victoria on or before 12 December 1996, after which date State Trustees Limited A.C.N. 064 593 148 may convey or distribute the assets of the above-mentioned estates having regard only to the claims of which it then has notice.

Creditors, next of kin and others having claims against the estate of any of the under-mentioned deceased persons are required to send particulars of their claims to State Trustees Limited A.C.N. 064 593 148, 168 Exhibition Street, Melbourne, Victoria 3000 the personal representative, on or before 30 December 1996, after which date State Trustees Limited may convey or distribute the assets having regard only to the claims of which State Trustees Limited then has notice.

Hambleton, Ronald Charles, late of Braidhill Road, Macleod, tailor, who died 4 May 1996.

Hosking, Alfred William, 865 High Street, Reservoir, retired, who died 15 May 1996.

Karmasch, Eric Walter, 5 Crimea Street, Burnley, retired, who died 10 April 1996.

McKeeman, Andrew Watson Barbour, late of Union Hotel, Chapel Street, Prahran, retired, who died 9 April 1996.

Spain, Barry Stanley, late of 90 Warangery Drive, Rowville, pensioner, who died 4 May 1996.

Wolfenden, Marguerite Lewis, late of 144 Barrabool Road, Highton, home duties, who died 18 June 1996.

Dated at Melbourne 7 October 1996

J. L. OWEN
Manager, Estate Management
State Trustees Limited

Department of Treasury and Finance
SALE OF CROWN LAND BY PUBLIC
TENDER
Reference P043171

Tenders close 2.00 p.m. Thursday, 31 October 1996.

Property Address: Casterton-Portland Road, Sandford.

Crown Description: Allotment 26A, Township of Sandford.

Area: 8441 square metres.

Term of Sale: 10% deposit—balance 60 days.

Tenders: Addressed to: Crown Land Sales Tender Box, Ref: P043171, Department of Natural Resources and Environment, 17 Thompson Street, Hamilton 3300.

Tender Deposit: 10% of tendered amount to be lodged with tender.

Application Form: Available on request.

Co-ordinating Officer: Stewart Beaton, Land Sales Officer, Department of Natural Resources and Environment, 17 Thompson Street, Hamilton 3300, telephone 055 723033.

ROGER M. HALLAM
Minister for Finance

Department of Treasury and Finance
SALE OF CROWN LAND BY PUBLIC
TENDER
Reference P180775 GL66263

Tenders close 2.00 p.m. Thursday, 14 November 1996.

Property Address: Corner Pendelbury and Webster Streets, Alexandria.

Crown Description: Crown Allotment 30U, No Section, Parish of Alexandria.

Area: 4683 m².

Terms of Sale: 10% deposit, balance 60 days.

Tenders: To be addressed to: Land Sales Tender Box (Ref: P180775) Department of Natural Resources and Environment, 28 High Street, Seymour 3660.

Tender Deposit: 10% of tendered amount to be lodged with tender.

Application Form: Available on request.

Co-ordinating Officer: Peter Sabatino, Department of Natural Resources and Environment, 28 High Street, Seymour, telephone 057 921699.

ROGER M. HALLAM
Minister for Finance

Department of Treasury and Finance
SALE OF CROWN LAND BY PUBLIC
TENDER
Reference P180776 GL66262

Tenders close 2.00 p.m. Thursday, 14 November 1996.

Property Address: Webster Street, Alexandria.

Crown Description: Crown Allotment 30V, No Section, Parish of Alexandra.

Area: 4498 m².

Terms of Sale: 10% deposit, balance 60 days.

Tenders: To be addressed to: Land Sales Tender Box (Ref: P180776) Department of Natural Resources and Environment, 28 High Street, Seymour 3660.

Tender Deposit: 10% of tendered amount to be lodged with tender.

Application Form: Available on request.

Co-ordinating Officer: Peter Sabatino, Department of Natural Resources and Environment, 28 High Street, Seymour, telephone 057 921699.

ROGER M. HALLAM
Minister for Finance

Department of Treasury and Finance
SALE OF CROWN LAND BY PUBLIC
TENDER
Reference P040339

Tenders close 2.00 p.m. Thursday, 21 November 1996.

Property Address: Government Road, Panmure.

Crown Description: Allotment 12, Section 4A, Township of Panmure.

Area: 1.214 ha.

Term of Sale: 10% deposit—balance 60 days.

Tenders: Addressed to: Crown Land Sales Tender Box Ref: P040339, Department of Conservation and Natural Resources, 17 Thompson Street, Hamilton 3300.

Tender Deposit: 10% of tendered amount to be lodged with tender.

Application Form: Available on request.

Co-ordinating Officer: Stewart Beaton, Land Sales Officer, Department of Natural Resources and Environment, 17 Thompson Street, Hamilton 3300, telephone 055 723033.

ROGER M. HALLAM
Minister for Finance

Department of Treasury and Finance
SALE OF CROWN LAND BY PUBLIC
AUCTION
Reference P144214

On Saturday, 9 November 1996 at 1.00 p.m. on site.

Property Address: 68 Main Road, Lancefield.

Crown Description: Allotment 32A, Section C, Parish of Lancefield.

Area: 939 m².

Term of Sale: 10% deposit—balance 60 days.

Co-ordinating Officer: Kate Astall, Land Sales Officer, Department of Natural Resources and Environment, Geelong Office.

Selling Agent: Kilkenny Real Estate (Romsey) Pty Ltd, 110 Main Street, Romsey 3434, telephone (054) 29 6296.

ROGER M. HALLAM
Minister for Finance

Department of Treasury and Finance
SALE OF CROWN LAND BY PUBLIC
TENDER
Reference No. 01/4682

Tenders Close: Wednesday, 6 November 1996.

Address of Property: 32 Hughes Street, Ouyen.

Crown Description: Allotment 10A, Section 6, Township of Ouyen.

Area: 1674 m².

Terms of Sale: 10% deposit—balance 60 days.

Tenders: Addressed to: Sale Tender Box Ref: 96/6, Department of Natural Resources and Environment, 253 Eleventh Street, Mildura 3500 (forms available upon request).

Tender deposit: 10% of tendered amount to be lodged with tender.

Co-ordinating Officer: Les Trollope, Sales Officer, Department of Natural Resources and Environment, Mildura, telephone (050) 22 3044.

ROGER M. HALLAM
Minister for Finance

Department of Treasury and Finance
SALE OF CROWN LAND BY PUBLIC
AUCTION

Reference No. GL/19287

Auction Date: 26 October 1996 at 10.30
a.m. on site.

Address of Property: Former School
Residence, Ovens Highway, Tarrawingee.

Crown Description: CA 17H, Section F,
Parish of Tarrawingee.

Area: 958 m².

Terms of Sale: 10% Deposit, Settlement
70 Days.

Agent: Dean Rees, Stockdale and Leggo,
25a Rowan Street, Wangaratta, Victoria 3677,
telephone (057) 22 2336.

Officer Co-ordinating Sale: Anna
Brockhurst, Project Manager, Victorian
Government Property Group, Department of
Treasury and Finance.

ROGER M. HALLAM
Minister for Finance

EXEMPTION FROM NOTIFICATION OF
VACANCY UNDER SECTION 29 (2) OF THE
PUBLIC SECTOR MANAGEMENT ACT
1992

Position No. 25/90/0609/0, Speech
Pathologist, Class VPS-3, Plenty District,
North West Metropolitan Region, Department
of Education.

Reason for exemption

The above position has been reclassified to
recognise a demonstrated and significant shift
in work value in a specialised area of work,
the incumbent is an officer who is recognised
as satisfactorily discharging all of the
requirements of the position and the
Department Head considers that it is unlikely
that advertising the vacancy would attract a
more suitable candidate.

GEOFF SPRING
Secretary, Department of Education

EXEMPTION FROM NOTIFICATION OF
VACANCY UNDER SECTION 29 (2) OF THE
PUBLIC SECTOR MANAGEMENT ACT
1992

Position No. 25/93/0811/4, Guidance
Officer, Class VPS-4, Hamilton/Portland
district, Barwon South Western Region,
Department of Education.

Reason for exemption

The position has been reclassified to
recognise a demonstrated and significant shift
in work value in a specialised area of work,
the incumbent is an officer who is recognised
as satisfactorily discharging all of the
requirements of the position and the
Department Head considers that it is unlikely
that advertising the vacancy would attract a
more suitable candidate.

GEOFF SPRING
Secretary, Department of Education

EXEMPTION FROM NOTIFICATION OF
VACANCY UNDER SECTION 29 (2) OF THE
PUBLIC SECTOR MANAGEMENT ACT
1992

Position No. 25/95/0211/7, Guidance
Officer, Class VPS-4, Bendigo/Maryborough
district, Loddon Campaspe Mallee Region,
Department of Education.

Reason for exemption

The position has been reclassified to
recognise a demonstrated and significant shift
in work value in a specialised area of work,
the incumbent is an officer who is recognised
as satisfactorily discharging all of the
requirements of the position and the
Department Head considers that it is unlikely
that advertising the vacancy would attract a
more suitable candidate.

GEOFF SPRING
Secretary, Department of Education

EXEMPTION FROM NOTIFICATION OF
VACANCY UNDER SECTION 29 (2) OF THE
PUBLIC SECTOR MANAGEMENT ACT
1992

Position No. 25/97/0220/7, Guidance
Officer, Class VPS-4, Latrobe Valley district,
Gippsland Region, Department of Education.

Reason for exemption

The position has been reclassified to
recognise a demonstrated and significant shift
in work value in a specialised area of work,
the incumbent is an officer who is recognised
as satisfactorily discharging all of the
requirements of the position and the
Department Head considers that it is unlikely
that advertising the vacancy would attract a
more suitable candidate.

GEOFF SPRING
Secretary, Department of Education

Public Records Act 1973
DECLARATION OF RECORDS NOT AVAILABLE FOR PUBLIC INSPECTION

Whereas Section 10 of the **Public Records Act 1973** provides inter alia that—

the Minister by notice in the Government Gazette may declare that any specified records or records of a specified class transferred or to be transferred from a public office to the Public Record Office shall not be available for public inspection for a period specified in the declaration, being a period of not more than 30 years after the date of their transfer to the Public Record Office.

I, Jeff Kennett, Minister for the Arts do now by this notice declare that the records listed on the schedule below shall not be available for public inspection for a period of ten (10) years from the date of their transfer to the Public Record Office.

SCHEDULE

<i>VPRS No.:</i>	<i>Series Title</i>
8197/P3	General Correspondence Files: Multiple Number System II
8197/P6	General Correspondence Files: Multiple Number System II
8197/P7	General Correspondence Files: Multiple Number System II
8197/P8	General Correspondence Files: Multiple Number System II

Dated 11 September 1996

JEFF KENNETT
Premier and Minister for the Arts

Transport Act 1983
VICTORIAN TAXI DIRECTORATE
 Department of Infrastructure
 Commercial Passenger Vehicle Applications

Notice is hereby given that the following applications will be considered by the Victorian Taxi Directorate, a division of the Department of Infrastructure after 13 November 1996.

Notice of any objection to the granting of an application should be forwarded to reach the Manager, Licensing and Certification, Victorian Taxi Directorate, 598 Lygon Street, Carlton (P.O. Box 666, Carlton South 3053) not later than 7 November 1996.

It will not be necessary for interested parties to appear on the date specified, unless advised in writing by the Department.

N. W. Cove, South Morang. Application to license three commercial passenger vehicles in respect of any vehicle that meets the standards approved by the Victorian Taxi Directorate to operate as metropolitan hire cars from 6 John Ryan Drive, South Morang.

L. De Salvo, Greenvale. Application to license one commercial passenger vehicle in respect of a 1949 Jaguar sedan with seating capacity for 5 passengers to operate a service from 19 Ivanhoe Court, Greenvale for the carriage of passengers for wedding parties.

C. W. Hutchinson, Westmeadows. Application to license one commercial passenger vehicle in respect of a 1971 Rolls Royce saloon with seating capacity for 5 passengers to operate a service from 3 Lima Court, Westmeadows for the carriage of passengers for wedding parties and special occasions.

F. Schober, North Sunshine. Application to license five commercial passenger vehicles in respect of the following:

<i>Make</i>	<i>Year of Manufacture</i>	<i>Seating Capacity</i>
Jaguar sedan	1952	4
Jaguar stretched limousine	1955	7 (to be purchased)
Jaguar stretched limousine	1955	7 (to be purchased)
Mercedes Benz sedan	1950	3 (to be purchased)
Jaguar sedan	1955	4 (to be purchased)

to operate a service from 158 McIntyre Road, North Sunshine for the carriage of passengers for wedding parties.

G. I. Unwin, Patterson Lakes. Application to license one commercial passenger vehicle in respect of any vehicle that meets the standards approved by the Victorian Taxi Directorate to operate as a metropolitan hire car from 163 Gladesville Boulevard, Patterson Lakes.

A. & I. H. Woznicki, Musk. Application to license one commercial passenger vehicle to be purchased in respect of a 1994 Mazda bus with seating capacity for 22 passengers to operate a service from Trentham Road, Musk for the carriage of passengers on various tours to recognised places of interest throughout the State of Victoria.

Note: Passengers on various tours will be picked up/set down throughout the State of Victoria.

Dated 10 October 1996

ROBERT STONEHAM
Manager—Licensing and Certification
Victorian Taxi Directorate

**Biological Control Act 1986
DECLARATION OF TARGET
ORGANISMS**

I, Patrick McNamara, Minister for Agriculture and Resources, being the Victorian Biological Control Authority established under Section 8 of the **Biological Control Act 1986** ("the Act") declare under Section 32 (1) of the Act organisms of the kind specified in the Schedule below, being organisms that, for the purposes of a relevant law (being the **Biological Control Act 1984** of the Commonwealth) may be controlled by biological means, to be target organisms for the purposes of the Act.

Schedule

Organisms of the species *Oryctolagus cuniculus* (European rabbits).

Dated 7 October 1996

PATRICK McNAMARA
Minister for Agriculture and Resources
Victorian Biological Control Authority

**Biological Control Act 1986
DECLARATION OF AGENT ORGANISMS**

I, Patrick McNamara, Minister for Agriculture and Resources, being the Victorian Biological Control Authority established under Section 8 of the **Biological Control Act 1986** ("the Act") declare under Section 32 (2) of the Act prescribed live organisms of the kind specified in the Schedule below, being organisms that for the purposes of a relevant law (being the **Biological Control Act 1984** of the

Commonwealth) may be released to control target organisms, being organisms of the species *Oryctolagus cuniculus* (European rabbits), to be agent organisms for the purposes of the Act.

Schedule

Rabbit calicivirus disease organisms.

Dated 7 October 1996

PATRICK McNAMARA
Minister for Agriculture and Resources
Victorian Biological Control Authority

**Fisheries Act 1995
DECLARATION OF PEAK BODY**

I, Patrick McNamara, Minister for Agriculture and Resources, under Section 95 (1) of the **Fisheries Act 1995**, declare the Victorian Aquaculture Council as the recognised peak body representing aquaculture interests.

Dated 10 October 1996

PATRICK McNAMARA
Deputy Premier
Minister for Agriculture and Resources

**Stamps Act 1958
NOTICE UNDER SECTION 115**

Notice is hereby given that on 7 October 1996 the Comptroller of Stamps approved, pursuant to Section 115 (1) (a) of the **Stamps Act 1958**, for the purposes of Subdivision (12) of Division 3 of Part 2 of the **Stamps Act 1958**, the following equipment by which bets may be recorded and betting-tickets issued:

BOCS System comprising software developed by Gregory Cook and hardware manufactured by Bookmakers Oncourse Computer Services (BOCS).

DENZIL GRIFFITHS
Commissioner of State Revenue
in his capacity as Comptroller of Stamps

Party: Call To Australia.

New Address: 33 Hibiscus Avenue,
Bundoora, Victoria 3083.

Dated 27 September 1996

DR G. P. LYONS
Electoral Commissioner

Freedom of Information Act 1982
DELEGATION OF AUTHORITY
(Section 26)

Victorian Auditor-General's Office
General Authority

The officer occupying for the time being (whether on a permanent, acting or temporary basis) the position of Research Officer in the Victorian Auditor-General's Office is, pursuant to Section 26 of the Freedom of Information Act 1982, authorised to make all decisions on behalf of the said agency that are necessary to be made in order to comply with and give effect to the provisions of the Freedom of Information Act 1982 in respect of requests made to the said agency.

Dated 7 October 1996

C. A. BARAGWANATH
Auditor-General

Freedom of Information Act 1982
REVOCAION OF DELEGATION OF
AUTHORITY
(Section 26)

Victorian Auditor-General's Office
Revocation

The authority given to the officer occupying for the time being the position of Editorial and Reports Officer in the Victorian Auditor-General's Office is, pursuant to Section 26 of the Freedom of Information Act 1982, and published in the Victoria Government Gazette No. 108 dated 7 October 1985 is hereby revoked.

Dated 7 October 1996

C. A. BARAGWANATH
Auditor-General

CHANGE TO REGISTER OF POLITICAL
PARTY

In accordance with Section 148M of The Constitution Act Amendment Act 1958, I hereby give notice of the following change to the Register of Political Parties.

Land Act 1958
EXCHANGE OF LAND

I, Marie Tehan, the Honorable Minister for Conservation and Land Management do hereby give notice that, after the expiry of at least 14 days from the date of publication of this notice, I intend to enter into an agreement with Robert Keith Douglas, John Edward James Douglas and Neil Robert Douglas all of Stuart Mill, Via St Arnaud to exchange 85.79 hectares of Crown Land being Allotment 12C of Section A, Parish of Boola Boloke for 85 hectares of freehold land being Allotments 22B and 22C of Section A, Parish of Boola Boloke being part of the land in Certificate of Title Volume 7756, Folio 029.

Corr No.: P132695

Education Act 1958
APPOINTMENT OF INTERIM SCHOOL
COUNCIL OF ROSEBUD SECONDARY
COLLEGE

An Order of the Governor in Council was made on 8 October 1996 under Section 13 (4) of the Education Act 1958 removing the current members of the Rosebud Secondary College Council from office, and appointing an interim school council for Rosebud Secondary College.

PHILLIP GUDE
Minister for Education

Education Act 1958
NOTICE OF MAKING OF ORDERS
UNDER SECTION 13 (4) OF THE
EDUCATION ACT 1958

Five Orders of the Governor in Council were made on 8 October 1996 under Section 13 (4) of the Education Act 1958 amending the constituting Orders of the school councils of Christmas Hills Primary School, Invergordon Primary School, Macarthur Primary School, Mooroopna North Primary School, Trentham District Primary School to alter their membership configurations.

PHILLIP GUDE
Minister for Education

**Planning and Environment Act 1987
BAIRNSDALE (SHIRE) PLANNING
SCHEME**

**Notice of Approval of Amendment
Amendment L56**

The Minister for Planning and Local Government has approved Amendment L56 to the Bairnsdale (Shire) Planning Scheme.

The amendment comes into operation on the date this notice is published in the Government Gazette.

The amendment inserts a new Clause which will allow the responsible authority to consider a planning permit application to: (1) subdivide Lot 1, PS 87382, Parish of Wy Yung into a maximum of 3 lots; and (2) subdivide Lot 2, PS 87832, Parish of Wy Yung into a maximum of 3 lots.

A copy of the amendment can be inspected free of charge during office hours at the Department of Infrastructure, Ground Floor, 477 Collins Street, Melbourne and at the offices of the East Gippsland Shire Council, 55 Palmers Road, Lakes Entrance and the Bairnsdale Service Centre, 273 Main Road, Bairnsdale.

ADRIAN SALMON
Co-ordinator, Amendment Services
Local Government, Planning and Market
Information Division
Department of Infrastructure

**Planning and Environment Act 1987
BALLARAT PLANNING SCHEME**
Notice of Approval of Amendment
Amendment L8

The Minister for Planning and Local Government has approved Amendment L8 to the Ballarat Planning Scheme.

The amendment comes into operation on the date this notice is published in the Government Gazette.

The amendment rezones approximately 9 ha of land bounded by Charlesworth, Stawell, Rodier and Eureka Streets, Ballarat to Special Use Zone (Eureka Centre) from four Public Open Space Reservations, Light Industrial Zone and Railway Purposes Reserve. The amendment also reserves part of a former railway line land between Victoria and Charlesworth Streets to Public Open Space 1 (Public Park).

A copy of the amendment can be inspected free of charge during office hours at the Department of Infrastructure, Ground Floor, 477 Collins Street, Melbourne; the Department of Infrastructure, State Government Offices, Corner Mair and Doveton Streets, Ballarat and at the offices of the Ballarat City Council, Grenville Street Office, Grenville Street, Ballarat.

ADRIAN SALMON
Co-ordinator, Amendment Services
Local Government, Planning and Market
Information Division
Department of Infrastructure

**Planning and Environment Act 1987
BRIGHTON PLANNING SCHEME**
Notice of Approval of Amendment
Amendment L27

The Minister for Planning and Local Government has approved Amendment L27 to the Brighton Planning Scheme.

The amendment comes into operation on the date this notice is published in the Government Gazette.

The amendment rezones 1.4 hectares of land, comprising the former City of Brighton Municipal Depot at 22-24 Centre Road, East Brighton from Public Use Zone—Local Government to Residential C. The amendment also includes a site specific clause requiring a certificate of environmental audit or statement concerning the suitability of land for residential use.

A copy of the amendment can be inspected free of charge during office hours at the Department of Infrastructure, Ground Floor, 477 Collins Street, Melbourne and at the offices of the Bayside City Council, Royal Avenue, Sandringham.

ADRIAN SALMON
Co-ordinator, Amendment Services
Office of Planning and Heritage
Department of Infrastructure

**Planning and Environment Act 1987
CAMPASPE PLANNING SCHEME**
Notice of Approval of Amendment
Amendment L11

The Minister for Planning and Local Government has approved Amendment L11 to the Campaspe Planning Scheme.

The amendment comes into operation on the date this notice is published in the Government Gazette.

The amendment inserts a provision in Chapter 5, Clause 17.2 (Special Control—Floodway) to allow consent to be granted for a house on each lot in the Moorabinda Estate subdivision.

A copy of the amendment can be inspected free of charge during office hours at the Department of Infrastructure, Ground Floor, 477 Collins Street, Melbourne and at the offices of the Campaspe Shire Council, Heygarth Street, Echuca.

ADRIAN SALMON
Co-ordinator, Amendment Services
Local Government, Planning and Market
Information Division
Department of Infrastructure

Planning and Environment Act 1987
DELATITE PLANNING SCHEME
Notice of Approval of Amendment
Amendment L2

The Minister for Planning and Local Government has approved Amendment L2 to the Delatite Planning Scheme.

The amendment comes into operation on the date this notice is published in the Government Gazette.

The amendment rezones the existing Winton Motor Raceway from Rural B to Winton Motor Raceway (WMR) Zone, introduces detailed ordinance provisions for the new zone, and introduces an overlay control area that extends over the WMR Zone and the adjoining Rural B and Village Zones.

A copy of the amendment can be inspected free of charge during office hours at the Department of Infrastructure, Ground Floor, 477 Collins Street, Melbourne and at the offices of the Delatite Shire Council, Fawcner Drive, Benalla.

ADRIAN SALMON
Co-ordinator, Amendment Services
Local Government, Planning and Market
Information Division
Department of Infrastructure

Planning and Environment Act 1987
GREATER BENDIGO PLANNING SCHEME
Notice of Approval of Amendment
Amendment L38

The Minister for Planning and Local Government has approved Amendment L38 to the Greater Bendigo Planning Scheme.

The amendment comes into operation on the date this notice is published in the Government Gazette.

The amendment rezones the land at the corner of Condon Street and Marnie Road, Bendigo (former Kennington Primary School site) from a Public Purpose Reserve to a Restricted Business Zone to allow the expansion of the existing Strath Village Shopping Centre. The amendment amends Chapter 8 of the Greater Bendigo Planning Scheme and adds Clause 108.8A site specific controls, for the subject land.

A copy of the amendment can be inspected free of charge during office hours at the Department of Infrastructure, Ground Floor, 477 Collins Street, Melbourne; the Department of Infrastructure, Regional Office, 426 Hargreaves Street, Bendigo and at the offices of the Greater Bendigo City Council, Lyttleton Terrace, Bendigo.

ADRIAN SALMON
Co-ordinator, Amendment Services
Local Government, Planning and Market
Information Division
Department of Infrastructure

Planning and Environment Act 1987
MORWELL PLANNING SCHEME
Notice of Approval of Amendment
Amendment L58

The Minister for Planning and Local Government has approved Amendment L58 to the Morwell Planning Scheme.

The amendment comes into operation on the date this notice is published in the Government Gazette.

The amendment inserts a new Clause; Clause 7.3A allowing a Restricted retail premises and Trade supplies with a gross leasable floor area of not less than 2,000 square metres for the selling or hiring of automotive parts and accessories, camping equipment, computers and computer products, electric light fittings, equestrian supplies, floor coverings, furnishings, furniture, hardware supplies, household appliances, party supplies, swimming pools or any combination to these activities to establish on land known as Lot 2 on LP No. 142998 (Mid Valley Shopping Centre), Morwell. The development requires the consent of the responsible authority.

The amendment also makes a minor modification to Clause 7.3 (9) indicating that it applies only to Clauses 7.3 (2) to (8)

inclusively and modifies the Table to Clause 2.1 within the Commercial C Zone under Column 3.

A copy of the amendment can be inspected free of charge during office hours at the Department of Infrastructure, Ground Floor, 477 Collins Street, Melbourne and the Gippsland Office, Suite 4, 29 Breed Street, Traralgon and at the offices of the Latrobe Shire Council, 23-28 Kay Street, Traralgon.

ADRIAN SALMON
Co-ordinator, Amendment Services
Local Government, Planning and Market
Information Division
Department of Infrastructure

Planning and Environment Act 1987
HASTINGS PLANNING SCHEME
Notice of Approval of Amendment
Amendment L114

The Minister for Planning and Local Government has approved Amendment L114 to the Hastings Planning Scheme.

The amendment comes into operation on the date this notice is published in the Government Gazette.

The amendment is administrative in nature and replaces the existing Planning Scheme ordinance with an updated, reviewed and revised ordinance. The amendment is required as the existing ordinance had not been consolidated for a number of years. The amendment does not alter any of the existing planning controls in the Planning Schemes area.

A copy of the amendment can be inspected free of charge during office hours at the Department of Infrastructure, Ground Floor, 477 Collins Street, Melbourne and at the offices of the Mornington Peninsula Shire Council, Municipal Offices, Boneo Road, Rosebud.

ADRIAN SALMON
Co-ordinator, Amendment Services
Local Government, Planning and Market
Information Division
Department of Infrastructure

Planning and Environment Act 1987
WOORAYL PLANNING SCHEME
Notice of Approval of Amendment
Amendment L54

The Minister for Planning and Local Government has approved Amendment L54 to the Woorayl Planning Scheme.

The amendment comes into operation on the date this notice is published in the Government Gazette.

The amendment rezones part Crown Allotment 19, Section 30, Parish of Leongatha and parts of Lot 1 and 2 on Plan of Subdivision No. 330327, fronting the northern side of Yarragon Road (Strzelecki Highway) generally between Watson Road and Horn Street, Leongatha from partly Public Purposes—10—and partly Business Industrial to partly General Industrial and partly Public Purposes—MR—Main Road.

A copy of the amendment can be inspected free of charge during office hours at the Department of Infrastructure, Ground Floor, 477 Collins Street, Melbourne, at the Gippsland Office, Suite 4, 29 Breed Street, Traralgon and at the offices of the South Gippsland Shire Council, 9 Smith Street, Leongatha.

ADRIAN SALMON
Co-ordinator, Amendment Services
Local Government, Planning and Market
Information Division
Department of Infrastructure

Planning and Environment Act 1987
YARRA RANGES PLANNING SCHEME
Notice of Approval of Amendment
Amendment L32

The Minister for Planning and Local Government has approved Amendment L32 to the Yarra Ranges Planning Scheme.

The amendment comes into operation on the date this notice is published in the Government Gazette.

The amendment extends the date of commencement for a number of permitted uses for land on the corner of Monbulk Road and Terrys Avenue, Belgrave from 30 June 1996 to 30 June 1997.

A copy of the amendment can be inspected free of charge during office hours at the Department of Infrastructure, Ground Floor, 477 Collins Street, Melbourne and at the offices of the Yarra Ranges Shire Council, Anderson Street, Lilydale and the Sherbrooke District Office, Glenfern Road, Upwey.

ADRIAN SALMON
Co-ordinator, Amendment Services
Office of Planning and Heritage
Department of Infrastructure

Planning and Environment Act 1987
YARRA RANGES PLANNING SCHEME
Notice of Approval of Amendment
Amendment L14

The Minister for Planning and Local Government has approved Amendment L14 to the Yarra Ranges Planning Scheme.

The amendment comes into operation on the date this notice is published in the Government Gazette.

The amendment alters the Ordinance to make "tourist accommodation (minor)" a use subject to the grant of a planning permit in the Urban Conservation Zone.

A copy of the amendment can be inspected free of charge during office hours at the Department of Infrastructure, Ground Floor, 477 Collins Street, Melbourne and at the offices of the Shire of Yarra Ranges: Healesville District, 237 Maroondah Highway, Healesville; Lilydale District Office, 351 Glenfern Road, Upwey; Yarra Junction District Office, Warburton Highway/Hoddle Street, Yarra Junction; Monbulk Service Centre, 94 Main Street, Monbulk and Healesville Service Centre, 276 Maroondah Highway, Healesville.

ADRIAN SALMON
Co-ordinator, Amendment Services
Local Government, Planning and Market
Information Division
Department of Infrastructure

Planning and Environment Act 1987
CHELSEA PLANNING SCHEME
Notice of Lapsing of Amendment
Amendment L11

The Minister for Planning and Local Government has resolved to refuse Amendment L11 to the Chelsea Planning Scheme.

The amendment proposed to insert a new clause that would control the setback of buildings and the construction of works on land within 4.5 metres of the boundary of the City of Chelsea Foreshore Reserves and the Patterson River Reserve.

The amendment lapsed on 10 October 1996.

ADRIAN SALMON
Co-ordinator, Amendment Services
Local Government, Planning and Market
Services Division
Department of Infrastructure

Planning and Environment Act 1987
RODNEY PLANNING SCHEME
Notice of Lapsing of Amendment
Amendment L72

Pursuant to Section 30 (1) (a) of the Planning and Environment Act 1987, Amendment L72 to the Rodney Planning Scheme has lapsed.

The amendment proposed to introduce ordinance changes to allow the establishment of a prison on Lot 2, PS 321618p, Echuca-Mooroopna Road, Mooroopna.

The amendment lapsed on 9 June 1996.

ADRIAN SALMON
Co-ordinator, Amendment Services
Local Government, Planning and Market
Services Division
Department of Infrastructure

Planning and Environment Act 1987
SHEPPARTON PLANNING SCHEME
Notice of Lapsing of Amendment
Amendment L53

Pursuant to Section 30 (1) (a) of the Planning and Environment Act 1987, Amendment L53 to the Shepparton Shire Planning Scheme has lapsed.

The amendment proposed to rezone C.A. 42, Section C, Parish of Shepparton from Rural D to Low Density Residential.

The amendment lapsed on 9 September 1996.

ADRIAN SALMON
Co-ordinator, Amendment Services
Local Government, Planning and Market
Services Division
Department of Infrastructure

APPOINTMENT

**Agriculture and Veterinary Chemicals
(Control of Use) Act 1992
APPOINTMENT OF AUTHORISED
OFFICERS UNDER SECTION 53**

I, Catherine Hollywell, Manager Chemical Standards Branch in the Department of Natural Resources and Environment under Section 53 of the Agricultural and Veterinary Chemicals (Control of Use) Act 1992 hereby appoint:

Kerry Marie Dyson

being a person who holds an office in the Public Service to be an authorised officer for the purposes of all of the provisions of the Agricultural and Veterinary Chemicals (Control of Use) Act 1992.

Dated 3 October 1996

DR CATHERINE HOLLYWELL
Manager Chemical Standards Branch
Department of Natural Resources
and Environment

ORDERS IN COUNCIL

Local Government Act 1989

LA TROBE SHIRE COUNCIL

Number of Councillors to be Appointed

The Governor in Council acting under Part 10C of the Local Government Act 1989 Orders that:

1. This Order comes into operation on the day it is published in the Government Gazette.
2. The number of councillors assigned to the La Trobe Shire Council shall be seven (7).
3. The municipal district of La Trobe Shire Council shall be divided into seven (7) wards.
4. The number of councillors assigned to each ward will be one (1).
5. On the day this Order comes into operation the boundaries of each ward shall be fixed as described in the Schedules to this Order.

Schedule 1
ROSELLA WARD

Commencing on the Strezlecki Highway at the north-eastern angle of allotment 54A, Parish of Narracan South, being a point on the western boundary of the Shire; thence north-easterly by the Strezlecki Highway to Commercial Road; thence south-easterly by that road to the north-eastern angle of Lot 2 on Plan of Subdivision 322706; thence north-easterly by a line to Toners Lane; thence north-westerly and northerly by that lane to Old Melbourne Road; thence north-easterly and easterly by that road to Maryvale Road; thence south-easterly by that road to Old Melbourne Road; thence easterly by that road to the road forming the eastern boundary of allotment 25, Parish of Maryvale; thence northerly and north-westerly by that road to the southern boundary of allotment 29A; thence easterly by that boundary, northerly by the eastern boundary of that allotment and a line in continuation to the La Trobe River; thence north-westerly by that river to the Tyers River; thence northerly by that river to the north-western boundary of the Shire; thence generally westerly by the shire boundary and south-westerly and south-easterly by the Moe-Rawson Road to Moe North Road; thence south-easterly by that road to the Narracan Creek; thence southerly by that creek to the Gippsland Railway; thence south-easterly by that railway to a

point due north to the most eastern angle of Lot 2 on Plan of Subdivision 131210X; thence south by a line to that angle; thence north-westerly by the southern boundary of that lot and a line in continuation to the Narracan Creek; thence southerly by that creek to a point in line with the southern boundary of allotment 174B, Parish of Moe; thence westerly by a line and the southern boundary of that allotment to Coalville Road; thence southerly by that road to Moe South Road; thence generally south-easterly by that road to the north-western angle of allotment 111, Parish of Moe, being a point on the western boundary of the Shire, and thence southerly, generally easterly and generally southerly by the shire boundary to the point of commencement.

Schedule 2
KESTREL WARD

Commencing on the north-western boundary of the Shire on the Moe-Rawson Road at Contour Drain; thence easterly by the Moe-Rawson Road to Moe North Road; thence south-easterly by that road to the Narracan Creek; thence southerly by that creek to the Gippsland Railway; thence south-easterly by that railway to a point due north of the most eastern angle of Lot 2 on Plan of Subdivision 131210X; thence south by a line to that angle; thence north-westerly by the southern boundary of that lot and a line in continuation to the Narracan Creek; thence southerly by that creek to a point in line with the southern boundary of allotment 174B, Parish of Moe; thence westerly by a line and the southern boundary of that allotment to Coalville Road; thence southerly by that road to Moe South Road; thence generally south-easterly by that road to the north-western angle of allotment 111, Parish of Moe, being a point on the western boundary the Shire, and thence westerly, northerly and north-easterly by the shire boundary to the point of commencement.

Schedule 3
CURRAWONG WARD

Commencing on the Strezlecki Highway at the north-eastern angle of allotment 54A, Parish of Narracan South, being a point on the western boundary of the Shire; thence north-easterly by the Strezlecki Highway to Stocks Road; thence easterly by that road to the Yinnar-Driffield Road; thence easterly and south-easterly by that road to Yinnar Road; thence north-easterly by that road to the

Middle Creek; thence generally south-easterly by that creek to Billy Creek; thence easterly by that creek to Monash Way; thence easterly and northerly by Monash Way to Glendonald Road; thence easterly by that road to Switchback Road; thence further easterly by the southern boundary of allotment 37, section A, Parish of Hazelwood to the western boundary of allotment 28, section A; thence northerly by that boundary, and easterly by the northern boundary of that allotment and further easterly by a line in continuation to Bennetts Creek, being a point on the western boundary of the Parish of Traralgon; thence northerly by the western boundary of that parish to the Princes Highway; thence north-easterly by that highway to a point in line with the eastern boundary of allotment 46, Parish of Traralgon; thence southerly by a line to the Gippsland Railway; thence north-easterly by that railway to Shakespeare Street; thence easterly by that street to McNairn Road; thence southerly by that road and a line in continuation to Stuart Street; thence southerly by that street to the north-eastern angle of allotment 5K, Parish of Loy Yang; thence westerly, southerly and westerly by the northern boundary of that allotment and further westerly by the northern boundary of allotment 5J to Traralgon Creek Road; thence southerly by that road to Bartons Lane; thence easterly by Bartons Lane and further easterly by the southern boundaries of allotments 5T and 5S to Scales Road; thence north-easterly by that road to the Hyland Highway; thence easterly by that highway to Flynn's Creek, being a point on the eastern boundary of the Shire, and thence southerly, south-westerly, north-westerly and generally northerly by the shire boundary to the point of commencement.

Schedule 4
HERON WARD

Commencing at the junction of Stocks Road with the Strezlecki Highway; thence easterly by Stocks Road to the Yinnar-Driffield Road; thence easterly and south-easterly by that road to Yinnar Road; thence north-easterly by that road to the Middle Creek; thence generally south-easterly by that creek to Billy Creek; thence easterly by that creek to Monash Way; thence easterly and northerly by Monash Way to Glendonald Road; thence easterly by that road to Switchback Road; thence further easterly by the southern boundary of allotment 37, section A, Parish of Hazelwood to the western boundary of allotment 28, section A; thence northerly by that boundary, and

easterly by the northern boundary of that allotment and further easterly by a line in continuation to Bennetts Creek, being a point on the western boundary of the Parish of Traralgon; thence northerly by the western boundary of that Parish to Princes Drive; thence south-westerly by that drive to Tramway Road; thence southerly by that road to the Gippsland Railway; thence south-westerly and westerly by that railway to McDonald Street; thence north-easterly by that street to Maryvale Road to the north-eastern angle of Lot A on Plan of Subdivision 218992; thence westerly and southerly by the northern and western boundaries of that lot to the north-eastern angle of Lot 18 on Plan of Subdivision 11865; thence westerly by the northern boundary of that lot and Leonard Street to Latrobe Road; thence southerly by that road to the north-eastern angle of allotment 44, Parish of Maryvale; thence westerly and southerly by the northern and western boundaries of that allotment and further southerly by the eastern boundaries of Lots 125, 147, 168, 181 and 190 on Plan of Subdivision 27635 to Jean Street; thence westerly by that street to Toners Lane; thence southerly and south-easterly by that lane to Princes Drive; thence south-easterly by a line to the north-eastern angle of lot 2 on Plan of Subdivision 322706; thence westerly by Commercial Road to the Strezlecki Highway, and thence south-westerly by that highway to the point of commencement.

Schedule 5
KINGFISHER WARD

Commencing on the junction of Jean Street with Toners Lane; thence northerly by Toners Lane to Old Melbourne Road; thence north-easterly and easterly by that road to Maryvale Road; thence south-easterly by that road to Old Melbourne Road; thence easterly by that road to the north-eastern angle of allotment 83, Parish of Maryvale, being a point on the eastern boundary of that parish; thence southerly by that boundary to Princes Drive; thence south-westerly by that drive to Tramway Road; thence southerly by that road to the Gippsland Railway; thence south-westerly and westerly by that railway to McDonald Street; thence north-easterly by that street and Maryvale Road to the north-eastern angle of Lot A on Plan of Subdivision 218992; thence westerly and southerly by the northern and western boundaries of that lot to the north-eastern angle of Lot 18 on Plan of Subdivision 11865; thence westerly by the northern boundary of that lot and Leonard

Street to Latrobe Road; thence southerly by that road to the north-eastern angle of allotment 44, Parish of Maryvale; thence westerly and southerly by the northern and western boundaries of that allotment and further southerly by the eastern boundaries of Lots 125, 147, 168, 181 and 190 on Plan of Subdivision 27635 to Jean Street, and thence westerly by that street to the point of commencement.

Schedule 6
IBIS WARD

Commencing on the western boundary of allotment 39, Parish of Boola Boola at Rintoul Creek, being a point on the northern boundary of the Shire; thence southerly by Rintoul Creek to the La Trobe River; thence easterly by that river to the Traralgon Creek; thence south-easterly by that creek to the north-eastern angle of allotment 24 Parish of Traralgon; thence westerly by the northern boundary of that allotment to the eastern boundary of Lot 1 on Plan of Subdivision 306638; thence southerly by that boundary, the eastern boundary of Lot E on Plan of Subdivision 204320 and Stockdale Road to Grey Street; thence easterly by that street to Clarke Street; thence southerly by that street to Kay Street; thence easterly by that street to Breed Street; thence southerly by that street to the Princes Highway; thence south-westerly by that highway to the road forming the eastern boundary of allotment 64, Parish of Maryvale; thence northerly by the eastern boundary of the Parish of Maryvale to Old Melbourne Road; thence westerly by that road to the road forming the eastern boundary of allotment 25; thence northerly and north-westerly by that road to the southern boundary of allotment 29A; thence easterly by that boundary, northerly by the eastern boundary of that allotment and a line in continuation to the La Trobe River; thence north-westerly by that river to the Tyers River; thence northerly by that river to the north-western boundary of the Shire, and thence northerly and easterly by the Shire boundary to the point of commencement.

Schedule 7
LORIKEET WARD

Commencing on the western boundary of allotment 39, Parish of Boola Boola at Rintoul Creek, being a point on the northern boundary of the Shire; thence southerly by Rintoul Creek to the La Trobe River; thence easterly by that river to the Traralgon Creek; thence south-easterly by that creek to the north-eastern angle of allotment 24 Parish of

Traralgon; thence westerly by the northern boundary of that allotment to the eastern boundary of Lot 1 on Plan of Subdivision 306638; thence southerly by that boundary, the eastern boundary of Lot E on Plan of Subdivision 204320 and Stockdale Road to Grey Street; thence easterly by that street to Clarke Street; thence southerly by that street to Kay Street; thence easterly by that street to Breed Street; thence southerly by that street to the Princes Highway; thence north-easterly by that highway to a point in line with the eastern boundary of allotment 46, Parish of Traralgon; thence southerly by a line to the Gippsland Railway; thence north-easterly by that railway to Shakespeare Street; thence easterly by that street to McNairn Road; thence southerly by that road and a line in continuation to Stuart Street; thence southerly by that street to the north-eastern angle of allotment 5K, Parish of Loy Yang; thence westerly, southerly and westerly by the northern boundary of that allotment and further westerly by the northern boundary of allotment 5J to Traralgon Creek Road; thence southerly by that road to Bartons Lane; thence easterly by Bartons Lane and further easterly by the southern boundaries of allotments 5T and 5S to Scales Road; thence north-easterly by that road to the Hyland Highway; thence easterly by that highway to Flynns Creek, being a point on the eastern boundary of the Shire, and thence north-easterly, westerly, generally northerly, westerly and generally south-westerly by the shire boundary to the point of commencement.

Dated 8 October 1996

Responsible Minister:
ROBERT MACLELLAN
Minister for Planning and
Local Government

ANNETTE WILTSHIRE
Acting Clerk of the Executive Council

Local Government Act 1989
HEPBURN SHIRE COUNCIL
Number of Councillors to be Appointed

The Governor in Council acting under Part 10C of the Local Government Act 1989 Orders that:

1. This Order comes into operation on the day it is published in the Government Gazette.
2. The number of councillors assigned to the Hepburn Shire Council shall be five (5).

3. The municipal district of Hepburn Shire Council shall be divided into five (5) wards.

4. The number of councillors assigned to each ward will be one (1).

5. On the day this Order comes into operation the boundaries of each ward shall be fixed as described in the Schedules to this Order.

Schedule 1
CAMERON WARD

Commencing on the Werona-Kingston Road to Joyces Creek, being a point on the northern boundary of the Shire; thence southerly and south-westerly by the Werona-Kingston Road to White Hills Road; thence further south-westerly by that road to Hepburn Street, Smeaton; thence westerly by that street to the Creswick-Newstead Road; thence south-westerly by that road to Birch Creek; thence south-easterly by that creek to a point in line with T.May's Road; thence southerly by a line, T.May's Road and the Kingston-Newlyn Road to the Midland Highway; thence westerly by that highway to the north-western angle of allotment 42, section Z, Parish of Creswick; thence north-westerly by a line to the north-eastern angle of allotment 3, section F¹; thence northerly by the road forming the eastern boundary of that allotment to the road forming the southern boundary of allotment 9^A, section G; thence westerly by that road to the former Creswick to Daylesford Railway; thence south-westerly by that former railway to the Clunes-Creswick Road; thence north-westerly by that road to the south-western boundary of the Shire, and thence northerly, westerly, northerly, generally easterly, again northerly, again easterly and south-easterly by the shire boundary to the point of commencement.

Schedule 2
CRESWICK WARD

Commencing on the southern boundary of the Shire, on the Daylesford-Ballarat Road; thence northerly by the Daylesford-Ballarat Road to Ryries Road; thence further northerly by that road to the Midland Highway; thence westerly by that highway to the north-western angle of allotment 42, section Z, Parish of Creswick; thence north-westerly by a line to the north-eastern angle of allotment 3, section F¹; thence northerly by the road forming the eastern boundary of that allotment to the road forming the southern boundary of allotment 9^A, section G; thence westerly by that road to the former Creswick to Daylesford Railway; thence south-westerly by that former railway

to the Clunes-Creswick Road; thence north-westerly by that road to the western boundary of the Shire, and thence generally southerly and easterly by the shire boundary to the point of commencement.

Schedule 3
BIRCH WARD

Commencing on the Werona-Kingston Road to Joyces Creek, being a point on the northern boundary of the Shire; thence southerly and south-westerly by the Werona-Kingston Road to White Hills Road; thence further south-westerly by that road to Hepburn Street, Smeaton; thence westerly by that street to Creswick-Newstead Road; thence south-westerly by that road to Birch Creek; thence south-easterly by that creek to a point in line with T.May's Road; thence southerly by a line, T.May's Road and the Kingston-Newlyn Road to the Midland Highway; thence easterly by that highway to Ryries Road; thence southerly by that road and the Daylesford-Ballarat Road to the southern boundary of the Shire; thence generally easterly and generally north-easterly by the shire boundary to a point due south of the south-western angle of allotment 16, section 4A, Parish of Wombat; thence due north by a line to the south-western angle of allotment 16, section 4A; thence northerly by the western boundary of that allotment to Telegraph Road; thence easterly by that road to the Ballan-Daylesford Road; thence generally northerly by that road, King Street and Vincent Street to Stanbridge Street, Daylesford; thence westerly by a line in continuation of Stanbridge Street to Bridport Street; thence northerly by that street to Raglan Street; thence easterly by that street to Vincent Street; thence northerly by that street and Main Road to Mineral Springs Crescent; thence northerly and generally easterly by that crescent, further easterly by Forest Avenue and north-easterly by the Hepburn-Dry Diggings Road to the eastern boundary of the Township of Hepburn; thence northerly by that boundary and westerly by the northern boundary of the Township of Hepburn to Spring Creek; thence north-westerly by that creek to the Hepburn-Newstead Road; thence generally northerly by that road to Yandoit Creek Road; thence westerly by that road to the Shire boundary, and thence south-westerly by the shire boundary to the point of commencement.

Schedule 4
COLIBAN WARD

Commencing on the eastern boundary of the Shire, on the Springhill-Glenlyon Road,

at Kangaroo Creek; thence generally southerly by Kangaroo Creek to Doctors Creek; thence southerly by that creek to a point in line with northern boundary of allotment 55^A, Parish of Coliban; thence easterly by a line and the northern boundaries of allotments 55^A, 55^D, 55^B and southerly by the eastern boundary of allotment 55^B to the road forming the eastern boundary of allotment 55^D; thence south-easterly by that road to the Trentham-Springhill Road; thence south-westerly and southerly by that road to the Glenlyon-Little Hampton Road; thence generally north-westerly by that road to the south-eastern angle of allotment 14, section 1, Parish of Glenlyon; thence westerly by the southern boundary of that allotment to the southern boundary of the Township of Glenlyon; thence westerly by that boundary and Gooches Lane to the Daylesford-Malmsbury Road; thence south-westerly by that road to the Midland Highway; thence south-easterly by a line to the north-eastern angle of allotment 8, section 3, Parish of Wombat; thence southerly by the eastern boundary of that allotment to the Daylesford-Trentham Road; thence westerly by that road to Lyman Street; thence southerly by that street to Settlement Road; thence westerly by that road and a line in continuation to East Street; thence southerly by the street to Stanbridge Street; thence westerly by that street to Vincent Street; thence southerly by that street, King Street and the Ballan-Daylesford Road to Telegraph Road; thence westerly by that road to the north-western angle of allotment 16, section 4A, Parish of Wombat; thence southerly by the western boundary of that allotment to its south-western angle; thence due south by a line to the southern boundary of the Shire and thence generally easterly, generally northerly and generally north-westerly by the shire boundary to the point of commencement.

Schedule 5
HOLCOMBE WARD

Commencing on the eastern boundary of the Shire, on the Springhill-Glenlyon Road, at Kangaroo Creek; thence generally southerly by Kangaroo Creek to Doctors Creek; thence southerly by that creek to a point in line with northern boundary of allotment 55^A, Parish of Coliban; thence easterly by a line and the northern boundaries of allotments 55^A, 55^D and 55^B and southerly by the eastern boundary of allotment 55^B to the road forming the eastern boundary of allotment 55^D; thence south-easterly by that

road to the Trentham-Springhill Road; thence south-westerly and southerly by that road to the Glenlyon-Little Hampton Road; thence generally north-westerly by that road to the south-eastern angle of allotment 14, section 1, Parish of Glenlyon; thence westerly by the southern boundary of that allotment to the southern boundary of the Township of Glenlyon; thence westerly by that boundary and Gooches Lane to the Daylesford-Malmsbury Road; thence south-westerly by that road to the Midland Highway; thence south-easterly by a line to the north-eastern angle of allotment 8, section 3, Parish of Wombat; thence southerly by the eastern boundary of that allotment to the Daylesford-Trentham Road; thence westerly by that road to Lyman Street; thence southerly by that street to Settlement Road; thence westerly by that road and a line in continuation to East Street; thence southerly by that street to Stanbridge Street; thence westerly by that street and a line in continuation to Bridport Street; thence northerly by that street to Raglan Street; thence easterly by that street to Vincent Street; thence northerly by that street and Main Road to Mineral Springs Crescent; thence northerly and generally easterly by that crescent, further easterly by Forest Avenue and north-easterly by the Hepburn-Dry Diggings Road to the eastern boundary of the Township of Hepburn; thence northerly by that boundary and westerly by the northern boundary of the Township of Hepburn to Spring Creek; thence north-westerly by that creek to the Hepburn-Newstead Road; thence generally northerly by that road to Yandoit Creek Road; thence westerly by that road to the Shire boundary, and thence northerly, generally easterly and generally southerly by the shire boundary to the point of commencement.

Dated 8 October 1996

Responsible Minister:
ROBERT MACLELLAN
Minister for Planning and
Local Government

ANNETTE WILTSHIRE
Acting Clerk of the Executive Council

Shop Trading Act 1987
EXEMPTION FROM CLOSING HOURS
PROVISIONS FESTIVALS

The Governor in Council under Section 8 (3) (b) of the Shop Trading Act 1987 exempts all shops in the area bounded by

Chapel Street, Anderson Street, Melba Avenue and the Railway Line located in the town of Lilydale in the municipal district of the Shire of Yarra Ranges, from any part of the provisions of Section 7 of the Shop Trading Act, for the purpose of conducting the Lilydale Annual Show Festival, on the following day:

Sunday, 17 November 1996 between the hours of 10.00 a.m. and 5.00 p.m.

Dated 8 October 1996

Responsible Minister:
MARK BIRRELL
Minister for Industry, Science
and Technology

ANNETTE WILTSHIRE
Acting Clerk of the Executive Council

**Shop Trading Act 1987
EXEMPTION FROM CLOSING HOURS
PROVISIONS EXHIBITIONS**

The Governor in Council under Section 8 (3) (c) of the Shop Trading Act 1987 exempts all shops in the area of the Lilydale Reserve and Melba Park located in the town of Lilydale in the municipal district of the Shire of Yarra Ranges, from any part of the provisions of Section 7 of the Shop Trading Act, for the purpose of conducting the Lilydale Annual Show, on the following days:

Saturday, 16 November 1996 from 5.00 p.m. to 8.00 p.m.; and

Sunday, 17 November 1996 between the hours of 10.00 a.m. and 5.00 p.m.

Dated 8 October 1996

Responsible Minister:
MARK BIRRELL
Minister for Industry, Science
and Technology

ANNETTE WILTSHIRE
Acting Clerk of the Executive Council

**Shop Trading Act 1987
EXEMPTION FROM CLOSING HOURS
PROVISIONS FESTIVALS**

The Governor in Council under Section 8 (3) (b) of the Shop Trading Act 1987 exempts all shops located in the Elsternwick Shopping Centre, Glenhuntly Road between Shoobra Road and the Railway Line, Selwyn Street between Sinclair Street and Glenhuntly

Road and Riddell Parade between Stanley Street and Glenhuntly Road in the municipal district of the City of Glen Eira, from any part of the provisions of Section 7 of the Shop Trading Act, for the purpose of conducting the Elsternwick Festival of Fables, on the following day:

Sunday, 27 October 1996 between the hours of 10.00 a.m. and 4.00 p.m.

Dated 8 October 1996

Responsible Minister:
MARK BIRRELL
Minister for Industry, Science
and Technology

ANNETTE WILTSHIRE
Acting Clerk of the Executive Council

**Shop Trading Act 1987
EXEMPTION FROM CLOSING HOURS
PROVISIONS FESTIVALS**

The Governor in Council under Section 8 (3) (b) of the Shop Trading Act 1987 exempts all shops located in the Broadmeadows Shopping Centre in the Hume City Council, during The Broadmeadows Spring Festival, from any part of the provisions of Section 7 of the Shop Trading Act on the following day:

Sunday, 20 October 1996 between the hours of 10.00 a.m. and 5.00 p.m.

Dated 8 October 1996

Responsible Minister:
MARK BIRRELL
Minister for Industry, Science
and Technology

ANNETTE WILTSHIRE
Acting Clerk of the Executive Council

**Crown Land (Reserves) Act 1978
INCORPORATION OF COMMITTEE OF
MANAGEMENT OF THE WARNEET
RECREATION RESERVE**

The Governor in Council under Section 14 A (1) of the Crown Land (Reserves) Act 1978, being satisfied that it is in the public interests to declare to be a corporation the Committee of Management appointed under Section 14 (2) of the Act of the land described in the schedule hereunder—

(a) declares that the Committee of Management shall be a corporation;

- (b) assigns the name "Warneet Recreation Reserve Committee of Management Incorporated" to the corporation; and

under Section 14 B (3) of the Act, appoints Darren Richard Butler to be Chairperson of the corporation.

SCHEDULE

The land in the Township of Warneet, Parish of Sherwood temporarily reserved as a site for Public Recreation by Order in Council of 24 February 1959—(Rs 7791).

Dated 8 October 1996

Responsible Minister:

MARIE TEHAN
Minister for Conservation and
Land Management

ANNETTE WILTSHIRE
Acting Clerk of the Executive Council

Crown Land (Reserves) Act 1978
INCORPORATION OF COMMITTEE OF
MANAGEMENT OF THE SHELFORD
RECREATION RESERVE

The Governor in Council under Section 14 A (1) of the Crown Land (Reserves) Act 1978, being satisfied that it is in the public interests to declare to be a corporation the Committee of Management appointed under Section 14 (2) of the Act of the land described in the schedule hereunder—

- (a) declares that the Committee of Management shall be a corporation;
- (b) assigns the name "Shelford Recreation Reserve Committee of Management Incorporated" to the corporation; and

under Section 14 B (3) of the Act, appoints Mark Anthony Storm to be Chairperson of the corporation.

SCHEDULE

The land in the Township of Shelford, Parish of Doroq temporarily reserved as sites for Public Recreation by Orders in Council of 14 December 1906 and 13 August 1968—(Rs 4830).

Dated 8 October 1996

Responsible Minister:

MARIE TEHAN
Minister for Conservation and
Land Management

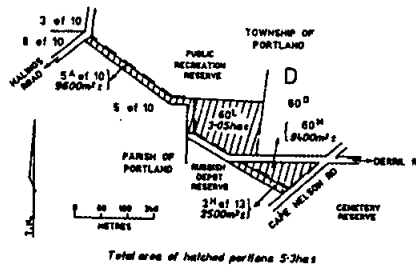
ANNETTE WILTSHIRE
Acting Clerk of the Executive Council

Crown Land (Reserves) Act 1978
CROWN LAND TEMPORARILY
RESERVED

The Governor in Council under Section 4 of the Crown Land (Reserves) Act 1978 temporarily reserves the following Crown land for the purpose mentioned:

MUNICIPAL DISTRICT OF THE
GLENELG SHIRE COUNCIL

PORTLAND—Public Recreation, 5.3 hectares, more or less, being Crown Allotments 60L and 60M, Section D, Township of Portland and Crown Allotment 5A, Section 10 and Crown Allotment 3H, Section 13, Parish of Portland as indicated by hatching on plan hereunder—(P69[10] & 3414) (Rs 3901).



Dated 8 October 1996

Responsible Minister:

MARIE TEHAN
Minister for Conservation and
Land Management

ANNETTE WILTSHIRE
Acting Clerk of the Executive Council

Crown Land (Reserves) Act 1978
REVOCATION OF TEMPORARY
RESERVATIONS

The Governor in Council under Section 10 of the Crown Land (Reserves) Act 1978 revokes the following temporary reservations:

COLLINGWOOD—The temporary reservation by Order in Council of 8 May 1951 of an area of 531 square metres of land in Section 13, City of Collingwood, Parish of Jika Jika as a site for Police purposes—(Rs 6659).

CORRYONG—The temporary reservation by Order in Council of 4 January 1883 of an area of 1.644 hectares of land in the

Township Corryong, Parish of Towong (formerly Parish of Towong, at Corryong) as a site for use of the Police Department, revoked as to part by various Orders so far only as the portion containing 1119 square metres shown as Crown Allotment 2M, Section 1, Township Corryong, Parish of Towong on Certified Plan No. 117247 lodged in the Central Plan Office—(Rs 8209).

DOWLING FOREST—The temporary reservation by Order in Council of 14 March 1916 of an area of 2.63 hectares, more or less, of land in Section 3, Parish of Dowling Forest as a site for an Ornamental Plantation, revoked as to part by Order in Council of 5 May 1964, so far as the balance remaining containing 7183 square metres, more or less—(Rs 1326).

LEEOR—The temporary reservation by Order in Council of 22 September 1890 of an area of 60.7 hectares of land in Section 6, Parish of Leeor as a site for Water Supply purposes, revoked as to part by various Orders, so far as the balance remaining containing 37.44 hectares—(Rs 10481).

Dated 8 October 1996

Responsible Minister:
MARIE TEHAN
Minister for Conservation and
Land Management

ANNETTE WILTSHIRE
Acting Clerk of the Executive Council

Crown Land (Reserves) Act 1978
NOTICE OF INTENTION

The Governor in Council under Section 10 of the **Crown Land (Reserves) Act 1978** gives notice of intention to revoke the following temporary reservations:

KANIVA—The temporary reservation by Order in Council of 6 August 1985 of an area of 1307 square metres of land being Crown Allotment 13, Section 18, Township of Kaniva, Parish of Kaniva as a site for a Departmental Residence—(Rs 12969).

MOYREISK—The temporary reservation by Order in Council of 4 July 1872 of an area of 8094 square metres of land in the Parish of Moyreisk (formerly portion of Allotment 3, Section 2) as a site for Common School purposes—(L6-4460).

MOYREISK—The temporary reservation by Order in Council of 4 July 1872 of an area of 11.13 hectares, more or less, of land in the Parish of Moyreisk (formerly the unappropriated portion of Allotment 3, Section 2) as a site for Watering purposes—(L6-4460).

Dated 8 October 1996

Responsible Minister:
MARIE TEHAN
Minister for Conservation and
Land Management

ANNETTE WILTSHIRE
Acting Clerk of the Executive Council

Crown Land (Reserves) Act 1978
NOTICE OF INTENTION

The Governor in Council under Section 10 of the **Crown Land (Reserves) Act 1978** gives notice of intention to revoke the following temporary reservation:

BAIRNSDALE—The temporary reservation by Order in Council of 5 May 1868 of an area of 1012 square metres, more or less, of land in Section 1, Township of Bairnsdale (formerly Town of Bairnsdale) Parish of Bairnsdale as a site Public Baths—(Rs 164475).

Dated 8 October 1996

Responsible Minister:
MARIE TEHAN
Minister for Conservation and
Land Management

ANNETTE WILTSHIRE
Acting Clerk of the Executive Council

Land Act 1958
UNUSED ROADS CLOSED

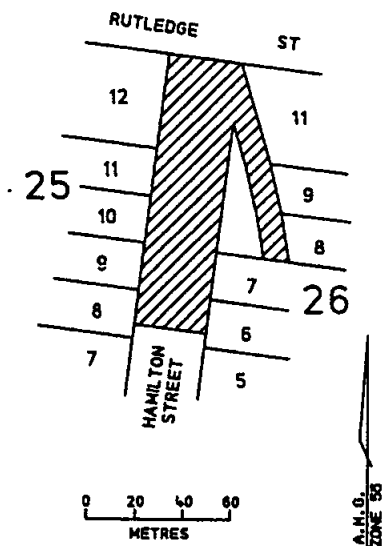
The Governor in Council under Section 349 of the **Land Act 1958** and with the consents in writing of the municipalities concerned and the adjoining owners closes the following unused roads:

MUNICIPAL DISTRICT OF THE
SOUTHERN GRAMPIANS SHIRE
COUNCIL

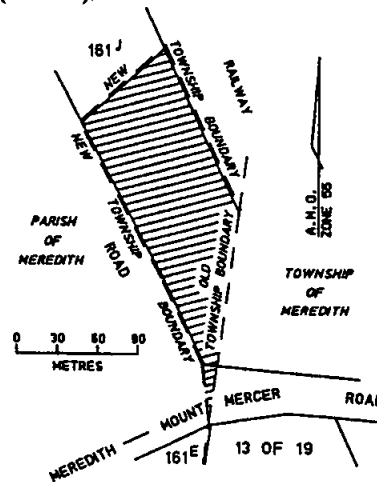
HAMILTON SOUTH—The road in the Parish of Hamilton South shown as Crown Allotment 78A, Section B, on Certified Plan No. 117333 lodged in the Central Plan Office—(L2-3834).

MUNICIPAL DISTRICT OF THE MITCHELL SHIRE COUNCIL

KILMORE—The road in the Township of Kilmore, Parish of Bylands as indicated by hatching on plan hereunder—(K47[4]) (L7-2197).



Township by proclamation of 17 May 1955 by addition thereto of the area indicated by hatching on plan hereunder—(M238[3]) (L1-4619).



Dated 8 October 1996

Responsible Minister:
MARIE TEHAN
Minister for Conservation and
Land Management

ANNETTE WILTSHIRE
Acting Clerk of the Executive Council

MUNICIPAL DISTRICT OF THE YARRA RANGES SHIRE COUNCIL

NARREE WORRAN—The road in the Parish of Narree Worrان shown as Crown Allotment 70G6, on Certified Plan No. 116950 lodged in the Central Plan Office—(94/129).

Dated 8 October 1996

Responsible Minister:
MARIE TEHAN
Minister for Conservation and
Land Management

ANNETTE WILTSHIRE
Acting Clerk of the Executive Council

Land Act 1958
EXTENSION OF TOWNSHIP OF MEREDITH

The Governor in Council under Section 25 (3) (d) of the Land Act 1958 extends the Township of Meredith proclaimed on 18 February 1861 as a Town and amended to a

Cemeteries Act 1958
SCALE OF FEES

Under Section 17 of the Cemeteries Act 1958 and on the recommendation of the Minister for Health, the Governor in Council consents to the making of the attached Scales of Fees in respect of the following Public Cemeteries:

- Barnawartha
- Bright
- Boorhaman
- Devenish
- Kangaroo Ground
- Lismore
- Pleasant Creek
- San Remo
- Sutton Grange
- Yan Yean

Cemeteries Act 1958
SCALE OF FEES

In pursuance of the powers conferred upon them by the Cemeteries Act the trustees of the Barnawartha Public Cemetery hereby make the following scale of fees, which shall come into operation upon publication in the Government Gazette, and from and after such publication every scale of fees heretofore made by the said trustees shall be and is hereby rescinded to the extent to which it conflicts with this scale.

	\$
Land	110.00
Sinking	360.00
Re-open with cover	360.00
LAWN SECTION	
Land including grave, plaque and vase	960.00
Second burial, grave plate and fee	540.00
Memorial Garden includes plaque and vase	310.00

G. L. FISHER, trustee
B. P. GEHRIG, trustee
V. A. GEHRIG, trustee

Cemeteries Act 1958
SCALE OF FEES

In pursuance of the powers conferred upon them by the Cemeteries Act the trustees of the Bright Public Cemetery hereby make the following scale of fees, which shall come into operation upon publication in the Government Gazette, and from and after such publication every scale of fees heretofore made by the said trustees shall be and is hereby rescinded to the extent to which it conflicts with this scale.

	\$
Grave Site: Lawn Section	350.00
Pioneer Section	250.00
Re-openings (Pioneer Section)	230.00
Memorial Tree Site	300.00
Interment fee	75.00
Inter weekends, public holidays	Extra 100.00
Interment fee for ashes in grave	125.00
Memorial wall niche site	80.00

Monumental fees	50.00
Search fees	25.00
Grave digging by hand	250.00
by machine	150.00

P. DICKENS, trustee
D. M. ROBERTS, trustee
J. WALKER, trustee

Cemeteries Act 1958
SCALE OF FEES

In pursuance of the powers conferred upon them by the Cemeteries Act the trustees of the Boorhaman Public Cemetery hereby make the following scale of fees, which shall come into operation upon publication in the Government Gazette, and from and after such publication every scale of fees heretofore made by the said trustees shall be and is hereby rescinded to the extent to which it conflicts with this scale.

	\$
Land 2.44 m x 1.22 m	100.00
Children (under 12 months)	20.00

Sinking charges 1.83 m deep
contract price + 10% administrative charge

RE-OPENING CHARGES

Grave with no cover	180.00
Grave with cover	200.00
Exhumation (when authorised)	500.00

OTHER CHARGES

Administrative fee per interment	40.00
Own selection of land	25.00
Permission to erect a headstone no greater than 700 mm x 450 mm x 70 mm	10.00

Search fee per request 15.00

ANDREW J. MCDONALD, trustee
B. T. JONES, trustee
B. O'KEEFE, trustee

Cemeteries Act 1958
SCALE OF FEES

In pursuance of the powers conferred upon them by the Cemeteries Act the trustees of the Devenish Public Cemetery hereby make the

following scale of fees, which shall come into operation upon publication in the Government Gazette, and from and after such publication every scale of fees heretofore made by the said trustees shall be and is hereby rescinded to the extent to which it conflicts with this scale.

	\$
Land 2.44 m x 1.22 m	100.00
Interment Fee	50.00
Erection of Monument	20.00
Interment of Ashes Niche Wall	70.00

DONALD SHARP, trustee
TIMOTHEY S. PELLY, trustee
KENNETH ALBERT HOOPER, trustee
BRIAN CHARLES HARKER, trustee

Cemeteries Act 1958
SCALE OF FEES

In pursuance of the powers conferred upon them by the Cemeteries Act the trustees of the Kangaroo Ground Public Cemetery hereby make the following scale of fees, which shall come into operation upon publication in the Government Gazette, and from and after such publication every scale of fees heretofore made by the said trustees shall be and is hereby rescinded to the extent to which it conflicts with this scale.

	\$
Memorial Plot	850.00
Lawn Plot	850.00
Interment Fee	210.00
Interment of Ashes Fee	75.00

VICKI D. WHITE, trustee
A. E. AVARD, trustee
MAX DELBRIDGE, trustee

Cemeteries Act 1958
SCALE OF FEES

In pursuance of the powers conferred upon them by the Cemeteries Act the trustees of the Lismore Public Cemetery hereby make the following scale of fees, which shall come into operation upon publication in the Government Gazette, and from and after such publication every scale of fees heretofore made by the said trustees shall be and is hereby rescinded to the extent to which it conflicts with this scale.

	\$
Land 2.44 m x 1.22 m	110.00
Grave digging	220.00
Interment fee	60.00
Reservation of land	30.00
Erection of headstone	30.00
Niche in Memorial wall	140.00
Reservation in Memorial wall	30.00
Re-open grave	200.00

LAWN SECTION

Land, including plaque and up to 6 lines	350.00
--	--------

ROBERT B. McPADDEN, trustee
D. GIBSON, trustee
J. L. IBBOTSON, trustee

Cemeteries Act 1958
SCALE OF FEES

In pursuance of the powers conferred upon them by the Cemeteries Act the trustees of the Pleasant Creek Public Cemetery hereby make the following scale of fees, which shall come into operation upon publication in the Government Gazette, and from and after such publication every scale of fees heretofore made by the said trustees shall be and is hereby rescinded to the extent to which it conflicts with this scale.

	\$
SINKING CHARGES FOR PRIVATE GRAVES	
Sinking Grave 1.83 m deep	242.00
Each additional 0.3 m	121.00
Re-open Graves	302.00
Sinking oversize Graves (extra)	168.00
Cancellation of order (if commenced)	126.00

LAND PURCHASE

Private Plot 2.44 m x 1.22 m	242.00
------------------------------	--------

EXTRA CHARGES

Interment not in prescribed hours, Saturdays, Sundays or Public Holidays

Digging Fee	New Grave	346.00			
	Reopen	210.00			NEW FEE
MISCELLANEOUS CHARGES			PUBLIC FEES		\$
Interment Fee		148.00	Interment in grave without exclusive right—stillborn child		80.00
Certificate of Right of Burial		51.00	Interment in grave without exclusive right—child up to 3 years		80.00
Number Plate, Stone or Brick		51.00	Interment in grave without exclusive right—others		195.00
Annual maintenance (optional)		148.00	PRIVATE GRAVES		
Permission to erect a Monument or Headstone 10% of cost—Minimum of \$10.00			Lawn grave 2.44 m x 1.22 m		400.00
Grave renovations or additional inscriptions		15.00	Monumental section grave 2.44 m x 1.22 m		400.00
Exhuming the remains of a body (when authorised)		360.00	Each interment in monumental or lawn grave		210.00
Interment of Ashes in private grave		100.00	Each interment in monumental or lawn grave—for child under 3 years		150.00
Ashes Plot and Interment of Two Ashes		200.00	Bronze Plaque 382 mm x 280 mm		220.00
BABY INTERMENT			NICHE WALL		
Interment in Grave without exclusive Right (stillborn)		106.00	Niche Wall—Interment and plaque		220.00
Interment in Grave with Right (stillborn)		210.00	Niche Wall—Reservation		110.00
Digging Fee in Full Grave		55.00	Niche Wall—Vase		30.00
Saturday or Sunday Extra			Transfer of ashes from another Cemetery		100.00
PUBLIC GRAVE			MEMORIAL WALL		
Interment without exclusive Right		200.00	Plaque and installation 136 mm x 102 mm		150.00
Number Stone		51.00	MISCELLANEOUS CHARGES		
MORVEN L. WHITEHEAD, trustee			Sinking grave for an oversize casket		45.00
WALTER M. HERMANN, trustee			Interment on a Saturday		30.00
WILLIAM L. MCGREGOR, trustee			Interment of Ashes into Grave		100.00
			Permission to construct a brick, stone or concrete grave (monumental section only)		60.00
			Permission to erect a headstone or monument (monumental section only)		60.00
			Exhuming the remains of a body (when Authorised)		400.00

**Cemeteries Act 1958
SCALE OF FEES OF THE SAN REMO
PUBLIC CEMETERY**

In pursuance of the powers conferred upon them by the Cemeteries Act the trustees of the San Remo Public Cemetery hereby make the following scale of fees, which shall come into operation upon publication in the Government Gazette, and from and after such publication every scale of fees heretofore made by the said trustees shall be and is hereby rescinded to the extent to which it conflicts with this scale.

M. HOPPER, trustee
JOHN FLEMING, trustee
W. D. POWER, trustee

Cemeteries Act 1958
SCALE OF FEES

In pursuance of the powers conferred upon them by the Cemeteries Act the trustees of the Sutton Grange Public Cemetery hereby make the following scale of fees, which shall come into operation upon publication in the Government Gazette, and from and after such publication every scale of fees heretofore made by the said trustees shall be and is hereby rescinded to the extent to which it conflicts with this scale.

	\$	
Land 2.44 m x 1.22 m	250.00	
Interment fee	50.00	
Sinking grave single depth or deeper	Contract price + 10% administrative charge	
Exhumation charge (when authorised)	500.00	
Re-open grave (no cover)	Contract Price	
Re-open grave (with cover)	Monumental mason's cost + contract price for sinking	

IVAN J. COLLISON, trustee
M. M. DAVIS, trustee
S. S. BARTY, trustee

Cemeteries Act 1958
SCALE OF FEES

In pursuance of the powers conferred upon them by the Cemeteries Act the trustees of the Yan Yean Public Cemetery hereby make the following scale of fees, which shall come into operation upon publication in the Government Gazette, and from and after such publication every scale of fees heretofore made by the said trustees shall be and is hereby rescinded to the extent to which it conflicts with this scale.

	\$	
GRAVE SITES		
Lawn Area A + B (inclusive of plaque)	1,200.00	
Monumental Lawn Area known as Lawn C* (exclusive of monuments)	1,200.00	

General Monumental	400.00
Reservation in Lawn Areas A, B or C (to be deducted from total price on use)	650.00
SINKING OF GRAVE	
To 2100 mm	300.00
OTHER	
Administrative fee per interment	100.00
Re-open	300.00
Interment of cremated remains	80.00
Permission to erect a headstone—10% of contract price	
Pre-need Site Fee	100.00

*A headstone must be erected. Height not to exceed 750 mm (inclusive of base), width 1100 mm, depth 400 mm.

J. BURGIO, trustee
M. JOLLY, trustee
A. R. JEFFREY, trustee

Dated 8 October 1996

Responsible Minister:
ROB KNOWLES
Minister for Health

ANNETTE WILTSHIRE
Acting Clerk of the Executive Council

Country Fire Authority Act 1958
FIXING THE RATE OF INTEREST FOR
THE PURPOSES OF SECTION 78 (4) (b)
AND (5) (e) OF THE COUNTRY FIRE
AUTHORITY ACT 1958

The Governor in Council under Section 78 (4) (b) and (5) (e) of the Country Fire Authority Act 1958 fixes the rate of interest for the purposes of Section 78 (4) (b) and (5) (e) at 10.75 per cent per annum to apply to amounts which first become due and payable under Section 78 (4) (a) and Section 78 (5) (d), respectively, on or after 1 October 1996.

Dated 1 October 1996

Responsible Minister:
BILL McGRATH
Minister for Police and
Emergency Services

ANNETTE WILTSHIRE
Acting Clerk of the Executive Council

Country Fire Authority Act 1958
FIXING THE RATE OF INTEREST FOR
THE PURPOSES OF SECTION 80 (1) (d)
OF THE COUNTRY FIRE AUTHORITY
ACT 1958

The Governor in Council under Section 80 (1) (d) of the Country Fire Authority Act 1958 fixes the rate of interest for the purposes of Section 80 (1) (d) at 10.75 per cent per annum to apply to amounts which first become due and payable on or after 1 October 1996.

Dated 1 October 1996

Responsible Minister:
BILL McGRATH
Minister for Police and
Emergency Services

ANNETTE WILTSHIRE
Acting Clerk of the Executive Council

Country Fire Authority Act 1958
FIXING THE RATE OF INTEREST FOR
THE PURPOSES OF SECTION 81 (c) OF
THE COUNTRY FIRE AUTHORITY ACT
1958

The Governor in Council under Section 81 (c) of the Country Fire Authority Act 1958 fixes the rate of interest for the purposes of Section 81 (c) at 10.75 per cent per annum to apply to amounts which first become due and payable under Section 81 (b) on or after 1 October 1996.

Dated 1 October 1996

Responsible Minister:
BILL McGRATH
Minister for Police and
Emergency Services

ANNETTE WILTSHIRE
Acting Clerk of the Executive Council

Metropolitan Fire Brigades Act 1958
FIXING THE RATE OF INTEREST FOR
THE PURPOSES OF SECTION 41 (4) (b)
AND (5) (e) OF THE METROPOLITAN
FIRE BRIGADES ACT 1958

The Governor in Council under Section 41 (4) (b) and (5) (e) of the Metropolitan Fire Brigades Act 1958 fixes the rate of interest for the purposes of Section 41 (4) (b) and (5) (e) at 10.75 per cent per annum to apply to

amounts which first become due and payable under Section 41 (4) (a) and Section 41 (5) (d), respectively, on or after 1 October 1996.

Dated 1 October 1996

Responsible Minister:
BILL McGRATH
Minister for Police and
Emergency Services

ANNETTE WILTSHIRE
Acting Clerk of the Executive Council

Metropolitan Fire Brigades Act 1958
FIXING THE RATE OF INTEREST FOR
THE PURPOSES OF SECTION 43 (1) (e) OF
THE METROPOLITAN FIRE BRIGADES
ACT 1958

The Governor in Council under Section 43 (1) (e) of the Metropolitan Fire Brigades Act 1958 fixes the rate of interest for the purposes of Section 43 (1) (e) at 10.75 per cent per annum to apply to amounts which first become due and payable on or after 1 October 1996.

Dated 1 October 1996

Responsible Minister:
BILL McGRATH
Minister for Police and
Emergency Services

ANNETTE WILTSHIRE
Acting Clerk of the Executive Council

Metropolitan Fire Brigades Act 1958
FIXING THE RATE OF INTEREST FOR
THE PURPOSES OF SECTION 45 (c) OF
THE METROPOLITAN FIRE BRIGADES
ACT 1958

The Governor in Council under Section 45 (c) of the Metropolitan Fire Brigades Act 1958 fixes the rate of interest for the purposes of Section 45 (c) at 10.75 per cent per annum to apply to amounts which first become due and payable under Section 45 (b) on or after 1 October 1996.

Dated 1 October 1996

Responsible Minister:
BILL McGRATH
Minister for Police and
Emergency Services

ANNETTE WILTSHIRE
Acting Clerk of the Executive Council

2668 G 40 10 October 1996

Victoria Government Gazette

Public Records Act 1973
SUSPENSION OF PROVISIONS OF
SECTIONS 9, 10 AND 11

The Governor in Council, under Sub-section 2 (3) of the **Public Records Act 1973**, suspends the operation of Sections 9, 10 and 11 of the Act in respect of all public records transferred according to that Act to the places of deposit specified in the Schedule.

SCHEDULE

Brambles Records Management, Building 1, Corner of Kiewa Valley Highway and Baranduda Drive, Baranduda, Victoria 3691; and Kestrel Information Management Pty Ltd, Units 58 and 60, 170 Forster Road, Mt Waverley, Victoria 3149.

Dated 3 September 1996

Responsible Minister:
JEFF KENNETT
Minister for the Arts

NICOLE WHITE
Acting Clerk of the Executive Council

**SUBORDINATE LEGISLATION ACT 1994
NOTICE OF MAKING OF STATUTORY
RULES**

Notice is given under Section 17 (2) of the Subordinate Legislation Act 1994 of the making of the following Statutory Rules:

105. *Statutory Rule:* Financial Institutions Duty (Bill of Exchange Exemption) Regulations 1996

Authorising Act: Financial Institutions Duty Act 1982

Date of Making: 8 October 1996

106. *Statutory Rule:* Business Franchise (Tobacco and Petroleum Products) (Further Amendment) Regulations 1996

Authorising Act: Business Franchise (Tobacco) Act 1974

Date of Making: 8 October 1996

107. *Statutory Rule:* Physiotherapists (Qualifications) Regulations 1996

Authorising Act: Physiotherapists Act 1978

Date of Making: 8 October 1996

**SUBORDINATE LEGISLATION ACT 1994
NOTICE THAT STATUTORY RULES ARE
OBTAINABLE**

Notice is given under Section 17 (3) of the Subordinate Legislation Act 1994 that the following Statutory Rules were first obtainable from Information Victoria, 318 Little Bourke Street, Melbourne on the date specified:

104. *Statutory Rule:* Road Safety (Procedures) (Parking Penalties) Regulations 1996

Authorising Act: Road Safety Act 1986

Date first obtainable: 10 October 1996

Code A

2670 G 40 10 October 1996

Victoria Government Gazette

Retail price will vary according to the number of pages in each special or periodical gazette. The table below sets out the prices that apply.

<i>Price Code</i>	<i>No. of Pages (Including cover and blank pages)</i>	<i>Price</i>
A	1-16	\$2.70
B	17-32	\$4.00
C	33-48	\$5.50
D	49-96	\$8.50
E	97-144	\$11.00
F	145-192	\$13.00
G	193-240	\$15.00
H	241-288	\$16.00
I	289-352	\$18.00
J	353-416	\$21.00
K	417-480	\$24.00
L	481-544	\$28.00

ADVERTISERS PLEASE NOTE

As from 10 October 1996

The last Special Gazette was No. 116
Dated 4 October 1996

The last Periodical Gazette was No. 2
Dated 2 September 1996



CONTENTS

	Page
Appointment	2653
Estates of Deceased Persons	2627
Government and Outer Budget Sector Agencies Notices	2634
Notice of Making of Statutory Rules	2669
Orders in Council—	
Acts— Local Government; Shop Trading; Crown Land (Reserves); Land; Cemeteries; Country Fire Authority; Metropolitan Fire Brigades; Public Records	2654
Private Advertisements	2627
Proclamation	2633

The Victoria Government Gazette is published by the Australian Government Publishing Service with the authority of the Government Printer for the State of Victoria
© State of Victoria 1996

ISSN 0819-5471

This publication is copyright. No parts may be reproduced by any process except in accordance with the provisions of the Copyright Act.

Products and services advertised in this publication are not endorsed by AGPS or the State of Victoria and neither of them accepts any responsibility for the content or the quality of reproduction. AGPS reserves the right to reject any advertising material it considers unsuitable for government publication.

Address all inquiries to the Government Printer for the State of Victoria

1 Macarthur Street

Melbourne 3002 Victoria Australia

Subscriptions

AGPS Victorian Operations

PO Box 263

Brunswick 3056

Telephone enquiries (03) 9387 8135

Fax (03) 9387 3404

Retail Sales

Information Victoria Bookshop

318 Little Bourke Street Melbourne 3000

Telephone enquiries (03) 9651 4100

Recommended Retail Price \$1.65



9 780644 457071