



# Victoria Government Gazette

No. G 9 Thursday 7 March 1996

## GENERAL

### GENERAL AND PERIODICAL GAZETTE

#### All copy to be sent to:

Government Gazette Officer  
AGPS Victorian Operations  
PO Box 263  
60 Fallon Street, Brunswick 3056  
Telephone (03) 9387 8135  
Fax (03) 9387 3404

#### Advertising Rates and Payment

##### Private Notices

Payment must be received in advance with advertisement details.

30 cents per word—Full page \$180.00

An additional cost must be included in prepayment if a copy of the gazette is required. Cheques should be made payable to AGPS Victorian Operations.

##### Government and Outer Budget Sector Notices

Not required to pre-pay

Advertisements must be faxed, and a cover sheet should be used, marked to the attention of the Gazette Coordinator.

Per Line	Camera Ready	Typeset
Single column	\$0.50	\$1.50
Double column	\$1.00	\$3.00
Full page	\$20.00	\$63.00

##### Copy Deadline for General Gazette:

9.30 a.m. Monday—(Private)

9.30 a.m. Tuesday—(Government and Outer Budget Sector)

Copy Prices—Page	
—Certified	\$1.50
—Gazette	\$3.50
	\$3.20

(All prices include Postage)

#### Advertisers should note:

- Late copy received at AGPS Victorian Operations after deadlines will be placed in the following issue of VGG, irrespective of any date/s mentioned in the copy (unless otherwise advised).
- Proofs will be supplied only when requested or at the direction of the Gazette Officer.
- No additions or amendments to material for publication will be accepted by telephone.
- Departments are requested not to lodge Executive Council papers for gazette unless a copy is provided with the Governor or Clerks signature on the relevant document.
- Government and Outer Budget Sector Agencies

##### Please note:

To ensure that material received can be reproduced, and that errors are minimised, the following guidelines are to be observed when submitting material by fax.

##### Fax resolution

Material sent by fax should be transmitted using Fine resolution (200 dots per inch by 200 dpi). Normal resolution is unacceptable.

##### Font Size

Use 12 point (10 pitch) or larger.

##### Font Style

Clear plain font styles, such as Helvetica, should be used.

#### Graphics

Line drawings should be transmitted as large as possible to ensure clarity. Drawings up to A4 size sent by fax using Fine resolution provide a good quality for reproduction.

#### Avoid

Italics, underlining, and full justification.

Ensure document is square when sending

Documents that are sent skewed are difficult to read and process.

If material does not meet above requirements your advertisement may not be published.

### SPECIAL GAZETTES

#### Copy to: Julia Saad

AGPS Victorian Operations  
60 Fallon Street,  
Brunswick 3056  
Telephone inquiries (03) 9387 8135  
Fax No. (03) 9387 3404.

#### Advertising Rates and Payment

##### Private Notices

Full page \$360.00

Payment must be received in advance with notice details.

##### Government and Outer Budget Sector

Full page	Camera Ready	Typeset
	\$27.00	\$85.05

#### Note:

The after hours contact number for Special Gazettes is:

Telephone 019 176 466

018 170 041

Pager 9483 4600

### SUBSCRIPTIONS AND RETAIL SALES

Copies of the Victorian Government Gazette can be purchased from AGPS Victorian Operations by subscription.

#### The Victorian Government Gazette

General and Special—\$165.00 each year

General, Special and Periodical—\$220.00 each year

Periodical—\$110.00 each year

Subscriptions are payable in advance and accepted for a period of one year. All subscriptions are on a firm basis and refunds for cancellations will not be given.

All payments should be made payable to AGPS Victorian Operations.

#### Subscription inquiries

AGPS Victorian Operations

PO Box 263

Brunswick Vic 3056

Telephone (03) 9387 8135

Fax (03) 9387 3404

## INDEX TO PRIVATE ADVERTISERS

A		Y
Aitken Walker & Strachan .....	516	Young Hubbard & Co. .... 517
Akhurst, Friend & Allaway .....	518	
<b>B</b>		
B. M. Caulfield .....	516	
Beck Sheahan Quinn & Kirkham .....	516, 519	
<b>C</b>		
Crawcour & Fikkers Pty. ....	517	
<b>D</b>		
Davine Fitzpatrick Kiddell .....	517	
Dunhill Madden Butler .....	519, 520	
<b>G</b>		
Goulopoulos Shiels & Mangopoulos .....	518	
<b>H</b>		
Henderson & Ball .....	519	
<b>J</b>		
John D. Mustow & Co. ....	520	
<b>K</b>		
Kenneth Robert Tuder .....	516	
<b>L</b>		
Littleton Hackford .....	518	
<b>M</b>		
Mahony Galvin Rylah .....	519	
McCarthy, McGuinness & Co. ....	517	
McSwineys .....	519	
Messrs Lamb Cassidy .....	517, 518	
<b>P</b>		
Peter John Crabb .....	516	
Phillips & Wilkins .....	518	
Price Higgins .....	518	
<b>S</b>		
Sale by the Sheriff .....	520	
Secombs .....	518	
Sewells .....	519	
Southall Partners .....	520	
<b>T</b>		
Templer & Associates .....	516	
Tivey & Holland .....	517	
Tragear & Associates Pty. ....	516	
Trust Company of Australia Ltd .....	517	
<b>W</b>		
Warren Woolcock .....	516	

**PUBLICATION OF THE  
"VICTORIA GOVERNMENT  
GAZETTE" (GENERAL)  
LABOUR DAY**

**Please Note:**

As you are aware there is a public holiday on Monday, 11 March 1996, therefore the gazette dated 14 March 1996, will be closing on Friday, 8 March 1996, 9.30 a.m. for private advertisers. Private advertisements received after 9.30 a.m. will be published in the gazette dated 21 March 1996. Please ensure that pre-payment is enclosed with the Advertisement.

JULIA SAAD  
Gazette Officer

---

## PRIVATE ADVERTISEMENTS

Notice is hereby given that the Partnership between Peter John Crabb of 13 Rothesay Avenue, Malvern East 3145 and Kenneth Robert Tudor of 2 Diamond Street, West Essendon 3040 conducted under the name of Crabb Tudor & Co. at 143a Burke Road, Glen Iris 3146 has been dissolved as from 31 December 1995 and notice is further given that all debts due to the said firm and accounts owing by the said firm should be sent to Mr Kenneth Tudor and Mr Peter Crabb care of 143a Burke Road, Glen Iris 3146.

Dated 13 February 1996

WARREN WOOLCOCK, solicitor of 1582 High Street, Glen Iris

WILLIAM DELACOURT WARWICK,  
deceased

Creditors, next of kin or others having claims in respect of the estate of William Delacourt Warwick, late of 17 Keefer Street, Mordialloc, retired seaman, deceased who died on 22 August 1995 are to send particulars of their claims to the executor care of the undermentioned solicitors by 15 May 1996, after which date the executor will distribute the assets having regard only to the claims of which the executor then has notice.

B. M. CAULFIELD, solicitors, 596A Main Street, Mordialloc

Creditors, next of kin and others having claims in respect of the estate of Pauline Frances Blampied, late of Rochester Road, Dingee, Victoria, home duties, deceased who died on 22 December 1995 are required by the trustee to send particulars of their claims to the trustee care of the undermentioned solicitors by 30 April 1996, after which date the trustee may convey or distribute the assets having regard only to the claims of which the trustee then has notice.

BECK SHEAHAN QUINN & KIRKHAM,  
110 Pall Mall, Bendigo

WINIFRED CAMPBELL FFRENCH, late of  
89 Union Road, Surrey Hills, home duties,  
deceased

Creditors, next of kin and others having claims in respect of the estate of the deceased who died on 8 July 1995 are required by the personal representatives ANZ Executors and Trustee Company Limited (A.C.N. 006 132 332)

of 530 Collins Street, Melbourne and Peter Thomas Ffrench of 1 Eliza Street, Black Rock to send particulars to them care of the undermentioned solicitors by 15 May 1996, after which date the personal representatives may convey or distribute the assets having regard only to the claims of which they then have notice.

AITKEN WALKER & STRACHAN,  
solicitors, 114 William Street, Melbourne

ISABELLA STELLA (also known as "Isabella Ghirardello" and also known as "Isabella Zolin"), late of 24 Coorie Crescent, Rosanna, Victoria, married woman, deceased

Creditors, next of kin and others having claims in respect of the estate of the deceased who died on 2 September 1995 are required by the executrix and trustee Lia Fumei of 42 Lyon Road, East Rosanna, Victoria, married woman, to send particulars to her care of the undermentioned solicitors by the date being two calendar months from the date of this advertisement after which date the executrix and trustee may convey or distribute the assets having regard only to the claims of which she then has notice.

TEMPLER & ASSOCIATES, solicitors, 101 Burgundy Street, Heidelberg

Creditors, next of kin and others having claim in respect of the estate of George Joseph Edward Ridd, late of St James Terrace, 296 Warrigal Road, Cheltenham 3192, retired, deceased, who died on 26 October 1995 are required by the executor of the estate Graham Charles Benwell of 9 Drovers Lane, Somerville 3912, manager, to send particulars of their claims in writing care of the undermentioned solicitors by 20 May 1996, after which date he will distribute the assets having regard only to the claims of which he then has notice.

TRAGEAR & ASSOCIATES PTY.,  
solicitors, 39 Melrose Street, Sandringham

MARGARET ORMOND COCHRAN, late of  
of 11 Tivoli Place, South Yarra, spinster,  
deceased

Creditors, next of kin and others having claims in respect of the estate of the deceased who died on 21 November 1995 are required by

the executor Trust Company of Australia Ltd of 151 Rathdowne Street, Carlton South to send particulars to the executor by 8 May 1996, after which date the executor may convey or distribute the assets having regard only to the claims of which he then has notice.

---

Creditors, next of kin and others having claims in respect of the estate of Martin Noel Pedretti, late of 13 Tormore Road, Boronia, Victoria, retired painter, who died on 9 September 1995 are to send particulars of their claim to the executor, Graeme Leslie Hubbard care of the undermentioned solicitors by 8 May 1996, after which date he will distribute the assets having regard only to the claims of which he then has notice.

YOUNG HUBBARD & CO., solicitors, 825 Burke Road, Camberwell

---

GLADYS MURIEL SPALDING, late of Sorrento Lodge, Back Beach Road, Sorrento, Victoria, widow, deceased

Creditors, next of kin and others having claims in respect of the estate of the deceased who died on 15 February 1995 are required to send particulars of their claims to the trustee Shane Christopher McCarthy of 2247 Point Nepean Road, Rye 3941 by 15 May 1996, after which date the trustee will distribute the assets of the estate having regard only to the claims of which he then has notice.

MCCARTHY, MCGUINNESS & CO., solicitors, 2247 Point Nepean Road, Rye

---

TERENCE WILLIAM WIGHT, of 92 Kinlock Street, Bell Post Hill, Geelong, in the State of Victoria, maintenance engineer the executor named in, and applicant for Originating Motion for Grant of Probate of the will of Louis Johnstone Wight, late of Engelbert Lodge, 70 Haverfield Street, Echuca in the said State, retired, deceased who died on 5 October 1995 requires all

Creditors, next of kin and others having claims against the property or estate of the said deceased to send to the said executors in the care of the firm of Crawcour & Fickers Pty., solicitors of 87 Yarra Street, Geelong, particulars in writing of such claims on or before 7 May 1996, after which date the executor intends to convey or distribute such property or

estate to or among the persons entitled thereto having regard only to the claims of which they shall then have notice.

CRAWCOUR & FICKERS PTY., solicitors, 87 Yarra Street, Geelong

---

Creditors, next of kin and others having claims in respect of the estate of Lilian May Turner, late of 1 Brook Street, Traralgon, home duties, deceased who died on 17 February 1996 are required by Marilyn Close of Healy's Road, Yinnar South, married woman and Julie Wright (formerly Julie Evans) of 4 Victoria Street, Toongabbie Administration assistant the executrices of the will of the deceased to send particulars of their claims to them care of the undermentioned solicitors by 22 May 1996, after which date they will convey or distribute the assets having regard only to the claims of which they then have notice.

DAVINE FITZPATRICK KIDDELL, barristers and solicitors, 101 Hotham Street, Traralgon

---

Creditors, next of kin and others having claims in respect of the estate of Leslie Jones, late of 87 Moore Street, Ararat, Victoria, caterer, deceased who died on 28 October 1995 are required by Lionel George Jones of 6 Blackie Avenue, Ararat, Victoria, engineer and Helen Barbara Pobjoy of 15 Barkly Street, West Ararat, Victoria, home duties the executors of the estate of the said deceased to send particulars in writing of their claims to the said executors care of the undermentioned solicitors on or before 2 May 1996, after which date they will distribute the assets having regard only to the claims of which they then have notice.

TIVEY & HOLLAND, solicitors, 97 Barkly Street, Ararat

---

Creditors, next of kin and other having claims in respect of the estate of James Stanley Murray, late of Unit 7, 37 Chapel Street, Whittington in the State of Victoria, builder, who died on 21 February 1995 are required to send particulars of their claims to the executors Vaughan Mervyn Lamb, Peta Louise Murray and Beth McBride care of the undermentioned solicitors by 10 May 1996, after which date the executors will distribute the assets having regard only to the claims of which they then have notice.

MESSRS LAMB CASSIDY, solicitors, 71 Little Malop Street, Geelong

Creditors, next of kin and other having claims in respect of the estate of Lloyd William Becker, late of Geelong in the State of Victoria, motor vehicle inspector, who died on 19 July 1995 are required to send particulars of their claims to the executor Clarence Becker, care of the undermentioned solicitors by 10 May 1996, after which date the executor will distribute the assets having regard only to the claims of which he then has notice.

MESSRS LAMB CASSIDY, solicitors, 71 Little Malop Street, Geelong

Creditors, next of kin and others having claims in respect of the estate of Harry John Driscoll Coxon, deceased, late of 80 Tarrengower Street, Yarraville, gentleman, who died on 21 December 1995 are requested to send particulars of their claims to the executors, John Patrick Spillane and Neil Ashley Andrews both of 100 Paisley Street, Footscray, solicitors care of the undersigned solicitors by 16 May 1996, after which date they will convey or distribute the assets having regard only to the claims of which they then have notice.

SECOMBS, solicitors, 100 Paisley Street, Footscray

Creditors, next of kin and others having claims in respect of the estate of Elizabeth Myrtle Emma Phillips late of "Bethlehem Home for the Aged", Golden Square, Victoria, widow, deceased, who died on 23 February 1996 are to send their claims to the substituted executors, Bruce Leonard Phillips and Heather Norma Phillips, both of 3 Stringybark Court, Strathdale, Victoria, care of the below mentioned solicitors by 15 May 1996, after which date they will distribute the assets of the deceased having regard only to the claims of which they then have notice.

LITTLETON HACKFORD, solicitors, "Law Chambers", 94 Buckley Street, Morwell

LORNA MARGARET CHRISTINA McROBBIE, late of Unit 3, 2A Warratah Street, Thomastown, Victoria, pensioner, deceased

Creditors, next of kin and others having claims in respect of the estate of the deceased who died on 15 December 1995 are required by the trustee, Leslie Elizabeth Reid of 223 Craigieburn Road, Craigieburn West, in the said State, Clerk, to send particulars to her by 7

March 1996, after which the trustee may convey or distribute the assets, having regard only to the claims of which she then has notice.

GOULOPOULOS SHIELS & MANGOPOULOS, solicitors of 228 Smith Street, Collingwood

HEINZ ERICH GERHARD STELLMACHER, late of 20 Cross Street, Batesford in the State of Victoria, retired electrician, deceased

Creditors, next of kin and others having claims in respect of the estate of the deceased who died on 10 August 1995 are required by the Administrator Edith Paga of Am Haferberg 21 Geesthacht Germany to send particulars to Price Higgins, 47 Yarra Street, Geelong 3220 solicitors for the administrator by 6 May 1996, after which date the Administrator may convey or distribute the assets having regard only to the claims of which she then has notice.

PRICE HIGGINS, solicitors, 47 Yarra Street, Geelong

Creditors, next of kin and others having claim in respect of the Estate of May Ethel Reeves, late of 770 Canterbury Road, Vermont, Widow deceased who died on 25 October 1995 are required by Winifred Brenda Fullarton of Unit 65, 112 Stud Road, Wantirna to send particulars of their claim to the said Winifred Brenda Fullarton by 7 May 1996 after which date they will convey or distribute the assets having had regard only to the claims of which they then have notice.

AKEHURST, FRIEND & ALLAWAY, Solicitors, Suite 1102, 10 Queen Street, Melbourne

ARTHUR CLARENCE SEAGER, deceased

Creditors, next of kin or others having claims in respect of the estate of Arthur Clarence Seager, late of 19 Clarendon Street, Thornbury, gentleman, deceased, who died on 16 February 1996 are to send particulars of their claims to the executor care of the undermentioned solicitors by 15 May 1996, after which date the executor will distribute the assets having regard only to the claims of which the executor then has notice.

PHILLIPS & WILKINS, solicitors, 129 James Street, Templestowe

BRENDA FAYE KENT, late of 24 Marks Street, Colac, deceased

Creditors, next of kin and others having claims in respect of the estate of the deceased who died on 22 January 1996 are required by the deceased's personal representative Neil Graeme Kent to send particulars to him care of the undermentioned solicitors by 10 May 1996, after which date the personal representative may convey or distribute the assets having regard only to the claims of which he then has notice.

SEWELLS, solicitor, 38 Murray Street, Colac

---

GORDON JOHN BERRY, deceased

Creditors, next of kin and others having claims in respect of the estate of Gordon John Berry, late of 122 Burke Street, Wangaratta, fibrous plasterer, deceased, who died on 21 November 1995 are to send particulars of their claims to the executors care of the undermentioned solicitors by 1 May 1996, after which date the executors will distribute the assets having regard only to the claims of which the executors then have notice.

McSWINEYS, solicitors, 57 Reid Street, Wangaratta

---

PHILLIP STANLEY POLGLAZE, deceased

Creditors, next of kin and others having claims in respect of the estate of Phillip Stanley Polglaze, late of 35 Etzel Street, Airport West, Victoria, gentleman, deceased, who died on 14 December 1995 are to send particulars of their claims to the executors care of the undermentioned solicitors by 8 May 1996 after which date the executors will distribute the assets having regard only to the claims of which the executors then have notice.

HENDERSON & BALL, solicitors, 722 High Street, East Kew

---

Creditors, next of kin and others having claims in respect of the estate of Kenneth George Beaumont, late of Eppalock Road, Strathfieldsaye, Victoria, deceased, who died on 10 December 1995 are required by the trustee to send particulars of their claims to the trustee care of the undermentioned solicitors by 30 May 1996, after which date the trustee may convey or distribute the assets having regard only to the claims of which the trustee then has notice.

BECK SHEAHAN QUINN & KIRKHAM, 110 Pall Mall, Bendigo

JOHN ROBERT LLOYD RAYWARD, deceased

Creditors, next of kin and others having claims in respect of the estate of John Robert Lloyd Rayward, late of 33 Rue Lacepede 75005, Paris France, but formerly of 80 King William Street, Adelaide, South Australia, retired property developer, deceased, who died on 7 July 1994 are to send particulars of their claims to the executor care of Piper Alderman solicitors of 167 Flinders Street, Adelaide, South Australia by 14 May 1996, after which date the executor will distribute the assets having regard only to the claims of which the executor then has notice.

DUNHILL MADDEN BUTLER, solicitors, 575 Bourke Street, Melbourne

---

BRUCE DEMPSTER FORD, late of 77 Oakbank Street, Newport, retired, deceased

Creditors, next of kin and others having claims in respect of the estate of the deceased who died on 10 November 1995 are required by Francis John Field of 400 Collins Street, Melbourne to send particulars to him care of the undermentioned solicitors by 23 May 1996, after which date the executor may convey or distribute the assets having regard only to the claims of which he then has notice.

MAHONY GALVIN RYLAH, solicitors, 400 Collins Street, Melbourne

---

LILIAN CATHERINE WHITEHEAD, deceased

Creditors, next of kin and others having claims in respect of the estate of Lilian Catherine Whitehead, late of 40 Brackenbury Street, Warrandyte, Victoria, gentlewoman, deceased, who died on 9 July 1995 are to send particulars of their claims to the executor Norma Marilyn Whitehead of 179 Macclesfield Road, Macclesfield, Victoria by 14 May 1996, after which date the executor will distribute the assets having regard only to the claims of which the executor then has notice.

DUNHILL MADDEN BUTLER, solicitors, 575 Bourke Street, Melbourne

---

Creditors, next of kin and other persons having claims against the estate of Elizabeth McIntyre Smith (also known as Elizabeth McIntyre-Smith), late of Flat 26/26 West Toorak Road, South Yarra, in the State of Victoria, retired, deceased, who died on 5 September 1995 are required to send

520 G 9 7 March 1996

particulars of their claims to the executor National Mutual Trustees Limited of 65 Southbank Boulevard, Southbank by 20 May 1996, after which date the executor will distribute the assets having regard only for the claims of which they then have had notice.

SOUTHALL PARTNERS, solicitors, 10 Cecil Place, Prahran

Creditors, next of kin and other persons having claims against the estate of Hugh Medicott Raymond, formerly of Millers Crescent, Moruya Heads, New South Wales, but late of Illawarra Retirement Trust Hostel, River Road, Moruya, New South Wales, gentleman, who died on 15 September 1995 are required by the executor of his estate Oliver Hugh Raymond of Cooalongatta Road, Tyers, Victoria, forester to send particulars of their claims to him care of the undersigned by 7 May 1996, after which date he may convey or distribute the estate having regard only to the claims of which he then has notice.

JOHN D. MUSTOW & CO., solicitors, 105 Queen Street, Melbourne

Creditors, next of kin and other persons having claims against the estate of Brian Colville O'Sullivan, late of 6 Finhaven Court, Kew, Victoria, accountant, who died on 17 November 1995 are required by the executors of his estate Huon Mitchell More O'Sullivan of Flat 7, 31 Dorrit Street, Carlton, Victoria, medical practitioner and Kerstin Margret More Fraser of 66 Fyfe Street, Hamilton, Victoria, public servant to send particulars of their claims to them care of the undersigned by 7 May 1996, after which date they will convey or distribute the estate having regard only to the claims of which they then have notice.

JOHN D. MUSTOW & CO., solicitors, 105 Queen Street, Melbourne

THOMAS CUTHBERT DONNELLY, deceased

Creditors, next of kin or others having claims in respect of the estate of Thomas Cuthbert Donnelly, late of 20 Blairbeth Drive, Glasgow, Scotland, retired public house owner, deceased, who died on 3 June 1994 are to send particulars of their claims to the executors care of Friels solicitors of 5 Bank Street, Coatbridge ML5 1AN Scotland by 14 May 1996, after which date

Victoria Government Gazette

the executors will distribute the assets having regard only to the claims of which the executors then have notice.

DUNHILL MADDEN BUTLER, solicitors,  
575 Bourke Street, Melbourne

The Supreme Court of the State of Victoria  
SALE BY THE SHERIFF

On 11 April 1996, at 2.30 p.m. at the Sheriff's Office, 8-20 King Street, Oakleigh (unless process be stayed or satisfied).

All the estate and interest (if any) of Dionysios Alevizos of 10 Temple Court, Noble Park as shown on certificate of title as Dionysios Alevizos joint proprietor with Frederica Alevizos of an estate in fee simple in the land described on certificate of title Volume 8439 Folio 310 upon which is erected a dwelling house known as 10 Temple Court, Noble Park.

Registered Caveat No. S758739G affect the said estate and interest.

Terms—Cash Only

R. MARTIN  
Sheriff's Officer



## Unclaimed Moneys Act 1962

## Register of Unclaimed Moneys held by the—

Name of Owner on Books and Last Known Address	Total Amount Due to Owner	Description of Unclaimed Money	Date when Amount first became Payable
\$			
<b>LATROBE REGIONAL HOSPITAL</b>			
Henni, J. Flat 1 Dwyer, Crt	180.00		12.4.93
McCorrick, C (estate of), Unit 2/40 Davey St, Morwell	242.08		13.8.91
Norman, R. Flat 2, Maryvale Cres, Morwell	100.00		9.7.91
Lancaster, T. Flat 13, Block 5, Maryvale Cres, Morwell	128.00		1.11.91
Hall, L. Johnstons Rd, Koonawarra 95204	250.00		10.5.90
CONTACT: MAUREEN T. DE BOER, PHONE (051) 721111			
<b>MURRAY GOULBURN CO-OPERATIVE CO. LTD</b>			
Schepsi Communications P/L, 444 Swanston St, Carlton	700.00	Creditor	24.2.95
Bottcher Bros Pty Ltd, Box 224 Cohuna	1,862.30	Dividend	1.5.94
Chesterfield, N. J., estate of, care of Garland Hawthorn Brahe, PO Box 51, Market St, Melbourne	417.33	"	1.5.94
Frantz, F. A. estate of, care of Embleton & Associates, PO Box 40, Cohuna	232.20	"	"
Henderson, S., PO Box 685, Lakes Entrance	135.53	"	"
Howard, C. B. & V., Kongwak Road, Delivery Inverloch	243.99	"	"
McDonald, C. J. & V. M., PO Box 50, Orbost	263.11	"	"
McOwn, M. S. & M. E., RMB 1582, Kyabram	130.10	"	"
Mosgrove, K. E., RMB 1525, Kyabram	112.50	"	"
Pizzi, C. & G., Koornalla, Via Traralgon	262.20	"	"
Spencer, G. J. & F. J., Shop 13, The Hub, Burnett St, Buderim, Qld	132.26	"	"
Tack, P. A., Lees RPAD, Kongwak	235.74	"	"
Battye, A. F. & L., PO Box 193, Maffra	170.40	"	1.11.94
Boulton, K. J. & A. A., RMB 5667, Riverview Rd, Heyfield	424.20	"	"
Flinn, D. & B. E., estate of W. C. & M. A. Flinn, PO Box 126, Tongala	370.96	"	"
Garner, D. M., RMB 4064, Numurkah	115.20	"	"
Kennedy, L. P. & J. S. A., Box 393, Cobram	104.36	"	"
Kennedy, R. F. & M. A., RMB 5404, Somerton Park, Via Sale	418.30	"	"
Lamers, A. H., Hastings Rd, Outtrim	118.63	"	"
MacKay, J. F., Leongatha South Rd, Outtrim	233.32	"	"
McOwn, M. S. & M. E., RMB 1582, Kyabram	115.64	"	"
Moon, B. W., RMB 1190, Rochester	112.35	"	"
Musgrove, K. E., RMB 1525, Kyabram	100.00	"	"
Nation, H. N. & S. N., Kilcunda Rd, Bena	181.60	"	"
Richardson, E. A., RMB 5690, Ovens Highway, Mytleford	120.00	"	"
Rose, L. M., PO Box 200, Glen Iris	143.52	"	"
Rovers, M. C. & D. G., Lemnos Rd, Congapna	155.12	"	"
Shaw, J. A. & C. A., Walsh's Road, Yinnar	317.45	"	"
Spencer, G. J. & F. J., Shop 13, The Hub, Burnett St, Buderim, Qld	117.56	"	"
Thomson, P. R. & H. M., Waratah Rd, Fish Creek	392.87	"	"
Fernandez, A. & S., RSD 2285, Kerang	678.20	Milk Supply	15.4.94
Pedrotti, A. F. & V. L., RSD Strathallen, Via Koyuga	307.53	"	"
Thomas & Pedrotti, RSD Strathallen, Via Koyuga	256.27	"	"
Mc Inerney, M. B. & P. A., RMB 5100, Yambuk	429.21	"	"
Hodgson, F. D., RMB 4751, Grimmes Rd, Denison	117.64	"	"
Mc Inerney, M. B. & P. A., RMB 5100, Yambuk	618.64	"	"
Sunderland, R. B., RMB 4751, Grimmes Rd, Denison	117.64	"	"
Thomas & Tranter, Via Koyuga	1,832.75	"	"
Thomas & Tranter, Via Koyuga	174.14	"	"
Tranter, A. & C., RMB 1665, Tongala	141.47	"	"

## Unclaimed Moneys Act 1962

## Register of Unclaimed Moneys held by the—

<i>Name of Owner on Books and Last Known Address</i>	<i>Total Amount Due to Owner</i>	<i>Description of Unclaimed Money</i>	<i>Date when Amount first became Payable</i>
--	--	---	--

\$

MURRAY GOULBURN CO-OPERATIVE CO. LTD—*continued*

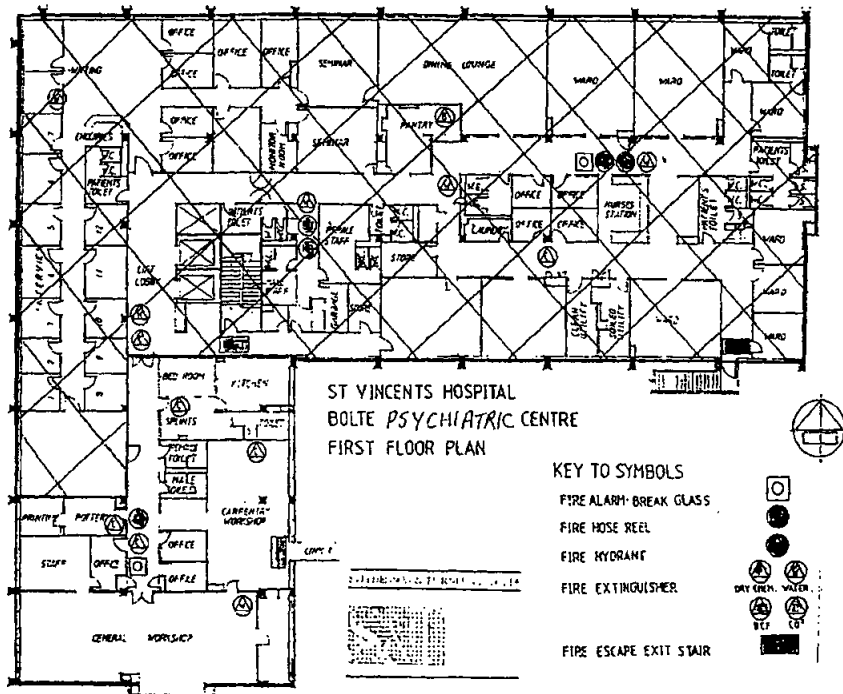
Thomas & Tranter, Via Koyuga	117.90	"	"
Minard, R. D. & J. M., Middleton Rd, Bamawn	5,498.75	"	"
Massey, G. E., 6 Wallowa, St, Cobram	173.08	Wage	1.8.94
Hoskin, A. G., 18 Rowe St, Katunga 96004	163.78	"	22.8.94 "

CONTACT: KARIN RICHARDS, PHONE: (03) 9389 6448

**PROCLAMATIONS**

**Mental Health Act 1986**  
**PROCLAMATION OF ST VINCENT'S HOSPITAL ACUTE PSYCHIATRIC INPATIENT SERVICE**

I, Richard E. McGarvie, Governor of Victoria, acting with the advice of the Executive Council and under section 94 (2) of the **Mental Health Act 1986** and with all other enabling powers vested in me proclaim the site indicated by the hatching on the plan following this text to be an approved psychiatric unit known as the St Vincent's Hospital Acute Psychiatric Inpatient Service.



Given under my hand and the seal of Victoria on 4 March 1996

(L.S.) R. E. MCGARVIE  
By His Excellency's Command

MARIE TEHAN  
Minister for Health

524 G 9 7 March 1996

Victoria Government Gazette

**Land Act 1958**

**PROCLAMATION OF ROADS**

I, Richard E. McGarvie, Governor of Victoria acting with the advice of the Executive Council and under Section 25 (3) (c) of the **Land Act 1958** proclaim as roads the following lands:

**MUNICIPAL DISTRICT OF THE ARARAT  
RURAL CITY COUNCIL**

ARARAT—Crown Allotment 18B, Section 18, Parish of Ararat as shown on Certified Plan No. 116577 lodged in the Central Plan Office—(P 103378).

**MUNICIPAL DISTRICT OF THE  
FRANKSTON CITY COUNCIL**

FRANKSTON—Crown Allotments 12D and 12E, Section B, Township of Frankston, Parish of Frankston as shown on Certified Plan No. 111286 lodged in the Central Plan Office—(GL 16124).

Given under my hand and the seal of  
Victoria on 4 March 1996

(L.S.) R. E. MCGARVIE  
By His Excellency's Command

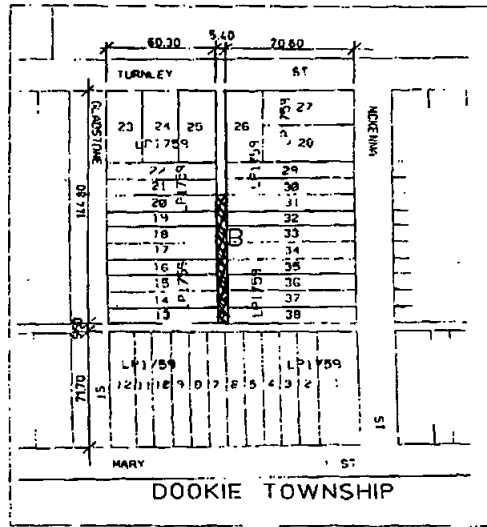
M. A. BIRRELL  
Minister for Conservation and Environment


---

**GOVERNMENT AND OUTER BUDGET SECTOR  
AGENCIES NOTICES**

**GREATER SHEPPARTON CITY COUNCIL  
Road Discontinuance**

Pursuant to Section 206, Schedule 10, Clause 3 of the **Local Government Act 1989**, the Council of the City of Greater Shepparton at its meeting on 31 January 1996, formed the opinion that the section of road shown on the plan below is not reasonably required as a road for public use and resolved to discontinue that section of road and sell it to the purchaser of the adjoining Council-owned land.



 ROAD TO BE CLOSED

**W. S. JABOOR**  
Chief Executive Officer

**WESTERNPORT WATER  
Notice of Declaration of Serviced Property**

Notice is hereby given that Westernport Water has made provisions for servicing the below listed properties which, or any part of which, is within the serviced area hereinafter defined in accordance with Section 144 of the **Water Act 1989**.

**Water Services**

**Serviced from and including**

Lots 1-3 PS 348138	23-27 Thompson Avenue, Cowes	8 February 1996
Lots 5, 6 & 12 PS 349081	Shetland Heights Road, San Remo	11 January 1996
Lots 1, 2, 8, 9, 10, 11, 13, 14, 19, 20, 22 & 23 PS 339861	Herewood Close, Cowes	13 December 1995
Lots 1-5 PS 342189	Shetland Heights Road, San Remo	17 September 1995
Lots 360-364 LP 57709	637-645 Settlement Road, Cowes	1 February 1996
Lots 1 & 2 PS 329959, CA 6	Thompson Avenue, Cowes	1 July 1995

**Sewerage Services**

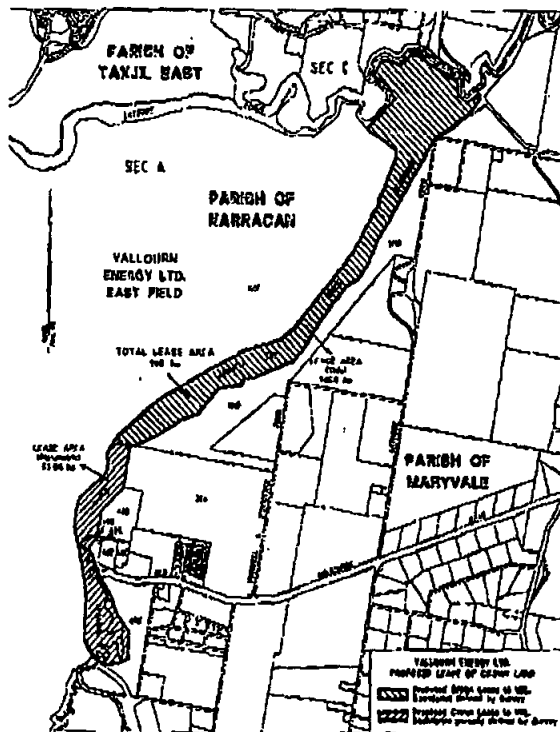
**Serviced from and including**

Lots 1-3 PS 348138	23-27 Thompson Avenue, Cowes	8 February 1996
Lots 5, 6 & 12 PS 349081	Shetland Heights Road, San Remo	11 January 1996
Lots 1, 2, 8, 9, 10, 11, 13, 14, 19, 20, 22 & 23 PS 339861	Herewood Close, Cowes	13 December 1995
Lots 1-5 PS 342189	Shetland Heights Road, San Remo	17 September 1995
Lots 360-364 LP 57709	637-645 Settlement Road, Cowes	1 February 1996
Lots 1 & 2 PS 329959, CA 6	Thompson Avenue, Cowes	1 July 1995

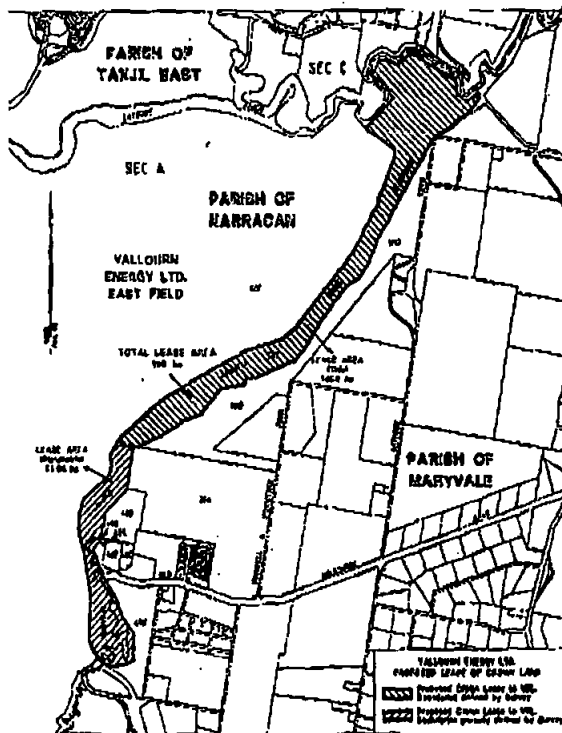
A copy of the notice and plans of the areas described above are available for inspection at the Authority's office, Thompson Avenue, Cowes.

PETER VAN HAMOND  
Manager Customer Services

Notice is hereby given that Yallourn Energy Ltd (ACN 065 325 224) has applied for a lease pursuant to Section 134 of the **Land Act 1958** for a term of 40 years in respect of the land shown on the plan marked "50T" containing 198 hectares as a site for: protection of the open cut; to maintain levees; to draw water and discharge water and activities associated with mining or power generation but not mining or commercial activities not associated with mining or power generation.



Notice is hereby given that Yallourn Energy Ltd (ACN 065 325 224) has applied for a lease pursuant to Section 134 of the Land Act 1958 for a term of 40 years in respect of the land shown in hatching sloping up towards the right on the plan containing 52.06 hectares as a site for: protection of the open cut; to maintain levees; to draw water and discharge water and activities associated with mining or power generation but not mining or commercial activities not associated with mining or power generation.



**ALPINE SHIRE**

Notice is given that the Alpine Shire Council proposes to make Local Law No. 2 pursuant to the Local Government Act 1983 for the purposes of:-

- (1) to allow and protect the quiet enjoyment by people of municipal places within the municipal district; and
- (2) to enable people in the municipal district to carry out their day to day activities and to enjoy their recreational pursuits without having their peace and enjoyment interfered with or destroyed; and
- (3) to recognise and respond to community expectations relating to the quality of life they expect and require and are capable of influencing; and
- (4) to control and prevent behaviour which is a nuisance, or which may be detrimental to health and safety or which affects the enjoyment of recreational or other facilities; and
- (5) to enable the community and visitors and their families who use municipal places that are available to the public to be confident in their choice of the use of those facilities or places; and

- (6) to protect Council and community assets and facilities on or in municipal places; and
- (7) in a way which is consistent with, and in furtherance of, the objectives specified in paragraphs (a) to (c) of this clause to prohibit, regulate and control—
- (a) behaviour in municipal places which is boisterous or harmful or intimidating;
- (b) behaviour in municipal places which is offensive, dangerous or threatening or which, for other reasons, is inappropriate in a municipal place;
- (c) the places and times at which alcohol may be consumed; and
- (8) to provide generally for the peace, order and good government of the municipal district; and
- (9) to provide for the administration of the council's powers and functions.

A copy of the proposed Local Law may be inspected at or obtained from the Council Offices at Bright, Myrtleford or Mount Beauty.

Any person may make a submission relating to the proposed Local Law to the Council. Submissions received by the Council will be considered in accordance with Section 223 of the **Local Government Act 1989**.

Any person requesting that she or he be heard in support of a written submission is entitled to appear before a meeting of the Council or a Council committee either personally or by a person acting on her or his behalf and will be notified of the time and date of hearing.

Submissions should be sent to the Chief Executive Officer, Alpine Shire, P.O. Box 139, Bright 3741 and will be received up to 5.00 p.m. on Friday, 22 March 1996.

MARK HENDERSON  
Chief Executive Officer

**STONNINGTON CITY COUNCIL**  
General Local Law (Amendment)  
Local Law No. 1 of 1996

On 20 February 1996 the Stonnington City Council made a local law called the "General Local Law (Amendment) Local Law No. 1 of 1996", to commence operation on 7 March 1996.

A copy of the local law can be inspected at the Council offices at the Reception, Prahran Town Hall, Corner Chapel and Greville Streets, Prahran or at the Reception, Malvern Office, Corner Glenferrie Road and High Street, Malvern free of charge between 8.30 a.m. and 5.00 p.m., Monday to Friday (excluding public holidays).

The purposes of the law are to:

1. regulate the use of the common seal; and
2. prohibit unauthorised use of the common seal or any device resembling the common seal; and
3. regulate proceedings at meetings of Council and Special and Advisory Committees; and
4. add to, and modify, restrictions on the consumption of liquor; and
5. make minor corrections and amendments.

The general purport of the proposed Local Law is that it:

- \* inserts various definitions into the Principal Local Law; and
- \* describes how the common seal must be kept, and the circumstances in which the common seal can be affixed; and
- \* details how the Mayor is to be elected; and
- \* sets out meeting procedures for meetings of Council by addressing such matters as the quorum which must be formed and maintained, how and when a meeting is to be called, the order of business to be followed and how motions are to be moved and considered; and
- \* sets out meeting procedures for meetings of Special and other Committees, by addressing such matters as the quorum which must be formed and maintained, how a meeting is to be called and public submissions; and
- \* imposes various behavioural obligations on Councillors and members of the public; and
- \* enables provisions of the Principal Local Law to be suspended; and
- \* enables fees to be imposed for the supply information; and
- \* amends Clauses 20C, 211, 542, 568, 702 and 735 and 902 of and Schedules 2 and 5 to, the Principal Local Law; and



- \* creates offences for certain failures to comply with the Local Law.

S. P. WRIGHT  
Acting Chief Executive Officer

**WHITEHORSE CITY COUNCIL**

**Local Law No. 3—Use of the Common Seal**

Notice is given pursuant to Section 119 (3) of the **Local Government Act 1989** that at a meeting of the Council of the City of Whitehorse held on 26 February 1996, the Council resolved to make Local Law No. 3—Use of the Common Seal.

The purpose of the proposed Local Law is to:

- \* provide how the common seal of Council may be used;
- \* provide who may authorise the use of the common seal;
- \* delegate the power to authorise the use of the common seal;
- \* prohibit unauthorised use of the common seal or any device resembling the common seal as required by Section 5 (3) (c) of the Act;
- \* prescribe who may witness the affixing of the common seal;
- \* provide for the more efficient transaction of Council business;
- \* provide for the administration of Council powers and functions.

Local Law No. 3—Use of the Common Seal commences on 8 March 1996.

Copies of the Local Law are available for inspection at the following customer service centres: Nunawading Offices, 379 Whitehorse Road, Nunawading, phone: 9262 6333; Box Hill Offices, 1022 Whitehorse Road, Box Hill, phone: 9244 3444; Forest Hill Service Centre, Shop 130, Forest Hill Chase Shopping Centre, Canterbury Road, Forest Hill, phone: 9262 6563.

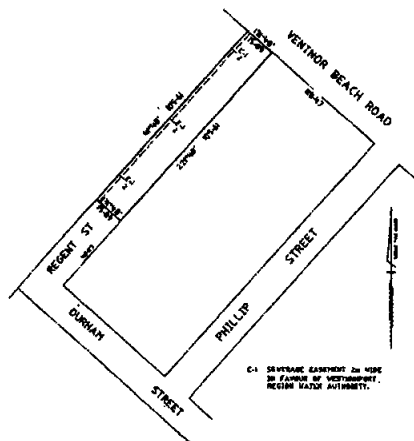
Dr SHIRLEY RANDELL  
Chief Executive Officer

**ERRATUM**

**BASS COAST SHIRE COUNCIL**  
Discontinuance of Road

Victoria Government Gazette, G12, page 736, 24 March 1994.

Notice is hereby given that the plan below replaces the plan shown in the above notice which contained incorrect information.



ALLAN BAWDEN  
Chief Executive Officer

**EAST GIPPSLAND REGION WATER AUTHORITY**

**Application for Conversion of Entitlements to Bulk Entitlements**  
Pursuant to Section 38 (2) (a) of the **Water Act 1989**

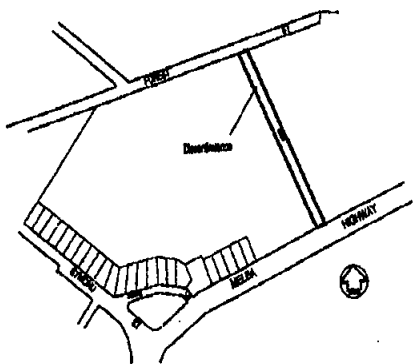
Notice is hereby given pursuant to Section 38 (2) (a) of the **Water Act 1989** that the East Gippsland Region Water Authority has made application to the Minister for Natural Resources under Section 47 of the Act for the conversion of existing entitlements into bulk entitlements.

The applications relate to the Authority's total entitlements to take water for the following water supply systems:

- (1) the extraction of water from the Boggy Creek for the Nowa Nowa Water Supply System;
- (2) the extraction of water from the Tambo River for the Bruthen Water Supply System;
- (3) the extraction of water from the Buchan River for the Buchan Water Supply System;
- (4) the extraction of water from the Nicholson River for the Lakes Entrance Water Supply System.

**YARRA RANGES SHIRE COUNCIL**  
Road Discontinuance Under Section 206 and  
Schedule 10 Clause 3 of the **Local**  
**Government Act 1989**

The Yarra Ranges Shire Council, at its ordinary meeting held on 20 February 1996 formed the opinion that the road on Crown Allotment A Crown Portion 11, Parish of Burgoyne shown on the plan below is not reasonably required as a road for public use and resolved to discontinue the road and sell the land from the road to the abutting owner.



**ERIC HOWARD**  
Chief Executive Officer

**CORANGAMITE SHIRE**  
Adoption of Local Laws

Notice is hereby given that at a meeting of Corangamite Shire Council held on December 14, 1995 Council having considered submissions received under Section 223 of the Local Government Act, adopted the following Local Laws pursuant to Section 119 of the **Local Government Act 1989**: The Local Laws are effective as of 1 January 1996.

**Local Law No. 1: Council Meeting Procedures**

The purpose of this Local Law is to regulate and control the proceedings at meetings of Council and Committees; the election of Shire President/Mayor; and the use of the Council Common Seal.

The general purport of the proposal includes a specification of the laws which govern the general order of business, rules of debate, procedure, public access, conduct at meetings, procedure for election of Shire President, use and safe-keeping of Council's Common Seal

and penalties for non-compliance with such laws as they relate to such meetings and procedures.

**Local Law No. 2: Environment**

The purpose of this Local Law is to provide a safe and healthy environment for residents of the municipal district. The general purport of the Local Law includes how the Local Law will be administered, including:

- Permits and fees, charges and costs
- Protection of Council Land
- Swimming Pool Centres
- Open air burning and incinerators
- Dangerous and unsightly land
- Chimneys
- Recreation vehicles
- Advertising, bill posting and junk mail
- Camping on Council land
- Caravans and moveable dwellings
- Circuses, carnivals and festivals

Animals - including conditions under which animals may be kept, litters of animals, dogs and cats on rural land, poultry, other animals kept within an urban zone, animal premises Disposal of waste - including domestic waste, trade waste, transportation of waste, use of tip by residents and non-ratepayers, depositing of waste at municipal tips, drainage tappings, regulation of night soil, septic tanks, sewage, sullage and effluent disposal, management of drains on private land

**Enforcement and Penalties**

**Local Law No. 3: Streets and Roads**

The purpose of this Local Law is to provide for and control the management of traffic and vehicles for the safety and fair use by people in the municipal district.

The general purport of the Local Law includes:

- How the Local Law will be administered
- Permits, fees, charges and costs
- Obstructions, including trees and plants, placing of signs and posts, fences at intersections
- Road names and property numbers
- Vehicle crossings
- Fences to contain animals
- Advertising signs places on roads
- Trading from a road or to a person on a road
- Display of goods for sale
- Outdoor eating facilities on roads
- Bulk rubbish containers on roads

Occupation of the road for works  
Repair and deposited substances  
Street festivals and processions  
Collections on roads  
Temporary electric fences  
Tow away of abandoned vehicles and  
removal of obstructions  
Enforcement and Penalties

Local Law No. 4: Burning of Windrows

The purpose of this Local Law is to restrict windrow burning during certain times of the year, record locations of possible smouldering fires at the commencement of the fire danger period and to provide for the extinguishing of fires burning contrary to the provisions of this Local Law.

The general purport of this Local Law includes—how this Local Law will be administered, permits, conditions, authority to extinguish fire, offences and penalties.

Local Law No. 5: Livestock on Roads

The purpose of this Local Law is to—regulate the movement of livestock to and from properties and across the roads of the municipal district in the interests of stock owners, road users, residents and ratepayers, provide for the safety of road users, minimise damage to road surfaces, drains, road reserves and other municipal assets and protect sites of ecological importance.

The general purport of this Local Law includes—how this Local Law will be administered, movement of livestock on roads to and from properties, movement between contiguous properties, intervening property not in same ownership or occupation, crossing roads, movement across roads, movement along roads, enforcement.

Local Law No. 6: Droving of Livestock

The purpose of this Local Law is to—control various types of animals moving along Council Road Reserves for the safety and convenience of road users, preserve and protect Council's assets, protect sites of ecological importance, provide for the peace, order and well-being of people in the municipal district.

The general purport of this Local Law includes—how this Local Law will be administered, permits, notice required, specified roads, specified droving periods, departure from route, size of herd, droving fees, declarations of herd health, conditions to apply, droving times,

power of authorised officers to direct, infringement and penalties.

Local Law No. 7: Consumption of Alcohol in Public Places (Township of Camperdown)

The purpose of this Local Law is to—provide for the peace, order and good government of the municipal district, regulate and control the consumption of alcohol in public places, protect against behaviour which causes detriment to the amenity and environment of the municipal district and protect the community interest.

The general purport of this Local Law includes—how the Local Law will be administered, permits, fees and charges, consumption of liquor, exemption for public ceremony, requirements to provide names and addresses, obstruction, offences and penalties.

Local Law No. 8: Saleyards

The purpose of this Local Law is to—provide for the administration and management of the livestock selling yards, enable Council to collect fees, enable Council to prescribe days and hours on which sales can be held, to protect Council assets and facilities at the Saleyards, regulate selling practices that limit competition, control behaviour which is detrimental to health or safety, control the use of dogs at saleyards, regulate the consumption of alcohol at saleyards.

The general purport of this Local Law includes—the administration of this Local Law, permits, fees, charges and costs, sales, market days, pre-sale procedures, allocations penning of stock, stray stock, agents and agent's fees, selling practices, weighing of stock, responsibility for stock, enforcement and penalties, offensive/dangerous behaviour, dogs vehicles, dead/injured stock, obstruction, removal of stock, unsafe areas/dangerous practices, selling other items, codes of practice, disposal of impounded items.

These Local Laws replace all Local Laws of the former Hampden, Heytesbury and Camperdown Councils.

A copy of the Local Laws may be inspected or purchased at the municipal offices, 181 Manifold Street, Camperdown and 26 Silvester Street, Cobden during normal business hours.

LEON BUYNEVIC  
Director

Environment & Regulatory Services

**GLENELG SHIRE COUNCIL**

Meeting Procedure Local Law No. 1

At a meeting of the Glenelg Shire Council held on 20 February 1996 the Council resolved to make Meeting Procedure Local Law No 1.

The objective of this Local Law is to regulate and control the procedures governing the conduct of Council and special committee meetings, the use of Council's Common Seal, the election of Mayor and the Chairperson of any special committees and to promote and encourage community participation in local government.

A copy of the Local Law is available for inspection at the Portland, Heywood and Casterton Libraries and may be obtained from the Council Customer Service Centres between 9.00 a.m. and 5.00 p.m. weekdays.

Any enquiries should be directed to Anne Moore on 055 222294.

**PORT PHILLIP CITY COUNCIL**

Local Law No. 5

Pursuant to section 119 (3) of the **Local Government Act 1989** ("the Act"), notice is given that the Port Phillip City Council ("Council") has made Local Law No. 5 pursuant to the Act for the purposes of—

- (a) regulating parking within specified areas surrounding Albert Park at certain times during the Australian Formula One Grand Prix; and
- (b) making provision for the issuing of special parking permits to residents and other people having business within the area surrounding Albert Park during the Australian Formula One Grand Prix.

The title of Local Law No. 5 is "Australian Grand Prix Local Access Only Zone Local Law".

The general purport of the Local Law is that it:

- creates a local access only zone;
- creates prohibited periods during which it is an offence to park within the local access only zone without a permit;
- provides that residents, owners or occupiers of commercial premises within the local access only zone and other specified persons may apply for permits;

- authorises the Grand Prix Corporation to act as Council's agent for the issuing of permits;
- provides that certain vehicles are exempt from the prohibition against parking;
- has enforcement provisions which create offences and enables the use of infringement notices.

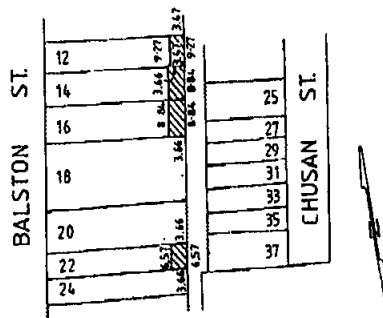
A copy of the Local Law may be inspected at or obtained from the Council offices at the corner of Carlisle Street and Brighton Road, St Kilda or at South Melbourne Town Hall, Bank Street, South Melbourne.

**JON HICKMAN**  
Chief Executive Officer

**CITY OF PORT PHILLIP**

Erratum Notice to Road Discontinuance Notice published in Victoria Government Gazette, No. G8, 25 February 1993.

Amended plan incorporating survey adjustments.



(Area hatched to be discontinued)

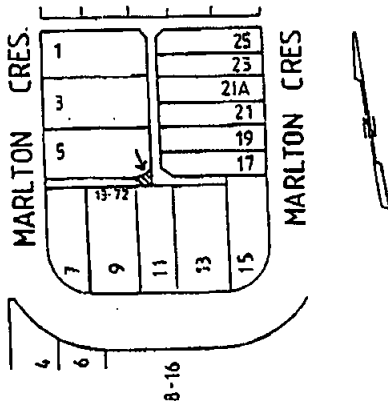
**JON HICKMAN**  
Chief Executive Officer

**CITY OF PORT PHILLIP**

Discontinuance of Road

Notice is hereby given that the Port Phillip City Council at its Ordinary Meeting of 17 October 1995, formed the opinion that the road shown hatched on the plan below, is not reasonably required as a road for public use and resolved to discontinue the road, and having advertised and served notices regarding the proposed discontinuance and hearing submissions under Section 223 of the **Local**

**Government Act 1989**, orders that the road abutting 5 Marlton Crescent, St Kilda, be discontinued pursuant to Section 206 and Schedule 10 Clause 3 of the said Act, and the land of the discontinued road be sold by private treaty to the owners of the land abutting the road, subject to any right, power or interest held by Council and the Melbourne Water Corporation in the road in connection with any sewers, drains and pipes under the control of those authorities, in or near the road.



**JON HICKMAN**  
Chief Executive Officer

**MOYNE SHIRE COUNCIL**  
Notice of Making Local Law No. 4  
Council Meeting Procedures

Notice is hereby given that Moyne Shire Council at its Ordinary Meeting held on 27 February 1996 made Local Law No. 4 Council Meeting Procedures which regulates and controls the procedures governing the conduct of meetings, the use of Council's Common Seal, the election of Mayor and Chairman of any Special Committees and provides generally for the peace, order and good government of the municipal district.

A copy of this Local Law may be inspected at the Councils offices at 10 Cox Street, Port Fairy and 1 Jamieson Avenue, Mortlake, during office hours.

**GRAHAM SHIELL**  
Chief Executive Officer

**MOYNE SHIRE COUNCIL**  
Notice of Proposed Local Laws and  
Amendments to Local Laws

1. Proposed amendment to Local Law No. 1:  
Streets and Roads

Notice is hereby given that Moyne Shire Council proposes to amend Local Law No. 1 to insert after Clause 7.2 a new sub clause to provide that Council may delegate its power to issue permits to itinerant traders, to persons prescribed from time to time in any guidelines made by the Council for that purpose.

2. Proposed amendment to Local Laws No's 1, 2 and 3:

No. 1: Streets and Roads

No. 2: Environment

No. 3: Droving Movement Grazing of Livestock

Notice is hereby given that Moyne Shire Council proposes to amend Local Laws No's 1, 2 and 3 to include a clause to provide for Council to refer to the adopted guidelines when considering permit applications.

3. Proposed Local Laws No's 5 and 6

Notice is hereby given that Moyne Shire Council proposes to make the following Local Laws:

Local Law No. 5: Management of Council Facilities

The objectives of this Local Law are:

- (a) to provide for the peace, order and good government of the municipal district;
- (b) to manage and operate the Council's recreational and other public use facilities within the municipal district;
- (c) to facilitate the involvement of members of the community and users of facilities in the management and operation of the Council's recreational and other public use facilities; and
- (d) to confer discretionary authorities on persons or bodies for the management and operation of the Council's recreational and other public use facilities.

Local Law No. 6: Port of Port Fairy

The objectives of this Local Law are:

- (a) to provide for the safe use of the Port facilities by all users;
- (b) ensure the Port meets the needs of both commercial operators and visitors; and

- (c) to ensure the workings of the Port are efficiently managed and conducted in an equitable manner.

A copy of the proposed Local Laws and amendments to Local Laws can be inspected at the Shire Offices at 10 Cox Street, Port Fairy or 1 Jamieson Avenue, Mortlake, during office hours.

Any persons affected by the proposed Local Laws and amendments to Local Laws may make a written submission to the Council within 14 days of the publication of this notice in accordance with Section 223 of the **Local Government Act 1989**.

Submissions should be forwarded to the Moyne Shire Council, PO Box 51, Port Fairy Victoria 3284, marked 'Local Law Submission'.

**GRAHAM SHIELL**  
Chief Executive Officer

---

**Planning and Environment Act 1987**  
**STAWELL (CITY) PLANNING SCHEME**  
Notice of Amendment to a Planning Scheme  
Amendment L35

The Northern Grampians Shire Council has prepared Amendment L35 to the Stawell (City) Planning Scheme.

The amendment proposes to change the Planning Scheme by closing the following Government road reserve and rezoning the land from "minor road" to "residential":

Market Street located off Skene Street east of Sloane Street, Stawell.

This amendment can be inspected at the Northern Grampians Shire Council, Western Highway Office, Western Highway, Stawell 3380; Department of Planning and Development Regional Office, State Government Offices, Cnr. Mair and Doveton Street, Ballarat 3350 or the Department of Planning and Development, Olderfleet Buildings, 477 Collins Street, Melbourne 3000.

Submissions about this amendment must be sent to The Chief Executive Officer, Northern Grampians Shire Council, PO Box 580, Stawell 3380, by Tuesday, 9 April 1996.

**I. A. GOODES**  
Director External Client Services

**Planning and Environment Act 1987**  
**MORELAND PLANNING SCHEME**  
Notice of Amendment  
Amendment L19

The Moreland City Council has prepared Amendment L19 to the Moreland Planning Scheme. The amendment affects land at 350-360 Brunswick Road, Brunswick. The Amendment proposes to change the Planning Scheme, by changing the zoning of the land from a Light Industrial Zone to Residential C Zone in accordance with the map forming part of this amendment.

The amendment can be inspected free of charge during office hours at the following locations: Town Planning Department, Moreland City Council, Coburg Offices, 90 Bell Street, Coburg 3058 or the Department of Planning and Development, Ground Floor, Olderfleet Buildings, 477 Collins Street, Melbourne 3000.

Submissions about the amendment must be sent to Town Planning Department, Moreland City Council, Locked Bag 10, Moreland 3508, by 8 April 1996.

Dated 7 March 1996

**PETER JOHNSTONE**  
Chief Executive Officer

---

**Planning and Environment Act 1987**  
**WOORAYL PLANNING SCHEME**  
Notice of Amendment  
Amendment L53

The Bass Coast Shire Council has prepared Amendment L53 to the Woorayl Planning Scheme. The amendment affects land known as Lot 5 PS208176T, corner of Struan Road and Cape Paterson-Inverloch Road, Cape Paterson.

The amendment proposes to introduce a site specific control into the Rural A Zone provisions of the Woorayl Planning Scheme which will allow the land to be developed in accordance with an "Innovative Development Concept". Specific development controls are contained in the new provisions.

**Exhibition and Submissions**

The amendment can be inspected during office hours at Bass Coast Shire, Wonthaggi Office, 67-69 McBride Avenue, Wonthaggi; Phillip Island Office, 91-97 Thompson Avenue, Cowes; Inverloch Service Centre, The Esplanade, Inverloch; Department of Planning and Development, 477 Collins Street, Melbourne or Suite 4, 29 Breed Street, Traralgon.

Submissions about the amendment must be in writing and sent to Manager—Planning and Development, Bass Coast Shire Council, Shire Offices, PO Box 118, Wonthaggi, Victoria 3995.

The submission period has been extended to 25 March 1996.

JEFF BENNETT  
Manager—Planning and Development

**Planning and Environment Act 1987**  
**BALLARAT PLANNING SCHEME**

Notice of Amendment to the Planning Scheme  
Amendment L8

The City of Ballarat has prepared Amendment L8 to the Ballarat Planning Scheme Local Section—Chapter 2.

The amendment proposes to rezone 9 hectares of land described as Crown Allotments 18B, 18C, 18D, Section 11, known as the Eureka Stockade Reserve, Crown Allotments 18D, Part 19 and 19B, being the former railway reserve from Eureka to Charlesworth Street, and Crown Allotments 19, 19A and 18D, bounded by Eureka, Stawell, Rodier, and Charlesworth Streets from Public Open Space 4, Public Open Space 2, Public Open Space 7, Public Open Space 6 Industrial 2—Light industrial and Railway Purposes to a Special Use 14 zone which is to be introduced to the scheme relating to the Eureka Historic Precinct.

The amendment also proposes to rezone 1.4 hectares described as Part Crown Allotments 2, 3, 9, 11, 12, 15 and 16 being the former railway reserve from Charlesworth Street to Victoria Street from Railway Purposes to Public Open Space 1, including 352 square metres of land known as Crown Allotment 17A from Public Purpose 11—Ministry of Education to Public Open Space 1.

Ordinance changes are proposed in conjunction with the development of the interpretive centre. This includes the addition of Clause 39 (4) (b) to the Scheme which will allow the centre to be developed in accordance with the Concept Plan titled Eureka Interpretive Centre. A planning permit will be required if the development is altered, such that it does not conform with Clause 39 (4) (b).

The amendment can be inspected at any of the following locations: City of Ballarat, Grenville Street Office (former Ballarat Water Board offices), Grenville Street, Ballarat; Department

of Planning and Development, Central Highlands and Wimmera Regional Office, corner Mair and Doveton Streets, Ballarat or the Department of Planning and Development, 477 Collins Street, Melbourne.

Submissions about the amendment must be sent to the Chief Executive Officer, City of Ballarat, PO Box 655, Ballarat, Victoria 3353, by Monday 8 April 1996.

HEDLEY THOMSON  
Manager Strategic Planning

**Planning and Environment Act 1987**  
**HASTINGS PLANNING SCHEME**

Notice of Amendment to the Planning Scheme  
Amendment L58

The Mornington Peninsula Shire Council has prepared Amendment L58 to the Hastings Planning Scheme.

The amendment affects land in Mount Eliza, Baxter, Tyabb, Bittern and Crib Point. The amendment items are as follows:

1. The rezoning of land adjacent to the south-east intersection of Baxter-Tooradin Road and Frankston-Flinders Road, Baxter, from Residential 1 to Special Use 5 (Baxter Gateway) Zone.

2. The rezoning of land on the north-west corner of Peddle Street and Frankston-Flinders Road, Bittern, from Residential 1 to Local Shopping.

3. The rezoning of land located between McKirdy's Road and Pikes Road, Tyabb, from Public Purposes (Melbourne Water) to Port Related Uses.

4. The re-introduction of provisions relating to the Rural Residential Restructure Zone which were accidentally omitted in a previous consolidation of the Planning Scheme ordinance.

5. The inclusion of plans and a schedule relating to the Frankston Residential 5 (Mt Eliza Village) Zone as part of the amalgamation of planning controls.

6. The rezoning of land located on Stony Point Road, Crib Point, from Residential 2 to Residential 1.

7. The introduction of a new use—“motorcycle and go kart track” within the Port Related Uses Zone, provided that such a use may only be permitted on a Council owned site adjacent to Woolleys Road in Crib Point and may not be located within 500 metres of a residential zone.

The amendment can be inspected at the Mornington Peninsula Shire Council Hastings Office, Marine Parade, Hastings; Mornington Peninsula Shire Council Rosebud Office, Besgrove Street, Rosebud or Department of Planning and Development, Olderfleet Buildings, 477 Collins Street, Melbourne.

Submissions about this amendment should be sent to The Chief Executive, Mornington Peninsula Shire Council, Private Bag 1000, Rosebud 3939, by Friday, 8 April 1996.

IAN MORRIS  
Manager—Economic Planning

**Planning and Environment Act 1987**  
**FRANKSTON PLANNING SCHEME**  
Notice of Amendment  
Amendment L52  
File 23-5650-05600

The Frankston City Council has prepared Amendment L52 to the Local Section of the Frankston Planning Scheme.

This amendment proposes to include a site specific control within the provisions of the Frankston Rural 2 zone which relates to the land situated at No. 49 McClelland Drive, Frankston. It is proposed that the land will be developed and used for the purposes of a 150 bed hospital with related theatres and consulting room facilities, reception, amenity/service areas, vehicle access, carparking (179 spaces) and landscaping. A hospital requires a permit in the zone, but its site cover and setback to road frontages are limited in the zone. This amendment seeks to amend the site cover and setback requirements of the zone.

The amendment can be inspected at Frankston City Council, Town Planning Department, Civic Centre, Davey Street, Frankston, Victoria 3199 or the Department of Planning, Ground Floor, Olderfleet Buildings, 477 Collins Street, Melbourne, Victoria 3000.

Submissions about the amendment must be sent to Chief Executive Officer, Frankston City Council, PO Box 490, Frankston, Victoria 3199, by 8 April 1996. Attention: Development Manager.

JON EDWARDS  
Chief Executive Officer

**Planning and Environment Act 1987**  
**NOTICE OF AMENDMENT TO A**  
**PLANNING SCHEME**

The City of Essendon has prepared Amendment L70 to the local section of the Essendon Planning Scheme.

The amendment proposes to rezone land in Willow Street, Essendon from General Industrial to Residential 'C'. A schematic development plan for 13 units has been prepared as part of the amendment.

The amendment may be inspected at Department of Planning and Housing, Ground Floor, The Olderfleet Buildings, Melbourne 3000 or City Development, Department, City of Moonee Valley, Suite 5, 707 Mt Alexander Road, Moonee Ponds 3039.

Any submissions about the amendment should be in writing and must be sent to Geoff Rundell, Executive Manager, Corporate and Strategic Planning, PO Box 126, Moonee Ponds 3039, by 8 April 1996.

Dated 29 February 1996.

**Planning and Environment Act 1987**  
**NOTICE OF AMENDMENT TO A**  
**PLANNING SCHEME**

The Maroondah City Council has prepared Amendment L75 to the Croydon Planning Scheme.

The amendment affects land at Lot S2 Jeremic Court on Plan of Subdivision 312900X, Croydon.

The amendment proposes to insert a site specific control to allow the subdivision of the land into residential allotments in the range of 310 to 520 square metres.

It is proposed that there will be no further requirement for a planning permit to be issued for the subdivision and the erection of a detached house on each lot provided that the subdivision is in accordance with the plan of proposed subdivision and all servicing authorities consent to the subdivision.

The amendment can be inspected at Maroondah City Council, Town Planning Department, Ringwood Office, Braeside Avenue, Ringwood or Maroondah City Council, Croydon Office, Civic Square, Croydon and The Department of Planning and Development, Olderfleet Buildings, 477 Collins Street, Melbourne 3000.



Submissions concerning the amendment must be received by 8 April 1996.

SCOTT CHAPMAN  
Corporate Manager Strategic Development

**Planning and Environment Act 1987**  
NOTICE OF AMENDMENT TO A  
PLANNING SCHEME

The City of Greater Bendigo has prepared Amendment L50 to Chapter 2 of the Greater Bendigo Planning Scheme. The amendment applies to land at 2-16 McIntyre Street, Bendigo and is described as Crown Allotments 5 and 6 Section F7, Parish of Sandhurst.

The amendment proposes to change Map 1 of the Greater Bendigo Planning Scheme Chapter 2 by rezoning the land described above from Rural to Rural Residential.

The amendment can be inspected at Department of Planning and Development, Ground Floor, The Olderfleet Buildings, 477 Collins Street, Melbourne 3000; 426 Hargreaves Street, Bendigo 3550 or the City of Greater Bendigo, Planning and Building Business Unit, 34 Mundy Street, Bendigo 3550.

Submissions about the amendment must be sent to The Chief Executive Officer, City of Greater Bendigo, PO Box 733, Bendigo 3550, by Monday, 1 April 1996.

Dated 23 February 1996

KEVIN JACKSON  
Business Unit Manager  
Planning and Building

**The Constitution Act Amendment Act 1958**  
POLLING PLACE APPOINTMENTS AND  
ABOLITIONS FOR THE 1996 VICTORIA  
STATE ELECTIONS

Pursuant to section 148 (1) of the above Act, I hereby appoint the 1,598 polling places set out in Attachments A-D and abolish the polling places set out in Attachment E.

Dr G. P. LYONS  
Electoral Commissioner

ATTACHMENT A

**POLLING PLACES  
WITHIN  
LEGISLATIVE COUNCIL  
PROVINCES**

POLLING PLACES WITHIN LEGISLATIVE  
COUNCIL PROVINCES  
BALLARAT PROVINCE

Alfredton	Kyneton
Alfredton West	Lancefield
Amphitheatre	Landsborough
Anakie	Learmonth
Ararat	Lexton
Ararat West	Macedon
Ascot	Magpie
Avoca	Malmsbury
Bacchus Marsh	Maryborough
Ballan	Maryborough East
Ballarat	Meredith
Ballarat City	Miners Rest
Ballarat North	Moonambel
Ballarat North West	Mount Clear
Ballarat South	Mount Egerton
Ballarat South West	Mount Macedon
Ballarat West	Mount Pleasant
Beaufort	Mount Wallace
Black Hill	Moyston
Blackwood	Myrning
Bolinda	Napoleons
Bowenvale	Natte Yallock
Buangor	Navarre
Bullengarook	New Gisborne
Bungaree	Newham
Buninyong	Newlyn
Burrumbeet	Redan
Caledonian	Redan North
Canadian	Redesdale
Carisbrook	Riddell
Chewton	Romsey
Clarkefield	Ross Creek
Clarks Hill	Rowsley
Clunes	Sebastopol
Creswick	Smeaton
Darley	Smythesdale
Darraweit Guim	Snake Valley
Daylesford	Springbank
Delacombe	St Arnaud
Drummond	Stuart Mill
Elaine	Talbot

Elmhurst	Taradale	Glenrowan	Taggerty
Elphinstone	The Stockade	Goorambat	Tallarook
Gisborne	Traynor's Lagoon	Greta West	Tatong
Glenlyon	Trentham	Gruyere	Thoona
Gordon	Tylden	Harrietville	Thornton
Haddon	Warrenheip	Healesville	Tolmie
Harcourt	Waubra	Heathcote	Tooborac
Hepburn Springs	Wendouree	Hoddles Creek	Toolangi
Wendouree East		Hurstbridge	Violet Town
Wendouree North		Jamieson	Wallan
Wendouree West		Kangaroo Ground	Wandiligong
Woodend		Kilmore	Wandin Yallock
Yandoit		Kinglake	Wandong
		Kinglake West	Warburton
		Launching Place	Warburton East
		Wattle Glen	
		Wesburn	
		Whitfield	
		Whittlesea	
		Woori Yallock	
		Yan Yean	
		Yan Yean-St Andrews	
		Yarck	
		Yarra Glen	
		Yarra Junction	
		Yarrambat	
		Yea	

POLLING PLACES WITHIN LEGISLATIVE  
COUNCIL PROVINCES  
CENTRAL HIGHLANDS

Alexandra	Lilydale
Apollo Parkways	Lilydale West
Arcadia	Longwood
Arthurs Creek	Lurg
Avenel	Mansfield
Baddaginnie	Marysville
Badger Creek	Meadow Glen
Benalla	Mernda
Benalla West	Merrijig
Beveridge	Merton
Bonnie Doon	Mickleham
Bright	Millgrove
Broadford	Mount Evelyn
Buxton	Moyhu
Caniambo	Mudgegonga
Cheshunt	Myrree
Clonbinane	Myrtleford
Coldstream	Nagambie
Craigieburn	Narbethong
Craigieburn West	Panton Hill
Devenish	Piries-Goughs Bay
Diamond Creek	Plenty
Diamond Creek East	Porepunkah
Dixons Creek	Puckpunyal
Doreen	Pyalong
Eden Park	Rolling Hills
Eildon	Ruffy
Epping	Seville
Epping East	Seymour
Euroa	Seymour East
Flowerdale	Seymour-St Andrews
Gladysdale	Strathbogie
Glenburn	Swanpool

POLLING PLACES WITHIN LEGISLATIVE  
COUNCIL PROVINCES  
CHELSEA PROVINCE

Aldercourt
Aspendale
Aspendale Gardens
Aspendale North
Baden Powell
Ballam Park
Belvedere Park
Bonbeach
Bruce Park
Carrum
Chelsea
Chelsea Central
Chelsea Heights
Coomoora
Derinya
Edithvale
Frankston
Frankston Beach
Frankston East

Frankston Forest  
Frankston Heights  
Frankston Rail  
Frankston South  
Frankston-Baxter West  
Frankston East-Baxter West  
Harrisfield  
Heatherhill  
Kananook  
Karingal  
Karingal Heights  
Keysborough  
Kingsley Park  
Kunyang  
Mt Eliza  
Mt Eliza Central  
Mt Eliza North  
Mt Erin  
Noble Park  
Noble Park South  
Parkdale  
Patterson Lakes  
Seaford  
Seaford North  
Southvale  
Springvale  
Springvale Heights  
Springvale South  
Wallarano

Kealba  
Keilor  
Keilor Downs  
Keilor East  
Keilor Heights  
Keilor Park  
Keilor South  
Kings Park  
Kurunjang  
Melton  
Melton South  
Monmia  
Niddrie  
Niddrie Central  
Rockbank  
St Albans  
St Albans East  
St Albans North  
St Albans South  
St Albans South East  
St Albans West  
Stevensville  
Sunshine  
Sunshine North  
Sydenham  
Taylors Lakes  
Toolern  
Wedge Park  
West Melton

POLLING PLACES WITHIN LEGISLATIVE  
COUNCIL PROVINCES  
DOUTTA GALLA PROVINCE

Airport West  
Albanvale  
Albion  
Albion North  
Ardeer  
Ardeer South  
Avondale Heights  
Avondale Heights Central  
Avondale Heights North  
Buckley Park  
Coburn  
Deer Park Central  
Deer Park West  
Delahey  
Diggers Rest  
Glengala  
Glengala South

POLLING PLACES WITHIN LEGISLATIVE  
COUNCIL PROVINCES  
EAST YARRA PROVINCE

Alamein  
Ashburton  
Ashwood  
Auburn  
Auburn North  
Auburn South  
Balwyn  
Balwyn Central  
Balwyn North  
Balwyn North Central  
Balwyn North West  
Balwyn West  
Boroondara  
Box Hill  
Box Hill Central  
Box Hill North  
Burwood  
Surrey Hills  
Surrey Hills North  
Tyne  
Wattle Park  
Willison

Burwood Central  
 Burwood West  
 Camberwell  
 Camberwell Middle  
 Camberwell North  
 Camberwell South  
 Canterbury South  
 Chatham  
 Cotham  
 Deepdene  
 Durham Road  
 Elgar Park  
 Glen Iris  
 Glen Iris South  
 Glenferrie  
 Glenferrie Central  
 Glenferrie South  
 Greythorn  
 Hartwell  
 Hawthorn  
 Highfield Park  
 Hyde Park  
 Jordanville South  
 Kerrimuir  
 Kew  
 Kew East  
 Kew North  
 Kew South  
 Koonung Heights  
 Mont Albert  
 Studley Park

POLLING PLACES WITHIN LEGISLATIVE  
 COUNCIL PROVINCES  
 EUMEMMERRING PROVINCE

Beaconsfield	Oasis Centre
Beaconsfield Upper	Oatlands
Belgrave South	Officer
Berwick	Pakenham
Berwick Lodge	Pakenham Central
Berwick South	Pakenham Hills
Bunyip	Pakenham Upper
Clareville	Pakenham-Belgrave
Cockatoo	Pakenham-Kallista
Cora Lynn	Pakenham-Monbulk Central
Coral Park	Pakenham-Tecoma
Courtenay Gardens	Rosewood Downs
Dandenong Central	Selby
Dandenong High	Silverton

Dandenong North	The Patch
Dandenong South	Toomuc Valley
Dandenong West	Tynong
Doveton	Waverley Park
Doveton North	Wooranna Park
Doveton West	Yarraman Park
Emerald	
Endeavour Hills	
Endeavour Hills East	
Endeavour Hills North	
Fountain Gate	
Garfield	
Gembrook	
Glen Eagles	
Hallam	
Hallam Valley	
Hampton Park	
Hampton Park East	
Harkaway	
Lyndale	
Macclesfield	
Maralinga	
Maramba	
Maryknoll	
Menzies Creek	
Mitchell	
Mulgrave	
Nar Nar Goon	
Nar Nar Goon North	
Narre Warren	
Narre Warren East	
Narre Warren North	
Northvale	
Oakwood Park	

POLLING PLACES WITHIN LEGISLATIVE  
 COUNCIL PROVINCES  
 GEELONG PROVINCE

Barwon	Thomson
Barwon Heads	Torquay
Bell Park	Wallington
Bellaire	Whittington
Bellbrae	
Belmont	
Belmont North	
Britannia	
Ceres	
Chilwell	
Clifton Springs	
Collendina	

Corio  
 Corio Central  
 Corio West  
 Drysdale  
 Fyans Park  
 Geelong  
 Geelong East  
 Geelong West  
 Geelong-Hamlyn Heights  
 Geelong North-Hamlyn Heights  
 Grovedale  
 Highton North  
 Indented Head  
 Lara  
 Lara Central  
 Leopold  
 Mandama  
 Manifold Heights  
 Moolap  
 Moriac  
 Mount Duneed  
 Newcomb  
 Newcomb South  
 Norlane  
 North Shore  
 Oberon  
 Oberon South  
 Ocean Grove  
 Point Lonsdale  
 Portarlington  
 Queenscliffe  
 Rollins  
 Shannon  
 St Helens  
 St Leonards

POLLING PLACES WITHIN LEGISLATIVE  
 COUNCIL PROVINCES  
 GIPPSLAND PROVINCE

Alberton	Lillico
Bairnsdale	Lindenow
Bairnsdale East	Loch Sport
Bairnsdale West	Longford
Benambra	Lucknow
Bendoc	Maffra
Berrys Creek	Mallacoota
Boisdale	Mardan
Bona Vista	Marlo
Bonang	Meeniyan
Boolarra	Meerlieu

Briagolong	Metung
Bruthen	Mirboo North
Buchan	Moe
Buln Buln	Moe Central
Bundalaguah	Moe West
Cann River	Morwell
Carrajung South	Morwell Central
Churchill	Morwell Estate
Clifton Waters	Morwell North
Cloverlea	Mount Eccles
Cobains	Nambrok
Cowwarr	Narracan
Dargo	Neerim Junction
Darnum	Neerim South
Denison	Nerrena
Devon North	Newborough
Dumbalk	Newborough East
Eagle Point	Newmerella
Ellinbank	Newry
Ensay	Nicholson
Erica	Nilma
Fish Creek	Noojee
Foster	Nowa Nowa
Genoa	Nungurner
Glengarry	Omeo
Glenmaggie	Orbost
Golden Beach	Paynesville
Gormandale	Port Albert
Hazelwood North	Port Franklin
Heyfield	Rawson
Hill End	Rokeby
Jindivick	Rosedale
Johnsonville	Sale
Kilmany	Sale East
Labertouche	Sale North
Lakes Entrance	Seaspray
Leongatha	Staceys Bridge
Stradbroke	
Stratford	
Swifts Creek	
Tanjil South	
Tetoora Road	
Thorpdale	
Tinamba	
Toongabbie	
Toora	
Toorloo Arm	
Trafalgar	
Traralgon	
Traralgon East	

Traralgon North  
 Traralgon South  
 Traralgon West  
 Tyers  
 Valencia Creek  
 Warragul  
 Warragul East  
 Warragul North  
 Welshpool  
 Willow Grove  
 Won Wron  
 Woodside  
 Wurruk  
 Wy Yung  
 Yallourn North  
 Yanakie  
 Yarragon  
 Yarram  
 Yinnar

POLLING PLACES WITHIN LEGISLATIVE  
 COUNCIL PROVINCES  
 HIGINBOTHAM PROVINCE

Beaumaris	Parkdale Central
Beaumaris Central	Parkdale East
Beaumaris North	Sandringham
Bentleigh	Sandringham North
Bentleigh Central	Southmoor
Bentleigh East	Spring Valley
Bentleigh West	
Bentleigh-Moorabbin Central	
Berendale	
Black Rock	
Black Rock South	
Brighton	
Brighton Beach	
Brighton East	
Brighton High	
Brighton-Moorabbin Central	
Cheltenham	
Cheltenham East	
Cheltenham North	
Cheltenham South	
Cheltenham West	
Coatesville	
Dendy	
Dingley	
Elsternwick South	
Gardenvale	

Hampton  
 Hampton Central  
 Hampton East  
 Highett  
 Highett South  
 Holloway  
 Hughesdale South  
 Kingston Heath  
 Kingswood  
 Landcox  
 Ludstone  
 McKinnon  
 McKinnon East  
 Mentone  
 Mentone North  
 Mentone Park  
 Mentone West  
 Middle Brighton  
 Moorabbin South  
 Moorabbin South East  
 Mordialloc East  
 Ormond West

POLLING PLACES WITHIN LEGISLATIVE  
 COUNCIL PROVINCES  
 JIKA JIKA PROVINCE

Alphington	Watsonia
Alphington North	Watsonia Central
Bell	Watsonia Heights
Boldrewood	Watsonia North
Bundoora	Watsonia South
Bundoora North	Westgarth
Burbank	Yulong Park
Croxton	
Darebin Parklands	
Fairfield	
Findon	
Golf Links	
Greensborough	
Keon Park	
Kingsbury	
Lalor	
Lalor East	
Lalor North	
Lalor North East	
Macleod	
Mill Park	
Mill Park Heights	
Morang South	
Norris Bank	

Northcote  
Northcote North  
Northcote South  
Oakhill  
Preston  
Preston East  
Preston North East  
Preston South  
Preston West  
Regent  
Reservoir  
Reservoir Central  
Reservoir East  
Reservoir North  
Reservoir North East  
Reservoir South  
Reservoir West  
Rosanna  
Streeton  
The Stables  
Thomastown East  
Thornbury  
Thornbury East  
Thornbury South

POLLING PLACES WITHIN LEGISLATIVE  
COUNCIL PROVINCES  
KOONUNG PROVINCE

Antonio Park	Wantirna South
Blackburn	Weeden Heights
Blackburn Lake	Whealers Hill South
Blackburn North	Yawarra
Blackwood Park	
Burwood Heights	
Camelot	
Carrington	
Charlesworth Park	
Eastmont	
Fairhills	
Ferntree Gully	
Ferntree Gully North	
Ferntree Gully West	
Flamingo	
Forest Hill	
Gladeswood	
Glendal	
Heany Park	
Heatherdale	
Highvale	
Karoo	

Knox  
Knox Gardens  
Knox Park  
Knoxfield North  
Laburnum  
Lysterfield  
Middlefield  
Mitcham  
Morack  
Mountain Gate  
Nunawading  
Nunawading East  
Nunawading South  
Park Ridge  
Parkmore  
Rangeview  
Rowville  
Rowville East  
Scoresby  
Springview  
Tally Ho  
Templeton  
The Glen  
Vermont North  
Wantirna  
Wantirna North

POLLING PLACES WITHIN LEGISLATIVE  
COUNCIL PROVINCES  
MELBOURNE PROVINCE

Aberfeldie	Pascoe Vale South
Ascot Vale Central	Richmond
Ascot Vale East	Richmond Central
Ascot Vale West	Richmond East
Blyth	Richmond North 106
Brunswick East	Richmond North 110
Brunswick North	Richmond South
Brunswick North West	Strathmore
Brunswick South	
Brunswick South West	
Carlton	
Carlton Central	
Carlton North	
Clifton Hill	
Coburg	
Coburg East	
Coburg South	
Coburg West	
Collingwood	
Collingwood North	

Delbridge  
 East Melbourne  
 Edward  
 Essendon  
 Essendon North  
 Essendon South  
 Essendon West  
 Fitzroy  
 Fitzroy North  
 Flemington  
 Glen Nichol  
 Glenbervie  
 Hotham Hill  
 Kensington  
 Melbourne  
 Melville  
 Merri  
 Mitchell Street  
 Moonee Ponds  
 Moonee Ponds Central  
 Moonee Ponds North  
 Moonee Ponds West  
 Moreland  
 Murray  
 Newmarket  
 North Melbourne  
 Parkville  
 Pascoe Vale Central

POLLING PLACES WITHIN LEGISLATIVE  
 COUNCIL PROVINCES  
 MELBOURNE NORTH PROVINCE

Bethal  
 Broadmeadows  
 Broadmeadows North  
 Bulla  
 Cambellfield  
 Coburg North  
 Coolaroo  
 Fawkner  
 Fawkner North  
 Gaffney  
 Gladstone Park  
 Gladstone Views  
 Glenroy  
 Glenroy Central  
 Glenroy East  
 Glenroy North  
 Glenroy West  
 Goonawarra

Gowie Park  
 Greenvale  
 Hadfield  
 Jacana  
 Lake Park  
 Lalor Park  
 Lalor South  
 Lalor West  
 Meadow Fair  
 Meadow Heights  
 Melbourne Airport  
 Merlynston  
 Merrilands  
 Moomba Park  
 Newlands  
 Oak Park  
 Pascoe Vale  
 Pascoe Vale North  
 Pascoe Vale West  
 Roxburgh Park  
 Ruthven  
 Strathmore North  
 Sunbury  
 Sunbury North  
 Sunbury West  
 Thomastown Meadows  
 Thomastown West  
 Tullamarine  
 Upfield  
 Westgate  
 Westmeadows

POLLING PLACES WITHIN LEGISLATIVE  
 COUNCIL PROVINCES  
 MELBOURNE WEST PROVINCE

Altona	Williamstown South
Altona Bay	Williamstown West
Altona East	Woodville
Altona Gate	Yarraville
Altona Meadows	Yarraville Central
Altona West	
Bellbridge	
Braybrook	
Brooklyn	
Cambridge	
Derrimut	
Exford	
Footscray	
Footscray Central	
Footscray North	



Footscray Park  
Footscray West  
Galvin Park  
Glenorden  
Iramoo  
Kingsville  
Kingsville South  
Kingsville West  
Laverton  
Laverton North  
Little River  
Maidstone  
Maidstone West  
Manorvale  
Maribyrnong  
Mossfiel  
Newport  
Newport East  
Newport West  
Point Cook  
Seaholme  
Seddon  
Spotswood  
Spotswood West  
Sunvale  
The Grange  
Thomas Chirnside  
Tottenham North  
Werribee  
Werribee Central  
Werribee Park  
Westgrove  
Williamstown

POLLING PLACES WITHIN LEGISLATIVE  
COUNCIL PROVINCES  
MONASH PROVINCE

Albert Park-St. Kilda	Toorak Central
Armadale	Toorak West
Bridport	Windsor
Bundeera	
Camden	
Carnegie	
Carnegie North	
Carnegie West	
Caulfield East	
Caulfield North	
Caulfield South	
Caulfield Upper	
Caulfield West	

Chadstone  
Darling  
Elsternwick  
Elsternwick North  
Elwood  
Elwood North  
Fawkner Park  
Gardiner  
Hawksburn  
Hawksburn Central  
Kerferd  
Kooyong Park  
Malvern  
Malvern Central  
Malvern East  
Malvern Lower  
Malvern South  
Malvern West  
Middle Park  
Orrong  
Port Melbourne  
Prahran  
Prahran East  
Prahran-St Kilda  
Redan Central  
Ripponlea East  
Ripponlea North  
Sandridge  
South Melbourne  
South Yarra  
St Kilda Beach  
St Kilda East  
St Kilda Park  
St Kilda South  
Toorak

POLLING PLACES WITHIN LEGISLATIVE  
COUNCIL PROVINCES  
NORTH EASTERN PROVINCE

Ardmona	Kialla West
Ballendella	Kiewa
Bamawm	Knight Street
Bamawm Extension	Koyuga
Baranduda	Ky Valley
Barmah	Kyabram
Barnawartha	Lancaster
Beechworth	Leitchville
Bethanga	Lemnos
Bonegilla	Lockington
Boorhaman	Londrigan

Boosey Markwood  
 Bullioh Merrigum  
 Bunbartha Milawa  
 Bundalong Mitta Mitta  
 Byrneside Mongans Bridge  
 Chiltern Mooroopna  
 Cobram Mt Beauty  
 Cohuna Murchison  
 Colbinabbin Nanneella  
 Congupna Naring  
 Cooma Nathalia  
 Corop Numurkah  
 Corryong Orrvale  
 Cudgewa Oxley  
 Dederang Picola  
 Dhurringile Rochester  
 Dookie Rushworth  
 Echuca Rutherglen  
 Echuca East Sandy Creek  
 Echuca South Shepparton East  
 Echuca West Springhurst  
 Eldorado St Georges Road  
 Elmore St James  
 Eskdale Stanhope  
 Falls Creek Stanley  
 Gapsted Storey  
 Girgarre Strathmerton  
 Gowrie Street Tallangatta  
 Granya Tallangatta Valley  
 Gunbower Tallygaroopna  
 Guthrie Street Tarrawingee  
 Invergordon Tatura  
 Katamatite Tawonga  
 Katandra West Tennyson  
 Katunga Tongala  
 Kergunyah Toolamba  
 Kialla Toolleen  
 Torrumbarry  
 Tungamah  
 Undera  
 Waaia  
 Wahgunyah  
 Walwa  
 Wanganui  
 Wangaratta  
 Wangaratta West  
 West End  
 Whorouly  
 Wilmot Road  
 Wodonga

Wodonga Birrallee  
 Wodonga South  
 Wooragee  
 Wunghnu  
 Wyuna  
 Yackandandah  
 Yarrawonga  
 Yarroweyah  
 Yarrunga  
 Yielima

POLLING PLACES WITHIN LEGISLATIVE  
 COUNCIL PROVINCES  
 NORTH WESTERN PROVINCE

Axedale	Koondrook
Bealiba	Koorlong
Bendigo Central	Korong Vale
Bendigo North	Lake Boga
Berriwillock	Lake Charm
Beulah	Lalbert
Beverford	Litchfield
Big Hill	Lockwood
Birchip	Long Gully
Boort	Macorna
Boundary Bend	Maiden Gully
Bridgewater	Maldon
Cabarita	Manangatang
California Gully	Marong
Calivil	Merbein
Campbells Creek	Meringur
Cardross	Mildura
Castlemaine	Mildura City Central
Castlemaine North	Mildura Deakin
Central Deborah	Mildura South
Charlton	Mildura West
Comet Hill	Mitiamo
Culgoa	Murrabit
Cullulleraine	Murrayville
Dingee	Nandaly
Dingwall	Nangiloc
Donald	Newbridge
Dunolly	Newstead
Durham Ox	Nichols Point
Eaglehawk	Nullawil
Eaglehawk North	Nyah
Eppalock	Nyah West
Epsom	Ouyen
Flora Hill	Patchewollock
Golden Square	Piangil
Golden Square South	Pyramid Hill

Goornong	Quambatook
Guildford	Quarry Hill
Hopetoun	Raywood
Huntly	Red Cliffs
Inglewood	Rheola
Ironbark	Robinvale
Irymple	Sandhurst
Jobs Gully	Sea Lake
Kangaroo Flat	Sedgwick
Kennington	Serpentine
Kerang	Sparrowhawk
Kerang North	Speed
Spring Gully	
Strath Hill	
Strathdale	
Strathfieldsaye	
Sunnycliffs	
Swan Hill	
Swan Hill South	
Tarnagulla	
Ultima	
Underbool	
Walpeup	
Watchem	
Wedderburn	
Wemen	
Werrimull	
White Hills	
Woodvale	
Woomelang	
Woorinen	
Wycheproof	
Yaapeet	
Yarrawalla South	

POLLING PLACES WITHIN LEGISLATIVE  
COUNCIL PROVINCES

SILVAN PROVINCE

Bayswater	Silvan
Bayswater North	Southwood
Bayswater South	The Basin
Bayswater West	Tinternvale
Bedford Road	Upwey
Boronia East	Wandin East
Boronia North	Wantirna Heights
Boronia West	Warrandyte
Chirnside Park	Warrandyte South
Civic Square	Wonga Park
Croydon	Yarra Road
Croydon Central	

Croydon East
Croydon North
Croydon South
Croydon West
Eastwood
Ferntree Gully Upper
Ferny Creek
Glen Park
Heathmont
Heathmont Secondary
Kalinda
Kilsyth
Kilsyth South
Luther
Manchester
Monbulk-Belgrave
Monbulk-Kallista
Monbulk-Monbulk Central
Monbulk-Montrose
Monbulk-Tecoma
Montrose South
Mooroolbark
Mooroolbark East
Mooroolbark South
Mooroolbark-Montrose
Mt Dandenong
Mullum
Norwood
Olinda
Park Orchards
Ringwood
Ringwood East
Ringwood Heights
Ringwood North
Ringwood South
Sassafras

POLLING PLACES WITHIN LEGISLATIVE  
COUNCIL PROVINCES

SOUTH EASTERN PROVINCE

Arawata	Mornington South
Balnarring	Mornington-Baxter
Bass	Mt Martha
Bayles	Newhaven
Bena	Nyora
Bittern	Osborne
Blairgowrie	Pearcedale
Boneo	Poowong
Botany Park	Portsea
Cape Paterson	Red Hill

Cardinia Rhyll  
 Carrum Downs Rosebud  
 Catani Rosebud East  
 Clyde Rosebud South  
 Corinella Rosebud West  
 Cowes Rowellyn Park  
 Cranbourne Rye  
 Cranbourne North Safety Beach  
 Cranbourne South San Remo  
 Cranbourne West Shoreham  
 Cranbourne-Baxter Skye  
 Crib Point Somers  
 Daylston Somerville  
 Devon Meadows Somerville West  
 Dromana Sorrento  
 Drouin Tanti Park  
 Drouin South Tarwin Lower  
 Drouin West Tooradin  
 Flinders Tootgarook  
 Grantville Tyabb  
 Hastings Westpark  
 Inverloch Wonthaggi  
 Kilcunda Wonthaggi North  
 Kongwak  
 Koonwarra  
 Kooweerup  
 Korumburra  
 Lang Lang  
 Langwarrin  
 Langwarrin Park  
 Leongatha South  
 Loch  
 Longwarry  
 Lyndhurst  
 McCrae  
 Moorooduc  
 Mornington  
 Mornington East

POLLING PLACES WITHIN LEGISLATIVE  
 COUNCIL PROVINCES  
 TEMPLESTOWE PROVINCE

Banyule  
 Beverley Hills  
 Briar Hill  
 Bulleen  
 Bulleen-Serpell  
 Doncaster  
 Doncaster Central  
 Doncaster East

Doncaster Heights  
 Doncaster Park  
 Doncaster South  
 Doncaster West  
 Doncaster-Serpell  
 Donvale  
 Eaglemont  
 Eltham  
 Eltham East  
 Eltham North  
 Eltham Woods  
 Fairy Hills  
 Glen Katherine  
 Greenhills  
 Gumnut Gully  
 Haig  
 Heidelberg  
 Heidelberg North  
 Heidelberg West  
 Ivanhoe  
 Ivanhoe East  
 Ivanhoe West  
 Lower Plenty  
 Lower Templestowe  
 Manningham  
 Milgate  
 Montmorency  
 Montmorency South  
 Research  
 Templestowe  
 Templestowe Heights  
 Templestowe Park  
 Templestowe Valley  
 Tunstall  
 View Bank  
 Waldau  
 Warrandyte North

POLLING PLACES WITHIN LEGISLATIVE  
 COUNCIL PROVINCES  
 WAVERLEY PROVINCE

Blackburn South  
 Box Hill South  
 Brandon Park  
 Buckingham  
 Carnegie East  
 Clarinda  
 Clarinda South  
 Clayton  
 Clayton East

Clayton North  
 Clayton South  
 Essex Heights  
 Glen Waverley  
 Glen Waverley East  
 Glen Waverley South  
 Glenhuntly East  
 Heatherton North  
 Hughesdale  
 Huntingdale  
 Jells Park  
 Manooka  
 Monash East  
 Moorabbin Heights  
 Mount View  
 Mount Waverley  
 Mount Waverley North  
 Mount Waverley South  
 Murrumbeena  
 Murrumbeena South  
 Oakleigh  
 Oakleigh Central  
 Oakleigh East  
 Oakleigh North  
 Oakleigh South  
 Ormond  
 Pinewood  
 Springvale North  
 Springvale West  
 Starling  
 Sussex Heights  
 Syndal North  
 Syndal South  
 Transport Accident Centre  
 Warrawong  
 Waverley Meadows  
 Wayburne  
 Westall  
 Wheelers Hill

POLLING PLACES WITHIN LEGISLATIVE  
 COUNCIL PROVINCES  
 WESTERN PROVINCE

Aireys Inlet	Glenorchy
Allansford	Glenthompson
Alvie	Gorae West
Anglesea	Goroke
Antwerp	Grassmere
Apollo Bay	Great Western
Apsley	Halls Gap

Balmoral	Hamilton
Bannockburn	Hamilton Central
Beeac	Harrow
Birregurra	Haven
Bolwarra	Hawkesdale
Branxholme	Heywood
Brim	Horsham Central
Brimpaen	Horsham North
Byaduk	Horsham West
Camperdown	Inverleigh
Cape Clear	Irrewilipe East
Caramut	Jeparit
Carlisle River	Jung
Carpentait	Kaniva
Casterton	Kennedy Street
Cavendish	Kennedys Creek
Cobden	Koroit
Colac	Laharum
Colac West	Lake Bolac
Coleraine	Lavers Hill
Concongella	Lethbridge
Condah	Lillimur
Cororooke	Linton
Cressy	Lismore
Dadswells Bridge	Lorne
Dartmoor	Macarthur
Deans Marsh	Mailors Flat
Dennington	Marnoo
Dereel	Merino
Dergholm	Merrivale
Derrinallum	Minimay
Dimboola	Minyip
Doon	Mortlake
Dunkeld	Murrawarra
Ecklin	Murtoa
Edenhope	Naringal
Elliminyt	Narrawong
Forrest	Natimuk
Framlingham	Nelson
Fyansford	Netherby
Gellibrand River	Nhill
Noorat	Woorndoo
Noradjuha	Wurdi Boluc
Nullawarre	Yambuk
Orford	Yanac
Panmure	
Patterson Park	
Penshurst	
Peterborough	
Pigeon Ponds	

550 G 9 7 March 1996

Pimpinio  
Pirron Yallock  
Pomonal  
Port Campbell  
Port Fairy  
Portland  
Portland South  
Purnim  
Quantong  
Rainbow  
Riverside  
Rokewood  
Rupanyup  
Scarsdale  
Scotts Creek  
Serviceton  
Simpson  
Skipton  
Stawell  
Stawell West  
Streatham  
Tarrington  
Tatyoan  
Teesdale  
Telangatuk East  
Terang  
Timboon  
Toolondo  
Tower Square  
Tyrendarra  
Wangoom  
Warnambool  
Warnambool East  
Warnambool Education Centre  
Warnambool North  
Warnambool West  
Warracknabeal  
Warrion  
Willaura  
Winchelsea  
Wiridijil  
Wonwondah North  
Woodford  
Woolsthor

*Victoria Government Gazette*

**ATTACHMENT B  
POLLING PLACES  
WITHIN  
LEGISLATIVE ASSEMBLY  
DISTRICTS**

**POLLING PLACES WITHIN LEGISLATIVE  
ASSEMBLY DISTRICTS  
ALBERT PARK DISTRICT**

Albert Park-St Kilda  
Bridport  
Elwood  
Elwood North  
Kerferd  
Middle Park  
Port Melbourne  
Sandridge  
South Melbourne  
St Kilda Beach  
St Kilda Park  
St Kilda South

**POLLING PLACES WITHIN LEGISLATIVE  
ASSEMBLY DISTRICTS  
ALTONA DISTRICT**

Altona  
Altona Bay  
Altona Gate  
Altona Meadows  
Altona West  
Bellbridge  
Derrimut  
Laverton  
Laverton North  
Point Cook  
Seaholme  
Werribee Park

**POLLING PLACES WITHIN LEGISLATIVE  
ASSEMBLY DISTRICTS  
BALLARAT EAST DISTRICT**

Alfredton  
Anakie  
Ballan  
Ballarat South  
Ballarat South West  
Ballarat West  
Blackwood  
Bungaree  
Buninyong  
Canadian  
Clarks Hill

Daylesford  
Drummond  
Elaine  
Glenlyon  
Gordon  
Hepburn Springs  
Magpie  
Meredith  
Mount Clear  
Mount Egerton  
Mount Pleasant  
Mount Wallace  
Napoleons  
Redan North  
Springbank  
The Stockade  
Warrenheip  
Yandoit

POLLING PLACES WITHIN LEGISLATIVE  
ASSEMBLY DISTRICTS  
BALLARAT WEST DISTRICT

Alfredton West  
Ballarat  
Ballarat City  
Ballarat North  
Ballarat North West  
Black Hill  
Caledonian  
Delacombe  
Redan  
Sebastopol  
Wendouree  
Wendouree East  
Wendouree North  
Wendouree West

POLLING PLACES WITHIN LEGISLATIVE  
ASSEMBLY DISTRICTS  
BAYSWATER DISTRICT

Bayswater  
Bayswater South  
Bayswater West  
Bedford Road  
Boronia West  
Civic Square  
Croydon South  
Eastwood  
Glen Park  
Heathmont  
Heathmont Secondary

Ringwood South  
Southwood  
Tinternvale  
Wantirna Heights

POLLING PLACES WITHIN LEGISLATIVE  
ASSEMBLY DISTRICTS  
BELLARINE DISTRICT

Clifton Springs  
Collendina  
Drysdale  
Indented Head  
Leopold  
Moolap  
Newcomb  
Newcomb South  
Ocean Grove  
Point Lonsdale  
Portarlington  
Queenscliffe  
St Leonards  
Wallington  
Whittington

POLLING PLACES WITHIN LEGISLATIVE  
ASSEMBLY DISTRICTS  
BENALLA DISTRICT

Alexandra  
Arcadia  
Baddaginnie  
Benalla  
Benalla West  
Bonnie Doon  
Bright  
Buxton  
Caniambo  
Cheshunt  
Devenish  
Eildon  
Euroa  
Glenrowan  
Goorambat  
Greta West  
Harrietville  
Jamieson  
Longwood  
Lurg  
Mansfield  
Marysville  
Merrijig  
Merton

Moyhu  
Mudgegonga  
Myrree  
Myrtleford  
Nagambie  
Narbethong  
Piries-Goughs Bay  
Porepunkah  
Ruffy  
Strathbogie  
Swanpool  
Taggerty  
Tatong  
Thoona  
Thornton  
Tolmie  
Violet Town  
Wandiligong  
Whitfield  
Yarck

POLLING PLACES WITHIN LEGISLATIVE  
ASSEMBLY DISTRICTS  
BENAMBRA DISTRICT

Baranduda  
Barnawartha  
Beechworth  
Bethanga  
Bonegilla  
Bullioh  
Chiltern  
Corryong  
Cudgewa  
Dederang  
Eskdale  
Falls Creek  
Gapsted  
Granya  
Kergunyah  
Kiewa  
Mitta Mitta  
Mongans Bridge  
Mt Beauty  
Sandy Creek  
Stanley  
Tallangatta  
Tallangatta Valley  
Tawonga  
Walwa  
Wodonga

Wodonga Birrallee  
Wodonga South  
Wooragee  
Yackandandah

POLLING PLACES WITHIN LEGISLATIVE  
ASSEMBLY DISTRICTS  
BENDIGO EAST DISTRICT

Axedale  
Bendigo Central  
Bendigo North  
Bridgewater  
Comet Hill  
Eppalock  
Epsom  
Flora Hill  
Goornong  
Huntly  
Kennington  
Long Gully  
Quarry Hill  
Raywood  
Sandhurst  
Sedgwick  
Spring Gully  
Strath Hill  
Strathdale  
Strathfieldsaye  
White Hills  
Woodvale

POLLING PLACES WITHIN LEGISLATIVE  
ASSEMBLY DISTRICTS  
BENDIGO WEST DISTRICT

Bealiba  
Big Hill  
California Gully  
Campbells Creek  
Castlemaine  
Castlemaine North  
Central Deborah  
Dunolly  
Eaglehawk  
Eaglehawk North  
Golden Square  
Golden Square South  
Guildford  
Ironbark  
Jobs Gully  
Kangaroo Flat  
Lockwood



Maiden Gully  
Maldon  
Marong  
Newbridge  
Newstead  
Sparrowhawk  
Tarnagulla

POLLING PLACES WITHIN LEGISLATIVE  
ASSEMBLY DISTRICTS  
BENNETTSWOOD DISTRICT

Blackburn South  
Box Hill South  
Essex Heights  
Manooka  
Mount Waverley  
Mount Waverley North  
Mount Waverley South  
Starling  
Syndal North  
Warrawong

POLLING PLACES WITHIN LEGISLATIVE  
ASSEMBLY DISTRICTS  
BENTLEIGH DISTRICT

Bentleigh  
Bentleigh Central  
Bentleigh East  
Bentleigh West  
Bentleigh-Moorabbin Central  
Coatesville  
Hughesdale South  
McKinnon  
McKinnon East  
Moorabbin South  
Moorabbin South East  
Ormond West  
Southmoor

POLLING PLACES WITHIN LEGISLATIVE  
ASSEMBLY DISTRICTS  
BERWICK DISTRICT

Berwick  
Berwick Lodge  
Doveton North  
Endeavour Hills  
Endeavour Hills East  
Endeavour Hills North  
Fountain Gate  
Glen Eagles  
Hallam

Harkaway  
Maramba  
Mitchell  
Narre Warren North  
Oatlands

POLLING PLACES WITHIN LEGISLATIVE  
ASSEMBLY DISTRICTS  
BOX HILL DISTRICT

Balwyn  
Boroondara  
Box Hill  
Box Hill Central  
Box Hill North  
Chatham  
Greythorn  
Kerrimuir  
Koonung Heights  
Mont Albert  
Surrey Hills  
Surrey Hills North  
Tyne

POLLING PLACES WITHIN LEGISLATIVE  
ASSEMBLY DISTRICTS  
BRIGHTON DISTRICT

Berendale  
Brighton  
Brighton Beach  
Brighton East  
Brighton High  
Brighton-Moorabbin Central  
Dendy  
Elsternwick South  
Gardenvale  
Hampton  
Hampton East  
Landcox  
Ludstone  
Middle Brighton

POLLING PLACES WITHIN LEGISLATIVE  
ASSEMBLY DISTRICTS  
BROADMEADOWS DISTRICT

Bethal  
Broadmeadows  
Broadmeadows North  
Coolaroo  
Glenroy  
Glenroy Central  
Glenroy East

Glenroy North  
Gowie Park  
Jacana  
Meadow Fair  
Meadow Heights  
Roxburgh Park  
Upfield

POLLING PLACES WITHIN LEGISLATIVE  
ASSEMBLY DISTRICTS  
BULLEEN DISTRICT

Bulleen  
Bulleen-Serpell  
Doncaster Park  
Doncaster South  
Doncaster West  
Lower Templestowe  
Manningham  
Templestowe  
Templestowe Heights  
Templestowe Park  
Templestowe Valley

POLLING PLACES WITHIN LEGISLATIVE  
ASSEMBLY DISTRICTS  
BUNDOORA DISTRICT

Bundoora  
Golf Links  
Greensborough  
Macleod  
Norris Bank  
Rosanna  
Streeton  
Watsonia  
Watsonia Central  
Watsonia Heights  
Watsonia North  
Watsonia South  
Yulong Park

POLLING PLACES WITHIN LEGISLATIVE  
ASSEMBLY DISTRICTS  
BURWOOD DISTRICT

Alamein  
Ashburton  
Ashwood  
Burwood  
Burwood Central  
Durham Road  
Elgar Park  
Glen Iris

Glen Iris South  
Hartwell  
Highfield Park  
Jordanville South  
Wattle Park

POLLING PLACES WITHIN LEGISLATIVE  
ASSEMBLY DISTRICTS  
CARRUM DISTRICT

Aspendale  
Aspendale Gardens  
Aspendale North  
Bonbeach  
Carrum  
Chelsea  
Chelsea Central  
Chelsea Heights  
Edithvale  
Parkdale  
Patterson Lakes  
Seaford  
Seaford North

POLLING PLACES WITHIN LEGISLATIVE  
ASSEMBLY DISTRICTS  
CAULFIELD DISTRICT

Bundeera  
Camden  
Carnegie  
Carnegie West  
Caulfield East  
Caulfield North  
Caulfield South  
Caulfield Upper  
Caulfield West  
Elsternwick  
Elsternwick North  
Ripponlea East

POLLING PLACES WITHIN LEGISLATIVE  
ASSEMBLY DISTRICTS  
CLAYTON DISTRICT

Buckingham  
Clarinda  
Clarinda South  
Clayton  
Clayton East  
Clayton South  
Heatherton North  
Huntingdale  
Moorabbin Heights

Oakleigh South  
Springvale North  
Springvale West  
Westall

POLLING PLACES WITHIN LEGISLATIVE  
ASSEMBLY DISTRICTS  
COBURG DISTRICT

Brunswick East  
Brunswick North  
Brunswick North West  
Coburg  
Coburg East  
Coburg South  
Coburg West  
Melville  
Mitchell Street  
Moreland  
Murray  
Pascoe Vale Central  
Pascoe Vale South

POLLING PLACES WITHIN LEGISLATIVE  
ASSEMBLY DISTRICTS  
CRANBOURNE DISTRICT

Botany Park  
Cardinia  
Carrum Downs  
Clyde  
Cranbourne  
Cranbourne North  
Cranbourne South  
Cranbourne West  
Cranbourne-Baxter  
Deavon Meadows  
Langwarrin  
Langwarrin Park  
Lyndhurst  
Pearcedale  
Rowellyn Park  
Skye  
Tooradin

POLLING PLACES WITHIN LEGISLATIVE  
ASSEMBLY DISTRICTS  
DANDENONG DISTRICT

Berwick South  
Coral Park  
Courtenay Gardens  
Dandenong Central  
Dandenong High

Dandenong South  
Dandenong West  
Doveton  
Doveton West  
Hallam Valley  
Hampton Park  
Hampton Park East  
Maralinga  
Narre Warren  
Yarraman Park

POLLING PLACES WITHIN LEGISLATIVE  
ASSEMBLY DISTRICTS  
DANDENONG NORTH DISTRICT

Clareville  
Dandenong North  
Lyndale  
Mulgrave  
Northvale  
Oakwood Park  
Oasis Centre  
Rosewood Downs  
Silverton  
Waverley Park  
Wooranna Park

POLLING PLACES WITHIN LEGISLATIVE  
ASSEMBLY DISTRICTS  
DONCASTER DISTRICT

Beverley Hills  
Doncaster  
Doncaster Central  
Doncaster East  
Doncaster Heights  
Doncaster-Serpell  
Donvale  
Gumnut Gully  
Milgate  
Tunstall  
Waldau

POLLING PLACES WITHIN LEGISLATIVE  
ASSEMBLY DISTRICTS  
DROMANA DISTRICT

Balnarring  
Blairgowrie  
Boneo  
Dromana  
Flinders  
McCrae  
Portsea

Red Hill  
Rosebud  
Rosebud East  
Rosebud South  
Rosebud West  
Rye  
Safety Beach  
Shorcham  
Somers  
Sorrento  
Tootgarook

POLLING PLACES WITHIN LEGISLATIVE  
ASSEMBLY DISTRICTS  
ELTHAM DISTRICT

Briar Hill  
Eltham  
Eltham East  
Eltham North  
Eltham Woods  
Glen Katherine  
Greenhills  
Lower Plenty  
Montmorency  
Montmorency South  
Research  
Warrandyte North

POLLING PLACES WITHIN LEGISLATIVE  
ASSEMBLY DISTRICTS  
ESSENDON DISTRICT

Aberfeldie  
Ascot Vale Central  
Ascot Vale East  
Ascot Vale West  
Essendon  
Essendon North  
Essendon South  
Essendon West  
Glenbervie  
Moonee Ponds  
Moonee Ponds Central  
Moonee Ponds North  
Moonee Ponds West  
Strathmore

POLLING PLACES WITHIN LEGISLATIVE  
ASSEMBLY DISTRICTS  
EVELYN DISTRICT

Coldstream  
Gladysdale

Gruyere  
Hoddles Creek  
Launching Place  
Lilydale  
Lilydale West  
Millgrove  
Mount Evelyn  
Rolling Hills  
Seville  
Wandin Yallock  
Warburton  
Warburton East  
Wesburn  
Woori Yallock  
Yarra Junction

POLLING PLACES WITHIN LEGISLATIVE  
ASSEMBLY DISTRICTS  
FOOTSCRAY DISTRICT

Braybrook  
Footscray  
Footscray Central  
Footscray North  
Footscray Park  
Footscray West  
Kingsville West  
Maidstone  
Maidstone West  
Maribyrnong  
Seddon  
Sunvale  
Tottenham North

POLLING PLACES WITHIN LEGISLATIVE  
ASSEMBLY DISTRICTS  
FOREST HILL DISTRICT

Burwood Heights  
Camelot  
Charlesworth Park  
Eastmont  
Forest Hill  
Glendal  
Highvale  
Morack  
Parkmore  
Tally Ho  
The Glen  
Weeden Heights

POLLING PLACES WITHIN LEGISLATIVE  
ASSEMBLY DISTRICTS  
FRANKSTON DISTRICT

Baden Powell  
Derinya  
Frankston  
Frankston Beach  
Frankston Rail  
Frankston South  
Frankston-Baxter West  
Kananook  
Kunyang  
Mt Eliza  
Mt Eliza Central  
Mt Eliza North  
Mt Erin

POLLING PLACES WITHIN LEGISLATIVE  
ASSEMBLY DISTRICTS  
FRANKSTON EAST DISTRICT

Aldercourt  
Ballam Park  
Belvedere Park  
Bruce Park  
Frankston East  
Frankston East-Baxter West  
Frankston Forest  
Frankston Heights  
Karingal  
Karingal Heights  
Kingsley Park

POLLING PLACES WITHIN LEGISLATIVE  
ASSEMBLY DISTRICTS  
GEELONG DISTRICT

Barwon  
Britannia  
Chilwell  
Fyans Park  
Geelong  
Geelong East  
Geelong West  
Geelong-Hamlyn Heights  
Highton North  
Manifold Heights  
Shannon  
St. Helens  
Thomson

POLLING PLACES WITHIN LEGISLATIVE  
ASSEMBLY DISTRICTS  
GEELONG NORTH DISTRICT

Bell Park  
Corio  
Corio Central  
Corio West  
Geelong North-Hamlyn Heights  
Lara  
Lara Central  
Norlane  
North Shore  
Rollins

POLLING PLACES WITHIN LEGISLATIVE  
ASSEMBLY DISTRICTS  
GIPPSLAND EAST DISTRICT

Bairnsdale  
Bairnsdale East  
Bairnsdale West  
Benambra  
Bendoc  
Boisdale  
Bonang  
Briagolong  
Bruthen  
Buchan  
Cann River  
Clifton Waters  
Cobains  
Dargo  
Eagle Point  
Ensay  
Genoa  
Glenmaggie  
Heyfield  
Johnsonville  
Lakes Entrance  
Lindenow  
Lucknow  
Mallacoota  
Marlo  
Meerlieu  
Metung  
Newmerella  
Newry  
Nicholson  
Nowa Nowa  
Nungurner  
Omeo

Orbost  
Paynesville  
Stratford  
Swifts Creek  
Tinamba  
Toorloo Arm  
Valencia Creek  
Wy Yung

POLLING PLACES WITHIN LEGISLATIVE  
ASSEMBLY DISTRICTS  
GIPPSLAND SOUTH DISTRICT

Alberton  
Berrys Creek  
Bundalaguah  
Carrajung South  
Denison  
Devon North  
Dumbalk  
Fish Creek  
Foster  
Golden Beach  
Gormandale  
Kilmany  
Leongatha  
Loch Sport  
Longford  
Maffra  
Mardan  
Meeniyah  
Mirboo North  
Mount Eccles  
Nambrok  
Nerrena  
Port Albert  
Port Franklin  
Rosedale  
Sale  
Sale East  
Sale North  
Seaspray  
Staceys Bridge  
Stradbroke  
Toora  
Welshpool  
Won Wron  
Woodside  
Wurruk  
Yanakie  
Yarram

POLLING PLACES WITHIN LEGISLATIVE  
ASSEMBLY DISTRICTS  
GIPPSLAND WEST DISTRICT

Arawata  
Bass  
Bayles  
Bena  
Cape Paterson  
Catani  
Corinella  
Cowes  
Daylston  
Drouin  
Drouin South  
Drouin West  
Grantville  
Inverloch  
Kilcunda  
Kongwak  
Koonwarra  
Kooweerup  
Korumburra  
Lang Lang  
Leongatha South  
Loch  
Longwarry  
Newhaven  
Nyora  
Poowong  
Rhyll  
San Remo  
Tarwin Lower  
Wonthaggi  
Wonthaggi North

POLLING PLACES WITHIN LEGISLATIVE  
ASSEMBLY DISTRICTS  
GISBORNE DISTRICT

Bacchus Marsh  
Bolinda  
Bullengarook  
Chewton  
Clarkefield  
Darley  
Darraweit Guim  
Elphinstone  
Gisborne  
Harcourt  
Kyneton  
Lancefield

Macedon  
Malmsbury  
Mount Macedon  
Myrniong  
New Gisborne  
Newham  
Redesdale  
Riddell  
Romsey  
Rowsley  
Taradale  
Trentham  
Tylden  
Woodend

POLLING PLACES WITHIN LEGISLATIVE  
ASSEMBLY DISTRICTS  
GLEN WAVERLEY DISTRICT

Brandon Park  
Glen Waverley  
Glen Waverley East  
Glen Waverley South  
Jells Park  
Mount View  
Pinewood  
Syndal South  
Transport Accident Centre  
Waverley Meadows  
Wayburne  
Whealers Hill

POLLING PLACES WITHIN LEGISLATIVE  
ASSEMBLY DISTRICTS  
HAWTHORN DISTRICT

Auburn  
Auburn North  
Auburn South  
Burwood West  
Camberwell  
Camberwell Middle  
Camberwell South  
Canterbury South  
Glenferrie  
Glenferrie Central  
Glenferrie South  
Hawthorn  
Willison

POLLING PLACES WITHIN LEGISLATIVE  
ASSEMBLY DISTRICTS  
IVANHOE DISTRICT

Banyule  
Eaglemont  
Fairy Hills  
Haig  
Heidelberg  
Heidelberg North  
Heidelberg West  
Ivanhoe  
Ivanhoe East  
Ivanhoe West  
View Bank

POLLING PLACES WITHIN LEGISLATIVE  
ASSEMBLY DISTRICTS  
KEILOR DISTRICT

Kealba  
Keilor  
Keilor Downs  
Kings Park  
Monmia  
St Albans East  
St Albans North  
St Albans West  
Stevensville  
Taylors Lakes

POLLING PLACES WITHIN LEGISLATIVE  
ASSEMBLY DISTRICTS  
KEW DISTRICT

Balwyn Central  
Balwyn North  
Balwyn North Central  
Balwyn North West  
Balwyn West  
Camberwell North  
Cotham  
Deepdene  
Hyde Park  
Kew  
Kew East  
Kew North  
Kew South  
Studley Park

POLLING PLACES WITHIN LEGISLATIVE  
ASSEMBLY DISTRICTS  
KNOX DISTRICT

Blackwood Park

560 G 9 7 March 1996

Fairhills  
Ferntree Gully  
Ferntree Gully North  
Ferntree Gully West  
Heany Park  
Karoo  
Knox  
Knoxfield North  
Lysterfield  
Mountain Gate  
Park Ridge  
Rowville East  
Yawarra

POLLING PLACES WITHIN LEGISLATIVE  
ASSEMBLY DISTRICTS  
MALVERN DISTRICT

Armadale  
Carnegie North  
Chadstone  
Darling  
Gardiner  
Kooyong Park  
Malvern  
Malvern Central  
Malvern East  
Malvern Lower  
Malvern South  
Malvern West  
Toorak

POLLING PLACES WITHIN LEGISLATIVE  
ASSEMBLY DISTRICTS  
MELBOURNE DISTRICT

Blyth  
Brunswick South  
Brunswick South West  
Carlton  
Carlton Central  
Carlton North  
East Melbourne  
Edward  
Flemington  
Hotham Hill  
Kensington  
Melbourne  
Newmarket  
North Melbourne  
Parkville

*Victoria Government Gazette*

POLLING PLACES WITHIN LEGISLATIVE  
ASSEMBLY DISTRICTS  
MELTON DISTRICT

Albanvale  
Coburn  
Deer Park West  
Delahey  
Diggers Rest  
Kurunjang  
Melton  
Melton South  
Rockbank  
Sydenham  
Toolern  
Wedge Park  
West Melton

POLLING PLACES WITHIN LEGISLATIVE  
ASSEMBLY DISTRICTS  
MILDURA DISTRICT

Beulah  
Cabarita  
Cardross  
Cullulleraine  
Hopetoun  
Irymple  
Koorlong  
Merbein  
Meringur  
Mildura  
Mildura City Central  
Mildura Deakin  
Mildura South  
Mildura West  
Murrayville  
Nangiloc  
Nichols Point  
Ouyen  
Patchewollock  
Red Cliffs  
Speed  
Sunnycliffs  
Underbool  
Walpeup  
Werrimull  
Woomelang  
Yaapeet



POLLING PLACES WITHIN LEGISLATIVE  
ASSEMBLY DISTRICTS  
MILL PARK DISTRICT

Bundoora North  
Burbank  
Findon  
Keon Park  
Lalor  
Lalor East  
Lalor North  
Lalor North East  
Mill Park  
Mill Park Heights  
Morang South  
Reservoir North  
The Stables  
Thomastown East

POLLING PLACES WITHIN LEGISLATIVE  
ASSEMBLY DISTRICTS  
MITCHAM DISTRICT

Antonio Park  
Blackburn  
Blackburn Lake  
Blackburn North  
Heatherdale  
Laburnum  
Middlefield  
Mitcham  
Nunawading  
Nunawading East  
Nunawading South  
Rangeview  
Springview  
Vermont North

POLLING PLACES WITHIN LEGISLATIVE  
ASSEMBLY DISTRICTS  
MONBULK DISTRICT

Bayswater North  
Boronia East  
Boronia North  
Ferntree Gully Upper  
Ferry Creek  
Monbulk-Belgrave  
Monbulk-Kallista  
Monbulk-Monbulk Central  
Monbulk-Montrose  
Monbulk-Tecoma  
Montrose South  
Mt Dandenong

Olinda  
Sassafras  
Silvan  
The Basin  
Upwey  
Wandin East

POLLING PLACES WITHIN LEGISLATIVE  
ASSEMBLY DISTRICTS  
MOOROOLBARK DISTRICT

Chirnside Park  
Croydon  
Croydon Central  
Croydon East  
Croydon North  
Kilsyth  
Kilsyth South  
Manchester  
Mooolbark  
Mooolbark East  
Mooolbark South  
Mooolbark-Montrose  
Wonga Park  
Yarra Road

POLLING PLACES WITHIN LEGISLATIVE  
ASSEMBLY DISTRICTS  
MORDIALLOC DISTRICT

Cheltenham East  
Cheltenham North  
Cheltenham South  
Dingley  
Kingston Heath  
Kingswood  
Mentone North  
Mentone Park  
Mordialloc East  
Parkdale Central  
Parkdale East  
Spring Valley

POLLING PLACES WITHIN LEGISLATIVE  
ASSEMBLY DISTRICTS  
MORNINGTON DISTRICT

Bittern  
Crib Point  
Hastings  
Moooloduc  
Mornington  
Mornington East  
Mornington South

Mornington-Baxter  
Mt Martha  
Osborne  
Somerville  
Somerville West  
Tanti Park  
Tyabb  
Westpark

POLLING PLACES WITHIN LEGISLATIVE  
ASSEMBLY DISTRICTS  
MORWELL DISTRICT

Boolarra  
Churchill  
Cowwarr  
Glengarry  
Hazelwood North  
Morwell  
Morwell Central  
Morwell Estate  
Morwell North  
Toongabbie  
Traralgon  
Traralgon East  
Traralgon North  
Traralgon South  
Traralgon West  
Yinnar

POLLING PLACES WITHIN LEGISLATIVE  
ASSEMBLY DISTRICTS  
MURRAY VALLEY DISTRICT

Boorhaman  
Boosey  
Bundalong  
Cobram  
Eldorado  
Invergordon  
Katamatite  
Katandra West  
Katunga  
Londrigan  
Markwood  
Milawa  
Naring  
Numurkah  
Oxley  
Rutherglen  
Springhurst  
St James  
Strathmerton

Tarrawingee  
Tungamah  
Wahgunyah  
Wangaratta  
Wangaratta West  
West End  
Whorouly  
Wunghnu  
Yarrawonga  
Yarroweyah  
Yarrunga

POLLING PLACES WITHIN LEGISLATIVE  
ASSEMBLY DISTRICTS  
NARRACAN DISTRICT

Bona Vista  
Buln Buln  
Cloverlea  
Darnum  
Ellinbank  
Erica  
Hill End  
Jindivick  
Labertouche  
Lillico  
Moe  
Moe Central  
Moe West  
Narracan  
Neerim Junction  
Neerim South  
Newborough  
Newborough East  
Nilma  
Noojee  
Rawson  
Rokeby  
Tanjil South  
Tetoora Road  
Thorpdale  
Trafalgar  
Tyers  
Warragul  
Warragul East  
Warragul North  
Willow Grove  
Yallourn North  
Yarragon

POLLING PLACES WITHIN LEGISLATIVE  
ASSEMBLY DISTRICTS  
NIDDRIE DISTRICT

Airport West  
Avondale Heights  
Avondale Heights Central  
Avondale Heights North  
Buckley Park  
Keilor East  
Keilor Heights  
Keilor Park  
Keilor South  
Niddrie  
Niddrie Central

POLLING PLACES WITHIN LEGISLATIVE  
ASSEMBLY DISTRICTS  
NORTHCOTE DISTRICT

Alphington  
Alphington North  
Croxton  
Darebin Parklands  
Fairfield  
Northcote  
Northcote North  
Northcote South  
Preston South  
Thornbury  
Thornbury East  
Thornbury South  
Westgarth

POLLING PLACES WITHIN LEGISLATIVE  
ASSEMBLY DISTRICTS  
OAKLEIGH DISTRICT

Carnegie East  
Clayton North  
Glenhuntly East  
Hughesdale  
Monash East  
Murrumbeena  
Murrumbeena South  
Oakleigh  
Oakleigh Central  
Oakleigh East  
Oakleigh North  
Ormond  
Sussex Heights

POLLING PLACES WITHIN LEGISLATIVE  
ASSEMBLY DISTRICTS  
PAKENHAM DISTRICT

Beaconsfield  
Beaconsfield Upper  
Belgrave South  
Bunyip  
Cockatoo  
Cora Lynn  
Emerald  
Garfield  
Gembrook  
Macclesfield  
Maryknoll  
Menzies Creek  
Nar Nar Goon  
Nar Nar Goon North  
Narre Warren East  
Officer  
Pakenham  
Pakenham Central  
Pakenham Hills  
Pakenham Upper  
Pakenham-Belgrave  
Pakenham-Kallista  
Pakenham-Monbulk Central  
Pakenham-Tecoma  
Selby  
The Patch  
Toomuc Valley  
Tynong

POLLING PLACES WITHIN LEGISLATIVE  
ASSEMBLY DISTRICTS  
PASCOE VALE DISTRICT

Coburg North  
Gaffney  
Glenroy West  
Hadfield  
Lake Park  
Merlynston  
Newlands  
Oak Park  
Pascoe Vale  
Pascoe Vale North  
Pascoe Vale West  
Strathmore North  
Westgate

POLLING PLACES WITHIN LEGISLATIVE  
ASSEMBLY DISTRICTS  
POLWARTH DISTRICT

Aireys Inlet  
Alvie  
Anglesea  
Apollo Bay  
Bannockburn  
Beeac  
Birregurra  
Camperdown  
Cape Clear  
Carlisle River  
Carpentait  
Cobden  
Colac  
Colac West  
Cororooke  
Cressy  
Deans Marsh  
Dereel  
Derrinallum  
Elliminyt  
Forrest  
Fyansford  
Gellibrand River  
Inverleigh  
Irrewilipe East  
Kennedys Creek  
Lavers Hill  
Lethbridge  
Linton  
Lismore  
Lorne  
Pirron Yallock  
Rokewood  
Scarsdale  
Skipton  
Teesdale  
Warrion  
Winchelsea  
Wurdi Boluc

POLLING PLACES WITHIN LEGISLATIVE  
ASSEMBLY DISTRICTS  
PORTLAND DISTRICT

Balmoral  
Bolwarra  
Branxholme  
Byaduk

Casterton  
Cavendish  
Coleraine  
Condah  
Dartmoor  
Dergholm  
Dunkeld  
Glenthompson  
Gorae West  
Hamilton  
Hamilton Central  
Hawkesdale  
Heywood  
Kennedy Street  
Lake Bolac  
Macarthur  
Merino  
Narrawong  
Nelson  
Orford  
Patterson Park  
Penshurst  
Pigeon Ponds  
Portland  
Portland South  
Streatham  
Tarrington  
Tatyoon  
Tyrendarra  
Willaura

POLLING PLACES WITHIN LEGISLATIVE  
ASSEMBLY DISTRICTS  
PRAHRAN DISTRICT

Fawkner Park  
Hawksburn  
Hawksburn Central  
Orrong  
Prahran  
Prahran East  
Prahran-St Kilda  
Redan Central  
Ripponlea North  
South Yarra  
St Kilda East  
Toorak Central  
Toorak West  
Windsor

POLLING PLACES WITHIN LEGISLATIVE  
ASSEMBLY DISTRICTS  
PRESTON DISTRICT

Bell  
Boldrewood  
Kingsbury  
Oakhill  
Preston  
Preston East  
Preston North East  
Preston West  
Regent  
Reservoir  
Reservoir Central  
Reservoir East  
Reservoir North East  
Reservoir South  
Reservoir West

POLLING PLACES WITHIN LEGISLATIVE  
ASSEMBLY DISTRICTS  
RICHMOND DISTRICT

Clifton Hill  
Collingwood  
Collingwood North  
Delbridge  
Fitzroy  
Fitzroy North  
Glen Nichol  
Merri  
Richmond  
Richmond Central  
Richmond East  
Richmond North 106  
Richmond North 110  
Richmond South

POLLING PLACES WITHIN LEGISLATIVE  
ASSEMBLY DISTRICTS  
RIPON DISTRICT

Amphitheatre  
Ararat  
Ararat West  
Ascot  
Avoca  
Beaufort  
Bowenvale  
Buangor  
Burrumbeet  
Carisbrook  
Clunes

Creswick  
Elmhurst  
Haddon  
Landsborough  
Learmonth  
Lexton  
Maryborough  
Maryborough East  
Miners Rest  
Moonambel  
Moyston  
Natte Yallock  
Navarre  
Newlyn  
Ross Creek  
Smeaton  
Smythesdale  
Snake Valley  
St Arnaud  
Stuart Mill  
Talbot  
Traynor's Lagoon  
Waubra

POLLING PLACES WITHIN LEGISLATIVE  
ASSEMBLY DISTRICTS  
RODNEY DISTRICT

Ballendella  
Bamawm  
Bamawm Extension  
Barmah  
Cohuna  
Colbinabbin  
Cooma  
Corop  
Echuca  
Echuca East  
Echuca South  
Echuca West  
Elmore  
Girgarre  
Gunbower  
Koyuga  
Ky Valley  
Kyabram  
Lancaster  
Leitchville  
Lockington  
Merrigum  
Murchison

Nanneella  
 Nathalia  
 Picola  
 Rochester  
 Rushworth  
 Stanhope  
 Tennyson  
 Tongala  
 Toolleen  
 Torrumbarry  
 Undera  
 Waaia  
 Wyuna  
 Yielima

Kinglake West  
 Puckpunyal  
 Pyalong  
 Seymour  
 Seymour East  
 Seymour-St Andrews  
 Tallarook  
 Tooborac  
 Toolangi  
 Wallan  
 Wandong  
 Whittlesea  
 Yea

**POLLING PLACES WITHIN LEGISLATIVE  
 ASSEMBLY DISTRICTS  
 SANDRINGHAM DISTRICT**

Beaumaris  
 Beaumaris Central  
 Beaumaris North  
 Black Rock  
 Black Rock South  
 Cheltenham  
 Cheltenham West  
 Hampton Central  
 Highett  
 Highett South  
 Holloway  
 Mentone  
 Mentone West  
 Sandringham  
 Sandringham North

**POLLING PLACES WITHIN LEGISLATIVE  
 ASSEMBLY DISTRICTS  
 SHEPPARTON DISTRICT**

Ardmona  
 Bunbartha  
 Byrneside  
 Congupna  
 Dhurringile  
 Dookie  
 Gowrie Street  
 Guthrie Street  
 Kialla  
 Kialla West  
 Knight Street  
 Lemnos  
 Mooroopna  
 Orrvale  
 Shepparton East  
 St Georges Road  
 Storey  
 Tallygaroopna  
 Tatura  
 Toolamba  
 Wanganui  
 Wilmot Road

**POLLING PLACES WITHIN LEGISLATIVE  
 ASSEMBLY DISTRICTS  
 SEYMOUR DISTRICT**

Arthurs Creek  
 Avenel  
 Badger Creek  
 Beveridge  
 Broadford  
 Clonbinane  
 Dixons Creek  
 Eden Park  
 Flowerdale  
 Glenburn  
 Healesville  
 Heathcote  
 Kilmore  
 Kinglake

**POLLING PLACES WITHIN LEGISLATIVE  
 ASSEMBLY DISTRICTS  
 SOUTH BARWON DISTRICT**

Barwon Heads  
 Bellaire  
 Bellbrae  
 Belmont  
 Belmont North  
 Ceres  
 Grovedale  
 Mandama

Moriac  
Mount Duneed  
Oberon  
Oberon South  
Torquay

POLLING PLACES WITHIN LEGISLATIVE  
ASSEMBLY DISTRICTS  
SPRINGVALE DISTRICT

Coomoora  
Harrisfield  
Heatherhill  
Keysborough  
Noble Park  
Noble Park South  
Southvale  
Springvale  
Springvale Heights  
Springvale South  
Wallarano

POLLING PLACES WITHIN LEGISLATIVE  
ASSEMBLY DISTRICTS  
SUNSHINE DISTRICT

Albion  
Albion North  
Ardeer  
Ardeer South  
Deer Park Central  
Glengala  
Glengala South  
St Albans  
St Albans South  
St Albans South East  
Sunshine  
Sunshine North

POLLING PLACES WITHIN LEGISLATIVE  
ASSEMBLY DISTRICTS  
SWAN HILL DISTRICT

Berriwillock  
Beverford  
Birchip  
Boort  
Boundary Bend  
Calivil  
Charlton  
Culgoa  
Dingee  
Dingwall  
Donald

Durham Ox  
Inglewood  
Kerang  
Kerang North  
Koondrook  
Korong Vale  
Lake Boga  
Lake Charm  
Lalbert  
Litchfield  
Macorna  
Manangatang  
Mitiamo  
Murrabit  
Nandaly  
Nullawil  
Nyah  
Nyah West  
Piangil  
Pyramid Hill  
Quambatook  
Rheola  
Robinvale  
Sea Lake  
Serpentine  
Swan Hill  
Swan Hill South  
Ultima  
Watchem  
Wedderburn  
Wemen  
Wooriner  
Wycheproof  
Yarrowalla South

POLLING PLACES WITHIN LEGISLATIVE  
ASSEMBLY DISTRICTS  
THOMASTOWN DISTRICT

Cambellfield  
Fawkner  
Fawkner North  
Lalor Park  
Lalor South  
Lalor West  
Merrilands  
Moomba Park  
Ruthven  
Thomastown Meadows  
Thomastown West

POLLING PLACES WITHIN LEGISLATIVE  
ASSEMBLY DISTRICTS  
TULLAMARINE DISTRICT

Bulla  
Gladstone Park  
Gladstone Views  
Goonawarra  
Greenvale  
Melbourne Airport  
Sunbury  
Sunbury North  
Sunbury West  
Tullamarine  
Westmeadows

POLLING PLACES WITHIN LEGISLATIVE  
ASSEMBLY DISTRICTS  
WANTIRNA DISTRICT

Carrington  
Flamingo  
Gladeswood  
Knox Gardens  
Knox Park  
Rowville  
Scoresby  
Templeton  
Wantirna  
Wantirna North  
Wantirna South  
Whealers Hill South

POLLING PLACES WITHIN LEGISLATIVE  
ASSEMBLY DISTRICTS  
WARRANTYTE DISTRICT

Croydon West  
Kalinda  
Luther  
Mullum  
Norwood  
Park Orchards  
Ringwood  
Ringwood East  
Ringwood Heights  
Ringwood North  
Warrandyte  
Warrandyte South

POLLING PLACES WITHIN LEGISLATIVE  
ASSEMBLY DISTRICTS  
WARRNAMBOOL DISTRICT

Allansford

Caramut  
Dennington  
Ecklin  
Framlingham  
Grassmere  
Koroit  
Mailors Flat  
Merrivale  
Mortlake  
Naringal  
Noorat  
Nullawarre  
Panmure  
Peterborough  
Port Campbell  
Port Fairy  
Purnim  
Scotts Creek  
Simpson  
Terang  
Timboon  
Tower Square  
Wangoom  
Warnambool  
Warnambool East  
Warnambool Education Centre  
Warnambool North  
Warnambool West  
Wiridijil  
Woodford  
Woolsthorpe  
Woorndoo  
Yambuk

POLLING PLACES WITHIN LEGISLATIVE  
ASSEMBLY DISTRICTS  
WERRIBEE DISTRICT

Cambridge  
Exford  
Galvin Park  
Glenorden  
Iramoo  
Little River  
Manorvale  
Mossfiel  
The Grange  
Thomas Chirnside  
Werribee  
Werribee Central  
Westgrove



Woodville

POLLING PLACES WITHIN LEGISLATIVE  
ASSEMBLY DISTRICTS  
WILLIAMSTOWN DISTRICT

Altona East  
Brooklyn  
Kingsville  
Kingsville South  
Newport  
Newport East  
Newport West  
Spotswood  
Spotswood West  
Williamstown  
Williamstown South  
Williamstown West  
Yarraville  
Yarraville Central

POLLING PLACES WITHIN LEGISLATIVE  
ASSEMBLY DISTRICTS  
WIMMERA DISTRICT

Antwerp  
Apsley  
Brim  
Brimpaen  
Concongella  
Dadswells Bridge  
Dimboola  
Dooen  
Edenhope  
Glenorchy  
Goroke  
Great Western  
Halls Gap  
Harrow  
Haven  
Horsham Central  
Horsham North  
Horsham West  
Jeparit  
Jung  
Kaniva  
Laharum  
Lillimur  
Marnoo  
Minimay  
Minyip  
Murrawarra  
Murtoa

Natimuk  
Netherby  
Nhill  
Noradjuha  
Pimpinio  
Pomonal  
Quantong  
Rainbow  
Riverside  
Rupanyup  
Serviceton  
Stawell  
Stawell West  
Telangatuk East  
Toolondo  
Warracknabeal  
Wonwondah North  
Yanac

POLLING PLACES WITHIN LEGISLATIVE  
ASSEMBLY DISTRICTS  
YAN YEAN DISTRICT

Apollo Parkways  
Craigieburn  
Craigieburn West  
Diamond Creek  
Diamond Creek East  
Doreen  
Epping  
Epping East  
Hurstbridge  
Kangaroo Ground  
Meadow Glen  
Mernda  
Mickleham  
Panton Hill  
Plenty  
Wattle Glen  
Yan Yean  
Yan Yean-St Andrews  
Yarra Glen  
Yarrambat

**ATTACHMENT C  
JOINT POLLING PLACES  
WITHIN  
LEGISLATIVE COUNCIL  
PROVINCES**

**JOINT POLLING PLACES  
PROVINCE OF CENTRAL HIGHLANDS**

**Polling Places**  
Seymour—St Andrews  
Yan-Yean—St Andrews

**JOINT POLLING PLACES  
PROVINCE OF CHELSEA**

**Polling Places**  
Frankston—Baxter West  
Frankston East—Baxter West

**JOINT POLLING PLACES  
PROVINCE OF EUMEMMERRING**

**Polling Places**  
Pakenham—Belgrave  
Pakenham—Kallista  
Pakenham—Monbulk Central  
Pakenham—Tecoma

**JOINT POLLING PLACES  
PROVINCE OF GEELONG**

**Polling Places**  
Geelong—Hamlyn Heights  
Geelong North—Hamlyn Heights

**JOINT POLLING PLACES  
PROVINCE OF HIGINBOTHAM**

**Polling Places**  
Bentleigh—Moorabbin Central  
Brighton—Moorabbin Central

**JOINT POLLING PLACES  
PROVINCE OF MONASH**

**Polling Places**  
Albert Park—St Kilda  
Prahran—St Kilda

**JOINT POLLING PLACES  
PROVINCE OF SILVAN**

**Polling Places**  
Monbulk—Belgrave  
Monbulk—Kallista  
Monbulk—Monbulk Central  
Monbulk—Montrose  
Monbulk—Tecoma  
Mooroolbark—Montrose

**JOINT POLLING PLACES  
PROVINCE OF SOUTH EASTERN**

**Polling Places**  
Cranbourne—Baxter  
Mornington—Baxter

**JOINT POLLING PLACES  
PROVINCE OF TEMPLESTOWE**

**Polling Places**  
Bulleen—Serpell  
Doncaster—Serpell

**ATTACHMENT D  
JOINT POLLING PLACES  
WITHIN  
LEGISLATIVE ASSEMBLY  
DISTRICTS**

**JOINT POLLING PLACES  
DISTRICT OF ALBERT PARK**

**Polling Places**  
Albert Park—St Kilda

**JOINT POLLING PLACES  
DISTRICT OF BENTLEIGH**

**Polling Places**  
Bentleigh—Moorabbin Central

**JOINT POLLING PLACES  
DISTRICT OF BRIGHTON**

**Polling Places**  
Brighton—Moorabbin Central

**JOINT POLLING PLACES  
DISTRICT OF BULLEEN**

**Polling Places**  
Bulleen—Serpell

**JOINT POLLING PLACES  
DISTRICT OF CRANBOURNE**

**Polling Places**  
Cranbourne—Baxter

**JOINT POLLING PLACES  
DISTRICT OF DONCASTER**

**Polling Places**  
Doncaster—Serpell

**JOINT POLLING PLACES  
DISTRICT OF FRANKSTON**

**Polling Places**  
Frankston—Baxter West

**JOINT POLLING PLACES  
DISTRICT OF FRANKSTON EAST**

**Polling Places**

Frankston East—Baxter West

**JOINT POLLING PLACES  
DISTRICT OF GEELONG**

**Polling Places**

Geelong—Hamlyn Heights

**JOINT POLLING PLACES  
DISTRICT OF GEELONG NORTH**

**Polling Places**

Geelong North—Hamlyn Heights

**JOINT POLLING PLACES  
DISTRICT OF MONBULK**

**Polling Places**

Monbulk—Belgrave

Monbulk—Kallista

Monbulk—Monbulk Central

Monbulk—Montrose

Monbulk—Tecoma

**JOINT POLLING PLACES  
DISTRICT OF MOOROOLBARK**

**Polling Places**

Mooroolbark—Montrose

**JOINT POLLING PLACES  
DISTRICT OF MORNINGTON**

**Polling Places**

Mornington—Baxter

**JOINT POLLING PLACES  
DISTRICT OF PAKENHAM**

**Polling Places**

Pakenham—Belgrave

Pakenham—Kallista

Pakenham—Monbulk Central

Pakenham—Tecoma

**JOINT POLLING PLACES  
DISTRICT OF PRAHRAN**

**Polling Places**

Prahran—St Kilda

**JOINT POLLING PLACES  
DISTRICT OF SEYMOUR**

**Polling Places**

Seymour—St Andrews

**JOINT POLLING PLACES  
DISTRICT OF YAN YEAN**

**Polling Places**

Yan Yeau—St Andrews

**ATTACHMENT E**

**ABOLITIONS OF POLLING PLACES  
IN  
VICTORIA**

**ABOLITIONS OF POLLING PLACES IN  
VICTORIA**

District	Province	Abolitions
Albert Park	Monash	Emerald Hill
Albert Park	Monash	Graham
Albert Park	Monash	Montague
Albert Park	Monash	Queens
Altona	Melbourne	Truganina
	West	
Altona	Melbourne	Werribee
	West	South
Ballarat East	Ballarat	Bullarto
Ballarat East	Ballarat	Clarendon
Ballarat East	Ballarat	Dunnstown
Ballarat East	Ballarat	Eureka
Ballarat East	Ballarat	Golden Point
Ballarat East	Ballarat	Gong Gong
Ballarat East	Ballarat	Grenville
Ballarat East	Ballarat	Korweinguboora
Ballarat East	Ballarat	Millbrook
Ballarat East	Ballarat	Newington
Ballarat East	Ballarat	Queen
		Elizabeth
		Centre
Ballarat East	Ballarat	Yendon
Ballarat West	Ballarat	Bakery Hill
Ballarat West	Ballarat	Ballarat Base
		Hospital
Ballarat West	Ballarat	Ballarat St
		John Of God
		Hospital
Ballarat West	Ballarat	Brown Hill
Ballarat West	Ballarat	Lakeside
		Hospital
Ballarat West	Ballarat	Little Bendigo
Ballarat West	Ballarat	Soldiers Hill
Bayswater	Silvan	Bayswater
		East
Bayswater	Silvan	Bayswater-
		Boronia
Bayswater	Silvan	Dorset
Bayswater	Silvan	Heathmont
		East

Bayswater	Silvan	Heathmont West	Benambra	North Eastern	Osbornes Flat
			Benambra	North Eastern	Red Bluff
Bellarine	Geelong	Bellarine	Benambra	North Eastern	Talgarno
Bellarine	Geelong	Marcus Hill	Benambra	North Eastern	Tintaldra
Benalla	Central Highlands	Acheron	Benambra	North Eastern	Towong
Benalla	Central Highlands	Barwidgee Settlement	Benambra	North Eastern	Wodonga Central
Benalla	Central Highlands	Benalla District			Wodonga District
		Hospital	Benambra	North Eastern	Wodonga East
Benalla	Central Highlands	Carboor	Benambra	North Eastern	Wodonga West
			Bendigo East	North Western	Bendigo Base Hospital
Benalla	Central Highlands	Edi Upper	Bendigo East	North Western	Campbells Forest
Benalla	Central Highlands	Eurobin	Bendigo East	North Western	Gravel Hill
Benalla	Central Highlands	Gooram	Bendigo East	North Western	Longlea
			Bendigo East	North Western	Mandurang
Benalla	Central Highlands	Goulburn Weir	Bendigo East	North Western	Sandhurst East
			Bendigo East	North Western	Sebastian
Benalla	Central Highlands	Hansonville	Bendigo East	North Western	Weeroona
			Bendigo West	North Western	Baringhup
Benalla	Central Highlands	Hotham Heights	Bendigo West	North Western	Barkers Creek
			Bendigo West	North Western	Betley
Benalla	Central Highlands	Molyullah	Bendigo West	North Western	Eastville
			Bendigo West	North Western	Fryerstown
Benalla	Central Highlands	Mt Buller	Bendigo West	North Western	Laanecoorie
			Bendigo West	North Western	Sailors Gully
Benalla	Central Highlands	Pirics	Bendigo West	North Western	St Laurence
			Bendigo West	North Western	Winters Flat
Benalla	Central Highlands	Stewarton	Bennettswood	Waverley	Inala Village
			Bennettswood	Waverley	Jordanville
Benalla	Central Highlands	Tabilk	Bennettswood	Waverley	Mirrabooka
			Bennettswood	Waverley	Narmara
Benalla	Central Highlands	Terip Terip			Waverley North
			Bentleigh	Higinbotham	Bentleigh South
Benalla	Central Highlands	Warrenbayne	Bentleigh	Higinbotham	Moorabbbin East
Benalla	Central Highlands	Winton	Bentleigh	Higinbotham	Ormond East
Benalla	Central Highlands	Woods Point	Bentleigh	Higinbotham	Valkstone
			Box Hill	East Yarra	Balwyn East
Benambra	North Eastern	Allans Flat	Box Hill	East Yarra	Balwyn North
Benambra	North Eastern	Berringama			East
Benambra	North Eastern	Everton	Box Hill	East Yarra	Canterbury
Benambra	North Eastern	Gundowring	Box Hill	East Yarra	Canterbury North
Benambra	North Eastern	Mayday Hills			Surrey Hills
		Hospital	Box Hill	East Yarra	West
Benambra	North Eastern	Murmungee			

Box Hill	East Yarra	Walnut Road	Dandenong	Eumemmerring	Kirkham
Brighton	Higinbotham	Brighton West	Dandenong	Eumemmerring	Talbingo
Brighton	Higinbotham	Brighton-Highett	Dandenong North	Eumemmerring	Dandenong North-Cleeland
Brighton	Higinbotham	Highett North			
Brighton	Higinbotham	Moorabbin West	Dandenong North	Eumemmerring	Dandenong North-Dandenong Central
Broadmeadows	Melbourne North	Broadmeadows Central			
Broadmeadows	Melbourne North	Dallas	Dandenong North	Eumemmerring	Springvale North
Bulleen	Templestowe	Bulleen West			
Bulleen	Templestowe	Yarraleen	Doncaster	Templestowe	Botanic Park
Bundoora	Jika Jika	Grace Park	Doncaster	Templestowe	Donburn
Bundoora	Jika Jika	Grimshaw	Dromana	South Eastern	Main Ridge
Bundoora	Jika Jika	Keelbundoora	Dromana	South Eastern	Merricks North
Bundoora	Jika Jika	Macleod East			
Bundoora	Jika Jika	Mont Park	Essendon	Melbourne	Ascot Vale
Bundoora	Jika Jika	Telfer Reserve	Essendon	Melbourne	Strathmore South
Bundoora	Jika Jika	Yallambie			
Burwood	East Yarra	Ashwood North	Evelyn	Central	Bimbadeen Heights
Burwood	East Yarra	Ashwood South	Evelyn	Highlands	Birmingham
Burwood	East Yarra	Chatham			
Carrum	Chelsea	Mordialloc	Evelyn	Central	Don Valley
Caulfield	Monash	Caulfield Central			
Caulfield	Monash	Caulfield Central	Evelyn	Highlands	Gruyere South
Caulfield	Monash	Caulfield Hospital	Evelyn	Central	Lilydale North
Caulfield	Monash	Ripponlea Central	Evelyn	Highlands	Powelltown
Clayton	Waverley	Clayton West	Evelyn	Central	Seville East
Clayton	Waverley	Whiteside			
Coburg	Melbourne	Coonans Hill	Evelyn	Highlands	Wandin
Coburg	Melbourne	Kendall			
Cranbourne	South Eastern	Cranbourne-Botany Park	Evelyn	Central	Wandin North
Cranbourne	South Eastern	Cranbourne-Carrum Downs	Footscray	Highlands	Footscray-Kingsville
Cranbourne	South Eastern	Cranbourne-Lyndhurst	Footscray	Melbourne West	Sunshine Central
Dandenong	Eumemmerring	Dandenong-Cleeland	Footscray	Melbourne West	Western Hospital
Dandenong	Eumemmerring	Dandenong-Central	Forest Hill	Koonung	Forest Hill-The Glen
Dandenong	Eumemmerring	Dandenong-Lyndhurst	Forest Hill	Koonung	Vermont
Dandenong	Eumemmerring	Dandenong-Lyndhurst	Frankston	Chelsea	Frankston-Baxter

Frankston East	Chelsea	Frankston East -	Gippsland West	South Eastern	Ripplebrook
Frankston East	Chelsea	Baxter Frankston	Gippsland West	South Eastern	Strzelecki
Frankston East	Chelsea	East-Botany Park	Gippsland West	South Eastern	Woodleigh
Frankston East	Chelsea	Frankston East-Carrum Downs	Gippsland West	South Eastern	Yannathan
Geelong	Geelong	Aberdeen	Gisborne	Ballarat	Balliang
Geelong	Geelong	Breakwater	Gisborne	Ballarat	Baynton
Geelong	Geelong	Kardinia Park	Gisborne	Ballarat	Coimadai
Geelong North	Geelong	Batesford	Gisborne North	Ballarat	Harcourt
Geelong North	Geelong	Bell Post Hill	Gisborne	Ballarat	Hesket
Gippsland East	Gippsland	Bemm River	Gisborne	Ballarat	Kerrie
Gippsland East	Gippsland	Cabbage Tree Creek	Gisborne	Ballarat	Metcalfe
Gippsland East	Gippsland	Club Terrace	Glen Waverley	Waverley	Sutton Grange
Gippsland East	Gippsland	Fernbank	Glen Waverley	Waverley	Brentwood
Gippsland East	Gippsland	Flaggy Creek	Glen Waverley	Waverley	Glen Waverley Heights
Gippsland East	Gippsland	Forge Creek	Glen Waverley	Waverley	Glen
Gippsland East	Gippsland	Gelantipy			Waverley-The Glen
Gippsland East	Gippsland	Lindenow			Mimosa
Gippsland East	Gippsland	South	Glen Waverley	Waverley	Ferndale Park
Gippsland East	Gippsland	Mount Taylor	Hawthorn	East Yarra	Glenferrie
Gippsland East	Gippsland	Swan Reach	Hawthorn	East Yarra	East
Gippsland South	Gippsland	Alberton West	Hawthorn	East Yarra	Hartwell West
Gippsland South	Gippsland	Allambee	Hawthorn	East Yarra	Hawthorn East
Gippsland South	Gippsland	South	Hawthorn	East Yarra	Hawthorn-Camberwell
Gippsland South	Gippsland	Binginwarri			East
Gippsland South	Gippsland	Buffalo	Ivanhoe	Templestowe	Heidelberg Heights
Gippsland South	Gippsland	Denison West	Ivanhoe	Templestowe	Ivanhoe Central
Gippsland South	Gippsland	Port	Ivanhoe	Templestowe	Repatriation Hospital
Gippsland West	South Eastern	Almurta	Ivanhoe	Templestowe	Rosanna East
Gippsland West	South Eastern	Dudley	Ivanhoe	Templestowe	Warringal Parklands
Gippsland West	South Eastern	Glen Alvie	Kew	East Yarra	Glendonald
Gippsland West	South Eastern	Hallora	Kew	East Yarra	Kew North West
Gippsland West	South Eastern	Hallora	Kew	East Yarra	Kew-Camberwell
Gippsland West	South Eastern	Krowera	Kew	East Yarra	East
Gippsland West	South Eastern	Longwarry North	Knox	Koonung	Yongala
Gippsland West	South Eastern	Longwarry North	Knox	Koonung	Knox-Boronia Studfield

Knox	Koonung	Studfield East	Murray Valley	North Eastern	Yarrawonga
Malvern	Monash	Glen Iris West			West
Melbourne	Melbourne	Carlton South	Narracan	Gippsland	Driffield
Melbourne	Melbourne	North	Narracan	Gippsland	Shady Creek
		Melbourne	Northcote	Jika Jika	Dennis
		Central	Northcote	Jika Jika	Faircote
Melbourne	Melbourne	Royal	Northcote	Jika Jika	Fairfield North
		Melbourne	Northcote	Jika Jika	Northcote
		Hospital			West
Melbourne	Melbourne	Royal Park	Northcote	Jika Jika	Northcote-
Melbourne	Melbourne	Royal			Gowerville
		Womens	Northcote	Jika Jika	Thornbury
		Hospital			Central
Melbourne	Melbourne	West	Northcote	Jika Jika	Thornbury
		Melbourne			West
Melton	Doutta Galla	Deer Park	Oakleigh	Waverley	Carnegie
Melton	Doutta Galla	Melton			South
		Central	Oakleigh	Waverley	Hughesdale
		Carwarp			West
Mildura	North Western	Colignan	Oakleigh	Waverley	Oakleigh West
Mildura	North Western	Cowangie	Pakenham	Eumemmerring	Clematis
Mildura	North Western	Lascelles	Pakenham	Eumemmerring	Iona
Mildura	North Western	Merbein South	Pakenham	Eumemmerring	Pakenham
Mildura	North Western	Merbein West			North
Mildura	North Western	Mildura Base	Pakenham	Eumemmerring	Pakenham
		Hospital			South
Mildura	North Western	Mittyack	Pakenham	Eumemmerring	Tonimbuk
Mildura	North Western	Panitya	Pakenham	Eumemmerring	Tynong North
Mildura	North Western	Rosebery	Pascoe Vale	Melbourne	Oakviews
Mildura	North Western	Stewart		North	
Mildura	North Western	Tempy	Polwarth	Western	Bambra
Mill Park	Jika Jika	Rosebank	Polwarth	Western	Barongarook
Mitcham	Koonung	Blackburn	Polwarth	Western	Barwon
		West	Downs		
Mitcham	Koonung	Verdale	Polwarth	Western	Beech Forest
Monbulk	Silvan	Boronia	Polwarth	Western	Berrybank
		Central	Polwarth	Western	Bookaar
Mooroolbark	Silvan	Kilsyth East	Polwarth	Western	Chocolyn
Mooroolbark	Silvan	Yarra	Polwarth	Western	Cobrico
Mordialloc	Higinbotham	Woodlands	Polwarth	Western	Colac East
Mornington	South Eastern	French Island	Polwarth	Western	Darlington
Morwell	Gippsland	Boolarra	Polwarth	Western	Gerangamete
		South	Polwarth	Western	Irrewarra
Morwell	Gippsland	Cumberland	Polwarth	Western	Jancourt
		Park	Polwarth	Western	Kawarren
Morwell	Gippsland	Flynn	Polwarth	Western	Larpent
Morwell	Gippsland	Glengarry	Polwarth	Western	Leslie Manor
		West	Polwarth	Western	Mannibadar
Murray Valley	North Eastern	Wangaratta	Polwarth	Western	Purrumbete
		Hospital			South

576 G 9 7 March 1996

Victoria Government Gazette

Polwarth	Western	Shelford	Preston	Jika Jika	Preston North
Polwarth	Western	Stoneyford	Preston	Jika Jika	Preston-
Polwarth	Western	Swan Marsh			Gowerville
Polwarth	Western	Weerite	Preston	Jika Jika	Regent West
Portland	Western	Bessiebelle	Richmond	Melbourne	Abbotsford
Portland	Western	Buckleys	Richmond	Melbourne	Burnley
		Swamp	Richmond	Melbourne	Cremorne
Portland	Western	Bundarra	Richmond	Melbourne	Fitzroy
Portland	Western	Byaduk North			Central
Portland	Western	Carapook	Richmond	Melbourne	Richmond
Portland	Western	Cashmore			North
Portland	Western	Chetwynd	Richmond	Melbourne	St Vincents
Portland	Western	Digby			Hospital
Portland	Western	Drumborg	Ripon	Ballarat	Ararat
Portland	Western	Dunrobin			Hospital
Portland	Western	Hamilton East	Ripon	Ballarat	Bald Hills
Portland	Western	Hamilton	Ripon	Ballarat	Carngham
		North	Ripon	Ballarat	Creswick
		Heathmere			North
Portland	Western	Henty	Ripon	Ballarat	Dean
Portland	Western	Homerton	Ripon	Ballarat	Kingston
Portland	Western	Konongwootong	Ripon	Ballarat	Lake
Portland	Western	Lake Mundi			Goldsmith
Portland	Western	Maroona	Ripon	Ballarat	Majorca
Portland	Western	Minhamite	Ripon	Ballarat	Paradise
Portland	Western	Mooralla	Ripon	Ballarat	Raglan
Portland	Western	Mumbannar	Ripon	Ballarat	Redbank
Portland	Western	Myamyn	Ripon	Ballarat	Trawalla
Portland	Western	Nareeb West	Ripon	Ballarat	Warrak
Portland	Western	Nareen	Rodney	North Eastern	Cornelia
Portland	Western	Poolaijelo			Creek
Portland	Western	Portland High	Rodney	North Eastern	Echuca
		Schol			Central
Portland	Western	Portland North	Rodney	North Eastern	Echuca
Portland	Western	Sandford			Hospital
Portland	Western	Strathdownie	Rodney	North Eastern	Echuca
Portland	Western	Strathkellar			Village
Portland	Western	Tahara	Rodney	North Eastern	Kaarimba
Portland	Western	Vasey	Rodney	North Eastern	Kotta
Portland	Western	Victoria Valley	Rodney	North Eastern	Kotupna
Portland	Western	Wallacedale	Rodney	North Eastern	Kyabram West
Portland	Western	Wando Vale	Rodney	North Eastern	Mead
Portland	Western	Wannon	Rodney	North Eastern	Timmering
Portland	Western	Warrayure	Rodney	North Eastern	Wharparilla
Portland	Western	Wickliffe	Rodney	North Eastern	Wyuna East
Prahran	Monash	Alfred	Rodney	North Eastern	Yalca South
		Hospital	Sandringham	Higinbotham	Beaumaris
Prahran	Monash	Argyle			East
Prahran	Monash	Prahran West	Sandringham	Higinbotham	Cheltenham
Prahran	Monash	St Kilda North			Reserve



Sandringham	Higinbotham	Highett West	Springvale	Chelsea	Bangholme
Sandringham	Higinbotham	Mentone East	Springvale	Chelsea	Chandler
Sandringham	Higinbotham	Sandringham-Highett	Springvale	Chelsea	Sandown Park
			Sunshine	Doutta Galla	Braybrook North
Seymour	Central	Costerfield			
	Highlands		Swan Hill	North Western	Appin South
Seymour	Central	Glenaroua	Swan Hill	North Western	Borong
	Highlands		Swan Hill	North Western	Buckrabanyule
Seymour	Central	Homewood	Swan Hill	North Western	Chinkapook
	Highlands		Swan Hill	North Western	Corack
Seymour	Central	Knowsley	Swan Hill	North Western	Fenton's Creek
	Highlands				
Seymour	Central	Mia Mia	Swan Hill	North Western	Fish Point
	Highlands		Swan Hill	North Western	Jeffcott
Seymour	Central	Molesworth	Swan Hill	North Western	Kooloonong
	Highlands		Swan Hill	North Western	Koroop
Seymour	Central	Strath Creek	Swan Hill	North Western	Leaghur
	Highlands		Swan Hill	North Western	Mincha
Seymour	Central	Upper Plenty	Swan Hill	North Western	Myall
	Highlands		Swan Hill	North Western	Mystic Park
Seymour	Central	Wallan East	Swan Hill	North Western	Narraport
	Highlands		Swan Hill	North Western	Powlett Plains
Seymour	Central	Wallan Wallan	Swan Hill	North Western	Swan Hill West
	Highlands				
Shepparton	North Eastern	Dookie	Swan Hill	North Western	Tragowel
		College	Swan Hill	North Western	Tresco
Shepparton	North Eastern	Goulburn	Swan Hill	North Western	Tyntynder
		Valley Base			Central
		Hospital	Swan Hill	North Western	Waitchie
Shepparton	North Eastern	Grahamvale	Swan Hill	North Western	Watchupga
Shepparton	North Eastern	Mooroopna	Swan Hill	North Western	Wychitella
		Hospital	Swan Hill	North Western	Yeungroon
Shepparton	North Eastern	Mooroopna	Thomastown	Melbourne	Thomastown
		North		North	
Shepparton	North Eastern	Mooroopna	Tullamarine	Melbourne	Sunbury East
		Park		North	
Shepparton	North Eastern	Pine Lodge	Tullamarine	Melbourne	Sunbury
Shepparton	North Eastern	Shepparton		North	Heights
Shepparton	North Eastern	Shepparton	Wantirna	Koonung	Knoxfield
		Central	Wantirna	Koonung	Scoresby East
Shepparton	North Eastern	Shepparton	Wantirna	Koonung	Wantirna High
		North	Warrandyte	Silvan	Croydon Hills
Shepparton	North Eastern	Shepparton	Warrnambool	Western	Ayrford
		South	Warrnambool	Western	Ballangeich
South Barwon	Geelong	Connewarre	Warrnambool	Western	Crossley
South Barwon	Geelong	Freshwater	Warrnambool	Western	Cudgee
		Creek	Warrnambool	Western	Dixie
South Barwon	Geelong	Gnarwarre	Warrnambool	Western	Dundonnell
South Barwon	Geelong	Modewarre	Warrnambool	Western	Ecklin South
South Barwon	Geelong	Wauron Ponds	Warrnambool	Western	Ellerslie

Warrnambool	Western	Garvoc	Wimmera	Western	Lubeck
Warrnambool	Western	Glenfyne	Wimmera	Western	Miga Lake
Warrnambool	Western	Glenormiston	Wimmera	Western	Miram
Warrnambool	Western	Hexham	Wimmera	Western	Neuarpuur
Warrnambool	Western	Illowa	Wimmera	Western	Pella
Warrnambool	Western	Kirkstall	Wimmera	Western	Peronne
Warrnambool	Western	Kolora	Wimmera	Western	Rich Avon
Warrnambool	Western	Laang	Wimmera	Western	Sheep Hills
Warrnambool	Western	Lyndoch	Wimmera	Western	Wimmera
Warrnambool	Western	Mepunga East			Base Hospital
Warrnambool	Western	Nirranda	Wimmera	Western	Winiam
Warrnambool	Western	Rosebrook	Wimmera	Western	Woorak
Warrnambool	Western	The Sisters	Yan Yean	Central	Christmas
Warrnambool	Western	Toolong		Highlands	Hills
Warrnambool	Western	Warrnambool	Yan Yean	Central	Kalkallo
		Base Hospital		Highlands	
Warrnambool	Western	Warrnambool	Yan Yean	Central	Wollert
		South		Highlands	
Warrnambool	Western	Winslow			
Williamstown	Melbourne	Footscray			
	West	South			
Williamstown	Melbourne	Williamstown			
	West	North			
Williamstown	Melbourne	Williamstown-			
	West	Kingsville			
Williamstown	Melbourne	Yarraville			
	West	West			
Wimmera	Western	Areegra			
Wimmera	Western	Bangerang			
Wimmera	Western	Boyeo			
Wimmera	Western	Broughton			
Wimmera	Western	Callawadda			
Wimmera	Western	Cannum			
Wimmera	Western	Charam			
Wimmera	Western	Clear Lake			
Wimmera	Western	Diapur			
Wimmera	Western	Douglas			
Wimmera	Western	Drung Drung			
		South			
Wimmera	Western	Gerang			
		Gerung			
Wimmera	Western	Grass Flat			
Wimmera	Western	Gymbowen			
Wimmera	Western	Horsham			
		Youth Centre			
Wimmera	Western	Katylil			
Wimmera	Western	Kenmare			
Wimmera	Western	Kiata			
Wimmera	Western	Langkoop			
Wimmera	Western	Lorquon			

**Water Act 1989****GIPPSLAND AND SOUTHERN RURAL WATER AUTHORITY**

I, David Stringer, Director of the Water Bureau, Department of Conservation and Natural Resources, as the delegate of the Minister for Natural Resources, make the following Order:

**DIMINISHMENT OF THE GIPPSLAND AND SOUTHERN RURAL WATER AUTHORITY WERRIBEE IRRIGATION DISTRICT ORDER 1996**

1. This Order is called the Diminishment of the Werribee Irrigation District Order 1996.

2. This Order is made under Section 104 (3) (b) of the **Water Act 1989** and all other available powers.

3. This Order takes effect from the date it is published in the Government Gazette.

4. The proposal for the diminishment of the Werribee Irrigation District of the Gippsland and Southern Rural Water Authority submitted to the Department of Conservation and Natural Resources by the Gippsland and Southern Rural Water Authority on 5 February 1996 is approved.

5. The Werribee Irrigation District of the Gippsland and Southern Rural Water Authority is diminished to exclude the areas bordered in green on the accompanying Plans No. 232-1 to 232-6, copies of which may be inspected at the

District Office of the Gippsland and Southern Rural Water Authority situated at 1 Tower Road, Werribee.

Dated 22 February 1996

DAVID STRINGER  
Director, Water Bureau  
Department of Conservation and  
Natural Resources  
(as delegate of the Minister for Natural Resources)

**Water Act 1989**  
**BY-LAW No. 1**  
**Duck Shooting**

The Gippsland and Southern Rural Water Authority makes the following By-Law:

The Common Seal of the Gippsland and Southern Rural Water Authority was hereunto affixed by;

in the presence of

G. BARRY, Secretary  
ALLAN J. PAPPIN, Member  
R. NOBLE, Member

on 28 February 1996

*Title*

1. This by-law may be cited as Southern Rural Water By-Law No. 1 Duck Shooting.

*Objectives*

2. The objective of this By-Law is to regulate the shooting of game birds on Authority property during the open season declared under the provisions of the **Wildlife Act 1975**.

*Authorising Provision*

3. This By-Law is made under the provisions of section 160 of the **Water Act 1989**.

*Definitions*

4. In this By-Law—

“Act” means the **Water Act 1989**.

“Authority” means the Gippsland and Southern Rural Water Authority.

“Authorised Officer” means—

- (a) any officer or employee of the Authority;
- (b) any person appointed in writing by the Authority as an authorised officer for the purpose of this By-Law.

“Motor Boat” has the same meaning as contained in the **Wildlife (Game) Regulations 1990**.

“Game Birds” means those birds described in Part 2 of the second schedule of the **Wildlife (Game) Regulations** but excluding therefrom those birds commonly known as Stubble Quail and Latham’s or Japanese Snipe.

*Shooting*

5. A person may not shoot game birds on any Authority property other than Lake Glenmaggie.

*Structures and Buildings*

6. Shooting is prohibited within one kilometre of any Authority structure, house or other building located on Authority property.

*Shooting from boats*

- 7. (a) A person must not hunt or take game birds from a motor boat whose motor is running, whether in gear or not, on Authority property.
- (b) Sub-clause (a) does not apply to a motor boat under power which is operating at a speed of 5 knots or less for the purposes of retrieving dead or injured game birds.

*Dogs*

8. A person may use a dog solely for the retrieval of wild ducks and allow the dog to enter the water for that purpose.

*Directions to Leave*

- 9. (a) An authorised officer may direct any person who offends against this By-Law to leave Authority property.
- (b) A person must comply immediately with any such direction.

*Power to require person to state name and address*

10. An authorised officer may require a person to state his or her name and address if that officer has reasonable grounds for believing that he or she has committed an offence against this By-Law.

*Penalty*

11. A person who contravenes this By-Law is liable to a penalty not exceeding 20 penalty units.

**Water Act 1989**

**OVENS REGION WATER AUTHORITY**

I, David Stringer, Acting Director of the Water Bureau, Department of Conservation and Natural Resources, as the delegate of the Minister for Natural Resources, make the following Order:

**DECLARATION OF THE BENALLA SEWERAGE DISTRICT ORDER 1996**

1. This Order is called the Extension of the Benalla Sewerage District Order 1996.
2. This Order is made under Section 96 (11) (b) of the **Water Act 1989** and all other available powers.
3. This Order takes effect from the date it is published in the Government Gazette.
4. The proposal for the extension of the Benalla Sewerage District of the Ovens Region Water Authority submitted to the Department of Conservation and Natural Resources by the Ovens Region Water Authority on 22 November 1995 is approved.
5. The Benalla Sewerage District of the Ovens Region Water Authority is extended to include the areas bordered in red on the accompanying Plan No. A62, a copy of which may be inspected at the offices of the Ovens Region Water Authority, situated at Level 3, 62 Ovens Street, Wangaratta.

Dated 21 February 1996

DAVID STRINGER  
Acting Director, Water Bureau  
Department of Conservation and Natural Resources  
(as delegate of the Minister for Natural Resources)

**Water Act 1989**

**OVENS REGION WATER AUTHORITY**

I, David Stringer, Acting Director of the Water Bureau, Department of Conservation and Natural Resources, as the delegate of the Minister for Natural Resources, make the following Order:

**DECLARATION OF THE BENALLA WATERWORKS DISTRICT ORDER 1996**

1. This Order is called the Extension of the Benalla Waterworks District Order 1996.
2. This Order is made under Section 96 (11) (b) of the **Water Act 1989** and all other available powers.

3. This Order takes effect from the date it is published in the Government Gazette.

4. The proposal for the extension of the Benalla Waterworks District of the Ovens Region Water Authority submitted to the Department of Conservation and Natural Resources by the Ovens Region Water Authority on 22 November 1995 is approved.

5. The Benalla Waterworks District of the Ovens Region Water Authority is extended to include the areas bordered in red on the accompanying Plan No. Td33, a copy of which may be inspected at the offices of the Ovens Region Water Authority, situated at Level 3, 62 Ovens Street, Wangaratta.

Dated 21 February 1996

DAVID STRINGER  
Acting Director, Water Bureau  
Department of Conservation and Natural Resources  
(as delegate of the Minister for Natural Resources)

**Port of Geelong Authority Act 1958**

**DIRECTION**

I, Alan R. Stockdale, Treasurer, pursuant to section 6A of the **Port of Geelong Authority Act 1958** having consulted with the Minister for Roads and Ports, direct the Port of Geelong Authority to enter into a contract with the Victorian Channels Authority for the provision of marine staff services in the port waters of Geelong. The contract is to be in identical terms to the contract titled "Contract for Provision of Marine Staff Services between the Victorian Channels Authority and the Port of Geelong Authority" as engrossed by Mallesons Stephen Jaques, solicitors, on 26 February 1996, a true copy of which is held by the solicitor to the Treasurer.

ALAN R. STOCKDALE  
Treasurer

**Metropolitan Fire Brigades Act 1958**

**ELECTION OF A MEMBER TO THE BOARD**

Notice is hereby given that in accordance with the **Metropolitan Fire Brigades Act 1958** and with the Metropolitan Fire Brigades (General) Regulations 1994 Mr George Bernard Arnold was elected to represent the officers and employees of the Metropolitan Fire Brigades Board.

PATRICK McNAMARA  
Minister for Police and Emergency Services

DEPARTMENT OF TREASURY AND FINANCE

SCHEDULE OF PROPERTIES TO BE SOLD BY THE DIRECTORATE OF SCHOOL EDUCATION

SALE OF CROWN PROPERTY BY PUBLIC AUCTION PURSUANT TO SECTION 89 OF THE LAND ACT 1958

PUBLIC AUCTION 10.00 AM SATURDAY 23 MARCH 1996 AT

BALLARAT COMMUNITY EDUCATION CENTRE, 28 VICTORIA STREET, BALLARAT

SCH NOS	PROPERTY	ADDRESS 1	ADDRESS 2	CROWN DESCRIPTION	TERMS OF SALE	AREA (HECTARES)	SELLING AGENT
2081	Clarendon P S	Midland Hwy	Clarendon	Allot-3E, Sec-3, Town-Clarendon, Parish-Clarendon	10% Deposit, balance 60 days	0.809	Real Estate Professionals Ltd of 142 Cotham Road, Kew
2086	Morrison's P S	Table Lands Rd	Morrison's	Allot-12A, Sec-B, Parish-Borhoneyghurk	10% Deposit, balance 60 days	2.023	Real Estate Professionals Ltd of 142 Cotham Road, Kew
444	Mount Prospect P S	Midland Hwy	Mount Prospect	Allot-32D, Sec-B, Parish-Bullarook	10% Deposit, balance 60 days	0.384	Real Estate Professionals Ltd of 142 Cotham Road, Kew
589	Scotchmans Lead P S	Buninyong-Napoleons Rd	Scotchmans Lead	Allot-55K, Sec-27, Parish-Buninyong	10% Deposit, balance 60 days		Real Estate Professionals Ltd of 142 Cotham Road, Kew

PUBLIC AUCTION 12 NOON SATURDAY 23 MARCH 1996 AT

FUNCTION ROOM, LEONGATHA FOOTBALL GROUND, ROUGHHEADS STREET, LEONGATHA

SCH NOS	PROPERTY	ADDRESS 1	ADDRESS 2	CROWN DESCRIPTION	TERMS OF SALE	AREA (HECTARES)	SELLING AGENT
2863	Binginwarri P S	Albert River - Welshpool Rd	Binginwarri	Allotment 11A, Section A, Parish of Binginwarri	10% Deposit, balance 60 days	1.21	Real Estate Professionals Ltd of 142 Cotham Road, Kew
9012	Mardan P S	Treases Lane	Mardan	Allot-53D, Parish-Mardan	10% Deposit, balance 60 days	0.80937	Real Estate Professionals Ltd of 142 Cotham Road, Kew

**PUBLIC AUCTION 12 NOON SATURDAY 30 MARCH 1996 AT  
HORSHAM TOWN HALL - SUPPER ROOM, 76 WILSON STREET, HORSHAM**

SCH NOS	PROPERTY	ADDRESS 1	ADDRESS 2	CROWN DESCRIPTION	TERMS OF SALE	AREA (HECTARES)	SELLING AGENT
756	Crowlands P S	Cameron St	Crowlands	Allot-9, Sec-9, and Allot-1, Sec-10, Township-Crowlands, Parish-Crowlands	10% Deposit, balance 60 days	0.607	Real Estate Professionals Ltd of 142 Cotham Road, Kew
1782	Dooen P S	Henty Hwy	Dooen	Allotment 65K, Parish-Dooen	10% Deposit, balance 60 days	2.42	Real Estate Professionals Ltd of 142 Cotham Road, Kew
2618	Gerang P S	Barkley St	Gerang	Crown Allot-11, Sec-7, Town-Gerang Gerung, Parish-Gerang Gerung	10% Deposit, balance 60 days	2.209	Real Estate Professionals Ltd of 142 Cotham Road, Kew
1840	Kalkee P S	Kalkee Rd	Via Horsham	Allotment 43D, Parish-Kalkee	10% Deposit, balance 60 days	2.023	Real Estate Professionals Ltd of 142 Cotham Road, Kew
1069	Ross Bridge P S	Ararat-Morflake Rd	Via St Arnaud	Allot-16A, Town-Rossbridge, Parish-Tatyoon	10% Deposit, balance 60 days	0.809	Real Estate Professionals Ltd of 142 Cotham Road, Kew

**PUBLIC AUCTION 12 NOON SATURDAY 30 MARCH 1996 AT  
MITCHELL MOTOR INN, 295 MAIN STREET (PRINCES HWY) BAINSDALE**

SCH NOS	PROPERTY	ADDRESS 1	ADDRESS 2	CROWN DESCRIPTION	TERMS OF SALE	AREA (HECTARES)	SELLING AGENT
4168	Dennison P S	Sale-Heyfield Rd	Dennison	Allotment 1F, Section 12, Parish of Dennison	10% Deposit, balance 60 days	2.023	Real Estate Professionals Ltd of 142 Cotham Road, Kew
3467	Mount Taylor P S	Bullumwood Rd	Mount Taylor	Allotment-88D, Parish-Wy-Yung	10% Deposit, balance 60 days	2.712	Real Estate Professionals Ltd of 142 Cotham Road, Kew
1228	Sarsfield P S	School Rd	Sarsfield	Allot-M1, no section, Township-Sarsfield, Parish-Sarsfield	10% Deposit, balance 60 days	0.4047	Real Estate Professionals Ltd of 142 Cotham Road, Kew
3739	Wairewa P S	Wairewa-Buchan Rd	Wairewa	Allot-7D, Sec-A, Parish-Nowa Nowa South	10% Deposit, balance 60 days	2.02	Real Estate Professionals Ltd of 142 Cotham Road, Kew

2261	Willung P S	Mertonvale Rd	Rosedale	Allot-3, sec-2, Township-Willung, Parish-Willung	10% Deposit, balance 60 days	0.867	Real Estate Professionals Ltd of 142 Cotham Road, Kew
------	-------------	---------------	----------	--	------------------------------	-------	---

**PUBLIC AUCTION 12 NOON SATURDAY 30 MARCH 1996 AT MORWELL R.S.L. CNR ELGIN & TARWIN STREETS, MORWELL**

SCH NOS	PROPERTY	ADDRESS 1	ADDRESS 2	CROWN DESCRIPTION	TERMS OF SALE	AREA (HECTARES)	SELLING AGENT
2649	Callignee P S	Neaves Rd	Callignee	Allotment 1A, no section, Township of Callignee, Parish of Callignee	10% Deposit, balance 60 days	0.698	Real Estate Professionals Ltd of 142 Cotham Road, Kew
4154	Catani P S	Taplins Rd	Catani	Allot-32C, Sec-V, Parish-Koo-Wee-Rup East	10% Deposit, balance 60 days	1.618	Real Estate Professionals Ltd of 142 Cotham Road, Kew
3201	Iona P S	Main Drain Rd	Iona	Allot-9A, Sec-C, Parish-Koo-Wee-Rup East	10% Deposit, balance 60 days	0.809	Real Estate Professionals Ltd of 142 Cotham Road, Kew
2307	Kilcunda P S	Kilcunda Ridge Rd	Kilcunda	Allot-35A, Sec-2, Township-Kilcunda, Parish-Woolamai	10% Deposit, balance 60 days	2.018	Real Estate Professionals Ltd of 142 Cotham Road, Kew
3158	Neerim East P S	Neerim East Rd	Via Neerim Sth	Allotment-36G, Parish-Neerim	10% Deposit, balance 60 days	0.475	Real Estate Professionals Ltd of 142 Cotham Road, Kew
3957	Powelltown P S	Blake St	Powelltown	Allot-9, Sec-F, Township-Powelltown, Par-Beenak	10% Deposit, balance 60 days	1.93	Real Estate Professionals Ltd of 142 Cotham Road, Kew
2938	Warragul West P S	Danes Rd	Warragul	Allot-94K, Parish-Drouin East	10% Deposit, balance 60 days	0.40496	Real Estate Professionals Ltd of 142 Cotham Road, Kew

**PUBLIC AUCTION 12 NOON SATURDAY 30 MARCH 1996 AT R.L. THEATRETTE, BENDIGO LIBRARY BUILDING, 253 HARGRAVES STREET, BENDIGO**

SCH NOS	PROPERTY	ADDRESS 1	ADDRESS 2	CROWN DESCRIPTION	TERMS OF SALE	AREA (HECTARES)	SELLING AGENT
1333	Ashbourne P S	Ashbourne Rd	Ashbourne	Allot-5B, Sec-C, Parish-Woodend	10% Deposit, balance 60 days	2.44	Real Estate Professionals Ltd of 142 Cotham Road, Kew

1187	Costerfield P S	Heathcote-Nagamble Rd	Via Heathcote	Allot-9, Sec-7, Township-Costerfield, Parish-Costerfield	10% Deposit, balance 60 days	1.065	Real Estate Professionals Ltd of 142 Cotham Road, Kew
793	Eddington P S	McCoy Rd	Eddington	Crown Allot-1A, Sec-6, Township-Eddington, Parish-Eddington	10% Deposit, balance 60 days	1.21	Real Estate Professionals Ltd of 142 Cotham Road, Kew
733	Laanecoorie P S	Gray St	Laanecoorie	Allot-3A, Section 1, Township-Laanecoorie, Parish-Laanecoorie	10% Deposit, balance 60 days	1.011	Real Estate Professionals Ltd of 142 Cotham Road, Kew
1317	Leichardt P S	Leichardt Rd	Leichardt	Allotment 10A, Sec 1, Township-Leichardt, Parish-Leichardt	10% Deposit, balance 60 days	2.023	Real Estate Professionals Ltd of 142 Cotham Road, Kew
1952	Mandurang P S	Nankervis Rd	Mandurang	Allot-6D, Sec-19, Parish-Mandurang	10% Deposit, balance 60 days	2.2	Real Estate Professionals Ltd of 142 Cotham Road, Kew
851	Metcalfe P S (Lot 1)	Kyneton - Metcalfe Rd	Metcalfe	Allot-21B, 21D, 21C, Township-Metcalfe, Parish-Metcalfe	10% Deposit, balance 60 days	0.7009	Real Estate Professionals Ltd of 142 Cotham Road, Kew
851	Metcalfe P S (Lot 2)	Kyneton - Metcalfe Rd	Metcalfe	Allot-21B, 21D, 21C, Township-Metcalfe, Parish-Metcalfe	10% Deposit, balance 60 days	0.5969	Real Estate Professionals Ltd of 142 Cotham Road, Kew
851	Metcalfe P S (Lot 3)	Kyneton - Metcalfe Rd	Metcalfe	Allot-21B, 21D, 21C, Township-Metcalfe, Parish-Metcalfe	10% Deposit, balance 60 days	0.7077	Real Estate Professionals Ltd of 142 Cotham Road, Kew
457	Newbridge P S	Cnr Burke & Raglan Sts	Newbridge	Allot-3, Sec-12, Township-Newbridge, Parish-Tamagulla	10% Deposit, balance 60 days	0.407	Real Estate Professionals Ltd of 142 Cotham Road, Kew
1336	Tooleen P S	Off Tooleen-Mt Camel Rd	Tooleen	Allot-10A, Township-Tooleen, Parish-Tooleen	10% Deposit, balance 60 days	1.26	Real Estate Professionals Ltd of 142 Cotham Road, Kew



**PUBLIC AUCTION 12 NOON SATURDAY 30 MARCH 1996 AT  
R.S.L. HALL PIKE STREET, CAMPERDOWN**

SCH NOS	PROPERTY	ADDRESS 1	ADDRESS 2	CROWN DESCRIPTION	TERMS OF SALE	AREA (HECTARES)	SELLING AGENT
1014	Chocolyn P S	Lismore Rd	Camperdown	Allotment 1G, Section A, Parish-Purrumbete North	10% Deposit, balance 60 days	0.809	Real Estate Professionals Ltd of 142 Cotham Road, Kew
2050	Derrinallum P S	Fyans St	Derrinallum	Allot-1A, Sec-6, Township-Derrinallum, Par-Toolerook	10% Deposit, balance 60 days	1.841	Real Estate Professionals Ltd of 142 Cotham Road, Kew
2647	Ecklin South P S	Timboon- Terang Rd	Ecklin South	Allotment 4E, Section 17, Parish-Ecklin	10% Deposit, balance 60 days	2.023	Real Estate Professionals Ltd of 142 Cotham Road, Kew
3392	Gnotuk P S	Princes Hwy	Gnotuk	Allot-1G, Sec-6, Parish-Colongulac	10% Deposit, balance 60 days	1.37	Real Estate Professionals Ltd of 142 Cotham Road, Kew
3833	Westmere P S	Gleneig Hwy	Westmere	Allot-39C, Sec-5, Township-Westmere, Parish-Tara	10% Deposit, balance 60 days	2.49	Real Estate Professionals Ltd of 142 Cotham Road, Kew
1204	Pennyroyal P S	Pennyroyal School Rd	Pennyroyal	Allot-49L, Parish-Bambra	10% Deposit, balance 60 days	2.023	Real Estate Professionals Ltd of 142 Cotham Road, Kew
1242	Pirron Yallock P S	Princes Hwy	Pirron Yallock	Allot-4C, Sec-2, Township-Pirron Yallock, Par-Nalangil	10% Deposit, balance 60 days	1.79	Real Estate Professionals Ltd of 142 Cotham Road, Kew

**PUBLIC AUCTION 12 NOON SATURDAY 23 MARCH 1996 AT  
REGENCY ROOM OASIS HOTEL, 287 CAMPBELL STREET, SWAN HILL**

SCH NOS	PROPERTY	ADDRESS 1	ADDRESS 2	CROWN DESCRIPTION	TERMS OF SALE	AREA (HECTARES)	SELLING AGENT
3250	Berrwillock P S	McClelland St	Berrwillock	Allotment 23B, Section 1, Township of Berrwillock, Parish of Boigbeat	10% Deposit, balance 60 days	1.84	Real Estate Professionals Ltd of 142 Cotham Road, Kew

9020	Murrayville Cons. Sch (A)	Poolie St	Murrayville	Allot-1, Sec-9, Township-Murrayville, Parish-Darvo	10% Deposit, balance 60 days	2.529	Real Estate Professionals Ltd of 142 Cotham Road, Kew
3271	Myall P S	Murrabit Rd	Via Kerang	Allot-5A, Sec-D, Parish-Murrabit West	10% Deposit, balance 60 days	0.54	Real Estate Professionals Ltd of 142 Cotham Road, Kew
3353	Wood Wood P S	Murray Valley Hwy	Wood Wood	Allot-5C, Sec-2, Township-Wood Wood, Parish-Piangil	10% Deposit, balance 60 days	0.5264	Real Estate Professionals Ltd of 142 Cotham Road, Kew
3353	Wood Wood P S - Res.	Murray Valley Hwy	Wood Wood	Allot-5C, Sec-2, Township-Wood Wood, Parish-Piangil	10% Deposit, balance 60 days	0.0812	Real Estate Professionals Ltd of 142 Cotham Road, Kew
4148	Woorinen North P S	Monash Drive	Woorinen North	Allot-39X, Parish-Tyntynder West	10% Deposit, balance 60 days	0.8555	Real Estate Professionals Ltd of 142 Cotham Road, Kew

**PUBLIC AUCTION 12 NOON SATURDAY 23 MARCH 1996 AT  
TEMPERANCE HALL 195 KORROIT STREET, WARRNAMBOOL**

SCH NOS	PROPERTY	ADDRESS 1	ADDRESS 2	CROWN DESCRIPTION	TERMS OF SALE	AREA (HECTARES)	SELLING AGENT
1086	Allan's Forest P S	Allansford-Petersborough Rd	Via Timboon	Crown Allotment 39C, Parish of Mepunga	10% Deposit, balance 60 days	0.8094	Real Estate Professionals Ltd of 142 Cotham Road, Kew
1461	Ellerslie P S	Parnure-Ellerslie Rd	Ellerslie	Allot-6A, Sec-12, Township-Ellerslie, Parish-Ellerslie	Urban	2.023	Real Estate Professionals Ltd of 142 Cotham Road, Kew
1082	Framlingham P S	High St	Framlingham	Allot-2A, Sec-6, Township-Framlingham, Parish-Framlingham West	Urban	2.4	Real Estate Professionals Ltd of 142 Cotham Road, Kew
996	Garvoc P S	Off Princes Hwy	Garvoc	Allot-9A, Sec-6, Township-Garvoc, Parish-Garvoc	10% Deposit, balance 60 days	1.05	Real Estate Professionals Ltd of 142 Cotham Road, Kew
344	Kirkstall P S	Alre St	Kirkstall	Allot-13A, Sec-13, Township-Kirkstall, Parish-Warrong	10% Deposit, balance 60 days	1.24	Real Estate Professionals Ltd of 142 Cotham Road, Kew
1210	Mallors Flat P S	Caramut Rd	Mallors Flat	Allot-19A, Sec-23, Parish-Meerai	10% Deposit, balance 60 days	0.7962	Real Estate Professionals Ltd of 142 Cotham Road, Kew

397	Mortlake P S	Duniop St	Mortlake	Allot-6A, Sec-5, Township-Mortlake, Parish-Mortlake	10% Deposit, balance 60 days	0.8089	Real Estate Professionals Lid of 142 Cotham Road, Kew
1016	Purnim P S	Mortlake Rd (Hopkins Hwy)	Purnim	Allot-8D, Parish-Purnim	10% Deposit, balance 60 days	0.8094	Real Estate Professionals Lid of 142 Cotham Road, Kew
1714	St Helens P S	Codrington Rd	Yambuk	Allot-144B, Parish-St Helens	10% Deposit, balance 60 days	0.4047	Real Estate Professionals Lid of 142 Cotham Road, Kew
1902	Warnambool Sth P S	Stephens St	Warnambool Sth	Allot-22E, Sec-30, Township-Warnambool, Parish-Wangoon	10% Deposit, balance 60 days	1.222	Real Estate Professionals Lid of 142 Cotham Road, Kew

**PUBLIC AUCTION 12 NOON SATURDAY 23 MARCH 1996 AT  
VICTORIA ROOM, VICTORIA HOTEL, CNR WYNDHAM & FRYER STREETS, SHEPPARTON**

SCH NOS	PROPERTY	ADDRESS 1	ADDRESS 2	CROWN DESCRIPTION	TERMS OF SALE	AREA (HECTARES)	SELLING AGENT
2553	Cheshunt P S	Paradise Falls Rd	Chestnut	Allotment 12A, Section 2, Parish of Wabonga	10% Deposit, balance 60 days	2.023	Real Estate Professionals Lid of 142 Cotham Road, Kew
3253	Echuca Village P S	Simmle Rd	Via Echuca	Allotment-28A, Parish-Echuca North	10% Deposit, balance 60 days	1.265	Real Estate Professionals Lid of 142 Cotham Road, Kew
246	Eldorado P S	Main St	Eldorado	Allotment 2A, Section 5, Township-Eldorado, Parish-Tarravinee	10% Deposit, balance 60 days	0.913	Real Estate Professionals Lid of 142 Cotham Road, Kew
2573	Greta West P S	Cnr Cheyne & Ryan Sts	Greta West	Allot-11, Sec-A, Township-Greta West, Par-Greta	10% Deposit, balance 60 days	0.607	Real Estate Professionals Lid of 142 Cotham Road, Kew
1584	Hansonville P S	Hansonville Rd	Hansonville	Allot-1H, Section-32, Parish-Greta	10% Deposit, balance 60 days	2.02	Real Estate Professionals Lid of 142 Cotham Road, Kew
1555	St Germain P S	Echuca-Mooroopna Rd	St Germain	Allot-12C, Sec-F, Parish-Undera	10% Deposit, balance 60 days	2.026	Real Estate Professionals Lid of 142 Cotham Road, Kew
2198	Yaika South P S	Katanga-Picola Rd	Yaika South	Allot-4A, Sec-B, Parish-Yaika	10% Deposit, balance 60 days	1.606	Real Estate Professionals Lid of 142 Cotham Road, Kew

1331	Yarck P S	Marroondah Hwy	Yarck	Allot-15, Sec-C, Township-Yarck, Parish-Yarck	10% Deposit, balance 60 days	0.7967	Real Estate Professionals Ltd of 142 Cotham Road, Kew
------	-----------	----------------	-------	---	------------------------------	--------	---

ROGER M. HALLAM  
Minister for Finance

DEPARTMENT OF TREASURY AND FINANCE

SCHEDULE OF PROPERTIES TO BE SOLD BY THE DIRECTORATE OF SCHOOL EDUCATION

SALE OF CROWN PROPERTY BY PUBLIC AUCTION PURSUANT TO SECTION 100 OF THE LAND ACT 1958

PUBLIC AUCTION 12 NOON SATURDAY 30 MARCH 1996 AT MORWELL R.S.L, CNR ELGIN & TARWIN STREETS, MORWELL

SCH NOS	PROPERTY	ADDRESS 1	ADDRESS 2	CROWN DESCRIPTION	TERMS OF SALE	AREA (HECTARES)	SELLING AGENT
1503	Tooradin P S (Old)	Tooradin-Station Rd	Tooradin	Allot-9F, Sec-1, Parish-Sherwood	10% Deposit, balance 60 days	0.4352	Real Estate Professionals Ltd of 142 Cotham Road, Kew

ROGER M. HALLAM  
Minister for Finance

DEPARTMENT OF TREASURY AND FINANCE  
SCHEDULE OF PROPERTIES TO BE SOLD BY THE DIRECTORATE OF SCHOOL EDUCATION

SALE OF CROWN PROPERTY BY PUBLIC TENDER PURSUANT TO SECTION 89 OF THE LAND ACT 1958

PUBLIC TENDERS CLOSE AT NOON ON WEDNESDAY 27 MARCH 1996 AND ARE TO LODGED IN THE DIRECTORATE OF SCHOOL EDUCATION TENDER BOX, GROUND FLOOR, RIALTO TOWERS 525 COLLINS STREET MELBOURNE

SCH NOS	PROPERTY	ADDRESS 1	ADDRESS 2	CROWN DESCRIPTION	TERMS OF SALE	AREA (HECTARES)	SELLING AGENT
1501	Yarraville PS	Francis Street	Yarraville	Allotment 76B Section 8 Parish of Cut Paw Paw	10% Deposit, balance 13th June 1996	1.463	Knight Frank (Vic.) Pty. Ltd.
S S C	Boronia	Dorset Road	Boronia	Allotment 59D Parish of Scoresby	10% Deposit, balance 13th June 1996	0.96	Knight Frank (Vic) Pty. Ltd.
T S	Swinburne	98-100 Camberwell Road	Hawthorn East	Allotment 101B Sections 98 & 101 Parish of Boroondara	10% Deposit, balance 13th June 1996	0.3789	Knight Frank (Vic) Pty. Ltd.

ROGER M. HALLAM  
Minister for Finance

**Survey Co-ordination Act 1958**  
**PLACE NAMES COMMITTEE**

1. Notice of Assignment of Place Names

The Place Names Committee hereby gives notice that it has assigned the undermentioned place names in respect of which no objections to the previously published proposals were received.

<i>File No.</i>	<i>Place Name</i>	<i>Location</i>
1556	John Stubbs Reserve	Whitehorse City Council. A municipal reserve situated at the corner of Riversdale Road and Station Street, Box Hill South.

2. Notice of Alteration of Place Names

The Place Names Committee hereby gives notice that it has altered the undermentioned place names in the manner indicated and in respect of which no objections to the previously published proposals were received.

<i>File No.</i>	<i>Place Name</i>	<i>Location</i>
1307B	Monash Special Developmental School	Oakleigh Special Developmental School
1557	Haig Street Primary School	Heidelberg West Primary School
1558	Warranwood Primary School	Warrandyte South Primary School

3. Notice of Proposal to Assign Place Names

The Place Names Committee gives notice that it proposes to assign the undermentioned place names. Any objections to a proposed name must be in writing (stating the reasons therefore) and be lodged with the Secretary to the Committee within two months of the publication of this notice.

<i>File No.</i>	<i>Place Name</i>	<i>Location</i>
1548	Mount Jim North	Proposal from Mr David Innes to name a mountain peak situated approximately 1.8kms north of Mount Jim (Feathertop 8324-3-2; grid ref E518950, N5915450).
1548	Mount Davies	'Proposal from Mr David Innes to name a mountain peak situated on Davies Plan Ridge, (Thredbo 8524-N; grid ref. E597250, N5937000).
1548	Mount Banjo Patterson	Proposal from Mr David Innes to name a mountain peak situated on Davies Plan Ridge, (Thredbo 8524-N; grid ref. E602250, N5940600).
1548	Mount Buckwong	Proposal from Mr David Innes to name a mountain peak situated on Davies Plain Ridge, (Suggan Buggan 8524-S, grid ref. E590150; N5927250).
1548	Paw Paw Lookout	Proposal from Mr David Innes to name a mountain peak situated approximately 700m north-west of Paw Paw Plain (Dargo Plains-Cobungra 8323-N, grid ref. E516250; N5903300).
1548	Faithfulls Peak	Proposal from Mr David Innes to name a mountain peak situated approximately 1.8kms east of Bucketty Plan (Cope 8324-2-3, grid ref. E531650; N5911800).
1548	Gantner Peak	Proposal from Mr David Innes to name a mountain peak situated off the Wonnangatta Spur (Howitt-Selwyn 8223-N, grid ref. E471400;).
1548	Mount Misery East	Proposal from Mr David Innes to name a mountain peak situated approximately 3.2kms north-east of Mount Misery (Benambra 8424, grid ref. E586650; N5924700).

File No.	Place Name	Location
1548	Mount Wongungarra	Proposal from Mr David Innes to name a mountain peak situated on Barry Mountains (Dargo Plains—Cobungra 8323-N, grid ref. E504150; N5901650).
1548	Mount Buenba	Proposal from Mr David Innes to name a mountain peak situated approximately 8.7kms NNE of Johnnies Top (Benambra 8424, grid ref. E576400; N5940800).
1549	Mooradoo Railway Station	Proposal from V/Line to name a railway station situated adjacent to Campbell Street and just south of Disney Street, Crib Point.
1550	Bonnie Watson Bushland Reserve	Proposal from the Cannons Creek Foreshore Committee to name a Crown Land Reserve situated at the corner of Cannons Creek Road and Glenalva Parade, Cannons Creek.
1562	Alfred Education Centre	Proposal from the Directorate of School Education to re-name the former South-East Child & Family Education Centre, situated at 594 St Kilda Road, Melbourne.
1563	Birchip P-12 School	Proposal from the Directorate of School Education to re-name the former Birchip Community Education Complex, situated off Campbell Street, Birchip.

Place Names Committee, care of Office of Surveyor-General, 5th Floor, 436 Lonsdale Street, Melbourne 3000.

RON McLEOD  
Secretary

Department of Treasury and Finance  
SALE OF CROWN LAND BY PUBLIC  
AUCTION

**File Reference:** GL 18092.

**Date of Auction:** Wednesday, 24 April 1996, at 2.00 p.m. on site.

**Address of Property:** 36 Carinish Road, Oakleigh South.

**Crown Description:** Allotment 2C, Parish of Mordialloc.

**Terms of Sale:** Deposit 10%—balance 90 days.

**Area:** 988m<sup>2</sup>.

**Officer Co-ordinating Sale:** Mr Brian Dee, Senior Project Manager, Victorian Government Property Group, Level 10, 1 Macarthur Street, Melbourne, Department of the Treasury and Finance.

**Selling Agent:** L. J. Hooker, Oakleigh, 60 Portman Street, Oakleigh, Victoria 3166.

ROGER HALLAM  
Minister for Finance

Department of the Treasury and Finance  
SALE OF CROWN LAND BY PUBLIC  
AUCTION

**File Reference:** GL 16455.

**Date of Auction:** Wednesday, 17 April 1996, at 3.00 p.m. on site.

**Address of Property:** Underwood Road, Ferntree Gully.

**Crown Description:** Allotment 53G1 Parish of Scoresby.

**Terms of Sale:** Deposit 10%—Balance 90 Days.

**Area:** 5257m<sup>2</sup>.

**Officer Co-ordinating Sale:** Mr Brian Dee, Senior Project Manager, Victorian Government Property Group, Level 10, 1 Macarthur Street, Melbourne, Department of Treasury and Finance.

**Selling Agent:** R. T. Abley Real Estate, Shop 12, Mountain Gate Shopping Centre, Ferntree Gully, Victoria 3156.

ROGER HALLAM  
Minister for Finance

592 G 9 7 March 1996

Department of the Treasury and Finance  
SALE OF CROWN LAND BY PUBLIC  
AUCTION

**File Reference:** GL 16456.

**Date of Auction:** Wednesday, 17 April 1996,  
at 3.00 p.m. on site.

**Address of Property:** Lane Road, Ferntree  
Gully.

**Crown Description:** Allotment 53G3 Parish  
of Scoresby.

**Terms of Sale:** Deposit 10%—Balance 90  
Days.

**Area:** 9343m2.

**Officer Co-ordinating Sale:** Mr Brian Dec,  
Senior Project Manager, Victorian Government  
Property Group, Level 10, 1 Macarthur Street,  
Melbourne, Department of Treasury and  
Finance.

**Selling Agent:** R. T. Abley Real Estate, Shop  
12, Mountain Gate Shopping Centre, Ferntree  
Gully, Victoria 3156.

ROGER HALLAM  
Minister for Finance

Department of Treasury and Finance  
SALE OF CROWN LAND BY PUBLIC  
AUCTION

On Saturday, 27 April 1996, at 12.00 p.m. on  
site, 23 Hamilton Street, Riddells Creek.

**Address of Property:** 23 Hamilton Street,  
Riddells Creek.

**Crown Description:** Crown Allotment 6C  
No Section Parish of Kerrie.

**Terms of Sale:** Deposit 10%—balance 60  
days.

**Area:** 1277m2.

**Officer Co-ordinating Sale:** Sue Muller,  
Project Manager, Victorian Government  
Property Group, Department of Treasury and  
Finance, 1/10 Macarthur Street, Melbourne Vic  
3002.

**Selling Agent:** L. J. Whorlow First National  
Real Estate, 80 Main Road, Riddells Creek  
3431.

ROGER MURRAY HALLAM  
Minister for Finance

Victoria Government Gazette

Department of Treasury and Finance  
SALE OF CROWN LAND BY PUBLIC  
AUCTION

On Saturday, 27 April 1996 at 12.00 p.m. on  
site, 19 Hamilton Street, Riddells Creek.

**Address of Property:** 19 Hamilton Street,  
Riddells Creek.

**Crown Description:** Crown Allotment 6B  
No Section Parish of Kerrie.

**Terms of Sale:** Deposit 10%—balance 60  
days.

**Area:** 1499m2.

**Officer Co-ordinating Sale:** Sue Muller,  
Project Manager, Victorian Government  
Property Group, Department of Treasury and  
Finance, 1/10 Macarthur Street, Melbourne Vic  
3002.

**Selling Agent:** L. J. Whorlow First National  
Real Estate, 80 Main Road, Riddells Creek  
3431.

ROGER MURRAY HALLAM  
Minister for Finance

Department of Treasury and Finance  
SALE OF CROWN LAND BY PUBLIC  
AUCTION

Friday, 12 April 1996, 2.30 p.m. on site.

**Property Address:** Glenelg Highway,  
Scarsdale.

**Crown Description:** Allotment 4A Parish of  
Scarsdale.

**Area:** 4048 m2.

**Ref:** 05/07040.

**Terms of Sale:** 10% deposit—balance 45  
days.

**Co-ordinating Officer:** Graeme Barnes,  
Sales Officer, Department of Conservation and  
Natural Resources, Ballarat.

**Selling Agent:** Bruce Bartrop, Bartrop Real  
Estate, 50-54 Lydiard Street Sth., Ballarat 3350.  
Phone (053) 311011.

ROGER M. HALLAM  
Minister for Finance

Department of Treasury and Finance  
SALE OF CROWN LAND BY PUBLIC  
AUCTION

Saturday, 20 April 1996.

**Lot 1:** at 10.30 a.m. on site.

**Property Address:** Angus Street, Clunes.



**Crown Description:** Allotment 1 Section 9 Parish of Clunes.

**Area:** 8576 square metres.

**Ref:** P105932.

**Lot 2:** at 11.15 a.m. on site.

**Property Address:** Fraser Street, Clunes.

**Crown Description:** Allotment 16A Section D Township of Clunes.

**Area:** 834 square metres.

**Ref:** P108488.

**Term of Sale:** 10% deposit—balance 60 days.

**Co-ordinating Officer:** Julie Jones, Land Sales Officer, Department of Conservation and Natural Resources, Bendigo.

**Selling Agent:** Bartrop Real Estate 50-54 Lydiard Street South, Ballarat. Telephone (053) 311011.

ROGER M. HALLAM  
Minister for Finance

---

Department of Treasury and Finance  
SALE OF CROWN LAND BY PUBLIC  
AUCTION

Saturday, 20 April 1996, at 1.30 p.m. on site.

**Property Address:** Pyrenees Highway, Chewton.

**Crown Description:** Allotment 22B Section D Parish of Chewton.

**Area:** 1.467 hectares.

**Ref:** P121541.

**Term of Sale:** 10% deposit—balance 60 days.

**Co-ordinating Officer:** Julie Jones, Land Sales Officer, Department of Conservation and Natural Resources, Bendigo.

**Selling Agent:** Kevin Sheppard Pty. Ltd., L. J. Hooker, Barker Street, Castlemaine. Telephone (054) 724700.

ROGER M. HALLAM  
Minister for Finance

---

Department of Treasury and Finance  
SALE OF CROWN LAND BY PUBLIC  
AUCTION

Saturday, 23 March 1996.

**Lot 1:** at 10.30 a.m. on site.

**Property Address:** Burnside Street, Eaglehawk.

**Crown Description:** Allotment 13A Section 56 at Eaglehawk Parish of Sandhurst.

**Area:** 5599 square metres.

**Ref:** P126416.

**Lot 2:** at 11.15 a.m. on site.

**Property Address:** Pearce Street, Eaglehawk.

**Crown Description:** Allotment 567C Section M at Eaglehawk Parish of Sandhurst.

**Area:** 901 square metres.

**Ref:** P125934.

**Lot 3:** at 12.45 p.m. on site.

**Property Address:** Hoy Street, North Bendigo.

**Crown Description:** Allotment 385A Section K at Bendigo Parish of Sandhurst.

**Area:** 3893 square metres.

**Ref:** P127341.

**Term of Sale:** 10% deposit—balance 60 days.

**Co-ordinating Officer:** Julie Jones, Land Sales Officer, Department of Conservation and Natural Resources, Bendigo.

**Selling Agent:** J. H. Curnow & Sons Pty. Ltd., Bendigo. Telephone (054) 439255.

ROGER M. HALLAM  
Minister for Finance

---

Department of Treasury and Finance  
SALE OF CROWN LAND BY PUBLIC  
AUCTION

Saturday, 30 March 1996.

**Lot 1:** at 11.45 a.m. on site.

**Property Address:** Cnr Violet and Olive Streets, Golden Square.

**Crown Description:** Allotment 13B Section 49B at Bendigo Parish of Sandhurst.

**Area:** 1973 square metres.

**Ref:** R127558.

**Lot 2:** at 1.00 p.m. on site.

**Property Address:** Allingham Street, Golden Square.

**Crown Description:** Allotment 187B Section C at Bendigo Parish of Sandhurst.

**Area:** 787 square metres.

**Ref:** P127713.

**Term of Sale:** 10% deposit—balance 60 days.

**Co-ordinating Officer:** Julie Jones, Land Sales Officer, Department of Conservation and Natural Resources, Bendigo.

**Selling Agent:** J. H. Curnow & Sons Pty Ltd., Bendigo. Telephone (054) 439255.

ROGER M. HALLAM  
Minister for Finance

594 G 9 7 March 1996

Victoria Government Gazette

Department of Treasury and Finance  
SALE OF CROWN LAND BY PUBLIC  
AUCTION

Saturday, 6 April 1996, at 10.30 a.m. on site.  
**Property Address:** Quambatook-Boort  
Road, Boort.

**Crown Description:** Allotment 2 Section 13  
Township of Boort.

**Area:** 3067 square metres.

**Ref:** P128369.

**Term of Sale:** 10% deposit—balance 60  
days.

**Co-ordinating Officer:** Julie Jones, Land  
Sales Officer, Department of Conservation and  
Natural Resources, Bendigo.

**Selling Agent:** VPC Town and Country, Real  
Estate, Kerang. Telephone (054) 522399.

ROGER M. HALLAM  
Minister for Finance

**Area:** 2166 square metres.

**Ref:** P129507.

**Lot 2:** at 11.00 a.m. on site.

**Property Address:** Corner Wolseley and  
Millett Streets, St Arnaud.

**Crown Description:** Allotment 8D Section  
F3 Township of St Arnaud.

**Area:** 5920 square metres.

**Ref:** P130991.

**Term of Sale:** 10% deposit—balance 60  
days.

**Co-ordinating Officer:** Julie Jones, Land  
Sales Officer, Department of Conservation and  
Natural Resources, Bendigo.

**Selling Agent:** Kearnan & Co. 80 Napier  
Street, St Arnaud. Telephone (054) 951366.

ROGER M. HALLAM  
Minister for Finance

Department of Treasury and Finance  
SALE OF CROWN LAND BY PUBLIC  
AUCTION

Friday, 29 March 1996, at 12.30 p.m. on site.  
**Property Address:** Elgin Street, Dunolly.

**Crown Description:** Allotment 10 Section  
32C Township of Dunolly.

**Area:** 1950 square metres.

**Ref:** P128893.

**Term of Sale:** 10% deposit—balance 60  
days.

**Co-ordinating Officer:** Julie Jones, Land  
Sales Officer, Department of Conservation and  
Natural Resources, Bendigo.

**Selling Agent:** J. H. Curnow & Sons Pty.  
Ltd., Bendigo. Telephone (054) 439255.

ROGER M. HALLAM  
Minister for Finance

Department of Treasury and Finance  
SALE OF CROWN LAND BY PUBLIC  
AUCTION

Friday, 22 March 1996.

**Lot 1:** at 10.30 a.m. on site.

**Property Address:** Whiter Street, Murrabit.

**Crown Description:** Allotment 13 Section 1  
Township of Murrabit.

**Area:** 5317 square metres.

**Ref:** P130237.

**Lot 2:** at 10.30 a.m. on site.

**Property Address:** Cnr Laursen and Whiter  
Streets, Murrabit.

**Crown Description:** Allotment 13 Section 2  
Township of Murrabit.

**Area:** 8828 square metres.

**Ref:** P130243.

**Lot 3:** at 10.30 a.m. on site.

**Property Address:** Cnr Laursen, Danson and  
Whiter Streets, Murrabit.

**Crown Description:** Allotment 25 Section 3  
Township of Murrabit.

**Area:** 1.784 hectares.

**Ref:** P130253.

**Lot 4:** at 10.30 a.m. on site.

**Property Address:** Cnr Browning and  
Church Streets, Murrabit.

**Crown Description:** Allotment 2A Section  
13 Township of Murrabit.

**Area:** 4668 square metres.

**Ref:** P130279.

**Lot 5:** at 12 noon on site.

Department of Treasury and Finance  
SALE OF CROWN LAND BY PUBLIC  
AUCTION

Saturday, 27 April 1996.

**Lot 1:** at 10.00 a.m. on site.

**Property Address:** Wellington Street, St  
Arnaud.

**Crown Description:** Allotment 3A Section  
7B Parish of St Arnaud.

**Property Address:** Penglase Street, Koondrook.

**Crown Description:** Allotment 67B Section E Township of Koondrook.

**Area:** 7243 square metres.

**Ref:** P129923.

**Term of Sale:** 10% deposit—balance 60 days.

**Co-ordinating Officer:** Julie Jones, Land Sales Officer, Department of Conservation and Natural Resources, Bendigo.

**Selling Agent:** VPC Town and Country Real Estate, Kerang. Telephone (054) 522399.

ROGER M. HALLAM  
Minister for Finance

---

Department of Treasury and Finance  
SALE OF CROWN LAND BY PUBLIC  
AUCTION

Saturday, 13 April 1996.

**Lot 1:** at 10.00 a.m. on site.

**Property Address:** Commercial Road, Tarnagulla.

**Crown Description:** Allotment 4D Section 13 Township of Tarnagulla.

**Area:** 857 square metres.

**Ref:** P131278.

**Lot 2:** at 11.00 a.m. on site.

**Property Address:** Brooke Street, Inglewood.

**Crown Description:** Allotment 9A Section 4 Township of Inglewood.

**Area:** 761 square metres.

**Ref:** P130313.

**Term of Sale:** 10% deposit—balance 60 days.

**Co-ordinating Officer:** Julie Jones, Land Sales Officer, Department of Conservation and Natural Resources, Bendigo.

**Selling Agent:** F. P. Nevins & Co., 92 Brooke Street, Inglewood. Telephone (054) 383041.

ROGER M. HALLAM  
Minister for Finance

---

Department of Treasury and Finance  
SALE OF CROWN LAND BY PUBLIC  
AUCTION

Saturday, 23 March 1996.

**Lot 1:** at 12.00 noon on site.

**Property Address:** Gibson Street, California Gully.

**Crown Description:** Allotment 483C Section K at Bendigo Parish of Sandhurst.

**Area:** 865 square metres.

**Ref:** P132662.

**Lot 2:** at 1.30 p.m. on site.

**Property Address:** Cnr Johnstone, Murphy and Doyle Streets, Bendigo East.

**Crown Description:** Allotment 93B Section O at Bendigo Parish of Sandhurst.

**Area:** 1427 square metres.

**Ref:** P1133360.

**Term of Sale:** 10% deposit—balance 60 days.

**Co-ordinating Officer:** Julie Jones, Land Sales Officer, Department of Conservation and Natural Resources, Bendigo.

**Selling Agent:** J. H. Curnow & Sons Pty Ltd., Bendigo. Telephone (054) 439255.

ROGER M. HALLAM  
Minister for Finance

---

Department of Treasury and Finance  
SALE OF CROWN LAND BY PUBLIC  
AUCTION

Saturday, 30 March 1996.

**Lot 1:** at 11.00 a.m. on site.

**Property Address:** Nettle Street, Golden Square.

**Crown Description:** Allotment 27 Section 59B at Bendigo Parish of Sandhurst.

**Area:** 2683 square metres.

**Ref:** P132806.

**Lot 2:** at 11.45 a.m. on site.

**Property Address:** Violet Street, Golden Square.

**Crown Description:** Allotment 13D Section 49B at Bendigo Parish of Sandhurst.

**Area:** 462 square metres.

**Ref:** P134107.

**Term of Sale:** 10% deposit—balance 60 days.

**Co-ordinating Officer:** Julie Jones, Land Sales Officer, Department of Conservation and Natural Resources, Bendigo.

**Selling Agent:** J. H. Curnow & Sons Pty Ltd., Bendigo. Telephone (054) 439255.

ROGER M. HALLAM  
Minister for Finance

Department of Treasury and Finance  
SALE OF CROWN LAND BY PUBLIC  
AUCTION

Friday, 12 April 1996, at 4.00 p.m. on site.

**Property Address:** Hospital Street, Heathcote.

**Crown Description:** Allotment 12 Section 41 Township of Heathcote.

**Area:** 2329 square metres.

**Ref:** P133076.

**Term of Sale:** 10% deposit—balance 60 days.

**Co-ordinating Officer:** Julie Jones, Land Sales Officer, Department of Conservation and Natural Resources, Bendigo.

**Selling Agent:** Westfarmers Dalgety, 141 Charleston Road, Bendigo. Telephone (054) 430677.

ROGER M. HALLAM  
Minister for Finance

**Associations Incorporation Act 1981**

Notice is hereby given that in pursuance of sub-section 10 (4) of the **Associations Incorporation Act 1981** a Certificate of Incorporation as granted to the Hellenic Orthodox Community of Geelong Inc.

Dated 28 February 1996

O. PAUL  
Deputy Registrar of Incorporated Associations

**Associations Incorporation Act 1981**

Notice is hereby given that in pursuance of sub-section 10 (4) of the **Associations Incorporation Act 1981** a Certificate of incorporation as granted to youth for Christ Melbourne Incorporated.

Dated 29 February 1996

O. PAUL  
Deputy Registrar of Incorporated Associations

**Land Acquisition and Compensation Act 1986**

**Transport Act 1983**

**NOTICE OF ACQUISITION**

Compulsory Acquisition of Interest in Land

The Roads Corporation declares that by this notice it acquires the following interest in the land described hereunder:

**Owner's Name:** Jezlatow Pty Ltd.

**Description of Interest in Land:** Part of Lot One on Title Plan No. 001808G, Parish of Keelbundora.

**Area:** 422 square metres.

**Title Details:** Part of land contained in Certificate of Title Volume 10168 Folio 910.

**Survey Plan No.:** 19131 (Parcel 3).

The survey plan referred to in this notice may be viewed at Property Services Department, VICROADS, 4th floor, Materials Building, 60 Denmark Street, Kew.

Published with the authority of Roads Corporation and the Minister for Roads and Ports.

T. H. HOLDEN  
Manager Property Services  
Roads Corporation

**EXEMPTION**

Application No. 2 of 1996

The Anti-Discrimination Tribunal constituted by the President pursuant to Section 83 (5) (a) (ii) of the **Equal Opportunity Act 1995** ("the Act") has considered an application pursuant to Section 83 of the Act by POTENT-C CLINICS PTY LTD ACN 064 316 874 to permit the applicant to advertise for, and employ, a male only telephonist.

UPON READING the material tendered in support of this application the Tribunal is satisfied that it is appropriate to grant an exemption from Sections 13 and 195 of the Act to permit the applicant to advertise for, and employ, a male telephonist.

In granting this exemption the Tribunal noted:

- \* the applicant provides medical services specialising in the investigation and treatment of Erectile Dysfunction in men; initial patient contact is often by telephone;
- \* because of the sensitive and personal nature of the medical condition of patients, they are generally more comfortable relating their problems to a male.

The Tribunal grants an exemption from the operation of Sections 13 and 195 of the **Equal Opportunity Act 1995**, this exemption to remain in force until 7 March 1999.

CATE McKENZIE  
President

**EXEMPTION**

Application No. 6 of 1996

The Anti-Discrimination Tribunal constituted by the President pursuant to Section 83 (5) (a) (ii) of the **Equal Opportunity Act 1995** ("the Act") has considered an application pursuant to Section 83 of the Act by **JOAN'S PLACE WOMEN'S REFUGE INCORPORATED** to permit the applicant to advertise for, and employ, females.

UPON READING the material tendered in support of this application the Tribunal is satisfied that it is appropriate to grant an exemption from Sections 13 and 195 of the Act.

In granting this exemption the Tribunal noted:

- \* the applicant operates as a Women's Refuge to provide accommodation for women and their dependant children fleeing from situations of domestic violence;
- \* women at the refuge are generally in crisis as a result of actions against them by males, and are generally more comfortable and less stressed dealing with, and supported by, female workers.

The Tribunal grants an exemption from the operation of Sections 13 and 195 of the **Equal Opportunity Act 1995**, this exemption to remain in force until 7 March 1999.

CATE McKENZIE  
President

**EXEMPTION FROM NOTIFICATION OF  
VACANCY UNDER SECTION 29 (2) OF THE  
PUBLIC SECTOR MANAGEMENT ACT  
1992**

The Secretary to the Department of Justice exempts the following position from the requirement to notify a vacancy:

Position No. 48/05/0711/5, VPS-2, Administrative Assistant to the Solicitor-General, Department of Justice.

*Reasons for exemption*

The vacancy has duties and qualifications requirements that are of a specialised nature peculiar to the department and the proposed appointee is a staff member considered to be the only staff member possessing the specialised qualifications.

WARREN McCANN  
Secretary to the Department of Justice

**EXEMPTION FROM NOTIFICATION OF  
VACANCY UNDER SECTION 29 (2) OF THE  
PUBLIC SECTOR MANAGEMENT ACT  
1992**

Position No. 35/01/5968/0, 5969/0, 5970/4, VPS-5, Information Technology Consultant, Resources Division, Department of Planning and Development.

These positions have duties and qualifications requirements that are of a specialised nature peculiar to the Department and the proposed appointees are considered to be the only staff members possessing the specialised qualifications.

BARRY NICHOLLS  
Secretary

Department of Planning and Development

**EXEMPTION FROM NOTIFICATION OF  
VACANCY UNDER SECTION 29 (2) OF THE  
PUBLIC SECTOR MANAGEMENT ACT  
1992**

Position Nos AEM009843 and AEM004840, VPS-2, Administrative Officers, IHD Knoxfield, Department of Agriculture, Energy and Minerals.

*Reasons for exemption*

The positions have been reclassified to recognise a demonstrated and significant shift in work value in a specialised area of work, the incumbent is an officer who is recognised as satisfactorily discharging all of the requirements of the position and the Department Head considers that it is unlikely that advertising the vacancy would attract a more suitable candidate.

MICHAEL TAYLOR  
Secretary

Department of Agriculture,  
Energy and Minerals

**EXEMPTION FROM NOTIFICATION OF  
VACANCY UNDER SECTION 29 (2) OF THE  
PUBLIC SECTOR MANAGEMENT ACT  
1992**

Position No. 30/20/0337/3, VPS-3, Program Information Officer, Community Health Branch, Primary Care Division.

*Reasons for exemption*

The position has been reclassified in a specialised area of work and the officer is recognised as satisfactorily discharging all the

requirements of the position and it is considered unlikely that advertising the position would attract a more suitable candidate.

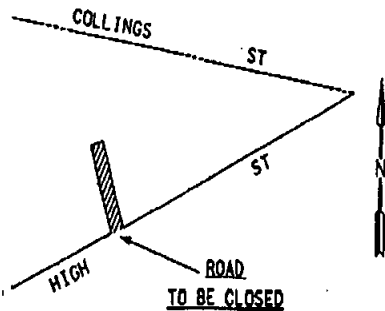
Dr JOHN PATERSON  
Secretary, Health and Community Services

**Local Government Act 1989**  
**RURAL CITY OF ARARAT**  
Proposal to Close a Road

Pursuant to Section 203 of the **Local Government Act 1989**, the Council of the Rural City of Ararat has resolved to seek public comment on a proposal to close the road north of High Street and forming part of Crown Allotment 8, Section 2, Township of Ararat, as shown in the attached plan.

The purpose of closing the road is to facilitate a commercial development on land north, west east and of the road.

Any person who wishes to make a submission on the proposal may do so. Submissions must be in writing and be forwarded to the Director of Technical Services within fourteen (14) days after the publication of this Notice.



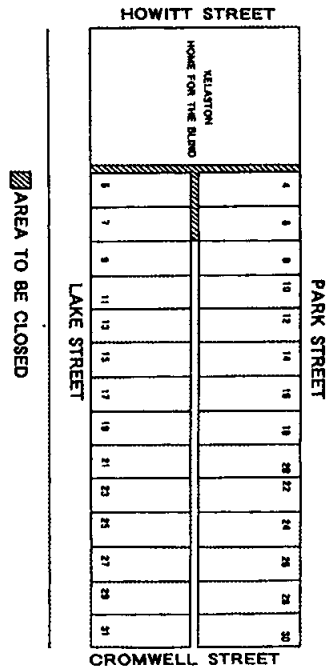
CHAS SHINKFIELD  
Director of Technical Services

**Local Government Act 1989**  
**BALLARAT CITY COUNCIL**  
Discontinuance of Part of Road  
Section 206, Clause 3 (a) Schedule 10

Ballarat City Council having formed the opinion that the areas of laneway described hereunder are not reasonably required for public purposes hereby gives notice that it has discontinued the areas of laneway delineated by hachure in the attached plan.

The areas of laneway are:

- (a) the laneway at the rear of 1300 Howitt Street, Wendouree, which runs in an east-west direction between Park and Lake Streets, Wendouree;
- (b) the area of laneway which runs in a north-south direction at the rear of 5 and 7 Lake Street and 4 and 6 Park Street, Wendouree.



JANET DORE  
Chief Executive Officer

**Shop Trading Act 1987**  
**ORDER GRANTING APPLICATION TO PERMIT SHOPS OUTSIDE THE METROPOLITAN AREA TO BE OPEN ON A SUNDAY**

Whereas—

- (i) I am the Minister for the time being administering the **Shop Trading Act 1987**;
- (ii) Sunday 10 March 1996, is a day on which a shop in the metropolitan area is permitted to be open under S.7A of the **Shop Trading Act 1987**; and
- (iii) the municipal council of the municipal district listed in the schedule hereto has

made application to me for an Order permitting shops in their respective municipal districts to be open between the hours of 10.00 a.m. and 5.00 p.m. on Sunday, 10 March 1996.

Now Therefore

I, Vin Heffernan, acting pursuant to the power conferred upon me by S.7B (2) of the **Shop Trading Act 1987** by this Order grant these applications.

Schedule

Name of Applicant Municipal Council—  
Ararat Rural City Council.

Municipal District—Ararat Rural City.

Dated 1 March 1996

VIN HEFFERNAN  
Minister for Small Business

**Shop Trading Act 1987**  
ORDER GRANTING APPLICATION TO  
PERMIT SHOPS OUTSIDE THE  
METROPOLITAN AREA TO BE OPEN ON A  
SUNDAY

Whereas—

- (i) I am the Minister for the time being administering the **Shop Trading Act 1987**;
- (ii) Sunday 10 and 31 March, 21 April and 5 May 1996, are days on which a shop in the metropolitan area is permitted to be open under S.7A of the **Shop Trading Act 1987**; and
- (iii) the municipal council of the municipal district listed in the schedule hereto has made application to me for an Order permitting shops in their respective municipal districts to be open between the hours of 10.00 a.m. and 5.00 p.m. on Sundays, 10 and 31 March, 21 April and 5 May 1996.

Now Therefore

I, Vin Heffernan, acting pursuant to the power conferred upon me by S.7B (2) of the **Shop Trading Act 1987** by this Order grant these applications.

Schedule

Name of Applicant Municipal Council—  
Mitchell Shire Council.

Municipal District—Mitchell Shire.

Dated 1 March 1996

VIN HEFFERNAN  
Minister for Small Business

**Shop Trading Act 1987**  
ORDER GRANTING APPLICATION TO  
PERMIT SHOPS OUTSIDE THE  
METROPOLITAN AREA TO BE OPEN ON A  
SUNDAY

Whereas—

- (i) I am the Minister for the time being administering the **Shop Trading Act 1987**;
- (ii) Sundays 31 March and 5 May 1996 are days on which a shop in the metropolitan area is permitted to be open under S.7A of the **Shop Trading Act 1987**; and
- (iii) the municipal council of the municipal district listed in the schedule hereto has made application to me for an Order permitting shops in their respective municipal districts to be open between the hours of 10.00 a.m. and 5.00 p.m. on Sundays 31 March and 5 May 1996.

Now Therefore

I, Vin Heffernan, acting pursuant to the power conferred upon me by S.7B (2) of the **Shop Trading Act 1987** by this Order grant these applications.

Schedule

Name of Applicant Municipal Council—  
Southern Grampians Shire Council.

Municipal District—Southern Grampians  
Shire Council.

Dated 21 February 1996

VIN HEFFERNAN  
Minister for Small Business

**Country Fire Authority Act 1958**  
VARIATION OF FIRE DANGER PERIOD

In pursuance of the powers conferred by Section 4 of the **Country Fire Authority Act 1958**, I, Leonard Raymond Foster, Chairman of the Country Fire Authority, after consultation with the Secretary of Conservation and Natural Resources, hereby vary the declaration of the Fire Danger Periods previously published in the Government Gazette by declaring that such Fire Danger Periods shall end in respect of the undermentioned Municipal Districts of Municipalities or parts of Municipalities specified.

To terminate from 0100 hours on Monday, 11 March 1996:

Yarriambiack Shire Council

Hindmarsh Shire Council

West Wimmera Shire Council (Part) (That part formerly known as the Shire of Kaniva)

Rural City of Horsham (Part) (That part north of the line described by the following roads) Bow Lake Fire Access Road, Bow Lake Road, Jallumba/Clear Lake/Harrow Road, Jallumba/Mockinya Road, Wonwondah/Dadswell Bridge Road, Fulbrooks Road to Wimmera River.

Mildura Rural City Council

Swan Hill Rural City Council

Buloke Shire Council

Knox City Council

Yarra Ranges Shire Council

Manningham City Council (Those portions not included in Metropolitan Fire District)

Maroondah City Council (Those portions not included in Metropolitan Fire District)

Nillumbik Shire Council (Those portions not included in Metropolitan Fire District)

Banyule City Council (Those portions not included in Metropolitan Fire District)

Bass Coast Shire Council

Casey City Council

Cardinia Shire Council

Greater Dandenong City Council

Frankston City Council

Mornington Peninsula Shire Council

French Island

Kingston City Council (Those portions not included in Metropolitan Fire District)

Moira Shire Council (Part) (That part formerly known as the Shire of Yarrowonga).

To terminate from 0100 hours on Monday, 18 March 1996:

Gannawarra Shire Council.

L. R. FOSTER  
Chairman

**Building Act 1993**

Building Regulations 1994

**BUILDING REGULATIONS ADVISORY  
COMMITTEE**

Pursuant to Part 14 of the Building Regulations 1994 a Certificate of Accreditation (Number V96/01) has been issued to AAA Brookes Pest Control, of PO Box 311, Drummoyne, New South Wales 2047 by the Building Control Commission for "Brookes White Ant Shield".

The Building Regulations Advisory Committee appointed under Division 4 of Part 12 of the **Building Act 1993** has examined an application for the accreditation of "Brookes White Ant Shield" as a termite barrier for protection of service pipe penetrations of concrete slabs and determined that "Brookes White Ant Shield" complies with the requirements of Clause B1.1 of the Building Code of Australia 1990, as adopted by the Building Regulations 1994, as that Clause applies to protection from termites.

Conditions for use and identification are provided on the Certificate and in the six (6) data sheets attached to the Certificate.

COLIN McBURNEY

Secretary

Building Regulations Advisory Committee

**Electricity Industry Act 1993**

**NOTICE OF REVOCATION OF A LICENCE**

The Retail Licence issued by the Office of the Regulator-General to Electricity Australia Pty Limited on 23 June 1995 has been revoked by the Office with effect from 1 February 1996 pursuant to clause 3.3 of the licence.

Clause 3.3 of the licence provides that the Office may at any time agree with the licensee that the licence should be revoked, in which case the term of the licence ends on the day agreed.

The Office and the licensee agreed that the licence should be revoked with effect from 1 February 1996.

Dated 29 February 1996

ROBIN C. DAVEY

Regulator-General

**Transport Act 1983**

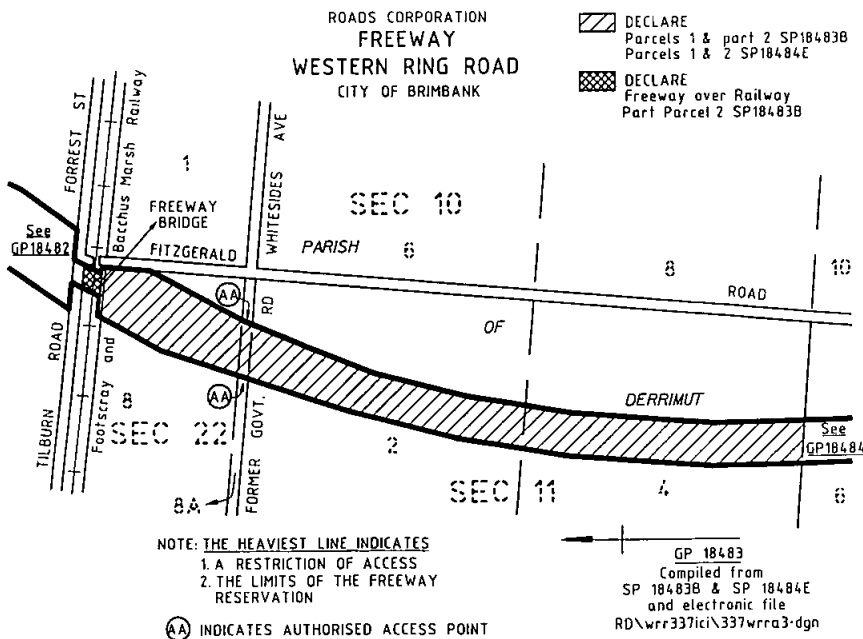
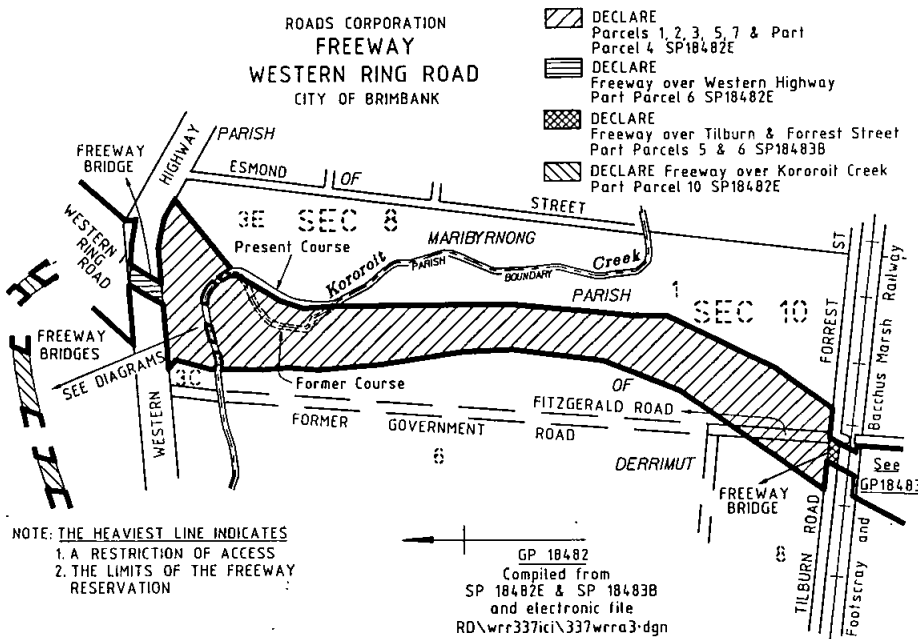
**ROAD DECLARATIONS AND  
DEDICATIONS**

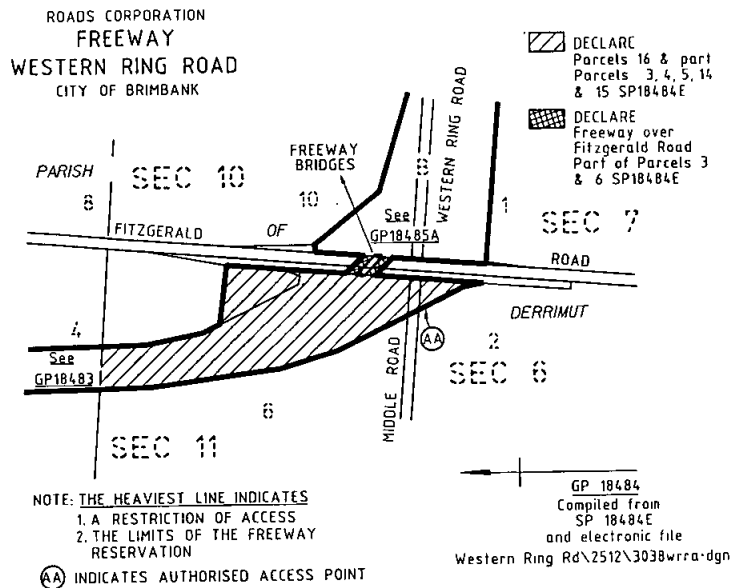
The Roads Corporation pursuant to the **Transport Act 1983**, upon publication of this notice declares, or varies the declaration of, the roads as described below and on the plans attached, and further declares that such roads are fit to be used as a public highway and are now absolutely dedicated to the public for use as public highways within the meaning of any law now or hereafter in force.

**FREEWAY**

63/96 Western Ring Road in the City of Brimbank shown hatched and cross hatched on plans numbered GP 18482, GP 18483 and GP 18484.







Dated 29 February 1996

COLIN JORDAN  
Chief Executive  
Roads Corporation

**Transport Act 1983**  
**ROADS CORPORATION**

**Commercial Passenger Vehicle Applications**

Notice is hereby given that the following applications will be considered by the Roads Corporation after 10 April 1996.

Notice of any objection to the granting of an application should be forwarded to reach the Manager, Registration and Licensing Office, Fyans Street, South Geelong 3220 or any District Office of the Roads Corporation not later than 4 April 1996.

It will not be necessary for interested parties to appear on the date specified, unless advised in writing by the Corporation.

L. J. Reilly, Norlane. Application to licence two commercial passenger vehicles in respect of the following buses:

Make	Year of Manufacture	Seating Capacity
Toyota	1995	11
Nissan	1993	22

to operate for the carriage of school children attending Geelong Grammar School, Corio to the exclusion of all other passengers excepting duly authorised teachers between:

- (i) Freshwater Creek, Jan Juc, Torquay, Mount Duneed and Grovedale to Geelong Grammar School, Corio and return; and
- (ii) Hoppers Crossing, Werribee and Lara to Geelong Grammar School, Corio and return.

Note: School charter rights are being sought on these applications.

Dated 7 March 1996

COLIN KOSKY  
Regional Manager—South Western Region

**Liquor Control Act 1987**

In the matter of an application by Merlin Towns Pty Ltd. for an "on premises [restaurant] licence" under the **Liquor Control Act 1987** for premises at 766 Whitehorse Road Mont Albert.

Pursuant to the provisions of the **Liquor Control Act 1987**, I Gregory Phillip Lyons, Electoral Commissioner for the State of Victoria, notify that:

- \* The Resolution submitted to a poll of voters on Saturday, 17 February 1996 was:

"That an "on premises [restaurant] licence be granted in the neighbourhood of premises situated at 766 Whitehorse Road, Mont Albert in the City of Whitehorse, State of Victoria".

- \* The result of the poll was:  
Votes polled for the Resolution 468  
Votes polled against the Resolution 855  
Informal votes polled 4  
Total Votes Polled 1327

G. P. LYONS  
Electoral Commissioner

**Co-operation Act 1981**  
**CO-OPERATIVE SOCIETIES (GENERAL)**  
**REGULATIONS 1993**

Regulation 61 (2)

Form 61

**ACCOUNTANTS' DEBT RECOVERY CO-OPERATIVE LIMITED**

**BUNG BONG COMMUNITY CO-OPERATIVE LIMITED**

**DESIGN INFORMATION CO-OPERATIVE LTD**

**KENT PARK PRIMARY SCHOOL CO-OPERATIVE LIMITED**

**WARNEET-RUTHERFORD INLET YACHTING CO-OPERATIVE LIMITED**  
**YALLAMBIE COMMUNITY HALL CO-OPERATIVE LIMITED**

Dissolution of Societies

I hereby notify that I have this day registered the dissolution of the abovenamed societies and cancelled their registration under the abovenamed Act.

Dated at Melbourne 28 February 1996

K. N. FLOWERS  
Deputy Registrar of Co-operative Societies

**DEPARTMENT OF AGRICULTURE,**  
**ENERGY AND MINERALS**

All titles are located on the 1:100,000 mapsheet listed with each title.

**EXPLORATION LICENCE GRANTED**

No. 3746; Range River Gold NL; 249 grats, Yea.

No. 3821; Mount Rommel Mining Pty Ltd; 5 grats, Creswick.

No. 3822; Alliance Gold Mines NL; 13 grats, Creswick.

No. 3868; Perseverance Exploration P/L; 200 grats, Bendigo & Heathcote.

No. 3870; Golden Triangle Resources NL; 91 grats, Bendigo, Castlemaine, Heathcote & Woodend.

No. 3890; Astco Resources NL; 30 grats, Blackwood.

**EXPLORATION LICENCE RENEWED**

No. 3011; New Holland Mining NL; 1 grat, Nagambie.

No. 3252; Platsearch NL; 58 grats, Rupanyup & St Arnaud.

No. 3401; Kinglake Resources PL; 49 grats, Bendigo & Castlemaine.

No. 3516; Brancote Australia Ltd; 34 grats, Murrindal.

No. 3519; Highlake Resources NL; 152 grats, Bendock.

No. 3541; Golden Triangle Resources NL; 366 grats, Dunolly & Wedderburn.

No. 3634; Ralyn Mining P/L; 46 grats, Bairnsdale & Ormeo.

**EXPLORATION LICENCE RENEWAL REFUSED**

No. 3456; D. Lee, D. Choy & A. Lowther; 192 grats, Craigie.

**EXPLORATION LICENCE AMALGAMATED/CANCELLED**

Nos 3768, 3769, 3770, 3823 and 3830; Alliance Gold Mines NL; 220 grats, Creswick Upon amalgamation, Nos 3768, 3769, 3770 and 3830 to be cancelled, No. 3823 being the continuing title.

**EXPLORATION LICENCE VARIED**

No. 3823; Alliance Gold Mines NL; 220 grats, Creswick.

**EXPLORATION LICENCE SURRENDERED**

No. 3544; Weaver Oil and Gas Corporation (Australia) Pty Ltd; 74 grats, Bacchus Marsh.

No. 3629; Crest Resources Australia NL; 255 grats, Buffalo.

604 G 9 7 March 1996

**MINING LICENCE CANCELLED**

No. 4313; Mrs D. Scharlemann; 1 ha, Matlock.

**MINING LEASE VARIED**

No. 1904; Perseverance Exploration P/L; 32 ha, Toolleen.

**EXTRACTIVE INDUSTRY LICENCE GRANTED**

No. 1483; Arthur Gregory Newman, George William Newman and Peter George Newman; 18.13 ha, Yielima.

No. 1491; Aidan J. Graham Pty; 0.81 ha, Langwarrin.

No. 1562; John Mayman Bartlett & Elva Lorraine Bartlett; 16 ha, Ecklin.

No. 1595; Laurence Graeme Boyd, William Leonard Boyd and Raymond Keith Boyd; 64.7 ha, Terrick Terrick West.

**EXTRACTIVE INDUSTRY LICENCE RENEWED**

No. 290-1; Brick and Pipe Industries Limited; 20.2 ha, Eumemmerring.

No. 901-1; Apex Quarries Limited; 170.0059 ha, Glenburnie.

No. 1111-1; Apex Quarries Limited; 32 ha, Glenburnie.

No. 1184-1; Apex Quarries Limited; 254.58 ha, Glenburnie.

**EXTRACTIVE INDUSTRY LICENCE VARIED**

No. 454-2; John Mayman Bartlett & Elva Lorraine Bartlett; 2.146 ha, Ecklin.

No. 1211; Arthur Gregory Newman, George William Newman and Peter George Newman; 5.0410 ha, Yielima.

No. 1495; Greco and Guseli Pty Ltd; 18.93 ha, Katunga.

**EXTRACTIVE INDUSTRY LICENCE AREA OF LAND EXCISED**

No. 112-1; CSR Limited; 110.74 ha, Gheringhap.

**EXTRACTIVE INDUSTRY LICENCES CONSOLIDATED/CANCELLED**

Nos 454-2 and 1562 consolidated as No. 1613; John Mayman Bartlett and Elva Lorraine Bartlett; 18.5 ha, Ecklin, Upon consolidation Nos 454-2 and 1562 to be cancelled.

*Victoria Government Gazette*

**EXTRACTIVE INDUSTRY LEASE GRANTED**

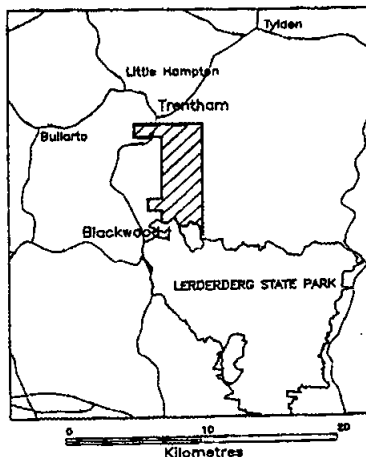
No. 404; Aidan J. Graham Pty; 24.9 ha, Langwarrin.

**EXTRACTIVE INDUSTRY LEASE CONSOLIDATED/CANCELLED**

Nos 206-2 and 372 consolidated as No. 436; Boral Resources (Vic) Pty Ltd; 128.02 ha, Smythesdale, Upon consolidation Nos 206-2 and 372 to be cancelled.

**Mineral Resources Development Act 1990  
NOTICE OF REVOCATION OF EXEMPTION  
FROM EXPLORATION LICENCES AND/OR  
MINING LICENCES**

I, Sydney James Plowman, Minister for Energy and Minerals, pursuant to section 7 of the **Mineral Resources Development Act 1990** hereby give notice that the exemption from exploration licences and/or mining licences over the land shown cross-hatched on the accompanying map, will be revoked on Friday 29 March 1996. Licence applications may be made on or after 29 March 1996.



Dated 18 February 1996

S. J. PLOWMAN  
Minister for Energy and Mineral

**Education Act 1958  
NOTICE OF MAKING OF ORDERS UNDER  
SECTION 13 (4)**

Sixteen Orders of the Governor in Council were made on 5 March 1996 pursuant to section 13 (4) of the **Education Act 1958** amending the

constituting Orders of the school councils of Alvie Consolidated School, Avondale Primary School, Beeac Primary School, Collingwood College, Hamilton North Primary School, Kingston Heath Primary School, Maidstone Primary School, Marysville Primary School, Millgrove Warburton East Primary School, Mornington Special Developmental School, Northland Secondary College, Peranbin Primary College, Point Cook Primary School, Pomonal Primary School, Tarwin Valley Primary School, and Timboon P-12 School, to alter their membership configurations.

DON HAYWARD  
Minister for Education

#### Education Act 1958

##### NOTICE OF MAKING OF ORDER UNDER SECTION 13 (4)

An Order of the Governor in Council was made on 5 March 1996 pursuant to section 13 (4) of the **Education Act 1958** amending the constituting Order of a school council to alter its membership configuration and to change its name.

The name change was as follows:

<i>Old name</i>	<i>New name</i>
Camperdown P-12 College	Camperdown College

DON HAYWARD  
Minister for Education

#### Education Act 1958

##### NOTICE OF MAKING OF ORDER UNDER SECTION 13

An Order of the Governor in Council was made of 5 March 1996 pursuant to section 13 of the **Education Act 1958** dissolving the school councils of Sale High School and Macalister Secondary College, and constituting a school council for the school proposed to be called Sale College.

DON HAYWARD  
Minister for Education

#### Education Act 1958

##### NOTICE OF MAKING OF ORDER UNDER SECTION 13

An Order of the Governor in Council was made on 5 March 1996 pursuant to section 13 of the **Education Act 1958** dissolving the school councils of Terang Primary School and Terang

High School, and constituting a school council for the school proposed to be called Terang P-12 College.

DON HAYWARD  
Minister for Education

#### SURPLUS GOVERNMENT PROPERTIES

The following properties have been declared surplus and may be offered for sale by public auction or tender.

<i>DoF Ref</i>	<i>Address</i>
68664	Bellevue Road, Golden Square
69207	Gowar Logan Road, Gowar
69192	440 San Mateo Ave, Mildura
15105	12 Robertson Street, Nathalia
69200	Burkes Lane (off), Redesdale
69255	Ballan, Daylesford Road, Sailors Falls
18996	Stony Point Road, Crib Point
16353, 55,	Station Street, Yea
56, 16494	

Any sales will be advertised in the property section of local newspapers.

Rezoning will be undertaken where necessary.

For further information phone Department of Treasury and Finance on (03) 9651 2482.

#### Health Services Act 1988

##### DECLARATION OF APPROVED QUALITY ASSURANCE BODY

I declare the Multidisciplinary Quality Management Committee, established by the Central Wellington Health Service, is an approved quality assurance body for the purposes of Part 7 of the **Health Services Act 1988**.

Dated 1 March 1996

MARIE TEHAN  
Minister for Health

#### Fisheries Act 1995

##### DECLARATION OF PEAK BODIES

I, Charles Geoffrey Coleman, Minister for Natural Resources, pursuant to section 95 (1) of the **Fisheries Act 1995**, declare the following organisations to be recognised peak bodies—

- Victorian Fishing Industry Federation as the recognised peak body representing commercial fishing interests; and

- (b) Victorian Recreational Fishing Peak Body as the recognised peak body representing recreational fishing interests; and
- (c) Victorian National Parks Association as the recognised peak body representing conservation interests.

Dated 21 February 1996

CHARLES GEOFFREY COLEMAN  
Minister for Natural Resources

DECLARATION NOTICE  
360/296/0001

On behalf of Melbourne Water sewerage pipes have been laid in each Serviced Area referred to below. From the 4th of April, 1996 each property or part of a property within each Serviced Area will be a declared serviced property and rateable under the Melbourne and Metropolitan Board of Works Act 1958 and the Water Industry Act 1994.

City of Darebin

Serviced Area No. 6686: Lot 2 on LP 94728 Gremel Road and contains 1 lot.

City of Hume

Serviced Area No. 6520: Lots 1015 to 1019, 1020 to 1025, 1035 to 1038, 1050, 1051, 1055 to 1059, 945 to 948 St Clair Boulevard, Nixon Court, Shearer Place, Wintle Close, Crespian Place, Tulloch Way, Osborne Terrace, Manton Place, Kellett Way, Alpin Place, Tolson Court, Norton Place, Rutherford Way, Merrigan Court all on PS 325540 and contains 175 lots.

Serviced Area No. 6687: Sainsbury Court, Faversham Court, Lots 393 to 396, 435, 436 on PS 336798, Lots 397 to 399, 421 to 423 on PS 336799, Palamino Valley Court, Lot 420 Berkley Court and contains 24 lots.

Serviced Area No. 6703: Lots 323 to 332, 339 to 343 Dorset Drive, a Reserve, 333 to 335 Edinburgh Court all on PS 307115 and contains 19 lots.

Serviced Area No. 6704: Brecon Nook, Brembridge Mews, Lot 61, 62, 77 to 79, 90 to 97 Yarcombe Crescent, all on PS 320649 and contains 48 lots.

Serviced Area No. 6705: A Reserve, Lots 1085 to 1095, 1191 to 1202 Edgecombe Way, Sporing Court, Lots 1099 to 1106, 1183 to 1188 Simmonds Place, Miles Place, Lots 1109 to 1111 Collett Avenue, Lots 1112 to 1118, 1169 to

1178 Thurmand Court, Lots 1119 to 1129 Moody Court, Lots 1130 to 1140, 1158 to 1168 Johnson Court, Lots 1141 to 1157 and a Reserve Bootie Court, all on PS 325542 and contains 120 lots.

Serviced Area No. 6706: Nunney Place, Lots 597, 598, a Reserve, 613 to 616 on LP 211448, Lots 617, 618 on LP 215348 Bradworth Street, Lots 582 to 588, 593 to 596 on LP 215348 Banbury Crescent and contains 34 lots.

Serviced Area No. 6709: Lot 84 on PS 318375, Lots 85 to 87, 104, 105 on PS 318374 Aberdeen Avenue, Lots 88 to 93 on PS 318374 Kircaldy Court, Lots 71, 72, 79 to 83 on PS 318375 Maclachlan Court, Lot 128 on PS 332834 Dunfermline Avenue and contains 22 lots.

Serviced Area No. 6712: Lots 1528 to 1530 Howitt Lane, Lots 1531 to 1535 Butler Lane, Lots 1566 to 1573, 1582 to 1586 McLaurin Avenue, Lots 1609, 1612 to 1616, 1497 to 1500, 1515 to 1518, 1523 to 1525, 1631, 1632, 1643 to 1647 Lincoln Crescent, Chamney Place, Jamieson Close, Prentice Court, Parnell Court, Conroy Place, Creswick Court, Dodd Place, Morgan Court all on PS 327328 and contains 160 lots.

City of Manningham

Serviced Area No. 6694: Lots 51 to 66 and a Reserve Whitehall Court all on PS 309934 and contains 17 lots.

City of Maroondah

Serviced Area No. 6682: Street number 17/39 and Pt lot 3 all on LP 5439 Canterbury Road and contains 2 lots.

Serviced Area No. 6699: Silflay Court, Municipal Reserve, Lots 1 to 6, 13 to 24, 64 to 69, Municipal Reserve Eden Valley Road, Lots 25, 26, 57 to 63 O'Neill Way all on LP 222455 and contains 41 lots.

Serviced Area No. 6702: Glenview Court, Mary Court, Julia Walk, Lots 1 to 11, 38 to 43, A, and a Reserve Knee Lane, Lots 71 to 73 Exeter Road, Lots 37, 44, 45 Nangathan Way all on PS 312889 and contains 75 lots.

City of Monash

Serviced Area No. 6692: Daryl Avenue all on LP 98153 and contains 10 lots.

Serviced Area No. 6696: Catesby Close, Lots 1 to 15 Katoomba Drive, Lim Court, Lots 44 to 53, a Municipal Reserve, 54 to 60, 65, 66 and a

Reserve on PS 314640 Blanton Drive, Lot 2 on LP 48179, Lots 1 to 4 on PS 341861 Police Road and contains 61 lots.

Shire of Nillumbik

Serviced Area No. 6681: Lot 2 on LP 67722 Falkiner Street and contains 1 lot.

City of Whitehorse

Serviced Area No. 6684: Lot 2 on LP 87703 Livingstone Road and contains 1 lot.

Shire of Yarra Ranges

Serviced Area No. 6675: Crosley Street, Lots 1 to 4 on LP 18568, Lot 4 on LP 88221, Pt Lot 10 and a further Pt Lot 10 on LP 5655, Lot 2 on LP 90875 Mt Riddell Road, Lot 1 LP 93858, Lots 1 and 2 on LP 58509 Hazel Crescent, Lot 19 on LP 93851 abutting Elsie Grove and Hazel Crescent, Lots 5 to 7 on LP 18568, Lot 3 on LP 88221, Lots 1 and 2 on LP 93856, Lot on Letter Plan D-32, Pt Lot 2 on LP 93858, Lots 3 and 4 on LP 58509, Lots 14 to 18 on LP 5655 Badger Creek Road and contains 39 lots.

Serviced Area No. 6676: Lots 1, 2 and Pt 3 on LP 7988 Newgrove Road, Lots 4 to 8 and 10 on LP 7988, Street Numbers 11 and 13 Cornish Road, Lots 1 and 2 on LP 97482, Lots 3 and 4 on LP 20326 Sloss Road, Lots 1 to 9 on LP 17919, Lots 11 to 15 on LP 7988 Badger Creek Road and contains 29 lots.

Serviced Area No. 6677: Lots 12 to 16 on LP 27992, Lots 13 to 15 on LP 8796 Newgrove Road, Lots 10 to 12 on LP 8796, Lots 1 to 5 on LP 27992 Edward Street, Lots 6 to 11 on LP 27992, Lots 1 and 2 on LP 96069, Lot 5 on LP 20436, Lots 1 to 6 on LP 36295 Stephens Road, Lot 1 on LP 20436 Blannin Street and contains 32 lots.

Serviced Area No. 6678: Lots 10 to 19 on LP 32695, CP 104057, CP 153591 Montpelier Street and contains 12 lots.

Serviced Area No. 6679: Pt Lot 20 on LP 4971, Lots 1 and 2 on LP 7430, Lot A on LP 217733, Lot 5 on LP 7430, Lots 1 and 2 on LP 148023, Lot 17 on LP 4971 Smith Street, Lots 6 and 11 on LP 7430 Bona Avenue, RP 9868 Henry Street and contains 11 lots.

Serviced Area No. 6680: Lots 1 to 8 on LP 9583, Lot 2 on LP 119331 and Street Number 23 Badger Creek Road, Lots 9 to 16 on LP 9583, Lot 1 on LP 119331, Street Number 52, Lots 1 to 4 Section C LP 2073, Lots 1 and 2 on LP 139665, Lot 1 on LP 10079, Lot 2 on LP 119754

Don Road, Lots 5, 7, 9, 11, 13, 15, 17, 19, 21, 23, 25, 27, 29, 31, 33, 35, 37 Section C on LP 2073, Lots 1 and 2 on PS 327380 Auburn Road, Lot 1 on LP 77634 Graceburn Road, Lots 6, 8, 10, 12, 14, 16, 18, 20, 22, 24, 26, 28, 30, 32, 34, 36, 38, Section C LP 2073, Lots 1 to 8 on LP 22048, Lots 3 on PS 327380, Lot 10 on LP 22048, Street Numbers 2, 4, 4A, Lots 4 to 6 on LP 10079, Lot 7 on LP 134079, Lots 8 to 15 on LP 10079 Thomas Road, Campbell Street and contains 100 lots.

Serviced Area No. 6681: Lot 1 on LP 113707, Lots 1 and 2 on LP 130622, Pt Lot 6 and a further Pt Lot 6 on LP 4914, Lot 3 on LP 10665, Lots 3 to 7 on LP 208971, Lots 1 to 7 on LP 7538, Street Numbers 74, 76 and 78 Don Road, Lot 7 on LP 43550, Lots 1 and 2 on LP 211450, Lots 1 and 2 on LP 208971, Pt Lot 4 and a further Pt Lot 4 on LP 10665 Mt Riddell Road, Lots 1 to 6 on LP 43550, Lots 30 and 31 on LP 7538, Lot 1 on LP 209844, Lots 19 to 21 on LP 7538, Street Number 49, Lot 1 on LP 143983, Lot 1 on LP 93804 Badger Creek Road, Curzon Road and contains 62 lots.

Serviced Area No. 6682: Lots 3 to 5, 7 and 8 Rotherwood Place all on PS 302435 and contains 5 lots.

Serviced Area No. 6683: Lots 1 & 2 on LP 22343, RP 19514, Lot 2 on PS 332927 Cambridge Road and contains 4 lots.

Serviced Area No. 6685: Lot 11 on LP 7939 Mast Gully Road and contains 1 lot.

Serviced Area No. 6688: Ashley Court, Lots 1 to 5 Haag Road all on PS 325076 and contains 28 lots.

Serviced Area No. 6689: Lots 4 to 6 on LP 8876 Grant Street, Lots 7 to 11 on LP 20562 Cornish Road, Lot 4 on LP 64615 Gibsons Parade, Lot 5 on LP 64615, Pt Lot 13 on LP 4908, Lots 4 and 5 on LP 33393, CP 150980, Lots 17 to 19 and Pt 20 on LP 4908, Dammans Road, Pt Lot 20 on LP 4908 River Road Lots 1 to 3 on LP 64615, Lot 10 on LP 4908, CP 171632, CP 171633, Pt Lot 13 on LP 4908, Lots 1 and 2 on LP 33393, Pt Lot 20 on LP 4908, Lots 11 and 12 on LP 8876, Pt Lot 42 on LP 4908 Brisbane Parade, Pt Lot 12 on LP 20562, Lot 1 on LP 38154, Lots 1 and 2 on PS 309314 Blackwood Road and contains 36 lots.

Serviced Area No. 6690: Letter Plan C-202, Lot 1 on LP 47327, Lot 1 on LP 94025, Pt Crown Allotment 20, Pt Lot 12, Lot 13 on LP 6096 Donna Buang Road, Lots Pt 1, 2 to 4 on LP 27839 Sherwood Avenue, Pt Crown Allotment

608 G 9 7 March 1996

Victoria Government Gazette

20, Lots 2 and 3 on LP 94025, Lots 1 to 4 on LP 52053 Woods Point Road and contains 17 lots.

Serviced Area No. 6691: Lots 13 and 14 on LP 138745 Old Gippsland Road and contains 2 lots.

Serviced Area No. 6693: Lots 1H, 1J, 1K and 2F on LP 9002 McOwan Crescent Lots 39H and 39J on LP 9002 Outlook Avenue and contains 6 lots.

Serviced Area No. 6693: Lots 1H, 1J, 1K and 2F on LP 9002 McOwan Crescent Lots 39H and 39J on LP 9002 Outlook Avenue and contains 6 lots.

Serviced Area No. 6695: Lots 6 to 8 on LP 95026 Hillview Street, Lots 16B, 16C, 17B, 17C, 18B, 18C and Pt 23 on LP 9002 Bannerman Street, Lots 16, 16A, 17, 17A, 18, 18A, 19, 19A, 20, 20A, 21, 21A, 22, 22A, 56, 58, 60, 62, 64, 66, 68, Pt 70 and Pt 72 on LP 9002, CP 156821 Riversdale Street, Lots 57, 59, 61 and 63 on LP 9002, CP 172021 Junction Street, Upper Yarra Secondary College No 8410 Pt Lots 24 and 25 on LP 5142 Little Yarra Road and contains 42 lots.

Serviced Area No. 6697: Queens Park, Lots 1 and 2 Section A LP 2073, CP 152045, Lots 6 to 14 Section A LP 2073, Lots 2, 3 and 4 on LP 136267 Don Road and contains 16 lots.

Serviced Area No. 6698: Lots 1 to 3 on LP 91882, Lot 1 and 2 on PS 322094, Lot 8 on LP 51386 Yarraview Road and contains 6 lots.

Serviced Area No. 6700: PC 352878, PC 352879, PC 353499, PC 353500, PC 353501, Lots 1 to 6 on LP 7970 Don Road, Lots 26 to 30 on LP 7970 Stanley Road Lot 13 on LP 7970 Lewis Road, Lot 14 on LP 7970, Lot 1 on LP 88622, Lots 3 to 6 on LP 55124 Albert Road and contains 25 lots.

Serviced Area No. 6708: Lots 115 to 121 and a Reserve on PS 337529 Yarraridge Drive and contains 8 lots.

Serviced Area No. 6710: Greenridge Court, Ridgeview Avenue, Hillrise Crescent, Oxley Court and Gully Mews all on PS 337517, Lots 805, 335 to 340 and a Reserve on PS 346429, a Reserve on PS 337531 Delamere Court, Lot 397 on PS 346429, Lots 139, 128 to 130, a Reserve, 140 to 145 on PS 337517 Billanook Way, Lots 122 to 127 on PS 337517 Yarraridge Drive, Parkview Terrace on PS 337518 and contains 82 lots.

Serviced Area No. 6711: Lot 13 on LP 6192, Lots 36 and 37 on LP 51177, Lot 2 on LP 65576, Lots 1 and 2 on LP 54167, Lot 1 on LP 93487,

Lots 3, 4, 6 to 13 on LP 54167 Badger Creek Road and Lot 14 on LP 54167 Chalet Road and contains 18 lots.

Serviced Area No. 6713: Gibbs Road, Lot 1 on LP 36078, Lot 1 on LP 47401, Lots 94 to 97 on LP 11380, Lots 1 to 4 on LP 12900 Sheffield Road North, Lot 2 on LP 36078, Lot 2 on LP 47401, Lots 99 to 104 on LP 11300, Lots 1 and 2 on LP 53392, Lots 13 and 14 on LP 12900 Mt Dandenong Tourist Road and contains 37 lots.

Further particulars may be obtained from Yarra Valley Water's Declarations Officer, Michael Kirmizi, telephone 9872 1552.

THEO MIRITIS  
Asset Information Manager

#### NOTICE OF INTENTION TO ACQUIRE

To: Kim Dragon Investments Pty Ltd  
c/- Earle & Co Pty Ltd  
rear 833 Burke Road  
CAMBERWELL VIC 3124  
as Registered Proprietor  
and all or any other interests in the land.

The Melbourne City Link Authority intends to acquire your interest in the land described hereunder for the construction of the Melbourne City Link:

Area: 1003 m2 (Crown Grant Vol 10205 Fol 205)

Description: being part of Allotment 23A of Section A in the City of South Melbourne, Parish of Melbourne South as highlighted on PS 401837G.

The Authority thinks the land is suitable for the construction of the Melbourne City Link.

The land described is deemed to have been reserved under a planning instrument for a public purpose pursuant to Section 43 of the **Melbourne City Link Act 1995** and will be required for construction purposes by 1 July 1996.

Section 8 (1) (g) of the **Land Acquisition and Compensation Act 1986** requires the Melbourne City Link Authority, to seek the following information:

1. The name of any other person who has, or you think may have, an interest in the land. Such a person might be a tenant or a mortgagee or a person to whom your company has agreed to sell the land.



2. If your company has a current building permit or a planning permit concerning the land.
3. If your company has sold or let or in any other way dealt with the land or were intending to deal with the land immediately before you received this notice.
4. Any other information that you think would be relevant to working out what compensation your company should receive for the land.

Dated 7 March 1996.

T. H. HOLDEN  
Manager Property Services—VicRoads

**NOTICE OF INTENTION TO ACQUIRE**

To: The Secretary  
41st Olive Branch Pty Ltd  
5 St Kilda Road  
ST KILDA VIC 3182  
as Registered Proprietor

Australia & New Zealand  
Banking Group Ltd  
100 Queen Street  
MELBOURNE VIC 3000  
as Mortgagee  
and all or any other interests

The Melbourne City Link Authority intends to acquire your company's interest in the land described hereunder, for the construction of the Melbourne City Link:

*Area:* 711 square metres

*Description:* Part of allotment 8E of Section 59, Parish of Melbourne South, shown as lot 2 on the attached plan numbered PS401838E and being land contained in Certificate of Title Volume 10043 Folio 441.

The Authority thinks the land is suitable for the construction of the Melbourne City Link.

The land described is deemed to have been reserved under a planning instrument for a public purpose pursuant to Section 43 of the **Melbourne City Link Act 1995** and will be required for construction purposes by 1 August 1996.

Section 8 (1) (g) of the **Land Acquisition and Compensation Act 1986** requires the Melbourne City Link Authority to seek the following information:

1. The name of any other person who has, or you think may have, an interest in the land. Such a person might be a tenant or a mortgagee or a person to whom you have agreed to sell the land.
2. If you have a current building permit or a planning permit concerning the land.
3. If you have sold or let or in any other way dealt with the land or were intending to deal with the land immediately before you received this notice.
4. Any other information that you think would be relevant to working out what compensation you should receive for the land.

Dated 7 March 1996.

T. H. HOLDEN  
Manager Property Services—VicRoads

**NOTICE OF INTENTION TO ACQUIRE**

To: 524 Moreland Road Pty Ltd  
c/- Dohertys Body Corporate Specialists  
327 Balwyn Road  
BALWYN NORTH 3104  
as Registered Proprietor

To: Helen Louise Dyer  
Yarrabee Road Mailbox 8418  
HORSHAM VIC 3401  
as Proprietor of the land contained in C/T 8641/492 and to an entitlement in respect of the common property

To: The Occupier  
1/524 Moreland Road  
WEST BRUNSWICK VIC 3055  
as Lessee of the land contained in C/T 8641/492

To: National Australia Bank Limited  
271 Collins Street  
MELBOURNE VIC 3000  
as Mortgagee over the land contained in C/T 8641/492 (R222031L)

To: Alice Siu Ping Chan  
2/524 Moreland Road  
WEST BRUNSWICK VIC 3055  
as Proprietor of the land contained in C/T 8641/493 and to an entitlement in respect of the common property

To: Cheng Yong Lim & Hui Lee Tay  
3/524 Moreland Road  
WEST BRUNSWICK VIC 3055

- as tenants in common in equal shares of the land contained in C/T 8641/494 and to an entitlement in respect of the common property
- To: Bank of Melbourne Limited  
52 Collins Street  
MELBOURNE VIC 3000  
as Mortgagee over the land contained C/T 8641/494 (R8480700)
- To: Elsie Anne McSweeney  
4/524 Moreland Road  
WEST BRUNSWICK VIC 3055  
as Proprietor of the land contained in C/T 8641/495 and to an entitlement in respect of the common property
- To: John Johnson  
5/524 Moreland Road  
WEST BRUNSWICK VIC 3055  
as Proprietor of the land contained in C/T 8641/496 and to an entitlement in respect of the common property
- To: Beverley Mavis Chatfield, Barbara Joan Khoury and Maxwell Bruce Hamilton  
c/- 292 St Kilda Street  
BRIGHTON VIC 3078  
as Proprietors of the land contained in C/T 8641/497 and to an entitlement in respect of the common property
- To: The Occupier  
6/524 Moreland Road  
WEST BRUNSWICK VIC 3055  
as Lessee of the land contained in C/T 8641/497
- To: Associated Midland Corporation Limited  
620 St Kilda Road  
MELBOURNE VIC 3000  
as Chargee over the land contained in C/T 8641/497 (M10956Y)
- To: Filomena Pace  
7/524 Moreland Road  
WEST BRUNSWICK VIC 3055  
as Proprietor of the land contained in C/T 8641/498 and to an entitlement in respect of the common property
- To: Commonwealth Savings Bank of Australia  
385 Bourke Street  
MELBOURNE VIC 3000  
as Mortgagee over the land contained in C/T 8641/498 (N626502W)
- To: Lorna Louisa Jones  
c/- P Lawson Back  
2/35 Tintern Avenue  
TOORAK VIC 3142  
as Proprietor of the land contained in C/T 8641/508 and to an entitlement in respect of the common property
- To: The Occupier  
17/524 Moreland Road  
WEST BRUNSWICK VIC 3055  
as Lessee of the land contained in C/T 8641/508
- To: Nikolaos Psiroukis, Penelopi Psiroukis (2/3 share) and Eleftherios Psiroukis (1/3 share)  
4 Rodney Avenue  
NORTH COBURG VIC 3058  
as tenants in common of the above shares of the land contained in C/T 8641/509 and to an entitlement in respect of the common property
- To: The Occupier  
18/524 Moreland Road  
WEST BRUNSWICK VIC 3055  
as Lessee of the land contained in C/T 8641/509
- To: Donna Louise Richards and Veronica Lee Richards  
19/524 Moreland Road  
WEST BRUNSWICK VIC 3055  
as Proprietor of the land contained in C/T 8641/510 and to an entitlement in respect of the common property
- To: Bank of Melbourne Limited  
52 Collins Street  
MELBOURNE VIC 3000  
as Mortgagee over the land contained in C/T 8641/510 (T293495V)
- To: Nikolaos Psiroukis and Pinelopi Psiroukis  
4 Rodney Avenue  
NORTH COBURG VIC 3058  
as Proprietor of the land contained in C/T 8641/511 and to an entitlement in respect of the common property
- To: The Occupier  
20/524 Moreland Road  
WEST BRUNSWICK VIC 3055  
as Lessee of the land contained in C/T 8641/511  
and all or any other interests in the land.

The Melbourne City Link Authority intends to acquire your interest in the land described hereunder for the construction of the Melbourne City Link:

Area: 1,090 m2 (CT 8641/512)

Description: being part of Lot 21 on Plan of Subdivision No 73294, City of Brunswick, Parish of Jika Jika, also known as the common land at 524 Moreland Road, West Brunswick

The Authority thinks the land is suitable for the construction of the Melbourne City Link.

The land described is deemed to have been reserved under a planning instrument for a public purpose pursuant to Section 43 of the **Melbourne City Link Act 1995** and will be required for construction purposes by 1 July 1996.

Section 8 (1) (g) of the **Land Acquisition and Compensation Act 1986** requires the Melbourne City Link Authority, to seek the following information:

1. The name of any other person who has, or you think may have, an interest in the land. Such a person might be a tenant or a mortgagee or person to whom you have agreed to sell the land.
2. If you have a current building permit or a planning permit concerning the land.
3. If you have sold or let or in any other way dealt with the land or were intending to deal with the land immediately before you received this notice.
4. Any other information that you think would be relevant to working out what compensation you should receive for the land.

Dated 7 March 1996.

T. H. HOLDEN  
Manager Property Services—VicRoads

**Planning and Environment Act 1987**  
**TRARALGON (SHIRE) PLANNING**  
**SCHEME**

Notice of Lapsing of Amendment  
Amendment L37

Pursuant to Section 30 (1) (a) of the **Planning and Environment Act 1987**, Amendment L37 to the Traralgon (Shire) Planning Scheme has lapsed.

The amendment proposed to:

1. rezone land in Dranes Road, Traralgon, from "Rural General Farming" to "Low Density Rural Residential";
2. rezone land in Rocla Road, Traralgon, from "Rural General Farming" to "Industrial A"; and
3. modify Clause 9A so as to protect the Industrial area from the intrusion of residential development.

The amendment lapsed on 7 October 1994.

GEOFF CODE

Manager  
Planning Co-ordination Branch  
Department of Planning and Development

**Planning and Environment Act 1987**  
**WODONGA PLANNING SCHEME**  
Notice of Lapsing of Amendment  
Amendment L61

Pursuant to Section 30 (1) (a) of the **Planning and Environment Act 1987**, Amendment L61 to the Wodonga Planning Scheme has lapsed.

The amendment proposed to rezone approximately 63 hectares of land in the vicinity of Coyles Road/Ingrams Road intersection from 'Rural' to 'Rural Living'.

The amendment lapsed on 23 December 1995.

GEOFF CODE

Manager  
Planning Co-ordination Branch  
Department of Planning and Development

**Planning and Environment Act 1987**  
**GREATER GEELONG PLANNING SCHEME**  
Notice of Approval of Amendment  
Amendment R144

The Minister for Planning has approved Amendment R144 to the Greater Geelong Planning Scheme.

The amendment comes into operation on the date this notice is published in the Government Gazette.

The amendment rezones Warrenheip Place and the land between it and Winchester Place, fronting Little Myers Street, Geelong, from Service Business Zone to Special Uses No. 11 (Private Hospitals, Health Centres and Institutional Homes) Zone, to enable the expansion of the adjoining St John of God Hospital.

A copy of the amendment can be inspected free of charge during office hours at the Department of Planning and Development, Ground Floor, 477 Collins Street, Melbourne, and at the offices of the City of Greater Geelong, Belmont Office, 2 Colac Road, Belmont.

GEOFF CODE  
Manager  
Planning Co-ordination Branch  
Department of Planning and Development

---

**Planning and Environment Act 1987**  
**PORT FAIRY PLANNING SCHEME**

Notice of Approval of Amendment  
Amendment L13 Part 2

The Minister for Planning has approved Amendment L13 Part 2 to the Port Fairy Planning Scheme.

The amendment comes into operation on the date this notice is published in the Government Gazette.

The amendment rezones 2,548 sq.m. of land on and near the south-western corner of College Street and Baxter Street, Port Fairy, from Existing Public Purposes Reservation 3, Municipal Purposes, to Residential zone to enable residential development of the land.

A copy of the amendment can be inspected free of charge during office hours at the Department of Planning and Development Ground Floor, 477 Collins Street, Melbourne, and at the offices of the Shire of Moyne, Cox Street, Port Fairy.

GEOFF CODE  
Manager  
Planning Co-ordination Branch  
Department of Planning and Development

---

**Planning and Environment Act 1987**  
**RINGWOOD PLANNING SCHEME**

Notice of Approval of Amendment  
Amendment L39

The Minister for Planning has approved Amendment L39 to the Ringwood Planning Scheme.

The amendment comes into operation on the date this notice is published in the Government Gazette.

The amendment rezones land at No. 44 Sherbrooke Avenue, No. 20 and part No. 18A New Street, Ringwood, from Residential C to Proposed Public Purposes 20.

A copy of the amendment can be inspected free of charge during office hours at the Department of Planning and Development, Ground Floor, 477 Collins Street, Melbourne, and at the offices of the City of Maroondah, Ringwood Office, Civic Centre, Braeside Avenue, Ringwood.

GEOFF CODE  
Manager  
Planning Co-ordination Branch  
Department of Planning and Development

---

**Planning and Environment Act 1987**  
**SHERBROOKE PLANNING SCHEME**

Notice of Approval of Amendment  
Amendment L101

The Minister for Planning has approved Amendment L101 to the Local Section of the Sherbrooke Planning Scheme.

The amendment comes into operation on the date this notice is published in the Government Gazette.

The amendment affects land on the south side of Main Street, Emerald, east of Kilvington Drive. It removes the Precinct G designation from the "Precinct Plan Overlay Emerald Activity Centre" and allows the land to be developed for commercial purposes as a limited but orderly extension of the town centre.

A copy of the amendment can be inspected free of charge during office hours at the Department of Planning and Development, Ground Floor, 477 Collins Street, Melbourne, and at the offices of the Cardinia Shire Council, Municipal Offices, Henty Way, Pakenham.

GEOFF CODE  
Manager  
Planning Co-ordination Branch  
Department of Planning and Development

---

**Planning and Environment Act 1987**  
**ALBERTON PLANNING SCHEME**

Notice of Approval of Amendment  
Amendment L39

The Minister for Planning has approved Amendment L39 to the Alberton Planning Scheme.

The amendment comes into operation on the date this notice is published in the Government Gazette.

The amendment: 1) introduces a new "Service Business" Zone into the Planning Scheme which will affect part of the Port Albert township; 2) rezones a portion of former road reserve (Jeffs Road) and an adjacent "Proposed Public Open Space—Recreation" Zone to "Existing Public Open Space—Recreation" Zone within the village of McLoughlins Beach; and 3) rezones land from "Agricultural" to "Residential A" and from "Residential A" to "Commercial A", "Industrial A" to "Commercial A", and from "Industrial A" to "Residential A" in the township of Port Albert.

A copy of the amendment can be inspected free of charge during office hours at the Department of Planning and Development, Ground Floor, 477 Collins Street, Melbourne and at the offices of the Wellington Shire Council, 70 Foster Street, Sale.

GEOFF CODE  
Manager  
Planning Co-ordination Branch  
Department of Planning and Development

**Planning and Environment Act 1987**  
**BRIMBANK PLANNING SCHEME**  
Notice of Approval of Amendment  
Amendment L5

The Minister for Planning has approved Amendment L5 to the Local Section of the Brimbank Planning Scheme.

The amendment comes into operation on the date this notice is published in the Government Gazette.

The amendment introduces a site specific control to land on the south-west corner of Fitzgerald Road and The Avenue, Ardeer to allow a small scale commercial development in a Reserved Living Zone.

A copy of the amendment can be inspected free of charge during office hours at the Department of Planning and Development, Ground Floor, 477 Collins Street, Melbourne, and at the offices of the City of Brimbank, Alexander Avenue, Sunshine.

GEOFF CODE  
Manager  
Planning Co-ordination Branch  
Department of Planning and Development

**Planning and Environment Act 1987**  
**GREATER GEELONG PLANNING SCHEME**  
Notice of Amendment  
Amendment RL157

The City of Greater Geelong has prepared Amendment RL157 to the Greater Geelong Planning Scheme.

The amendment proposes rezone Crown Allotments N, O and P, Section 8, Parish of Duneed, adjoining the Blue Circle Cement Limited limestone quarry from Rural General Farming and part Areas of Interest or Landscape Value zones to Rural Residential and part Areas of Interest or Landscape Value zones, and to provide a special control prohibiting construction of new dwellings within 500 metres of the adjoining quarry's working face (working face includes any face which is in the process of restoration/backfilling).

The amendment can be inspected at City of Greater Geelong, Belmont Office, 2 Colac Road, Belmont 3216; Department of Planning and Development, Office of Planning and Heritage, 5th Floor, State Government Offices, Corner Lt Malop and Fenwick Streets, Geelong 3220 and Department of Planning and Development, Olderfleet Buildings, 477 Collins Street, Melbourne 3000.

Submissions about the amendment must be sent to the Planning Scheme Amendment Unit, City of Greater Geelong, PO Box 104, Geelong, by Tuesday, 9 April 1996.

CHUBB FADGYAS  
Planning Scheme Manager

**Planning and Environment Act 1987**  
**TRARALGON (CITY) PLANNING SCHEME**  
Notice of Approval of Amendment  
Amendment L51

The Minister for Planning has approved Amendment L51 to the Traralgon (City) Planning Scheme.

The amendment comes into operation on the date this notice is published in the Government Gazette.

The amendment rezones land at part Crown Allotments 2, 3, and 4, Section 1B, Township of Traralgon, Franklin Street, Traralgon from part "Public Purpose-14-City of Traralgon" and part "Public Open Space-C-Parks and Garden Reserves" to "Commercial B".

614 G 9 7 March 1996

A copy of the amendment can be inspected free of charge during office hours at the Department of Planning and Development, Ground Floor, 477 Collins Street, Melbourne and at the offices of the La Trobe Shire Council, Kay Street, Traralgon.

GEOFF CODE  
Manager

Planning Co-ordination Branch  
Department of Planning and Development

---

**Planning and Environment Act 1987**  
**SHERBROOKE PLANNING SCHEME**

Notice of Approval of Amendment  
Amendment L96

The Minister for Planning has approved Amendment L96 to the Local Section of the Sherbrooke Planning Scheme.

The amendment comes into operation on the date this notice is published in the Government Gazette.

The amendment includes small areas of the Shire of Cardinia and the City of Knox that were included into the Shire of Yarra Ranges at the time of the local government restructure. The inclusion of these areas into the Sherbrooke Planning Scheme has sought to retain as closely as possible, similar planning controls that existed in the former planning schemes.

A copy of the amendment can be inspected free of charge during office hours at the Department of Planning and Development, Ground Floor, 477 Collins Street, Melbourne and at the offices of the Shire of Yarra Ranges, Sherbrooke Office, Glenfern Rd, Upwey, and the Lillydale Office, Anderson St, Lillydale.

GEOFF CODE  
Manager

Planning Co-ordination Branch  
Department of Planning and Development

---

**Planning and Environment Act 1987**  
**DONCASTER AND TEMPLESTOWE**  
**PLANNING SCHEME**

Notice of Lapsing of Amendment  
Amendment L72

The Manningham City Council has abandoned Amendment L72 to the Doncaster and Templestowe Planning Scheme.

The amendment proposed to rezone:

- \* the area bounded by Doncaster Road, Council Street, Tower Street and Berkeley Street from a Residential C

*Victoria Government Gazette*

Zone to a proposed Public Purpose Reservation (Local Government), with the underlying zoning being Doncaster Activity Centre Zone;

- \* an area which includes the Doncaster Primary School site, but excludes the Municipal Offices site to the Doncaster Activity Centre Zone;
- \* land at 651-657 Doncaster Road, Doncaster, and 1 Tower Street, Doncaster to Proposed Public Purposes Reservation (Local Government).

In addition, the existing Public Purposes (Local Government) Reservation occupied by the Municipal Offices was to be given an underlying zoning of Doncaster Activity Centre Zone.

As well as rezoning land, the amendment proposed to introduce additional controls upon the use and development of land within the Doncaster Town Centre.

The amendment lapsed on 4 January 1996.

GEOFF CODE  
Manager

Planning Co-ordination Branch  
Department of Planning and Development

---

**Planning and Environment Act 1987**  
**WARRAGUL PLANNING SCHEME**

Notice of Approval of Amendment  
Amendment L47

The Minister for Planning has approved Amendment L47 to the Warragul Planning Scheme.

The amendment comes into operation on the date this notice is published in the Government Gazette.

The amendment inserts a new Clause 12 (4) in Chapter 1 to allow an Educational Establishment to be considered as a permissible use within the Light Industrial Zone.

A copy of the amendment can be inspected free of charge during office hours at the Department of Planning and Development, Ground Floor, 477 Collins Street, Melbourne and at the offices of the Shire of Baw Baw, Civic Place, Warragul.

GEOFF CODE  
Manager

Planning Co-ordination Branch  
Department of Planning and Development

---

**Planning and Environment Act 1987**  
**KINGSTON PLANNING SCHEME**  
Notice of Approval of Amendment  
Amendment L1

The Minister for Planning has approved Amendment L1 to the Kingston Planning Scheme.

The amendment comes into operation on the date this notice is published in the Government Gazette.

The amendment includes a recent site specific amendment to the Moorabbin Planning Scheme, affecting land at 477-481 Warrigal Road, Moorabbin, which was not incorporated into the Kingston Planning Scheme. It also removes the date and page numbering approved as part of the Kingston Planning Scheme.

A copy of the amendment can be inspected free of charge during office hours at the Department of Planning and Development, Ground Floor, 477 Collins Street, Melbourne and at the offices of the City of Kingston, Moorabbin Offices, 999 Nepean Highway, Moorabbin.

GEOFF CODE  
Manager  
Planning Co-ordination Branch  
Department of Planning and Development

**Planning and Environment Act 1987**  
**MACEDON RANGES PLANNING SCHEME**  
Notice of Approval of Amendment  
Amendment L39

The Minister for Planning has approved Amendment L39 to the Local Section, Chapter 4 of the Macedon Ranges Planning Scheme.

The amendment comes into operation on the date this notice is published in the Government Gazette.

The amendment rezones Crown Allotments 22, 23 and 23A, Parish of Darraweit Guim, which have a frontage to Darraweit Wallan Road and Francis Lane, Darraweit Guim from part General Farming Zone and part Township Residential B Zone to Public Use Zone—Shire of Macedon Ranges whilst retaining a small portion of the land in a Township Residential B Zone. It also allows the part of the land retained in a Township Residential B Zone to be subdivided without the provision of reticulated water and sewerage services.

A copy of the amendment can be inspected free of charge during office hours at the

Department of Planning and Development,  
Ground Floor, 477 Collins Street, Melbourne  
and at the offices of the Shire of Macedon  
Ranges, 129 Mollison Street, Kyneton.

GEOFF CODE  
Manager  
Planning Co-ordination Branch  
Department of Planning and Development

**Planning and Environment Act 1987**  
**CAMPASPE PLANNING SCHEME**  
Notice of Approval of Amendment  
Amendment L4

The Minister for Planning has approved Amendment L4 to the Campaspe Planning Scheme.

The amendment comes into operation on the date this notice is published in the Government Gazette.

The amendment rezones a 2ha parcel of land in High Street, Rochester from Rural 2 to Rural Residential Zone, and modifies the flooding overlay control, to allow construction of one additional house.

A copy of the amendment can be inspected free of charge during office hours at the Department of Planning and Development, Ground Floor, 477 Collins Street, Melbourne and at the Department of Planning and Development regional office, 426 Hargreaves Street, Bendigo, and at the offices of the Campaspe Shire Council, Heygarth Street, Echuca and Mackay Street, Rochester.

GEOFF CODE  
Manager  
Planning Co-ordination Branch  
Department of Planning and Development

**Planning and Environment Act 1987**  
**GREATER BENDIGO PLANNING SCHEME**  
Notice of Approval of Amendment  
Amendment L33

The Minister for Planning has approved Amendment L33 to the Greater Bendigo Planning Scheme.

The amendment comes into operation on the date this notice is published in the Government Gazette.

The amendment rezones parcels of land at 73-85 High Street by

\* Rezoning land at 73-79 High Street, Kangaroo Flat, being Lots 1, 2, 3 and 4 on Plan of Subdivision 337120L, from

part Residential Zone and part Public Open Space Reserve to Commercial Zone.

- \* Rezoning land at 81 High Street, Kangaroo Flat, being part Crown Allotments 14 and 16B, Section 15 from part Residential Zone and part Public Open Space Reserve to Commercial Zone.
- \* Rezoning land at 83 and 85 High Street, Kangaroo Flat, being part Crown Allotments 13, 13A and 13B, Section 15 from Residential Zone to Public Purposes—Primary School Reserve.

A copy of the amendment can be inspected free of charge during office hours at the Department of Planning and Development, Ground Floor, 477 Collins Street, Melbourne and at the Department of Planning and Development regional office, 426 Hargreaves Street, Bendigo, and at the offices of the City of Greater Bendigo, Lyttleton Terrace, Bendigo.

GEOFF CODE  
Manager  
Planning Co-ordination Branch  
Department of Planning and Development

**Planning and Environment Act 1987**  
**GREATER GEELONG PLANNING SCHEME**  
Notice of Approval of Amendment  
Amendment R140

The Minister for Planning has approved Amendment R140 to the Greater Geelong Planning Scheme.

The amendment comes into operation on the date this notice is published in the Government Gazette.

The amendment corrects anomalies and changes the definitions of Amusement Parlour and Junkyard in the Scheme.

A copy of the amendment can be inspected free of charge during office hours at the Department of Planning and Development, Ground Floor, 477 Collins Street, Melbourne and at the offices of the City of Greater Geelong, 2 Colac Road, Belmont.

GEOFF CODE  
Manager  
Planning Co-ordination Branch  
Department of Planning and Development

**Planning and Environment Act 1987**  
**ESSENDON PLANNING SCHEME**  
Notice of Approval of Amendment

Moonee Valley Amalgamation Amendment  
The Minister for Planning has approved the above amendment to the Essendon Planning Scheme.

The amendment comes into operation on the date this notice is published in the Government Gazette.

The amendment incorporates the Melbourne Planning Scheme (City of Moonee Valley) into the Essendon Planning Scheme and a relevant section of the Keilor Planning Scheme. The Scheme is renamed the Moonee Valley Planning Scheme. It covers the whole of the City of Moonee Valley.

The amendment does not change the planning provisions applying to the City of Moonee Valley. The purpose of the amendment is to provide a consolidated planning scheme required as a consequence of the restructure of municipal boundaries.

A copy of the amendment can be inspected free of charge during office hours at the Department of Planning and Development, Ground Floor, 477 Collins Street, Melbourne, and at the offices of the City of Moonee Valley, Town Planning Department, 707 Mount Alexander Road, Moonee Ponds.

GEOFF CODE  
Manager  
Planning Co-ordination Branch  
Department of Planning and Development

**Planning and Environment Act 1987**  
**BULLA PLANNING SCHEME**  
Notice of Approval of Amendment

Hume Amalgamation Amendment  
The Minister for Planning has approved the above amendment to the Bulla Planning Scheme.

The amendment comes into operation on the date this notice is published in the Government Gazette.

The amendment renames the Bulla Planning Scheme, the Hume Planning Scheme and incorporates sections of the Whittlesea, Keilor and Broadmeadows Planning Schemes in so far as they apply to the Hume Planning Scheme.

The amendment deletes all provisions of, and revokes the former Broadmeadows Planning Scheme and that part of the Whittlesea and Keilor planning schemes in so far as they apply within the Hume City Council.



The amendment does not change the planning provisions or land use zones applying to the Hume City Council. Its purpose is to provide a consolidated planning scheme required as a consequence of the restructure of municipal boundaries.

A copy of the amendment can be inspected free of charge during office hours at the Department of Planning and Development, Ground Floor, 477 Collins Street, Melbourne, and at the offices of the Hume City Council, Macedon Street, Sunbury.

GEOFF CODE  
Manager  
Planning Co-ordination Branch  
Department of Planning and Development

**Planning and Environment Act 1987**  
**WHITTLESEA PLANNING SCHEME**  
Notice of Approval of Amendment  
Amendment L125

The Minister for Planning has approved Amendment L125 to the Whittlesea Planning Scheme.

The amendment comes into operation on the date this notice is published in the Government Gazette.

The amendment revokes that section of the Whittlesea Planning Scheme west of Merri Creek which now forms part of the Hume Planning Scheme.

A copy of the amendment can be inspected free of charge during office hours at the Department of Planning and Development, Ground Floor, 477 Collins Street, Melbourne, and at the offices of the Hume City Council, Macedon Street, Sunbury and the Whittlesea City Council, McDonalds Road, Mill Park.

GEOFF CODE  
Manager  
Planning Co-ordination Branch  
Department of Planning and Development

**Planning and Environment Act 1987**  
**HORSHAM (RURAL CITY) PLANNING**  
**SCHEME**

Notice of Approval of Amendment  
Amendment L3

The Minister for Planning has approved Amendment L3 to the Local Section of the Horsham (Rural City) Planning Scheme.

The amendment comes into operation on the date this notice is published in the Government Gazette.

The amendment:

- (a) rezones land forming part of Crown Allotment 3A, Section 3, Parish of Horsham and situated on the north-west corner of Pryors Road and Camerons Road, Horsham from Rural C (Streamway) to Rural C (Streamway 2);
- (b) rezones various disused water channels within north-east Horsham to the appropriate adjoining zone;
- (c) provides for the closure of a road reserve (unnamed) situated between the Wimmera River and Pryors Road, east of Trinity Drive, Horsham;
- (d) reserves land adjacent to the Wimmera River between Trinity Drive and Camerons Road, Horsham as existing Public Open Space-7-Streamway; and
- (e) inserts relevant controls under Clause 22 (5), on the use and development of land forming part of Crown Allotment 3A, Section 3 Parish of Horsham.

A copy of the amendment can be inspected free of charge during office hours at the Department of Planning and Development, Ground Floor, 477 Collins Street, Melbourne and at the Department of Planning and Development, Regional Office, State Government Offices, Ballarat, and at the offices of the Horsham Rural City Council, Roberts Avenue, Horsham.

GEOFF CODE  
Manager  
Planning Co-ordination Branch  
Department of Planning and Development

**Planning and Environment Act 1987**  
**PAKENHAM PLANNING SCHEME**  
Notice of Approval of Amendment  
Amendment L102

The Minister for Planning has approved Amendment L102 to the Local Section of the Pakenham Planning Scheme.

The amendment comes into operation on the date this notice is published in the Government Gazette.

The amendment rezones Lots 1 & 2, LP 222482F, Ryan Road, Pakenham from Highway I to Country Residential 1, and inserts a site specific control in the Country Residential 1 Zone in relation to Lot 2.

It will facilitate development of the 18.02 ha land for low density residential purposes, in accordance with Pakenham Outline Development Plan adopted by Council in 1990. It will allow, without a permit, subdivision of the larger lot (17.02 ha) into ten lots of between 1.0 to 1.29 ha, subject to conditions in an associated Section 173 Agreement relating to details of road and drainage construction and soil tests to the satisfaction of Council.

A copy of the amendment can be inspected free of charge during office hours at the Department of Planning and Development, Ground Floor, 477 Collins Street, Melbourne, and at the offices of the Shire of Cardinia, Henty Way, Pakenham.

GEOFF CODE  
Manager  
Planning Co-ordination Branch  
Department of Planning and Development

---

**Planning and Environment Act 1987**  
**BALLAN PLANNING SCHEME**  
Notice of Approval of Amendment  
Amendment L14

The amendment comes into operation on the date this notice is published in the Government Gazette.

The amendment rezones land situated on the north-west corner of Edols Street and Stead Street, Ballan forming Lot 3 on Plan of Subdivision No 337692M from Public Purposes-2-Municipal Purposes to Residential.

A copy of the amendment can be inspected free of charge during office hours at the Department of Planning and Development, Ground Floor, 477 Collins Street, Melbourne and at the Department of Planning and Development, Regional Office, State Government Offices, Ballarat, and at the offices of the Moorabool Shire Council, 15 Stead Street, Ballan.

GEOFF CODE  
Manager  
Planning Co-ordination Branch  
Department of Planning and Development

---

**Planning and Environment Act 1987**  
**CRANBOURNE PLANNING SCHEME**  
Notice of Approval of Amendment  
Amendment L24

The Minister for Planning has approved Amendment L24 to the Local Section of the Cranbourne Planning Scheme.

The amendment comes into operation on the date this notice is published in the Government Gazette.

The amendment changes the Planning Scheme by including 28 hectares of land at the eastern edge of Carrum Downs, between Ballarto Road and Wedge Road, in a Residential (Urban) Zone with a Reserved Living Overlay Control and a further 8 hectares as Reserved Land—Public Open Space.

The amendment establishes a new urban boundary based on the urban area drainage catchment and contains requirements that address the nature of development at the boundary so it does not intrude on the adjoining rural green wedge.

A copy of the amendment can be inspected free of charge during office hours, at the Department of Planning and Development, Ground Floor, 477 Collins Street, Melbourne, and at the offices of the City of Frankston, Civic Centre, Davey Street, Frankston.

GEOFF CODE  
Manager  
Planning Co-ordination Branch  
Department of Planning and Development

---

**Planning and Environment Act 1987**  
**FRANKSTON PLANNING SCHEME**  
Notice of Approval of Amendment  
Amendment L71

The Minister for Planning has approved Amendment L71 to the Frankston Planning Scheme.

The amendment comes into operation on the date this notice is published in the Government Gazette.

The amendment rezones 493 Frankston-Dandenong Rd, Carrum Downs from Reserved Living to Restricted Business.

A copy of the amendment can be inspected free of charge during office hours at the Department of Planning and Development, Ground Floor, 477 Collins Street, Melbourne and at the offices of the Frankston City Council, Civic Centre, Davey Street, Frankston.

GEOFF CODE  
Manager  
Planning Co-ordination Branch  
Department of Planning and Development

---

**Planning and Environment Act 1987**  
**HEALESVILLE, LILLYDALE,**  
**SHERBROOKE, UPPER YARRA PLANNING**  
**SCHEMES**

Notice of Approval of Amendment  
Amendment R15

The Minister for Planning has approved Amendment R15 to the Regional Section of the Healesville, Lillydale, Sherbrooke and Upper Yarra Planning Schemes.

The amendment comes into operation on the date this notice is published in the Government Gazette.

The amendment redrafts the Regional Sections of the above planning schemes to recognise the winding up of the Upper Yarra Valley and Dandenong Ranges Regional Planning Authority. There are no substantive changes to the provisions of the Regional Section.

A copy of the amendment can be inspected free of charge during office hours at the Department of Planning and Development, Ground Floor, 477 Collins Street, Melbourne and at the offices of the Shire of Yarra Ranges: Lillydale Office, Anderson Street, Lillydale; Upper Yarra Office, Main Street, Yarra Junction, Healesville Office, 237 Maroondah Highway, Healesville or Sherbrooke Office, Glenferri Road, Upwey.

GEOFF CODE  
Manager  
Planning Co-ordination Branch  
Department of Planning and Development

Ground Floor, 477 Collins Street, Melbourne, and at the offices of the Shire of Indigo, Ford Street, Beechworth.

GEOFF CODE  
Manager  
Planning Co-ordination Branch  
Department of Planning and Development

**Planning and Environment Act 1987**  
**GREATER GEELONG PLANNING SCHEME**  
Notice of Approval of Amendment  
Amendment R131

The Minister for Planning has approved Amendment R131 to the Greater Geelong Planning Scheme.

The amendment comes into operation on the date this notice is published in the Government Gazette.

The amendment rezones 170 Forest Road, Lara from Rural General Farming zone to Public Purposes (Proposed) 5—Cemetery Reservation to service the future needs of the northern suburbs of Geelong and Lara.

A copy of the amendment can be inspected free of charge during office hours at the Department of Planning and Development, Ground Floor, 477 Collins Street, Melbourne and at the offices of the City of Greater Geelong, 2 Colac Road, Belmont.

GEOFF CODE  
Manager  
Planning Co-ordination Branch  
Department of Planning and Development

**Planning and Environment Act 1987**  
**BEECHWORTH PLANNING SCHEME**  
Notice of Approval of Amendment  
Amendment L28

The Minister for Planning has approved Amendment L28 to the Local Section of the Beechworth Planning Scheme.

The amendment comes into operation on the date this notice is published in the Government Gazette.

The amendment rezones land described as CAs 4 and 5 Sec U2 Railway Street, Beechworth from an Existing Railway Reservation to a Residential A Zone.

A copy of the amendment can be inspected free of charge during office hours at the Department of Planning and Development,

**Planning and Environment Act 1987**  
**GREATER GEELONG PLANNING SCHEME**  
Notice of Approval of Amendment  
Amendment L137

The Minister for Planning has approved Amendment L137 to the Greater Geelong Planning Scheme.

The amendment comes into operation on the date this notice is published in the Government Gazette.

The amendment introduces a site specific clause into the scheme to facilitate the use and development of a tourist and residential complex for land adjacent to the Collendina Hotel at 177 Bonnyvale Road, Collendina.

A copy of the amendment can be inspected free of charge during office hours at the Department of Planning and Development,

620 G 9 7 March 1996

Ground Floor, 477 Collins Street, Melbourne  
and at the offices of the City of Greater Geelong,  
2 Colac Road, Belmont.

GEOFF CODE  
Manager  
Planning Co-ordination Branch  
Department of Planning and Development

---

**Planning and Environment Act 1987**  
**GOLDEN PLAINS PLANNING SCHEME**  
Notice of Lapsing of Amendment  
Amendment R2

The Golden Plains Shire has abandoned  
Amendment R2 to the Golden Plains Planning  
Scheme.

The amendment proposed to rezone land  
bounded to the north by Tall Tree Road and to  
the west by Woodman Road, Lethbridge, being  
Crown Allotment 5B, Parish of Wabdallah,  
County of Grant, from Rural General Farming to  
Rural Residential to the west of the watercourse  
which traverses the allotment and from Rural  
General Farming to Township to the east of the  
watercourse.

The amendment lapsed on 26 February 1996.

GEOFF CODE  
Manager  
Planning Co-ordination Branch  
Department of Planning and Development

---

**Planning and Environment Act 1987**  
**MOIRA PLANNING SCHEME**  
Notice of Lapsing of Amendment  
Amendment L3 Part 2

The Shire of Moira has abandoned  
Amendment L3 Part 2 to the Moira Planning  
Scheme.

Part 2 of the amendment, referred to as (a) in  
the exhibited amendment, proposed to rezone  
approximately 1.17 hectares of land on the  
corner of High and Market Streets, Cobram from  
Residential 1 to Business 1.

The amendment lapsed on 9 November 1995.

GEOFF CODE  
Manager  
Planning Co-ordination Branch  
Department of Planning and Development

---

Victoria Government Gazette

**Planning and Environment Act 1987**  
**TRARALGON (SHIRE) PLANNING**  
**SCHEME**

Notice of Lapsing of Amendment  
Amendment L35

Pursuant to Section 30 (1) (a) of the **Planning  
and Environment Act 1987**, Amendment L35  
to the Traralgon (Shire) Planning Scheme has  
lapsed.

The amendment proposed to rezone:

1. Part Crown Allotments 90A and 91,  
Section A, Parish of Traralgon, Clarkes  
Road, Hazelwood North from "Rural  
General Farming" to "Rural  
Residential"; and
2. Part Crown Allotment 83B, Section A,  
Parish of Traralgon, corner of  
Jeeralang North Road and Church  
Road, Hazelwood North from "Rural  
General Farming" to "Rural  
Residential".

The amendment lapsed on 11 September 1993.

GEOFF CODE  
Manager  
Planning Co-ordination Branch  
Department of Planning and Development

---

**Planning and Environment Act 1987**  
**DIAMOND VALLEY PLANNING SCHEME**  
Notice of Approval of Amendment  
Amendment L60

The Minister for Planning has approved  
Amendment L60 to the Diamond Valley  
Planning Scheme.

The amendment comes into operation on the  
date this notice is published in the Government  
Gazette.

The amendment removes the Public Purposes  
10 (Department of Health) reservation from 276  
Greenwood Drive, Bundoora, formerly leased  
by the State Electricity Commission, and  
rezones the land to Residential C.

A copy of the amendment can be inspected  
free of charge during office hours at the  
Department of Planning and Development,  
Ground Floor, 477 Collins Street, Melbourne  
and at the offices of the City of Banyule, Civic  
Centre, Upper Heidelberg Road, Ivanhoe.

GEOFF CODE  
Manager  
Planning Co-ordination Branch  
Department of Planning and Development

---

**Planning and Environment Act 1987**  
**CASTLEMAINE PLANNING SCHEME**  
Notice of Approval of Amendment  
Amendment L18

The Minister for Planning has approved Amendment L18 to the Local Section of the Castlemaine Planning Scheme.

The amendment comes into operation on the date this notice is published in the Government Gazette.

The amendment rezones land described as CA 8A Dudley Street, Castlemaine from Railway Reserve to Reserved Living (R3).

A copy of the amendment can be inspected free of charge during office hours at the Department of Planning and Development, Ground Floor, 477 Collins Street, Melbourne, and at the offices of the Shire of Mount Alexander, 25 Lyttleton Street, Castlemaine.

GEOFF CODE  
Manager  
Planning Co-ordination Branch  
Department of Planning and Development

**Planning and Environment Act 1987**  
**SWAN HILL PLANNING SCHEME**  
Notice of Approval of Amendment  
Amendment L21

The Minister for Planning has approved Amendment L21 to the Local Section of the Swan Hill Planning Scheme.

The amendment comes into operation on the date this notice is published in the Government Gazette.

The amendment rezones land described in CA 17F, Section A, Cnr Campbell & Pental Island Roads, Swan Hill from the existing Railway Reservation to a Highway Development B Zone.

A copy of the amendment can be inspected free of charge during office hours at the Department of Planning and Development, Ground Floor, 477 Collins Street, Melbourne, and at the offices of the Swan Hill Rural City, 45 Splatt Street, Swan Hill.

GEOFF CODE  
Manager  
Planning Co-ordination Branch  
Department of Planning and Development

**Planning and Environment Act 1987**  
**CASTLEMAINE PLANNING SCHEME**  
Notice of Approval of Amendment  
Amendment L14

The Minister for Planning has approved Amendment L14 to the Castlemaine Planning Scheme.

The amendment comes into operation on the date this notice is published in the Government Gazette.

The amendment rezones 17 Campbell Street and 86 Forest Street, Castlemaine from 'Township Living' to 'Service Business' zone.

A copy of the amendment can be inspected free of charge during office hours at the Department of Planning and Development, Ground Floor, 477 Collins Street, Melbourne and at the Department of Planning and Development Regional Office, 426 Hargreaves Street, Bendigo, and at the offices of the Mount Alexander Shire, 25 Lyttleton Street, Castlemaine.

GEOFF CODE  
Manager  
Planning Co-ordination Branch  
Department of Planning and Development

**Planning and Environment Act 1987**  
**GREATER BENDIGO PLANNING SCHEME**  
Notice of Approval of Amendment  
Amendment L45

The Minister for Planning has approved Amendment L45 to the Greater Bendigo Planning Scheme.

The amendment comes into operation on the date this notice is published in the Government Gazette.

The amendment rezones land referred to as Crown Allotments 11, 12, 13, 14 and 15, Section 6, Part Crown Allotment 2A, Section 4 and Part Crown Allotment 10A, Section 5 in the Township of Strathfieldsaye being a parcel of land approximately 2.7 hectares to the south of Wellington Street and bounded to the east by Emu Creek from Restricted Business Zone to Residential Zone.

A copy of the amendment can be inspected free of charge during office hours at the Department of Planning and Development, Ground Floor, 477 Collins Street, Melbourne and at the Department of Planning and

622 G 9 7 March 1996

Victoria Government Gazette

Development Regional Office, 426 Hargreaves Street, Bendigo, and at the offices of the City of Greater Bendigo, Lyttleton Terrace, Bendigo.

GEOFF CODE  
Manager  
Planning Co-ordination Branch  
Department of Planning and Development

---

**Planning and Environment Act 1987**  
**GREATER GEELONG PLANNING SCHEME**  
Notice of Approval of Amendment  
Amendment R129

The Minister for Planning has approved Amendment R129 to the Greater Geelong Planning Scheme.

The amendment comes into operation on the date this notice is published in the Government Gazette.

The amendment contains three items.

1. rezones land which is surplus to Council's needs adjoining the Lara Swimming Pool from Existing Public Purposes-2-(Local Government) Reservation to part Rural Floodland zone and part Residential A zone;
2. rezones land at the end of Drakes Road, Lara, from part Rural Floodland zone and part Rural General Farming zone to part Rural residential zone and part Existing Public Purposes-4-Waterworks and Sewerage Reservation to tidy up the zoning of Barwon Water's Pumping Station and adjoining land; and
3. realigns part of the Rural Floodland zone and Residential A zone boundary along the north side of Elcho Drain between Forest Road and the Railway Line, Lara, to reflect more accurate site and flood level information.

A copy of the amendment can be inspected free of charge during office hours at the Department of Planning and Development, Ground Floor, 477 Collins Street, Melbourne and at the offices of the City of Greater Geelong, 2 Colac Road, Belmont.

GEOFF CODE  
Manager  
Planning Co-ordination Branch  
Department of Planning and Development

---

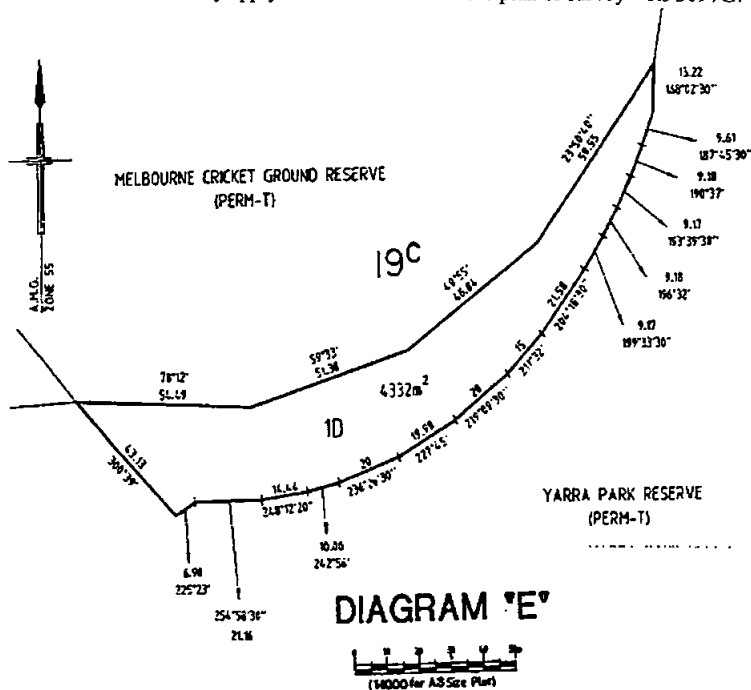
**ORDERS IN COUNCIL**

**Melbourne Cricket Ground Trust Act 1989**

The Governor in Council, under section 9 (3) of the **Melbourne Cricket Ground Trust Act 1989**, on the recommendation of the Minister for Conservation and Environment who has received a plan of survey signed by the Surveyor-General of part of the land shown hatched on the plan in the Schedule to the Act and shown as Crown Allotment 1D, Section 19C at East Melbourne, City of Melbourne, Parish of Melbourne North on the plan of survey hereunder revokes—

- (a) the Order in Council dated 9 June 1873; and
- (b) the Crown Grant entered in the Register Book of the Office of Titles in volume 600, folium 119902—

to the extent to which they apply to the land shown in the plan of survey—Rs 3197G.



Dated 4 March 1996  
 Responsible Minister:  
**M. A. BIRRELL**  
 Minister for Conservation and Environment

**KATHY WILSON**  
 Clerk of the Executive Council

**Melbourne Cricket Ground Trust Act 1989**

The Governor in Council, under section 10 (3) of the **Melbourne Cricket Ground Trust Act 1989**, on the recommendation of the Minister for Conservation and Environment who has received a plan of survey signed by the Surveyor-General of a stratum consisting of a space above the surface of the land shown cross-hatched on the plan in the Schedule to the Act to be used for the construction of an upper level concourse projecting from the Southern Stand and any other parts of that cross-hatched land (whether above, below or on the surface of the land) that the Minister is satisfied are

necessary for the construction of supports of the proposed structure and shown as Crown Allotment 1C, Section 19C at East Melbourne, City of Melbourne, Parish of Melbourne North on Certified Plan No 116714 lodged in the Central Plan Office, revokes—

- (a) the Order in Council dated 9 June 1873; and
- (b) the Crown Grant entered in the Register Book of the Office of Titles in volume 600, folium 119902

to the extent to which they apply to the said stratum—Rs 3197G.

Dated 4 March 1996

Responsible Minister:

M. A. BIRRELL  
Minister for Conservation and Environment

KATHY WILSON  
Clerk of the Executive Council

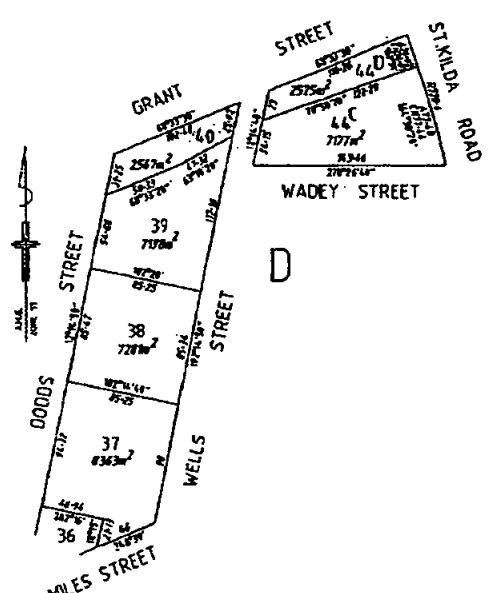
**Melbourne City Link Act 1995**  
**SURRENDER OF INTERESTS IN UNRESERVED CROWN LAND**

The Governor in Council, on the recommendation of the Minister for Roads and Ports (being the Minister administering the Melbourne City Link Act 1995), under section 26 (2) of the Melbourne City Link Act 1995 declares that the interests (if any) in the land shown on the plan referred to in the Schedule are surrendered to the Crown.

**Schedule**

**The land**  
Crown Allotment 40

**Plan reference**  
Plan numbered CP 112751 lodged in the Central Plan Office



Dated 4 March 1996

Responsible Minister:

W. R. BAXTER  
Minister for Roads and Ports

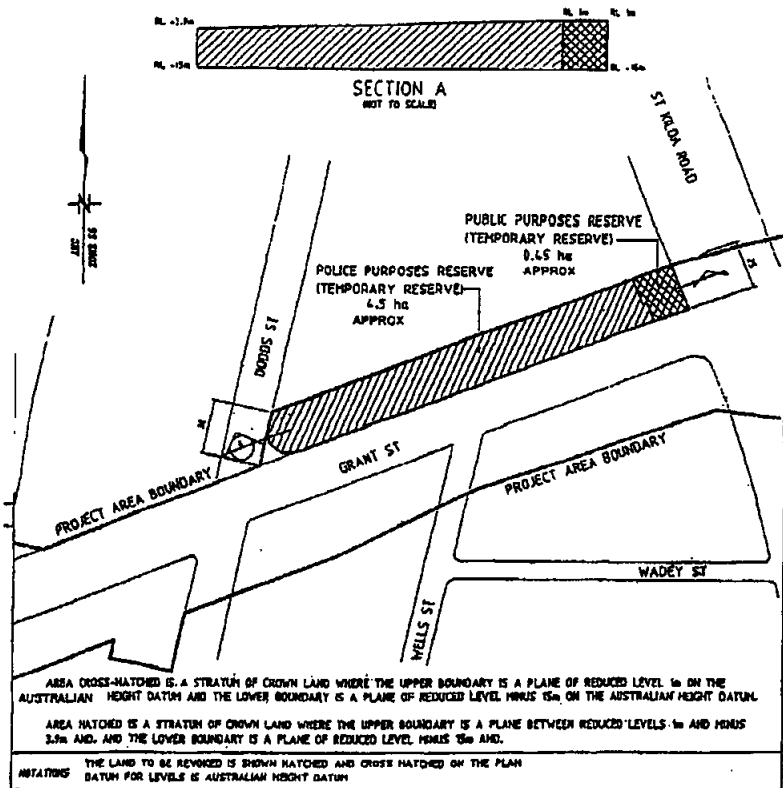
KATHY WILSON  
Clerk of the Executive Council



**Melbourne City Link Act 1995**  
**REVOCATION OF PARTS OF RESERVATIONS**

The Governor in Council, on the recommendation of the Minister for Roads and Ports (being the Minister administering the **Melbourne City Link Act 1995**), under section 29 (2) of the **Melbourne City Link Act 1995** revokes the Orders in Council referred to in the Schedule in so far as they relate to the land shown on the plan referred to in the Schedule.

<b>Order in Council</b>	<b>Schedule</b>
Order in Council of 6 June 1956 published in the Government Gazette dated 13 June 1956 p. 3049 temporarily reserving land at South Melbourne as a Site for Police purposes	<b>Plan</b> The area hatched on plan number CP 116804 lodged in the Central Plan Office
Order in Council of 4 May 1927 published in the Government Gazette dated 11 May 1927 p. 1691 temporarily reserving land at South Melbourne as a Site for Public purposes	The area cross-hatched on plan numbered CP 116804 lodged in the Central Plan Office



Dated 4 March 1996  
 Responsible Minister:  
**W. R. BAXTER**  
 Minister for Roads and Ports

**KATHY WILSON**  
 Clerk of the Executive Council

**Local Government Act 1989**  
**MOYNE SHIRE COUNCIL**  
 Correction to voters' roll

The Governor in Council acting under section 43 (1) (b) of the **Local Government Act 1989**,  
 Orders that:

1. This Order comes into operation on the day it is published in the Government Gazette.
2. The names and addresses provided in schedule A to this Order are to be deleted from the voters' roll for the Koroit Riding of the Moyne Shire Council.

**Schedule A**

<b>RIDING</b>	<b>NAME</b>	<b>PROPERTY</b>
Koroit	DWYER Andrew Charles	Warrnambool Caramut Road Mailors Flat
Koroit	DWYER Henry Cambell	Warrnambool Caramut Road Mailors Flat

Dated 4 March 1996

Responsible Minister:

ROGER M. HALLAM, MLC  
 Minister for Local Government

KATHY WILSON  
 Clerk of the Executive Council

**Local Government Act 1989**  
**BOROUGH OF QUEENSCLIFFE**  
 Correction to voters' roll

The Governor in Council acting under section 43 (1) (b) of the **Local Government Act 1989**,  
**ORDERS THAT:**

1. This Order comes into operation on the day it is published in the Government Gazette.
2. The names and addresses provided in schedule A to this Order are to be included on the voters' roll for the Borough of Queenscliffe.
3. The names and addresses provided in schedule B to this Order are to be deleted from the voters' roll for the Borough of Queenscliffe.

**Schedule A**

<b>Name</b>	<b>Address</b>
ALLEN, GLENYS MARIE	28 HOBSON ST, QUEENSCLIFF
ALWAY, LESLIE ROSE LOUISE	73 KING ST, QUEENSCLIFF
ANDREW, EFFIE FRANCES BEAUMONT	22 GRIMES RD, QUEENSCLIFF
ARNOLDT, MARGARET	9 BOWEN RD, QUEENSCLIFF
ARTHUR, PETER DENNIS	UNIT 1 108 HESSE ST, QUEENSCLIFF
ARTHUR, EILEEN THERESE	UNIT 1 108 HESSE ST, QUEENSCLIFF
AYRES, ADRIAN JOHN	24 BUCKLEYS ROAD, QUEENSCLIFF
BAILEY, DOROTHY JEAN	1 QUEENSPPOINT CRES, QUEENSCLIFF
BANOVA, ALISON	30 BEACH ST, QUEENSCLIFF
BARLOW, MARGARET JOAN	18 WERRY RD, QUEENSCLIFF
BARLOW, PHILLIP FRANCOMB	18 WERRY RD, QUEENSCLIFF
BATROUNEY, BELINDA JANE	10 BAILLIEU STREET, QUEENSCLIFF
BEATTIE, LARAINE PATRICIA	17 GRANT RD, QUEENSCLIFF
BEATTIE, DOUGLAS IAN	17 GRANT RD, QUEENSCLIFF
BEAUMONT, KAY SUZANNE	8 GRIMES RD, QUEENSCLIFF
BEDGGOOD, GEOFFREY THOMAS	82 HESSE ST, QUEENSCLIFF
BELL, CARMEN	12 BEACH ST, QUEENSCLIFF

BELSAR, DARREN KENNETH	22A LEARMONTH ST, QUEENSCLIFF
BENJAMIN, THEA	15 HOBSON ST, QUEENSCLIFF
BIBBY, DAVID H.	65 STOKES STREET, QUEENSCLIFF
BINNS, LESLIE THOMAS	13 LAKER DRIVE, QUEENSCLIFF
BLACK, JAMES HARLEY SIMPSON	103 HESSE ST, QUEENSCLIFF
BLIZZARD, GLORIA JOY	78 MERCER ST, QUEENSCLIFF
BLORE, ANN ORRIS	21 RAYLEIGH AVE, QUEENSCLIFF
BOLOTIN, CHARLOTTE MARILYN	7 CRIGAN RD, QUEENSCLIFF
BOOTH, DAVID FOY	94 HESSE ST, QUEENSCLIFF
BOSMAN, PETER HERMAN	1 ARKINS STREET, POINT LONSDALE
BOSNA, CAROLE MAY	10 JORDAN RD, QUEENSCLIFF
BOSNA, DRAGUTIN FRANK	10 JORDAN RD, QUEENSCLIFF
BRADFIELD, SUSAN ELLEN	34 STOKES ST, QUEENSCLIFF
BRAND, STEPHEN LEON	57 KIRK RD, QUEENSCLIFF
BREIT, RAINER	3/43 FLINDERS ST, QUEENSCLIFF
BRENCHLEY, ROGER GEOFFREY	22 ALEXANDER CRES, QUEENSCLIFF
BROWELL, NENA SUSAN	12 DOWNTON CRES, QUEENSCLIFF
BROWN, PETER MALCOLM	32 LEARMONTH STREET, QUEENSCLIFF
BROWN, FRANCES DAPHNE	32 LEARMONTH STREET, QUEENSCLIFF
BROWN, MARILYN PHILOMENA	5 MILNE COURT, QUEENSCLIFF
BROWN, MARY	49 STEVENS ST, QUEENSCLIFF
BROWN, COLIN GEOFFREY	5/23 HESSE STREET, QUEENSCLIFF
BROWN, KENNETH JAMES	8/23 HESSE STREET, QUEENSCLIFF
BROWN, MARTIN PHILIP	5 MILNE COURT, QUEENSCLIFF
BROWN, ROGER FREDERICK CHALLIS	49 STEVENS ST, QUEENSCLIFF
BUCKLE, LOUISE GRAHAM	7 NICHOLAS CRT, QUEENSCLIFF
BUMPSTEAD, RAYMOND JOHN	25 SIMPSON ST, QUEENSCLIFF
BURGESS, OLIVER JOHN	16 SWANSTON STREET, QUEENSCLIFF
CALDWELL, KATHLEEN JANE	72 GLANEUSE RD, QUEENSCLIFF
CAMPBELL, LINDA ETHEL	37 CHESHUNT ST, QUEENSCLIFF
CAPPER, WENDY FAY	67 FLINDERS ST, QUEENSCLIFF
CARDEN, ANTHONY BASIL GEORGE	11 FRASER ST, QUEENSCLIFF
CAREW, FRANCIS WILLIAM	43 FLINDERS STREET, QUEENSCLIFF
CARTER, IAN ROSS	56 KING STREET, QUEENSCLIFF
CHALMERS, DAVID ARTHUR	1 KILLEARN AVE, QUEENSCLIFF
CHAPMAN, BARBARA ANN	46 STEVENS ST, QUEENSCLIFF
CHAPMAN, WILLIAM PETER	46 STEVENS ST, QUEENSCLIFF
CHARMAN, STEPHEN	8 LITTLE HESSE ST, QUEENSCLIFF
CHATFIELD, MARGARET MARY	3 MASON CRT, QUEENSCLIFF
CHATFIELD, JOHN FRANCIS	3 MASON CRT, QUEENSCLIFF
CHATTERTON, LINDSAY	70 LEARMONTH ST, QUEENSCLIFF
CHIPPERFIELD, PAUL ANDREW	11 LAWRENCE RD, QUEENSCLIFF
CHRISTOFFERSEN, CHARLES	83 BELLARINE HIGHWAY, QUEENSCLIFF
CLARKE, CYNTHIA MARY	13 JACQUELINE COURT, QUEENSCLIFF
CLARKE, SUSANNAH	6/43 FLINDERS ST, QUEENSCLIFF
COCHRANE, WAYNE ALAN	87 KING ST, QUEENSCLIFF
COGHILL, WENDY VICARS	26 GELLIBRAND ST, QUEENSCLIFF
COOK, CLARE MARGUERITE	113 BELLARINE HIGHWAY, QUEENSCLIFF
COOK, JILL MAREE	81 BELLARINE HIGHWAY, QUEENSCLIFF
COOK, ROY DAVID	28 FELLOWS RD, QUEENSCLIFF

COOPER, RAYMOND THOMAS	14 BAILLIEU ST, QUEENSCLIFF
COX, ANNE	7 GOLIGHTLY STREET, QUEENSCLIFF
CROFTS, PETER NEIL	FLAT 1/19 RAGLAN ST, QUEENSCLIFF
CROSSMAN, ROBERT CHARLES	40 BUCKLEYS RD, QUEENSCLIFF
CROWE, MARTIN GERARD	2/28 WILLIAMS ROAD, QUEENSCLIFF
CURRIE, GRANTLEY EDWARD	23 RODDICK GVE, QUEENSCLIFF
DANIEL, THELMA	FLAT 1 9 SYMONDS STREET, QUEENSCLIFF
DAVIES, GEOFFREY JOHN	3/33 BAILLIEU STREET, QUEENSCLIFF
DAY, ARTHUR CHARLES	36 GELLIBRAND ST, QUEENSCLIFF
DAY, MARGARET JOY	25 BAILLIEU ST, QUEENSCLIFF
DEHARCOURT, PAUL GRINTON	44 JORDAN RD, QUEENSCLIFF
DEVEREUX, PAUL DAMIEN	59 FLINDERS ST, QUEENSCLIFF
DIMSEY, DOROTHY MARY	UNIT 1/2 HENRY ST, QUEENSCLIFF
DONCON, JOYCE ANNIE	15 THOMSON STREET, QUEENSCLIFF
DOUGHTY, JOHN FREDERICK	4/6 QUEENSPPOINT CRST, QUEENSCLIFF
DOWDING, JAMES CHARLES ANDRES	46 OCEAN RD, QUEENSCLIFF
DRUMMOND, DAVID HARRY BATE	26 SWANSTON ST, QUEENSCLIFF
DUGGAN, MICHAEL JOHN	185 POINT LONSDALE RD, QUEENSCLIFF
DURAS, PETER	1 SYMONDS STREET, QUEENSCLIFF
EARLE, PATRICIA	6 SMITH ST, QUEENSCLIFF
LILLIAS	
EARLE, NEIL ROBYN	6 SMITH ST, QUEENSCLIFF
EASTHAM, JILL ROSEMARY	UNIT 12/231 PT LONSD RD, QUEENSCLIFF
ELLIS, ARTHUR THOMAS	42 OCEAN RD, QUEENSCLIFF
EVANS, BETTY STONE	33 CHESHUNT ST, QUEENSCLIFF
EVANS, HEATHER CLAIRE	4 LONSDALE ST, QUEENSCLIFF
FAINE, JONATHON	47 WINTERLEY RD, QUEENSCLIFF
FELTHAM, JOHN DAVID	16 PENTLAND RD, QUEENSCLIFF
FERGUSON, SHEENA	FLAT 2/8 THOMSON ST, QUEENSCLIFF
FERGUSON, LOUIS GARDNER	FLAT 2/8 THOMSON ST, QUEENSCLIFF
FEWTRELL, HELEN JOSEPHINE	214 POINT LONSDALE RD, QUEENSCLIFF
FEWTRELL, JOHN CAMPBELL	214 POINT LONSDALE RD, QUEENSCLIFF
FINCH, PETER DAVID	7/23 HESSE STREET, QUEENSCLIFF
FITZ, KERRY JUNETTE	178 FELLOWS RD, QUEENSCLIFF
FITZGERALD, BRIAN MAURICE	22 SWANSTON ST, QUEENSCLIFF
FITZGERALD, MARJORIE	9 CHESHUNT ST, QUEENSCLIFF
FLETT, GRAHAM JOHN	8 BROOKES ST, QUEENSCLIFF
FRANKENBURG, ALAN	UNIT 1/40 WINTERLEY RD, QUEENSCLIFF
FRANKPITT, DIANE LAYTON	58 FELLOWS RD, QUEENSCLIFF
FRASER, DONALD JAMES	20 ALBERT ST, QUEENSCLIFF
FULLER, ROBERT JAMES	26 STEVENS ST, QUEENSCLIFF
FULTON, LORRAINE MAY	35 WARD RD, QUEENSCLIFF
GALEA, JOHN	62 STOKES ST, QUEENSCLIFF
GALLAGHER, LILA ALICE	52 GRIMES RD, QUEENSCLIFF
GALLAGHER, NANCY ETHEL	29 POINT LONSDALE RD, QUEENSCLIFF
GALLAGHE, FERNEAUX JAMES	52 GRIMES RD, QUEENSCLIFF
GARDINER, FAY DOROTHY	58 STEVENS ST, QUEENSCLIFF
GARDINER, LAURENCE KEVIN	58 STEVENS ST, QUEENSCLIFF
GAREH, ELIZABETH ANN	15 GRANT RD, QUEENSCLIFF
GIBSON, HELEN	3 WINTERLEY RD, QUEENSCLIFF

GILLIES, PRUDENCE ETHEL	31 CHESHUNT ST, QUEENSCLIFF
GLOVER, JOHN STEPHEN	2/43 FLINDERS ST, QUEENSCLIFF
GORDON, HEATHER	6 CIRGIN ROAD, POINT LONSDALE
GORDON, ALAN	6 CRIGAN RD, QUEENSCLIFF
GORDON, DAVID LINDSAY	7 ELLIOT COURT, QUEENSCLIFF
GORE, JENNIFER DAWN	UNIT 1 33 LEARMONTH ST, QUEENSCLIFF
GOULD, LEONARD ANTHONY	16 BUCKLEYS RD, QUEENSCLIFF
GOW, HELEN	4 FRASER ST, QUEENSCLIFF
GRACE, NEVILLE JOSEPH	6 MILNE CRT, QUEENSCLIFF
GRANT, HELEN MARGARET	15 LOCKWOOD ST, QUEENSCLIFF
GREENAWAY, A.B.	20 JENNIFER CRESCENT, QUEENSCLIFF
GREENWOOD, PATRICIA CATHERINE	UNIT 3 23 RAGLAN STREET, QUEENSCLIFF
GREENWOOD, GEORGE	UNIT 3 23 RAGLAN STREET, QUEENSCLIFF
GREENWOOD, ROSS FRANCIS	92 OCEAN ROAD, QUEENSCLIFF
GREVE, PAMELA JOAN	1 HOBSON ST, QUEENSCLIFF
GRIFFITHS, BRIAN JOHN	44 BUCKLEYS RD, QUEENSCLIFF
GUNN, MARGARET ANNE	8 JORDAN RD, QUEENSCLIFF
HAFFENDEN, BERYL ROSALIE MARIE	25 BOWEN RD, QUEENSCLIFF
HAINSWORTH, MARJORIE WENDY	30 SIMPSON ST, QUEENSCLIFF
HAKINS, LOIS JEAN	8 KIRK RD, QUEENSCLIFF
HANNEBERY, ELAINE ALICE	45 WINTERLEY RD, QUEENSCLIFF
HANNEBERY, JOHN THOMAS	45 WINTERLEY RD, QUEENSCLIFF
HARLEY, JUDITH DEAKIN	65 GLANEUSE ROAD, POINT LONSDALE
HARRIS, JUDITH LEWEEN	223 POINT LONSDALE RD, QUEENSCLIFF
HARRISON, MARGARET ANNE	2 ST ANDREWS ST, QUEENSCLIFF
HARTY, JOCELYN KATHLEEN	46-48 WINTERLEY RD, QUEENSCLIFF
HASSELL, JUDITH LYNN	5 ALBERT ST, QUEENSCLIFF
HASSELL, PHILLIP ANTHONY	5 ALBERT ST, QUEENSCLIFF
HEATHCOTE, ELIZABETH ANN	11 GRANT RD, QUEENSCLIFF
HEWITT, MEREDITH	105 HESSE ST, QUEENSCLIFF
HICKS, ERIC VIVIAN	5 QU APPELLE ST, QUEENSCLIFF
HIGGINS, SHAUN PATRICK	9 RAYLEIGH AVE, QUEENSCLIFF
HILL, SHARON LOUISE	8 STOKES ST, QUEENSCLIFF
HOBART, HALINA ZOFIA	7 ALEXANDER CRES, QUEENSCLIFF
HODGES, JOSEPHINE ELAINE	66 FELLOWS RD, QUEENSCLIFF
HONE, JUDITH ANN	8 CAROLINE ST, QUEENSCLIFF
HOOPER, JOHN D	9 ARKINS ST, QUEENSCLIFF
HORE, HOWARD CURTIS	6 OLD GEELONG ROAD, QUEENSCLIFF
HORNBUCKLE, GLENDA BEATY	18 RAYLEIGH AVE, QUEENSCLIFF
HOSKIN, MARK WILLIAM	16 SARA STREET, QUEENSCLIFF
HUDSON, JEANETTE ANN	FLAT 3/22 JORDAN RD, QUEENSCLIFF
HULM, PAMELA JUNE	22 BAILEY ST, QUEENSCLIFF
HUON, GEOFFREY NORMAN	11 VICTOR ST, QUEENSCLIFF
HURLEY, VICTOR ANDREW	10-12 WINTERLEY RD, QUEENSCLIFF
HUTCHINSON, KATHLEEN VERONICA	7 NIGRETTA CRT, QUEENSCLIFF
INGRAM, BERTHA MARGARET	3 NICHOLAS CRT, QUEENSCLIFF
ISER, ROBERT ALAN	60 FELLOWS RD, QUEENSCLIFF
JAMES, ROSEMARY PEARL	15-19 BAILLIEU ST, QUEENSCLIFF
JAMIESON, JOSEPH	7 GRANT RD, QUEENSCLIFF
JAMIESON, ROBERT WILLIAM THOMAS	11 KILLEARN AVE, QUEENSCLIFF

JENKINS, BRUCE RICHARD	8 GOLIGHTLY ST, QUEENSCLIFF
JOHNS, MALCOM	6/23 HESSE STREET, QUEENSCLIFF
JOHNSTON, ELIN PEODENPHANT	22 ALBERT ST, QUEENSCLIFF
JOHNSTONE, ROSS WILLIAM	21 STOKES ST, QUEENSCLIFF
JONAS, MORRIS ALFRED	1 PENTLAND RD, QUEENSCLIFF
JONAS, PATRICIA	1 PENTLAND RD, QUEENSCLIFF
JONAS, WAYNE STUART	1 PENTLAND RD, QUEENSCLIFF
JONES, KRISTINE MARGARET	9/23 HESSE STREET, QUEENSCLIFF
JURJEVIC, ANGELA MARIE	28 WHARF ST, QUEENSCLIFF
KANELLOS, PETER	38 HESSE STREET, QUEENSCLIFF
KARAKAN-BARKER, EMINE	1 SMITH ST, QUEENSCLIFF
KEANE, PETER WILLIAM	72 NELSON ROAD, QUEENSCLIFF
KELLY, CRENAGH MARY	25 BETHUNE ST, QUEENSCLIFF
KEMP, HECTOR EBENEZER	128 FELLOWS RD, QUEENSCLIFF
KENT, RANDALL ALISTAIR	4 FRASER ST, QUEENSCLIFF
KEON-COHEN, JUNE ELIZABETH	17 LONSDALE ST, QUEENSCLIFF
KEON-COHEN, BRYAN ANDREW	17 LONSDALE ST, QUEENSCLIFF
KERLEY, PATRICIA FRANCES	101 PT LONSDALE RD, QUEENSCLIFF
KING, JULIE ANN	14 SARA STREET, QUEENSCLIFF
KING, GAYLE MARGG	2/11 QUEEN STREET, QUEENSCLIFF
KING, WILLIAM HENRY	14 SARA STREET, QUEENSCLIFF
KINGS, DAVID THOMAS	74 KIRK RD, QUEENSCLIFF
KNIGHT, PAMELA ANNE	124 GLANEUSE RD, QUEENSCLIFF
KNIGHT, ROBERT PETER	124 GLANEUSE RD, QUEENSCLIFF
KWEE, HENDRIKA HENNY	4 LOCKWOOD ST, QUEENSCLIFF
KWEE, WIE HAN	4 LOCKWOOD ST, QUEENSCLIFF
LAMB, ROSEMARY PATRICIA	35 BEACH ST, QUEENSCLIFF
LAMBORN, CLARE ELIZABETH	21 EDGEWATER CLOSE, POINT LONSDALE
LAPPIN, PAUL JAMES	34 FLINDERS ST, QUEENSCLIFF
LAWSON, JACQUELINE ISOBEL	1 ELIZABETH ST, QUEENSCLIFF
LEDWICH, LEONARD WILLIAM	16 KING ST, QUEENSCLIFF
LEE, ANDREW	8 SWANSTON ST, QUEENSCLIFF
LEE, ELIZABETH ANNE	63 BUCKLEYS ROAD, QUEENSCLIFF
LEWIS, ROBERT DAVID	32 WILLIAMS RD, QUEENSCLIFF
LIE, PETER SVERRE FRASER	27 BUCKLEYS RD, QUEENSCLIFF
LIGHTFOOT, ELISABETH ARCHER	2/133 PT LONSDALE RD, QUEENSCLIFF
LILLEY, MARK ALLAN	4 JORDAN RD, QUEENSCLIFF
LINK, ROSINA ANN	66 GLANEUSE RD, QUEENSCLIFF
LOGAN, CHRISTOPHER WILLIAM	16 LOCKWOOD ST, QUEENSCLIFF
LOVELL, CHRISTOPHER JOHN	9 MC DONALD ROAD, QUEENSCLIFF
LOVERING, JOHN FRANCIS	11 BUCKLEYS RD, QUEENSCLIFF
LOWE, NEVILLE RAYMOND	3/71 POINT LONSDALE ROAD, QUEENSCLIFF
LUCAS, KENNETH RICHARD	80A MERCER ST, QUEENSCLIFF
LUCAS, RONALD CHARLES	80 MERCER ST, QUEENSCLIFF
MACFARLANE, IAN ALEXANDER	34 RODDICK GVE, QUEENSCLIFF
MACK, JILL BEATRICE	12 GIRVAN GVE, QUEENSCLIFF
MACK, WILLIAM STANLEY	12 GIRVAN GVE, QUEENSCLIFF
MACKLOW, ALAN WALLACE EATON	FLAT 1/104 HESSE ST, QUEENSCLIFF
MAGUIRE, SANDRA KEYE	9 BELLARINE HIGHWAY, QUEENSCLIFF

MAGUIRE, GAVIN JOHN	9 BELLARINE HIGHWAY, QUEENSCLIFF
MAIN, DENISE JOAN	6 BEDGGOOD AVE, QUEENSCLIFF
MANLY, EVELYN	31-33 BUCKLEYS RD, QUEENSCLIFF
MANLY, GERALD ARTHUR	31-33 BUCKLEYS RD, QUEENSCLIFF
MARKOVIC, MARIE ZLATA	113 GLANEUSE RD, QUEENSCLIFF
MARTIN, HELEN FRANCIS	9 ANN ST, QUEENSCLIFF
MARTIN, MICHAEL JAMES	39 LAWRENCE RD, QUEENSCLIFF
MASON, JENNIFER RUTH	11 PARDALOTE CLOSE, QUEENSCLIFF
MATTHEWS, JOHN EDMUND	117 GLANEUSE ROAD, POINT LONSDALE
MATTHEWS, MARGARET LAURINE	26 JORDAN RD, QUEENSCLIFF
MAY, JOHN ROSS	20 LOCKWOOD ST, QUEENSCLIFF
MC NIEL, DEREK ANTHONY CHAMPNESS	2 MARION ST, QUEENSCLIFF
MC NIEL, MARGARET HAMILTON	2 MARION ST, QUEENSCLIFF
MC NISH, JANE DRYBURGH	8 OCEAN RD, QUEENSCLIFF
MC NISH, ROBERT GEORGE	8 OCEAN RD, QUEENSCLIFF
MCBEAN, MARGARET ALISOUN	107 GLANEUSE RD, QUEENSCLIFF
MCCORMACK, ROBERT WILLIAM	5 SWANSTON STREET, QUEENSCLIFF
MCCOY, JOAN ISOBEL	12 THE ESPLANADE, QUEENSCLIFF
MCCURDY, JOHN GORDON	231 POINT LONSDALE RD, QUEENSCLIFF
MCDONALD, ALLAN WILLIAM	1 ELGIN GVE, QUEENSCLIFF
MCGREGOR, COLIN BRUCE	13 VICTOR ST, QUEENSCLIFF
MCGREGOR, HEATHER LOUISE	140 HESSE STREET, QUEENSCLIFF
MCHUTCHISON, IAN MARTIN	33 ALEXANDER CRES, QUEENSCLIFF
McKENZIE, TREVOR JAMES	SHOP 3 37 HESSE STREET, QUEENSCLIFF
MCKNIGHT, ALAN FRANCIS	113 PT LONSDALE RD, QUEENSCLIFF
MCLAREN, IAN	13 LONSDALE STREET, QUEENSCLIFF
MCLAUGHLIN, PATRICIA	62 LEARMONTH ST, QUEENSCLIFF
MCLEOD, JESSIE KATHLEEN	UNIT 2 3 SIMPSON ST, QUEENSCLIFF
MCLEOD, RODERICK MCKENZIE	UNIT 2 3 SIMPSON ST, QUEENSCLIFF
MCNAIR, PATRICIA JEANNE	4 SWANSTON ST, QUEENSCLIFF
MCNAIR, THOMAS FAGG	4 SWANSTON ST, QUEENSCLIFF
MCNIEL, MARGARET HAMILTON	2 MARION STREET, POINT LONSDALE
MCPHERSON, IAN WILLIAM	63 HESSE STREET, QUEENSCLIFF
MCPHERSON, JAMES WILLIAM	71 - 75 PT LONSDALE ROAD, POINT LONSDALE
MICHAEL, BEVERLEY E	34 OCEAN RD, QUEENSCLIFF
MICHAEL, BRIAN C	34 OCEAN RD, QUEENSCLIFF
MICHEL, HELEN MARION	17 KIRK RD, QUEENSCLIFF
MILLER, MARGARET CLAIR	84 KIRK RD, QUEENSCLIFF
MILLER, GERALD WOOD	84 KIRK RD, QUEENSCLIFF
MILLER, STUART PETER	83 POINT LONSDALE ROAD, QUEENSCLIFF
MILNE, JAMES EDWIN HUGH	56 GLANEUSE RD, QUEENSCLIFF
MILNE, MARGARET EVELINE	16 ALBERT ST, QUEENSCLIFF
MISSEN, RICHARD WALLACE	UNIT 3/1A GIRVAN GROVE, QUEENSCLIFF
MITCHELSON, JUDITH DIANNE	12 SWANSTON ST, QUEENSCLIFF
MONSELL-BUTLER CYNTHIA HE, LEN	42 GLANEUSE RD, QUEENSCLIFF
MORANT, KATHLEEN	3 JOHNSTONE ST, QUEENSCLIFF
MORTON, LESLEY BAXTER	36 FELLOWS RAOD, POINT LONSDALE
MOTTRAM, ANGELA MARY	8 GIRVAN GROVE, QUEENSCLIFF

MULCARE, CHRISTINE ROSEMARY	15 JACQUELINE COURT, QUEENSCLIFF
MUNDY, EILEEN EDNA	22 SWANSTON ST, QUEENSCLIFF
MUNTZ, JOSEPH MARTIN	25 GOLIGHTLY STREET, QUEENSCLIFF
MUTTON, GEOFFREY PAUL	14 MERCER ST, QUEENSCLIFF
MYER, DAVID GRENVILLE	26/28 STOKES ST, QUEENSCLIFF
MYER, PHILIP SIDNEY	34 CHESHUNT ST, QUEENSCLIFF
NASH, ALISON MARGARET	48 BAILLIEU ST, QUEENSCLIFF
NIALL, HUGH DAVID	56 BUCKLEYS RD, QUEENSCLIFF
NICHOLAS, MARSTON MENUHIN	1/33 BAILLIEU STREET, QUEENSCLIFF
NIELSEN, LEANNE MAREE	34 WHARF ST, QUEENSCLIFF
O'BEIRNE, HELEN MURIEL	4 BROOKES ST, QUEENSCLIFF
O'BEIRNE, DEREK CECIL	4 BROOKES ST, QUEENSCLIFF
O'BRIEN, ALBERT RICHARD	85 BELLARINE HIGHWAY, QUEENSCLIFF
O'BRIEN, WILLIAM DOUGLAS	2/23 HESSE STREET, QUEENSCLIFF
O'CONNOR, STEPHEN JOHN	5 LANDY COURT, QUEENSCLIFF
O'DEA, KERIN	24 BAY ST, QUEENSCLIFF
O'HALLORAN, BRIAN DANIEL	45 MERCER ST, QUEENSCLIFF
O'NEILL, JOHN JOSEPH	47 JORDAN ROAD, QUEENSCLIFF
ODAMES, VALDA	44 WINTERLEY RD, QUEENSCLIFF
OLDHAM, RUSSEL GRANT	6 ADMANS ST, QUEENSCLIFF
OLSEN, RAYMOND MERVIN	63 LEARMONTH ST, QUEENSCLIFF
ORDON, HEATHER ALICE	6 CRIGAN RD, QUEENSCLIFF
OWEN, JOHN GEOFFREY	4 FLINDERS ST, QUEENSCLIFF
PAHUJA, OM PARKASH	10 NICHOLAS CRT, QUEENSCLIFF
PALAZZESI, JENNIFER MARGARET	11 CHESHUNT ST, QUEENSCLIFF
PAMVOUXOGLOU, ELEFTERIOS	77 HESSE ST, QUEENSCLIFF
PAMVOUXOGLOU, GEORGE	70 HESSE ST, QUEENSCLIFF
PAMVOUXOGLOU, MARIA	75 HESSE ST, QUEENSCLIFF
PANZARINO, VITO LEO	6 FRASER ST, QUEENSCLIFF
PARK, HERBERT McLEOD	3 MILNE COURT, QUEENSCLIFF
PARKER, LORNA MARION	17 LAWRENCE RD, QUEENSCLIFF
PARKER, DAVID	17 SYMONDS STREET, QUEENSCLIFF
PARKER, JOHN OAKLEY	17 LAWRENCE RD, QUEENSCLIFF
PARSONS, MAUREEN PATRICIA	26 LEARMONTH ST, QUEENSCLIFF
PARSONS, TREVOR FREEMAN	11 HENRY ST, QUEENSCLIFF
PEAKE, ANDREW CRAIG	16 BEDGGOOD AVE, QUEENSCLIFF
PERRETT, JOHN WILLIAM	6 WINTERLEY RD, QUEENSCLIFF
PERRY, SHIRLEY LILLIAN	6 MERCER ST, QUEENSCLIFF
PERRY, ROSS CLYDE	6 MERCER ST, QUEENSCLIFF
PETERS, GEOFFREY	5 LOCKWOOD ST, QUEENSCLIFF
PETTIGROVE, NANCY WINIFRED	72 HESSE ST, QUEENSCLIFF
PETTY, RICHARD JOHN	10 BEACH ST, QUEENSCLIFF
PIERCE, LOYOLA ANNETTE	19 ANN ST, QUEENSCLIFF
POTTS, CAMPBELL JOHN	43 KIRK RD, QUEENSCLIFF
PROUD, MERYL MAY	24 BELLARINE HIGHWAY, QUEENSCLIFF
PROUD, JOHN KENNETH	24 BELLARINE HIGHWAY, QUEENSCLIFF
PROVAN, ELAINE DOROTHY	64 WINTERLEY RD, QUEENSCLIFF
PURCELL, KEITH STUART	23 THOMSON ST, QUEENSCLIFF
PURVIS, BARRIE DONALD	14 GOLIGHTLY ST, QUEENSCLIFF
RALPH, RHONDA BEVERLEY	16 WERRY RD, QUEENSCLIFF



RAYWARD, ANTHONY ROBERT ST JOHN	9 FRASER ST, QUEENSCLIFF
RENFREE, STEPHEN JOHN	4 BUCKLEYS RD, QUEENSCLIFF
RICHARDSON, HELEN PHYLLIS	37 WILLIAMS RD, QUEENSCLIFF
ROACH, JOHN WILLIAM	86 OCEAN RD, QUEENSCLIFF
ROBB, MARGOT FLORENCE	10 THE ESPLANADE, QUEENSCLIFF
ROGERS, PAUL DAVID	11 DOWNTON CRES, QUEENSCLIFF
ROGERSON, ALLAN IRVIN	2 EDGEWATER CLOSE, QUEENSCLIFF
RONALDSON, MICHAEL JOHN CLYDE	15 KILLEARN AVE, QUEENSCLIFF
ROUEL, JACQUES ALFRED	29 GRIMES RD, QUEENSCLIFF
RUSSELL, NORMA EVELYN	36 WILLIAMS RD, QUEENSCLIFF
RYAN, CAROLYN	1/23 HESSE STREET, QUEENSCLIFF
SALMON, RONALD WILLIAM	13 HOBSON STREET, QUEENSCLIFF
SAMMUT, VERONCIA	88 HESSE ST, QUEENSCLIFF
SANFORD, JENNIFER ELIZABETH MAIE	197 POINT LONSDALE ROAD, QUEENSCLIFF
SCHROEDER, VALERIE MAY	5 OLD GEELONG RD, QUEENSCLIFF
SCOTT, ALASTAIR DOUGLASS	44 GRIMES RD, QUEENSCLIFF
SCOTT, RUTH HERMIONE MARY	44 GRIMES RD, QUEENSCLIFF
SELKIRK, IAN WILLIAM	16 THE ESPLANADE, QUEENSCLIFF
SEMPLE, MARY LAKEL	7 ALBERT ST, QUEENSCLIFF
SEWELL, JOHN MORRIS FERGUSON	1 MILNE COURT, QUEENSCLIFF
SHALLIKER, DOROTHY HEATHER	6 QUEEN ST, QUEENSCLIFF
SINGER, RENATA	43 MERCER STREET, QUEENSCLIFF
SINGER, PETER ALBERT	43 MERCER STREET, QUEENSCLIFF
SINGLETON, BARRY ROBERT	16 MERCER STREET, QUEENSCLIFF
SKWARLO, MARIAN	11 SIMPSON ST, QUEENSCLIFF
SMELT, JOHN	11 GRANT RD, QUEENSCLIFF
SMITH, DOROTHY LOIS	29 ALBERT ST, QUEENSCLIFF
SMITH, EDWARD DURHAM	29 ALBERT ST, QUEENSCLIFF
SNOW, TERESA CAROLINE	7 LAWRENCE RD, QUEENSCLIFF
SPEED, ROSSLEIGH ASHTON	1 BEDGGOOD AVE, QUEENSCLIFF
SPITTLE, JUDITH ANNETTE	3/23 HESSE STREET, QUEENSCLIFF
SPOKES, MARGAARET JANE	SHOP 5 44 HESSE STREET, QUEENSCLIFF
SPOKES, RUSSELL JAMES	SHOP 5 44 HESSE STREET, QUEENSCLIFF
STADELMANN, JAN CHRISTINE	27 RODDICK GVE, QUEENSCLIFF
STAFFORD, BRUCE OSWALD	UNIT 1/83 PT LONSDALE RD, QUEENSCLIFF
STANLEY, MAURICE WILLIAM	10/21 HESSE STREET, QUEENSCLIFF
STEVENSON, MARGARET	5 KILLEARN AVE, QUEENSCLIFF
STONE, ANN MARGARET	2 ELLIOT COURT, QUEENSCLIFF
STONE, JOHN RICHARD	2 ELLIOT COURT, QUEENSCLIFF
SUMMERFIELD, BERNICE HAZEL	10 OLD GEELONG RD, QUEENSCLIFF
SWINSTEAD, JUDITH ANN	FLAT 1/22 JORDAN RD, QUEENSCLIFF
SYDES, CAROLINE JUDITH	9 BOWEN RD, QUEENSCLIFF
TAN, LESLEY ELEANOR	22 GRIMES RD, QUEENSCLIFF
TARASUIK, PETER	10 WARD RD, QUEENSCLIFF
THOMAS, ALFRED CHARLES	19 FLINDERS ST, QUEENSCLIFF
THOMPSON, DIANNE ELIZABETH	FLAT 2/22 JORDAN RD, QUEENSCLIFF
THOMPSON, SUSAN MARY	23 GIRVAN GVE, QUEENSCLIFF
THOMSON, NORMA JOY	28 GOLIGHTLY STREET, POINT LONSDALE
THWAITES, PETER WILLIAM LATROBE	553 - 55 BUCKLEY'S ROAD, POINT LONSDALE

TILLER, JOHN WALTER	44 STOKES ST, QUEENSCLIFF
TILLER, GLENIS ELIZABETH	44 STOKES ST, QUEENSCLIFF
TOMKIN, HEATHER	18 FELLOWS ROAD, QUEENSCLIFF
TONKS, TREVOR JOHN	36 BELLARINE HIGHWAY, QUEENSCLIFF
TORNEY, GEOFFREY WILLIAM	4 ALEXANDER CRESENT, QUEENSCLIFF
TRYTELL, SUZANNE EVEYT	54-56 STOKES ST, QUEENSCLIFF
TULLY, JAMES NORMAN	UNIT 2 13 GIRVAN GVE, QUEENSCLIFF
UNDERWOOD, ZARA MARGARET	UNIT 14 231 PT LONS RD, QUEENSCLIFF
VAN ZYL, ALBERT JOHN	2/71 POINT LONSDALE ROAD, QUEENSCLIFF
VAV ZYL, ALBERT JOHN	2/15 SIMPSON STREET, QUEENSCLIFF
VICKERS-WILLIS, CATHERINE ANNE	62 BAILIEU ST, QUEENSCLIFF
WADSWORTH, TIMOTHY MURRAY	30 OCEAN RD, QUEENSCLIFF
WALKER, JOAN DAVIES	39-41 PT LONSDALE RD, QUEENSCLIFF
WALKER, KERRIN JOHN	1 LAWRENCE RD, QUEENSCLIFF
WALLACE, MAXWELL	32 WARD RD, QUEENSCLIFF
WALTER, IAN MCGOWAN	2 BAILLIEU ST, QUEENSCLIFF
WALTER, JOHN LEWIS	9 KIRK RD, QUEENSCLIFF
WARN, DENNIS JOHN	89-91 PT LONSDALE RD, QUEENSCLIFF
WATSON, CLARISSE LAWRENCE	10 LOCKWOOD ST, QUEENSCLIFF
WATSON, WILLIAM SMITH	10 LOCKWOOD ST, QUEENSCLIFF
WHITING, AUSTIN PATRICK THOMAS	80 FELLOWS RD, QUEENSCLIFF
WILDING, BETH THERESE	60 HESSE ST, QUEENSCLIFF
WILLIAMS, GEORGE JOHN	59 STEVENS ST, QUEENSCLIFF
WILSON, KEVIN ROBERT	7 JENNIFER CRESCENT, QUEENSCLIFF
WILSON, JOANNE CORBETT	35 BEACH ST, QUEENSCLIFF
WILSON, WILLIAM JOHN	13 KIRK RD, QUEENSCLIFF
WOMERSLEY, JOHN MILLIN	64 FELLOWS RD, QUEENSCLIFF
WOODFULL, ROBERT MELV	12 BUCKLEYS RD, QUEENSCLIFF
WOODHOUSE, ROY EDWARD	UNIT 2 18 GLANEUSE RD, QUEENSCLIFF
WORRALL, EDNA ELIZABETH	6 CARNEGIE PLACE, QUEENSCLIFF
WORTHINGTON, ROSEMARY GRACE	64 BAILLIEU ST, QUEENSCLIFF
WRIGHT, EIRA	9 BAILLIEU ST, QUEENSCLIFF
WRIGLEY, MARILYN JOY	8 ETHEL CRT, QUEENSCLIFF

**Schedule B**

<b>Name</b>	<b>Address</b>
AILEY, DOROTHY CORAL	55 KING ST, QUEENSCLIFF
AITCHISON, ELIZABETH ANNE	1 CRIGAN RD, QUEENSCLIFF
AITKEN, DOROTHY JOAN	22 BETHUNE ST, QUEENSCLIFF
ALLEN, SONIA ANN	17 OLD GEELONG ROAD, QUEENSCLIFF
ANDERSON, ADRIANNE ILA ELIZABET	7 WINTERLEY RD, QUEENSCLIFF
ANDERSON, SHIRLEY LESLEY	11 QU APPELLE ST, QUEENSCLIFF
ARCHER, AILSA MARY	18 ALBERT ST, QUEENSCLIFF
ARMSTRONG, SUSAN ELIZABETH	58 WINTERLEY RD, QUEENSCLIFF
ASKIN, ELWIN LEX	2 BAILEY ST, QUEENSCLIFF
BAILEY, GWENYTH MARGARET	5 MC DONALD RD, QUEENSCLIFF
BAKER, FAY MURIAL	11 GIRVAN GVE, QUEENSCLIFF
BALLINGER, HELEN MARY	78 KIRK RD, QUEENSCLIFF

BANKS, HELEN RAE	39 NELSON RD, QUEENSCLIFF
BARKER, WINSOME JANET	13 FLINDERS ST, QUEENSCLIFF
BARLING, ISABEL	7 WAIORA COURT, QUEENSCLIFF
BARTON, LORAINÉ	21 WATER VIEW CLSE, QUEENSCLIFF
BEACHAM, EDWIN	68 STEVENS ST, QUEENSCLIFF
BEACHAM, JENNIFER	68 STEVENS ST, QUEENSCLIFF
BEDGGOOD, ROBIN	22 LOCKWOOD ST, QUEENSCLIFF
BELL, ELTHEA	7 JOHNSTONE ST, QUEENSCLIFF
BELL, RICHARD	12 BEACH ST, QUEENSCLIFF
BELLINGHAM, GRACE BARBARA	18 SWANSTON ST, QUEENSCLIFF
BELSAR, KIM MAREE	22A LEARMONTH ST, QUEENSCLIFF
BERRYMAN, BARBARA PHYLLIS	2/19 THOMSON STREET, QUEENSCLIFF
BIGELOW, JENNY ANN	52 GLANEUSE RD, QUEENSCLIFF
BOND, SUZANNE CAROLYN	16 VICTOR ST, QUEENSCLIFF
BONGIORNO, YVONNE MARY	105 GLANEUSE RD, QUEENSCLIFF
BOOTH, SHIRLEY	94 HESSE ST, QUEENSCLIFF
BORBIDGE, SHEILA FAY	57 STEVENS ST, QUEENSCLIFF
BOURKE, ELLEN MARY	54 MERCER ST, QUEENSCLIFF
BOWEN, WILMA ANNE	7 OLD GEELONG RD, QUEENSCLIFF
BRAND, CAROLYN MEREDITH	57 KIRK RD, QUEENSCLIFF
BRENCHLEY, ISABEL ANNE	22 ALEXANDER CRES, QUEENSCLIFF
BRETHERTON, SUZANNE ILMA	39 KING ST, QUEENSCLIFF
BREWER, BETTY ROSE	24 ALBERT ST, QUEENSCLIFF
BRIDGER, DENISE ELIZABETH	1 PELHAM CRT, QUEENSCLIFF
BRNE, KARMELE	2 WAIORA CRT, QUEENSCLIFF
BROPHY, APRIL ANNE	15 ANDERSON ST, QUEENSCLIFF
BROPHY, STEVEN JAMES	15 ANDERSON ST, QUEENSCLIFF
BROUGH, CHARLES RAYMOND	11 BAILLIEU ST, QUEENSCLIFF
BROWN, CARMEL MARIA	5/23 HESSE STREET, QUEENSCLIFF
BRUCE, ROSEMARY	14 ALEXANDER CRES, QUEENSCLIFF
BURGIO, FINA	22 BEACH ST, QUEENSCLIFF
BURNS, CLAIR LOUISE	21 FLINDERS ST, QUEENSCLIFF
CAIN, VIVIAN MARY	9 QUEEN ST, QUEENSCLIFF
CARLAND, ALICE EILEEN	31 STOKES ST, QUEENSCLIFF
CARROLL, KATHERINE ANNE MC CABE	1/14 GIRVAN GROVE, QUEENSCLIFF
CARTER, JUDITH MERYL	56 KING STREET, QUEENSCLIFF
CHALMERS, JUDITH ROBIN	1 KILLEARN AVE, QUEENSCLIFF
CHAPMAN, FRANCES LUCY	12 BAILLIEU STREET, QUEENSCLIFF
CHARLES, NORMA	29 LAWRENCE RD, QUEENSCLIFF
CHARMAN, CHRISTINE	8 LITTLE HESSE ST, QUEENSCLIFF
CHISHOLM, BERNADETTE ANNE	12 WHARF ST, QUEENSCLIFF
CHISHOLM, BERNARD LINDSAY	12 WHARF ST, QUEENSCLIFF
CHRISTENSEN, JILLIAN	4 MARION ST, QUEENSCLIFF
CHRISTOFFERSEN, YVONNE	83 BELLARINE HIGHWAY, QUEENSCLIFF
CHRISTOPHERS, PEGGY GWENDOLINE	16 ALEXANDER CRES, QUEENSCLIFF
CLEEVE, DEANNINE MAVIS	63 FLINDERS ST, QUEENSCLIFF
CLEMENTS, EVELYN HARRIET	15 WERRY RD, QUEENSCLIFF
CLEMENTS, JUDITH LOUISE	6 MOORE CRT, QUEENSCLIFF
CLEMENTS, MARY LILIAN	2 ARKINS STREET, QUEENSCLIFF
COCHRAN, SHIRLEY FRANCES	122 GLANEUSE RD, QUEENSCLIFF

COCHRANE, CHRISTINE ANNE	87 KING ST, QUEENSCLIFF
COCKRAM, CAROLINE	44 GLANEUSE RD, QUEENSCLIFF
COLLINA, ELENA	142 FELLOWS RD, QUEENSCLIFF
COLLINA, ROBERT ANDREW	15 JENNIFER CRESCENT, QUEENSCLIFF
CONSTANCE, BRONWYN MARGARET	54 BUCKLEYS RD, QUEENSCLIFF
COOK, GWENNYTH JOAN	28 FELLOWS RD, QUEENSCLIFF
COOPER, JOAN ROSEMARY	12 JORDAN ROAD, QUEENSCLIFF
CORDNER, ELIZABETH ANN	48-50 BUCKLEYS ROAD, QUEENSCLIFF
COSGROVE, ELIZABETH MARGARET	19 RAYLEIGH AVE, QUEENSCLIFF
COTTON, ELIZABETH	23 ALEXANDER CRES, QUEENSCLIFF
CRAMER, MARY ESTHER	5 DEAKIN ST, QUEENSCLIFF
CRAVEN, KATHLEEN	20 FLINDERS ST, QUEENSCLIFF
CROCKER, ISABEL	8 THE ESPLANADE, QUEENSCLIFF
CROCKETT, SANDRA JANE	62 WINTERLEY RD, QUEENSCLIFF
CROMIE, VALERIE GILLES	31 ALBERT ST, QUEENSCLIFF
CROWE, DEIRDRE ANN	2/28 WILLIAMS ROAD, QUEENSCLIFF
CUE, KERRY ELIZABETH	12 DEAKIN STREET, QUEENSCLIFF
CUNNINGHAM, NORMA MARGARET	161 POINT LONSDALE RD, QUEENSCLIFF
CURNOW, MARIANNE FRANCES	5 VICTOR ST, QUEENSCLIFF
D ALTERA, SHIRLEY VIOLA	9 THOMSON ST, QUEENSCLIFF
DAVIS, GWENDA	10 HOBSON ST, QUEENSCLIFF
DAY, MAUREEN THERESE	3 MURRAY ROAD, QUEENSCLIFF
DEACON, ALVIN SYDNEY	19 JENNIFER CRESCENT, QUEENSCLIFF
DEACON, PATRICIA MARGARET	19 JENNIFER CRESCENT, QUEENSCLIFF
DELLER, ROYCE LESLIE	36 GELLIBRAND ST, QUEENSCLIFF
DELLER, VIVIENNE EDNA	36 GELLIBRAND ST, QUEENSCLIFF
DERHAM, JUDITH ANN	3 MC DONALD ROAD, QUEENSCLIFF
DICKINSON, VERNA JEAN	16 HENRY ST, QUEENSCLIFF
DOBNEY, ANNE TERESA	12 VICTOR ST, QUEENSCLIFF
DOWLING, ROSEMARY	26 VICTOR STREET, QUEENSCLIFF
DOYLE, MARIE JUNE	24 VICTOR ST, QUEENSCLIFF
DRUMMOND, BARBARA KAY	26 SWANSTON ST, QUEENSCLIFF
DUCLOS, SHEILA MARY	24 JORDAN RD, QUEENSCLIFF
DYER, ERNEST CHRISTOPHER	15 HENRY ST, QUEENSCLIFF
ELLIS, BEVERLEY DAWN	10 WATER VIEW CLOSE, QUEENSCLIFF
ELLIS, LYNETTE MARGARET	5 MARION ST, QUEENSCLIFF
EPSTEIN, HARRIET GENE	11 FLINDERS ST, QUEENSCLIFF
EVANS, KATHLEEN ELLEN	104 FELLOWS RD, QUEENSCLIFF
EVERIST, MOIRA ANN	2 FELLOWS RD, QUEENSCLIFF
FARRUGIA, ANTHONY JOSEPH	2 SARA ST, QUEENSCLIFF
FELSOVARY, VICTORIA FRANCES	145 POINT LONSDALE RD, QUEENSCLIFF
FERGUSON, JUDITH MARGARET	10 WERRY RD, QUEENSCLIFF
FERRY, ROBIN FRANCES	7 LAKER DRIVE, QUEENSCLIFF
FERRY, ROBIN FRANCES HUNGERFORD	6-8 VICTOR ST, QUEENSCLIFF
FIELDS, EMILIA FILOMENA	12 OLD GEELONG ROAD, QUEENSCLIFF
FORDHAM, JENNIFER	25 THOMSON ST, QUEENSCLIFF
FORREST, ELIZABETH	7 LOCH ST, QUEENSCLIFF
FORREST, PATRICIA MARY	13 BUCKLEYS RD, QUEENSCLIFF
FORSYTHE, JUNE	3 LEARMONTH ST, QUEENSCLIFF
FOX, GEORGE HERBERT	25 GLANEUSE RD, QUEENSCLIFF

GALE, TANYA	UNIT 3/40 WINTERLEY RD, QUEENSCLIFF
GALLAGHER, MARGARET KATHERINE	2 ELIZABETH ST, QUEENSCLIFF
GAVRANIC, RAMIZA	11 WATER VIEW CLOSE, QUEENSCLIFF
GAY, ALISON CHRISTINA	15 LONSDALE ST, QUEENSCLIFF
GILLIES, ELIZABETH	18 ALEXANDER CRES, QUEENSCLIFF
GLOVER, SLOBADANKA MILLICENT	2/43 FLINDERS ST, QUEENSCLIFF
GOULD, CHRISTINE JULIA	16 BUCKLEYS RD, QUEENSCLIFF
GREENAWAY, ROBERT THOMAS	3 MARION ST, QUEENSCLIFF
GRIBBLE, ANN VERENA	6 ARKINS STREET, QUEENSCLIFF
GRIBBLE, ELINOR	27 LAWRENCE RD, QUEENSCLIFF
GRIFFITHS, KAY PHYLLIS	22 FRASER ST, QUEENSCLIFF
GROOBY, BERYL EDITH	10 ALEXANDER CRES, QUEENSCLIFF
GUNN, KAY LORRAINE	17 SIMPSON STREET, QUEENSCLIFF
HALL, MARGARET JOAN	6 LOCKWOOD ST, QUEENSCLIFF
HAMILL, DOROTHY	13 KILLEARN AVE, QUEENSCLIFF
HARGREAVES, HILDA JEAN	94 GLANEUSE RD, QUEENSCLIFF
HARLEY, DOROTHY JOY	29 JENNIFER CRESCENT, QUEENSCLIFF
HARPER, DOROTHY MARGUERITA	22 WILLIAMS RD, QUEENSCLIFF
HART, SHERLITA TEOPE	6 DOUGLAS CRT, QUEENSCLIFF
HARVEY, NANCY MAXWELL	11 ALBERT ST, QUEENSCLIFF
HAYES, CATHERINE ANN	1 NOMA COURT, QUEENSCLIFF
HAYES, OLIVE	5 NEW CRT, QUEENSCLIFF
HEAD, IAN RODGER	6 ALEXANDER CRES, QUEENSCLIFF
HEARN, JOYCE AUDREY	2 GIRVAN GVE, QUEENSCLIFF
HEWITT, BERYL MAY	2 NEW CRT, QUEENSCLIFF
HEYWOOD, DAPHNE GRACE	112 GLANEUSE RD, QUEENSCLIFF
HICKEY, SANDRA JEAN	6 GOLIGHTLY ST, QUEENSCLIFF
HILBERT, MITCHELL	7 QU APPELLE ST, QUEENSCLIFF
HILL, ARTHUR JOHN	6 GRIMES RD, QUEENSCLIFF
HILL, LLOYD THORNTON	6 GRIMES RD, QUEENSCLIFF
HILL, WILLIAM HENRY	6 GRIMES RD, QUEENSCLIFF
HOBART, MARK MICHAEL	7 ALEXANDER CRES, QUEENSCLIFF
HOBART, PAULINE ANN	7 ALEXANDER CRES, QUEENSCLIFF
HOBSON, KATHLEEN HILDA	39 KIRK RD, QUEENSCLIFF
HOLDER, ROSEMARY ELEANOR	4 BEDGGOOD AVE, QUEENSCLIFF
HOSKIN, ELIZABETH SUSAN	16 SARA STREET, QUEENSCLIFF
HOUGHTON, KATHERINE ELIZABETH	27 ALEXANDER CRES, QUEENSCLIFF
HUGGINS, DAVID FRANK	3 ANDERSON ST, QUEENSCLIFF
HUME, DULCI JUNE	34 GELLIBRAND ST, QUEENSCLIFF
HUON, HOLLY ANN	11 VICTOR ST, QUEENSCLIFF
HUTCHINS, MARGARET ELIZABETH	61 WINTERLEY RD, QUEENSCLIFF
HUTCHINS, WARWICK BERNARD	61 WINTERLEY RD, QUEENSCLIFF
HUTCHINSON, PETER JOHN	7 NIGRETTA CRT, QUEENSCLIFF
HYETT, BARBARA PAULINE	7 FRASER ST, QUEENSCLIFF
ISER, ELIZABETH ELSIE	60 FELLOWS RD, QUEENSCLIFF
JACKA, BESSIE ELOISE	26 BELLARINE HIGHWAY, QUEENSCLIFF
JACKSON, ONA KATHLEEN	4 GOLIGHTLY ST, QUEENSCLIFF
JACOBS, CYNTHIA MARY	29 BUCKLEYS RD, QUEENSCLIFF
JANKOVIC, MIHAILO	5 SPRING HILL CRT, QUEENSCLIFF
JENDE, BETTY JANE	5 MOORE CRT, QUEENSCLIFF

JENKINS, CAROLYN ANN	8 GOLIGHTLY ST, QUEENSCLIFF
JENKINS, DAVID PHILLIP	8 GOLIGHTLY ST, QUEENSCLIFF
JENKINS, PETER WILLIAM	8 GOLIGHTLY ST, QUEENSCLIFF
JOHANNSEN, BETTY JEAN	19 BAILEY ST, QUEENSCLIFF
JOHNS, BETTY CHRISTINA	6 JOHNSTONE ST, QUEENSCLIFF
JOHNSTON, MARGARET BRONWEN	50-52 FELLOWS RD, QUEENSCLIFF
JONES, SALLY ANN	139-141 PT LONSDALE RD, QUEENSCLIFF
KANELLOS, JOHN	38 HESSE STREET, QUEENSCLIFF
KEENAN, MARY VANESSA	9 CRIGAN RD, QUEENSCLIFF
KELLY, MARY AGNES	19 VICTOR ST, QUEENSCLIFF
KEMP, IRENE MAVIS	128 FELLOWS RD, QUEENSCLIFF
KINGS, KATHRYN ELIZABETH	74 KIRK RD, QUEENSCLIFF
KNIGHT, ELEANOR JOHN	11 WINTERLEY RD, QUEENSCLIFF
KNOX, NORMA NANCY	21 WERRY RD, QUEENSCLIFF
LAIRD, EDNA	5 ETHEL CRT, QUEENSCLIFF
LAKE, EMILY MARY	32 GELLIBRAND ST, QUEENSCLIFF
LAKE, KENNETH	32 GELLIBRAND ST, QUEENSCLIFF
LANCASHIRE, SCOTT MURRAY	24 GOLIGHTLY ST, QUEENSCLIFF
LANCASHIRE-JUDD, BEVERLEY	24 GOLIGHTLY ST, QUEENSCLIFF
ALLISON, LATINA GIUSEPPA	61 LEARMONTH ST, QUEENSCLIFF,
LATTIMORE, MARGOT ANNE	2 NICHOLAS CRT, QUEENSCLIFF
LEE, BEVERLEY ANNE	63 BUCKLEYS ROAD, QUEENSCLIFF
LEISHMAN, ROSLYN KAYE	1 MOORE CRT, QUEENSCLIFF
LEWIS, MARGERY CHRISTINE	3 KILLEARN AVE, QUEENSCLIFF
LIE, SALLY LYNNE	27 BUCKLEYS RD, QUEENSCLIFF
LINSDALL, DOROTHY MAY	32 GRIMES RD, QUEENSCLIFF
LLOYD, THOMAS ROGER	3 SARA ST, QUEENSCLIFF
LOGAN, JANE ELIZABETH	16 LOCKWOOD ST, QUEENSCLIFF
LOVERING, JENNIFER KERRY	11 BUCKLEYS RD, QUEENSCLIFF
MACAFEE, CAROLYN MARY	46 FELLOWS RD, QUEENSCLIFF
MACAULAY, ISOBEL MAREE	11 JOHNSTONE ST, QUEENSCLIFF
MACFARLANE, SYLVIA	34 RODDICK GVE, QUEENSCLIFF
MACKINDER, GEORGE ROBERT	13 ALEXANDER CRES, QUEENSCLIFF
MACLEOD, SHIRLEY ELIZABETH	65 BUCKLEYS RD, QUEENSCLIFF
MADDISON, MARY CRAWFORD	6 OCEAN RD, QUEENSCLIFF
MADDOCKS, JOAN FLORENCE	9 ALEXANDER CRESCENT, QUEENSCLIFF
MAGGS, LORNA	42 GRIMES RD, QUEENSCLIFF
MAGUIRE, MABEL AILEEN	7 BELLARINE HIGHWAY, QUEENSCLIFF
MANDERSON, RAE ELLEN	5 WAIORA CRT, QUEENSCLIFF
MANDUCA, DONATO	27 FLINDERS ST, QUEENSCLIFF
MANDUCA, LORETTA	27 FLINDERS ST, QUEENSCLIFF
MARCH, ALLISON MAY	7 BAILEY ST, QUEENSCLIFF
MARDLING, ANTHONY JOHN	8 GIRVAN GROVE, QUEENSCLIFF
MARDLING, JONATHON PAUL	8 GIRVAN GROVE, QUEENSCLIFF
MARDLING, MARGARET MARY	8 GIRVAN GROVE, QUEENSCLIFF
MARDLING, STEPHEN FRANCIS	8 GIRVAN GROVE, QUEENSCLIFF
MARRIOTT, CAROLINE	7 ALBERT ST, QUEENSCLIFF
MARRIOTT, EDWARD ROBERT	7 ALBERT ST, QUEENSCLIFF
MARTIN, MAUREEN ELIZABETH	7 BUCKLEYS RD, QUEENSCLIFF
MC CAUL, LUCY MARGARET	19 GIRVAN GVE, QUEENSCLIFF

MC FARLANE, HEATHER MCKELLAR	7 CAROLINE ST, QUEENSCLIFF
MC INERNY, MARIE THERESE	55 WINTERLEY RD, QUEENSCLIFF
MC KINNON, JANESE RUTH	1 SARA ST, QUEENSCLIFF
MCCABE, BETTY LORRAINE	47 KIRK RD, QUEENSCLIFF
MCCURDY, MICHELE ANNETTE	231 POINT LONSDALE RD, QUEENSCLIFF
MCGREGOR, COLLEEN JOY	140 HESSE STREET, QUEENSCLIFF
MCHUTCHISON, JILLIAN YVONNE	33 ALEXANDER CRES, QUEENSCLIFF
MCKENZIE, EMILIE ELIZABETH	6 ELLIOT CRT, QUEENSCLIFF
MCKENZIE, PAMELA LOUISE	5 ELGIN GVE, QUEENSCLIFF
MCKNIGHT, LENETTE AMELIA	113 PT LONSDALE RD, QUEENSCLIFF
MCLAREN, ROBIN	13 LONSDALE STREET, QUEENSCLIFF
MCLEAN, BEVERLEY ELSIE	17 BOWEN RD, QUEENSCLIFF
MCLEOD, PATRICIA JOAN	2 BROOKES ST, QUEENSCLIFF
MCSWEENEY, MARGARET M	58 BAILLIEU ST, QUEENSCLIFF
MELLER, MURIEL DENISE	21 BOWEN RD, QUEENSCLIFF
MERRIMAN, SUZANNE IRENE	54 FLINDERS ST, QUEENSCLIFF
MIDDLETON, ELIZABETH CLARE	27 GOLIGHTLY STREET, QUEENSCLIFF
MILIKINS, SUSAN FRANCIS	144 FELLOWS RD, QUEENSCLIFF
MILLER, EMILY FAHEY	37 GRIMES RD, QUEENSCLIFF
MIOLO, MARGHERITA GUISEPPINA	22 MERCER ST, QUEENSCLIFF
MUIR, FRANCIS MAXWELL	3 LAWRENCE RD, QUEENSCLIFF
NAM, PAMELA ELIZABETH	7 ARKINS STREET, QUEENSCLIFF
NEAVE, MARCIA ANN	27 BAILLIEU ST, QUEENSCLIFF
NELSON, CAMPBELL STUART	8 BEDGGOOD AVE, QUEENSCLIFF
NELSON, JEAN ELLEN	8 BEDGGOOD AVE, QUEENSCLIFF
NELSON, TIMOTHY SCOTT MCDONALD	8 BEDGGOOD AVE, QUEENSCLIFF
NICHOLAS, JENEFER JANE	1/33 BAILLIEU STREET, QUEENSCLIFF
NICHOLLS, MARGERY ELEANOR	8 BUCKLEYS RD, QUEENSCLIFF
O'BRIEN, JANIS LOUISE	2/23 HESSE STREET, QUEENSCLIFF
O'CONNOR, GUY PHILLIP GERARD	5 LANDY COURT, QUEENSCLIFF
O'FLYNN, ANN MAREE	7 LEARMONTH ST, QUEENSCLIFF
O'HALLORAN, MARIE DENISE	4 KIORA ST, QUEENSCLIFF
O'NEILL, FRANCOISE MARGUERITE	47 JORDAN ROAD, QUEENSCLIFF
O'SULLEVAN, NATALIE MARY	3 NEW CRT, QUEENSCLIFF
O'SULLEVAN, RITA MARION	3 NEW CRT, QUEENSCLIFF
O'SULLIVAN, MARY JOSEPHINE	60 BUCKLEYS RD, QUEENSCLIFF
OGDEN, THOMAS	8 ANDERSON ST, QUEENSCLIFF
OLDFIELD, JOAN M	45 KIRK RD, QUEENSCLIFF
ORCHARD, CYNTHIA MAY	26A SIMPSON STREET, QUEENSCLIFF
PAHUJA, ASHUA	10 NICHOLAS CRT, QUEENSCLIFF
PALFERY, JUDITH ANNE	61 WINTERLEY RD, QUEENSCLIFF
PANTIS, CHRISSE	6 BEACH ST, QUEENSCLIFF
PANZARINO, MARIO	6 FRASER ST, QUEENSCLIFF
PAYNE, GWENDA ELIZABETH	30 ANDERSON ST, QUEENSCLIFF
PEAKE, ROBERT GRAHAM	16 BEDGGOOD AVE, QUEENSCLIFF
PEAKE, SANDRA LOIS	16 BEDGGOOD AVE, QUEENSCLIFF
PEARCE, JEAN ANNE	10 RAYLEIGH AVE, QUEENSCLIFF
PEARSON, CAROLE	52 OCEAN RD, QUEENSCLIFF
PERMEZEL, JILLIAN LESLEY	4 PELHAM CRT, QUEENSCLIFF
PERRETT, ANN LOUISEA	6 WINTERLEY RD, QUEENSCLIFF

PETERS, HEATHER	5 LOCKWOOD ST, QUEENSCLIFF
PETTY, SALLY ELIZABETH	10 BEACH ST, QUEENSCLIFF
PICCOLOTTO, SANTINA	59 HESSE ST, QUEENSCLIFF
PILGRIM, MARY NANCY	3 BEDGGOOD AVE, QUEENSCLIFF
PINCH, MARJORIE JEAN	9 WERRY RD, QUEENSCLIFF
PIZZEY, GEOFFREY BOYCE	32 GELLIBRAND ST, QUEENSCLIFF
PIZZEY, RHONDA ANNETTE	32 GELLIBRAND ST, QUEENSCLIFF
POOLE, VERA EMILY	35 GRIMES RD, QUEENSCLIFF
POTTER, JUNE ELAINE	13 BAILEY ST, QUEENSCLIFF
POTTS, SUSAN JANE	43 KIRK RD, QUEENSCLIFF
PRODROMIDIS, VIKI	67 HESSE STREET, QUEENSCLIFF
PULLEN, BARRY THOMAS	28 WHARF ST, QUEENSCLIFF
PULLEN, MARGARET ISABEL	28 WHARF ST, QUEENSCLIFF
PURCELL, GWENNETH ROSE	23 THOMSON ST, QUEENSCLIFF
PURVIS, MARGARET JOAN	14 GOLIGHTLY ST, QUEENSCLIFF
PYE, KEVIN ARTHUR	72 NELSON RD, QUEENSCLIFF
QUANCHI, BARBARA MARY	UNIT 2 108 HESSE ST, QUEENSCLIFF
RAYWARD, ELIZABETH ANN	9 FRASER ST, QUEENSCLIFF
REES, VALDA MAY	1 ANN ST, QUEENSCLIFF
REID, MARY VIRGINIA	7 MILNE COURT, QUEENSCLIFF
RICHARDSON, LYNNE FRANCES	21 GLANEUSE RD, QUEENSCLIFF
ROBERTS, GLENDA MAY	34 WARD RD, QUEENSCLIFF
ROBERTSON, CATHERINE MARGARET	2 ALEXANDER CRES, QUEENSCLIFF
ROBERTSON, JUDITH MAY	7 EDGEWATER CLOSE, QUEENSCLIFF
ROBINSON, MARGARET	10 LANDY COURT, QUEENSCLIFF
ROBINSON, MARGARET DAPHNE	FLAT 1 44 FELLOWS RD, QUEENSCLIFF
ROBINSON, SUSAN MARY	6 LOCH ST, QUEENSCLIFF
ROBINSON, TIMOTHY KERSLAKE	6 LOCH ST, QUEENSCLIFF
ROBSON, BETTY JEAN	32 BELLARINE HIGHWAY, QUEENSCLIFF
ROBSON, SUZANNE MARY	20 BELLARINE HIGHWAY, QUEENSCLIFF
ROGERS, ANDREW DAVID	44 BUCKLEYS RD, QUEENSCLIFF
ROGERS, END MARY	44 BUCKLEYS RD, QUEENSCLIFF
ROGERS, JENNIFER JOY	44 BUCKLEYS RD, QUEENSCLIFF
ROGERS, DELPHINE ISABEL ZUHRE	11 DOWNTON CRES, QUEENSCLIFF
ROGERSON, MARGARET ADA	2 EDGEWATER CLOSE, QUEENSCLIFF
ROME, MARGARET ANNE	4 NOMA COURT, QUEENSCLIFF
ROUTSON, CLARI JOSEPHINE	5 BUCKLEYS RD, QUEENSCLIFF
ROWBOTTOM, ELAINE MARY	66 LEARMONTH STREET, QUEENSCLIFF
ROYLE, PAMELA ANN	3 QUAPPELLE ST, QUEENSCLIFF
RUSSO, AILEEN MAY	13 RAYLEIGH AVE, QUEENSCLIFF
RYAN, MARGERY DOROTHEA	26 ALEXANDER CRES, QUEENSCLIFF
RYMER, ELIDIA LUISE HEDWIG	4 MC DONALD ROAD, QUEENSCLIFF
SALMON, HEATHER LORRAINE	13 HOBSON STREET, QUEENSCLIFF
SATCHELL, MARY ELIZABETH	14 PENTLAND RD, QUEENSCLIFF
SCHLEIGER, END ESME	3 JACQUELINE COURT, QUEENSCLIFF
SCHMIDT, VALMA FLORENCE	195 POINT LONSDALE RD, QUEENSCLIFF
SCHOFFELEN, HEATHER JUNE	28 WARD ROAD, QUEENSCLIFF
SCICLUNA, DORIS	56 NELSON RD, QUEENSCLIFF
SCICLUNA, VINCENT	56 NELSON RD, QUEENSCLIFF
SCULLI, THERESA	237 POINT LONSDALE RD, QUEENSCLIFF



SERPELL, MARJORY MAY  
SIMONS, MALCOLM JAMES  
SIMPSON, PATRICIA LILLIAN  
SIRGIOVANNI, SHEILA MARGARET  
SISSON, PHYLLIS MAY  
SKWARLO, ROMAN  
SLOSS, JEAN BARBARA  
SMAIL, ANNIE JEAN  
SOLOMON, MARGARET MAY  
SOUPIONAS, ACRIVOULA  
SOUTER, WINIFRED IMELDA  
SPRING, MARGARET JEAN  
STAFFORD, JULIE GERALDINE  
STALTARO, FILOMENA  
STANSFIELD-SMITH, MARY PATRICIA  
STATHIS, NAFSIKA  
STATHOPOULOS, ELEFThERIA  
STEAD, SYLVIA LILLIAN  
STEEL, HILARY OCTAVIA LOUISE  
STIRLING, RUTH ALEXANDRA  
STRANG, LOLA CHRISTINE  
STRATFORD, LORRAINE MARGARET  
STRICKLAND, MIRIAM BERYL  
STUCKEY, JILL MARJORIE  
SUTHERLAND, ELIZABETH MARY  
TAIT, ANDREA MICHELLE  
TAIT, RICKY KENTON  
TARASUIK, ANNEMARIE INGRID  
TARTARO, FRANCA  
TARTARO, GILDO  
TARTARO, LUCIA  
TARZIA, LINA  
TAYLOR, CHERYL ANN  
TAYLOR, HELEN ANNE  
TERRILL, EULALIE ALICE  
THOMAS, OLIVE QUEEN  
THOMAS, PATRICIA  
THOMSON, DEANNE ELISE  
THORNE, ALISON BERTHA  
THORNTON, WILMA  
TIMCKE, BARBARA  
TORNEY, JANET MARY  
TRIBUIANI, LAURA PATRICIA  
TROON, AMELIA JOAN  
TSITAS, SOULE  
TYRRELL, JOY LYNETTE  
VALENTINE, MURIEL NINA  
VALENTINE, NOELENE ANN  
VAN ASSCHE, ROSALIND  
VAN ZYL, ROSE  
FLAT 1/8 THOMSON ST, QUEENSCLIFF  
68 NELSON RD, QUEENSCLIFF  
UNIT 10/231 PT LONS RD, QUEENSCLIFF  
18 OLD GEELONG ROAD, QUEENSCLIFF  
60 STEVENS ST, QUEENSCLIFF  
11 SIMPSON ST, QUEENSCLIFF  
23 BAILLIEU ST, QUEENSCLIFF  
22 RAYLEIGH AVE, QUEENSCLIFF  
46 JORDAN RD, QUEENSCLIFF  
7 WATER VIEW CLOSE, QUEENSCLIFF  
2 NIGRETTA CRT, QUEENSCLIFF  
32/34 BUCKLEYS RD, QUEENSCLIFF  
UNIT 1/83 PT LONSDALE RD, QUEENSCLIFF  
45 NELSON ROAD, QUEENSCLIFF  
15 BAILEY ST, QUEENSCLIFF  
204 POINT LONSDALE RD, QUEENSCLIFF  
18 FLINDERS ST, QUEENSCLIFF  
19 ALEXANDER CRES, QUEENSCLIFF  
41 BUCKLEYS ROAD, QUEENSCLIFF  
32 STOKES ST, QUEENSCLIFF  
12 WERRY RD, QUEENSCLIFF  
22 LEARMONTH ST, QUEENSCLIFF  
15 VICTOR STREET, QUEENSCLIFF  
5 RAYLEIGH AVE, QUEENSCLIFF  
6 ELIZABETH ST, QUEENSCLIFF  
22 BELLARINE HIGHWAY, QUEENSCLIFF  
22 BELLARINE HIGHWAY, QUEENSCLIFF  
10 WARD RD, QUEENSCLIFF  
228 FELLOWS ROAD, QUEENSCLIFF  
230 FELLOWS ROAD, QUEENSCLIFF  
230 FELLOWS ROAD, QUEENSCLIFF  
108 FELLOWS RD, QUEENSCLIFF  
48 NELSON RD, QUEENSCLIFF  
11 BEDGGOOD AVE, QUEENSCLIFF  
12 BELLARINE HIGHWAY, QUEENSCLIFF  
FLAT 7 3-5 NELSON RD, QUEENSCLIFF  
11 PENTLAND RD, QUEENSCLIFF  
24 WARD RD, QUEENSCLIFF  
11 RAGLAN ST, QUEENSCLIFF  
63 STEVENS ST, QUEENSCLIFF  
57 BUCKLEYS RD, QUEENSCLIFF  
4 ALEXANDER CRESENT, QUEENSCLIFF  
10 ELLIOT CRT, QUEENSCLIFF  
6 SIMPSON ST, QUEENSCLIFF  
58 HESSE ST, QUEENSCLIFF  
8 WATER VIEW CLOSE, QUEENSCLIFF  
1/43 FLINDERS ST, QUEENSCLIFF  
13 JENNIFER CRESCENT, QUEENSCLIFF  
13 ANN ST, QUEENSCLIFF  
2/71 POINT LONSDALE ROAD,  
QUEENSCLIFF

VAUGHAN, DOROTHY ANNE	2 ETHEL CRT, QUEENSCLIFF
VAUX, MARGARET HOPE	25 WILLIAMS RD, QUEENSCLIFF
VENA, PAULA CATHERINE MARGARET	14 OLD GEELONG ROAD, QUEENSCLIFF
WADE, MARY LOUISE	5 WATER VIEW CLOSE, QUEENSCLIFF
WAGSTAFF, WENDY JOY	2 CRIGAN RD, QUEENSCLIFF
WAITES, WALTER ERNEST	50 OCEAN RD, QUEENSCLIFF
WALKER, BETH WINIFRED	18-20 BAILLIEU ST, QUEENSCLIFF
WALKER, NANCY ADA	4 CAROLINE ST, QUEENSCLIFF
WALLACE, MARGARET ANN	32 WARD RD, QUEENSCLIFF
WALSH, MARIE THERESE	13 JOHNSTONE ST, QUEENSCLIFF
WARN, LYNETTE JOY	89-91 PT LONSDALE RD, QUEENSCLIFF
WASHINGTON, JUDITH BERNICE	43 WILLIAMS ROAD, QUEENSCLIFF
WATERHOUSE, JUDITH ANN	27 RAYLEIGH AVE, QUEENSCLIFF
WEIR, JANET	33 LAWRENCE RD, QUEENSCLIFF
WELSH, HAZEL GRACE	28 ANDERSON ST, QUEENSCLIFF
WESTBURY, JOYCE LOUGHLIN	35 STOKES ST, QUEENSCLIFF
WESTRUP, BERYL	49 MERCER ST, QUEENSCLIFF
WHITELAW, MARGARET JEAN	87 GLANEUSE RD, QUEENSCLIFF
WILLIAMS, JANICE ELIZABETH	13 KILLEARN AVE, QUEENSCLIFF
WILLIAMS, TERENCE RONALD	13 KILLEARN AVE, QUEENSCLIFF
WILLIAMS, DOROTHY ELAINE	59 STEVENS ST, QUEENSCLIFF
WILSON, MARGARET JEAN	7 JENNIFER CRESCENT, QUEENSCLIFF
WILSON, HELEN RENFREY	30 GOLIGHTLY STREET, QUEENSCLIFF
WILSON, KATHRYN ANNE	13 KIRK RD, QUEENSCLIFF
WINGROVE, SANDRA GWENDOLINE	58 MERCER ST, QUEENSCLIFF
WITCOMBE, GREGORY JOHN	36 BUCKLEYS ROAD, QUEENSCLIFF
WITCOMBE, HELEN ANNE	36 BUCKLEYS ROAD, QUEENSCLIFF
WOODFULL, BRUCE ARTHUR	12 BUCKLEYS RD, QUEENSCLIFF
WOODFULL, LYDA JOY	12 BUCKLEYS RD, QUEENSCLIFF
WOODHOUSE, VIRGINIA JANE	UNIT 2 18 GLANEUSE RD, QUEENSCLIFF
WORTLEY, JULIE ANNE	59 BUCKLEYS RD, QUEENSCLIFF
WORTLEY, MARJORIE ELIZABETH	18 KIRK RD, QUEENSCLIFF
YATES, CAROLYN ANNE	13 ALBERT ST, QUEENSCLIFF
ZIKOS, JENNIFER RUTH	19 STEVENS ST, QUEENSCLIFF

Dated 4 March 1996

Responsible Minister:

ROGER M. HALLAM, MLC  
Minister for Local Government

KATHY WILSON  
Clerk of the Executive Council

**Local Government Act 1989**  
**STONNINGTON CITY COUNCIL**  
Correction to voters' roll

The Governor in Council acting under section 43 (1) (b) of the **Local Government Act 1989**,  
ORDERS THAT:

1. This Order comes into operation on the day it is published in the Government Gazette.
2. The names and addresses provided in schedule A to this Order are to be deleted from the voters' roll for Stonnington City Council.

3. The names and addresses provided in schedule B to this Order are to be included on the voters' roll for Stonnington City Council.

**Schedule A  
ORRONG WARD**

<b>SURNAME</b>	<b>CHRISTIAN NAMES</b>	<b>PROPERTY LOCATION</b>
BIRD	Robert E	10/298 Williams Road, Toorak
BLAMPIED	Robin T	9/298 Williams Road, Toorak 3142
BOWIE	Annette J	7/298 Williams Road, Toorak 3142
POLLA-MOUNTER	John A	7/298 Williams Road, Toorak 3142
BROISE	Norma D	23/298 Williams Road, Toorak
CAMERON	Elizabeth M	4/284 Williams Road, Toorak
CAMPBELL	Angela F	12/298 Williams Road, Toorak
CARTLEDGE	Harold K	2/298 Williams Road, Toorak 3142
CORAM	Patrick M	5/298 Williams Road, Toorak 3142
DAVIDSON	Marion L	16/298 Williams Road, Toorak
DUCKETT	Anthony P	294 Williams Road, Toorak 3142
EMBLING	Stewart A	296 Williams Road, Toorak 3142
GIRGIS	Ireny	300A Williams Road, Toorak 3142
GOSTON	Bernard	3/284 Williams Road, Toorak 3142
HELMER	Claudia	290 Williams Road, Toorak 3142
LANGHORNE	William G	282 Williams Road, Toorak 3142
LEONARD	Edward B	15/298 Williams Road, Toorak
LILL	John C	288 Williams Road, Toorak 3142
LUCAS	Diana C	1/298 Williams Road, Toorak 3142
OPAT	Tamara	1/284 Williams Road, Toorak 3142
PECK	Brenda E	14/298 Williams Road, Toorak
FOX	Sandra E	276 Williams Road, Toorak 3142
ROSENBERG	Peter A	276 Williams Road, Toorak 3142
FROHNERT	Klaus-Peter	278 Williams Road, Toorak 3142
MCINTOSH	Martin S	4/298 Williams Road, Toorak 3142
REINBACH	Peter H	19/298 Williams Road, Toorak
RICHARDS	William J	286 Williams Road, Toorak 3142
ROBERTSON	Marilyn J	11/298 Williams Road, Toorak
RUPIC	Joseph A	22/298 Williams Road, Toorak
SHEARS	Ross A	292 Williams Road, Toorak 3142
SMITH	Patricia I	6/298 Williams Road, Toorak 3142
SZER	Ivan	5/284 Williams Road, Toorak 3142
WOOD	William L	18/298 Williams Road, Toorak

**HAWKS BURN WARD**

<b>SURNAME</b>	<b>CHRISTIAN NAMES</b>	<b>PROPERTY LOCATION</b>
ABOUSABHA	Sameh	9/86 Cromwell Road, South Yarra
ALLISON	Ivy M	62 Cromwell Road, South Yarra
ALVIN	Elaine M	20/36 Cromwell Road, South Yarra 3141
BALDWIN	Gary J	3/48 Cromwell Road, South Yarra 3141
BARNARD	Theodore L	8/86 Cromwell Road, South Yarra 3141
BEASLEY	Kevin	7/82 Cromwell Road, South Yarra 3141
BELCASTRO	Antonio F	22/36 Cromwell Road, South Yarra 3141
BARLOW	Roger N	44 Cromwell Road, South Yarra 3141
BELL	David J	84 Cromwell Road, South Yarra 3141

BIGGAR	Sylvia M	16/48 Cromwell Road, South Yarra 3141
BLACKMAN	Barbara E	2/42-42A Cromwell Road, South Yarra
BRIEN	John W	4/36 Cromwell Road, South Yarra 3141
BOURCHIER	Christine E	16/36 Cromwell Road, South Yarra 3141
BUTLER	David W	11/86 Cromwell Road, South Yarra 3141
CAIRNDUFF	Desmond J	10/82 Cromwell Road, South Yarra 3141
CHANDLER	Fiona Joy	3/36 Cromwell Road, South Yarra 3141
CHIN	Simon	6/82 Cromwell Road, South Yarra 3141
COPLEY	Megan E	11/48 Cromwell Road, South Yarra 3141
DABKE	Kishor P	9/36 Cromwell Road, South Yarra 3141
DARGAVEL	John B	1/48 Cromwell Road, South Yarra 3141
DE LUCA	Antonio	3/34 Cromwell Road, South Yarra 3141
DOBBIN	Nelson H	11/34 Cromwell Road, South Yarra 3141
ELLIS	Daphne J	3/86 Cromwell Road, South Yarra 3141
FEATHER	Leslie O	64 Cromwell Road, South Yarra 3141
FERGUS	Amanda	7/86 Cromwell Road, South Yarra 3141
FOX	Timothy G	10/34 Cromwell Road, South Yarra 3141
FOX	Arthur J	10/34 Cromwell Road, South Yarra 3141
GRANT	Barbara G	15/34 Cromwell Road, South Yarra 3141
HAJICOSTAS	Jim	52 Cromwell Road, South Yarra 3141
HARRIS	Judith	58 Cromwell Road, South Yarra 3141
HATTAM	Kathleen M	38 Cromwell Road, South Yarra 3141
HENRY	Choline	7/48 Cromwell Road, South Yarra 3141
HO	Chooi-Hon	2/82 Cromwell Road, South Yarra
HOLAIN	Petra	8/48 Cromwell Road, South Yarra 3141
JONES	Nancy L	4/48 Cromwell Road, South Yarra 3141
HUNTER	Mary-Jean G	50 Cromwell Road, South Yarra 3141
JACKSON	Penelope J	1/80 Cromwell Road, South Yarra 3141
SPRY	Robert H	1/80 Cromwell Road, South Yarra 3141
KANDLIN	Frank	4/32 Cromwell Road, South Yarra
KELLAM	Laurence A	1/56 Cromwell Road, South Yarra 3141
KELYNACK	Lyane	4/82 Cromwell Road, South Yarra 3141
KERR	Suzanne E	2/48 Cromwell Road, South Yarra 3141
KING	Thomas A	12A/48 Cromwell Road, South Yarra 3141
KITAGAWA	Kazuhiko	12/36 Cromwell Road, South Yarra 3141
WHITTON	Ian M	12/36 Cromwell Road, South Yarra
KRISHAN	Bal	8/82 Cromwell Road, South Yarra 3141
LEE	Kwok P	8/34 Cromwell Road, South Yarra 3141
LUGOSI	Alexander	1/34 Cromwell Road, South Yarra 3141
LOUEY	Ken K	9/82 Cromwell Road, South Yarra 3141
MAIR	Dorothy J	78 Cromwell Road, South Yarra 3141
MARSHALL	Joy V	5/34 Cromwell Road, South Yarra
MARTIN	Ellen L	15/48 Cromwell Road, South Yarra 3141
MAWLEY	Jillian K	10/48 Cromwell Road, South Yarra 3141
MCQUALTER	Heather M	12/48 Cromwell Road, South Yarra 3141
MEDCALF	Patricia M	18/48 Cromwell Road, South Yarra 3141
MCMULLAN	Geraldine M	7/34 Cromwell Road, South Yarra 3141
MOSS	Christopher John	21/36 Cromwell Road, South Yarra 3141
NICOLAOU	Nicholas	6/36 Cromwell Road, South Yarra 3141
NIKITIN	Helen M	13/36 Cromwell Road, South Yarra 3141

O'DEA	Marjory R	1/86 Cromwell Road, South Yarra 3141
O'NEIL	Margaret A	17/48 Cromwell Road, South Yarra 3141
ONG	Joon Hoon	11/36 Cromwell Road, South Yarra 3141
PARSONS	Robert C	10/86 Cromwell Road, South Yarra 3141
PICHLER	Erna	21/48 Cromwell Road, South Yarra 3141
PICHLER	Alfred	20/48 Cromwell Road, South Yarra 3141
PHAN	Kha S	14/36 Cromwell Road, South Yarra 3141
POROZNY	Noreen E.	10/36 Cromwell Road, South Yarra 3141
REED	Vivienne M	14/48 Cromwell Road, South Yarra 3141
RICHARDSON	Lucy M	5/36 Cromwell Road, South Yarra 3141
RUWOLT	Judith E	2/86 Cromwell Road, South Yarra 3141
SARGENT	Leo P	1/82 Cromwell Road, South Yarra 3141
SARMAS	Soraya	7/36 Cromwell Road, South Yarra 3141
SELF	Anthony J	9/34 Cromwell Road, South Yarra 3141
SMITH	Yvonne F	12/82 Cromwell Road, South Yarra 3141
SOLOW	Moya	12/86 Cromwell Road, South Yarra 3141
SONG	Deng H	23/36 Cromwell Road, South Yarra 3141
SUDICH	Adrian	4/34 Cromwell Road, South Yarra 3141
SUTHERLAND	Corinne	3/56 Cromwell Road, South Yarra 3141
SYMONS	Brian D	19/36 Cromwell Road, South Yarra 3141
TAMANIKA	Jean E	11/82 Cromwell Road, South Yarra 3141
TAPSELL	Clive R	13/34 Cromwell Road, South Yarra 3141
THOMAS	Rupert C	78A Cromwell Road, South Yarra
TOMKINS	Ian D	6/34 Cromwell Road, South Yarra 3141
VADASZ	Elizabeth	19/48 Cromwell Road, South Yarra 3141
WILSON	Janet E	8/36 Cromwell Road, South Yarra 3141
YUNG	Robert H	60 Cromwell Road, South Yarra 3141

**COMO WARD**

<b>SURNAME</b>	<b>CHRISTIAN NAME</b>	<b>PROPERTY LOCATION</b>
ALLEN	Keith L	16/270 Williams Road, Toorak 3142
AMBROSE	John K	5/270 Williams Road, Toorak 3142
ANDREOLA	George	14/270 Williams Road, Toorak 3142
ANDRULIS	Michael G	250 Williams Road, Toorak 3142
ARMSTRONG	Wilhelmina	3/222 Williams Road, Toorak 3142
BARCHAM	Roy J	2/264 Williams Road, Toorak 3142
BEAZER	Margaret A	11/270 Williams Road, Toorak 3142
BESSELL	Raymond L	12/270 Williams Road, Toorak 3142
BETTS	Elsie V	2/272 Williams Road, Toorak 3142
BISHOP	Elizabeth A	248 Williams Road, Toorak 3142
CAHILL	Bernadette M	17/270 Williams Road, Toorak 3142
FROST	Kathleen E	17/270 Williams Road, Toorak 3142
CALZINI	Jennifer	6/256 Williams Road, Toorak 3142
CHAO	Winnie	4/264 Williams Road, Toorak 3142
CHINCARINI	Domenica C	10/270 Williams Road, Toorak 3142
EBERT	Marlene D	9/270 Williams Road, Toorak 3142
ESSLINYER	Brad	2/222 Williams Road, Toorak 3142
FORKASIEWICZ	Anna	5/272 Williams Road, Toorak 3142
FRANKLIN	Brenda	2/274 Williams Road, Toorak 3142
GIBBES	Mary J	6/270 Williams Road, Toorak 3142

HADDAD	Samir	1/222 Williams Road, Toorak 3142
HAND	John	8/274 Williams Road, Toorak 3142
HICKEY	Glen T	244 Williams Road, Toorak 3142
HIGGINS	Paul M	15/270 Williams Road, Toorak 3142
HOERNER	Johann H	9/274 Williams Road, Toorak 3142
HUTT	Margaret J	14/256 Williams Road, Toorak 3142
TU	Lynette M	14/256 Williams Road, Toorak 3142
IEVERS	Jeffrey C	8/270 Williams Road, Toorak 3142
JONES	Lloyd	224 Williams Road, Toorak 3142
KENT	Raoul	4/274 Williams Road, Toorak 3142
LEE	Fu Chin	1/264 Williams Road, Toorak 3142
LIM	Nancy	2/256 Williams Road, Toorak 3142
LIN	Min Wen	2/270 Williams Road, Toorak 3142
LIVERMORE	Michael D	2/274 Williams Road, Toorak 3142
LLOYD	Effie E	12/264 Williams Road, Toorak 3142
LUMLEY	Enid J	6/264 Williams Road, Toorak 3142
MCKEW	Judith A	11/272 Williams Road, Toorak 3142
MAAS	Werner R	10/264 Williams Road, Toorak 3142
MADISON	Graeme M	6/272 Williams Road, Toorak 3142
MONDSCHIEN	Elsbeth J	4/272 Williams Road, Toorak 3142
MORGAN	Joyce E	7/272 Williams Road, Toorak 3142
NG	Kim L	9/264 Williams Road, Toorak 3142
NG	Shui K	14/264 Williams Road, Toorak 3142
NOSK	Hy	4/270 Williams Road, Toorak 3142
KIRTLEY	Stephen G	4/270 Williams Road, Toorak 3142
OLNEY	Maree	246 Williams Road, Toorak 3142
ONG	Siew M	240 Williams Road, Toorak 3142
ORCHARD	David C	10/256 Williams Road, Toorak 3142
PARSONS	Frank A	10/274 Williams Road, Toorak 3142
PATRICK	Evan	1/272 Williams Road, Toorak 3142
PERRY	Helen E	5/222 Williams Road, Toorak 3142
PORCIANI	Barbara	9/256 Williams Road, Toorak 3142
POWELL	Thomas C	16/256 Williams Road, Toorak 3142
RENZI	Franc	12/256 Williams Road, Toorak 3142
RUBENSTEIN	Daniel	1/274 Williams Road, Toorak 3142
RYAN	John W	3/256 Williams Road, Toorak 3142
SABBAGH	Anwar	7/270 Williams Road, Toorak 3142
SEIDLER	Jan	7/274 Williams Road, Toorak 3142
SHIPP	David J	242 Williams Road, Toorak 3142
SPENCER	Philip A	252 Williams Road, Toorak 3142
STIRLING	Kim S	13/270 Williams Road, Toorak 3142
SZENDEI	John	5/274 Williams Road, Toorak 3142
TU	Warren	1/256 Williams Road, Toorak 3142
WADMAN	Shirley D	7/256 Williams Road, Toorak 3142
WATERTON	Joan P	4/258 Williams Road, Toorak 3142
YUEN	Kwok C	11/264 Williams Road, Toorak 3142
ZAVOD	Allen H	238 Williams Road, Toorak 3142
BAYLEY	Martin	1/28 St. Georges Road. Armadale 3143
MURSTIN	Maurice	8/28 St. Georges Road. Armadale 3143
CAPPADONA	Anthony P	7/27 St. Georges Road. Armadale 3143

CARTER	Lynette E	6/27 St. Georges Road. Armadale 3143
CHIU	Tzong P	3/18 St. Georges Road. Armadale 3143
CHRISTIE	Frank D	10/28 St. Georges Road. Armadale 3143
COHEN	Erna	9/9 St. Georges Road. Armadale 3143
COLLINS	Rae B	5/28 St. Georges Road. Armadale 3143
CORAM	Margaret D	10/18 St. Georges Road. Armadale 3143
CRIBBIN	Anne C	12/9 St. Georges Road. Armadale 3143
DARGAN	Rosemary C	10/27 St. Georges Road. Armadale 3143
DAVIS	Gregory R	12/27 St. Georges Road. Armadale 3143
DENHOLM	Neil F	14/27 St. Georges Road. Armadale 3143
DRUMMOND	Jennifer M	2/27 St. Georges Road. Armadale 3143
FAUCKNER	Catherine M	7/9 St. Georges Road. Armadale 3143
FITZROY	Nicholas J	8/9 St. Georges Road. Armadale 3143
FORSTER	Jean M	6 St. Georges Road. Armadale 3143
GYOFFY	Elizabeth	Unit 11/27 St. Georges Rd. Armadale 3143
HASSALL	Charles D	15/27 St. Georges Road. Armadale 3143
HAYES	Albert A	8 St. Georges Road. Armadale 3143
JELINEK	Edna Y	4/9 St. Georges Road. Armadale 3143
JOHNSON	Russell A	6/28 St. Georges Road. Armadale 3143
KARDASIS	Haido	19 St. Georges Road. Armadale 3143
KIMPTON	Erika E	17 St. Georges Road. Armadale 3143
KIRKHAM	Colin E	4/27 St. Georges Road. Armadale 3143
KYRIAZOPOULOS	Spiros	13 St. Georges Road. Armadale 3143
LATIMER	Rosemary L	16/27 St. Georges Road. Armadale 3143
LIEW	Kon	1/27 St. Georges Road. Armadale 3143
LOWRY	Rosanne E	21 St. Georges Road. Armadale 3143
MCDAVITT	Jillian M	6/9 St. Georges Road. Armadale 3143
MELLOR	Alfred B	3/10 St. Georges Road. Armadale 3143
MORTON	Anne E	2/9 St. Georges Road. Armadale 3143
PROCTOR	Natasha	16 St. Georges Road. Armadale 3143
RAYMOND	Roger L	9/18 St. Georges Road. Armadale 3143
SANDERS	Judith A	3/27 St. Georges Road. Armadale 3143
SHARP	Ronald H	2/10 St. Georges Road. Armadale 3143
SILBERSTEIN	Stan S	7/28 St. Georges Road. Armadale 3143
TAY	Yoke W	5/27 St. Georges Road. Armadale 3143
TIPPETT	Francis C	8/18 St. Georges Road. Armadale 3143
URBANIK	Justin	6/18 St. Georges Road. Armadale 3143
WEINER	Lilian	5/18 St. Georges Road. Armadale 3143
WETTENHALL	Hugh R	7/18 St. Georges Road. Armadale 3143
XYNOS	George	15 St. Georges Road. Armadale 3143
ZLOTNIK	Gena	9/28 St. Georges Road. Armadale 3143

**SCHEDULE B  
ORRONG WARD**

SURNAME	CHRISTIAN NAMES	PROPERTY LOCATION
ABOUSABHA	Sameh	9/86 Cromwell Road. South Yarra 3141
ALLISON	Ivy M	62 Cromwell Road, South Yarra 3141
ALVIN	Elaine M	20/36 Cromwell Road, South Yarra 3141
BALDWIN	Gary J	3/48 Cromwell Road, South Yarra 3141
BARNARD	Theodore L	8/86 Cromwell Road, South Yarra 3141

BEASLEY	Kevin	7/82 Cromwell Road, South Yarra 3141
BELCASTRO	Antonio F	22/36 Cromwell Road, South Yarra 3141
BARLOW	Roger N	44 Cromwell Road, South Yarra 3141
BELL	David J	84 Cromwell Road, South Yarra 3141
BIGGAR	Sylvia M	16/48 Cromwell Road, South Yarra 3141
BLACKMAN	Barbara E	2/42-42A Cromwell Road, South Yarra
BRIEN	John W	4/36 Cromwell Road, South Yarra 3141
BOURCHIER	Christine E	16/36 Cromwell Road, South Yarra 3141
BUTLER	David W	11/86 Cromwell Road, South Yarra 3141
CAIRNDUFF	Desmond J	10/82 Cromwell Road, South Yarra 3141
CHANDLER	Fiona Joy	3/36 Cromwell Road, South Yarra 3141
CHIN	Simon	6/82 Cromwell Road, South Yarra 3141
COPLEY	Megan E	11/48 Cromwell Road, South Yarra 3141
DABKE	Kishor P	9/36 Cromwell Road, South Yarra 3141
DARGAVEL	John B	1/48 Cromwell Road, South Yarra 3141
DE LUCA	Antonio	3/34 Cromwell Road, South Yarra 3141
DOBBIN	Nelson H	11/34 Cromwell Road, South Yarra 3141
ELLIS	Daphne J	3/86 Cromwell Road, South Yarra 3141
FEATHER	Leslie O	64 Cromwell Road, South Yarra 3141
FERGUS	Amanda	7/86 Cromwell Road, South Yarra 3141
FOX	Timothy G	10/34 Cromwell Road, South Yarra 3141
FOX	Arthur J	10/34 Cromwell Road, South Yarra 3141
GRANT	Barbara G	15/34 Cromwell Road, South Yarra 3141
HAJICOSTAS	Jim	52 Cromwell Road, South Yarra 3141
HARRIS	Judith	58 Cromwell Road, South Yarra 3141
HATTAM	Kathleen M	38 Cromwell Road, South Yarra 3141
HENRY	Caroline	7/48 Cromwell Road, South Yarra 3141
HO	Chooi-Hon	2/82 Cromwell Road, South Yarra 3141
HOLAIN	Petra	8/48 Cromwell Road, South Yarra 3141
JONES	Nancy L	4/48 Cromwell Road, South Yarra 3141
HUNTER	Mary-Jean G	50 Cromwell Road, South Yarra 3141
JACKSON	Penelope J	1/80 Cromwell Road, South Yarra 3141
SPRY	Robert H	1/80 Cromwell Road, South Yarra 3141
KANDLIN	Frank	4/32 Cromwell Road, South Yarra 3141
KELLAM	Laurence A	1/56 Cromwell Road, South Yarra 3141
KELYNACK	Lyane	4/82 Cromwell Road, South Yarra 3141
KERR	Suzanne E	2/48 Cromwell Road, South Yarra 3141
KING	Thomas A	12A/48 Cromwell Road, South Yarra 3141
KITAGAWA	Kazuhiro	12/36 Cromwell Road, South Yarra 3141
WHITTON	Ian M	12/36 Cromwell Road, South Yarra 3141
KRISHAN	Bal	8/82 Cromwell Road, South Yarra 3141
LEE	Kwok P	8/34 Cromwell Road, South Yarra 3141
LUGOSI	Alexander	1/34 Cromwell Road, South Yarra 3141
LOUEY	Ken K	9/82 Cromwell Road, South Yarra 3141
MAIR	Dorothy J	78 Cromwell Road, South Yarra 3141
MARSHALL	Joy V	5/34 Cromwell Road, South Yarra 3141
MARTIN	Ellen L	15/48 Cromwell Road, South Yarra 3141
MAWLEY	Jillian K	10/48 Cromwell Road, South Yarra 3141
MCQUALTER	Heather M	12/48 Cromwell Road, South Yarra 3141
MEDCALF	Patricia M	18/48 Cromwell Road, South Yarra 3141



MCMULLAN	Geraldine M	7/34 Cromwell Road, South Yarra 3141
MOSS	Christopher John	21/36 Cromwell Road, South Yarra 3141
NICOLAOU	Nicholas	6/36 Cromwell Road, South Yarra 3141
NIKITIN	Helen M	13/36 Cromwell Road, South Yarra 3141
O'DEA	Marjory R	1/86 Cromwell Road, South Yarra 3141
O'NEIL	Margaret A	17/48 Cromwell Road, South Yarra 3141
ONG	Joon Hoon	11/36 Cromwell Road, South Yarra 3141
PARSONS	Robert C	10/86 Cromwell Road, South Yarra 3141
PICHLER	Erna	21/48 Cromwell Road, South Yarra 3141
PICHLER	Alfred	20/48 Cromwell Road, South Yarra 3141
PHAN	Kha S	14/36 Cromwell Road, South Yarra 3141
POROZNY	Noreen E	10/36 Cromwell Road, South Yarra 3141
REED	Vivienne M	14/48 Cromwell Road, South Yarra 3141
RICHARDSON	Lucy M	5/36 Cromwell Road, South Yarra 3141
RUWOLT	Judith E	2/86 Cromwell Road, South Yarra 3141
SARGENT	Leo P	1/82 Cromwell Road, South Yarra 3141
SARMAS	Soraya	7/36 Cromwell Road, South Yarra 3141
SELF	Anthony J	9/34 Cromwell Road, South Yarra 3141
SMITH	Yvonne F	12/82 Cromwell Road, South Yarra 3141
SOLOW	Moya	12/86 Cromwell Road, South Yarra 3141
SONG	Deng H	23/36 Cromwell Road, South Yarra 3141
SUDICH	Adrian	4/34 Cromwell Road, South Yarra 3141
SUTHERLAND	Corinne	3/56 Cromwell Road, South Yarra 3141
SYMONS	Brian D	19/36 Cromwell Road, South Yarra 3141
TAMANIKA	Jean E	11/82 Cromwell Road, South Yarra 3141
TAPSELL	Clive R	13/34 Cromwell Road, South Yarra 3141
THOMAS	Rupert C	78A Cromwell Road, South Yarra 3141
TOMKINS	Ian D	6/34 Cromwell Road, South Yarra 3141
VADASZ	Elizabeth	19/48 Cromwell Road, South Yarra 3141
WILSON	Janet E	8/36 Cromwell Road, South Yarra 3141
YUNG	Robert H	60 Cromwell Road, South Yarra 3141
ALLEN	Keith L	16/270 Williams Road, Toorak 3142
AMBROSE	John K	5/270 Williams Road, Toorak 3142
ANDREOLA	George	14/270 Williams Road, Toorak 3142
ANDRULIS	Michael G	250 Williams Road, Toorak 3142
ARMSTRONG	Wilhelmina	3/222 Williams Road, Toorak 3142
BARHAM	Roy J	2/264 Williams Road, Toorak 3142
BEAZER	Margaret A	11/270 Williams Road, Toorak 3142
BESSELL	Raymond L	12/270 Williams Road, Toorak 3142
BETTS	Elsie V	2/272 Williams Road, Toorak 3142
BISHOP	Elizabeth A	248 Williams Road, Toorak 3142
CAHILL	Bernadette M	17/270 Williams Road, Toorak 3142
FROST	Kathleen E	17/270 Williams Road, Toorak 3142
CALZINI	Jennifer	6/256 Williams Road, Toorak 3142
CHAO	Winnie	4/264 Williams Road, Toorak 3142
CHINCARINI	Domenica C	232 Williams Road, Toorak 3142
CONNOLLY	David A	3/258 Williams Road, Toorak 3142
CUDMORE	Michael A	10/270 Williams Road, Toorak 3142
EBERT	Marlene D	9/270 Williams Road, Toorak 3142
ESSLINYER	Brad	2/222 Williams Road, Toorak 3142

FORKASIEWICZ	Anna	5/272 Williams Road, Toorak 3142
FRANKLIN	Brenda	2/274 Williams Road, Toorak 3142
GIBBES	Mary J	6/270 Williams Road, Toorak 3142
HADDAD	Samir	1/222 Williams Road, Toorak 3142
HAND	John	8/274 Williams Road, Toorak 3142
HICKEY	Glen T	244 Williams Road, Toorak 3142
HIGGINS	Paul M	15/270 Williams Road, Toorak 3142
HOERNER	Johann H	9/274 Williams Road, Toorak 3142
HUTT	Margaret J	14/256 Williams Road, Toorak 3142
TU	Lynette M	14/256 Williams Road, Toorak 3142
IEVERS	Jeffrey C	8/270 Williams Road, Toorak 3142
JONES	Lloyd	224 Williams Road, Toorak 3142
KENT	Raoul	4/274 Williams Road, Toorak 3142
LEE	Fu Chin	1/264 Williams Road, Toorak 3142
LIM	Nancy	2/256 Williams Road, Toorak 3142
LIN	Min Wen	2/270 Williams Road, Toorak 3142
LIVERMORE	Michael D	2/274 Williams Road, Toorak 3142
LLOYD	Effie E	12/264 Williams Road, Toorak 3142
LUMLEY	Enid J	6/264 Williams Road, Toorak 3142
MCKEW	Judith A	11/272 Williams Road, Toorak 3142
MAAS	Werner R	10/264 Williams Road, Toorak 3142
MADISON	Graeme M	6/272 Williams Road, Toorak 3142
MONDSCHIEN	Eispeth J	4/272 Williams Road, Toorak 3142
MORGAN	Joyce E	9/264 Williams Road, Toorak 3142
NG	Shui K	14/264 Williams Road, Toorak 3142
NOSK	Hy	4/270 Williams Road, Toorak 3142
OLNEY	Marce	246 Williams Road, Toorak 3142
ONG	Siew M	240 Williams Road, Toorak 3142
ORCHARD	David C	10/256 Williams Road, Toorak 3142
PARSONS	Frank A	10/274 Williams Road, Toorak 3142
PATRICK	Evan	1/272 Williams Road, Toorak 3142
PERRY	Helen E	5/222 Williams Road, Toorak 3142
PORCIANI	Barbara	9/256 Williams Road, Toorak 3142
POWELL	Thomas C	16/256 Williams Road, Toorak 3142
RENZI	Franc	12/256 Williams Road, Toorak 3142
RUBENSTEIN	Daniel	1/274 Williams Road, Toorak 3142
RYAN	John W	3/256 Williams Road, Toorak 3142
SABBAGH	Anwar	7/270 Williams Road, Toorak 3142
SEIDLER	Jan	7/274 Williams Road, Toorak 3142
SHIPP	David J	242 Williams Road, Toorak 3142
SPENCER	Philip A	252 Williams Road, Toorak 3142
STIRLING	Kim S	13/270 Williams Road, Toorak 3142
SZENDEI	John	5/274 Williams Road, Toorak 3142
TU	Warren	1/256 Williams Road, Toorak 3142
WADMAN	Shirley D	7/256 Williams Road, Toorak 3142
WATERTON	Joan P	4/258 Williams Road, Toorak 3142
YUEN	Kwok C	11/264 Williams Road, Toorak 3142
ZAVOD	Allen H	238 Williams Road, Toorak 3142

**COMO WARD**

<b>SURNAME</b>	<b>CHRISTIAN NAMES</b>	<b>PROPERTY LOCATION</b>
BIRD	Robert E	10/298 Williams Road, Toorak 3142
BLAMPIED	Robin T	9/298 Williams Road, Toorak 3142
BOWIE	Annette J	7/298 Williams Road, Toorak 3142
POLLA-MOUNTER	John A	7/298 Williams Road, Toorak 3142
BROISE	Norma D	23/298 Williams Road, Toorak 3142
CAMERON	Elizabeth M	4/284 Williams Road, Toorak 3142
CAMPBELL	Angela F	12/298 Williams Road, Toorak 3142
CARTLEDGE	Harold K	2/298 Williams Road, Toorak 3142
CORAM	Patrick M	5/298 Williams Road, Toorak 3142
DAVIDSON	Marion L	16/298 Williams Road, Toorak 3142
DUCKETT	Anthony P	294 Williams Road, Toorak 3142
EMBLING	Stewart A	296 Williams Road, Toorak 3142
GIRGIS	Ireny	300A Williams Road, Toorak 3142
GOSTON	Bernard	3/284 Williams Road, Toorak 3142
HELMER	Claudia	290 Williams Road, Toorak 3142
LANGHORNE	William G	282 Williams Road, Toorak 3142
LEONARD	Edward B	15/298 Williams Road, Toorak 3142
LILL	John C	288 Williams Road, Toorak 3142
LUCAS	Diana C	1/298 Williams Road, Toorak 3142
OPAT	Tamara	1/284 Williams Road, Toorak 3142
PECK	Brenda E	14/298 Williams Road, Toorak 3142
FOX	Sandra E	276 Williams Road, Toorak 3142
ROSENBERG	Peter A	276 Williams Road, Toorak 3142
FROHNERT	Klaus-Peter	278 Williams Road, Toorak 3142
MCINTOSH	Martin S	4/298 Williams Road, Toorak 3142
REINBACH	Peter H	19/298 Williams Road, Toorak 3142
RICHARDS	William J	286 Williams Road, Toorak 3142
ROBERTSON	Marilyn J	11/298 Williams Road, Toorak 3142
RUPIC	Joseph A	22/298 Williams Road, Toorak 3142
SHEARS	Ross A	292 Williams Road, Toorak 3142
SMITH	Patricia I	6/298 Williams Road, Toorak 3142
SZER	Ivan	5/284 Williams Road, Toorak 3142
WOOD	William L	18/298 Williams Road, Toorak

**ARMADALE WARD**

<b>SURNAME</b>	<b>CHRISTIAN NAMES</b>	<b>PROPERTY LOCATION</b>
BAYLEY	Martin	1/28 St. Georges Road. Armadale 3143
BURSTIN	Maurice	8/28 St. Georges Road. Armadale 3143
CAPPADONA	Anthony P	7/27 St. Georges Road. Armadale 3143
CARTER	Lynette E	6/27 St. Georges Road. Armadale 3143
CHIU	Tzong P	3/18 St. Georges Road. Armadale 3143
CHRISTIE	Frank D	10/28 St. Georges Road. Armadale 3143
COHEN	Erna	9/9 St. Georges Road. Armadale 3143
COLLINS	Rae B	5/28 St. Georges Road. Armadale 3143
CORAM	Margaret D	10/18 St. Georges Road. Armadale 3143
CRIBBIN	Anne C	12/9 St. Georges Road. Armadale 3143
DARGAN	Rosemary C	10/27 St. Georges Road. Armadale 3143
DAVIS	Gregory R	12/27 St. Georges Road. Armadale 3143

DENHOLM	Neil F	14/27 St.Georges Road.Armadale 3143
DRUMMOND	Jennifer M	2/27 St.Georges Road. Armadale 3143
FAUCKNER	Catherine M	7/9 St.Georges Road. Armadale 3143
FITZROY	Nicholas J	8/9 St.Georges Road. Armadale 3143
FORSTER	Jean M	6 St.Georges Road. Armadale 3143
GYOFFY	Elizabeth	Unit 11/27 St.Georges Rd. Armadale 3143
HASSALL	Charles D	15/27 St.Georges Road.Armadale 3143
HAYES	Albert A	8 St.Georges Road. Armadale 3143
JELINEK	Edna Y	4/9 St.Georges Road.Armadale 3143
JOHNSON	Russell A	6/28 St.Georges Road.Armadale 3143
KARDASIS	Haido	19 St.Georges Road. Armadale 3143
KIMPTON	Erika E	17 St.Georges Road. Armadale 3143
KIRKHAM	Colin E	4/27 St.Georges Road.Armadale 3143
KYRIAZOPOULOS	Spiros	13 St.Georges Road. Armadale 3143
LATIMER	Rosemary L.	16/27 St.Georges Road. Armadale 3143
LIEW	Kon	1/27 St.Georges Road.Armadale 3143
LOWRY	Rosanne E	21 St.Georges Road. Armadale 3143
MCDAVITT	Jillian M	6/9 St.Georges Road. Armadale 3143
MELLOR	Alfred B	3/10 St.Georges Road.Armadale 3143
MORTON	Anne E	2/9 St.Georges Road. Armadale 3143
PROCTOR	Natasha	16 St.Georges Road.Armadale 3143
RAYMOND	Roger L	9/18 St.Georges Road.Armadale 3143
SANDERS	Judith A	3/27 St.Georges Road.Armadale 3143
SHARP	Ronald H	2/10 St.Georges Road.Armadale 3143
SILBERSTEIN	Stan S	7/28 St.Georges Road. Armadale 3143
TAY	Yoke W	5/27 St.Georges Road. Armadale 3143
TIPPETT	Francis C	8/18 St.Georges Road. Armadale 3143
URBANIK	Justin	6/18 St.Georges Road.Armadale 3143
WEINER	Lilian	5/18 St.Georges Road.Armadale 3143
WETTENHALL	Hugh R	7/18 St.Georges Road.Armadale 3143
XYNOS	George	15 St.Georges Road.Armadale 3143
ZLOTNIK	Gena	9/28 St.Georges Road. Armadale 3143

Dated 4 March 1996

Responsible Minister:

ROGER M. HALLAM, MLC

Minister for Local Government

KATHY WILSON  
Clerk of the Executive Council

**Local Government Act 1989**

**DAREBIN CITY COUNCIL**

Correction to voters' roll

The Governor in Council acting under section 43 (1) (b) of the **Local Government Act 1989**,  
ORDERS THAT:

1. This Order comes into operation on the day it is published in the Government Gazette.
2. The names and addresses provided in schedule A to this Order are to be deleted from the voters' roll for Darebin City Council.
3. The names and addresses provided in schedule B to this Order are to be included on the voters' roll for Darebin City Council.

**Schedule A**

WARD	NAME	PROPERTY
JAMES	OFFENBERGER, Arie	1/1 Clyde Street Thornbury
JAMES	KONSTANTINOOU, Epaminontos	1/29 Clyde Street Thornbury
JAMES	FALVO, Antonio	3/29 Clyde Street Thornbury
JAMES	KATOPOTHIS, Aggeios	7/29 Clyde Street Thornbury
JAMES	STOIKOS, Panagiolis	8/29 Clyde Street Thornbury
JAMES	KATSIFOLIS, Helen	53 Clyde Street Thornbury
JAMES	MC DOWELL, Evan Leslie	79 Clyde Street Thornbury
JAMES	SIMPSON, Richard John	81 Clyde Street Thornbury

**Schedule B**

WARD	NAME	PROPERTY
BARUNAH	OFFENBERGER, Arie	1/1 Clyde Street Thornbury
BARUNAH	KONSTANTINOOU, Epaminontos	1/29 Clyde Street Thornbury
BARUNAH	FALVO, Antonio	3/29 Clyde Street Thornbury
BARUNAH	KATOPOTHIS, Aggeios	7/29 Clyde Street Thornbury
BARUNAH	STOIKOS, Panagiolis	8/29 Clyde Street Thornbury
BARUNAH	KATSIFOLIS, Helen	53 Clyde Street Thornbury
BARUNAH	MC DOWELL, Evan Leslie	79 Clyde Street Thornbury
BARUNAH	SIMPSON, Richard John	81 Clyde Street Thornbury

Dated 4 March 1996

Responsible Minister:

ROGER M. HALLAM, MLC  
Minister for Local Government

KATHY WILSON  
Clerk of the Executive Council

**Local Government Act 1989**  
**COLAC OTWAY SHIRE COUNCIL**  
Correction to 1996-1997 voters' roll

The Governor in Council acting under section 43 (1) (b) of the **Local Government Act 1989**,  
ORDERS THAT:

1. This Order comes into operation on the day it is published in the Government Gazette.
2. The names and addresses provided in schedule A to this Order are to be deleted from the voters' roll for Colac Otway Shire Council.
3. The names and addresses provided in schedule B to this Order are to be included on the voters' roll for Colac Otway Shire Council.

**Schedule A**

WARD	NAME	PROPERTY
Murray	KININMONTH, Hugh Walker	RMB 9885, Irrewillipe Road Barongarook

**Schedule B**

WARD	NAME	PROPERTY
Colac	KININMONTH, Hugh Walker	RMB 9885, Irrewillipe Road Barongarook

Dated 4 March 1996

Responsible Minister:

ROGER M. HALLAM, MLC  
Minister for Local Government

KATHY WILSON  
Clerk of the Executive Council

**Local Government Act 1989**  
**BOROONDARA CITY COUNCIL**  
 Correction to 1996-1997 voters' roll

The Governor in Council acting under section 43 (1) (b) of the **Local Government Act 1989**,  
**ORDERS THAT:**

1. This Order comes into operation on the day it is published in the Government Gazette.
2. The names and addresses provided in schedule A to this Order are to be deleted from the voters' roll for Boroondara City Council.
3. The names and addresses provided in schedule B to this Order are to be included on the voters' roll for Boroondara City Council.

**Schedule A**

WARD	NAME	PROPERTY
Glenferrie	MURRAY, Brendan John	394 Tooronga Road Hawthorn East
Studley	JEFFRESS, Stephen Ronald	104 Burwood Road Hawthorn
Studley	CHOWN, Alfred John	12 Chrystobel Crescent Hawthorn
Studley	FINCHER, Geoffrey Bruce	24 Chrystobel Crescent Hawthorn
Studley	CHAZAN, Samuel	812 Glenferrie Road Hawthorn

**Schedule B**

WARD	NAME	PROPERTY
Gardiner	MURRAY, Brendan John	394 Tooronga Road Hawthorn East
Glenferrie	JEFFRESS, Stephen Ronald	104 Burwood Road Hawthorn
Glenferrie	CHOWN, Alfred John	12 Chrystobel Crescent Hawthorn
Glenferrie	FINCHER, Geoffrey Bruce	24 Chrystobel Crescent Hawthorn

Dated 4 March 1996

Responsible Minister:

ROGER M. HALLAM, MLC  
 Minister for Local Government

KATHY WILSON  
 Clerk of the Executive Council

**Local Government Act 1989**  
**STONNINGTON CITY COUNCIL ORDER**

The Governor in Council acting under section 220R of the **Local Government Act 1989**  
**ORDERS THAT—**

*Definitions*

1. In this Order—

“Act” means the **Local Government Act 1989**.

“Centre” means the Chadstone Regional Shopping Centre.

“Council” means the Stonnington City Council.

“Owner” means the registered proprietor and beneficial owner in fee simple of the land more particularly described in Schedule 1 of this Order and known as the Chadstone Regional Shopping Centre.

“Property” means the land on which the Centre is situated and described in Schedule 1 of this Order and any improvements.

“Rates” means any rates under Part 8 of the Act but does not include a special rate.

*Agreement*

2. In recognition of both:

- an Agreement dated 30 July 1992 between the former City of Malvern and the Owner which provided for the expansion of the centre; and
- the hardship that would be caused by an immediate introduction of the capital improved system of valuation (CIV) decided upon by the Council on 30 January 1995,

this Order provides that the Council and the Owner may enter into an agreement for a period of five years from the financial year 1996-97 to

2000-01 to provide for the staged implementation of the increase in rates required by the move to CIV.

3. Under such agreement, the Council may strike a concessional rate for the Property for any or all of the years in the five year period.

4. Section 182 of the Act does not apply in respect of the rates to be declared or levied by the Council in respect of the Property for the 1996-1997, 1997-1998, 1998-1999, 1999-2000 and the 2000-2001 financial years.

*Commencement*

5. This Order comes into operation on the day it is published in the Government Gazette.

SCHEDULE 1

Certificates of Title Volume 10188 Folios 453 and 454 each being one equal undivided half part or share of all that piece of land in the Parish of Prahran at Gardiner, being the land in Plan of Consolidation No. 174749P, together with the drainage, sewerage and gas supply easements created by Instrument G843011.

Certificates of Title Volume 10188 Folios 455 and 456, each being one equal undivided half part or share of all that land being Lots 384 and 385 on Plan of Subdivision No. 10246, Parish of Prahran at Gardiner.

Dated 4 March 1996

Responsible Minister:

ROGER M. HALLAM, MLC  
Minister for Local Government

KATHY WILSON  
Clerk of the Executive Council

**Local Government Act 1989**  
**ORDER ALTERING THE BOUNDARIES OF**  
**THE MUNICIPAL DISTRICTS OF**  
**THE BULOKE SHIRE COUNCIL AND THE**  
**NORTHERN GRAMPPIANS SHIRE**  
**COUNCIL**

WHEREAS the Minister for Local Government has certified to the Governor in Council that—

- (a) the proposed boundary change is of a minor nature;
- (b) the Buloke Shire Council and the Northern Grampians Shire Council whose municipal districts are affected by the proposed change, have approved of the proposed change; and

- (c) public notice of the proposed change was given in the municipal districts of the Buloke Shire Council and the Northern Grampians Shire Council.

NOW THEREFORE, The Governor in Council acting under Part 10C of the **Local Government Act 1989** ORDERS THAT—

1. *Commencement*

This Order comes into operation on the day it is published in the Government Gazette.

2. *Alteration of the Boundaries of the Buloke Shire Council*

On the day this Order comes into operation the boundaries of the municipal district of the Buloke Shire Council shall be fixed as described in Schedule 1.

3. *Alteration of the Boundaries of the Northern Grampians Shire Council*

On the day this Order comes into operation the boundaries of the municipal district of the Northern Grampians Shire Council shall be fixed as described in Schedule 2.

SCHEDULE 1

**BOUNDARIES OF THE MUNICIPAL**  
**DISTRICT OF THE BULOKE SHIRE**  
**COUNCIL**

*Altered and Redefined*

Commencing on the Sunraysia Highway at Swanwater North Road; thence south-easterly by the Sunraysia Highway to the road forming the western boundary of allotment 11, section 5, Township of Cope Cope; thence south-westerly by that road to the St.Arnaud-Donald Railway; thence south-easterly by that railway to a point in line with the south-eastern boundary of allotment 15, section 10; thence south-westerly by a line and that boundary to the northern boundary of allotment 13; thence westerly by that boundary to the road forming the western boundary of allotment 1, section F, Parish of Swanwater; thence southerly by that road to the road forming the southern boundary of allotment 2; thence westerly by that road and Browns Road to the road forming the eastern boundary of the Parish of Rich Avon East; thence southerly by that road to the road forming the southern boundary of allotment 1, section 15, Parish of Rich Avon East; thence westerly by that road and the road forming the southern boundaries of allotments 2, 3, 4 and 6 to the

Richardson River; thence further westerly by the northern boundary of the Parish of Rich Avon West to the road forming the eastern boundary of allotment 39, section C, Parish of Laen; thence northerly by that road to Middle Settlement Road; thence westerly by that road to the Donald-Laen Road; thence northerly by that road to the road forming the southern boundary of allotment 8; thence westerly by that road to the road forming the western boundary of allotment 11; thence northerly by that road to the road forming the southern boundary of allotment 14; thence westerly by that road to the Burrum-Lawler Road; thence northerly by that road and north-easterly by the Donald-Murtoa Road to the western boundary of allotment 1, section B, being a point on the western boundary of the parish; thence generally northerly by the western boundaries of the Parishes of Laen, Carron and Watchem to South Boundary Road; thence westerly by that road to the road forming the western boundary of allotment 34, Parish of Wilkur; thence northerly by that road to the Warracknabeal-Birchip Road; thence south-westerly by that road to Rupanyup Road; thence northerly by that road to the road forming the southern boundary of allotment 178, Parish of Bangerang; thence westerly by that road to Beyal Road; thence northerly by that road to Galaquil East Road; thence westerly by that road to Bells Road; thence northerly by that road and the Birchip-Rainbow Road to West Boundary Road; thence northerly by that road to the road forming the southern boundary of the Parish of Curyo; thence further northerly by the road forming the western boundaries of the Parishes of Curyo and Watchugga to Two Mile Road; thence easterly by that road, Kellys Road and the road forming the northern boundary of the Parish of Watchugga to the road forming the western boundary of the Parish of Willangie; thence northerly by that road, McDowells Road, Broads Road and Mitchells Road to the Lascelles-Sea Lake Road; thence northerly by that road to Ninda South West School Road; thence further northerly by that road to Woodburns Road; thence westerly by that road to the eastern angle of allotment 40B, Parish of Boorong; thence further westerly by the southern boundary of the parish to the road forming its western boundary; thence northerly by that road to the road forming the southern boundary of the Parish of Tyenna; thence westerly by that road to the road forming the

western boundary of allotment 64, Parish of Tyenna; thence northerly by that road to the road forming the southern boundary of the Parish of Pirro; thence easterly by that boundary to Boundary Road; thence northerly by that road to the southern boundary of the Parish of Mittyack; thence easterly by that boundary and south-easterly by the north-eastern boundary of the Parish of Pier-Millan to the northern shore of Lake Tyrrell; thence generally easterly by that shore to the northern boundary of the Parish of Lianiduck; thence easterly by that boundary and southerly by the eastern boundaries of that parish and the Parishes of Moortworra, Moah and Tyrrell to the Swan Hill Boundary Road; thence easterly by that road to the Lalbert Creek; thence southerly, easterly and again southerly by that creek to the Mattiskes Tank Road; thence easterly by that road to the eastern boundary of the Parish of Murnungin; thence northerly by that boundary to the northern boundary of allotment 30, section B, Parish of Lalbert; thence easterly by that boundary and a line in continuation to the northern shore of Lake Lalbert; thence south-westerly and south-easterly by the shore of Lake Lalbert to the Lalbert Creek; thence southerly by that creek to the Donald-Swan Hill Road; thence south-westerly by that road to the northern boundary of allotment 25A, section 4, Parish of Towaninny; thence easterly and southerly by the northern and eastern boundaries of that allotment to the southern boundary of allotment 26A; thence easterly by that boundary, easterly and south-easterly by the northern and eastern boundaries of allotment 22A to Gardner Road; thence southerly by that road and easterly by Towaninny Road to the road forming the eastern boundary of allotment 12A, section 1; thence southerly by that road to Arnels Road; thence westerly by that road to the road forming the eastern boundary of allotment 46, section 1, Parish of Ninyeunook; thence southerly by that road to Ross Road; thence easterly by that road to the road forming the eastern boundary of allotment 3; thence southerly by that road and easterly by the road forming the southern boundary of allotment 9 to the road forming the eastern boundary of allotment 8; thence southerly by that road to the southern boundary of the parish; thence easterly by that boundary to the Avoca River; thence generally north-easterly by that river to the northern boundary of the Parish of Jeruk; thence easterly and southerly by



the northern and eastern boundaries of that parish to the northern boundary of the Parish of Terraptee; thence easterly by that boundary to North Road; thence southerly by that road to the eastern boundary of allotment 93, Parish of Terraptee; thence southerly by that boundary and a line in continuation to the northern shore of Lake Marmal; thence south-westerly and south-easterly by the shore of Lake Marmal to a point in line with the eastern boundary of allotment 90, Parish of Terraptee; thence southerly by a line and that eastern boundary to the Boort-Charlton Road; thence easterly by that road to Buckrabanyule North Road; thence southerly by that road to Terraptee Cemetery Road; thence easterly by that road to the road forming the eastern boundary of allotment 67; thence southerly by that road to the road forming the northern boundary of the Parish of Buckrabanyule; thence easterly by that road to the road forming the western boundary of the Buckrabanyule pre-emptive right; thence southerly by that road to Blackwoods Road; thence easterly by that road to the Charlton-Boort Road; thence south-westerly by that road to the western boundary of allotment 96, Parish of Buckrabanyule; thence southerly by that boundary and a line in continuation to the Buckrabanyule-Wychitella Road; thence westerly by that road to the Wedderburn-Buckrabanyule Road; thence southerly by that road to the road forming the northern boundary of allotment 25B, section A, Parish of Woosang; thence westerly by that road to the road forming the eastern boundary of allotment 20A; thence southerly by that road to the Calder Highway; thence south-easterly by that highway to the road forming the eastern boundary of allotment 44A; thence southerly by that road to the southern boundary of the parish; thence westerly by that boundary to the eastern boundary of the Parish of Yeungroon; thence southerly by that boundary and southerly and westerly by the eastern and southern boundaries of the Parish of Coonooer East to the Coonooer-Gowar-Logan Road; thence north-westerly by that road to the Charlton-St.Arnaud Road; thence south-westerly by that road to the Avoca River; thence north-westerly by that river to a point in line with the road forming the southern boundary of allotment 68, Parish of Coonooer West; thence westerly by a line and that road to the road forming the western boundary of allotment 85; thence southerly by that road to Boundary Road;

thence westerly by that road to Swanwater Road; thence southerly by that road to Swanwater North Road, and thence westerly by that road to the point of commencement.

## SCHEDULE 2

BOUNDARIES OF THE MUNICIPAL  
DISTRICT OF THE NORTHERN  
GRAMPIANS SHIRE COUNCIL  
*Altered and Redefined*

Commencing on the Wimmera River at the southern boundary of the Parish of Marma; thence south-easterly by the Wimmera River to northern boundary of the Parish of Ledcourt; thence westerly by that boundary to the St.Leonards-Companys Bridge Road; thence southerly by that road to Roses Gap Road; thence south-westerly and westerly by that road to the eastern boundary of the Grampians National Park; thence generally north-westerly, westerly and south-westerly by the boundary of the park to the Glenelg River; thence generally south-easterly by that river and further south-easterly by the northern boundary of the County of Dundas to its most eastern angle; thence easterly by a line to Mt.William; thence northerly and north-westerly by the Mt.William Range to a point in line with Birdswing Road; thence easterly by a line, Birdswing Road and the southern boundary of the Parish of Bellellen and northerly by the eastern boundary of that parish to the road forming the northern boundary of allotment 57, Parish of Mokepilly; thence easterly by that road and south-easterly by the road forming the eastern boundary of that allotment to the road forming the northern boundary of allotment 47; thence easterly by that road and northerly and generally north-easterly by the roads forming the western and northern boundaries of allotment 70A to its eastern boundary; thence southerly by that boundary to the southern boundary of the parish; thence easterly by that boundary to the western boundary of the Parish of Concongella South; thence southerly by that boundary to the northern boundary of allotment 19, section 3, Parish of Concongella South; thence easterly by that boundary to the western boundary of allotment 29; thence northerly and easterly by the western and northern boundaries of that allotment and further easterly by the northern boundaries of allotments 27 and 25 to the western boundary of allotment 25A; thence

southerly and easterly by the western and southern boundaries of that allotment and further easterly by the southern boundary of allotment 26 to the road forming the eastern boundary of allotment 25; thence southerly by that road to the road forming the north-eastern boundary of allotment 2, section 5; thence south-easterly by that road to the north-western angle of the Parish of Ararat; thence easterly by the northern boundary of that parish to the eastern boundary of allotment 23, section Y, Parish of Concongella South; thence northerly by the eastern boundaries of that allotment and allotment 22 and westerly by the northern boundary of the latter allotment to the eastern boundary of allotment 34A, Parish of Bulgana; thence northerly by the eastern boundaries of that allotment and allotment 34B to the southern boundary of allotment 32; thence easterly and northerly by the southern and eastern boundaries of that allotment and further northerly by the eastern boundary of allotment 30 to the southern boundary of allotment 31A; thence easterly by that boundary, southerly and easterly by the western and southern boundaries of allotment 38 and further easterly by the southern boundary of allotment 94 to the western boundary of allotment 52; thence southerly by that boundary to the southern boundary of the parish; thence easterly by that boundary and northerly by the eastern boundary of that parish to the road forming the southern boundary of allotment 15, section A, Parish of Crowlands; thence easterly by that road to the road forming the eastern boundary of that allotment; thence northerly by that road to the western boundary of allotment 16; thence northerly, easterly and southerly by the western, northern and eastern boundaries of that allotment to the most northern angle of allotment 7; thence north-easterly by a line to the western angle of allotment 26; thence north-easterly by the road forming the north-western boundary of that allotment to the road forming its north-eastern boundary; thence south-easterly and easterly by that road to the western boundary of the Township of Crowlands; thence northerly by that boundary to the Joel Joel-Crowlands Road; thence north-westerly by that road to the southern angle of allotment 5, section 7, Parish of Crowlands; thence north-easterly by the eastern boundaries of that allotment and allotments 6 and 19 to the northern boundary of the latter allotment; thence easterly by a line in continuation of that boundary to the western

boundary of allotment 6A, section 8; thence north-easterly by that boundary to the Ararat-St.Arnaud Road; thence northerly by that road to the southern angle of allotment 3, section 4, Parish of Landsborough; thence north-westerly by a road to the western boundary of allotment 6; thence northerly by that boundary and the western boundary of allotment 31 to Slorachs Road; thence northerly by that road to Landsborough Road; thence easterly by that road to the eastern boundary of allotment 21B, section 3; thence northerly by that boundary and northerly and westerly by the eastern and northern boundaries of allotment 21A to the eastern angle of allotment 20A; thence north-westerly by the north-eastern boundary of that allotment to the road forming the eastern boundary of allotment 15B; thence northerly by that road to the road forming the northern boundary of allotment 6C; thence easterly by that road to Howard Creek; thence north-westerly by that creek to the road forming the southern boundary of allotment 246, Parish of Navarre; thence easterly by that road to the Ararat-St.Arnaud Road; thence northerly by that road to Boundary Road; thence northerly by that road to the Tulkara-Navarre Road; thence northerly by that road to Bain Road; thence easterly by that road and the southern boundary of the Township of Navarre to the south-eastern angle of allotment J, Township of Navarre; thence northerly by the eastern boundary of that township to the Barkley-Navarre Road; thence easterly by that road to the road forming the northern boundary of allotment 168A; thence easterly by that road to western boundary of the Parish of Barkly; thence northerly by that boundary to the road forming the northern boundary of allotment 37, section E, Parish of Barkly; thence easterly by that road to the western boundary of allotment 52D; thence southerly and easterly by the western and southern boundaries of that allotment and further easterly by the southern boundary of allotment 53 to the road forming its eastern boundary; thence northerly by that road to the road forming the southern boundary of allotment 54; thence easterly by that road and north-westerly by the eastern boundary of that allotment to a point thereon in line with the road forming the southern boundary of allotment 71, Parish of Redbank; thence easterly by that road to the Sunraysia Highway; thence southerly by that highway to the road forming the northern

boundary of allotment 35; thence easterly by that road to the road forming the western boundary of allotment 34D; thence southerly by that road to the road forming the northern boundary of allotment 34F; thence easterly, southerly and easterly by that road to the western boundary of allotment 33B; thence northerly and easterly by the western and northern boundaries of that allotment and further easterly by the northern boundary of allotment 33C to Bandts Road; thence southerly by that road to the road forming the northern boundary of allotment 17; thence easterly by that road to Moyreisk Road; thence southerly by that road to the road forming the southern boundary of allotment 44G, section 1, Parish of Moyreisk; thence easterly by that road to the Maryborough-St.Arnaud Road; thence south-easterly by that road to the southern boundary of allotment 34B; thence easterly by that boundary and the southern boundary of the Rathscar pre-emptive section to the Avoca River; thence northerly and north-westerly by that river to a point in line with the road forming the northern boundary of allotment 70, Parish of Coonooer West; thence westerly by a line and that road to the road forming the western boundary of allotment 85; thence southerly by that road to Boundary Road; thence westerly by that road to Swanwater Road; thence southerly by that road to Swanwater North Road; thence westerly by that road to the Sunraysia Highway; thence south-easterly by that highway to the road forming the western boundary of allotment 11, section 5, Township of Cope Cope; thence south-westerly by that road to the St.Arnaud-Donald Railway; thence south-easterly by that railway to a point in line with the south-eastern boundary of allotment 15, section 10; thence south-westerly by a line and that boundary to the northern boundary of allotment 13; thence westerly by that boundary to the road forming the western boundary of allotment 1, section F, Parish of Swanwater; thence southerly by that road to the road forming the southern boundary of allotment 2; thence westerly by that road and Browns Road to the road forming the eastern boundary of the Parish of Rich Avon East; thence southerly by that road to the road forming the southern boundary of allotment 1, section 15, Parish of Rich Avon East; thence westerly by that road and the road forming the southern boundaries of allotments 2, 3, 4 and 6 to the Richardson River; thence westerly by the northern boundary of the Parish of Rich Avon

West to the southern boundary of allotment 1, section C, Parish of Rich Avon West; thence westerly by that boundary to the Donald-Laen Road; thence southerly by that road to the Minyip-Rich Avon Road; thence westerly by that road to Rowes Road; thence southerly by that road to Gun Club Road; thence westerly by that road to the Burrum-Lawler Road; thence southerly by that road to the Banyena-Pimpinio Road; thence south-easterly and easterly by that road to the Glenorchy-Donald Road; thence southerly and south-westerly by that road to McLeods Road; thence south-westerly by that road and south-westerly and south-easterly by the Glenorchy-Donald Road to the Bismark-Lubeck Road, and thence westerly by that road and the southern boundary of the Parish of Marma to the point of commencement.

Dated 4 March 1996

Responsible Minister:

ROGER M. HALLAM, MLC

Minister for Local Government

KATHY WILSON

Clerk of the Executive Council

#### Land Act 1958

#### SALE OF CROWN LAND BY PRIVATE TREATY

The Governor in Council, pursuant to Section 99A (1) (a) of the **Land Act 1958**, approves the sale by private treaty of the Crown land described below.

**Property Address:** 33 Lansell Road, Toorak.

**Crown Description and Certified Plan No. 112250:** Crown Allotment 16A, Parish of Prahran as shown in Certified Plan No. 112250.

Dated 27 February 1996

Responsible Minister:

ROGER M. HALLAM

Minister for Finance

KATHY WILSON

Clerk of the Executive Council

#### VICTORIA

Act 391

Second Schedule

A statement of trusts having been submitted by the head or authorised representative of The Anglican Church of Australia under the provisions of the "Act to provide for the abolition of State Aid to Religion" for allowance by the Governor, the same was allowed by him

on 4 March 1996, and the following is the form in which such statement of trusts has been allowed.

**STATEMENT OF TRUSTS**

**Description of Land—**

- (a) Site for Church of England purposes temporarily reserved by Order in Council of 31 August 1863.

4047 square metres, Township of Nerrina, Parish of Ballarat, being Crown Allotment 13B, section AA.

Commencing at the south-western angle of allotment 13A, section AA; bounded thence by that allotment bearing 78° 10' 50.29; thence by a line bearing 168° 10' 80.47 metres; thence by a line and a road bearing 258° 10' 50.29 metres, and thence by a road bearing 348° 10' 80.47 metres to the point of commencement.

- (b) Site for Church of England purposes temporarily reserved by Order in Council of 25 March 1867.

2024 square metres, Township of Nerrina, Parish of Ballarat, being Crown Allotment 13C, section AA.

Commencing at the north-western angle of the site being a point 258° 10' 17.90 metres from the south-eastern angle of allotment 13, section AA; bounded thence by a line bearing 78° 10' 25.15 metres; thence by a road bearing 168° 10' 80.47 metres; and thence by lines bearing 258° 10' 25.15 metres and 348° 10' 80.47 metres to the point of commencement.

**Name of Trustees—**

The Ballarat Diocesan Trustees of the Anglican Church of Australia.

**Powers of Disposition—**

To permit and suffer so much of the land as shall not be disposed of under the powers hereinafter specified to be used for purposes for which it was set apart by the Crown. To let, lease, sell, mortgage or exchange if concurred in by the said Head or Authorised Representative for the time being the said lands or any part thereof or any buildings thereon on such terms and conditions as shall be specified by such Head or Authorised Representative.

Purposes towards which Proceeds of Disposition are to be applied—

Moneys obtained from sale, lease, mortgage or exchange to be paid to the Bishop to be dealt with for the Anglican Church of Australia (formerly Church of England) purposes as shall be directed by the said Trustee but to be subject nevertheless to the payment or deduction therefrom of all costs, charges and expenses incurred by the Trustees or for which it shall be liable in respect of the Trust estate.

Dated 4 March 1996

Responsible Minister:

M. A. BIRRELL

Minister for Conservation and Environment

KATHY WILSON

Clerk of the Executive Council

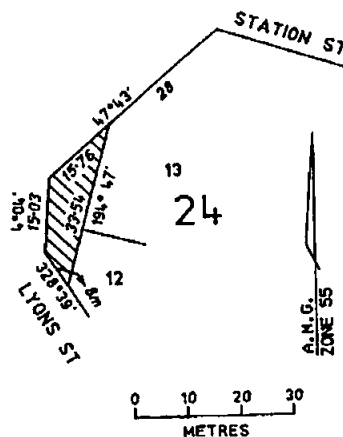
**Land Act 1958**

**UNUSED ROAD CLOSED**

The Governor in Council under Section 349 of the Land Act 1958 and with the consent in writing of the municipality concerned closes the following unused road:

**MUNICIPAL DISTRICT OF THE MURRINDINDI SHIRE COUNCIL**

YEA—The road in the Township of Yea, Parish of Yea as indicated by hatching on plan hereunder—(Y56{3}) (GL 16354).



Dated 4 March 1996

Responsible Minister:

M. A. BIRRELL

Minister for Conservation and Environment

KATHY WILSON

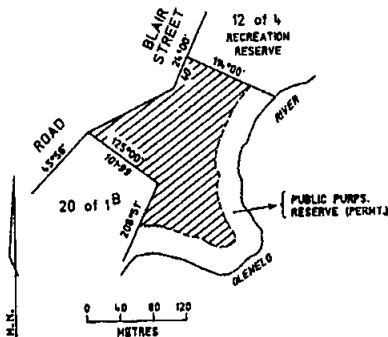
Clerk of the Executive Council

**Land Act 1958  
UNUSED ROAD CLOSED**

The Governor in Council under Section 349 of the **Land Act 1958** and with the consent in writing of the municipality concerned and the adjoining owner closes the following unused road:

**MUNICIPAL DISTRICT OF THE WEST  
WIMMERA SHIRE COUNCIL**

**HARROW**—The road in the Township of Harrow, Parish of Harrow as indicated by hatching on plan hereunder—(H 48[4]) (02/967).



Dated 4 March 1996  
Responsible Minister:  
**M. A. BIRRELL**  
Minister for Conservation and Environment

**KATHY WILSON**  
Clerk of the Executive Council

**Land Act 1958  
UNUSED ROADS CLOSED**

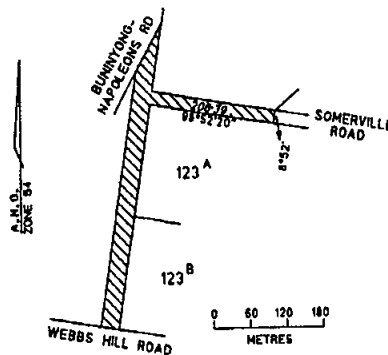
The Governor in Council under Section 349 of the **Land Act 1958** and with the consents in writing of the municipalities concerned and the adjoining owners closes the following unused roads:

**MUNICIPAL DISTRICT OF THE RURAL  
CITY OF ARARAT**

**ARARAT**—The road in the Parish of Ararat shown as Crown Allotment 69A, Section 3A on Certified Plan No. 116585 lodged in the Central Plan Office—(P 103348).

**MUNICIPAL DISTRICT OF THE  
BALLARAT CITY COUNCIL**

**BUNINYONG**—The road in the Parish of Buninyong as indicated by hatching on plan hereunder—(B 489[10]) (93-1125).

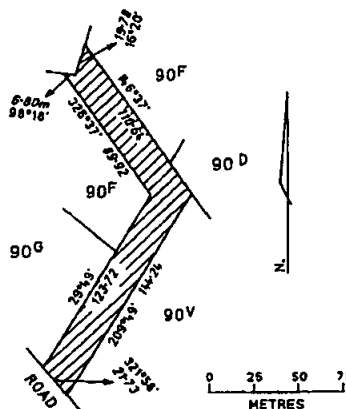


**MUNICIPAL DISTRICT OF THE CITY OF  
GREATER GEELONG**

**GEELONG**—The road in the City of Geelong, Parish of Corio shown as Crown Allotment 21A, Section 29B on Certified Plan No. 116607 lodged in the Central Plan Office—(07/L1 4484).

**MUNICIPAL DISTRICT OF THE  
CAMPASPE SHIRE COUNCIL**

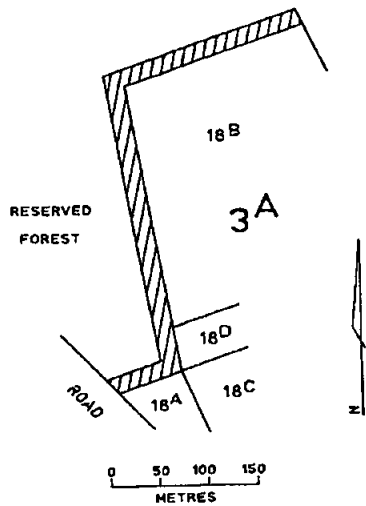
**MOORA**—The road in the Parish of Moora as indicated by hatching on plan hereunder—(M 183[3]) (06/9501).



662 G 9 7 March 1996

MUNICIPAL DISTRICT OF THE HEPBURN  
SHIRE COUNCIL

WOMBAT—The road in the Parish of Wombat as indicated by hatching on plan hereunder—(W 179[36]) (94-1042).



Dated 4 March 1996  
Responsible Minister:  
M. A. BIRRELL  
Minister for Conservation and Environment

KATHY WILSON  
Clerk of the Executive Council

Supreme Court Act 1986  
APPOINTMENT

Under the powers found in section 109 (1) of the Supreme Court Act 1986, the Governor in Council appoints:

Barry Francis McGann  
to be a Bailiff of the Supreme Court.

Dated 4 March 1996  
Responsible Minister:  
JAN WADE  
Attorney-General

KATHY WILSON  
Clerk of the Executive Council

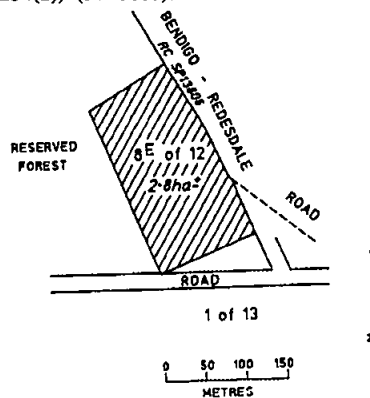
Victoria Government Gazette

Forests Act 1958  
EXCHANGE OF RESERVED FOREST FOR  
CROWN LAND

The Governor in Council, under section 49 of the Forests Act 1958 authorises, in exchange for the Crown land described in the Dedication Schedule hereunder, the excision of the lands described in the Excision Schedule hereunder from reserved forest.

DEDICATION SCHEDULE

An area of 2.8 hectares, more or less, of Crown land in the Parish of Eppalock as indicated by hatching on the plan hereunder—(E54(2)) (P120668).



EXCISION SCHEDULE  
An area of 2.948 hectares of reserved forest comprising

- (a) 4330 square metres being Crown Allotment 42A, Parish of Bullengarook as shown on Certified Plan No 116656 lodged in the Central Plan Office—(L1-3657).
- (b) 2.515 hectares being Crown Allotment 17A, Section C, Parish of Moora as shown on Certified Plan No. 116495 lodged in the Central Plan Office—(L6-8484).

Such excisions and dedication to come into effect on the fourteenth day after publication of this Order in the Victoria Government Gazette.

Dated 4 March 1996  
Responsible Minister:  
C. G. COLEMAN  
Minister for Natural Resources

KATHY WILSON  
Clerk of the Executive Council

**Environment Protection Act 1970**  
**AMENDMENT TO SCHEDULE D OF THE**  
**ENVIRONMENT ACT 1970**

The Governor in Council acting under section 51R (1) and 51R (4) of the **Environment Protection Act 1970** adds the following municipal district to Schedule D of the **Environment Protection Act 1970**:

Mornington Peninsula Shire Council  
Dated 20 February 1996  
Responsible Minister:  
**MARK BIRRELL**  
Minister for Conservation and Environment

**KATHY WILSON**  
Clerk of the Executive Council

**Crown Land (Reserves) Act 1978**  
**NOTICE OF INTENTION**

The Governor in Council under Section 10 of the **Crown Land (Reserves) Act 1978** gives notice of intention to revoke the following temporary reservations:

**CRESWICK**—The temporary reservation by Order in Council of 15 September 1941 of an area of 2.10 hectares of land adjoining Crown Allotment 6, Section 12, Parish of Creswick as a site for Public Recreation so far only as the portion containing 396 square metres shown as Crown Allotment 6A, Section 12, Parish of Creswick on Certified Plan No. 116710 lodged in the Central Plan Office—(Rs 5271).

**CORIO**—The temporary reservation by Order in Council of 12 October 1976 of an area of 4398 square metres of land being Crown Allotment 3A, Section 107, Parish of Corio as a site for Public Purposes (Departmental Depot)—(Rs 10062).

Dated 4 March 1996  
Responsible Minister:  
**M. A. BIRRELL**  
Minister for Conservation and Environment

**KATHY WILSON**  
Clerk of the Executive Council

**Crown Land (Reserves) Act 1978**  
**INCORPORATION OF COMMITTEE OF**  
**MANAGEMENT OF HARRY CLUES**  
**MEMORIAL PARK RESERVE**

The Governor in Council, under Section 14A (1) of the **Crown Land (Reserves) Act 1978**, being satisfied that it is in the public interests to declare to be a corporation the Committee of

Management appointed under Section 14 (2) of the Act of the land described in the schedule hereunder:

- (a) declares that the Committee of Management shall be a corporation;
- (b) assigns the name "HARRY CLUES MEMORIAL PARK COMMITTEE OF MANAGEMENT INCORPORATED" to the corporation; and

under Section 14B (3) of the Act, appoints **LLOYD H. BURNETT** to be Chairperson of the corporation.

**SCHEDULE**

That portion of the permanent Public Purposes Reserve abutting the Tambo River in the Parish of Bumberrah as shown by red colour on plan No. 904 attached to Department of Conservation and Natural Resources correspondence No. Rs 10167.

Dated 4 March 1996  
Responsible Minister:  
**M. A. BIRRELL**  
Minister for Conservation and Environment

**KATHY WILSON**  
Clerk of the Executive Council

**Crown Land (Reserves) Act 1978**  
**INCORPORATION OF COMMITTEE OF**  
**MANAGEMENT OF WARNEET**  
**FORESHORE RESERVE**

The Governor in Council, under Section 14A (1) of the **Crown Land (Reserves) Act 1978**, being satisfied that it is in the public interests to declare to be a corporation the Committee of Management appointed under Section 14 (2) of the Act of the land described in the schedule hereunder:

- (a) declares that the Committee of Management shall be a corporation;
- (b) assigns the name "WARNEET FORESHORE RESERVE COMMITTEE OF MANAGEMENT INCORPORATED" to the corporation; and

under Section 14B (3) of the Act, appoints **KEITH WAKEMAN** to be Chairperson of the corporation.

**SCHEDULE**

The land in the Township of Warneet temporarily reserved for—

- (a) Public Purposes by Orders in Council of 6 November 1944, 28 June 1960 and 21 February 1961; and
- (b) Conservation of an Area of Natural Interest by Order in Council of 14 March 1979—Rs 9186/Rs 5524.

Dated 4 March 1996  
Responsible Minister:

M. A. BIRRELL  
Minister for Conservation and Environment

KATHY WILSON  
Clerk of the Executive Council

**Crown Land (Reserves) Act 1978**  
**REVOCATION OF TEMPORARY**  
**RESERVATIONS**

The Governor in Council under Section 10 of the **Crown Land (Reserves) Act 1978** revokes the following temporary reservations:

**APOLLO BAY**—The temporary reservation by Order in Council of 11 April, 1933 of an area of 7.89 hectares, more or less, of land in the Township of Apollo Bay, Parish of Krambruk, (formerly Township of Krambruk) as a site for Cricket and other purposes of Public Recreation, so far only as the portion containing 1133 square metres shown as Crown Allotment 11 A, Section 3, Township of Apollo Bay, Parish of Krambruk on Certified Plan No. 116448 lodged in the Central Plan Office—(Rs 72)

**JAMIESON**—The temporary reservation by Order in Council of 9 April 1877 of an area of 4781 square metres of land being Crown Allotments 3 and 4, Section 27, Township of Jamieson, Parish of Jamieson as a site for a Hospital—(Rs 17027).

**KEELBUNDOORA**—The temporary reservation by Order in Council of 26 October, 1965 of an area of 16.79 hectares, more or less, of land in the Parish of Keelbundoora as a site for State School purposes, revoked as to part by Orders in Council of 3 November 1982 and 28 October 1986 so far only as the portion containing 650 square metres shown as Crown Allotment 10J2, Parish of Keelbundoora on Certified Plan No. 116575 lodged in the Central Plan Office—(Rs 2406).

**KILCUNDA**—The temporary reservation by Order in Council of 15 March 1887 of an area of 2.023 hectares of land in the Township of Kilcunda (formerly Parish of Woolamai) as a site for a State School, revoked as to part by Order in Council of 20 July 1954, so far as the

balance remaining containmag 2.2021 hectares—(Rs 7246).

**MERTON**—The temporary reservation by Order in Council of 19 February 1917 of an area of 7866 square metres of land in Section 3, Township of Merton, Parish of Merton as a site for a State School in addition to and adjoining the site temporarily reserved therefor by Order in Council of 4 May 1874—(Rs 834).

**WARRAGUL**—The temporary reservation by Order in Council of 8 November 1880 of an area of 1.40 hectares of land in Section 7, Township of Warragul, Parish of Drouin East (formerly parish of Drouin East, at Warragul) as a site for Railway purposes—(Rs 13472).

Dated 4 March 1996  
Responsible Minister:

M. A. BIRRELL  
Minister for Conservation and Environment

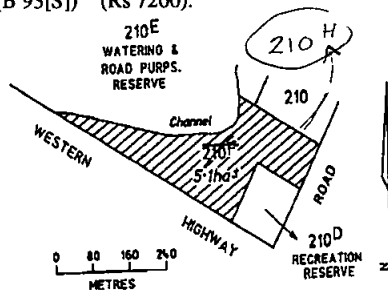
KATHY WILSON  
Clerk of the Executive Council

**Crown Land (Reserves) Act 1978**  
**CROWN LAND TEMPORARILY RESERVED**

The Governor in Council under Section 4 of the **Crown Land (Reserves) Act 1978** temporarily reserves the following Crown land for the purpose mentioned.

**MUNICIPAL DISTRICT OF THE HORSHAM**  
**RURAL CITY COUNCIL**

**BUNGALALLY**—Public Recreation, 5.1 hectares, more or less, being Crown Allotment 210E, Parish of Bungalally as indicated by hatching on plan hereunder—(B 93[S]) (Rs 7200).



Dated 4 March 1996  
Responsible Minister:

M. A. BIRRELL  
Minister for Conservation and Environment

KATHY WILSON  
Clerk of the Executive Council



**Crown Land (Reserves) Act 1978  
REVOCATION OF TEMPORARY  
RESERVATIONS**

The Governor in Council under Section 10 of the **Crown Land (Reserves) Act 1978** revokes the following temporary reservations:

**BENDIGO**—The temporary reservation by Order in Council of 1 July 1947 of an area of 6.51 hectares of land at Bendigo, Parish of Sandhurst (formerly City of Bendigo) as a site for water supply purposes, revoked as to part by Orders in Council of 14 May 1968 and 30 August 1988, so far as the balance remaining containing 5.69 hectares—(Rs 5975).

**BENDIGO**—The temporary reservation by Order in Council of 17 January 1950 of an area of 5438 square metres, more or less, of land at Bendigo, Parish of Sandhurst (formerly City of Bendigo) as a site for water supply purposes in addition to and adjoining the site temporarily reserved therefor by Order in Council of 1 July 1947, revoked as to part by Orders in Council of 14 May 1968 and 30 August 1988, so far as the balance remaining containing 2432 square metres, more or less—(Rs 5975).

**BENDIGO**—The temporary reservation by Order in Council of 4 April 1950 of an area of 9536 square metres, more or less, of land at Bendigo, Parish of Sandhurst (formerly City of Bendigo and Township of Kangaroo Flat) as a site for water supply purposes in addition to and adjoining the site temporarily reserved therefor by Order in Council of 1 July 1947—(Rs 5975).

**CRIB POINT**—The temporary reservation by Order in Council of 11 November, 1929 of 4.58 hectares of land in Section 3, Township of Crib Point (formerly Township of Morradoo), Parish of Bittern as a site for Public purposes (State School Forest Plantation), revoked as to part by Order in Council of 1 June 1993 so far as the balance remaining containing 4.13 hectares—(Rs 3929).

**CUT-PAW-PAW**—The temporary reservation by Order in Council of 14 October 1872 of an area of 2023 square metres of land in Section 8, Parish of Cut-Paw-Paw (formerly Cut-Paw-Paw [Yarraville]) as a site for Common School purposes, revoked as to part by Order in Council of 23 January 1990, so far as the balance remaining—(Rs 2846).

**CUT-PAW-PAW**—The temporary reservation by Order in Council of 4 August 1873 of an area of 6070 square metres of land in Section 8, Parish of Cut-Paw-Paw (formerly

Cut-Paw-Paw [Yarraville]) as a site for State School purposes, in addition to and adjoining the site temporarily reserved for Common School purposes by Order in Council of 14 October 1872 revoked as to part by Orders in Council of 7 December 1912 and 23 January 1990 so far as the balance remaining—(Rs 2846).

**CUT-PAW-PAW**—The temporary reservation by Order in Council of 2 September 1912 of an area of 4080 square metres of land in Section 8, Parish of Cut-Paw-Paw (formerly City of Footscray [Yarraville]) as a site for a State School in addition to and adjoining the sites temporarily reserved therefor by Orders in Council of 14 October 1872 and 4 August 1873—(Rs 2846).

**CUT-PAW-PAW**—The temporary reservation by Order in Council of 25 September 1923 of an area of 2864 square metres of land in Section 8, Parish of Cut-Paw-Paw (formerly City of Footscray, County of Bourke, at Yarraville) as a site for State School purposes in addition to and adjoining the site temporarily reserved therefor by Order in Council of 4 August 1873—(Rs 2846).

**CUT-PAW-PAW**—The temporary reservation by Order in Council of 26 August 1941 of an area of 1819 square metres of land in Section 8, Parish of Cut-Paw-Paw (formerly City of Footscray, Parish of Cut-Paw-Paw) as a site for State School purposes in addition to and adjoining the sites temporarily reserved therefor by Orders in Council of 4 August 1873 and 25 September 1923—(Rs 2846).

**CUT-PAW-PAW**—The temporary reservation by Order in Council of 25 November 1980 of an area of 737 square metres of land being Crown Allotment 74, Section 8, Parish of Cut-Paw-Paw as a site for State School purposes—(Rs 2846).

**SANDHURST**—The temporary reservation by Order in Council of 29 September 1992 of an area of 1100 hectares, more or less, of land being Crown Allotment 19A, Section 1, Parish of Mandurang, Crown Allotment 349B, No Section, Crown Allotments 1A, 2C and 13, Section Q2 and Crown Allotment 260 S1, Section H, Parish of Sandhurst as a site for a Public Park, so far only as the portion containing 4800 square metres shown as Crown Allotment 2D, Section Q2, Parish of Sandhurst on Certified Plan No. 112606 lodged in the Central Plan Office—(06/12224).

**SHEPPARTON**—The temporary reservation by Order in Council of 8 November 1967 of an area of 5311 square metres, more or less, of land in the Township of Shepparton, Parish of Shepparton, as a site or public recreation so far only as the portion containing 598 square metres shown as Crown Allotment 1M, Section R, Township of Shepparton on Certified Plan No. 116706 lodged in the Central Plan Office—(Rs 1080).

**ST ARNAUD**—The temporary reservation by Order in Council of 17 December 1878 of an area of 2.023 hectares, more or less, of land in the Township of St Arnaud (formerly Parish of St Arnaud) as a site for a pipe track, revoked as to part by Order in Council of 19 May 1964, so far only as the portion containing 410 square metres as indicated by hatching on plan published in the Victoria Government Gazette on 8 February 1996 page 317—(PI30991).

**TANJIL**—The temporary reservation by Order in Council of 13 October 1981 of an area of 7.2 hectares of land being Crown Allotments 34A and 34B, Parish of Tanjil as a site for the supply of gravel—(Rs 3452).

Dated 4 March 1996

Responsible Minister:

M. A. BIRRELL

Minister for Conservation and Environment

KATHY WILSON  
Clerk of the Executive Council

---

**SUBORDINATE LEGISLATION ACT 1994  
NOTICE OF MAKING OF STATUTORY  
RULES**

Notice is given under section 17 (2) of the Subordinate Legislation Act 1994 of the making of the following Statutory Rules:

19. *Statutory Rule:* General Rules of Procedure in Civil Proceedings 1996  
Chapter I of the Rules of the Supreme Court of the State of Victoria

*Authorising Act:* Supreme Court Act 1986

*Date of Making:* 29 February 1996

20. *Statutory Rule:* Drugs, Poisons and Controlled Substances (Amendment) Regulations 1996

*Authorising Act:* Drugs, Poisons and Controlled Substances Act 1981

*Date of Making:* 4 March 1996

21. *Statutory Rule:* Wildlife (Game) (Ducks-Open Season) Regulations 1996

*Authorising Act:* Wildlife Act 1975

*Date of Making:* 4 March 1996

Retail price will vary according to the number of pages in each special or periodical gazette. The table below sets out the prices that apply.

<i>Price Code</i>	<i>No. of Pages (Including cover and blank pages)</i>	<i>Price</i>
A	1-16	\$2.70
B	17-32	\$4.00
C	33-48	\$5.50
D	49-96	\$8.50
E	97-144	\$11.00
F	145-192	\$13.00
G	193-240	\$15.00
H	241-288	\$16.00
I	289-352	\$18.00
J	353-416	\$21.00
K	417-480	\$24.00
L	481-544	\$28.00

**ADVERTISERS PLEASE NOTE**

As from 7 March 1996

The last Special Gazette was No. 18  
Dated 6 March 1996

The last Periodical Gazette was No. 5  
Dated 21 August 1995

668 G 9 7 March 1996

*Victoria Government Gazette*





1

2

3



670 G 9 7 March 1996

*Victoria Government Gazette*





**CONTENTS**

	Page
Estates of Deceased Persons	516
Government and Outer Budget Sector Agencies Notices	525
Notice of Making of Statutory Rules	667
Orders in Council—	
Acts—Melbourne Cricket Ground Trust; Melbourne City Link; Local Government; Land; Supreme Court; Forests; Environment Protection; Crown Land (Reserves)	623
Private Advertisements	516
Proclamations	523

The Victoria Government Gazette is published by the Australian Government Publishing Service with the authority of the Government Printer for the State of Victoria

© State of Victoria 1996

ISSN 0819-5471

This publication is copyright. No part may be reproduced by any process except in accordance with the provisions of the Copyright Act.

Address all enquiries to the Government Printer for the State of Victoria

1 Macarthur Street  
Melbourne 3002 Victoria Australia

**Subscriptions**

AGPS Victorian Operations

PO Box 263

Brunswick 3056

Telephone enquiries (03) 9387 8135

Fax (03) 9387 3404

**Retail Sales**

Information Victoria Bookshop

318 Little Bourke Street Melbourne 3000

Telephone enquiries (03) 9651 4100

**Recommended Retail Price \$1.65**



9 780644 465830