



Victoria Government Gazette

No. G 11 Thursday 20 March 1997

GENERAL

GENERAL AND PERIODICAL GAZETTE

All copy to be sent to:

Government Gazette Officer
AGPS Victorian Operations
PO Box 263
60 Fallon Street, Brunswick 3056
Telephone (03) 9387 8135
Fax (03) 9387 3404

Advertising Rates and Payment

Private Notices

Payment must be received in advance with advertisement details.

30 cents per word - Full page \$180.00.

An additional cost must be included in prepayment if a copy of the gazette is required. Cheques should be made payable to AGPS Victorian Operations.

Government and Outer Budget Sector Notices

Not required to pre-pay.

Advertisements must be faxed, and a cover sheet should be used, marked to the attention of the Gazette Coordinator.

Per Line	Camera Ready	Typeset
Single column	\$0.50	\$1.50
Double column	\$1.00	\$3.00
Full page	\$20.00	\$63.00

Copy Deadline for General Gazette:

9.30 a.m. Monday - (Private)

9.30 a.m. Tuesday - (Government and Outer Budget Sector)

Copy Prices	- Page	\$1.50
	- Certified	\$3.50
	- Gazette	\$3.20

(All prices include Postage)

Advertisers should note:

- Late copy received at AGPS Victorian Operations after deadlines will be placed in the following issue of VGG, irrespective of any date/s mentioned in the copy (unless otherwise advised).
- Proofs will be supplied only when requested or at the direction of the Gazette Officer.
- No additions or amendments to material for publications will be accepted by telephone.
- Departments are requested not to lodge Executive Council papers for gazette unless a copy is provided with the Governor or Clerk's signature on the relevant document.
- Government and Outer Budget Sector Agencies Please note:

To ensure that material received can be reproduced, and that errors are minimised, the following guidelines are to be observed when submitting material by fax.

Fax resolution

Material sent by fax should be transmitted using Fine resolution (200 dots per inch by 200 dpi). Normal resolution is unacceptable.

Font Size

Use 12 point (10 pitch) or larger.

Font Style

Clear plain font styles, such as Helvetica, should be used.

Graphics

Line drawings should be transmitted as large as possible to ensure clarity. Drawings up to A4 size sent by fax using Fine resolution provide a good quality for reproduction.

Avoid

Italics, underlining, and full justification.

Ensure document is square when sending

Documents that are sent skewed are difficult to read and process.

If material does not meet above requirements your advertisement may not be published.

SPECIAL GAZETTES

Copy to: Julia Saad

AGPS Victorian Operations
60 Fallon Street,
Brunswick 3056
Telephone inquiries (03) 9387 8135
Fax No. (03) 9387 3404.

Advertising Rates and Payment

Private Notices

Full page \$360.00

Payment must be received in advance with notice details.

Government and Outer Budget Sector

	Camera Ready	Typeset
Full page	\$27.00	\$85.05

Note:

The after hours contact number for Special Gazettes is:

Telephone 0412 243 123
014 693 550

SUBSCRIPTIONS AND RETAIL SALES

Copies of the Victoria Government Gazette can be purchased from AGPS Victorian Operations by subscription.

The Victoria Government Gazette

General and Special - \$165.00 each year

General, Special and Periodical - \$220.00 each year

Periodical - \$110.00 each year

Subscriptions are payable in advance and accepted for a period of one year. All subscriptions are on a firm basis and refunds for cancellations will not be given.

All payments should be made payable to AGPS Victorian Operations.

Subscription inquiries

AGPS Victorian Operations

PO Box 263

Brunswick Vic 3056

Telephone 13 2447

Fax (06) 295 4888

INDEX TO PRIVATE ADVERTISERS

A		R	
Akehurst, Friend & Allaway	615	Rennick & Gaynor	613-614
Australasian Correctional Investment Limited.....	612	Roberts & Roberts	615
E		Russell Kennedy.....	615
E. P. Johnson & Davies.....	615	Ryan Mackey & McClelland	616
G		S	
G. W. H. Chambers.....	613	Sale by the Sheriff.....	616-617
H		Shalon Twenty-Three Pty Ltd.....	612
Harwood Andrews	616		
J			
Jerry Reanne Nelson	612		
John Stewart	613		
Juliano, Furletti & Scott.....	613		
K			
Kelly & Chapman.....	614-615		
K. P. Abbott & Co.....	614		
L			
Littleton Hackford.....	612		
Lyttletons.....	615		
M			
Mal. Ryan & Glen.....	612-613		
N			
Nicholas O'Donohue & Co	616		
P			
Paul McGuinness & Associates Pty	612		
Paul Raymond Nelson.....	612		
Phillip Hamilton	612		

**PUBLICATION OF THE
"VICTORIA GOVERNMENT
GAZETTE" (GENERAL)
EASTER—PUBLIC HOLIDAY**

Please Note:

The Victoria Government Gazette for Easter week will be published on Thursday, 3 April 1997. All copy for Private Advertisements must reach the Government Gazette Office by no later than 9.30 a.m. on Thursday 27 March 1997. The deadline for advertisements for Government and Outer Budget Sector Agencies advertisements remains unchanged, ie: Tuesday 1 April 1997.

Where urgent gazettal is required arrangements should be made with Julia Saad on 014 693 550, or Ann White on 0412 243 123.

JULIA SAAD
Gazette Officer

PRIVATE ADVERTISEMENTS

NOTICE OF PROPOSED EXTENSION TO
CROWN LEASE

Pursuant to Section 137 of the Land Act 1958, notice is hereby given that it is proposed that the Lease granted to Australasian Correctional Investment Limited pursuant to Section 134 of the Land Act 1958 dated 12 October 1995 in respect of the land described in registered lease Number Volume 1212, Folio 501 for the purpose of building and operating a male prison is proposed to have its term extended from a period of 40 years from 12 October 1995 to a period commencing on 12 October 1995 and expiring 40 years after the Date for Completion (as that term is defined in the Lease).

NOTICE OF DISSOLUTION OF
PARTNERSHIP

Notice is hereby given that the partnership heretofore subsisting between Sally Anne Edwards, Michael Cross, John Bolwell and Mornington Holdings Pty Ltd carrying on the business of a medical practice at 258 Main Street, Mornington in the State of Victoria, under the title of Mornington Medical Group has been dissolved by mutual consent on 12 July 1996, the business Mornington Medical Group will be conducted by Michael B. Cross and John Bolwell.

Dated 7 March 1997

PAUL McGUINNESS & ASSOCIATES
PTY, solicitors, 3 Eighth Avenue, Rosebud

Take notice that on 30 June 1996 Jerry Reanne Nelson and Paul Raymond Nelson resigned from the partnership conducted under the business name of Reanne Curtains & Designs and that on 31 January 1997 Shalon Twenty-Three Pty Ltd (A.C.N. 007 079 058) also resigned from that partnership and that the business is now being conducted by the continuing partners Pamela Joan Luxford, Murray John Luxford, Virginia Kate Bradshaw and David Mark Bradshaw at 123 Breen Street, Golden Square.

Creditors, next of kin and others having claims in respect of the estate of Arnold William Maloney late of Dalkeith Memorial Home, Marie Street, Traralgon, Victoria,

retired gentleman, deceased who died on 25 February 1997 are to send their claims to the executrices Maree Ann Haylock of 2 Josephine Court, Traralgon, Victoria and Helen Margaret Feeley of Coghills Creek, Victoria, care of the below mentioned solicitors by 23 May 1997, after which date they will distribute the assets of the deceased having regard only to the claims of which they then have notice.

LITTLETON HACKFORD, solicitors,
"Law Chambers", 115 Hotham Street,
Traralgon

ALAN DOUGLAS RYDER, late of 378
Coventry Street, South Melbourne,
Victoria, retired, deceased

Creditors, next of kin and others having claims in respect of the estate of the deceased who died on 19 February 1996 are required by the trustee Philip David Linacre to send particulars to him by 21 May 1997, care of the undersigned lawyer, after which date the trustee may convey or distribute the assets having regard only to the claims of which he then has notice.

Dated 11 March 1997

PHILLIP HAMILTON, lawyer and notary,
Level 5, 499 St Kilda Road, Melbourne

LILIAN MYRTLE FACEY, late of 6 Curia
Street, Mansfield, Victoria, widow,
deceased

Creditors, next of kin and others having claims in respect of the deceased who died on 5 January 1997 are required by her trustees Beryl Beatty of 31 Larkings Street, Wangaratta, Victoria, nurse, William Thomas Facey of 1 Birgita Court, Langwarrin, Victoria, teacher and Keith George Facey of 113 Carronvale Road, Mooroolbark, Victoria, bank officer to send particulars to them care of the undermentioned firm of legal practitioners by 23 May 1997, after which date the trustees may convey and distribute the assets having regard only to the claims of which they then have notice.

MAL. RYAN & GLEN, 9 High Street,
Mansfield, legal practitioners for the trustees

LESLIE ARTHUR WILLIAM FOOTS, late of Bindaree Retirement Centre, Highett Street, Mansfield, Victoria, pensioner, deceased

Creditors, next of kin and others having claims in respect of the deceased who died on 11 December 1996 are required by his trustees Alison Mary Foots of Unit 3, 21 Lalaguli Drive, Toormina, New South Wales, car detailer and Thomas Michael Rodney Ryan of 9 High Street, Mansfield, Victoria, legal practitioner to send particulars to them care of the undermentioned firm of legal practitioners by 30 May 1997, after which date the trustees may convey and distribute the assets having regard only to the claims of which they then have notice.

MAL. RYAN & GLEN, 9 High Street, Mansfield, legal practitioners for the trustees

WALTER JOHN GEORGE CHALK, late of Bindaree Retirement Centre, Highett Street, Mansfield, Victoria, pensioner, deceased

Creditors, next of kin and others having claims in respect of the deceased who died on 29 December 1996 are required by his trustees Barbara Irene Whiston of 206 Carpenter Street, Spring Gully, Victoria, home duties and George Neil Chalk of 60 Highton Lane, Mansfield, Victoria, plumber to send particulars to them care of the undermentioned firm of legal practitioners by 30 May 1997, after which date the trustees may convey and distribute the assets having regard only to the claims of which they then have notice.

MAL. RYAN & GLEN, 9 High Street, Mansfield, legal practitioners for the trustees

Creditors, next of kin and others having claims against the estate of Giuseppe Maio late of 1 Gibson Street, Lalor, Victoria, builder, deceased who died on 18 September 1996 are required to send particulars of their claims to the administrator Dominic Maio care of the undermentioned solicitors before the expiration of two calendar months of the date of the publication of this notice, after which date the administrator will distribute the assets having regard only to the claims of which he then has notice.

JULIANO, FURLETTI & SCOTT, solicitors, Level 2, 19-21 Argyle Place South, Carlton

Creditors, next of kin and others having claims in respect of the Will of James Robert Baker late of 12 Athol Street, Moonee Ponds, Victoria, retired, deceased who died on 25 January 1997 are requested to send particulars of their claims to the executor Stanley Thomas Evans care of the undermentioned legal practitioner by 21 May 1997, after which date he will distribute the assets having regard only as to the claims of which he then has notice.

JOHN STEWART, legal practitioner, 290 Racecourse Road, Newmarket

NOTICE TO CLAIMANTS

HARRY KEVIN FITZGERALD, late of 22 Spicer Street, Beaumaris, painter and decorator, deceased

Creditors, next of kin and others having claims in respect of the estate of the deceased (who died on 5 January 1997) are required to send particulars of their claims to the executrix Dorothy Anne Fitzgerald, care of G. W. H. Chambers, solicitor, 338 Charman Road, Cheltenham by 30 April 1997, after which date she will convey or distribute the assets having regard only to the claims of which she then has notice.

G. W. H. CHAMBERS, solicitor, 338 Charman Road, Cheltenham

NOTICE TO CLAIMANTS

ARTHUR BUTTERWORTH, late of South Wing, Eastwood Hostel, Kingston Centre, Warrigal Road, Cheltenham, carpenter, retired, deceased

Creditors, next of kin and others having claims in respect of the estate of the deceased (who died on 4 January 1997) are required to send particulars of their claims to the executors, John Selby Campbell and Frederick Bruce Burrows care of G. W. H. Chambers, solicitor, 338 Charman Road, Cheltenham by 31 May 1997, after which date they will convey or distribute the assets having regard only to the claims of which they then have notice.

G. W. H. CHAMBERS, solicitor, 338 Charman Road, Cheltenham

Creditors, next of kin and others having claims in respect of the estate of Agnes Mary Cowling late of Bethlehem Home for the

Aged, Taylor Street, Golden Square, Victoria, widow, deceased who died on 18 April 1992 are to send particulars of their claims to Richard Young and Marie Louise Young the legal personal representatives of one of the residuary beneficiaries named in the Will, care of the undersigned by 20 May 1997, after which date they will commence to distribute the assets having regard only to the claims of which they then have notice.

RENNICK & GAYNOR, solicitors, 431 Riversdale Road, Hawthorn East

HAROLD OSBORNE, deceased

Creditors, next of kin or others having claims in respect of the estate of Harold Osborne late of Unit 3/60 Barnfield Street, Sandringham, Victoria, retired, deceased who died on 4 January 1997 are to send particulars of their claims to the executors care of the undermentioned solicitors by 20 May 1997, after which date the executors will distribute the assets having regard only to the claims of which the executors then have notice.

K. P. ABBOTT & CO., solicitors, 1628 High Street, Glen Iris

Creditors, next of kin and others having claims in respect of the estate of Gladys Irene Hemphill late of 'Girrawheen Nursing Home', New Street, Brighton, Victoria, widow, deceased who died on 9 December 1996 are required by one of the executors nominated in the deceased's last Will and Testament dated 6 December 1978 as varied by the First and only Codicil thereto dated 6 December 1995 namely Graham Ross Warren of 21 Bruce Street, Bentleigh, Victoria, meteorologist, who is applying to the Supreme Court for a Grant of Probate of the said Will and Codicil to send particulars of such claims to the solicitors acting for the said executor namely Kelly & Chapman, 437 Centre Road, Bentleigh by 30 May 1997, after which date the said executor may convey or distribute the assets of the deceased having regard only to claims of which he or his solicitors then have notice.

KELLY & CHAPMAN, 437 Centre Road, Bentleigh

Creditors, next of kin and others having claims in respect of the estate of Philip Sydney George late of 139 Atherton Road,

Oakleigh, Victoria, plumber, deceased who died on 15 December 1996 are required by the executor nominated in the deceased's last Will and Testament dated 23 April 1987 namely Jean Corbett George of Unit 1, 90-92 Durrant Street, Brighton, Victoria, widow, who is applying to the Supreme Court for a Grant of Probate of the said last Will and Testament to send particulars of such claims to the solicitors acting for the said executor namely Kelly & Chapman, 437 Centre Road, Bentleigh by 30 May 1997, after which date the said executor may convey or distribute the assets of the deceased having regard only to claims of which she or her solicitors then have notice.

KELLY & CHAPMAN, 437 Centre Road, Bentleigh

Creditors, next of kin and others having claims in respect of the estate of Ida Reinisch late of 6 Landles Street, McKinnon, Victoria, widow, deceased who died on 18 January 1997 are required by the executor nominated in the deceased's last Will and Testament dated 8 October 1992 namely George Hans Reinisch of 6 Landles Street, McKinnon, Victoria, geologist, who is applying to the Supreme Court for a Grant of Probate of the said last Will and Testament to send particulars of such claims to the solicitors acting for the said executor namely Kelly & Chapman, 437 Centre Road, Bentleigh by 30 May 1997, after which date the said executor may convey or distribute the assets of the deceased having regard only to claims of which he or his solicitors then have notice.

KELLY & CHAPMAN, 437 Centre Road, Bentleigh

Creditors, next of kin and others having claims in respect of the estate of William Rees Gillingham late of 140 Tucker Road, Bentleigh, Victoria, pensioner, deceased who died on 11 February 1984 are required by the executor nominated in the deceased's last Will and Testament dated 3 August 1956 namely Madge Isabella Gillingham of 140 Tucker Road, Bentleigh, Victoria, widow, who is applying to the Supreme Court for a Grant of Probate of the said last Will and Testament to send particulars of such claims to the solicitors acting for the said executor namely Kelly & Chapman, 437 Centre Road, Bentleigh, by 30 May 1997, after which date

the said executor may convey or distribute the assets of the deceased having regard only to claims of which she or her solicitors then have notice.

KELLY & CHAPMAN, 437 Centre Road, Bentleigh

RUTH RUBY MARSH, deceased

Creditors, next of kin or others having claims in respect of the estate of Ruth Ruby Marsh late of 6/11 Napier Street, Mornington, widow, deceased who died on 25 December 1996 are to send particulars of their claims to the executor care of the undermentioned solicitors by 29 May 1997, after which date the executor will distribute the assets having regard only to the claims of which the executor then has notice.

ROBERTS & ROBERTS, solicitors, 41 Main Street, Mornington

JEAN MURIEL MICHAELSON, deceased

Creditors, next of kin or others having claims in respect of the estate of Jean Muriel Michaelson late of 10 St Ives Grove, Mount Martha, but formerly of 163 Anderson Road, Fawkner, married woman, deceased who died on 27 July 1996 are to send particulars of their claims to the executor care of the undermentioned solicitors by 29 May 1997, after which date the executor will distribute the assets having regard only to the claims of which the executor then has notice.

ROBERTS & ROBERTS, solicitors, 41 Main Street, Mornington

Creditors, next of kin and others having claim in respect of the estate of George Joseph Sharpe late of 44 Iris Road, Camberwell, deceased who died on 19 December 1996 are required by Colin John Daniels and Peter Godfrey Allaway both of Suite 1102, 11th Floor, 10 Queen Street, Melbourne to send particulars of their claim to the said Colin John Daniels and Peter Godfrey Allaway by 20 May 1997, after which date they will convey or distribute the assets having had regard only to the claims of which they then have notice.

AKEHURST, FRIEND & ALLAWAY, legal practitioners, Suite 1102, 10 Queen Street, Melbourne

WILLIAM FRANKLIN OSBORNE also known as William Osborne and William Frank Osborne, late of Lot 3 Alcorn Road, Labertouche, Victoria, gentleman, deceased

Creditors, next of kin and others having claims in respect of the estate of the deceased who died on 10 November 1996 are required by the executors Eileen Mavis Osborne, Maureen Elizabeth Smith and Sandra Joy Lewis to send particulars to them care of the undermentioned solicitors by a date not later than two months from the date of publication hereof, after which date the executors may convey or distribute the assets having regard only to the claims of which they then have notice.

LYTTLETONS, solicitors, 53 Marcus Road, Dingley

PATRICIA CONRAD, deceased

Creditors, next of kin and others having claims in respect of the estate of Patricia Conrad deceased late of 38 Dorothy Street, Healesville, Victoria, who died on 3 December 1996 are required by the executor John Maurice Davies of 30 Collins Street, Melbourne, solicitor to send particulars of their claims to him not later than 31 May 1997, after which date he will distribute the assets of the deceased having regard only to the claims of which he then has notice.

E. P. JOHNSON & DAVIES, solicitors, 30 Collins Street, Melbourne

REGINALD JAMES SCANNELL, late of Harcourt Nursing Home, 27 Shierlaw Avenue, Canterbury, retired paymaster, deceased

Creditors, next of kin and others having claims in respect of the estate of the deceased who died on 17 November 1996 are required by The Equity Trustees Executors and Agency Company Limited A.C.N. 004 031 298, the proving executor of the Will of the deceased to send particulars of their claims to the executor in the care of the undermentioned solicitors by 20 May 1997, after which date the executor may convey or distribute the assets having regard only to the claims of which it then has notice.

RUSSELL KENNEDY, solicitors, 10th Floor, 469 LaTrobe Street, Melbourne

WILLIAM CLIFFORD BOURNE, late of 12 Lane Crescent, Reservoir, Victoria, boot-maker, deceased

Creditors, next of kin and others having claims in respect of the estate of the deceased who died on 22 November 1996 are required by the executor The Equity Trustees Executors and Agency Company Limited A.C.N. 004 031 298 of 472 Bourke Street, Melbourne to send particulars of their claims to the said company by 21 May 1997, after which date it will convey or distribute the assets having regard only to the claims of which the company then has notice.

NICHOLAS O'DONOHUE & CO., solicitors, 180 Queen Street, Melbourne

NEIL McDougall, late of Carinya Hostel, McClelland Avenue, Sea Lake, Victoria, retired farmer, deceased

Creditors, next of kin and all other persons having claims against the estate of the said deceased are required by Ian Hector McDougall of 2 Bryan Court, Eltham, Victoria, retired bank manager, the executor of the estate of the said deceased to send particulars of such claims to him care of the undermentioned solicitors on or before 16 May 1997, after which date they will distribute the assets having regard only to the claims of which they then have notice.

RYAN MACKEY & McCLELLAND, solicitors, 65 Main Street, Greensborough

Creditors, next of kin or others having claims in respect of the estate of James Joseph Tehan late of 100 Barnard Street, Bendigo, Victoria, retired, deceased who died on 29 September 1996 are to send particulars of their claims to the administrators care of the undermentioned lawyers by 26 May 1997, after which date the administrators will distribute the assets having regard only to the claims of which they then have notice.

HARWOOD ANDREWS, lawyers, 70 Gheringhap Street, Geelong

In the Supreme Court of the State of Victoria
SALE BY THE SHERIFF

On 24 April 1997 at 2.30 p.m. at The Sheriff's Office, 8-20 King Street, Oakleigh 3166 (unless process be stayed or satisfied).

All the estate and interest (if any) of Amer Nahi of 35 Norwich Crescent, Campbellfield, as shown on Certificate of Title as Gordon El-Nahi joint proprietor with Fatma El-Nahi of an estate in fee simple in the land described on Certificate of Title Volume 8860, Folio 044 upon which is erected a dwelling known as 35 Norwich Crescent, Campbellfield.

Registered Mortgage Nos R911348V and S324540B affect the said estate and interest.

Terms—Cash Only.

S. BLOXIDGE
Sheriff's Officer

In the Supreme Court of the State of Victoria
SALE BY THE SHERIFF

On 24 April 1997 at 2.30 p.m. at The Sheriff's Office, 8-20 King Street, Oakleigh 3166 (unless process be stayed or satisfied).

All the estate and interest (if any) of Fatma Sonmez of 3 Rimfire Close, Thomastown, joint proprietor with Yucel Sonmez of an estate in fee simple in the land described on Certificate of Title Volume 9398, Folio 391 upon which is erected a house known as 3 Rimfire Close, Thomastown.

Registered Mortgage No. P959264S affects the said estate and interest.

Terms—Cash Only.

S. BLOXIDGE
Sheriff's Officer

In the Supreme Court of the State of Victoria
SALE BY THE SHERIFF

On 24 April 1997 at 11.00 a.m. at The Sheriff's Office, Courts Complex, Faithful Street, Wangaratta 3676 (unless process be stayed or satisfied).

All the estate and interest (if any) of Michael Weston of RMB 5380, Myrtleford, registered as proprietor of an estate in fee simple consisting of approximately one thousand and seventy four acres, three roods and thirty four perches (435.02 hectares approximately) and being the whole of the land more particularly described on Certificate of Title Volume 6202, Folio 295. The dwelling house is situated on Crown Allotment 9, Section H and the property has the usual farm out buildings and improvements. The property has further improvements with a Walnut grove planted

on Crown Allotments 8, 10, 11, 12 and 13, Section H and a bridge joining Crown Allotments 7 and 8, Section H. The property is located approximately 12 kilometres west from the Township of Rutherglen. The property consists of Crown Allotment 7, 8 and 9, Section H and Crown Allotment 3, Section I on the west side of Paris Road and being north of Dugays Bridge Road, Crown Allotments 10, 10a, 11, 12, 13, 14, 15 and 15a, Section H situated on the north side of Buckingham Road, east of Paris Road, Crown Allotments 1, 2, 3, 4, 5 and 6, Section H and Crown Allotments 4, 5, 6, 6a and 7, Section I situated on the east side of Paris

Road and being south of Buckingham Road and north of Dugays Bridge Road with an unused government road separating Section H and I. The property is in the Parish of Norong, County of Bogong and is known as "Norong Park", Corner of Paris Road and Buckingham Road, Rutherglen.

Mortgage Nos T191171F, T237354R and Caveat Nos T716178J and U360024A affect the said estate and interest.

Terms—Cash Only.

S. BLOXIDGE
Sheriff's Officer

Unclaimed Moneys Act 1962

Register of Unclaimed Moneys held by the—

Name of Owner on Books and Last Known Address	Total Amount Due to Owner	Description of Unclaimed Money	Date when Amount first became Payable
	\$		
CITY FORD			
Bigger, I.	100.00	Unknown	Unknown
Clemon, R.	100.00	"	"
Lok, Chi W.	100.00	"	"
Kovocs, F.	100.00	"	"
Roberts, H.	100.00	"	"
Wallis, E.M.	100.00	"	"
Rollin	200.00	"	"
Chlent	537.20	"	"
Mudrin	100.00	"	"
Pettit	311.00	"	"
Watt	250.00	"	"
Rostein, Adam	300.00	"	"
Lauger, Marcus	500.00	"	"
Webster	103.00	"	"
Rojas-Velden, Alberto	235.13	"	"
Murray, Nicholas	300.00	"	"
Kankel, Iyvonne	300.00	"	"
White, M.	115.00	"	"
Chua	200.00	"	"
Chung, Leung	200.00	"	"
Anderson, Kym	475.00	"	"
Butler, M.	100.00	"	"
Campbell, S.	100.00	"	"
Gianaris, S.	450.00	"	"
Puglia, D.	100.00	"	"
Messih, E.	100.00	"	"
Matheson, N.	100.00	"	"
Westwood, M.	200.00	"	"
Tickner, A.	230.00	"	"
Sachon, D.	200.00	"	"
Tran	100.00	"	"
Cachia, P.	100.00	"	"
Olose, T.	100.00	"	"
Alcom	175.00	"	"
Tumawovski, D.	765.00	"	"
Waldon, A.	513.84	"	"
Tran	150.00	"	"
Tumaworski, D.	785.00	"	"
Akalin, Z.	1,000.00	"	"
Burke	550.00	"	"

97012

CONTACT: FIONA GIBBONS, PHONE: (03) 9349 1277

PHILIP WEBB

Rose, Paul

124.08

Bond

13.9.95

97025

CONTACT: GAYLE HARRINGTON, PHONE: (03) 9842 1477

PROCLAMATIONS

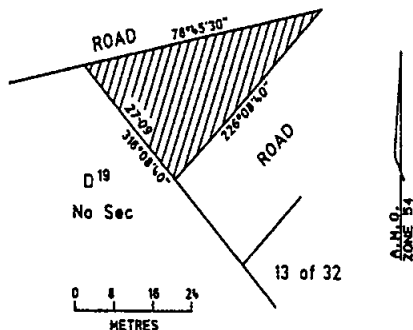
Land Act 1958 PROCLAMATION OF ROADS

I, Richard E. McGarvie, Governor of Victoria, acting with the advice of the Executive Council and under Section 25 (3) (c) of the Land Act 1958 proclaim as roads the following lands:

MUNICIPAL DISTRICT OF THE BALLARAT CITY COUNCIL

SMYTHESDALE—

- (a) Crown Allotment 13A, Section 34, Parish of Smythesdale as shown on Certified Plan No. 116394 lodged in the Central Plan Office; and
- (b) the land in the Parish of Smythesdale, shown by hatching on plan hereunder—(S297[8]) (GL-18753).



Given under my hand and the seal of Victoria on 18 March 1997.

(L.S.) R. E. McGARVIE
Governor
By His Excellency's Command

MARIE TEHAN
Minister for Conservation and
Land Management

Amendment) Act 1996, fix Tuesday, 1 April 1997 as the day on which the remaining provisions of that Act come into operation.

Given under my hand and the seal of Victoria on 18 March 1997.

(L.S.) R. E. McGARVIE
Governor
By His Excellency's Command
JAN WADE MP
Attorney-General

Courts and Tribunals (General Amendment) Act 1996 PROCLAMATION

I, Richard E. McGarvie, Governor of Victoria, acting with the advice of the Executive Council and under Section 2 of the Courts and Tribunals (General



VICTORIAN ACTS AND REGULATIONS ON CD-ROM

Anstat is proud to announce the availability of its new CD-ROM service covering all Victorian Acts and Regulations.

ANSTAT'S SERVICE IS GENUINELY DIFFERENT

Key Features

- Same appearance as the paper version
- Monthly or quarterly updates
- Powerful search facility across the entire database or within each item
- Ability to copy and paste text to other applications and print extracts
- Unlimited use of Legislation Hotline and Electronic Help Desk
- Service will be Internet linked

Price

- \$250 p.a. for quarterly updates
- \$500 p.a. for monthly updates

Act Now

To find out more about our service, please contact Customer Services on telephone (03) 9645 1111 or facsimile (03) 9645 1926

Anstat Pty Ltd ACN 005 446 748
224-226 Normanby Road Southbank Vic 3006

**GOVERNMENT AND OUTER BUDGET SECTOR
AGENCIES NOTICES**

GREATER BENDIGO CITY COUNCIL
Notice of Proposed Local Law
Bendigo Livestock Exchange

The Greater Bendigo City Council at a meeting held on 17 March 1997, resolved to make Local Law No. 11—Bendigo Livestock Exchange, the objectives of which are:

- (a) to provide for the humane treatment of stock; and
- (b) to provide for the efficient operation and management

at the Bendigo Livestock Exchange.

Copies of the Local Law can be obtained from City of Greater Bendigo, Customer Service Centres.

Any person may make a submission relating to the proposed Local Law in accordance with Section 223 of the Local Government Act 1989. Any person requesting to be heard in support of their written submission is entitled to appear before a meeting of Council or a Committee appointed by Council, either personally or by a person acting on his or her behalf and will be notified of the time and date of the hearing.

Submissions should be addressed to the Chief Executive Officer, City of Greater Bendigo, P.O. Box 733, Bendigo 3552.

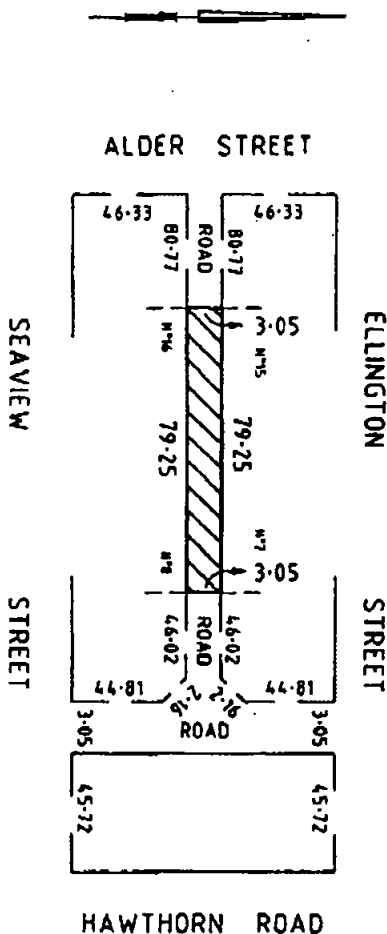
HADLEY SIDES
Chief Executive

GLEN EIRA CITY COUNCIL
Road Discontinuance

That the Glen Eira City Council at its ordinary meeting held on 3 March 1997, formed the opinion that the road shown hatched on the plan below is not reasonably required as a road for public use and resolved to discontinue the road and having advertised and served notices regarding the proposed discontinuance, orders that the said part of the road situated at the rear of 7-15 Ellington Street and 8-16 Seaview Street, Caulfield South, be discontinued pursuant to Schedule 10, Clause 3 (a) of Section 206 of the said Act, and the land of the discontinued road vest in the Council pursuant to Section 207B

of the said Act and be sold by Private Treaty to the owners of the land abutting the road, subject to the right, power or interest held by the Glen Eira City Council and South East Water Ltd in the road in connection with any sewers, drains and pipes under the control of those Authorities in or near the road.

Plan of Discontinued Road



MARGARET DOUGLAS
Chief Executive

BULOKE SHIRE COUNCIL
Local Law 4—Meeting Procedures

Pursuant to Section 119 of the **Local Government Act 1989**, notice is hereby given that Council has adopted Local Law 4, titled Meeting Procedures.

The purpose of the Local Law is for regulating proceedings at meetings of Council and Committees.

The general purport of the Local Law includes a specification of the laws which will govern the general order of business, rules of debate, procedure, public access, conduct at meetings, and penalties for non compliance with such laws as they relate to such meetings.

A copy of the Local Law is available from the Council Office at 367 Broadway, Wycheproof.

PETER J. OVERINGTON
Chief Executive Officer

Planning and Environment Act 1987
BRIMBANK PLANNING SCHEME
Notice of Amendment
Amendment L33

Brimbank City Council has prepared Amendment L33 to the Brimbank Planning Scheme.

The amendment proposes to rezone land situated at Lots 1523 and 1524 Lalwinya Street, Delahey (corner Copperfield Drive), from a Neighbourhood Business Zone to an Urban Residential 1 Zone.

A copy of the amendment can be inspected at the office of Brimbank City Council: Keilor Office, Old Calder Highway, Keilor; Sunshine Office, Alexandra Avenue, Sunshine and the Department of Infrastructure, Office of Planning and Heritage, 477 Collins Street, Melbourne, and will be open for inspection during office hours by any person free of charge.

Submissions about the amendment must be sent to Brimbank City Council, P.O. Box 70, Sunshine by 23 April 1997.

Dated 20 March 1997

PETER COLLINA
Manager City Development

Planning and Environment Act 1987
MIRBOO PLANNING SCHEME
Notice of Amendment to a Planning Scheme
Amendment L16

The South Gippsland Shire Council has prepared Amendment L16 to the Mirboo Planning Scheme.

The amendment affects lands described as Crown Allotment 10B, Section 8, Township of Mirboo North and Lot 19, LP 219084, Township of Mirboo North.

The amendment proposes to change the Planning Scheme by rezoning the above lands to "Special Use—Golf Course" (SU1) from the present "Rural Residential".

The amendment can be inspected free of charge during office hours at the following locations: South Gippsland Shire Council, 9 Smith Street, Leongatha; Department of Infrastructure, The Olderfleet Buildings, 477 Collins Street, Melbourne and the Department of Infrastructure, Office of Planning and Heritage, Suite 4, 29 Breed Street, Traralgon 3844.

Submission about the amendment must be sent to South Gippsland Shire Council, Private Bag 4, Leongatha 3953, by 30 April 1997.

Dated 20 March 1997

AMEEN MOHAMED
Strategic Town Planner

Planning and Environment Act 1987
PAKENHAM PLANNING SCHEME
Notice of Amendment
Amendment L141

The Cardinia Shire Council has prepared Amendment L141 to the Pakenham Planning Scheme.

The amendment proposes to rezone approximately 24 hectares of land north of Salisbury Road, Upper Beaconsfield, from a Landscape Zone and Country Residential 2 Zone to a Rural Residential Zone to allow the land to be developed for rural residential purposes.

A copy of the amendment can be inspected during office hours at Municipal Offices, Cardinia Shire Council, Henty Way, Pakenham and the Department of Infrastructure, Ground Floor, Olderfleet Buildings, 477 Collins Street, Melbourne.

If you are affected by the amendment you may make a submission about the amendment. Submissions must be sent to Cardinia Shire Council, P.O. Box 7, Pakenham 3810, by 21 April 1997.

PHILIP WALTON
Manager Development

Planning and Environment Act 1987
PAKENHAM PLANNING SCHEME
Notice of Amendment
Amendment L142

The Cardinia Shire Council has prepared Amendment L142 to the Pakenham Planning Scheme.

The amendment proposes to rezone approximately 39.85 hectares of land at Officer known as "Pink Hill", generally bordered by the Princes Highway, Brunt Road, the Gippsland Railway line, and Princes Freeway from a Highway 2 Zone to an Urban Residential 1 Zone. The rezoning will allow the land to be developed for residential purposes.

The amendment also proposes to exempt any permit application for subdivision from the notice requirements under the Planning and Environment Act provided it is in accordance with the Local Structure Plan exhibited with the amendment.

A copy of the amendment can be inspected during office hours at Municipal Offices, Cardinia Shire Council, Henty Way, Pakenham and the Department of Infrastructure, Ground Floor, Olderfleet Buildings, 477 Collins Street, Melbourne.

If you are affected by the amendment you may make a submission about the amendment. Submissions must be sent to Cardinia Shire Council, P.O. Box 7, Pakenham 3810, by 21 April 1997.

PHILIP WALTON
Manager Development

Planning and Environment Act 1987
SHERBROOKE PLANNING SCHEME
Notice of Amendment
Amendment L110

The Cardinia Shire Council has prepared Amendment L110 to the Local Section of the Sherbrooke Planning Scheme.

The amendment affects land described as CP159334, Parish of Gembrook, 5 Pinnocks Road, Emerald.

The amendment proposes to allow the subdivision of the land into two lots with one lot not exceeding 1 hectare in area.

The amendment proposes to change the Sherbrooke Planning Scheme provisions as follows:

1. Include the subject land within the table to Clause 161-5.6 thereby exempting the site from the existing subdivision provisions.
2. Exempt the subject land from the provisions contained in Clause 138-5 which currently prohibits subdivision of the land in the Puffing Billy Corridor.

The amendment can be inspected at Cardinia Shire Council, Municipal Offices, Henty Way, Pakenham, Victoria and the Department of Infrastructure, Plan Inspection Section, Olderfleet Buildings, 477 Collins Street, Melbourne, Victoria.

Any person who is affected by the amendment may make a submission about the amendment. Submissions about the amendment must be sent to Cardinia Shire Council, P.O. Box 7, Pakenham, Victoria 3810, by 21 April 1997.

PHILIP WALTON
Manager—Development

Planning and Environment Act 1987
SHERBROOKE PLANNING SCHEME
Notice of Amendment
Amendment L127

Knox City Council has prepared an amendment which proposes to amend the Local Section of the Sherbrooke Planning Scheme, as follows:

Amendment L127 proposes to rezone to "Restricted Uses—Community Facility" Zone the land at Nos 1-11 Dawson Street, Upper Ferntree Gully, and remove the "Multi-Dwelling" overlay control from these properties.

This land is currently zoned "General Residential" with a "Multi-Dwelling" Overlay Control.

This amendment will allow applications to be made for a range of uses such as consulting rooms, aged persons accommodation and community buildings in a location with good access adjacent to the Upper Ferntree Gully Shopping Centre.

The amendment can be inspected at Knox City Council, Civic Centre, 511 Burwood Highway, Wantirna South 3152 and the Department of Infrastructure, Olderfleet Buildings, 477 Collins Street, Melbourne 3000.

Any persons affected by the amendment may make a submission in writing, which must be sent to Knox City Council, Private Bag Knox 1, M.D.C. Wantirna South 3152, by 21 April 1997.

DAVID L. POPE
Manager—Planning and Development

Planning and Environment Act 1987
HASTINGS PLANNING SCHEME
Notice of Amendment to a Planning Scheme
Amendment L150

The Mornington Peninsula Shire Council has prepared Amendment L150 to the Hastings Planning Scheme.

The amendment affects the land:

- Recreation Reserve, LP 79017, at 11 Allen Drive, Mount Eliza.

The amendment proposes to change the Planning Scheme by rezoning the land from Public Use Zone—Open Space to Frankston Residential 4 and to remove the Reserve Status from the land.

The amendment can be inspected at Mornington Peninsula Shire Council: Rosebud Office, Besgrove Street, Rosebud; Mornington Office, Queen Street, Mornington; Hastings Office, Marine Parade Hastings and Office of Planning and Heritage, Olderfleet Buildings, 477 Collins Street, Melbourne.

Submissions about the amendment must be sent to Chief Executive, Mornington Peninsula Shire Council, Private Bag 1000, Rosebud 3939, by 25 April 1997.

ROSS MORCOMBE
Development Planner

Planning and Environment Act 1987
FLINDERS PLANNING SCHEME
Notice of Amendment to a Planning Scheme
Amendment L158

The Mornington Peninsula Shire Council has prepared Amendment L158 to the Flinders Planning Scheme.

The amendment affects the land:

Drainage Reserve LP 42641, 24 Hogan Drive, Rye.

The amendment proposes to change the Planning Scheme by rezoning the land from Public Open Space—Public Park to Highdunes Residential, and to remove the Reserve Status from the land.

The amendment can be inspected at Mornington Peninsula Shire Council: Rosebud Office, Besgrove Street, Rosebud; Mornington Office, Queen Street, Mornington; Hastings Office, Marine Parade Hastings and the Office of Planning and Heritage, Olderfleet Buildings, 477 Collins Street, Melbourne.

Submissions about the amendment must be sent to Chief Executive, Mornington Peninsula Shire Council, Private Bag 1000, Rosebud 3939, by 21 April 1997.

ROSS MORCOMBE
Development Planner

Planning and Environment Act 1987
BAYSIDE PLANNING SCHEME
Notice of Amendment to a Planning Scheme
Amendment L3

Bayside City Council has prepared Amendment L3 to the Bayside Planning Scheme, Local Section.

The amendment affects land at 5 Chislehurst Road, Hampton, on the north-west corner of Chislehurst Road and Teddington Road, Hampton, described as Lot 87 on PS 7916 Certificate of Title Volume 6446, Folio 1289168, Parish of Moorabbin, County of Bourke.

The amendment proposes to include the subject site into the Table to Clause 103 of the Local Section of the Bayside Planning Scheme to enable a single dwelling covenant on the land to be varied to allow for the construction of three dwellings on the land. Planning Permit 96/2148 was issued at the direction of the Administrative Appeals Tribunal to enable the development of the site for three detached dwellings.

The amendment can be inspected during office hours at Bayside City Council, Corporate Centre, Royal Avenue, Sandringham, Victoria 3191 or the Department of Planning and Development, Olderfleet Buildings, 477 Collins Street, Melbourne, Victoria 3000.

Submissions about the amendment must be sent to Bayside City Council, Planning Department, P.O. Box 27, Sandringham, Victoria 3191, by 5.00 p.m. Tuesday, 22 April 1997.

P. A. AKERS
Chief Executive Officer

MITCHELL PLANNING SCHEME Notice of Preparation of Planning Scheme

The Mitchell Shire Council has prepared a new Mitchell Planning Scheme.

The Planning Scheme affects all of the areas of the municipal district of the Mitchell Shire Council.

The Planning Scheme introduces a new Mitchell Planning Scheme as required by the Planning and Environment (Planning Schemes) Act 1996, including a new format containing selected standard provisions from the Victoria Planning Provisions, a municipal strategic statement, state and local policy frameworks, standardised zones, overlays, particular provisions relating to use and development, and a number of administrative provisions and definitions. The new Planning Scheme also incorporates a number of documents specified in the Planning Scheme, and contains new maps applying the standardised zones and overlays to land within the area covered by the scheme.

The Planning Scheme, including incorporated documents and maps, can be inspected during Office hours at the Municipal Offices of the Mitchell Shire Council, 113 High Street, Broadford, Seymour and Kilmore Libraries, Wandong, Beveridge, Tooborac and Tallarook General Stores, Pyalong Community Centre, Wallan Post Office, and at the Department of Infrastructure, Ground Floor, Olderfleet Buildings, 477 Collins Street, Melbourne 3000.

Submissions about the Planning Scheme must be sent to Mr Darrell Treloar, Chief Executive Officer, Mitchell Shire Council, 113 High Street, Broadford, Victoria 3658, by Tuesday, 20 May 1997. A submission may include a request that a State standard provision be included in or deleted from the Planning Scheme, but cannot request a change to the terms of any State standard provision.

DARRELL TRELOAR
Chief Executive Officer

Creditors, next of kin and others having claims against the estate of any of the under-mentioned deceased persons are required to send particulars of their claims to State Trustees Limited A.C.N. 064 593 148, 168 Exhibition Street, Melbourne, Victoria 3000, the personal representative, on or before 22 May 1997, after which date State Trustees Limited may convey or distribute the assets having regard only to the claims of which State Trustees Limited then has notice.

Cavana, Alejandro Heber, late of 280 Reynard Street, Coburg, retired boiler attendant, who died 19 August 1996.

Setchell, Dorothy Nelson, late of Unit 6, 1034 Nepean Highway, Mornington, home duties, who died 29 December 1996.

Dated at Melbourne 13 March 1997

J. L. OWEN
Manager, Estate Management
State Trustees Limited

Creditors, next of kin and others having claims against these following estates:

Florence Nellie Carr, late of Burwood Hill Private Nursing Home, 14 Edward Street, Burwood, Victoria, pensioner, deceased, who died on 12 October 1996.

Reginald Cecil Crawford Shore, late of 18 Beckett Street, Glenroy, Victoria, pensioner, deceased intestate, who died on 16 May 1986.

Balsa Uscumilic, also known as Balsa Uscumlic, late of 3/201 Moor Street, Fitzroy, Victoria, pensioner, deceased intestate, who died on 23 December 1996.

are required pursuant to Section 33 of the Trustee Act 1958 to send particulars of their claims against the above-mentioned estates to State Trustees Limited, 168 Exhibition Street, Melbourne, Victoria, on or before 22 May 1997, after which date State Trustees Limited A.C.N. 064 593 148 may convey or distribute the assets of the above-mentioned estates having regard only to the claims of which it then has notice.

EXEMPTION FROM NOTIFICATION OF VACANCIES UNDER SECTION 29 (2) OF THE PUBLIC SECTOR MANAGEMENT ACT 1992

Position Nos 48/25/9197/2 and 48/25/1572/6, Clerk of Courts, Class VPS-2, Courts, Tribunals and Registries Division, Magistrates' Court Victoria, Department of Justice.

Reasons for exemption

The positions have been reclassified from Trainee Clerk of Courts, Class VPS-1, to Clerk of Courts, Class VPS-2, in recognition of the incumbents attaining the qualification requirements for appointment to Clerk of Courts, Class VPS-2.

ALAN THOMPSON
Secretary to the Department of Justice

EXEMPTION FROM NOTIFICATION OF
VACANCY UNDER SECTION 29 (2) OF THE
PUBLIC SECTOR MANAGEMENT ACT
1992

Position No. NRE235399, Manager, Minerals Development, Executive Officer Level 3, Minerals and Petroleum Division, Department of Natural Resources and Environment.

Reasons for exemption

The vacancy has duties and qualification requirements that are of a specialised nature peculiar to the department and the proposed appointee is a staff member considered to be the only staff member possessing the specialised qualifications.

MICHAEL TAYLOR
Secretary
Department of Natural Resources
and Environment

EXEMPTION FROM NOTIFICATION OF
VACANCY UNDER SECTION 29 (2) OF THE
PUBLIC SECTOR MANAGEMENT ACT
1992

Position No. NRE206211, Senior Entomologist, VPS-4, PSB LaTrobe, Department of Natural Resources and Environment.

Reasons for exemption

The vacancy has duties and qualifications identical to another vacancy that has recently been advertised and the person (who may or may not be a staff member) was an applicant for the other vacancy and was assessed as clearly meeting all of the requirements of the position.

MICHAEL TAYLOR
Secretary
Department of Natural Resources
and Environment

EXEMPTION FROM NOTIFICATION OF
VACANCY UNDER SECTION 29 (2) OF THE
PUBLIC SECTOR MANAGEMENT ACT
1992

Position No. TECHSPEC 172, VPS-3, Telecommunications Services, Technical Services Division, CITD, Office of the Chief Commissioner of Police.

Reason for exemption

The position has been reclassified to recognise a demonstrated and significant shift in work value in a specialised area of work and the incumbent is an officer who is recognised as satisfactorily discharging all the requirements of the position and the Department Head considers that it is unlikely that advertising the position would attract a more suitable candidate.

NEIL COMRIE
Chief Commissioner of Police

EXEMPTION
Application No. 33 of 1996

The Anti-Discrimination Tribunal constituted by the President pursuant to Section 83 (5) (a) (ii) of the Equal Opportunity Act 1995 ("The Act") has considered an application pursuant to Section 83 of the Act by Inner Eastern Group Training Inc. to permit the applicant to advertise for and offer traineeships in the clerical and retail fields to persons aged from 16 to 25 inclusive, being traineeships that are stated in the advertisement to be offered in accordance with the State Government's "Youth Employment Initiative".

Upon reading the material tendered in support of this application and upon hearing Mr Toop and Mr Marks for the applicant, the Tribunal is satisfied that it is appropriate to grant an exemption from Sections 13, 37, 42, 100 and 195 of the Act to permit the applicant to advertise for and offer traineeships in the clerical and retail fields to persons aged from 16 to 25 inclusive, being traineeships that are stated in the advertisement to be offered in accordance with the State Government's "Youth Employment Initiative".

In accordance with its Reasons for decision dated 14 March 1997 the Tribunal grants an exemption from the operation of Sections 13, 37, 42, 100 and 195 of the Equal Opportunity Act 1995 to advertise for and

offer traineeships in the clerical and retail fields to persons aged from 16 to 25 inclusive, being traineeships that are stated in the advertisement to be offered in accordance with the State Government's "Youth Employment Initiative". This exemption is for a period of three years. This exemption is to remain in force until 19 March 2000.

Note: Copy of the reasons for decision may be obtained upon application to the Registrar of the Anti-Discrimination Tribunal.

CATE MCKENZIE
President

Department of Treasury and Finance
SALE OF CROWN LAND BY PUBLIC
AUCTION

Reference Number: 97/01561.

Auction Date: 3 April 1997 at 1.30 p.m.
on site.

Address of Property: 1710 Burwood
Highway, Belgrave.

Crown Description: CA 70J1, Parish of
Narree Worran.

Area: 270 m².

Terms of Sale: 10% deposit, settlement 60
days.

Agent: Bell Real Estate, 1 Bayview Road,
Belgrave, 3160, telephone 9756 7025.

Officer Co-ordinating Sale: Anna
Brockhurst, Project Manager, Victorian
Government Property Group, Department of
Treasury and Finance.

ROGER M. HALLAM
Minister for Finance

Department of Treasury and Finance
SALE OF CROWN LAND BY PUBLIC
AUCTION

Reference Number: 97/02332.

Auction Date: 19 April 1997 at 10.00 a.m.
on site.

Address of Property: Railway Lot 128
Sturt Street, Echuca.

Crown Description: CA 7, Section 23A,
Parish of Echuca North.

Area: 15274 m².

Terms of Sale: 10% deposit, settlement 60
days.

Agent: L. J. Hooker Real Estate Echuca,
466 High Street, Echuca, Victoria 3564,
telephone 054 80 6922.

Officer Co-ordinating Sale: Anna
Brockhurst, Project Manager, Victorian
Government Property Group, Department of
Treasury and Finance.

ROGER M. HALLAM
Minister for Finance

Department of Treasury and Finance
SALE OF CROWN LAND BY PUBLIC
AUCTION

Auction Date: Saturday, 5 April 1997 at
12.00 noon on site.

Address of Property: 113 Wood Street,
Preston.

Crown Description: Crown Allotment
146P, Parish of Jika Jika.

Terms of Sale: Deposit 10%, balance 60
days.

Area: 520 m².

Officer Co-ordinating Sale: Jenny
Millett, Project Manager, Victorian
Government Property Group, Department of
Treasury and Finance, Level 10, 1 Macarthur
Street, Melbourne, Victoria 3002.

Selling Agent: E. J. Love & Co. (Preston)
Pty Ltd, 274 High Street, Preston, Victoria
3072.

ROGER M. HALLAM
Minister for Finance

Department of Treasury and Finance
SALE OF CROWN LAND BY PUBLIC
AUCTION

Auction Date: Saturday, 5 April 1997 at
12.15 p.m. on site.

Address of Property: 117 Wood Street,
Preston.

Crown Description: Crown Allotment
146M, Parish of Jika Jika.

Terms of Sale: Deposit 10%, balance 60
days.

Area: 651 m².

Officer Co-ordinating Sale: Jenny
Millett, Project Manager, Victorian
Government Property Group, Department of
Treasury and Finance, Level 10, 1 Macarthur
Street, Melbourne, Victoria 3002.

Selling Agent: E. J. Love & Co. (Preston)
Pty Ltd, 274 High Street, Preston, Victoria
3072.

ROGER M. HALLAM
Minister for Finance

Department of Treasury and Finance
**SALE OF CROWN LAND BY PUBLIC
AUCTION**

Auction Date: Saturday, 5 April 1997 at
12.30 p.m. on site.

Address of Property: 119 Wood Street,
Preston.

Crown Description: Crown Allotment
146L, Parish of Jika Jika.

Terms of Sale: Deposit 10%, balance 60
days.

Area: 690 m².

Officer Co-ordinating Sale: Jenny
Millett, Project Manager, Victorian
Government Property Group, Department of
Treasury and Finance, Level 10, 1 Macarthur
Street, Melbourne, Victoria 3002.

Selling Agent: E. J. Love & Co. (Preston)
Pty Ltd, 274 High Street, Preston, Victoria
3072.

ROGER M. HALLAM
Minister for Finance

Department of Treasury and Finance
**SALE OF CROWN LAND BY PUBLIC
TENDER**

Tenders close Thursday, 24 April 1997 at
2.00 p.m.

Lot 1:

Property Address: Tarwin Street,
Boolarra.

Crown Description: Allotment 6E,
Section 2, Township of Boolarra.

Area: 809 square metres.

Reference: P280025.

Lot 2:

Property Address: Mechanics Street,
Boolarra.

Crown Description: Allotment 6D,
Section 2, Township of Boolarra.

Area: 565 square metres.

Reference: P282408.

Lot 3:

Property Address: Tarwin Street,
Boolarra.

Crown Description: Allotment 3A,
Section 3, Township of Boolarra.

Area: 1393 square metres.

Reference: P280030.

Lot 4:

Property Address: Lewis Street, Darnum.

Crown Description: Allotment 9, Section
2, Township of Darnum.

Area: 1019 square metres.

Reference: P263610.

Lot 5:

Property Address: Kilgowers Road, Port
Albert.

Crown Description: Allotment 75A,
Parish of Alberton East.

Area: 1.9 hectares.

Reference: P280676.

Lot 6:

Property Address: Mathew Street,
Noojee.

Crown Description: Allotment 9, Section
3, Township of Noojee.

Area: 1165 square metres.

Reference: P261659.

Term of Sale: 10% deposit—balance 60
days.

Tenders: Addressed to Crown Land Sales
Tender Box, Department of Natural Resources
and Environment, 71 Hotham Street,
Traralgon 3844.

Tender Deposit: 10% of tendered amount
to be lodged with tender.

Application Form: Available on request.

Co-ordinating Officer: Gavin Bindley,
Property Manager, (03) 5172 2149; Ninette
Kafos, Property Officer, (03) 5172 2150,
Department of Natural Resources and
Environment, Traralgon.

ROGER M. HALLAM
Minister for Finance

Public Administration

UNE

The University of
NEW ENGLAND

Diploma

by Distance Education

Designed for and approved to meet the joint Australian Public Service Training Council competencies for Administrative Service Officers 5-6

Benefits

- fees include all prescribed texts and resource materials
- capital city and regional interactive workshops and teleconferences
- workplace projects
- recognition of prior learning

Enrolments

Trimester 2: Tuesday 13 May 1997 ♦ Trimester 3: Tuesday 2 September 1997

For enrolment and further details phone or fax

UNE Partnerships Pty Ltd (ACN 003 099 125)
Telephone: 067 73 0002 ♦ 067 71 1097 (AH)
Fax: 067 72 5230

For recognition of prior learning information phone or fax

Dr Brendan Nolan
Department of Administration & Training, University of New England NSW 2351
Telephone: 067 73 3316 ♦ Fax: 067 73 3363

Name _____ ASO Level _____

Department _____

Address _____

_____ Pcode _____

Business Ph _____ Business Fax _____

Melbourne Cricket Ground Act 1984
MELBOURNE CRICKET GROUND (OPERATION OF FLOODLIGHTS)
ORDER NO. 2/1997

I, Marie Tehan, Minister for Conservation and Land Management, make the following Order:

TITLE

1. This Order may be cited as the Melbourne Cricket Ground (Operation of Floodlights) Order No. 2/1997.

OBJECTIVES

2. The objectives of this Order are to—
 - (a) specify the days and times during which the floodlights affixed to the floodlight towers at the Melbourne Cricket Ground may be operated; and
 - (b) specify the purposes for which the floodlights may be operated on those days; and
 - (c) make provision in relation to vehicle entry into the Yarra Park Reserve.

AUTHORISING PROVISION

3. This Order is made under Section 3 of the Melbourne Cricket Ground Act 1984.

REVOCATIONS

4. The Orders specified in the Schedule are revoked.

**FLOODLIGHTS MAY BE OPERATED ON CERTAIN DAYS, TIMES AND
FOR CERTAIN PURPOSES**

5. The floodlights affixed to the floodlight towers at the Melbourne Cricket Ground may be operated—

- (a) for the purpose of conducting any activity on the arena at the Melbourne Cricket Ground, between 10.00 a.m. and 8.00 p.m. on any day, including those specified in Sub-clauses (b) and (c); and
- (b) for the purpose of playing Australian Football League matches on the arena at any time after 8.00 p.m. on the following days—

21 March 1997;
27 March 1997;
4 April 1997;
7 April 1997;
18 April 1997;
9 May 1997;
16 May 1997;
19 May 1997;
31 May 1997;
6 June 1997;
16 June 1997;
11 July 1997;
25 July 1997;
1 August 1997;
8 August 1997;
22 August 1997;
29 August 1997;

- (c) for the playing of a New South Wales Rugby League match and an Australian Rugby Union match on the arena at any time after 8.00 p.m. on 11 June 1997 and 26 July 1997 respectively; and
- (d) for the purpose of aligning, testing, commissioning or repairing of the floodlights, between 8.00 a.m. and 10.00 p.m. on any day.

YARRA PARK RESERVE—ENTRY OF VEHICLES

6. On any day on which the floodlights affixed to the floodlight towers at the Melbourne Cricket Ground are permitted to be used for the purposes specified in Clause 4 (b) and (c), vehicular traffic is not permitted to enter into the Yarra Park Reserve by way of Vale Street after 5.00 p.m.

SCHEDULE

<i>Title</i>	<i>Victoria Government Gazette No.</i>	<i>Date published</i>	<i>Pages</i>
Melbourne Cricket Operation of Floodlights Order No. 1/1995	S119	12 December 1995	1-2
Melbourne Cricket Operation of Floodlights (Amendment) Order No. 1/1996	S9	9 February 1996	1
Melbourne Cricket Operation of Floodlights (Amendment) Order No. 2/1996	S101	6 September 1996	1
Melbourne Cricket Operation of Floodlights (Amendment) Order No. 3/1996	S129	11 November 1996	1
Melbourne Cricket Operation of Floodlights Order No. 4/1996	G48	5 December 1996	3142, 3143
Melbourne Cricket Operation of Floodlights Order No. 1/1997	S10	24 January 1997	1

Dated 17 March 1997

MARIE TEHAN

Minister for Conservation and Land Management

**Public Holidays Act 1993
LODDON SHIRE COUNCIL**

The Loddon Shire Council, pursuant to Section 7 of the **Public Holidays Act 1993**, appoints Monday, 8 September 1997 as a Public Holiday at the areas within five kilometres of the Wedderburn Post Office and three kilometres of the Korong Vale Post Office, for the Wedderburn Wool Expo. Council also appoints Melbourne Cup Day, Tuesday, 4 November 1997 as a Public Holiday for the remainder of the municipality.

CHRIS GILLARD
Chief Executive Officer

three years. In accordance with Section 36, notice is hereby given that unless cause to the contrary is shown within 2 months, a notice will be published in the Victoria Government Gazette with a view to cancelling the Incorporation of the above associations.

Dated 25 November 1996

DENIS HALL

Acting Registrar of Incorporated Associations

**CORRIGENDUM
Transport Act 1983**

Road Declarations and Dedications

In the Road Declarations and Dedications notices published in Government Gazette No. G8 dated 27 February 1997, Page 453, delete the following reference "(City of Maroondah to discontinue)" where appearing on Plan numbered GP 6513C.

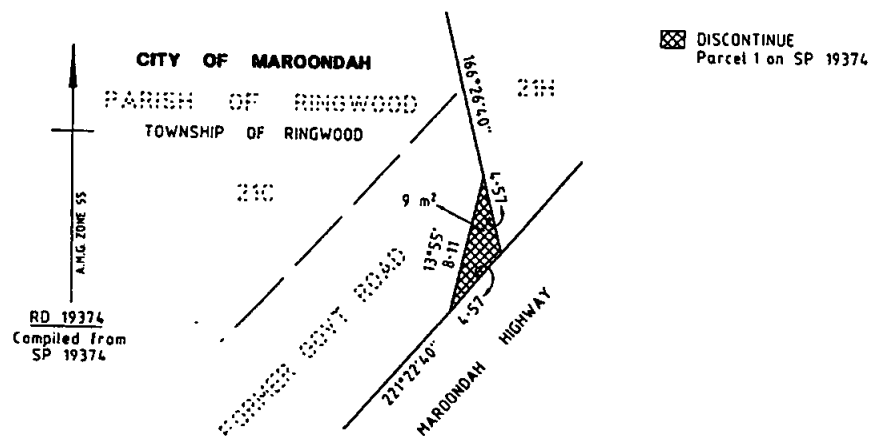
W. S. KAY
Statutory Planning Manager

Associations Incorporation Act 1981

I have reason to believe that Ballarat Blue Light Disco Inc., Ferntree Gully Blue Light Disco Inc., St Arnaud Branch of the Blue Light Disco Inc. and Tatura Branch Blue Light Disco Inc. have not given to the registrar statements in accordance with Section 30 (4) in respect of the preceding

Transport Act 1983**DISCONTINUANCE OF ROADS OR PARTS OF ROADS AND SALE OF SURPLUS LAND**

The Roads Corporation, in pursuance of the powers conferred by Clause 2, Schedule 4 of the Transport Act 1983, upon publication of this notice hereby discontinues the roads or parts of roads shown cross hatched on the plan hereunder and approves the sales of surplus land as provided in Section 47 of the Transport Act 1983 and as delegated by the Minister of Transport under Section 32 of the Act.



Dated 12 March 1997

COLIN JORDAN
Chief Executive
Roads Corporation

Transport Act 1983
ROADS CORPORATION

Commercial Passenger Vehicle Application

Notice is hereby given that the following application will be considered by the Roads Corporation after 23 April 1997.

Notice of any objection to the granting of an application should be forwarded to reach the Manager, Registration and Licensing, P.O. Box 82, Wendouree 3355, not later than 17 April 1997.

John R. McMillan, Ararat. Application to licence a 1982 Mazda bus with seating capacity for eighteen adults to operate under charter conditions from within a twenty kilometre radius of the Beaufort Post Office. The vehicle holds a three star rating.

Dated 20 March 1997

JOHN WILSON
Regional Manager Western Victoria

Transport Act 1983
ROADS CORPORATION

Commercial Passenger Vehicle Application

Notice is hereby given that the following application will be considered by the Roads Corporation after 23 April 1997.

Notice of any objection to the granting of an application should be forwarded to reach the Manager, Registration and Licensing Office, Fyans Street, South Geelong 3220, or any District Office of the Roads Corporation not later than 17 April 1997.

It will not be necessary for interested parties to appear on the date specified, unless advised in writing by the Corporation.

G. J. and P. R. Hutchinson, Birregurra. Application for variation of the conditions of licence TS1962 which authorises the licensed vehicle to operate a school service under contract to the Department of Infrastructure to include the ability to operate under charter conditions from within a 20 km pick-up radius of the Birregurra Post Office.

Note: The vehicle licensed by TS1962 holds a 3 star rating for charter purposes.

Dated 20 March 1997

COLIN KOSKY
Regional Manager—South Western Region

Transport Act 1983
TOW TRUCK DIRECTORATE OF
VICTORIA

Tow Truck Applications

Notice is hereby given that the following applications will be considered by the Licensing Authority after 23 April 1997.

Notice of any objection to the granting of an application should be forwarded to reach the Director, Tow Truck Directorate of Victoria, 560 Lygon Street, Carlton (P.O. Box 160, Carlton South 3053), not later than 17 April 1997.

It will not be necessary for interested parties to appear on the date specified, unless advised in writing.

Adams Towing Service Pty Ltd, Essendon. Application for variation of conditions of tow truck licence numbers TOW023, TOW024 and TOW029 which authorise the licensed vehicles to be managed, controlled and operated from a depot situated at 913 Mt Alexander Road, Essendon, to change the depot address to 174 Sussex Street, North Coburg.

Note: These licences are under consideration for transfer to Hossack Smash Repairs (Vic) Pty Ltd.

Combined Enterprises Pty Ltd, St Albans. Application for variation of conditions of tow truck licence number TOW398 which authorise the licensed vehicle to be managed, controlled and operated from a depot situated at 23 Neill Street, Beaufort, to change the depot address to 321 Kiewa Street, Albury.

Note: This licence is under consideration for transfer to Albury Towing Pty Ltd.

Combined Enterprises Pty Ltd, St Albans. Application for variation of conditions of tow truck licence number TOW387 which authorise the licensed vehicle to be managed, controlled and operated from a depot situated at 32 Vincent Street, Daylesford, to change the depot address to 321 Kiewa Street, Albury.

Note: This licence is under consideration for transfer to Albury Towing Pty Ltd.

J. Camov, Werribee. Application for variation of conditions of tow truck licence number TOW525 which authorise the licensed vehicle to be managed, controlled and operated from a depot situated at 189 Victoria Avenue, Albert Park, to change the depot address to 167-169 City Road, South Melbourne.

G. Alexander, North Geelong. Application for variation of conditions of tow truck licence number TOW334 which authorise the licensed vehicle to be managed, controlled and operated from a depot situated at 7-13 Armstrong Street, North Geelong, to change the depot address to 1-5 Grenville Street, Newtown.

Note: This licence is under consideration for transfer to T. Murdoch.

Dated 20 March 1997

JOHN R. CONNELL
Director

Transport Act 1983
VICTORIAN TAXI DIRECTORATE
Department of Infrastructure
Commercial Passenger Vehicle Applications

Notice is hereby given that the following applications will be considered by the Victorian Taxi Directorate, a division of the Department of Infrastructure, after 23 April 1997.

Notice of any objection to the granting of an application should be forwarded to reach the Manager, Licensing and Certification, Victorian Taxi Directorate, 598 Lygon Street, Carlton (P.O. Box 666, Carlton South 3053), not later than 17 April 1997.

Copies of objections are forwarded to the applicants.

It will not be necessary for interested parties to appear on the date specified, unless advised in writing by the Department.

F. A. Meyer, Sunbury. Application for variation of conditions of licence SV1169 which authorises the licensed vehicle to operate in respect of a 1987 Ford Fairlane stretched limousine with seating capacity for 7 passengers and for the carriage of passengers for wedding parties to include the

ability to operate for the carriage of passengers for debutante balls and various tours to recognised tourist places of interest throughout the State of Victoria.

Note: Passengers on various tours will be picked up/set down throughout the State of Victoria.

F. A. Meyer, Sunbury. Application for variation of conditions of licence MH4468 which authorises the licensed vehicle to operate as a metropolitan hire car in respect of a 1987 Ford stretched limousine with seating capacity for 7 passengers to change the vehicle to any vehicle that meets the standards approved by the Victorian Taxi Directorate for licensing as a hire car.

N. A. Robertson, Sorrento. Application to license one commercial passenger vehicle in respect of a 1969 Rolls Royce Silver Shadow saloon with seating capacity for 4 passengers to operate a service from 12 Morotai Street, Sorrento, for the carriage of passengers for wedding parties and various tours to recognised tourist places of interest from within a 40 km radius of the Sorrento Post Office.

Note: Passengers on various tours will be picked up/set down from within a 40 km radius of the Sorrento Post Office.

P. D. Surkitt, Sale. Application for variation of conditions of licence SV1811 which authorises the licensed vehicle to operate in respect of a 1992 Ford Fairlane sedan with seating capacity for 4 passengers to change the vehicle to a 1975 Rolls Royce Silver Saloon sedan with seating capacity for 4 passengers.

E. Theiler, North Fitzroy. Application to license one commercial passenger vehicle in respect of a 1968 Chevrolet convertible with seating capacity for 5 passengers to operate a service from 7 Liverpool Street, North Fitzroy, for the carriage of passengers on various tours to recognised tourist places of interest throughout the State of Victoria.

Note: Passengers on various tours will be picked up/set down throughout the State of Victoria.

S. Vasilakis, Pascoe Vale South. Application to license two commercial passenger vehicles to be purchased in respect of two Chevrolet four door hardtop pillarless sport sedans each with seating capacity for 5

passengers to operate a service from 103 Springhall Parade, Pascoe Vale South, for the carriage of passengers for wedding parties.

M. K. Zwar, Tabletop. Application for variation of conditions of licenses SV1827 and SV1828 which authorises the licensed vehicles to operate in respect of a 1956 Rolls Royce sedan and a 1956 Bentley sedan each with seating capacity for 4 passengers and for the carriage of passengers for wedding parties within a 100 km radius of the Wodonga Post Office to include the ability to operate for the carriage of passengers for winery and scenic tours within a 150 km radius of the Wodonga Post Office.

Note: Passengers on winery and scenic tours will be picked up/set down within a 150 km radius of the Wodonga Post Office.

Dated 20 March 1997

ROBERT STONEHAM
Manager—Licensing and Certification
Victorian Taxi Directorate

Co-operation Act 1981
CO-OPERATIVE SOCIETIES (GENERAL)
REGULATIONS 1993

Form 61

Regulation 61 (2)

Dissolution of Societies

DANDENONG PRIMARY SCHOOL

CO-OPERATIVE LIMITED

MONTMORENCY HIGH SCHOOL

CO-OPERATIVE LIMITED

PARKDALE HIGH SCHOOL

CO-OPERATIVE LIMITED

WINLEIGH CO-OPERATIVE LIMITED

I hereby notify that I have this day registered the dissolution of the abovenamed societies and cancelled their registration under the abovenamed Act.

Dated at Melbourne 13 March 1997

PAUL HOPKINS
Deputy Registrar of Co-operative Societies

Road Safety Act 1986
MOTOR CYCLE RELIABILITY TRIAL

Under Section 68 (3) of the Road Safety Act 1986, I declare that Sub-sections (1) and (2) of Section 68 of the Act, the Road Safety (Traffic) Regulations 1988 and Parts 9 and 10 of the Road Safety (Vehicles) Regulations 1988 shall not apply with respect to the event to be known as Round 2 Yamaha Victorian Enduro Series to be conducted by the

Dandenong Motorcycle Club Inc. on sections of road within the Erica Forest District on Sunday, 13 April 1997 between the hours of 8.00 a.m. and 5.30 p.m.

Dated 18 March 1997

P. McCULLOCH
Acting Regional Manager—Eastern Victoria
VicRoads
Delegate of the Minister for Roads and Ports

**Health Services Act 1988
DECLARATION OF APPROVED
QUALITY ASSURANCE BODY**

I declare the Patient Care Review and Quality Assurance Committee established by the Lorne Community Hospital as an approved quality assurance body under Section 139 for the purposes of Part 7 of the Health Services Act 1988.

Dated 14 March 1997

ROB KNOWLES
Minister for Health

**Water Act 1989
EAST GIPPSLAND REGION WATER
AUTHORITY**

Extension of Sewerage District
Swan Reach/Johnsonville and Nicholson

In accordance with the provisions of Section 96 (7) (c) of the Water Act 1989 notice is given of the proposed extension of the Metung Sewerage District and Bairnsdale Sewerage District to take in the townships of Swan Reach/Johnsonville and Nicholson respectively.

Plans of the proposed extension may be inspected at the Authority's office, 133 Macleod Street, Bairnsdale, during normal office hours.

Submissions will be received at the Authority's office at 133 Macleod Street, Bairnsdale, or by mail to P.O. Box 52, Bairnsdale 3875, until 16 April 1997.

**Water Act 1989
MID-GOULBURN REGIONAL WATER
BOARD**

Proposed Yea Waterworks District Extension

Notice is hereby given that under the provisions of Section 96 of the Water Act 1989 the Mid-Goulburn Regional Water Board intends making a proposal to the Minister for Agriculture and Resources to extend the water district known as the "Yea Waterworks District". The revised Waterworks District is being proposed to

incorporate a water supply scheme for the township of Molesworth and which is being transferred from the Shire of Murrindindi.

Full details of the proposal and a copy of a plan showing the extent of the extended Waterworks District are available for inspection free of charge at the offices of the Mid-Goulburn Regional Water Board at Hume and Hovell Road, Seymour and Grant Street, Alexandra, during office hours.

Members of the public are invited to make submissions on the proposal. Any person making an objection to the proposal should set out the grounds for any objections raised in the submission.

Submissions must be received by the Mid-Goulburn Regional Water Board by 20 April 1997 and should be addressed to Mr J. C. Maglen, Chief Executive Officer, Mid-Goulburn Regional Water Board, Hume and Hovell Road, Seymour 3660.

All submissions received will be considered by the Mid-Goulburn Regional Water Board and forwarded to the Minister for Agriculture and Resources.

G. J. KERR
Secretary

**Water Act 1989
OVENS WATER**

Notification of a proposal to extend the
Wangaratta Sewerage District

Notice is given that Ovens Water proposes to extend the above Sewerage District to include properties in the following locations:

- Area north of College Street.
- Area bounded by Wenhams/King River/Clarkes Lane/One Mile Creek.
- Area bounded by Christiansen/Williams Road (St Johns).
- Area south of Shanley Street (Mackay Casings).
- Area south of Mason Street.

A copy of the proposal is available for inspection free of charge at Ovens Water Offices, 3/62 Ovens Street, Wangaratta, between 8.30 a.m. and 5.00 p.m. weekdays.

Submissions on the proposal are invited and a submission should set out the grounds for any objection which is raised.

Submissions must be received at Ovens Water by Monday, 14 April 1997.

J. F. MARTIN
Chief Executive

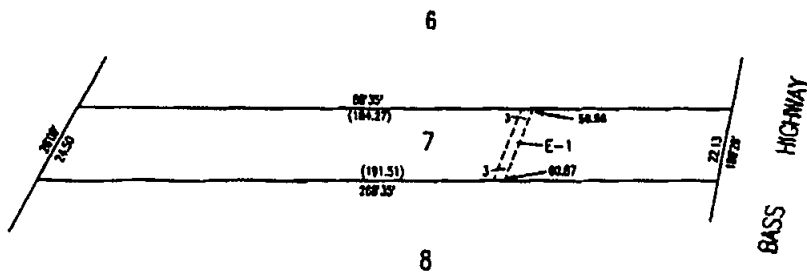
Water Act 1989
Land Acquisition and Compensation Act 1986
 Form 7
 Section 21, Regulation 16
COMPULSORY ACQUISITION OF INTEREST IN LAND
 Notice of Acquisition—Easement
 5070.064

The Westernport Region Water Authority declares that by this Notice it acquires by way of easement an interest over portion of the land known as Allotment 7, Section A, Parish of Corinella and more particularly described in Crown Grant Volume 593, Folio 412.

Registered Proprietors: Matthew Thomas Stuart Hampton and Melissa Joy Lucas.

The Sewerage Easement as shown as E1 on the plan attached.

Published with the authority of the Westernport Region Water Authority.



Dated 24 February 1997

JOHN ALAN HINKINS
 Chief Executive Officer
 Westernport Region Water Authority

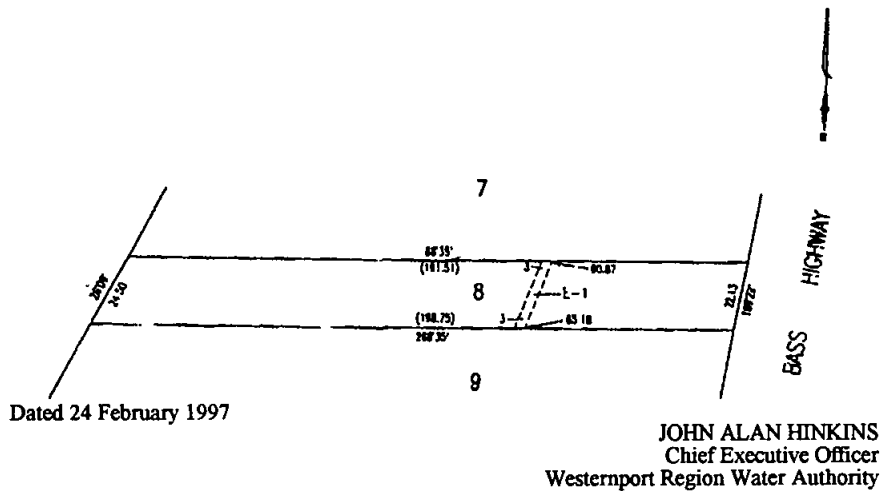
Water Act 1989
Land Acquisition and Compensation Act 1986
 Form 7
 Section 21, Regulation 16
COMPULSORY ACQUISITION OF INTEREST IN LAND
 Notice of Acquisition—Easement
 5070.065

The Westernport Region Water Authority declares that by this Notice it acquires by way of easement an interest over portion of the land known as Allotment 8, Section A, Parish of Corinella and more particularly described in Crown Grant Volume 593, Folio 413.

Registered Proprietors: Nerrina Pty Ltd.

The Sewerage Easement as shown as E1 on the plan attached.

Published with the authority of the Westernport Region Water Authority.



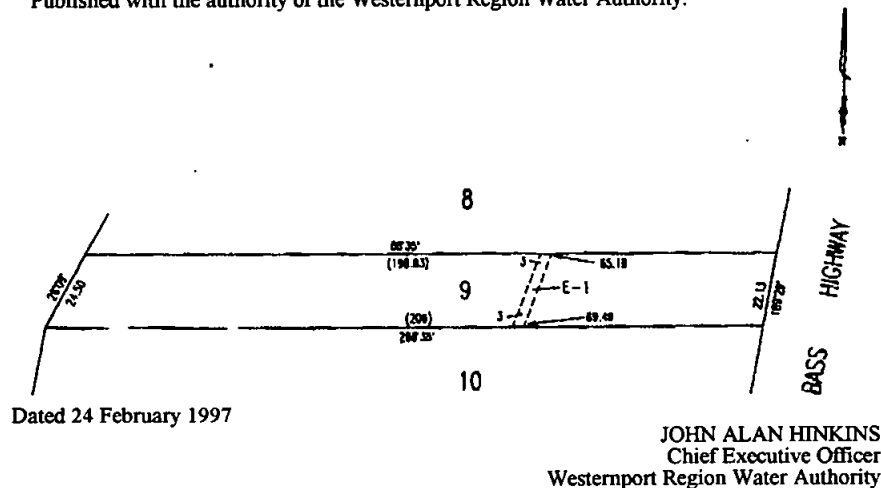
Water Act 1989
Land Acquisition and Compensation Act 1986
 Form 7
 Section 21, Regulation 16
COMPULSORY ACQUISITION OF INTEREST IN LAND
 Notice of Acquisition—Easement
 5070.066

The Westernport Region Water Authority declares that by this Notice it acquires by way of easement an interest over portion of the land known as Allotment 9, Section A, Parish of Corinella and more particularly described in Crown Grant Volume 8085, Folio 306.

Registered Proprietors: Nerrina Pty Ltd.

The Sewerage Easement as shown as E1 on the plan attached.

Published with the authority of the Westernport Region Water Authority.



Adoption Act 1984

Under the functions and powers assigned to me by the Secretary, Department of Human Services under Section 10 (2) of the Community Welfare Services Act 1970 in relation to Section 5 of the Adoption Act.

I, Chris Gibbs, approve the following persons under Section 5 (1) and Section 5 (2) (b) of the Act as approved counsellors for the purposes of Section 35 of the Act.

Jane Pope, Western Family Services, 41 Somerville Road, Yarraville 3013.

Lisa Scholes, Western Family Services, 41 Somerville Road, Yarraville 3013.

CHRIS GIBBS
Acting Regional Director
Department of Human Services
Western Metropolitan Region

Fisheries Act 1968

**NOTICE FIXING TOTAL ALLOWABLE
CATCH FOR DECLARED ABALONE
ZONES**

I, Patrick McNamara, Minister for Agriculture and Resources, under Section 13C (3) of the Fisheries Act 1968 fix the total allowable catch for the abalone fishery for the twelve months from 1 April 1997, as follows:

Eastern Zone 460 tonnes
Central Zone 700 tonnes
Western Zone 280 tonnes

Dated 11 March 1997

PATRICK McNAMARA
Minister for Agriculture and Resources

Fisheries Act 1968

**FISHERIES (SHARK FISHING) NOTICE
NO. 3/1997**

I, Patrick McNamara, Minister for Agriculture and Resources, after consultation with the Victorian Fishing Industry Federation, make the following Fisheries Notice:

1. Title

This Notice may be cited as the Fisheries (Shark Fishing) Notice No. 3/1997.

2. Objective

The objective of this Notice is to prohibit the commercial targeting of shark in all Victorian waters other than Port Phillip Bay,

Western Port and Corner Inlet as a consequence of State and Commonwealth management arrangements.

3. Commencement

This Notice commences on 30 March 1997.

4. Authorising provision

This Notice is made under Section 80 of the Fisheries Act 1968.

5. Certain shark gillnets and longlines not to be used

(1) A person must not in any Victorian waters during the period commencing on 30 March 1997 and ending on 29 March 1998—

- (a) use any mesh net containing any meshes measuring greater than 150 millimetres; or
- (b) use any one line or combination of lines with more than 200 hooks attached where the mainline is of a sinking rope with a diameter of 6 millimetres or more.

(2) Sub-clause (1) does not apply to a person who uses mesh nets and lines in the waters of Port Phillip Bay, Western Port and Corner Inlet.

6. By-catch

(1) A person must not during the period commencing on 30 March 1997 and ending on 29 March 1998—

- (a) take or retain on board any vessel gummy shark (*Mustelus antarcticus*) or school (snapper) shark (*Galeorhinus galeus*) with a total combined weight of more than 50 kilograms in or adjacent to Victorian waters; or

- (b) be in possession of gummy shark (*Mustelus antarcticus*) or school (snapper) shark (*Galeorhinus galeus*) with a total combined weight of more than 50 kilograms in or adjacent to Victorian waters.

(2) A person must not land gummy shark (*Mustelus antarcticus*) or school (snapper) shark (*Galeorhinus galeus*) otherwise than in the form of a carcass.

(3) Sub-clauses (1) and (2) do not apply to a person who takes gummy shark (*Mustelus antarcticus*) or school (snapper) shark (*Galeorhinus galeus*) from the waters of Port Phillip Bay, Western Port or Corner Inlet.

- (4) Sub-clause (1) (b) does not apply to a person who holds a Fishing permit issued under Section 32 (1) of the **Commonwealth Fisheries Management Act 1991** authorising the boat specified in the permit to have on board more than 50 kilograms combined weight of school and gummy shark.
- (5) For the purpose of this clause "carcass" means the body of a shark which is not cut or mutilated in any manner whatsoever other than to remove the gut and head forward and clear of the posterior (fifth) gill slit.

7. Penalty

Any person who contravenes this Notice is liable to a penalty of 20 penalty units.

Dated 13 March 1997

PATRICK McNAMARA
Minister for Agriculture and Resources

Country Fire Authority Act 1958 **VARIATION OF FIRE DANGER PERIOD**

In pursuance of the powers conferred by Section 4 of the **Country Fire Authority Act 1958**, I, Leonard Raymond Foster, Chairman of the Country Fire Authority, after consultation with the Secretary of Natural Resources and Environment, hereby vary the declaration of the Fire Danger Periods previously published in the Government Gazette by declaring that such Fire Danger Periods shall end in respect of the undermentioned Municipal Districts of Municipalities or parts of Municipalities specified.

To terminate from 0100 hours on Monday, 24 March 1997:

Loddon Shire Council (Part). That part of the Loddon Shire within C.F.A. Fire Control Region 20 being north of the boundary, commencing on the west boundary of the intersection of Buckrabanyule North Road and Terrapee Cemetery Road, thence east along Terrapee-Boundary Road to Perry's Road. South-west for 1 km to a road that runs south for 2 km to James Road. Thence north-east along the Wychitella bus route road to Brown's Road. South-east along Brown's Road ending at a channel that runs parallel to the Boort-Fernihurst Road in a south-easterly direction. Follow this channel to a point

where it runs close to the intersection of Boort-Fernihurst Road with Kurting-Boort Road. South-east along the Boort-Fernihurst Road to the Loddon River. From this point to a point due east where the Loddon Valley Highway intersects with R Pickles Road east along R Pickles Road which becomes North Boundary Road which then becomes Trimby Road to a point where Trimby Road crosses over a channel (approximately 0.35 km due south of intersection of Serpentine/Mitiamo Road and Trimby Road).

Campaspe Shire Council (Part). That part of the Campaspe Shire within C.F.A. Fire Control Region 20 being west of the boundary, commencing at a point on the Murray River corresponding with Winbi Avenue (on the N.S.W. side) to another point 1.5 km south-west and then due south joining up with Stratton Road. Thence south along Stratton Road to a point 1.5 km south of McSwain Road. Thence easterly to the Campaspe River. Follow the Campaspe River to a point 2 km south of Strathallan Road. Thence easterly for 6 km to Shackell Road. Follow Shackell Road to Graham Road east along Graham Road to Farquarson Road. South down Farquarson Road to Winter Road. South-east along Winter Road to Freeman Road. South along Freeman Road to Hanrahan Road. West along Hanrahan Road to Bull Road. South along Bull Road to Mustey Road. West along Mustey Road to the Campaspe River.

Moir Shire Council (Part). That part of Moira Shire east of Burramine Road and north of Telford-Tungamah Road, then east of Benalla-Yarrowonga Road, then north of Lewis Road and east of Forrest Road.

LEN FOSTER
Chairman

Planning and Environment Act 1987 **BULN BULN PLANNING SCHEME** Notice of Lapsing of Amendment Amendment L12

The Minister for Planning and Local Government has resolved to refuse Amendment L12 to the Buln Buln Planning Scheme.

The amendment proposed to insert a new zone "Special Uses Community Co-operative Living Zone into the ordinance, and to rezone Crown Allotment 2, Parish of Toorongo,

Coupe Road, Vesper, from "Rural Hills Zone" to "Special Uses Community Co-operative Living Zone".

The amendment lapsed on 17 March 1997.

ADRIAN SALMON
Co-ordinator, Amendment Services
Local Government, Planning and
Market Information Services Division
Department of Infrastructure

Planning and Environment Act 1987
CAULFIELD PLANNING SCHEME
Notice of Lapsing of Amendment
Amendment L27

Pursuant to Section 30 (1) (a) of the **Planning and Environment Act 1987**, Amendment L27 to the Caulfield Planning Scheme has lapsed.

The amendment proposed to introduce provisions requiring the payment of a Public Open Space levy of 5% of site value for use and or development of a site for three or more dwellings.

The amendment lapsed on 13 October 1996.

ADRIAN SALMON
Co-ordinator, Amendment Services
Local Government, Planning and
Market Information Services Division
Department of Infrastructure

Planning and Environment Act 1987
KNOX PLANNING SCHEME
Notice of Lapsing of Amendment
Amendment L131

The Knox City Council has resolved to abandon Amendment L131 to the Knox Planning Scheme.

The amendment proposed to rezone the land situated generally East of Reservoir Crescent, Lysterfield, North of Churchill National Park and adjacent to Heany Park Reserve from Knox Rural A Zone to Knox Residential Development.

The amendment lapsed on 11 March 1997.

ADRIAN SALMON
Co-ordinator, Amendment Services
Local Government, Planning and
Market Information Services Division
Department of Infrastructure

Planning and Environment Act 1987
METROPOLITAN REGION PLANNING
SCHEMES

Notice of Lapsing of Amendment
Amendment RL23

Pursuant to Section 30 (1) (a) of the **Planning and Environment Act 1987**, Amendment RL23 to the Metropolitan Region Planning Schemes has lapsed.

The amendment proposed to facilitate the redevelopment of the Holmesglen TAFE College site in River Street, Richmond. It was superseded by Amendment L13 to the Richmond Planning Scheme which was gazetted on 27 November 1991.

The amendment lapsed on 14 September 1990.

ADRIAN SALMON
Co-ordinator, Amendment Services
Local Government, Planning and
Market Information Services Division
Department of Infrastructure

Planning and Environment Act 1987
WONTHAGGI PLANNING SCHEME
Notice of Lapsing of Amendment
Amendment L6

Pursuant to Section 30 (1) (b) of the **Planning and Environment Act 1987**, Amendment L6 to the Wonthaggi Planning Scheme has lapsed.

The amendment proposed to rezone land bounded by Campbell Street, Chisholm Road, Broome Crescent and an unnamed Government road reserve, Wonthaggi from Rural to Environmental Residential, and to include relevant provisions for the Environmental Residential Zone.

The amendment lapsed on 19 December 1993.

ADRIAN SALMON
Co-ordinator, Amendment Services
Local Government, Planning and
Market Information Services Division
Department of Infrastructure

Planning and Environment Act 1987
CRANBOURNE PLANNING SCHEME
Notice of Lapsing of Amendment
Amendment L120

Pursuant to Section 30 (1) (a) of the **Planning and Environment Act 1987**, Amendment L120 to the Planning Scheme has lapsed.

The amendment affected land within the Cranbourne Town Centre and was to give statutory effect to the "Cranbourne Town Centre Development Plan".

The amendment lapsed on 22 December 1996.

ADRIAN SALMON
Co-ordinator, Amendment Services
Local Government, Planning and
Market Information Services Division
Department of Infrastructure

Planning and Environment Act 1987
CRANBOURNE PLANNING SCHEME
Notice of Lapsing of Amendment
Amendment L142

Pursuant to Section 30 (1) (a) of the Planning and Environment Act 1987, Amendment L142 to the Planning Scheme has lapsed.

The amendment proposed to rezone land bounded by Camms Road, High Street, George Street and Ingamells Street from Mixed Industrial to Commercial (Town Centre D) Zone and to rezone land on the east side of High Street between Grace Street and Camms Road from Mixed Industrial to Commercial (Town Centre D) Zone.

The amendment lapsed on 23 February 1997.

ADRIAN SALMON
Co-ordinator, Amendment Services
Local Government, Planning and
Market Information Services Division
Department of Infrastructure

Planning and Environment Act 1987
BAIRNSDALE (SHIRE) PLANNING SCHEME
Notice of Lapsing of Amendment
Amendment L48

Pursuant to Section 30 (1) (a) of the Planning and Environment Act 1987, Amendment L48 to the Bairnsdale (Shire) Planning Scheme has lapsed.

The amendment proposed to allow 1.433 hectares of land south of Hodges Estate Road, Wy Yung, described as Lot 2 on Plan of Subdivision No. 210472 and being Crown Allotment 6E (Part) 6 and 7, Section B, Parish of Wy Yung, to be excised as a separate lot.

The amendment lapsed on 14 July 1996.

ADRIAN SALMON
Co-ordinator, Amendment Services
Local Government, Planning and
Market Information Services Division
Department of Infrastructure

Planning and Environment Act 1987
BAIRNSDALE (CITY) PLANNING SCHEME

Notice of Lapsing of Amendment
Amendment L35

Pursuant to Section 30 (1) (a) of the Planning and Environment Act 1987, Amendment L35 to the Bairnsdale (City) Planning Scheme has lapsed.

The amendment proposed a complete rewrite of the Local Section to a Plain English format. The maps were to be modified in so far as introducing new terminology.

The amendment lapsed on 7 October 1995.

ADRIAN SALMON
Co-ordinator, Amendment Services
Local Government, Planning and
Market Information Services Division
Department of Infrastructure

Planning and Environment Act 1987
BAIRNSDALE (CITY) PLANNING SCHEME

Notice of Approval of Amendment
Amendment L41

The Minister for Planning and Local Government has approved Amendment L41 to the Bairnsdale (City) Planning Scheme.

The amendment comes into operation on the date this notice is published in the Government Gazette.

The amendment rezones land described as Lot 1 on LP 137111, Township and Parish of Bairnsdale situated on the south west corner of Bosworth Road and an unnamed road reserve, Bairnsdale, comprising approximately 2.83 hectares from Rural (General Purposes) to Industrial 1 (State Section Zone).

A copy of the amendment can be inspected free of charge during office hours at the Department of Infrastructure, Ground Floor, 477 Collins Street, Melbourne and at the offices of the East Gippsland Shire Council, Municipal Offices, 55 Palmers Road, Lakes Entrance.

ADRIAN SALMON
Co-ordinator, Amendment Services
Local Government, Planning and
Market Information Services Division
Department of Infrastructure

Planning and Environment Act 1987
CRANBOURNE PLANNING SCHEME
 Notice of Approval of Amendment
 Amendment L176

The Minister for Planning and Local Government has approved Amendment L176 to the Cranbourne Planning Scheme.

The amendment comes into operation on the date this notice is published in the Government Gazette.

The amendment affects 6.4 hectares of land at the south west corner of Cadles Road and Brunnings Road, Carrum Downs, proposing to include the land in Reserved Land—Primary School. The subject land is presently zoned Residential (Urban). In this regard the amendment also reduces the extent of the Reserved Living Overlay control to exclude the subject site. Changes to the Carrum Downs Outline Development Plan are also proposed as a result of the subject land reservation to accommodate a primary school.

A copy of the amendment can be inspected free of charge during office hours at the Department of Infrastructure, Ground Floor, 477 Collins Street, Melbourne and at the offices of the Frankston City Council, Davey Street, Frankston.

ADRIAN SALMON
 Co-ordinator, Amendment Services
 Local Government, Planning and
 Market Information Services Division
 Department of Infrastructure

Planning and Environment Act 1987
DIMBOOLA PLANNING SCHEME
 Notice of Approval of Amendment
 Amendment L6 (Part 2)

The Minister for Planning and Local Government has approved Amendment L6 (Part 2) to the Dimboola Planning Scheme.

The amendment comes into operation on the date this notice is published in the Government Gazette.

The amendment inserts "(excluding Convenience shop and Take-away food premises)" beside the term "Shop" in the Section 3 (prohibited) use column of the Rural Zone.

A copy of the amendment can be inspected free of charge during office hours at the Department of Infrastructure, Ground Floor,

477 Collins Street, Melbourne; the Department of Infrastructure, Central Highlands—Wimmera Regional Office, State Government Offices, Corner Mair and Doveton Streets, Ballarat and at the offices of the Hindmarsh Shire Council, 92 Nelson Street, Nhill.

ADRIAN SALMON
 Co-ordinator, Amendment Services
 Local Government, Planning and
 Market Information Services Division
 Department of Infrastructure

Planning and Environment Act 1987
DONCASTER AND TEMPLESTOWE
PLANNING SCHEME
 Notice of Approval of Amendment
 Amendment L116

The Minister for Planning and Local Government has approved Amendment L116 to the Doncaster and Templestowe Planning Scheme.

The amendment comes into operation on the date this notice is published in the Government Gazette.

The amendment rezones land abutting Porter Street and a portion of land abutting and including part of Glenville Street, (Part of Lot 3 PS 329659F), Templestowe, from Public Open Space to Residential C and Reserved Living.

The amendment corrects a rezoning carried out under Amendment L87 to the Doncaster and Templestowe Planning Scheme. Amendment L87 incorrectly rezoned the land from Residential C and Reserved Living to Public Open Space.

A copy of the amendment can be inspected free of charge during office hours at the Department of Infrastructure, Ground Floor, 477 Collins Street, Melbourne and at the offices of the Manningham City Council, 699 Doncaster Road, Doncaster.

ADRIAN SALMON
 Co-ordinator, Amendment Services
 Local Government, Planning and
 Market Information Services Division
 Department of Infrastructure

Planning and Environment Act 1987
GLEN EIRA PLANNING SCHEME
 Notice of Approval of Amendment
 Amendment L10

The Minister for Planning and Local Government has approved Amendment L10 to the Glen Eira Planning Scheme.

The amendment comes into operation on the date this notice is published in the Government Gazette.

The amendment rezones land at 276-280 Neerim Road, Carnegie, from Proposed Public Purpose 19—(Local Government) / to a Restricted Business Zone.

A copy of the amendment can be inspected free of charge during office hours at the Department of Infrastructure, Ground Floor, 477 Collins Street, Melbourne and at the offices of the Glen Eira City Council, corner of Glen Eira and Hawthorn Roads, Caulfield.

ADRIAN SALMON
Co-ordinator, Amendment Services
Local Government, Planning and
Market Information Services Division
Department of Infrastructure

**Planning and Environment Act 1987
GREATER DANDENONG PLANNING
SCHEME**

**Notice of Approval of Amendment
Amendment L8**

The Minister for Planning and Local Government has approved Amendment L8 to the Greater Dandenong Planning Scheme.

The amendment comes into operation on the date this notice is published in the Government Gazette.

The amendment rezones properties at part 89 Bakers Road (Lot 4, PS 322215H), rear of 23 Goodwood Drive, Springvale (Proposed Lot 2, PS 402038J) and 453-457 Springvale Road, Springvale (Proposed Lot 1, PS 402038J) from Reserved Land Local Government—Existing to Residential C Zone.

Due to an administrative error, the amendment was exhibited as L3 to the Greater Dandenong Planning Scheme.

A copy of the amendment can be inspected free of charge during office hours at the Department of Infrastructure, Ground Floor, 477 Collins Street, Melbourne and at the offices of the City of Greater Dandenong, 397-405 Springvale Road, Springvale.

ADRIAN SALMON
Co-ordinator, Amendment Services
Local Government, Planning and
Market Information Services Division
Department of Infrastructure

**Planning and Environment Act 1987
MORELAND PLANNING SCHEME
Notice of Approval of Amendment
Amendment L29**

The Minister for Planning and Local Government has approved Amendment L29 to the Moreland Planning Scheme.

The amendment comes into operation on the date this notice is published in the Government Gazette.

The amendment rezones land at 1 to 27 Little Gold Street, 3 to 15A Union Street (south side) and 6 to 28 Wilson Avenue (north side), Brunswick, from Light Industrial and Business 3 where applicable, to a Mixed Use Zone. The amendment will legitimise a range of residential, commercial and industrial uses in the area, which either have existing use rights or are current uses. The amendment also introduces a Potentially Contaminated Site overlay which requires that an environmental audit be obtained prior to any redevelopment or use of sites rezones from Light Industrial, for a sensitive use.

A copy of the amendment can be inspected free of charge during office hours at the Department of Infrastructure, Ground Floor, 477 Collins Street, Melbourne and at the offices of the Moreland City Council, 233 Sydney Road, Brunswick.

ADRIAN SALMON
Co-ordinator, Amendment Services
Local Government, Planning and
Market Information Services Division
Department of Infrastructure

**Planning and Environment Act 1987
MORNINGTON PLANNING SCHEME
Notice of Approval of Amendment
Amendment L69**

The Minister for Planning and Local Government has approved Amendment L69 to the Mornington Planning Scheme.

The amendment comes into operation on the date this notice is published in the Government Gazette.

The amendment involves corrections to the ordinance resulting from the approval of Amendment L66 (Trig Point Project) by inserting a new Sub-clause (3) to Clause 6.05 Part VI and by re-numbering Sub-clauses to Clause 3 of Schedule 1 (Chapter 2).

A copy of the amendment can be inspected free of charge during office hours at the Department of Infrastructure, Ground Floor, 477 Collins Street, Melbourne and at the offices of the Mornington Peninsula Shire Council: Besgrove Street, Rosebud; Queen Street, Mornington and Marine Parade, Hastings.

ADRIAN SALMON
Co-ordinator, Amendment Services
Local Government, Planning and
Market Information Services Division
Department of Infrastructure

Planning and Environment Act 1987
NARRACAN PLANNING SCHEME
Notice of Approval of Amendment
Amendment L58

The Minister for Planning and Local Government has approved Amendment L58 to the Narracan Planning Scheme.

The amendment comes into operation on the date this notice is published in the Government Gazette.

The amendment reserves Parcels 2, 3, 6 and 16 on Survey Plan 18714A, forming part of Crown Allotments 10^c, 11 and 38^A, Parish of Moe; and commonly known as Rizzi Road, Trafalgar, as Proposed Minor Road. The underlying zoning of the land will be Rural Farming.

A copy of the amendment can be inspected free of charge during office hours at the Department of Infrastructure, Ground Floor, 477 Collins Street, Melbourne; Suite 4/29 Breed Street, Traralgon and at the offices of the Baw Baw Shire Council, Civic Place, Warragul.

ADRIAN SALMON
Co-ordinator, Amendment Services
Local Government, Planning and
Market Information Services Division
Department of Infrastructure

Planning and Environment Act 1987
NARRACAN PLANNING SCHEME
Notice of Approval of Amendment
Amendment L59

The Minister for Planning and Local Government has approved Amendment L59 to the Narracan Planning Scheme.

The amendment comes into operation on the date this notice is published in the Government Gazette.

The amendment rezones land forming Crown Allotment 21, Section 1, Township of Trafalgar, fronting the southern side of Waterloo Road and east of Seven Mile Road, Trafalgar, from Railway Land to Industrial L (Light Industry).

A copy of the amendment can be inspected free of charge during office hours at the Department of Infrastructure, Ground Floor, 477 Collins Street, Melbourne; Suite 4/29 Breed Street, Traralgon and at the offices of the Baw Baw Shire Council, Civic Place, Warragul.

ADRIAN SALMON
Co-ordinator, Amendment Services
Local Government, Planning and
Market Information Services Division
Department of Infrastructure

Planning and Environment Act 1987
PAKENHAM PLANNING SCHEME
Notice of Approval of Amendment
Amendment L132

The Minister for Planning and Local Government has approved Amendment L132 to the Pakenham Planning Scheme.

The amendment comes into operation on the date this notice is published in the Government Gazette.

The amendment rezones a parcel of land on the western edge of the Pakenham township from Highway 2 Zone and Public Open Space B (Reservation) to a Business 2 Zone (land included in Plan of Consolidation 356180X) to better reflect the land used proposed for the subject land; the amendment also rezones an adjoining parcel of land (partly included in Plan of Consolidation 356181V) from a Highway 2 Zone to a Public Open Space B Reservation where the lands location is better suited for recreational purposes (abutting a recreation reserve) than highway related commercial uses.

A copy of the amendment can be inspected free of charge during office hours at the Department of Infrastructure, Ground Floor, 477 Collins Street, Melbourne and at the offices of the Cardinia Shire Council at the Municipal Offices, Henty Way, Pakenham.

ADRIAN SALMON
Co-ordinator, Amendment Services
Local Government, Planning and
Market Information Services Division
Department of Infrastructure

**Planning and Environment Act 1987
YARRA RANGES PLANNING SCHEME
Notice of Approval of Amendment
Amendment L12 Part 2**

The Minister for Planning and Local Government has approved Amendment L12 Part 2 to the Yarra Ranges Planning Scheme.

The amendment comes into operation on the date this notice is published in the Government Gazette.

The amendment includes a site specific provision to enable the land at CA 31H, Parish of Narre Worrان, 2 Dorning Road, Narre Warren East, to be used for a child minding centre subject to the grant of a permit.

A copy of the amendment can be inspected free of charge during office hours at the Department of Infrastructure, Ground Floor, 477 Collins Street, Melbourne and at the offices of the Yarra Ranges Shire Council, Anderson Street, Lilydale.

ADRIAN SALMON
Co-ordinator, Amendment Services
Local Government, Planning and
Market Information Services Division
Department of Infrastructure

ORDERS IN COUNCIL

Crown Land (Reserves) Act 1978
CROWN LANDS TEMPORARILY RESERVED

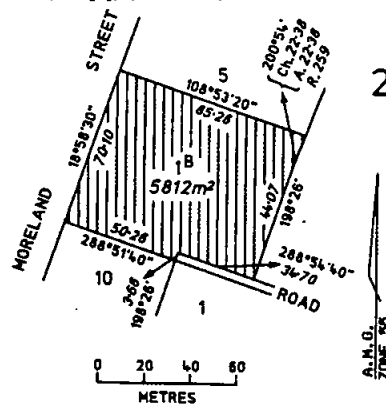
The Governor in Council under Section 4 of the Crown Land (Reserves) Act 1978 temporarily reserves the following Crown lands for the purposes mentioned—

MUNICIPAL DISTRICT OF THE TOWONG SHIRE COUNCIL

CUDGEWA—Public purposes, 7144 square metres, being Crown Allotment 6H, Section 11, Parish of Cudgewa as shown on Certified Plan No. 117411 lodged in the Central Plan Office—(Rs 1109999).

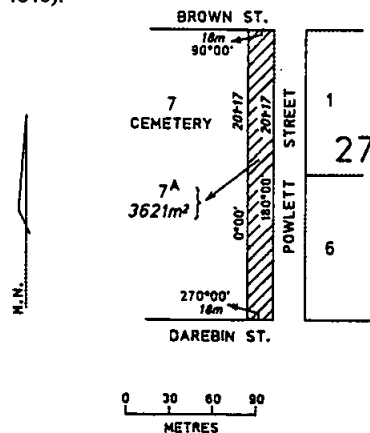
MUNICIPAL DISTRICT OF THE MARIBYRNONG CITY COUNCIL

FOOTSCRAY—Public Recreation and Community Purposes, 5812 square metres being Crown Allotment 1B, Section 2, City of Footscray, Parish of Cut-Paw-Paw as indicated by hatching on plan hereunder—(F19[2]) (Rs 37154).



MUNICIPAL DISTRICT OF THE BANYULE CITY COUNCIL

HEIDELBERG—Cemetery purposes, 3621 square metres being Crown Allotment 7A, Section 27, Township of Heidelberg, Parish of Keelbundora as indicated by hatching on plan hereunder—(H133[1]) (Rs 4846).

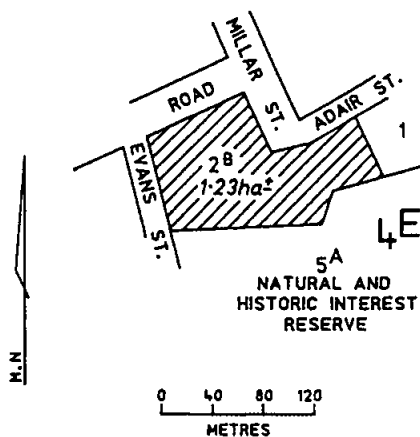


MUNICIPAL DISTRICT OF THE HORSHAM RURAL CITY COUNCIL

HORSHAM—Agricultural Showgrounds and Public Recreation, 26.5 square metres in the Township of Horsham, Parish of Horsham shown as Parcel 3 on Roads Corporation Plan No. SP 18898—(Rs 2497).

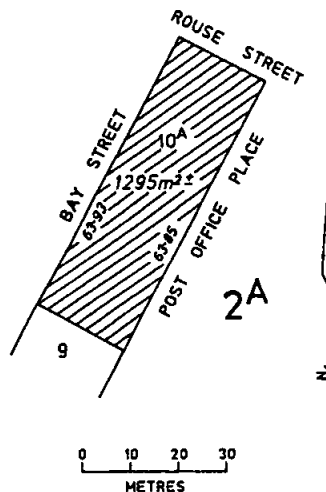
MUNICIPAL DISTRICT OF THE MOUNT ALEXANDER SHIRE COUNCIL

MALDON—Conservation of an area of historic interest, 1.23 hectares, more or less, being Crown Allotment 2B, Section 4E, Township of Maldon, Parish of Maldon as indicated by hatching on plan hereunder—(M449[11]) (Rs 12778).



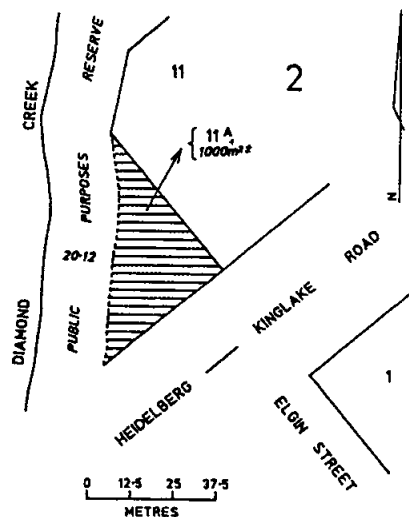
MUNICIPAL DISTRICT OF THE PORT PHILLIP CITY COUNCIL

PORT MELBOURNE—Public Purposes (Arts, Cultural and Community Purposes), 1295 square metres, more or less, being Crown Allotment 10A, Section 2A, City of Port Melbourne, Parish of Melbourne South as indicated by hatching on plan hereunder—(M334[13]) (Rs 37152).



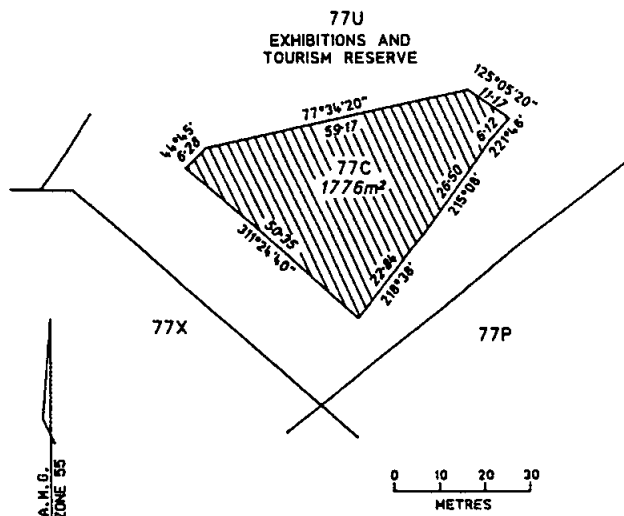
MUNICIPAL DISTRICT OF THE NILLUMBIK SHIRE COUNCIL

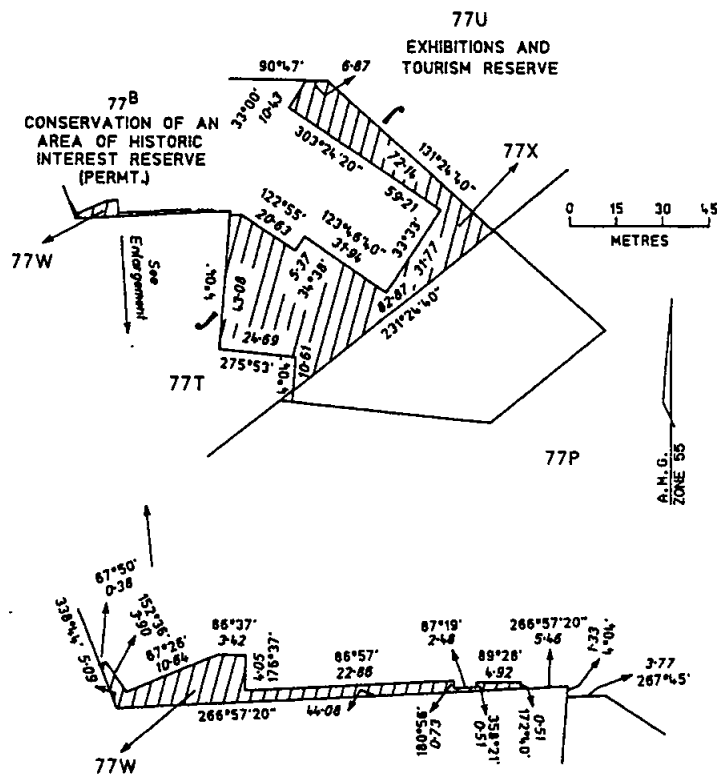
QUEENSTOWN—Conservation of an area of natural interest, 1000 square metres, more or less, being Crown Allotment 11A, Section 2, Township of Queenstown, Parish of Queenstown as indicated by hatching on plan hereunder—(Q22[6]) (18-92-165).



MUNICIPAL DISTRICT OF THE MELBOURNE CITY COUNCIL

SOUTH MELBOURNE—Public Purposes (Exhibitions and Tourism), 4731 square metres being Crown Allotments 77C, 77W and 77X, City of South Melbourne, Parish of Melbourne South as indicated by hatching on plans hereunder—(M333[30]) (Rs 37141).





Total area of hatched portions 2955m²

Dated 18 March 1997

Responsible Minister:

MARIE TEHAN

Minister for Conservation and Land Management

ANNETTE WILTSHIRE

Acting Clerk of the Executive Council

Crown Land (Reserves) Act 1978 NOTICE OF INTENTION

The Governor in Council under Section 10 of the Crown Land (Reserves) Act 1978 gives notice of intention to revoke the following temporary reservations:

ARDNO—The temporary reservation by Order in Council of 20 February 1902 of an area of 4047 square metres of land adjoining Allotment 43, Parish of Ardno as a site for a State School—(P041487).

GUNYAH GUNYAH—The temporary reservation by Order in Council of 8 February 1916 of an area of 4047 square metres of land in the Parish of Gunyah Gunyah (formerly part Allotment 33) as a site for a Public Hall—(Rs 887).

MALLACOOTA—The temporary reservation by Order in Council of 3 February 1970 of an area of 3288 square metres of land in Section 17, Township of Mallacoota, Parish of Mallacoota as a site for Public Purposes (Municipal purposes)—(Rs 9262).

ORBOST—The temporary reservation by Order in Council of 13 July 1948 of an area of 5059 square metres, more or less, of land in the Township of Orbost, Parish of Orbost, as a site for a Municipal Storage Depot, revoked as to part by Order in Council of 20 February 1952, so far as the balance remaining containing 3541 square metres, more or less—(Rs 1521).

Dated 18 March 1997

Responsible Minister:
MARIE TEHAN
Minister for Conservation and
Land Management

ANNETTE WILTSHIRE
Acting Clerk of the Executive Council

Crown Land (Reserves) Act 1978 NOTICE OF INTENTION

The Governor in Council under Section 10 of the **Crown Land (Reserves) Act 1978** gives notice of intention to revoke the following temporary reservation:

RAGLAN—The temporary reservation by Order in Council of 20 February 1871 of an area of 8094 square metres of land in Section 6, Township of Raglan (formerly Town of Raglan), Parish of Raglan as a site for Common School purposes—(Rs 13624).

Dated 18 March 1997

Responsible Minister:
MARIE TEHAN
Minister for Conservation and
Land Management

ANNETTE WILTSHIRE
Acting Clerk of the Executive Council

Crown Land (Reserves) Act 1978 REVOCATION OF TEMPORARY RESERVATIONS

The Governor in Council under Section 10 of the **Crown Land (Reserves) Act 1978** revokes the following temporary reservations:

HORSHAM—The temporary reservation by Order in Council of 8 March 1932 of an area of 7.876 hectares of land in Section 16, Township of Horsham, Parish of Horsham as a site for Agricultural Showgrounds, and temporarily reserved for the additional purpose of Public Recreation by Order in Council of 1 September 1953, so far only as

the portion containing 228 square metres shown as Parcel 1 on Roads Corporation Plan No. SP 18898—(Rs 2497).

KARWEEN—The temporary reservation by Order in Council of 24 February 1931 of an area of 7.482 hectares of land in the Township of Karween, Parish of Karween as a site for Public Recreation—(Rs 4113).

Dated 18 March 1997

Responsible Minister:
MARIE TEHAN
Minister for Conservation and
Land Management

ANNETTE WILTSHIRE
Acting Clerk of the Executive Council

Crown Land (Reserves) Act 1978 REVOCATION OF TEMPORARY RESERVATIONS

The Governor in Council under Section 10 of the **Crown Land (Reserves) Act 1978** revokes the following temporary reservations:

FRANKSTON—The temporary reservation by Order in Council of 27 February 1963 of an area of 113.626 hectares of land in the Parish of Frankston as a site for a Vegetable Research Station, together with the temporary reservation of that area for the additional purpose of Public Purposes (Turf Research Station) by Order in Council of 18 April 1973, so far only as the portions containing 15.275 hectares shown as Crown Allotments 42W and 42X, Parish of Frankston, on Certified Plan No. 117529 lodged in the Central Plan Office—(Rs 8151).

NHILL—The temporary reservation by Order in Council of 12 September 1967 of an area of 2226 square metres of land in Section 25, Township of Nhill, Parish of Balrootan as a site for Public Purposes (Municipal purposes), revoked as to part by Order in Council of 28 May 1991 so far as the balance remaining containing 686 square metres—(Rs 8838).

NHILL—The temporary reservation by Order in Council of 12 June 1991 of an area of 650 square metres, more or less, of land being Crown Allotment 1C, Section 25, Township of Nhill, Parish of Balrootan as a site for Municipal purposes—(Rs 8838).

NORADJUHA—The temporary reservation by Order in Council of 15 November 1880 of an area of 2.023 hectares of land in Section 7,

Township of Noradjuha (formerly Parish of Darragan, at Noradjuha) as a site for a Pound—(Rs 8254).

SEYMOUR—The temporary reservation by Order in Council of 31 December 1930 of an area of 4.856 hectares, more or less, of land in the Township of Seymour, Parish of Seymour as a site for Public Recreation, in addition to and adjoining the site temporarily reserved therefor by Order in Council of 12 February 1890, revoked as to part by Orders in Council of 16 August 1937 and 8 March 1977, so far only as the portions containing 7650 square metres, more or less, as indicated by hatching on plan published in the Victoria Government Gazette on 13 February 1997, Page 353—(Rs 4802).

WOORNDOO—The temporary reservation by Order in Council of 1 April 1952 of an area of 1.062 hectares, more or less, of land in the Township of Woorndoo (formerly Town of Woorndoo), Parish of Woorndoo as a site for a Rubbish depot—(Rs 6902).

Dated 18 March 1997

Responsible Minister:
MARIE TEHAN
Minister for Conservation and
Land Management

ANNETTE WILTSHIRE
Acting Clerk of the Executive Council

Land Act 1958 UNUSED ROADS CLOSED

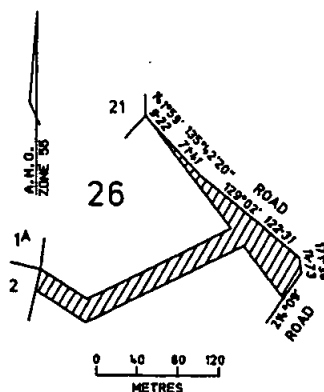
The Governor in Council under Section 349 of the Land Act 1958 and with the consents in writing of the municipalities concerned and the adjoining owners closes the following unused roads:

MUNICIPAL DISTRICT OF THE INDIGO SHIRE COUNCIL

CARLYLE—The road in the Parish of Carlyle shown as Crown Allotment 35A, Section 41 on Certified Plan No. 117576 lodged in the Central Plan Office—(L8/5577).

MUNICIPAL DISTRICT OF THE HEPBURN SHIRE COUNCIL

DAYLESFORD WEST—The road in the Township of Daylesford West as indicated by hatching on plan hereunder—(D13[7]) (05/12506).



Dated 18 March 1997

Responsible Minister:
MARIE TEHAN
Minister for Conservation and
Land Management

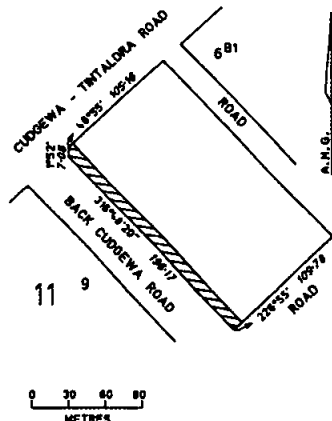
ANNETTE WILTSHIRE
Acting Clerk of the Executive Council

Land Act 1958 UNUSED ROADS CLOSED

The Governor in Council under Section 349 of the Land Act 1958 and with the consent in writing of the municipalities concerned closes the following unused roads:

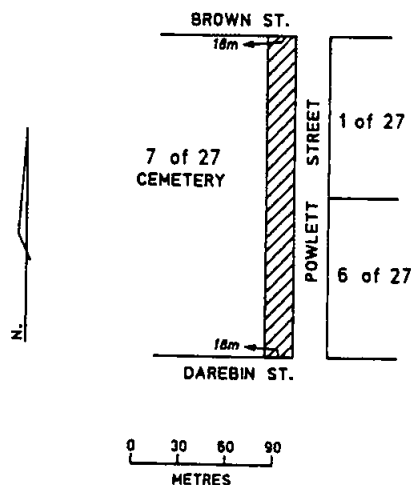
MUNICIPAL DISTRICT OF THE TOWONG SHIRE COUNCIL

CUDGEWA—The road in the Parish of Cudgewa is indicated by hatching on plan hereunder—(2471-2) (P202593).



**MUNICIPAL DISTRICT OF THE
BANYULE CITY COUNCIL**

HEIDELBERG—The road in the Township of Heidelberg, Parish of Keelbundora as indicated by hatching on plan hereunder—(H133[1]) (Rs 4846).



**MUNICIPAL DISTRICT OF THE
HORSHAM RURAL CITY COUNCIL**

HORSHAM—The road in the Township of Horsham, Parish of Horsham containing 26.5 square metres and shown as Parcel 3 on Roads Corporation Plan No. SP 18898—(Rs 2497).

Dated 18 March 1997

Responsible Minister:
MARIE TEHAN
Minister for Conservation and
Land Management

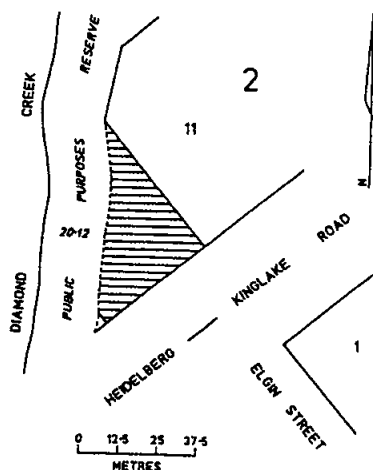
ANNETTE WILTSHIRE
Acting Clerk of the Executive Council

**Land Act 1958
UNUSED ROAD CLOSED**

The Governor in Council under Section 349 of the Land Act 1958 and with the consents in writing of the municipality concerned and the adjoining owner closes the following unused road:

**MUNICIPAL DISTRICT OF THE
NILLUMBIK SHIRE COUNCIL**

QUEENSTOWN—The road in the Township of Queenstown, Parish of Queenstown as indicated by hatching on plan hereunder—(Q22[6]) (Rs 37153).



Dated 18 March 1997

Responsible Minister:
MARIE TEHAN
Minister for Conservation and
Land Management

ANNETTE WILTSHIRE
Acting Clerk of the Executive Council

**Vocational Education and Training Act
1990**

**APPROVED TRAINING AGENTS ORDER
1997**

The Governor in Council makes the following order:

OBJECTIVE

1. The objective of this Order is to appoint approved training agents for the purposes of the Vocational Education and Training Act 1990.

AUTHORISING PROVISION

2. This Order is made under section 20B (2) of the Vocational Education and Training Act 1990 on the recommendation of the Minister for Tertiary Education and Training.

COMMENCEMENT

3. This Order takes effect on the date it is published in the Government Gazette.

APPOINTMENT OF APPROVED TRAINING AGENTS

4. The following persons or bodies are appointed as approved training agents for the purposes of the Vocational Education and Training Act 1990:

- (a) Melbourne East Area Consultative Committee Inc.
- (b) Ballarat Chamber of Commerce Inc.
- (c) Victorian Employers' Chamber of Commerce and Industry.
- (d) The Council of the Goulburn Ovens Institute of TAFE.

Dated 18 March 1997

Responsible Minister:
PHIL HONEYWOOD
Minister for Tertiary Education
and Training

ANNETTE WILTSHIRE
Acting Clerk of the Executive Council

Health Services Act 1988
APPOINTMENT OF DIRECTORS TO THE BOARD OF THE INNER AND EASTERN HEALTH CARE NETWORK

The Governor in Council on the recommendation of the Minister for Health under Section 40E (1) of the Health Services Act 1988 by this Order—

1. Appoints Simon Robert Saunders Blair and Philip Laurence Williams, as directors of the board of the Inner and Eastern Health Care Network.

2. Specifies pursuant to Section 40F (1) of the Health Services Act 1988 that the terms of appointment are from the date of this Order until 1 August 1998.

3. Specifies pursuant to Section 40F (2) (b) of the Health Services Act 1988 that the rates of remuneration shall be determined by the Minister for Health and in accordance with Cabinet approved Guidelines.

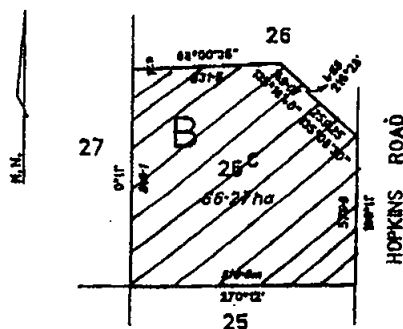
Dated 18 March 1997

Responsible Minister:
ROB KNOWLES
Minister for Health

ANNETTE WILTSHIRE
Acting Clerk of the Executive Council

Corrections Act 1986
APPOINTMENT OF A PRISON

Under Section 10 of the Corrections Act 1986 the Governor in Council appoints as a prison the place being all that piece of land in the Parish of Wurruk Wurruk, County of Tanjil and shown hatched on the attached plan to be known as the Fulham Correctional Centre from 6 March 1997.



Dated 25 February 1997

Responsible Minister:
BILL McGRATH
Minister for Corrections

ANNETTE WILTSHIRE
Acting Clerk of the Executive Council

**SUBORDINATE LEGISLATION ACT 1994
NOTICE OF MAKING OF STATUTORY
RULES**

Notice is given under Section 17 (2) of the Subordinate Legislation Act 1994 of the making of the following Statutory Rules:

18. *Statutory Rule:* Fisheries (Fees) (Amendment) Regulations 1997

Authorising Act: Fisheries Act 1968

Date of Making: 18 March 1997

19. *Statutory Rule:* Tobacco (Victorian Health Promotion Foundation) (Amendment) Regulations 1997

Authorising Act: Tobacco Act 1987

Date of Making: 18 March 1997

20. *Statutory Rule:* Plumbers Gasfitters and Drainers Registration Board (Amendment) Regulations 1997

Authorising Act: Building Act 1993

Date of Making: 18 March 1997

21. *Statutory Rule:* Road Safety (Procedures) (Preliminary Breath Test Devices) Regulations 1997

Authorising Act: Road Safety Act 1986

Date of Making: 18 March 1997

22. *Statutory Rule:* Gas and Fuel Corporation (Gas Installation) (Amendment) Regulations 1997

Authorising Act: Gas Industry Act 1994

Date of Making: 18 March 1997

Retail price will vary according to the number of pages in each special or periodical gazette. The table below sets out the prices that apply.

<i>Price Code</i>	<i>No. of Pages (Including cover and blank pages)</i>	<i>Price</i>
A	1-16	\$2.70
B	17-32	\$4.00
C	33-48	\$5.50
D	49-96	\$8.50
E	97-144	\$11.00
F	145-192	\$13.00
G	193-240	\$15.00
H	241-288	\$16.00
I	289-352	\$18.00
J	353-416	\$21.00
K	417-480	\$24.00
L	481-544	\$28.00

ADVERTISERS PLEASE NOTE

As from 20 March 1997

The last Special Gazette was No. 27

Dated 18 March 1997

The last Periodical Gazette was No. 2

Dated 2 September 1996



CONTENTS

	Page
Estates of Deceased Persons	612
Government and Outer Budget Sector Agencies Notices	621
Notice of Making of Statutory Rules	654
Orders in Council— Acts— Crown Land (Reserves); Land; Vocational Education and Training; Health Services; Corrections	646
Private Advertisements	612
Proclamations	619

The Victoria Government Gazette is published by the
Australian Government Publishing Service with the
authority of the Government Printer for the State of Victoria
© State of Victoria 1997
ISSN 0819-5471

This publication is copyright. No parts may be reproduced by
any process except in accordance with the provisions of the
Copyright Act.

Products and services advertised in this publication are not
endorsed by AGPS or the State of Victoria and neither of
them accepts any responsibility for the content or the
quality of reproduction. AGPS reserves the right to reject
any advertising material it considers unsuitable for
government publication.

Address all inquiries to the Government Printer for the
State of Victoria
1 Macarthur Street

Melbourne 3002 Victoria Australia

Subscriptions

AGPS Victorian Operations

PO Box 263

Brunswick 3056

Telephone enquiries (03) 9387 8135

Fax (03) 9387 3404

Retail Sales

Information Victoria Bookshop

356 Collins Street Melbourne 3000

Telephone inquiries 1300 366 356

Recommended Retail Price \$1.65



9 780644 457316