



Victoria Government Gazette

No. G 20 Thursday 22 May 1997

GENERAL

GENERAL AND PERIODICAL GAZETTE

All copy to be sent to:

Government Gazette Officer
AGPS Victorian Operations
PO Box 263
60 Fallon Street, Brunswick 3056
Telephone (03) 9387 8135
Fax (03) 9387 3404

Advertising Rates and Payment

Private Notices

Payment must be received in advance with advertisement details.

30 cents per word - Full page \$180.00.

An additional cost must be included in prepayment if a copy of the gazette is required. Cheques should be made payable to AGPS Victorian Operations.

Government and Outer Budget Sector Notices

Not required to pre-pay.

Advertisements must be faxed, and a cover sheet should be used, marked to the attention of the Gazette Coordinator.

Per Line	Camera Ready	Typeset
Single column	\$0.50	\$1.50
Double column	\$1.00	\$3.00
Full page	\$20.00	\$63.00

Copy Deadline for General Gazette:

9.30 a.m. Monday - (Private)

9.30 a.m. Tuesday - (Government and Outer Budget Sector)

Copy Prices - Page	\$1.50
- Certified	\$3.50
- Gazette	\$3.20

(All prices include Postage)

Advertisers should note:

- Late copy received at AGPS Victorian Operations after deadlines will be placed in the following issue of VGG, irrespective of any date/s mentioned in the copy (unless otherwise advised).
- Proofs will be supplied only when requested or at the direction of the Gazette Officer.
- No additions or amendments to material for publications will be accepted by telephone.
- Departments are requested not to lodge Executive Council papers for gazette unless a copy is provided with the Governor or Clerk's signature on the relevant document.
- Government and Outer Budget Sector Agencies Please note:

To ensure that material received can be reproduced, and that errors are minimised, the following guidelines are to be observed when submitting material by fax.

Fax resolution

Material sent by fax should be transmitted using Fine resolution (200 dots per inch by 200 dpi). Normal resolution is unacceptable.

Font Size

Use 12 point (10 pitch) or larger.

Font Style

Clear plain font styles, such as Helvetica, should be used.

Graphics

Line drawings should be transmitted as large as possible to ensure clarity. Drawings up to A4 size sent by fax using Fine resolution provide a good quality for reproduction.

Avoid

Italics, underlining, and full justification.

Ensure document is square when sending

Documents that are sent skewed are difficult to read and process.

If material does not meet above requirements your advertisement may not be published.

SPECIAL GAZETTES

Copy to: Julia Saad

AGPS Victorian Operations
60 Fallon Street,
Brunswick 3056
Telephone inquiries (03) 9387 8135
Fax No. (03) 9387 3404.

Advertising Rates and Payment

Private Notices

Full page \$360.00

Payment must be received in advance with notice details.

Government and Outer Budget Sector

Full page	Camera Ready	Typeset
\$27.00		\$85.05

Note:

The after hours contact number for Special Gazettes is:

Telephone 0412 243 123

014 693 550

SUBSCRIPTIONS AND RETAIL SALES

Copies of the Victoria Government Gazette can be purchased from AGPS Victorian Operations by subscription.

The Victoria Government Gazette

General and Special - \$165.00 each year

General, Special and Periodical - \$220.00 each year

Periodical - \$110.00 each year

Subscriptions are payable in advance and accepted for a period of one year. All subscriptions are on a firm basis and refunds for cancellations will not be given.

All payments should be made payable to AGPS Victorian Operations.

Subscription inquiries

AGPS Victorian Operations

PO Box 263

Brunswick Vic 3056

Telephone 13 2447

Fax (06) 295 4888

INDEX TO PRIVATE ADVERTISERS

A

Associated Training Consultants..... 1116

D

Desmond Dunne & Dwyer 1119

E

Education Design Systems Pty Limited .. 1119

G

George Katsouranis..... 1116

Gregory Katsouranis 1116

H

Hunts' Solicitors 1119

M

Messrs. Lynch & MacDonald..... 1117

Mills Oakley Lawyers 1117

Minter Ellison..... 1117

Molomby & Molomby..... 1117

Moore..... 1116

N

National Mutual Trustees Limited..... 1117

R

Rennick & Gaynor 1118

S

Sale by the Sheriff..... 1119-1120

Simon Parsons & Co..... 1117

Slater & Gordon..... 1118

T

Tolhurst Druce & Emmerson 1119

W

Whyte Just & Moore 1117-1118

Wisewoulds..... 1118

**PUBLICATION OF THE
"VICTORIA GOVERNMENT
GAZETTE" (GENERAL)
QUEEN'S BIRTHDAY—
PUBLIC HOLIDAY**

Please Note:

The Victoria Government Gazette for the Queen's Birthday week will be published on Thursday, 12 June 1997. All copy for Private Advertisements must reach the Government Gazette Office by no later than 9.30 a.m. on Friday 6 June 1997. The deadline for advertisements for Government and Outer Budget Sector Agencies advertisements remains unchanged, ie: Tuesday 10 June 1997.

Where urgent gazettal is required arrangements should be made with Julia Saad on 014 693 550, or Ann White on 0412 243 123.

JULIA SAAD
Gazette Officer

PRIVATE ADVERTISEMENTS

ATC	Associated Training Consultants
Training Programmes P.O.Box 663 Ringwood, Vic., 3134 ACN 050 028 709	
COURT PROCEDURE & PROSECUTORS COURSE	
DATE:	Monday 14th to Friday 18th JULY, 1997 - 5 days
VENUE:	City of BANYULE Civic Centre, IVANHOE. FEE: \$915.
ADVANCED PROSECUTORS COURSE	
DATE:	Thursday 24th & Friday 25th JULY, 1997 - 2 days
VENUE:	City of BANYULE Civic Centre, IVANHOE. FEE: \$450.
LOCAL LAW ENFORCEMENT COURSE	
DATE:	Monday 18th & 25th AUGUST, 1st & 9th SEPTEMBER, 1997 - 4 days
VENUE:	City of Boroondara, Town Hall, HAWTHORN FEE: \$665.
INVESTIGATION & CASE MANAGEMENT COURSE	
DATE:	Monday 6th to Friday 10th OCTOBER 1997 - 5 days
VENUE:	City of Boroondara, Town Hall, HAWTHORN FEE: \$915.
All courses Include Manual ✓, Certificate ✓, Light lunch ✓ & Refreshments ✓	
<i>For Information or Registration please contact</i>	
John MacDONALD	or Geoff TULLOCH
Tel: (03) 9870 1665 - Fax: 9870 1665 - (03) 9439 5511	

Notice is hereby given that the partnership heretofore subsisting between George Katsouranis and Gregory Katsouranis carrying on the business of a hamburger take-away food shop under the registered business name of "Box Hill Snack Bar" at the premises situated at and known as 935 Whitehorse Road, Box Hill in the State of Victoria, has been dissolved as from 1 May 1997 by the retirement of George Katsouranis from the said business. The said business shall be carried on by the said Gregory Katsouranis as Continuing Partner and Dimitrios Stoumbos as purchaser of the interest of the Retiring Partner the said George Katsouranis as from 1 May 1997.

NOTICE OF DISSOLUTION OF PARTNERSHIP

Finlay Edmund Davis of Level 1, 285 Whitehorse Road, Balwyn, hereby gives notice the partnership previously conducted between himself and Raymond John De La Rue of Level 15, AMP Tower, 535 Bourke

Street, Melbourne, and trading as "Australian Sporting Tours" and also under the name "Corporate Sports and Entertainment Group" was dissolved as and from 5.00 p.m. on Tuesday, 6 May 1997.

MOORES, solicitors, 9 Prospect Street, Box Hill

JOHN AYLWARD GAME, late of 3/25 Mercer Road, Armadale in the State of Victoria, medical practitioner, deceased

Creditors, next of kin and others having claims in respect of the estate of the deceased who died on 4 December 1995 are required by the trustee Neil James Flavel to send particulars thereof to him care of the undermentioned solicitors by 24 July 1997, after which date the trustee may convey or distribute the assets having regard only to the claims of which he then has notice.

MOORES, solicitors of 9 Prospect Street, Box Hill

MYRTLE ELIZABETH WALL, deceased

Creditors, next of kin or others having claims in respect of the estate of Myrtle Elizabeth Wall late of 4/36 May Street, Moe, widow, deceased who died on 31 March 1997 are to send particulars of their claims to the executor care of the undermentioned solicitors by 14 July 1997, after which date the executor will distribute the assets having regard only to the claims of which the executor then has notice.

SIMON PARSONS & CO., solicitors, 165 Princes Highway, Morwell

NOTICE TO CREDITORS

Any person having any claim upon the estate of Peter Charles Goldwater late of South Yarra in the State of Victoria, clerk, who died on 22 October 1996 must send particulars of his or her claim to the executors, Jane Margaret McGinnes and David Joseph McGinnes at care of Minter Ellison, 44 Martin Place, Sydney, New South Wales 2000, within one calendar month from publication of this notice. After that time the executor may distribute the assets of the estate having regard only to the claims of which at the time of distribution they have notice. Probate was granted in New South Wales on 27 March 1997.

Creditors, next of kin and others having claims in respect of the estate of Irene Sarah Knight formerly of 9 Lyons Street, White Hills, but late of Bethlehem Home for the Aged, Taylor Street, Golden Square, widow, deceased who died on 13 March 1997 are required to send particulars of their claims to the executors National Mutual Trustees Limited of 46 Queen Street, Bendigo, by 1 August 1997, after which date they will distribute the assets having regard only to the claims of which they have notice.

NATIONAL MUTUAL TRUSTEES LIMITED, 46 Queen Street, Bendigo

Creditors, next of kin and others having claims in respect of the estate of Leonard George Kemp late of 24 Lincoln Drive, Portarlinton, Victoria, customer relations manager, deceased (who died on 11 January 1997), are required by the executor, ANZ Executors & Trustee Company Limited (A.C.N. 006 132 332) of 530 Collins Street, Melbourne, Victoria, to send particulars to it

by 22 July 1997, after which date it may convey or distribute the estate having regard only to the claims of which it then has notice.

MILLS OAKLEY LAWYERS, 131 Queen Street, Melbourne

Creditors, next of kin and others having claims in respect of the estate of Eileen Margaret Lonergan late of Glandore Nursing Home, 194 Alma Road, East St Kilda, Victoria, gentlewoman, deceased (who died on 12 April 1997) are required by the executor, ANZ Executors & Trustee Company Limited (A.C.N. 006 132 332) of 530 Collins Street, Melbourne, Victoria, to send particulars to it by 29 July 1997, after which date it may convey or distribute the estate having regard only to the claims of which it then has notice.

MILLS OAKLEY LAWYERS, 131 Queen Street, Melbourne

NOTICE TO CREDITORS

Creditors, next of kin and others having claims in respect of the estate of Olive Adelaide Gale late of 20 Argyle Avenue, Chelsea, Victoria, home duties, deceased who died on 1 February 1997 are to send particulars of their claims to Janice Catherine Sweetser care of Lynch & MacDonald by 19 July 1997, after which date they will distribute the assets having regard only to the claims of which they then have notice.

MESSRS. LYNCH & MACDONALD, solicitors of 412 Collins Street, Melbourne

Creditors, next of kin and others having claims in respect of the estate of Dulcie Elizabeth Brownsea late of Kinkora Court Private Nursing Home, 33 Kinkora Road, Hawthorn, deceased who died on 2 April 1997 are required by the executor The Equity Trustees Executors and Agency Company Limited of 472 Bourke Street, Melbourne, to send particulars of their claims to the company by 23 July 1997, after which date the executor may convey or distribute the assets having regard only to the claims of which it then has notice.

MOLOMBY & MOLOMBY, solicitors, 575 Bourke Street, Melbourne

Johannes Willibrordus Fickers formerly of 87 Yarra Street, Geelong but now 27 Malop Street, Geelong, solicitor, the executor named

in and applicant for Originating Motion for a Grant of Probate of the Will of Amy Agnes Crump late of 7 Thorne Street, East Geelong, Victoria, retired school teacher, deceased who died on 17 March 1997 requires all creditors, next of kin and others having claims against the property or estate of the said deceased to send to the said executor in the care of the firm of Whyte Just & Moore, solicitors of 27 Malop Street, Geelong, particulars in writing of such claims on or before 22 July 1997, after which date the executor intends to convey or distribute such property or estate to or among the persons entitled thereto having regard only to the claims of which he shall then have notice.

WHYTE JUST & MOORE, solicitors, 27 Malop Street, Geelong

Ian Ernest Jones of 2 Kinross Street, Belmont, Victoria, retired, the executor named in and applicant for Originating Motion for a Grant of Probate of the Will of Hazel Rita Drew late of Balmoral Lodge Private Nursing Home of 5 Peter Street, Grovedale, Victoria, widow, deceased who died on 25 March 1997 requires all creditors, next of kin and others having claims against the property or estate of the said deceased to send to the said executor in the care of the firm of Whyte Just & Moore, solicitors of 27 Malop Street, Geelong, particulars in writing of such claims on or before 22 July 1997, after which date the executor intends to convey or distribute such property or estate to or among the persons entitled thereto having regard only to the claims of which he shall then have notice.

WHYTE JUST & MOORE, solicitors of 27 Malop Street, Geelong

Garnet Stewart Fielding, 27 Malop Street, Geelong, solicitor, the executor named in and applicant for Originating Motion for a Grant of Probate of the Will of Maria Jaworski late of Unit 12, 25 Carr Street, South Geelong, Victoria, widow, deceased who died on 22 March 1997 requires all creditors, next of kin and others having claims against the property or estate of the said deceased to send to the said executor in the care of the firm of Whyte Just & Moore, solicitors, 27 Malop Street, Geelong, particulars in writing of such claims on or before 22 July 1997, after which date the executor intends to convey or distribute

such property or estate to or among the persons entitled thereto having regard only to the claims of which he shall then have notice.

WHYTE JUST & MOORE, solicitors, 27 Malop Street, Geelong

Creditors, next of kin and others having claims in respect of the estate of Eileen Veronica Poynter late of Villa Maria Society for the Blind, 355 Stud Road, Wantirna South, Victoria, widow, deceased who died on 6 March 1997 are to send particulars of their claims to David Anthony Corrigan and David Anthony Rush the executors appointed by the Will care of the undersigned by 22 July 1997, after which date they will commence to distribute the assets having regard only to the claims of which they then have notice.

RENNICK & GAYNOR, solicitors, 431 Riversdale Road, Hawthorn East

MICHAEL CHARLES ROBERTS, late of Unit 1, 21 Boisdale Street, Maffra in the State of Victoria, retired, deceased

Creditors, next of kin and others having claims in respect of the estate of the deceased (who died on 13 February 1997) are required by the executrix Maisie Catherine Roberts of 9 Mitchell Crescent, Portland in the said State of Victoria to send particulars to her care of the undermentioned solicitors by 23 July 1997, after which date the executrix may convey or distribute the assets having regard only to the claims of which she then has notice.

SLATER & GORDON, solicitors, 11 Kay Street, Traralgon

LEONARD JAMES TIERNEY, late of 29 Glenbrook Avenue, East Malvern, Victoria, retired, deceased

Creditors, next of kin and others having claims in respect of the estate of the abovenamed deceased who died on 14 April 1996 are required by the executors Michael George Tierney of 6 Cooraminta Street, Brunswick, Victoria and Dorothy Louise Ford of 20 Temple Street, West Brunswick, Victoria, to send particulars to the executors by 25 July 1997, after which date the executors intend to convey or distribute the assets of the estate having regard only to the claims of which the executors may have notice.

WISEWOULDS, solicitors, 459 Collins Street, Melbourne

Creditors, next of kin and others having claims against the estate of Roy McCowan Simpson late of 2.4 Domain Park, 193 Domain Road, South Yarra, Victoria, retired architect, deceased who died on 6 March 1997 are required to send particulars of their claims to Christopher Roy Simpson of 63 Hartington Street, Kew, Victoria, university lecturer and Michael John Walter of 333 Collins Street, Melbourne, Victoria, chartered accountant, the administrators of the said deceased on or before 22 July 1997, after which date he will distribute the assets having regard only to the claims of which he then has notice.

TOLHURST DRUCE & EMMERSON,
solicitors, 389 Lonsdale Street, Melbourne

DOROTHY MARY CUSHEN, late of 24 Edgecombe Street, Kew, Victoria, widow, deceased

Creditors, next of kin and others having claims in respect of the estate of the deceased, who died on 4 April 1996 are required by the trustee of the estate of the deceased, Ellen Margaret O'Dwyer care of Hunts' Solicitors, 358 Lonsdale Street, Melbourne 3000, to send particulars to her by 23 July 1997, after which date the trustee may convey or distribute the assets having regard only to the claims of which she then has notice.

Dated 22 May 1997

BRADY DRU COLLINS, late of 205 Barclay Street, Carlton, Victoria, hospitality consultant, deceased intestate

Creditors, next of kin and all others having claims in respect of the estate of the abovenamed deceased who died on 15 October 1996 are required to send particulars of their claims in writing to the administratrix Denise Margaret Piggot of 25 Janlor Drive, Warrnambool, care of the undersigned on or before 22 July 1997, after which date she will distribute the assets of the said deceased's estate having regard only to the claims of which she then has notice as aforesaid.

DESMOND DUNNE & DWYER,
solicitors, 95 Kepler Street, Warrnambool

A ONE-DAY WORKSHOP
(Melbourne)

Investigative Interviewing Techniques

An essential skill in the collection of evidence during the investigative process is the ability of the investigator to elicit information from a wide range of people. Eliciting this information is an inexact and often difficult process requiring certain personal attributes, insights and an understanding of human nature.

Education Design Systems Pty Limited (EDS), an adult and workplace education consultancy, is offering a one-day Investigative Interviewing Techniques workshop which aims to provide participants with the knowledge and insights necessary for effective interviewing of persons from whom information, for evidentiary or similar purposes, is sought.

Date: Thursday 5 June 1997
Venue: Level 2A City Conference Cntr 256 Flinders St
Time: 9.00am to 4.30pm
Cost: \$285 (includes workshop handbook, morning & afternoon teas and certificate)

For a brochure, further information or registration please contact Bernadette Chaplain, Project Coordinator EDS.
Telephone: (06) 299 8065 - **Facsimile:** (06) 299 8420

EDS
EDUCATION DESIGN SYSTEMS
PTY LIMITED
ACN 008 665 432
www.panworld.com/southerncross/investigation.htm

ADULT AND WORKPLACE EDUCATION CONSULTANTS

In the Supreme Court of the State of Victoria
SALE BY THE SHERIFF

On 26 June 1997 at 2.30 p.m. at The Sheriff's Office, 8-20 King Street, Oakleigh (unless process be stayed or satisfied).

All the estate and interest (if any) of C. and F. Jacobsen of 43 Lesdon Avenue, Cranbourne, as shown on Certificate of Title as Cyril Valdermar Jacobsen and Frances May Jacobsen joint proprietors of an estate in fee simple in the land on Plan of Consolidation 359368M and described on Certificate of Title Volume 10249 Folio 618. The land consists of two standard house blocks upon which is erected a house known as 43 Lesdon Avenue, Cranbourne.

Registered Mortgage No. T694369K, Caveat No. U112329K and Covenants in Transfer M525072T and M594045A affect the said estate and interest.

Terms—Cash Only.

S. BLOXIDGE
Sheriff's Officer

1120 G 20 22 May 1997

Victoria Government Gazette

In the Supreme Court of the State of Victoria
SALE BY THE SHERIFF

On 26 June 1997 at 2.30 p.m. at The Sheriff's Office, 8-20 King Street, Oakleigh 3166 (unless process be stayed or satisfied).

All the estate and interest (if any) of Hilel Avrahamov and Sharon Avrahamov of 12 Byron Street, Carnegie, as shown on Certificate of Title as Hillel Avrahamov and Sharon Jacobs proprietors as tenants in common in the land described on Certificate of Title Volume 6039, Folio 620 upon which is erected a residential dwelling known as 12 Byron Street, Carnegie.

Registered Mortgage No. U170214D affects the said estate and interest.

Terms—Cash Only.

S. BLOXIDGE
Sheriff's Officer

In the County Court of the State of Victoria
SALE BY THE SHERIFF

On 26 June 1997 at 2.30 p.m. at The Sheriff's Office, 8-20 King Street, Oakleigh (unless process be stayed or satisfied).

All the estate and interest (if any) of Graham New-Petts of 11 Ellindale Close, Hampton Park, as shown on Certificate of Title as Graham Jessie Newpetts registered as proprietor of an estate in fee simple in the land described on Certificate of Title Volume 10055, Folio 105 upon which is erected a dwelling known as 11 Ellindale Close, Hampton Park.

Registered Mortgage No. S33434X, Caveat No. T943325J and the Covenant in Instrument R948095G affect the said estate and interest.

Terms—Cash Only.

S. BLOXIDGE
Sheriff's Officer

In the County Court of the State of Victoria
SALE BY THE SHERIFF

On 26 June 1997 at 2.30 p.m. at The Sheriff's Office, 8-20 King Street, Oakleigh 3166 (unless process be stayed or satisfied).

All the estate and interest (if any) of Patrick Joseph Mahney of 3 Holman Road, Emerald, joint proprietor with Lucys Iryne Mahney of an estate in fee simple in the property described on Certificate of Title Volume 8037, Folio 203 which is Lot 37 on Plan of Subdivision No. 22244 and being part of Crown Allotment 42F consisting of approximately 3.44 hectares upon which is erected a house and the usual outbuildings known as 3 Holman Road, Emerald.

The property is located by travelling along the Emerald-Monbulk Road to Holman Road. Head east along Holman Road for approximately 200 metres. The property is situated on the Northern side of the road.

Registered Mortgage Nos F807379, K711183 and Caveat Nos T968566E, U26450V and U52463K affect the said estate and interest.

Terms—Cash Only.

S. BLOXIDGE
Sheriff's Officer

Unclaimed Money Act 1962

Register of Unclaimed Moneys held by the-

<i>Name of Owner on Books and Last Known Address</i>	<i>Total Amount Due to Owner</i>	<i>Description of Unclaimed Money</i>	<i>Date when Amount first became Payable</i>
--	--	---	--

\$

HOSPITALS SUPERANNUATION BOARD

Anderson, Robyn, J.	3,179.97	Cheque	11.05.95
Baker, Kevin, O.	310.05	"	07.03.96
Balog, Barbara	235.43	"	22.03.96
Bond, Rachel	1,088.67	"	12.04.95
Bryson, Tania	917.80	"	13.09.95
Chequer, Carol, S.	5,748.60	"	14.09.95
Dwyer, Stuart	111.16	"	13.12.95
Franken, C., A.	258.45	"	19.09.95
Franken, L., M.	308.25	"	19.09.95
Gloster, L.	198.45	"	18.08.95
Green, Victoria	5,938.32	"	18.05.95
Higgins, Cherie Judith	145.00	"	04.10.95
Hirsh, Mary	15,537.28	"	29.09.95
Horton, Melissa, Evy	173.85	"	18.10.95
Hoskin, Wesley	182.37	"	26.04.95
Jenkins, Susan, Anne, M.	202.08	"	07.02.96
Jordan, Hilary, S.	4,948.88	"	08.03.96
Kaul, Ajay	466.77	"	11.10.95
Lanzetta, Marco	314.25	"	01.11.95
Lowe, Karen	290.98	"	01.11.95
Mallett, Barbara, Marie	147.37	"	29.11.95
Meulen, Barbara, L., Van Der	182.92	"	31.01.96
Mortensen, Poule	1,303.18	"	19.07.95
Nardi, Tina	445.38	"	16.08.95
Neil, Glenn	864.38	"	25.05.95
Panas, George	8,794.20	"	06.03.96
Parsons, Michelle	3,569.22	"	22.03.96
Paterson, Katherine	391.89	"	18.01.96
Rivera, Jaime, Gustavo	262.69	"	05.07.95
Robinson, Louise	1,013.38	"	27.07.95
Rogers, Denise	109.04	"	26.04.95
Rowe, Penny L.	535.22	"	18.05.95
Ryke, William, M.	291.48	"	07.02.96
Scherer, Samuel, C.	202.13	"	18.01.96
Scott, Karen, I.	494.28	"	26.07.95
Siamidis, Chris	1,401.80	"	04.05.95
Stewart, Jeffrey, C.	2,086.73	"	11.05.95
Williams, Angus, J.	163.86	"	16.08.95
Wilson, Yvonne	1,270.29	"	13.09.95

97146

CONTACT: HOSPITALS SUPERANNUATION BOARD, PHONE: (03) 9811 9411

Unclaimed Moneys Act 1962

Register of Unclaimed Moneys held by the—

Name of Owner on Books and Last Known Address	Total Amount Due to Owner	Description of Unclaimed Money	Date when Amount first became Payable
\$			
CoINVEST			
		Unclaimed working sub- constructor deposits	
Answerth, Shaun M., 45 Aucherlonie Cres, Churchill	210.00		22.3.96
Birch, John L., 34 Legana Crt, Patterson Lakes	1,430.00	"	"
Blackman, Matthew J., 5 Bond St, Preston	300.00	"	"
Brown, John D., 8 Benong Pl, Frankston	720.00	"	"
Cininas, Palemonas A., 7 Keam Cres, San Remo	150.00	"	"
Curci, Roger, 312 St Georges Rd, Fitzroy North	180.00	"	"
Dempsey, Bob D., 13 Brentwoods, Chirnside Park	100.00	"	"
Duncan, Steven N., 13 Donald Crt, Traralgon	600.00	"	"
Dunstone, Alan E., 306 Cobden St, Ballarat	570.00	"	"
Eckersall, Mark, 9 Highland Ave, Balwyn	200.00	"	"
Fitzsimmons, John M., 55 Duff St, Cranbourne	100.00	"	"
Forrest, Rohan M., 6 Dianella Crt, Frankston	120.00	"	"
Francisco, Oliver J., 8 Brides St, Nagambie	300.00	"	"
Gleeson, Colin G., 4 Mayfair Crt, Frankston	180.00	"	"
Harry, Jamie S., 32 Hargreaves St, Bendigo	180.00	"	"
Henderson, Shandon, T., 4 Daniel St, Donvale	120.00	"	"
Hillyer, Scott A., 6 Kingsford St, Bayswater	120.00	"	"
Hind, David J., 450 Hull Rd, Mooroolbark	210.00	"	"
Howe, Colin, 31 Grandridge Rd Ave, Mirboo North	1,110.00	"	"
Kaminski, Richard, 351 Douglas Pde, Newport	180.00	"	"
Kennedy, Daniel L., 10 Gladys Gve, Croydon	180.00	"	"
Keogh, Gerry, 5 Vasey Ave, Lalor	750.00	"	"
King, Kevin L., Tyers Rd, Yallourn North	2,010.00	"	"
Macaulay, Douglas I., Po Box 1218, Wodonga	1,150.00	"	"
Mason, Richard W., 175 Victoria Rd, Pearcedale	870.00	"	"
McGrath, Stephen J., 7 Briarhurst Ave, Dandenong	490.00	"	"
McSwan, Ian G., 1 Leonard St, Ashwood	1,260.00	"	"
Moore, Simon A., 12 St Clair Cres, Mount Waverley	1,180.00	"	"
Nielsen, Andrew F., 61 Lockwood Rd, Belgrave	350.00	"	"
O'Brien, Shane P., 11 Deanswood Rd, Hampton Park	1,020.00	"	"
Onions, Ian R., 2 Arcadia Ave, Basin	1,015.00	"	"
Pertile, Michael E., 11 Research Ave, Research	290.00	"	"
Price-Rees, Justin L., 72 Roborough Ave, Mount Eliza	180.00	"	"
Schmidt, Philip H., 1/21 Swan Walk, Chelsea	210.00	"	"
Smyth, Allan N., 28 Mimosa Rd, Carnegie	180.00	"	"
Trafford, Neil D., 15 Churinga Ave, Mitcham	3,320.00	"	"
Velevski, Zoran, 26 Beaumont Cres, Lalor	780.00	"	"
Watson, Gary D., 28 Greenock Crt, Wantirna	180.00	"	"
Watson, Graeme D., 5A Vale St, Moe	660.00	"	"
Welsford, Timothy J., 74 Emma St, Carrum	120.00	"	"
Williams, Peter D., 31/23 Coate Ave, Fairfield	210.00	"	"
Young, Damian J., 1 Glover St, Oakleigh South	510.00	"	"
Zezula, Paul R., 141 Surrey Road North, South Yarra	120.00	"	"

97097

CONTACT: M. PEZZIMENTI, PHONE: (03) 9664 7634

Unclaimed Moneys Act 1962

Register of Unclaimed Moneys held by the—

<i>Name of Owner on Books and Last Known Address</i>	<i>Total Amount Due to Owner</i>	<i>Description of Unclaimed Money</i>	<i>Date when Amount first became Payable</i>
\$			
POWERCOR AUSTRALIA LTD			
		Unpresented cheques	
Atcall Electrics	135.00	"COSMAPS"	14.9.95
Brighton Bond P/L	224.15	"	4.7.95
Hancock, Damien A.	187.00	"	3.10.95
Martin, Damien K.	207.45	"	23.2.96
Nguyen, Dung Tan	166.79	"	23.1.96
Rakic, G.	137.20	"	23.1.96
GIO Australia P/L	1,816.00	"	14.12.95
Fabrick, H.	121.97	"	16.11.95
Searle, Howard	160.56	"	11.8.95
Ian Huntley P/L	157.00	"	24.8.95
Kwik Kopy Printing Centre	479.20	"	25.7.95
Collie, L.B. and L.J.	704.20	"	13.2.96
Parks, Lloyd H.	110.00	"	1.8.95
Iaquinto, Louis A.	180.00	"	8.2.96
Barrie, Lynette	149.30	"	16.2.96
Murphy, M.	200.05	"	4.7.95
Maree Trevenen/Cele O'Keefe	133.75	"	29.2.96
MCB University Press Limited	179.00	"	29.9.95
Mahoney, Melanie and Phillip	129.35	"	17.7.95
Morvells Plumbing	130.00	"	11.12.95
Nguyen, Ngoc Lien	525.25	"	10.1.96
Nilsen Electric (Victoria) P/L	190.00	"	5.10.95
Stankovic, Raymond	200.70	"	12.1.96
Bellman, Robert S.	293.04	"	11.8.95
Sedona P/L	1,634.45	"	15.11.95
Cummings, Shaun M.	194.67	"	17.7.95
Stonemans Festival IGA	103.18	"	27.7.95
McLeod, T.	205.00	"	29.2.96
Technisearch Ltd	130.00	"	13.9.95
Telstra	263.90	"	7.2.96
Vox Retail Group	615.00	"	25.8.95
Hunting, W.G.	106.30	"	30.6.95
Lock, William c/- Shannon Park Industries	383.01	"	21.9.95
Wisewoulds	2,225.00	"	22.12.95
WJ Lawrence & Co. P/L	1,128.01	"	17.7.95
Yangennanock Aboriginal Corp.	854.54	"	6.7.95
		Purchases no invoices	
Kymerly Gittos Business	583.25	"	9.10.95
Ovaric, Michelle, Hockings Rd, Tantarboo	402.20	"	19.4.95
Stephens, Clifford, 69 Sternberg St, Bendigo	148.95	"	30.11.95
Thomas, Kevin D., 2/4 Attwood Crt, Shepparton	142.10	Final bill credit	6.6.95
Palnagopoulos, 3 Buchan Crt, Keilor	143.10	"	31.7.95
Nguyen, Van Ly, 450 Blackshaws Rd, Altona Nth	124.40	"	29.2.96
Thai, Hung Quoc, 21 Market St, Sunshine	1,050.71	"	30.11.95
Walters, D., Gillies St, Ballarat	105.15	"	30.6.95
Zadow, Chris, 16 Gray St, Rainbow	138.45	"	30.11.95
Baxter, Belinda, 3 Foster St, Warrnambool	106.50	"	31.7.95

97086

CONTACT: LOAN HOANG, PHONE: (03) 9679 4408

Unclaimed Moneys Act 1962

Register of Unclaimed Moneys held by the—

Name of Owner on Books and Last Known Address	Total Amount Due to Owner	Description of Unclaimed Money	Date when Amount first became Payable
\$			
SOLARIS POWER			
Triline Aust P/L, Lot 1714 Kings Rd, Taylors Lakes	101.75	Cheque	7.95
Bridge Maint. & Constr., 64 Market St, Kensington	102.30	"	6.6.95
Watson, S. and Spendlove, D., 4/1052 Heidelberg Rd, Ivanhoe	103.70	"	4.95
Sheehan, Leigh and Marily, 12 Lochinvar St, Pascoe Vale	103.95	"	6.95
Autumn Homes, 3 Farrell Crt, Williamstown	105.02	"	5.95
Hubert, Kelvin and Chongham, David, 42 Grange Rd, Niddrie	105.50	"	5.95
Viet Impression Calender, 241 Barkley St, Footscray	105.65	"	5.95
Karaca, Hasan, 80 Almurta Ave, Coolaroo	107.20	"	16.5.95
Assaad, Ghassan, 3/99 Verdon St, Williamstown	109.90	"	4.95
JP Fletcher & Son, PO Box 413 Heathcote	110.75	"	10.10.95
Holmes, Gwenda, 44 Darnely St, Braybrook	112.20	"	5.95
Caligiuri, Lucy Mercedes, 63 Ballarat Rd, Footscray	113.50	"	10.95
Dahm, M. and L., 147 Gillies St, Fairfield	114.65	"	5.95
Bell, Geoff, 2/230 Melrose Dve, Tullamarine	118.20	"	4.95
Evans, Anne E., 289 High St, Preston	124.57	"	8.3.96
Price Down Stores P/L, 409 Sydney Rd, Coburg	126.10	"	5.95
Flynn, Thomas Francis, 207 Somerville Rd, West Footscray	127.25	"	7.95
Liu, Ginn, c/- 160 Cobble St, Surrey Hills	129.45	"	28.8.95
JMK Building Services, 3 Keith St, Maidstone	130.00	"	12.1.96
Dugan Imports P/L, 127 Blamfield Rd, Heidelberg	131.10	"	7.95
P & N Fashions, 20 Cranwell St, Braybrook	132.25	"	12.7.95
Vinewood Park P/L, Area 9, Franklin	135.00	"	2.1.96
Cannington P/L, 12 Lincoln Dve, Thomastown	136.46	"	19.1.96
Svilans, Leon Peter, 2/162 Hawdon St, Heidelberg	137.20	"	5.95
Ali, Abdikarim Mohamed, 2/49 Scotiers St	137.50	"	4.4.95
Gioffre, Salvatore A., 4/43 Radford Rd, Reservoir	140.12	"	7.95
Afferi, F. and G., c/- 9 Long St, Williamstown	140.95	"	28.8.95
Ring, Cameron, 5/187 Gillies St, Fairfield	142.00	"	5.95
Ansell, Leanne Michelle, 30 Castlemaine St, Yarraville	144.30	"	8.95
Suits Me P/L, 348 High St, Preston	144.59	"	10.95
Huang, Jacob and Cheung, Denny, 2/30 Hall St, Moonee Ponds	144.70	"	4.95
Telfer, Cameron, 391 Mt Alexander Rd, Ascot Vale	147.95	"	5.95
Sathianathan, Bonniah, 5 Cassia Crt, Mill Park	151.75	"	6.10.95
Triline Aust P/L, Lot 1715 Kings Rd, Taylors Lakes	155.00	"	7.95
Brown, Stephan, 114 Marchant Ave, Reservoir	156.50	"	9.95
Regent Personnel, 313 Lt Collins St, Melbourne	160.21	"	10.95
Kim, Sooja & Hasom, 5/12 Eldridge St, Footscray	160.85	"	6.95
Inkvale P/L, 64 Williamstown Rd, West Footscray	169.95	"	7.95
Glass on Glass P/L, 44 Plateau Rd, Reservoir	187.20	"	5.95
Flynn, Desmond, 13 Howes St, Niddrie	187.25	"	5.95
Rees, Thomas William, 66 Crevelli St, Reservoir	188.35	"	2.96
Reitman, Jack, 242A Ballarat Rd, Braybrook	195.25	"	8.95
Nguyen, Tung, 3/26 Eumarella St, Tullamarine	200.00	"	4.95
Antonic P/L, Factory 5, 99 Home St, Sunbury	202.57	"	22.11.95
Wallis, Brian, Lot 32, Kallara Gve, Footscray	222.30	"	20.2.96
Alyagut, Ahmet, 2/36 Kyabram St, Coolaroo	231.34	"	4.95
Johnson, David, 2/190A Station St, Fairfield	233.85	"	5.95
Eterna Shirt Manu Co. P/L, c/- PO Box 335 Prahran	239.75	"	28.8.95
Glen Valley Electrics P/L, 24 Gallery Gate Rd, Yallambic	244.60	"	5.95
Nimale, Khadra, Unit 1/18 Lawn Cres, Braybrook	246.70	"	1.96
Gargano, Francesco, 2/5 Kolora Rd, West Heidelberg	247.13	"	17.7.95

Victoria Government Gazette

G 20 22 May 1997 1125

Microlink P/L, Bldg 72, Essendon Airport, Essendon Nth	247.51	"	7.95
Norio, Annette, 6/120 Burgundy St, Heidelberg	255.27	"	4.95
Jenkins, Delia and David, 125A Civtoria St, Flemington	258.75	"	7.95
Magiris, Chris, 4 Colbert Rd, Campbellfield	272.75	"	2.11.95
Wilson, A.J., 268 Raglan St, Preston	273.28	"	1.5.95
Southcorp Water Heater, Mailing Centre, 1015 South East Mail Ctr	283.00	"	2.96
NT Fashions, 5 Evans St, Braybrook	285.12	"	5.5.95
Thurlow, Trevor D., Fcty A, 11 Truck City Dr, Campbellfield	285.81	"	7.95
Bagdas, Halid, 139 Wheatsheaf Rd, Glenroy	304.95	"	6.95
Paris Furniture, PO Box 218 Footscray	340.48	"	3.96
La Petite nail Salon, 549a Barkley St, W Footscray	388.34	"	5.95
Duncan, Dianne, 28 Talgarno St, Broadmeadows	393.65	"	4.95
S & C Medcraft P/L, 415 Mt Alexander Rd, Ascot Vale	410.73	"	7.95
Ganis Nominees, 67 Moreland Rd, Coburg	431.89	"	4.95
Kaya, Esat, 385 Sydney Rd, Coburg	474.73	"	5.95
Strome Holdings P/L, 21A Shierlaw Ave, Canterbury	480.89	"	2.11.95
Beckwith, L., 10 Fink St, Preston	498.17	"	18.5.95
Rulsen P/L, 14 Annesley St, Braybrook	638.69	"	5.3.96
Ravech, J., 11 Orvieto St, Coburg	641.06	"	8.95
Ati P/L, 21 Mowbray St, E Hawthorn	668.75	"	19.10.95
Jane, William, 37 Leslie Rd, Essendon	789.65	"	6.95
Western Suburbs Parcel Ctr, Cnr Whitehall & Minnie Sts, Yarraville	812.65	"	4.95
The Overnights, 62 Export Dve, Brooklyn	865.99	"	5.95
Hunter Douglas P/L, Lot 21 Assembly Dve, Tullamarine	1,855.55	"	5.95

97118

CONTACT: ARTHUR PANTAZIS, PHONE: (03) 9201 7068

STATE SUPERANNUATION FUND (NEW AND REVISED SCHEMES)

Baker, H.K., 2 Turner St, East Malvern	303.82	Cheque	06.10.94
Billing J.B., 32 Ferndale Pde, Lakes Entrance	346.15	"	29.12.94
Blencowe, P.A., 8/10 Claude St, Frankston	506.12	"	22.09.94
Bodsworth, M.A., 98 David St, Hampton	851.44	"	01.12.94
Brandy G.L.	928.24	"	26.01.95
Britt, G.K., Room 310 Milpara Inala V 220 Middleborough Rd Blackburn	139.25	"	26.01.95
Busk, N.E., 18/614 Moreland Rd, West Brunswick	787.10	"	01.05.95
Cairns-Hill, P., Unit 134 South Terrace Rowethorpe Bentley, WA	259.40	"	29.12.94
Cecconello, F.	159.12	"	20.07.94
Crook, B.R., 1086 Doncaster Rd, East Doncaster	678.42	"	29.06.95
Filipovic, S.D.	621.08	"	28.07.94
Foulstone, A.R.	881.00	"	16.03.95
Hamling D.G., 22 Alexander St, Footscray	500.00	"	07.04.95
Harrigan, W.A., Unit 1, Northcliffe Lodge, 10 Northcliffe Rd, Edithvale	105.20	"	20.10.94
Johnson, L.L.	1,226.27	"	18.01.95
Kincaid, S.M.	102.45	"	12.01.95
Lemner, D.	387.69	"	07.06.95
McMahon, B.P., 27 Coolullah Ave, South Yarra	105.47	"	28.09.94
Muratore, N., 6 Abbin Ave, East Bentleigh	1,782.79	"	29.06.95
Ratanpintha, Z., Unit 2/18 Sunbeam Ave, Ringwood East	1,742.13	"	16.12.94
Raybould, A.T., Geelong Grammar School, Corio	2,763.65	"	28.12.94
Revere, V., Flat 10/1 Dunlop Ave, Ascot Vale	2,744.52	"	17.11.94
Stanley, K.	306.95	"	21.03.95
Webster, G.M., 3 Morven Ave, Belgrave	191.49	"	26.07.94

97060

CONTACT: ROBERT SIMONTON, PHONE: (03) 9651 3196

Register of Unclaimed Moneys held by the-

<i>Name of Owner on Books and Last Known Address</i>	<i>Total Amount Due to Owner</i>	<i>Description of Unclaimed Money</i>	<i>Date when Amount first became Payable</i>
--	----------------------------------	---------------------------------------	--

\$

VICTORIAN SUPERANNUATION FUND
(FORMER STATE CASUAL EMPLOYEES SUPERANNUATION FUND)

Carlton, P.	113.35	Cheque	20.03.95
Court, A.	142.46	"	23.06.95
Dowdle, B.	2,967.64	"	29.10.94
Elliott, M.N.	135.84	"	21.03.95
Fitzsimons, G.E.	255.99	"	18.03.95
Gatt, G.M.	1,758.26	"	17.03.95
Harve, H.	617.05	"	15.02.95
Hobson, M.	368.48	"	28.02.95
Horgan, A.	126.46	"	31.01.95
Keefe, M.	191.92	"	24.04.95
Meadows, T.	105.19	"	24.05.95
Milton, C.M.	185.92	"	29.03.95
Monaghan, G.	154.73	"	29.10.94
O'Conn, F.	141.63	"	16.05.95
Scholes, L.	439.27	"	09.11.94
Von-Reinhold, C.	113.93	"	08.10.94
Wilson, P.	940.56	"	29.04.95

97060B

CONTACT: JEREMY NAGEL, PHONE: (03) 9651 3870

C.G.S.HOLDINGS LIMITED

Feiglin, Joseph (Dec'd), C/- 7 Labassa Gve, Caulfield 600.00 Cheque 15.09.93

97053

CONTACT: MARY BLACKBURN, PHONE: (03) 9633 3391

LITMUS HOLDINGS LIMITED

Fare P/L, C/- Collins Mckay Securities, PO Box 147 Market St Melbourne	150.00	Unpresented Cheque	21.04.94
Naylor, Mark Philip, 52/453 St.Kilda Rd, Melbourne	150.00	"	21.04.94
Shalworth P/L, C/- Collins Mckay Securities, PO Box 147 Market St, Melbourne	150.00	"	21.04.94

97051

CONTACT: MARY BLACKBURN, PHONE: (03) 9633 3391

PRIME FINANCE LIMITED

Morrison, Charles Barry, Flat 15, 327 Orrong Rd, East St.Kilda 349.95 Cheque 19.10.93

97052

CONTACT: MARY BLACKBURN, PHONE: (03) 9633 3391

Unclaimed Money Act 1962

Register of Unclaimed Moneys held by the-

<i>Name of Owner on Books and Last Known Address</i>	<i>Total Amount Due to Owner</i>	<i>Description of Unclaimed Money</i>	<i>Date when Amount first became Payable</i>
--	--	---	--

\$

MORNINGTON PENINSULA SHIRE COUNCIL

Red Hill Homes, 364 Main St, Mornington	270.00	Cheque	19.04.94
Tricarico N., 288 Tindals Rd, Warrandyte	569.00	"	24.05.94
Preston, M. and M., 335 Melbourne Rd, Blairgowrie	260.00	"	07.06.94
Victor Construction, 7 Floor, 766 Elizabeth St, Melbourne	1,200.00	"	28.06.94
M. and J. Renovations, 4 Lawence Crt, Dromana	270.00	"	23.08.94
Palmer, C. and H., 4 Scullin St Maidstone	1,245.00	"	23.08.94
Bush Haven Homes, 447 Mountain Hwy, Bayswater	270.00	"	23.08.94
Drennan, R. J. and J. M., Lot 5 Boneo Rd, Cape Schanck	270.00	"	23.08.94
Tynturn, P/L, 35 Sandburst Ave, North Balwyn	270.00	"	23.08.94
Douglas Construction, 11 Albert St, Templestowe	275.00	"	23.08.94
Sanderson, Greg, 11 Sussex St, Blairgowrie	200.00	"	23.08.94
Novelle Properties, 4/600 Lonsdale St, Melbourne	270.00	"	30.08.94
I. G. Wallace and Sons, 1 William St, Ferntree Gully	985.00	"	30.08.94
Kwaycott, W., 3 Dickinson Rd, Heathmont	275.00	"	20.09.94
Bush Haven Homes, 447 Mountain Hwy, Bayswater	285.00	"	04.10.94
Community Park Development, PO Box 490, Mount Eliza	555.00	"	29.11.94
New England Cottages, 641 Nepean Hwy, Frankston	270.00	"	02.11.94
Sunseeker Homes (Aust) P/L, PO Box 600 Rosebud	275.00	"	02.11.94
Mernell Constructions, PO Box 54, Blairgowrie	275.00	"	02.11.94
Merchant Builders, 6 Murphy St, South Yarra	270.00	"	02.11.94
Integrated Management, 36 Norman Ave, Frankston	200.00	"	23.12.94
Clarke, Robyn, 6 Pindara Rd, RMB 5840 Main Ridge	238.20	"	27.02.95
Hone T., 2/454 St.Kilda Rd, Melbourne	260.00	"	17.08.93
Lalama, P. and L., 176 Whitehorse Rd, Blackburn	260.00	"	12.10.93
Revvors, 874 Westgarth St, Northcote	260.00	"	11.01.94
Alonzo Development P/L, 4 Daniel Crt, Langwarrin	260.00	"	30.08.94
Cochrane, J. and M., 7/144 Springs Rd, Clarinda	270.00	"	30.08.94
Smith, R., and M., 23 Dahlia St, Dromana	270.00	"	04.10.94
Receveur-Berger, Allan, 11 Mainehey Cres, Springvale	275.00	"	04.10.94
Iles, G.M. and E.C., 40 Hove Rd, Rosebud	520.00	"	01.11.95
Reindel, G. and M., 116 Waterfall Ggully Rd, Rosebud	260.00	"	28.02.95
Ainger, K.D. and M.A., Unit 1, 1559 Point Nepean Rd, Rosebud West	176.85	"	21.02.95

97078

CONTACT: ANNE-MARIE BREEN, PHONE: (03) 5986 0106

EDUCATION CREDIT UNION CO-OPERATIVE LIMITED

Victorian Electrical Electronic Teachers' Association Inc., C/- John Seddon, 2 Moylan Ave, East Bentleigh	4506.20	Cheque	20.04.96
--	---------	--------	----------

97089

CONTACT: LUISA SANGIORGIO, PHONE: (03) 9854 4669

Unclaimed Moneys Act 1962

Register of Unclaimed Moneys held by the—

Name of Owner on Books and Last Known Address	Total Amount Due to Owner	Description of Unclaimed Money	Date when Amount first became Payable
\$			
WYNDHAM CITY COUNCIL			
Export Meat Packers, 12B Forsythe Rd, Hoppers Crossing	232.50	Sales	10.2.94
Garentone P/L, 1 Holcourt Rd, Laverton North	232.50	"	"
Longford Amber P/L, 221-231 Old Geelong Rd, Hoppers Crossing	100.00	"	27.10.93
Koonung Towers P/L, 228 Morris Rd, Hoppers Crossing	973.07	"	"
Railit Constructions, Shop 1 Arabin Plaza, Keilor	2,010.00	Bond	26.5.95
Ivas Holdings, 107 Gheringhap St, Geelong	500.00	"	19.12.95
Mitic Zoran, 70A Linden St, Laverton Sth	300.00	"	21.2.94
Arben Properties, 5 Sanderling St, Werribee	800.00	"	23.5.94
THL Builders, 4/20 Retreat Pl, Werribee	300.00	"	23.5.94
Silora, S. and A., Unit 2/134 Point Cook Rd, Laverton	500.00	"	21.2.95
Mathews, C. and B., 125 Shaws Rd, Werribee	162.21	Sales	22.5.95
Professional & Continuing Education Office, Murdoch University, Murdoch WA	110.00	"	21.9.95

97063

CONTACT: T.J. MORGAN, PHONE: (03) 9742 0777

G.U.D. HOLDINGS LIMITED

Long, Patricia.M., and Catherine.B., and Edward J., 2/53 Wattle Rd, Hawthorn	536.25	Dividend	24.04.95
Est. Late Cairns, Alan, C/- William Murray, 411 Collins St, Melbourne	455.50	"	22.11.93
Leggatt, Thomas Henry, 73 Railway Rd, Blackburn	176.64	"	23.04.93
Winter, Pam Olive, Mail Services 221, Springvale Rd, Maryborough, QLD	260.28	"	23.04.93
White, Elizabeth Judith, 6 Edward St, Kew	260.68	"	27.04.94
Smith, Janice Catherine, 58 Kawarran St, North Balwyn	408.08	"	27.04.94
Elliott, Jean Ewing, 2 Ronald St, Devonport, TAS	408.08	"	27.04.94
Ferrier, Robert McDougal, 7 Darwin Lane, Remuera, Auckland, NZ	214.07	"	27.04.94

97099

CONTACT: I R TUTTON, PHONE: (03) 9243 3333

STATE SUPERANNUATION FUND (TRANSPORT SCHEME)

Millar,P.G., 61 Cecil St, Kew	109.21	Cheque	15.06.94
Wheaton, S.G., 1/15 Gloucester Way, West Melton	720.59	"	15.06.94

97060A

CONTACT: TONY MCEWAN, PHONE: (03) 9651 3174

Unclaimed Money Act 1962

Register of Unclaimed Moneys held by the-

<i>Name of Owner on Books and Last Known Address</i>	<i>Total Amount Due to Owner</i>	<i>Description of Unclaimed Money</i>	<i>Date when Amount first became Payable</i>
\$			
AZON LIMITED			
Sydpot Nominees P/L, (A/C Legge), C/- Potter Warburg Securities Limited, GPO Box 4151 Sydney	165.00	Cheque	27.04.95
Walton-Van Kool, Margaret Ann, 34 Wycombe Rd, Neutral Bay, NSW	110.00	"	27.04.95
Est. Peberdy, Jane Grieves, C/- James Taylor and Co., PO Box 1010g, Greythorn	148.50	"	27.04.95
Davis, Jeffrey Ian, 13/20 Cromwell Rd, South Yarra	110.00	"	27.04.95
Mckerrell, Bryce Thomas Evan, C/- Mckerrell Lynch Architects P/L., 255 Adelaide St, Brisbane	110.00	"	27.04.95
Mckerrell, Kirsten Elissa, C/- Mckerrell Lynch Architects P/L, 255 Adelaide St, Brisbane	110.00	"	27.04.95
Shaw, Peter John, Riverhead Hamm Court, Weybridge, Surrey KT13, 8YD, UK	192.50	"	27.04.95
Mcalister, Ian Maxwell and Snaddon, Peter Andrew, (A/C Downie Trust), C/- Purves Clarke Richards, 121 William St, Melbourne	313.50	"	27.04.95
O'donohue, James, 10 Violet Cres, East Brighton	220.00	"	27.04.95
Allsopp, Rosemary Anne, 30 Huntleys Point Rd, Huntleys Point, NSW	140.00	"	17.11.95
Rasiah, Dr. Rajagunalan and Rasiah, Davvaki Janaki, 14 Greenbriar Ave, Wheelers Hill	266.00	"	17.11.95
Mcgee, Bruce Stephen, 83 Jorgenson St, Marlo	140.00	"	17.11.95
Surfers Paradise Investments P/L, 38/63 Cavill Ave, Surfers Paradise, QLD	140.00	"	17.11.95
Chung, John Chi Choi and Heung, Yin Mei, Room 512, 5/F Pak Sha Lau, 24 Reservoir Rd, Aberdeen, Hong Kong	238.00	"	17.11.95
Walton-Van Kool, Margaret Ann, 34 Wycombe Rd, Neutral Bay, NSW	140.00	"	17.11.95
Shaw, Peter John, Riverhead Hamm Court, Weybridge, Surrey KT13, 8YD UK	245.00	"	17.11.95
Gibbs, Brenda Leanne, C/- GPO Box 4070, Sydney, NSW	140.00	"	17.11.95

97120

CONTACT: MARTIN JONES, PHONE: (02) 9290 4111

PROCLAMATIONS

**ACTS OF PARLIAMENT
PROCLAMATION**

I, James Gobbo, Governor of Victoria declare that I have today assented in Her Majesty's name to the following Bills:

No. 23/1997 **Anglican Welfare Agency Act 1997**

No. 24/1997 **Fire Authorities (Amendment) Act 1997**

No. 25/1997 **Livestock Disease Control (Amendment) Act 1997**

No. 26/1997 **Police and Corrections (Amendment) Act 1997**

Given under my hand and the seal of Victoria on 20 May 1997.

(L.S.) **JAMES GOBBO**
Governor
By His Excellency's Command

J. G. KENNETT
Premier

No. 23/1997 (1) Part 1 comes into operation on the day on which this Act receives the Royal Assent.

(2) The remaining provisions of this Act come into operation on 1 July 1997.

No. 24/1997 (1) This Part comes into operation on the day on which this Act receives the Royal Assent.

(2) Subject to Sub-section (3), the remaining provisions of this Act come into operation on a day or days to be proclaimed.

(3) If a provision referred to in Sub-section (2) does not come into operation before 1 January 1998, it comes into operation on that day.

No. 25/1997 (1) This Part comes into operation on the day on which this Act receives the Royal Assent.

(2) Subject to Sub-section (3), the remaining provisions of this Act come into operation on a day to be proclaimed.

(3) If a provision referred to in Sub-section (2) does not come into operation before 1 June 1998, it comes into operation on that day.

No. 26/1997 (1) This Part comes into operation on the day on which this Act receives the Royal Assent.

(2) Sections 26, 27 and 35 are deemed to have come into operation on 17 December 1996.

(3) Subject to Sub-section (4), the remaining provisions of this Act come into operation on a day or days to be proclaimed.

(4) If a provision referred to in Sub-section (3) does not come into operation before 1 January 1998, it comes into operation on that day.

**Land Act 1958
PROCLAMATION OF ROAD**

I, James Gobbo, Governor of Victoria acting with the advice of the Executive Council and under Section 25 (3) (c) of the **Land Act 1958** proclaim as road the following land:

**MUNICIPAL DISTRICT OF THE GLEN
EIRA CITY COUNCIL**

ELSTERNWICK—Crown Allotment 47D1, East of Elsternwick, Parish of Prahran as shown on Certified Plan No. 117465 lodged in the Central Plan Office—(GL 19450).

Given under my hand and the seal of Victoria on 20 May 1997.

(L.S.) **JAMES GOBBO**
Governor
By His Excellency's Command

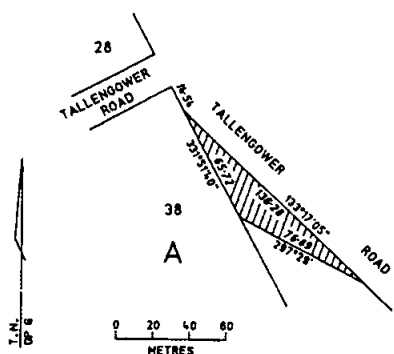
MARIE TEHAN
Minister for Conservation
and Land Management

**Land Act 1958
PROCLAMATION OF ROAD**

I, James Gobbo, Governor of Victoria acting with the advice of the Executive Council and under Section 25 (3) (c) of the **Land Act 1958** proclaim as road the following land:

**MUNICIPAL DISTRICT OF THE WEST
WIMMERA SHIRE COUNCIL**

GANOO GANOO—The land in the Parish of Ganoo Ganoo shown by hatching on plan hereunder—(G190[1]) (GL 19450).



Given under my hand and the seal of
Victoria on 20 May 1997.

(L.S.) JAMES GOBBO
Governor
By His Excellency's Command

MARIE TEHAN
Minister for Conservation
and Land Management

**Police and Corrections (Amendment) Act
1997**

PROCLAMATION OF COMMENCEMENT

I, James Gobbo, Governor of Victoria,
acting with the advice of the Executive
Council and under Section 2 (3) of the **Police
and Corrections (Amendment) Act 1997**, fix
22 May 1997 as the day on which the
following provisions of that Act come into
operation—

- (a) Part 3;
- (b) the remaining provisions of Part 4
(except sections 32 and 33);
- (c) Part 6 (except section 55).

Given under my hand and the seal of
Victoria on 20 May 1997.

(L.S.) JAMES GOBBO
Governor
By His Excellency's Command

BILL McGRATH
Minister for Police and Emergency Services
Minister for Corrections



VICTORIAN ACTS AND REGULATIONS ON CD-ROM

Anstat is proud to announce the availability of its new CD-ROM service covering all Victorian Acts and Regulations.

ANSTAT'S SERVICE IS GENUINELY DIFFERENT

Key Features

- Same appearance as the paper version
- Monthly or quarterly updates
- Powerful search facility across the entire database or within each item
- Ability to copy and paste text to other applications and print extracts
- Unlimited use of Legislation Hotline and Electronic Help Desk
- Service will be Internet linked

Price

- \$250 p.a. for quarterly updates
- \$500 p.a. for monthly updates

Act Now

To find out more about our service, please contact Customer Services on telephone (03) 9645 1111 or facsimile (03) 9645 1926

Anstat Pty Ltd ACN 005 446 748
224-226 Normanby Road Southbank Vic 3006

Victorian Sentencing Manual

Law Press Subscription Service (AGPS)

The Victorian Sentencing Manual sets out the principles and procedures governing sentencing in Victoria and other jurisdictions. It relates sentencing practice to legislation and relevant case law. It is a working tool for all sentencers and provides invaluable assistance in their preparation and presentation of pleas.

The Sentencing Manual is a looseleaf subscription service containing more than 1000 pages. First published in 1991, the latest supplement brings it up to date December 1996.

The Sentencing Manual was prepared by the Judges of the County Court. The latest supplement (154 pages) was compiled by Judge Paul R Mullaly.

Previous purchasers or subscribers can purchase the supplement for \$35, while the complete Manual is \$145.

Victorian Sentencing Manual (complete) \$145 No. of copies

Victorian Sentencing Manual (Supplement) \$35 No. of copies

I enclose a cheque for \$..... made payable to AGPS

OR please charge \$ to my

Visa Mastercard Bankcard

Credit Card and Delivery Details

Name: _____ Expiry Date: _____

Card number:

Signature: _____

Address: _____

Postcode: _____ DX/DTS: _____

Return to:

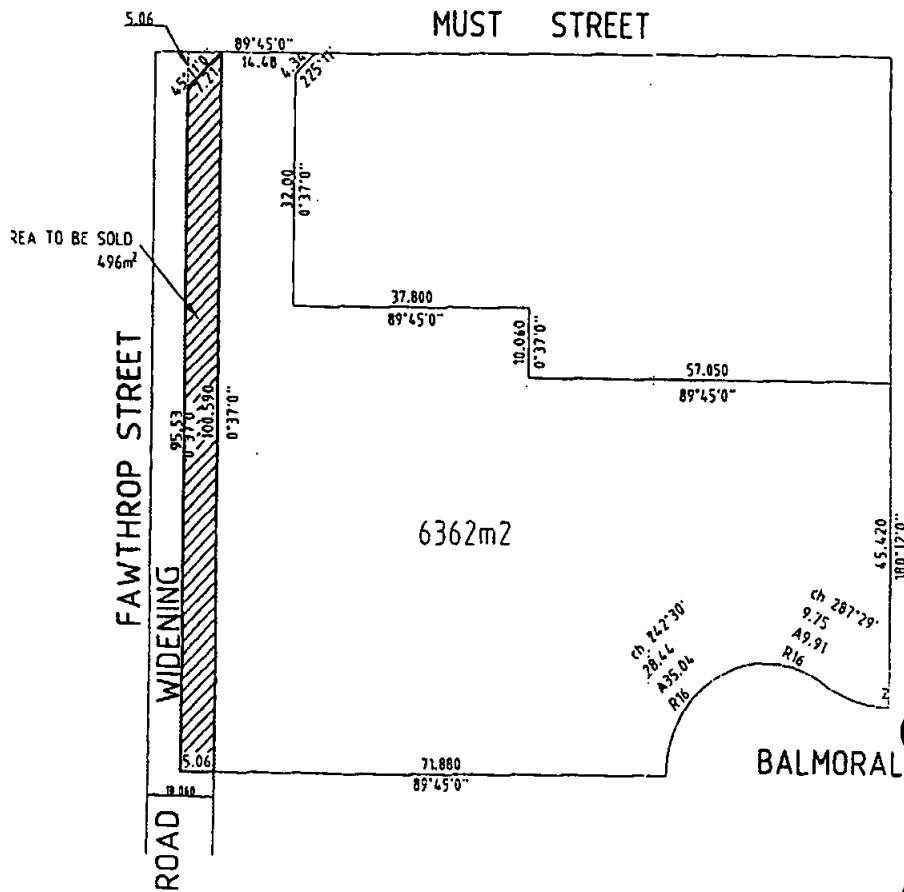
Manager, AGPS Subscriptions Victoria
PO Box 263, Brunswick 3056
Telephone enquiries: (03) 9389 6901 Fax (03) 9387 3404

**GOVERNMENT AND OUTER BUDGET SECTOR
AGENCIES NOTICES**

GLENELG SHIRE COUNCIL

Discontinuance of Section of Unused Road Reserve front Fawthrop Street,
North of Must Street, Portland

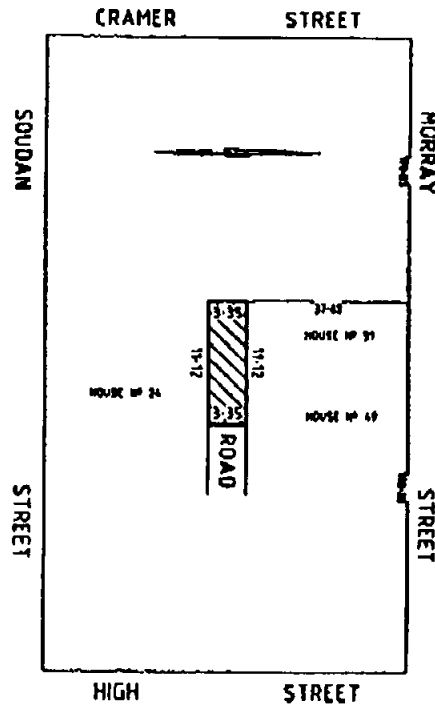
Pursuant to Section 206 and Schedule 10, Clause 3 of the **Local Government Act 1989**, the Glenelg Shire Council at its ordinary meeting of Council held on Tuesday, 13 May 1997, formed the opinion that a section of unused road reserve front Fawthrop Street, north of Must Street, Portland, as indicated on the plan below, is not reasonably required as a section of the road for public use and has resolved to discontinue the section of the road and to sell the land from the road to the adjoining land owner.



DANIEL J. HALSTEAD
Chief Executive Officer

MORELAND CITY COUNCIL
Road Discontinuance

That the Moreland City Council at its ordinary meeting held on 12 May 1997 formed the opinion that the section of road shown hatched on the plan below is not reasonably required as a road for public use and resolved to discontinue the section of road and having advertised and served notices regarding the proposed discontinuance and there being no submissions made under Section 223 of the Local Government Act 1989, orders that the said part of the road situated at the rear of 49-51 Murray Street and 24 Soudan Street, Coburg, be discontinued pursuant to Schedule 10, Clause 3 (a) of Section 206 of the said Act, and the land of the discontinued road vest in the Council pursuant to Section 207B of the said Act and be sold by Private Treaty to the owners of the land abutting the road, subject to the right, power or interest held by the Moreland City Council and Yarra Valley Water Limited in the road in connection with any sewers, drains and pipes under the control of that Authority in or near the road.

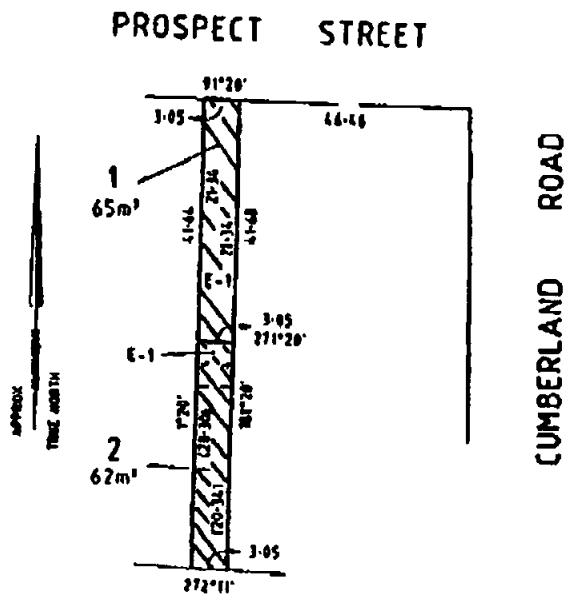


PETER JOHNSTONE
Chief Executive Officer

MORELAND CITY COUNCIL
Road Discontinuance

That the Moreland City Council at its ordinary meeting held on 12 May 1997 formed the opinion that the road shown hatched on the plan below is not reasonably required as a road for public use and resolved to discontinue the road and having advertised and served notices

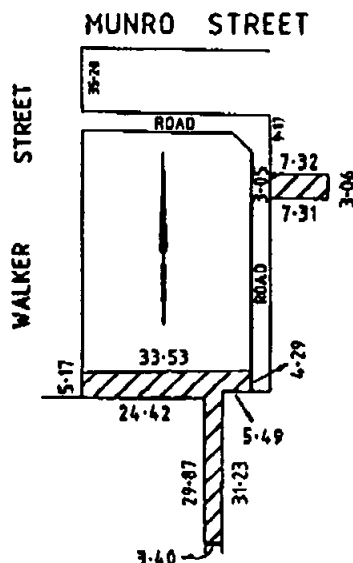
regarding the proposed discontinuance and there being no submissions made under Section 223 of the **Local Government Act 1989**, orders that the said part of the road situated at the rear of 113 and 115 Cumberland Road, Pascoe Vale, be discontinued pursuant to Schedule 10, Clause 3 (a) of Section 206 of the said Act, and the land of the discontinued road vest in the Council pursuant to Section 207B of the said Act and be sold by Private Treaty to the owners of the land abutting the road, subject to the right, power or interest held by Yarra Valley Water Limited in the road in connection with any sewers, drains and pipes under the control of that Authority in or near the road and shown as E-1 on the enclosed plan.



PETER JOHNSTONE
Chief Executive Officer

MORELAND CITY COUNCIL
Road Discontinuance

That the Moreland City Council at its ordinary meeting held on 12 May 1997 formed the opinion that the sections of road shown hatched on the plan below are not reasonably required as a road for public use and resolved to discontinue the sections of road and having advertised and served notices regarding the proposed discontinuance and there being no submissions made under Section 223 of the **Local Government Act 1989**, orders that the said parts of the road situated adjacent to 10 Walker Street, rear of 5 and 7 Hunt Street and 17 Munro Street, Coburg, be discontinued pursuant to Schedule 10, Clause 3 (a) of Section 206 of the said Act, and the land of the discontinued sections of road vest in the Council pursuant to Section 207B of the said Act and be sold by Private Treaty to the owners of the land abutting the sections of road, subject to the right, power or interest held by Yarra Valley Water Limited in the sections of road in connection with any sewers, drains and pipes under the control of that Authority in or near the sections of road adjacent to 10 Walker Street and rear of 5 and 7 Hunt Street, and shown as E.1 on the Title plan.



PETER JOHNSTONE
Chief Executive Officer

CITY OF CASEY

Notice of an Application for Planning Permit

The land affected by the application is located at: Lots O and Part Lot N, PS 342859W, Cranbourne-Frankston Road, Cranbourne.

The application is for a permit to: Use of development of the land for the purpose of Fast Food Outlet, Medical Centre and Retail Plant Nursery.

The applicant for the application is: Lancia Holdings Pty Ltd.

The application Reference Number is: P 246/97 (DC).

You may look at the application and any documents that support the application at the office of the Responsible Authority at City of Casey, (Cranbourne Office), Sladen Street, Cranbourne 3977.

This can be done during office hours and is free of charge.

Any person who may be affected by the granting of the permit may object or make other submissions to the Responsible Authority.

An objection must:

- be sent to the Responsible Authority in writing;
- include the reasons for the objection; and
- state how the objector would be affected.

The Responsible Authority will not decide on the application before 10 June 1997.

If you object, the Responsible Authority will tell you its decision.

ERRATUM

BASS COAST SHIRE COUNCIL
Council Roads Discontinuance

The Council gives notice of a correction to the notice published in the Victoria Government Gazette G16 dated 24 April 1997, Page 927 in respect of the discontinuance of the roads as shown on the plan included in the notice.

Notice is given that the rights saved in the notice are superseded by this notice. The rights saved for Eastern Energy were included in error and no longer effect.

ALLAN BAWDEN
Chief Executive Officer

GLENELG REGION WATER AUTHORITY
By-Law No. 4
Water Supply and Sewerage Administrative
By-Law

This By-Law concerns water supply and sewerage plumbing administration, including procedures to be followed and the setting of fees and charges.

Copies of the By-Law may be inspected free of charge at the Authority's Business Centre, 66 Gray Street, Hamilton, during normal business hours.

K. R. SAFE
General Manager



**Yarra Valley
Water**

Declaration Notice
360/297/0001

Sewerage pipes have been laid in each Serviced Area referred to below. From 19 June 1997 each property or part of a property within each Serviced Area will be a declared serviced property and rateable under the Melbourne and Metropolitan Board of Works Act 1958 and the Water Industry Act 1994.

CITY OF BANYULE

Serviced Area No. 6857: Lots 1 to 3 Rosehill Road all on PS400256 and contains 3 lots.

CITY OF DAREBIN

Serviced Area No. 6841: Lots 181 to 187 Amethyst Walk, Lots 143 to 145 Misty Rise, Lots 139, 140, a Reserve, 141, 142, 146, 147, 149 to 155, 174 to 180 Grange Boulevard, Lots 156 to 173, a Reserve on Summerhill Rise all on PS 336693, Lots 196 to 198 Timberglades Drive and contains 50 lots.

Serviced Area No. 6859: Lots 203 to 206, 212 and 213 all on PS336658 Autumn Rise and contains 6 lots.

CITY OF HUME

Serviced Area No. 6842: All lots in Abbott Court, Lots 3 to 14, 31 and 32 Willmott Drive, Lots 1 and 2 Cimperwood

Drive, Lots 15 to 18, 29 and 30, 33 to 37, Pitman Street all on PS 335749 and contains 37 lots.

Serviced Area No. 6844: All lots in Ryan Crescent, Lots 1445 to 1452 Ravenhill Boulevard, Lots 1453 to 1456 Saunders Court all on PS404777 and contains 21 lots.

Serviced Area No. 6850: All lots in Porter Avenue, Gellion Place, Sherwin Place, Claridge Avenue, Lots 1715 to 1725 Cleeland Court, Lots 1697 to 1700, 1702 to 1706, 1745 to 1748, 1801 and 1802 Murchison Drive, a reserve abutting Almonds Avenue, McKinley Drive and Rouch Place, Lots 1674 to 1677, 1679, 1680, 1759 to 1778, 1793 to 1800 Almonds Avenue, Lots 1672 and 1673 Carr Place, a reserve abutting Thomas Brunton Drive and Carr Place, Lots 1750 to 1758, 1681 to 1683 McKinley Drive also Lot 149 abutting Rouch Avenue and McKinley Drive, Lots 1678, 1687 to 1694, 1701 Thomas Brunton Drive, Lots 1779 to 1785, 1788 Sommerville Drive, Reserve abutting Cleeland Court, Sherwin Place and Gellion Place all on PS343808 and contains 143 lots.

Serviced Area No. 6853: Lot 35 on LP147948 Dundee Court and contains 1 lot.

Serviced Area No. 6855: All lots in Armstrong Court, McConnell Crescent, Caulfield Crescent, Barrett Court, Lots 1834, 1835, 1820, 1836 to 1842, 1846 to 1849 Murchison Drive, Lots 1843 to 1845, 1864, 1874 to 1877, 1891 to 1896, 1907 to 1911, 1919 Sommerville Drive, the reserve abutting Armstrong Court, McConnell Crescent, Caulfield Crescent and Barrett Court all on PS344030 and contains 109 lots.

Serviced Area No. 6856: Lot 91 to 94 on PS349757, 201 to 212, 214 to 218, 232 to 234 on PS403205, Alanbrae Terrace, Lot 213 on PS403205 Lamplight Way, Lots 219 to 225, 230 and 231 on PS403205 Blacksmith Drive, Lots 227 to 229 on PS403205 Shoemaker Street, Lots 111 to 124 on PS349757 Ardlie Street, Lot A on PS403205 abutting Alanbrae Terrace, Ardlie Street and Mickleham Road and contains 52 lots.

Serviced Area No. 6861: Lots 601 to 614 Chandos Place, Lots 615 to 630 Innkeepers Way all on PS405876 and contains 30 lots.

Serviced Area No. 6865: Lots 1424 to 1429, 1410 and 1411 Roxburgh Park Drive, Lots 1412 to 1423 Purcell Crescent, Lots 1430

to 1438 Cashmore Place, a reserve abutting Purcell Crescent and Cashmore Place all on PS307733 and contains 30 lots.

CITY OF MANNINGHAM

Serviced Area No. 6837: Lots 3 to 7 on PS346433 Hillhouse Road, Lots 8 to 10 on PS401613 Porter Street and contains 8 lots.

Serviced Area No. 6849: Lot 33 on LP136312 Aylesbury Avenue and contains 1 lot.

Serviced Area No. 6851: Lots 102 to 106, 159, 225 and 227 Yarra Valley Boulevard, Lots 160 to 165, 179, 166, 226, 167, 168, Lots 219 to 224 Lachlan Grange all on PS400838 and contains 25 lots.

CITY OF MAROONDAH

Serviced Area No. 6839: Lots 1 to 13, a Reserve, 14 to 21 all on PS400060 Bronte Court, Lot 1 on PS400057 Exeter Road and contains 22 lots.

SHIRE OF NILLUMBIK

Serviced Area No. 6838: All Lots in Citriodora Court, Lot 22 on PS326756 Aqueduct Lane and contains 17 lots.

Serviced Area No. 6845: Lots 1 to 8 Old Diamond Creek Road, Lots 9 to 10, a Reserve abutting Ryans Road and Old Diamond Creek Road, 11 to 14, a Reserve, 15 to 23 Juane Park Drive all on PS333775 and contains 25 lots.

Serviced Area No. 6848: All lots in Oldstead Court all on PS343605, Lot 2 on LP28679 abutting Oldstead Road and Diamond Creek Road and contains 12 lots.

Serviced Area No. 6854: Lots 1 and 2 Ryans Road, Lots 3 and 4 Lenkunya Court all on PS349482 and contains 4 lots.

Serviced Area No. 6862: Lots 1 to 8 on PS401313 Casuarina Ridge and contains 8 lots.

CITY OF WHITTLESEA

Serviced Area No. 6831: Lot 2 on PS336662 Settlement Road, Lots 18, 19, 32 to 40 on PS404481, Lot 41 on PS404484 Holt Parade and contains 13 lots.

Serviced Area No. 6834: All Lots in Latham Close, Manhattan Court, Lots 111 and 112 on PS344462, Lots 113 to 119, 121 to 132, 322, 321, 310 and 309 on PS344463, Lots 294 to 308 on PS344462 Wagstaff Drive,

Lots 211 to 214 on PS344461, Lot 31 on PS344456, Lot 32 on PS344462, Lots 238, 239, 271, 272 on PS344461 Montana Way, Lots 215 to 218 on PS344461, Lots 231 to 233 on PS344455, Lots 234 to 235, a Reserve, 236, 237, 273 to 279 on PS344461, Lot 280 on PS344462 Australis Drive, Lots 219 to 224 on PS344455 Research Drive, Municipal Reserve on PS344461 abutting Research Drive, Montana Way, Australis Drive and Diosma Way, Lots 120, 281, 288 to 293 on PS344462 Diosma Way and contains 101 lots.

Serviced Area No. 6840: All lots in Iluka Court, Ann Court all on PS347443 and contains 23 lots.

Serviced Area No. 6852: All lots in Serpentine Court, Lot 71 Franklin Road, Lot 39 and 40 Bluff Road all on PS402852 and contains 29 lots.

Serviced Area No. 6860: All lots in Hilliana Water, Lots 1 and 9 Grevillia Drive all on PS349458 and contains 9 lots.

SHIRE OF YARRA RANGES

Serviced Area No. 6832: Lots 319 to 321, 342, 357, 358, 396 all on PS346429 Delamere Drive and contains 7 lots.

Serviced Area No. 6833: Lot 2 on PS331409 Green Street, a Reserve abutting Charles Close and Charlewood Drive on PS349967 Taylor Road and contains 2 lots.

Serviced Area No. 6835: Alls lots in Charles Close, Lots 1 to 4, 16 Taylor Road, Lots 5 to 8, 15, 17 to 20 Charlewood Drive all on PS349967 and contains 20 lots.

Serviced Area No. 6836: Lot 1 Harker Street and Lot 2 Vimy Ridge all on PS341138 and contains 2 lots.

Serviced Area No. 6843: All lots in Little Chipping Drive, Alderley Court, Lots 190 to 193 Delamere Court all on PS337531 and contains 27 lots.

Serviced Area No. 6846: Lot 1 on LP119754 Don Road and contains 1 lot.

Serviced Area No. 6847: Lots 160 to 170 on PS400322 Statesman Place, Lots 151, 171 to 182 on PS324228 The Gateway and contains 24 lots.

Serviced Area No. 6858: Lots 1 and 2 on PS343222 Maroondah Highway and contains 2 lots.

Serviced Area No. 6863: All lots in Angus Place, Lot 1 Hereford Road, Lots 2 to 9, 16 to 18 Aberdeen Drive all on PS401289 and contains 18 lots.

Serviced Area No. 6864: Lots 1 to 15 on PS400328, Lots 16 to 20, Lot B, 110 to 115 on PS400329, Lots 116 to 124 on PS400328 Yarra Valley Boulevard, Lots 3 and 4 on PS400329 Hewes Avenue and contains 34 lots.

Serviced Area No. 6866: Lots 6, 8, 10, 12, 14, 16, 18, 20, 22, 24, 26, 28, 30, 32, 34, 36, 38, 40, 42, 44 of Sec B on LP2073, Lots 5 to 7 on LP99051, Pt Lot 13 Auburn Road, Lot 4 on LP99051 Graceburn Road, Lots 1 on RP27464, 5, 7, 9, 11, 13, 15, 17, 19, 21, 23, 25, 27, 29, 31, 33, 35, 37, 39, 41, 43 of Sec B LP2073, Lots 1 to 3 on LP99051, PT Lot 3 on LP2073, Lots 15 to 18 of Sec A on LP2073 Farnham Road and contains 54 lots.

Further particulars may be obtained from Yarra Valley Water's Declarations Officer, Michael Kirmizi, telephone 9872 1256.

YARRA VALLEY WATER LIMITED
A.C.N. 066 902 501



**Yarra Valley
Water**

Water Proclamation Notice
544/297/0001

Water mains have been laid to supply water to each property in the areas described below. This notice is given under the **Melbourne and Metropolitan Board of Works Act 1958** to require the owner of each property to lay connection pipes for water supply.

Each property is declared a serviced property under the **Water Industry Act 1994** and rates will be liable from the date of connection or from 19 June 1997, whichever occurs first.

CITY OF BANYULE

530/228/0108

Springbank Rise, the whole rise.

530/238/0456

Old Eltham Road, from 11 metres west of the north east corner of Street Number 10, south west 102 metres.

530/257/0394

Farm Close, the whole close.

CITY OF BOROONDARA

530/214/0026

Right of Way, between Anderson Road and Mowbray Street from Burke Road, west 46.6 metres.

530/214/0027

Kooyong Close, the whole close.

530/214/0029

Maraquita Grove, from 4 metres west of the north east corner of Lot 2, north west 22 metres, then west 11.6 metres.

CITY OF DAREBIN

530/257/0433

Autumn Rise, from 2.5 metres west of the south east corner of Lot 199, west 31 metres, south 127 metres then west 10 metres.

Misty Walk, from the north west corner of Lot 200, south 32 metres.

530/257/0447

Plenty Road, from the south corner of Greenwood Drive south west 163 metres.

Grange Boulevard, from the south east corner of Lot 139 north west 41 metres, north east 11 metres, west 326 metres then north west 23.5 metres.

Autumn Rise, from the south east corner of Lot 143 north 71 metres.

Summerhill Rise, the whole rise.

Amethyst Walk, the whole walk.

530/257/0450

Timberglades Drive, from 13 metres east of the south west corner of Lot 197 north east 32 metres, south east 85 metres, then south west 127 metres.

Winterhill Link, from opposite the south east corner of Lot 112, north east 135 metres, then north west 78 metres.

Woodlands Grove, the whole grove.

CITY OF HUME

530/237/0337

Mia Place, the whole place.

530/237/0338

Hibiscus Close, from 5 metres north east of the south east corner of Lot 4001, west 3 metres south 22 metres then east 3 metres.

530/237/0339

Border Place, the whole place.

530/237/0340

Jesica Road, from the north west corner of Lot 201, east 80 metres.

Capital Link Drive, from the north west corner of Lot 274, south 52 metres.

530/237/0341

Kenny Street, from 6.2 metres east of the north west corner of Street Number 105, west 83 metres, also 8.5 metres west of the north east corner of Coghill Street, west 135 metres.

Ardlie Street, from 14 metres north of the north west corner of Kenny Street, north 33 metres, north west 65 metres, north 20 metres, north west 225 metres, then north 200 metres.

Alanbrae Terrace, from 8.5 metres east of the south west corner of Lot 201, east 290 metres.

Innkeepers Way, from the south east corner of Lot 205, north east 15 metres then north 25 metres.

Coach House Drive, from the south east corner of Lot 205, south 60 metres.

Blacksmith Drive, from 6 metres east of the south west corner of Lot 210, south 130 metres then south east 75 metres.

Shoemaker Street, from 6 metres south of the north east corner of Lot 224, east 48 metres.

Lamlight Way, from the south east corner of Lot 213, north east 28 metres.

530/237/0346

Chandos Place, the whole place.

Innkeepers Way, from the south east corner of Lot 622, west 154 metres then south 49 metres.

530/244/0270

Ryan Crescent, the whole crescent.

530/244/0275

Kirkwell Court, the whole court.

Normanby Drive, from the south east corner of Lot 35, north east 113 metres.

Barrymore Road, from opposite the north east corner of Normanby Drive, west 187 metres.

530/244/0281

Almands Avenue, the whole avenue.

Carr Place, the whole place.

Claridge Avenue, the whole avenue.

Porter Avenue, the whole avenue.

Cleeland Court, the whole court.

McKinley Drive, the whole drive.

Sherwin Place, the whole place.

Gellion Place, the whole place.

Sommeville Drive, from the north east corner of Lot 1788, west 199 metres then south 81 metres.

Roach Place, from the west corner of McKinley Drive and Porter Avenue, north 65 metres.

Thomas Brunton Parade, from 6 metres west of the south west corner of Lot 1687, east 16 metres south east 107 metres, south 20 metres then south east 64 metres.

Murchison Drive, from 2 metres north of the south west corner of Lot 1820, south 222 metres then south west 92 metres.

530/244/0285

Lynch Place, the whole place.

CITY OF MANNINGHAM

530/243/0794

Flannery Court, from the north west corner of Street Number 19, west 340 metres, north 10 metres, west 82 metres then around the court bowl 50 metres.

Cedar Rise, the whole rise.

530/243/0802

Viscount Drive, from 5.5 metres south of the north west corner of Lot 18, south 60 metres.

Stanley Drive, from 7 metres west of the north west corner of Lot 44, east 120 metres.

Henry Street, from the south east corner of Lot 33, north 66 metres. Also from 2 metres south of the south east corner of Lot 36, east 11 metres, north 46 metres then west 7 metres.

Graeme Close, the whole close.

Right of Way, from the north east corner of Lot 30, west 35 metres.

530/243/0835

Alexander Road, from the north west corner of Lot 4, south 397 metres.

530/243/0840 and 530/243/0841

Penderel Way, the whole way.

Fremont Close, the whole close.

Almerta Place, the whole place.

Right of Way, from 15 metres east of the north west corner of Lot 17, west 57 metres, north west 8 metres, then west 13 metres.

530/243/0848

O'Briens Lane, from 6.5 metres north west of the north west corner of Street Number 71, north west 36 metres then north 2 metres.

530/243/0850

Lachlan Grange, the whole grange.

Yarra Valley Boulevard, from 5 metres north of the north west corner of Lot 159, south 68 metres then south east 32 metres.

CITY OF MAROONDAH

530/258/0454

Jasmine Court, from the north east corner of Lot 6, south east 90 metres then east 15 metres.

Joyce Court, from 30 metres south of the south east corner of Lot 24, south west 24 metres.

530/258/0467

Bronte Court, the whole court.

CITY OF MORELAND

530/216/0037

Briar Place, the whole place.

CITY OF MONASH

530/241/0280

Currie Terrace, the whole terrace.

SHIRE OF NILLUMBIK

530/238/0428

Charlotte Court, the whole court.

530/238/0451

Natalie Mews, the whole mews.

530/257/0435

Juane Park Drive, from 5 metres south of the north east corner of Lot 23, north 254 metres.

Old Diamond Creek Road, from 2.5 metres east of the north west corner of Lot 8, east 32 metres, south east 82 metres then east 48 metres.

530/257/0442

Oldstead Court, the whole court.

530/257/0443

McLennans Road, from the west corner of Memorial Drive, north 5 metres, north west 284 metres then north 8 metres.

530/257/0444

Citriodora Court, the whole court.

Aqueduct Lane, from the north east corner of Street Number 27, south 270 metres.

530/257/0451

Casuarina Ridge, from the south east corner of Street Number 6, east 22 metres then south east 63 metres.

CITY OF WHITEHORSE

530/230/0055

Scarborough Square, the whole square.

Milne Road, from Belmore Road, north 70 metres then east 12 metres.

Public Open Space, from Scarborough Square at the rear of Lot 45, south 47.8 metres.

CITY OF WHITTLESEA

530/239/0649

Serpentine Court, the whole court.

Wye Street, from the north west corner of Lot 74, south 35 metres.

530/239/0775

Australis Drive, from the north east corner of Lot 280, north west 198 metres then west 130 metres.

Montana Way, from 5 metres north of the south east corner of Lot 239, north 139 metres.

530/239/0776

Diosma Way, from 7 metres north east of the south west corner of Lot 288, north east 18 metres, north 17 metres then north east 112 metres.

Latham Close, the whole close.

Wagstaff Drive, from 14 metres north west of the north west corner of Lot 294, south east 205 metres, south 108 metres then west 40 metres. Also from 2 metres west of the south west corner of Lot 121 west 15 metres.

530/239/0777

Wagstaff Drive, from 2 metres west of the south west corner of Lot 121, east 100 metres then south 5 metres. Also from 4 metres west of the south east corner of Lot 124, south 116 metres then east 122 metres.

Manhattan Court, the whole court.

530/239/0786

Morang Drive, from the south west corner of Lot 801, north east 289 metres, east 16 metres, north east 90 metres, north west 10 metres, east 72 metres then south 6 metres.

Pollock Drive, the whole drive.

Manning Clark Road, from the south east corner of Lot 822, east 205 metres.

Civic Drive, from Manning Clark Road, north east 129 metres.

The Seekers Drive, from the north west corner of Lot 817 east 44 metres.

Kiernan Close, the whole close.

Border Drive, from the north west corner of Lot 837, east 220 metres.

Boyd Place, the whole place.

530/239/0789

Retland Avenue, the whole avenue.

Plenty Road, from the north west corner of Street Number 2388, south 364 metres.

530/239/0795

Hilliana Waters, the whole waters.

SHIRE OF YARRA RANGES

530/260/0880

Billanook Way, from 6 metres west of the south west corner of Lot 396A, east 64 metres.

Delamere Drive, from Billanook Way north 222 metres.

Tamlin Place, from 5 metres west of the north west corner of Lot 358A, east 38 metres.

Eyton Close, from the north west corner of Lot 342, south east 37 metres.

530/260/0881 and 530/260/0884

Statesman Place, from the south east corner of Lot 162, north east 210 metres.

The Gateway, from the north west corner of Lot 173, east 238 metres then south 20 metres.

Nimblefoot Way, from 3 metres east of the north east corner of Lot 145, west 33 metres then south west 15 metres. Also from the north east corner of Lot 181, south 52 metres.

530/260/0882 and 530/260/0883

Hewes Avenue, from 6 metres north of the south east corner of Lot 3, south 18 metres, east 7 metres, north 4 metres then north east 4 metres.

Yarra Valley Boulevard, from 10 metres north east of the north east corner of Lot 110, south west 20 metres then south 290 metres, south east 23 metres, south 17 metres, south east 8 metres then south 2 metres.

530/260/0886

Charlwood Drive, from the north east corner of Lot 20, west 31 metres then south west 73 metres.

Charles Close, the whole close.

530/260/0893

Panorama Rise, the whole rise.

530/261/0093

Campbell Street, from 7.5 metres south east of the north west corner of Lot 21, south east 10 metres then east 12.7 metres.

Further particulars can be obtained from Yarra Valley Water's Proclamations Officer, Michael Kirmizi, telephone 9872 1256

YARRA VALLEY WATER LIMITED
A.C.N. 066 902 501

**Planning and Environment Act 1987
Planning and Environment (Planning
Schemes) Act 1996**

**MOUNT ALEXANDER PLANNING
SCHEME**

Notice of Preparation of Planning Scheme

The Mount Alexander Shire Council has prepared a new Mount Alexander Planning Scheme.

The Planning Scheme affects all of the area of the municipal district of the Mount Alexander Shire.

The Planning Scheme introduces a new Mount Alexander Planning Scheme as required by the **Planning and Environment (Planning Schemes) Act 1996**, including a new format containing selected state standard provisions from the Victoria Planning

Provisions, a municipal strategic statement, state and local policy frameworks, standardised zones, overlays, particular provisions relating to use and development, and a number of administrative provisions and definitions. The new Planning Scheme also incorporates a number of documents specified in the Planning Scheme, and contains new maps applying the standardised zones and overlays to land within the area covered by the scheme.

The Planning Scheme, including incorporated documents and maps, can be inspected during office hours at the Mount Alexander Shire Council, Lyttleton Street, Castlemaine; the Newstead Service Centre, Lyons Street, Newstead; the Maldon Service Centre, High Street, Maldon and the Taradale Post Office, Calder Highway, Taradale. The documents will also be available for inspection at the Department of Infrastructure, 426 Hargreaves Street, Bendigo 3550; the Department of Infrastructure, Ground Floor, Olderfleet Buildings, 477 Collins Street, Melbourne 3000 (until 30 May 1997) and Ground Floor, Nauru House, 80 Collins Street, Melbourne (from 2 June 1997).

Submissions about the Planning Scheme must be sent to Mr Ivan Gilbert, Chief Executive Officer, Mount Alexander Shire Council, P.O. Box 185, Castlemaine, Victoria 3450, by 4.45 p.m. on Friday, 25 July 1997. A submission may include a request that a State standard provision be included in or deleted from the Planning Scheme, but cannot request a change to the terms of any State standard provision.

Dated 19 May 1997

IVAN GILBERT
Chief Executive Officer

Planning and Environment Act 1987
KNOX PLANNING SCHEME
Notice of Amendment
Amendment L124

Knox City Council has prepared an amendment which proposes to amend the Local Section of the Knox Planning Scheme, as follows:

In the Knox Residential Zone, the following clause shall be inserted in Clause 129-4 Specific Site Controls "A Permit may be granted to subdivide land at 4 Lane Road (CA

53G3), Ferntree Gully, in accordance with the provisions of the Victorian Code for Residential Development—Subdivision and Single Dwelling. No Permit is required for construction of a detached house on a lot created under this Clause."

The amendment can be inspected at Knox City Council, Civic Centre, 511 Burwood Highway, Wantirna South 3152 and the Department of Infrastructure, Olderfleet Buildings, 477 Collins Street, Melbourne 3000.

Any persons affected by the amendment may make a submission in writing, which must be sent to Knox City Council, Private Bag Knox 1, M.D.C. Wantirna South 3152, by 19 June 1997.

Dated 13 May 1997

DAVID L. POPE
Manager—Planning and Development

Planning and Environment Act 1987
MORELAND PLANNING SCHEME
Notice of Amendment
Amendment L36

The Moreland City Council has prepared Amendment L36 to the Moreland Planning Scheme.

The amendment affects land described as land in Plan of Consolidation No. 160241K, Parish of Jika Jika, Volume 9666, Folio 160, known as the Barkly Square Shopping Centre. The amendment also affects land described as land in Plan of Consolidation No. 102344, Parish of Jika Jika.

The amendment proposes to change the Local Section of the Moreland Planning Scheme by rezoning that part of the land described as 40 Weston Street from Extractive Industrial Zone to Restricted Business Zone and incorporating it within the planning control relating to the Brunswick City Shopping Centre.

The amendment also proposes to redraft the site specific controls set out in Clause 106-5 of the Local Section of the Moreland Planning Scheme which relate to the Brunswick City Shopping Centre.

The purpose of this amendment is to review the development of the site, the floor area and carparking provisions for the Brunswick City Shopping Centre. The amendment will

streamline the planning process, in accordance with current State Government policy, by introducing the mechanism of a Development Plan process.

The amendment can be inspected free of charge during office hours at the following locations: Town Planning Unit, Moreland City Council, Coburg Offices, 90 Bell Street, Coburg 3058 and the Department of Infrastructure, Ground Floor, Olderfleet Buildings, 477 Collins Street, Melbourne 3000.

Submissions about the amendment must be sent to Town Planning Unit, Moreland City Council, Locked Bag No. 10, Moreland 3058, by 25 June 1997.

Dated 22 May 1997

MARK MARSDEN
Manager Development and Approvals

Planning and Environment Act 1987
PAKENHAM PLANNING SCHEME
Notice of Amendment
Amendment L140 (Amended)

The Cardinia Shire Council has prepared Amendment L140 to the Pakenham Planning Scheme.

The amendment affects the land at Lot 1, LP 110128, No. 84 Splitrock Road (corner Kitchen Road), Upper Beaconsfield.

The amendment proposes to change the Planning Scheme by inserting a site specific control within the Landscape Zone under Clause 6.6.5 to allow the land to be subdivided into two lots subject to the granting of a Planning Permit.

In order to protect the heritage qualities of the property, it is proposed that the site be made subject to the requirements of Clause 32 of the Local Section of the Pakenham Planning Scheme (Heritage Buildings and Places) which requires that all buildings and works, except routine maintenance where the external appearance is not changed, are subject to a permit.

The amendment can be inspected at Cardinia Shire Council, Municipal Offices, Henty Way, Pakenham, Victoria 3810 and the Department of Infrastructure, Plan Inspection Section, Olderfleet Buildings, 477 Collins Street, Melbourne, Victoria 3000.

Any person who is affected by the amendment may make a submission about the amendment. Submissions about the amendment must be sent to Cardinia Shire Council, P.O. Box 7, Pakenham, Victoria 3810, by 23 June 1997.

PHILIP WALTON
Manager Development

Planning and Environment Act 1987
SHERBROOKE PLANNING SCHEME
Notice of Amendment to Planning Scheme
Amendment L120

The Cardinia Shire Council has prepared Amendment L120 to the Sherbrooke Planning Scheme.

The amendment affects the land at C.A.55, 70 Macclesfield Road (corner Avon Road), Avonsleigh.

The amendment proposes to change the Planning Scheme by inserting a site specific amendment allowing the land to be subdivided into two lots, one of 6056 square metres and one of 3.520 hectares.

The amendment can be inspected at Cardinia Shire Council, Municipal Offices, Henty Way, Pakenham, Victoria 3810 and the Department of Infrastructure, Plan Inspection Section, Olderfleet Buildings, 477 Collins Street, Melbourne, Victoria 3000.

Submissions about the amendment must be sent to Cardinia Shire Council, P.O. Box 7, Pakenham, Victoria 3810, by 28 June 1997.

Dated 1 May 1997

PHILIP WALTON
Manager Development

Planning and Environment Act 1987
WHITTLESEA PLANNING SCHEME
Notice of Amendment
Amendment L143

This amendment has been prepared by the Whittlesea City Council.

The amendment affects the land described as Lot 21, PS 5819, (No. 360) Cooper Street, Epping. The land is located on the north side of Cooper Street approximately 2 kilometres west of High Street and contains an area of approximately 63 hectares. The land is currently zoned General Farming B. The amendment proposes to rezone the land to Reserved General Industrial.

The amendment also proposes to introduce a site specific requirement into the Whittlesea Planning Scheme which will require an overall development plan for the land to be submitted to the responsible authority for approval prior to issuing a permit for any further subdivision of the land.

The amendment can be inspected at Whittlesea City Council, Municipal Offices, Ferres Boulevard, South Morang and the Department of Infrastructure, Ground Floor, 477 Collins Street, Melbourne.

Submissions about the amendment must be lodged with the Whittlesea City Council, Locked Bag 1, Bundoora 3083, by 23 June 1997.

G. W. BRENNAN
Chief Executive Officer

Planning and Environment Act 1987
CRANBOURNE PLANNING SCHEME
Notice of Amendment
Amendment L212

Casey City Council has prepared Amendment L212 to the Local Section of the Cranbourne Planning Scheme.

The amendment affects properties at 176, 178, 180 and 182 Pearcedale Road, 690 North Road and 1 and 3 East Road, Pearcedale.

The amendment proposes to rezone the land from the existing Farming (High Intensity) Zone to the Conservation (Landscape) Zone.

The rezoning will change the minimum subdivision size that applies to the land from 8 hectares under the existing zone to 4 hectares under the proposed zone.

The amendment can be inspected free of charge during office hours at Casey City Council, Customer Service Centre, Sladen Street, Cranbourne and the Department of Infrastructure, The Olderfleet Buildings, 477 Collins Street, Melbourne.

Submissions about the amendment must be sent to Manager Planning, Casey City Council, P.O. Box 1000, Narre Warren 3805, by Monday, 23 June 1997.

JACQUI HOUGUET
Manager Planning

Creditors, next of kin and others having claims against the estate of any of the under-mentioned deceased persons are required to send particulars of their claims to State Trustees Limited A.C.N. 064 593 148, 168 Exhibition Street, Melbourne, Victoria 3000, the personal representative, on or before 28 July 1997, after which date State Trustees Limited may convey or distribute the assets having regard only to the claims of which State Trustees Limited then has notice.

Bura, Jozefa, late of Zgorzelec, Poland, home duties, who died 28 September 1985.

Court, Wayne Spencer, late of 1 Tagell Road, Ringwood East, communication officer, who died 22 December 1996.

Dalecki, Jozef, late of Reczyn, Poland, retired, who died 29 December 1984.

Lloyd, Steve Joseph, late of 2/11 Codrington Street, Dromana, retired mechanical engineer, who died 2 September 1996.

Rodzevics, Irmgard Ida Helena Elizabet, formerly of 255 Waterdale Road, Ivanhoe, but late of Graceton Private Nursing Home, 26 Livingstone Street, Ivanhoe, widow, who died 3 November 1996.

Tarr, Phyllis Joan, late of 53 Alma Street, Lower Plenty, pensioner, who died 15 March 1997.

Weston, Doris Winifred, formerly of 13 Hood Street, Seddon, but late of Ann Caudle Private Nursing Home, 100-104 Barnard Street, Yarraville, pensioner, who died 11 March 1997.

Whitehead, Isabella Daphne, late of Vermont House Special Accommodation Home, 770 Canterbury Road, Vermont, widow, who died 28 November 1996.

Woolley, Reginald Abraham, late of Alice Berry Private Nursing Home, 26 Kings Road, Emerald, retired, who died 11 January 1997.

Dated at Melbourne 19 May 1997

J. L. OWEN
Manager, Estate Management
State Trustees Limited

Creditors, next of kin and others having claims against these following estates:

De Corrado, Vita, late of Villa Franca Private Nursing Home, corner Deutgam and Greaves Street, Werribee, Victoria, pensioner, deceased, who died 18 January 1997.

Jeffrey, John James Jones, late of 28/49 Union Street, Windsor, Victoria, pensioner, deceased intestate, who died 10 April 1997.

Schwarzmayr, Johan, late of 93/530 Lygon Street, Carlton, Victoria, leather maker, deceased intestate, who died 19 November 1996.

Trahar, Merle Helen, late of Surrey Hills Private Nursing Home, 16 Florence Road, Surrey Hills, Victoria, piano teacher, deceased, who died 5 March 1997.

Washfold, Geoffrey William, late of 27-72 Jetty Road, Rosebud, Victoria, pensioner, deceased, who died 8 March 1997.

are required pursuant to Section 33 of the **Trustee Act 1958** to send particulars of their claims against the above-mentioned estates to State Trustees Limited, 168 Exhibition Street, Melbourne, Victoria, on or before 28 July 1997, after which date State Trustees Limited A.C.N. 064 593 148 may convey or distribute the assets of the above-mentioned estates having regard only to the claims of which it then has notice.

EXEMPTION FROM NOTIFICATION OF
VACANCY UNDER SECTION 29 (2) OF THE
PUBLIC SECTOR MANAGEMENT ACT
1992

Position No. NRE228553, VPS-4,
Scientist—Quality Assurance, IHD Knoxfield,
Department of Natural Resources and
Environment.

Reason for exemption

The position has been reclassified to recognise a demonstrated and significant shift in work value in a specialised area of work, the incumbent is an officer who is recognised as satisfactorily discharging all of the requirements of the position and the Department Head considers that it is unlikely that advertising the vacancy would attract a more suitable candidate.

MICHAEL TAYLOR
Secretary
Department of Natural Resources
and Environment

EXEMPTION FROM NOTIFICATION OF
VACANCY UNDER SECTION 29 (2) OF THE
PUBLIC SECTOR MANAGEMENT ACT
1992

Position No. NRE224257, VPS-2,
Technical Officer, Dairy Research Institute
Ellinbank, Department of Natural Resources
and Environment.

Reason for exemption

The position has been reclassified to recognise a demonstrated and significant shift in work value in a specialised area of work, the incumbent is an officer who is recognised as satisfactorily discharging all of the requirements of the position and the Department Head considers that it is unlikely that advertising the vacancy would attract a more suitable candidate.

MICHAEL TAYLOR
Secretary
Department of Natural Resources
and Environment

EXEMPTION FROM NOTIFICATION OF
VACANCY UNDER SECTION 29 (2) OF THE
PUBLIC SECTOR MANAGEMENT ACT
1992

Position No. EPA200984, Environment
Protection Officer, ENV 4, Environment
Protection Authority.

Reason for exemption

The position has been reclassified to recognise a demonstrated and significant shift in work value in a specialised area of work, the incumbent is an officer who is recognised as satisfactorily discharging all of the requirements of the position and the Department Head considers that it is unlikely that advertising the vacancy would attract a more suitable applicant.

Dated 11 May 1997

JOHN BRIAN ROBINSON
Chairman
Environment Protection Authority

EXEMPTION FROM NOTIFICATION OF
VACANCY UNDER SECTION 29 (2) OF THE
PUBLIC SECTOR MANAGEMENT ACT
1992

Position No. EPA401680, Environment
Protection Officer, ENV 4, Environment
Protection Authority.

Reason for exemption

The vacancy has duties and qualifications requirements that are of a specialised nature peculiar to the department and the proposed appointee is a staff member considered to be the only staff member possessing the specialised qualifications.

Dated 19 May 1997

JOHN BRIAN ROBINSON
Chairman
Environment Protection Authority

EXEMPTION
Application No. 34 of 1997

The Anti-Discrimination Tribunal constituted by the President pursuant to Section 83 (5) (a) (ii) of the **Equal Opportunity Act 1995** ("the Act") has considered an application pursuant to Section 83 of the Act by Wombat Accommodation Services Group Inc. The application for exemption is to enable the applicant to advertise for a female youth support worker to work with their target group.

Upon reading the material tendered in support of this application the Tribunal is satisfied that it is appropriate to grant an exemption from Sections 13, 100 and 195 of the Act to enable the applicant to advertise for a female youth support worker to work with their targeted group.

In granting this exemption the Tribunal noted:

- The applicant receives funds from the Victorian Office of Housing under the Supported Accommodation Assistance Program to employ two full time youth workers.
- That the function of these workers is to provide support, counselling and independent living skills to tenants and to other young people who require support to maintain their living arrangements.
- That the target group are young people in crises which have led them to be homeless and in need of support, commonly involving issues of both abuse and neglect.
- That the users of the service feel more comfortable in dealing with someone of their own gender.
- That the program currently employs a male support worker, so as to compliment the program and maximise the choice for young people whilst maintaining a gender balance, a female worker is essential.

The Tribunal grants an exemption from the operation of Sections 13, 100 and 195 of the **Equal Opportunity Act 1995**, to advertise for a female support worker to work with a targeted group, this exemption to remain in force until 21 May 2000.

CATE McKENZIE
President

Department of Treasury and Finance
SALE OF CROWN LAND BY PUBLIC
AUCTION

Reference No. 0104901

Auction Date: On Saturday, 28 June 1997 at 10.30 a.m. on site.

Address of Property: Western Beach Entrance Road, Lake Albacutya.

Crown Description: Crown Allotment 5B, Parish of Kurnbrunin.

Area: 1900 m².

Terms of Sale: 10% deposit—balance 60 days.

Officer Co-ordinating Sale: Les Trollope, Sales Officer, Department of Natural Resources and Environment, 253 Eleventh Street, Mildura, telephone (03) 5022 3023.

Selling Agent: Wesfarmers Dalgety Ltd, Hamilton Road, Horsham 3400, telephone (03) 5382 0088.

ROGER M. HALLAM
Minister for Finance

Department of Treasury and Finance
SALE OF CROWN LAND BY PUBLIC
AUCTION

Auction Date: Wednesday, 16 July 1997.

Lot 1: 2.00 p.m. on site.

Property Address: Ryan Street, Ballarat East.

Crown Description: Allotment 2D, Section 223, Township of Ballarat East.

Area: 1.316 hectares.

Reference: 05P101415.

Lot 2: 2.30 p.m. on site.

Property Address: Duggan Street, Ballarat East.

Crown Description: Allotment 7C, Section 221, Township of Ballarat East.

Area: 1993 m².

Reference: 0590-1003.

Terms of Sale: 10% deposit—balance 60 days.

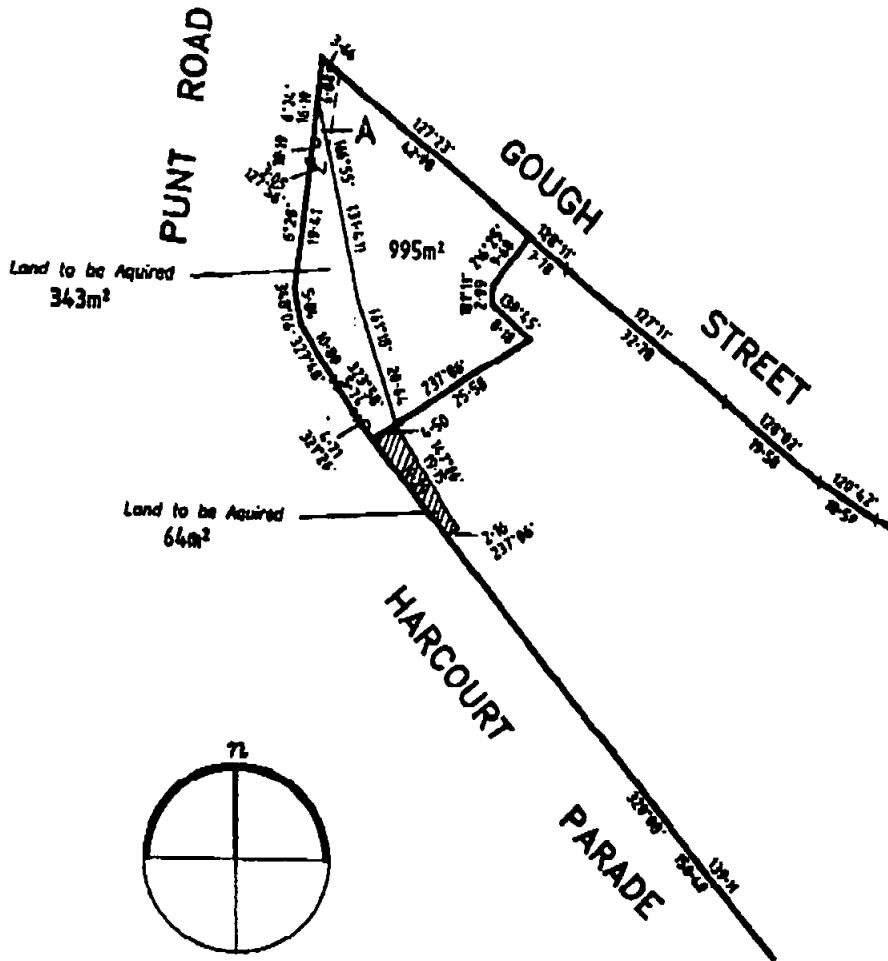
Officer Co-ordinating Sale: Graeme Barnes, Sales Officer, Department of Natural Resources and Environment, Ballarat.

Selling Agent: Bruce Bartrop, Bartrop Real Estate, 50-54 Lydiard Street South, Ballarat 3350, telephone (03) 5331 1011.

ROGER M. HALLAM
Minister for Finance

**Melbourne City Link Act 1995
NOTICE PURSUANT TO SECTION 41**

Pursuant to Section 41 of the Melbourne City Link Act 1995 ("the Act"), the Melbourne City Link Authority elects to use the procedures provided under Sections 42 and 43 of the Act in the acquisition pursuant to Section 38 of the Act which is part of the project area (as defined by Section 7 of the Act). The land the subject of the election is in the specified part of the project area, being that area located on Harcourt Parade and being Certificate of Title 9817/845, as shown hatched on the plan below.



Dated 14 May 1997

RICHARD PARKER
Chief Executive
Melbourne City Link Authority

**Survey Co-ordination Act 1958
PLACE NAMES COMMITTEE**

1. Notice of Assignment of Place Names

The Place Names Committee hereby gives notice that it has assigned the undermentioned place names in respect of which no objections to the previously published proposals were received.

<i>File No.</i>	<i>Place Name</i>	<i>Proposer and Location</i>
1584	Curly Sedge Creek	Merri Creek Management Committee. Naming of an un-named watercourse outfalling into the Merri Creek just south of O'Hearns Road, Somerton.
1600	Hair Reserve	Shire of Delatite. Naming of a municipal reserve situated at the south-east corner of Benson Street and Hair Crescent, Benalla.
1605	Ruffey Lake Park	City of Manningham. Naming of a municipal reserve situated off The Boulevard, Doncaster, and between King Street, Templestowe and George Street, Doncaster.

2. Notice of Alteration of Place Names

The Place Names Committee hereby gives notice that it has altered the undermentioned place names in the manner indicated and in respect of which no objections to the previously published proposals were received.

<i>File No.</i>	<i>New Name</i>	<i>Former Name</i>
1596	Enterprize Park—that portion bounded by Kings Way, Flinders Street, Queensbridge Street and the Yarra River.	Batman Park
1602	Melton Specialist School	Djerriwarrh Special School

3. Notice of Proposal to Assign Place Names

The Place Names Committee gives notice that it proposes to assign the undermentioned place names. Any objections to the proposed names must be in writing (stating the reasons therefore) and be lodged with the Secretary to the Committee within two months of the publication of this notice.

<i>File No.</i>	<i>Place Name</i>	<i>Location</i>
1608	John Wesley Stamp Park	Proposal from the Rural City of Wangaratta, to name a municipal reserve situated off Albert Court, Wangaratta.
1609	Manningham Park Primary School	Proposal from the Department of Education, as a result of a merger between Doncaster Park and Manningham Primary Schools, to take away those names and assign the name as shown.
1610	Victoria Gardens	Proposal from the City of Stonnington, to name a municipal reserve bounded by High Street, Lewishman Road North, Murray Street and Trinian Street, Prahran.

1611	Doncaster Gardens Primary School	Proposal from the Department of Education, as a result of a merger between Waldau and Doncaster East Primary Schools, to take away those names and assign the name as shown.
1612	Meadowbank Primary School	Proposal from the Department of Education, as a result of a merger between Broadmeadows East and Eastmeadows Primary Schools, to take away those names and assign the name as shown.

4. Notice of Proposal to Alter Place Names

The Place Names Committee hereby gives notice that it proposes to alter the undermentioned place names in the manner indicated. Any objections to a proposal must be in writing (stating the reasons therefore) and be lodged with the Secretary to the Committee within two months of the publication of this notice.

<i>File No.</i>	<i>Present Name</i>	<i>Proposed Name</i>
1270	Colac Technical School	Colac College
1270	Macleod Technical School	La Trobe Secondary College

Place Names Committee, care of Office of Surveyor-General, 5th Floor, 436 Lonsdale Street, Melbourne 3000.

RON McLEOD
Secretary

Land Acquisition and Compensation Act 1986

Transport Act 1983

NOTICE OF ACQUISITION

Compulsory Acquisition of Interest in Land

The Roads Corporation declares that by this notice it acquires the following interest in the land described hereunder:

Lessee Name: Ausmalt Pacific Traders Pty Ltd.

Description of Interest in Land: Being part of Lot 43 on Plan of Subdivision No. 88271, Parish of Keelbundora.

Area: 259 square metres.

Title Details: Being part of the land contained in Certificate of Title Volume 8849, Folio 734.

Survey Plan: 19081E (Parcel 101A).

The plan referred to in this notice may be viewed at Property Services, Roads Corporation, 60 Denmark Street, Kew, Victoria 3101.

Published with the authority of the Roads Corporation and the Minister for Roads and Ports.

T. H. HOLDEN
Manager Property Services
Roads Corporation

Land Acquisition and Compensation Act 1986

Transport Act 1983

NOTICE OF ACQUISITION

Compulsory Acquisition of Interest in Land

The Roads Corporation declares that by this notice it acquires the following interest in the land described hereunder:

Lessee Name: 7-Eleven Stores Pty Ltd.

Description of Interest in Land: Being part of Lot One on Plan of Subdivision No. 46733, Parish of Scoresby.

Area: 45.1 square metres.

Title Details: Being part of the land contained in Certificate of Title Volume 8267, Folio 293.

Survey Plan: 19304 (Parcel 1).

The plan referred to in this notice may be viewed at Property Services, Roads Corporation, 60 Denmark Street, Kew, Victoria 3101.

Published with the authority of the Roads Corporation and the Minister for Roads and Ports.

T. H. HOLDEN
Manager Property Services
Roads Corporation

Livestock Disease Control Act 1994
NOTICE OF ORDER
Order Declaring Control Area Relating to
Feeding of Ruminant Material

I, Patrick McNamara, Minister for Agriculture and Resources, give notice of an order under Section 29 of the **Livestock Disease Control Act 1994** declaring the land being the State of Victoria to be a control area in respect of the exotic disease bovine spongiform encephalopathy and specifying the exceptions, prohibitions, restrictions and requirements which are to operate in the control area.

The order prohibits the feeding of ruminant material to ruminants and provides for statements on invoices and labels that the stock food contains ruminant material.

The order has effect until 25 July 1997 unless continued for any further period or periods.

A copy of the order may be obtained by telephoning the office of the Chief Veterinary Officer on (03) 9217 4248.

PATRICK McNAMARA
Minister for Agriculture and Resources

Transport Act 1983
TOW TRUCK DIRECTORATE OF
VICTORIA
Tow Truck Applications

Notice is hereby given that the following applications will be considered by the Licensing Authority after 25 June 1997.

Notice of any objection to the granting of an application should be forwarded to reach the Director, Tow Truck Directorate of Victoria, 560 Lygon Street, Carlton (P.O. Box 160, Carlton South 3053), not later than 19 June 1997.

It will not be necessary for interested parties to appear on the date specified, unless advised in writing.

A. Knowles, Clyde. Application for variation of conditions of tow truck licence number TOW193 which authorise the licensed vehicle to be managed, controlled and operated from a depot situated at Lot 6, 7 and 8 Station Street, Koo Wee Rup, to change the depot address to Princes Highway, Nar Nar Goon.

Note: This licence is under consideration for transfer to B. Clough.

Graeme Dosser Panels Pty Ltd, Benalla. Application for variation of conditions of tow truck licence number TOW486 which authorise the licensed vehicle to be managed, controlled and operated from a depot situated at 90 Bridge Street, Benalla, to change the depot address to Lot 3 Lowens Lane, Benalla.

Note: This licence is under consideration for transfer to H. Arnold.

Prossers Panel Beating and Spray Painting Pty Ltd, Camperdown.

Application for variation of conditions of tow truck licence number TOW363 which authorise the licensed vehicle to be managed, controlled and operated from a depot situated at 57 Curdie Street, Cobden, to change the depot address to 275 Manifold Street, Camperdown.

Dated 22 May 1997

JOHN R. CONNELL
Director

Transport Act 1983
VICTORIAN TAXI DIRECTORATE
Department of Infrastructure
Commercial Passenger Vehicle Applications

Notice is hereby given that the following applications will be considered by the Victorian Taxi Directorate, a division of the Department of Infrastructure after 25 June 1997.

Notice of any objection to the granting of an application should be forwarded to reach the Manager, Licensing and Certification, Victorian Taxi Directorate, 598 Lygon Street, Carlton (P.O. Box 666, Carlton South 3053), not later than 19 June 1997.

Copies of objections are forwarded to the applicants.

It will not be necessary for interested parties to appear on the date specified, unless advised in writing by the Department.

J. M. Kidgell, Mooroolbark. Application to license one commercial passenger vehicle to be purchased in respect of a 1988 Holden Commodore sedan with seating capacity for 4 passengers to operate a personalised transport and specialised help service for the carriage of frail/elderly and sick passengers and their carers throughout the State of Victoria.

Note: Frail/elderly and sick passengers will be picked up/set down from their place of residence throughout the State of Victoria.

J. & B. Lloyd Pty Ltd, Rutherglen. Application to license one commercial passenger vehicle to be purchased in respect of a 1982 Cadillac stretched limousine with seating capacity for 7 passengers to operate a service from 15 Moodemere Street, Rutherglen, for the carriage of passengers on winery tours, wedding parties and special occasions within a 100 km radius of the Rutherglen Post Office.

Note: Passengers will be picked up/set down within a 100 km radius of the Rutherglen Post Office.

Dated 22 May 1997

ROBERT STONEHAM
Manager—Licensing and Certification
Victorian Taxi Directorate

Transport Act 1983

ROADS CORPORATION

Commercial Passenger Vehicle Application

Notice is hereby given that the following application will be considered by the Roads Corporation after 25 June 1997.

Notice of any objection to the granting of an application should be forwarded to reach the Manager, Registration and Licensing Office, Fyans Street, South Geelong 3220, or any District Office of the Roads Corporation not later than 19 June 1997.

It will not be necessary for interested parties to appear on the date specified, unless advised in writing by the Corporation.

A. C. Lowther, Deans Marsh. Application for variation of the conditions of licence TO278 which authorises the licensed vehicle to operate as follows:

- (a) under charter conditions from within a 20 km pick-up radius of the Lorne Post Office.
- (b) To operate various tours as follows:

Tour 1—Duration One Day

Depart Lorne via the Great Ocean Road to Port Campbell National Park, Timboon Road, Cobden Road to Colac and return to Lorne via the Colac/Lorne Road.

Tour 2—Duration One Day

Depart Lorne, travel to Queenscliff via the Great Ocean Road and Bellarine Highway—ferry to Sorrento to Portsea

via the Nepean Highway and visit the Quarantine station then to Sorrento via the Back Beach Road and return to Lorne via ferry.

Tour 3—Duration Half Day

Depart Lorne via Great Ocean Road to Apollo Bay, Barham Valley Road to Paradise and return to Lorne via the Great Ocean Road.

Tour 4—Duration Half Day

Depart Lorne via Teddy Lookout to Erskine Falls via Erskine Falls Road to Pennyroyal and Deans Marsh via Mt Sabine Road and Deans Marsh/Lorne Road and return.

Tour 5—Duration Half Day

Depart Lorne via the Great Ocean Road to Lavers Hill and Glo Worm Grotto at Melba Gully and return to Lorne via Beech Forest Road, Skenes Creek Road and the Great Ocean Road.

Tour 6—Duration Half Day

Depart Lorne via the Great Ocean Road to Anglesea Golf Course and return.

to delete Tour 2 and include in lieu the following:

Tour 2—Two Day Tour

Depart Melbourne via Princes Highway to Geelong, Anglesea Road and Great Ocean Road to Port Campbell National Park stopping at Surfworld, Bells Beach, Aireys Inlet Lighthouse, Lorne (staying overnight) and Apollo Bay. Return via Cobden-Port Campbell Road to Cobden, Cobden-Stoneyford Road to Stoneyford, Princes Highway to Melbourne or via Cobden-Port Campbell Road to Stoneyford, Princes Highway to Warncoort, Warncoort-Birregurra Road to Birregurra, Birregurra-Deans Marsh Road to Deans Marsh, Deans Marsh-Lorne Road to Lorne, Great Ocean Road, Anglesea Road and Princes Highway to Melbourne.

Passengers for Tour 2 will be picked up/set down within a 10 km radius of the Melbourne G.P.O.

Dated 22 May 1997

JOHN WILSON
Regional Manager—South Western Region

**Public Holidays Act 1993
ARARAT RURAL CITY COUNCIL**

The Ararat Rural City Council, under Section 7 of the **Public Holidays Act 1993** appoints Friday, 28 November 1997 as a half day (after 12 noon) Public Holiday throughout its Municipal District, for the Ararat Gold Cup Racing meeting.

IAN COUPER
Group Manager Client Services

**Public Holidays Act 1993
MILDURA RURAL CITY COUNCIL
Appointment of Public Holiday**

That in accordance with the **Public Holidays Act 1993**, Council Declares the following days as Public Holidays within the Municipal District.

1. For the area Westerly from and including the township of Boinka and South of the Murray Sunset National Park—Pinnaroo Show Day, 8 October 1997.

2. For the balance of the Municipal District—Melbourne Cup Day, 4 November 1997.

GRAEME DAVY
Chief Executive Officer

**Health Services Act 1988
DECLARATION OF APPROVED
QUALITY ASSURANCE BODY**

I declare the Quality Assurance and Accreditation Committee, established by Lyndoch, Warrnambool Inc. is an approved quality assurance body under Section 139 for the purposes of Part 7 of the **Health Services Act 1988**.

Dated 13 May 1997

ROB KNOWLES
Minister for Health

**Health Services Act 1988
DECLARATION OF APPROVED
QUALITY ASSURANCE BODY**

I declare the Cohuna District Hospital Patient Care Review Committee, established by the Cohuna District Hospital is an approved quality assurance body under Section 139 for the purposes of Part 7 of the **Health Services Act 1988**.

Dated 15 May 1997

ROB KNOWLES
Minister for Health

**Co-operation Act 1981
HESED COMMUNITY
CO-OPERATIVE LTD
IRYMPLE SOUTH
CO-OPERATIVE LIMITED
NEANGAR PRE-SCHOOL
CO-OPERATIVE LIMITED
THE MASTERS GARDEN
CO-OPERATIVE LTD**

Notice is hereby given in pursuance of Section 192 (8) of the **Co-operation Act 1981** and Section 572 (2) of the **Corporations Act 1989** that, at the expiration of three months from the date hereof, the names of the aforementioned societies will, unless cause is shown to the contrary, be struck off the register and the societies will be dissolved.

Dated at Melbourne 8 May 1997

PAUL HOPKINS
Deputy Registrar of Co-operative Societies



Heritage
VICTORIA

**Heritage Act 1995
NOTICE OF REGISTRATION**

As Executive Director for the purpose of the Heritage Act, I give notice under Section 46 that the Victorian Heritage Register is amended by including the Heritage Register Number 1316 in the category described as a Heritage Place:

Bolobek, 135 Mt Macedon Road, Macedon, Macedon Ranges Shire Council.

EXTENT

1. To the extent of all of the land marked L-1 and structure marked S-16 (Gateway) on Diagram No. 601086A held by the Executive Director, being part of the land described in Certificate of Title Volume 8790, Folio 056.

2. All of the buildings marked B-1 (House), B-2 (Garage), and B-3 (Glasshouse and Coldframe) marked on Diagram No. 601086B, held by the Executive Director.

3. All the following garden structures and features marked on Diagram No. 601086B, held by the Executive Director:

- S-1 Timber Gates and Brick Fence;
- S-2 Bluestone steps;

- S-3 Pool and Lead Statue;
 - S-4 Concrete tubs;
 - S-5 Sundial;
 - S-6 Concrete and slate block pavers on the two level patio and pathways;
 - S-7 Marble Statue and brick paving;
 - S-8 Iron Gates;
 - S-9 Wisteria Pergola;
 - S-10 Dovecot;
 - S-11 Walled Rose Garden, Sundial and Brick paving;
 - S-12 Swimming pool;
 - S-13 Rose arbour;
 - S-14 Stone paths, water channel, seat and ponds;
 - S-15 Stone paving.
- Dated 1 May 1997

RAY TONKIN
Executive Director

Electricity Industry Act 1993
NOTICE OF TRANSFER AND VARIATION TO LICENCE

The Office of the Regulator-General gives notice under Section 165 of the Act that—

- On 17 April 1997 the generation licence held by Loy Yang Power Limited (A.C.N. 065 381 240) was varied by the Treasurer in accordance with Clause 14.2 of that licence; and
- On 12 May 1997, pursuant to Section 167 of the Act, the Office further varied the Loy Yang Power Limited generation licence and transferred it to Horizon Energy Partners and Horizon Energy Management (A.C.N. 077 985 758).

The licence held by Horizon Energy Partners and Horizon Energy Management has an unlimited term that may be revoked or varied as provided by the Act or by the terms of the licence.

Particulars of the variations and a copy of the licence may be obtained by contacting the Office of the Regulator-General, 1st Floor, 35 Spring Street, Melbourne 3000.

Dated 12 May 1997

ROBIN C. DAVEY
Regulator-General

Electricity Industry Act 1993
NOTICE OF REVOCATION OF LICENCE

The licence issued by the Office of the Regulator-General (the Office) to the SECV in relation to the Loy Yang B Power Supply Agreements has been revoked by agreement between the Office and the SECV in accordance with Clause 3.2 of that licence and Section 164 (3) of the **Electricity Industry Act 1993**.

The licence was revoked as it is redundant following the granting of a generation licence in respect of the Loy Yang B Power Station to Edison Mission Energy Australia Limited.

Dated 13 May 1997

ROBIN C. DAVEY
Regulator-General

Electricity Industry Act 1993
POWERCOR AUSTRALIA LTD
Section 21, Regulation 16
Notice of Acquisition—Easement No. SW 43
Compulsory Acquisition of Interest in Land

Powercor Australia Limited declares that by this notice it acquires by way of easement an interest over portion of the land being Lot 3 on Plan of Subdivision No. 312513F and more particularly described in Certificate of Title Volume 10077, Folio 781.

Published with the authority of Powercor Australia Ltd.

Dated 19 May 1997

SHANE BREHENY
Secretary to Powercor Australia Ltd

Electricity Industry Act 1993
POWERCOR AUSTRALIA LTD
Section 21, Regulation 16
Notice of Acquisition—Easement No. SW 44
Compulsory Acquisition of Interest in Land

Powercor Australia Limited declares that by this notice it acquires by way of easement an interest over portion of the land being Lot 1 on Subdivision No. 314474 and more particularly described in Certificate of Title Volume 10127, Folio 709.

Published with the authority of Powercor Australia Ltd.

Dated 19 May 1997

SHANE BREHENY
Secretary to Powercor Australia Ltd

Electricity Industry Act 1993
POWERCOR AUSTRALIA LTD
Section 21, Regulation 16

Notice of Acquisition—Easement No. SW 45
Compulsory Acquisition of Interest in Land

Powercor Australia Limited declares that by this notice it acquires by way of easement an interest over portion of the land being Lot 1 on Plan of Subdivision No. 315831Y and more particularly described in Certificate of Title Volume 10093, Folio 937.

Published with the authority of Powercor Australia Ltd.

Dated 19 May 1997

SHANE BREHENY
Secretary to Powercor Australia Ltd

Electricity Industry Act 1993
POWERCOR AUSTRALIA LTD
Section 21, Regulation 16

Notice of Acquisition—Easement No. SW 46
Compulsory Acquisition of Interest in Land

Powercor Australia Limited declares that by this notice it acquires by way of easement an interest over portion of the land being Lot 1 on Plan of Subdivision No. 314694M and more particularly described in Certificate of Title Volume 10095, Folio 626.

Published with the authority of Powercor Australia Ltd.

Dated 19 May 1997

SHANE BREHENY
Secretary to Powercor Australia Ltd

Electricity Industry Act 1993
POWERCOR AUSTRALIA LTD
Section 21, Regulation 16

Notice of Acquisition—Easement No. SW 47
Compulsory Acquisition of Interest in Land

Powercor Australia Limited declares that by this notice it acquires by way of easement an interest over portion of the land being Lot 1 on Plan of Subdivision No. 314693P and more particularly described in Certificate of Title Volume 10099, Folio 505.

Published with the authority of Powercor Australia Ltd.

Dated 19 May 1997

SHANE BREHENY
Secretary to Powercor Australia Ltd

Electricity Industry Act 1993
POWERCOR AUSTRALIA LTD
Section 21, Regulation 16

Notice of Acquisition—Easement No. SW 48
Compulsory Acquisition of Interest in Land

Powercor Australia Limited declares that by this notice it acquires by way of easement an interest over portion of the land being Lot 20 on Lodged Plan No. 98075 and more particularly described in Certificate of Title Volume 9020, Folio 540.

Published with the authority of Powercor Australia Ltd.

Dated 19 May 1997

SHANE BREHENY
Secretary to Powercor Australia Ltd

Subordinate Legislation Act 1994
Lotteries Gaming and Betting Act 1966
PROPOSED LOTTERIES GAMING AND
BETTING (FEES) REGULATIONS 1997
Notice of Decision

I, Tom Reynolds, Minister for Sport, give notice under Section 12 of the **Subordinate Legislation Act 1994**, that I have decided that the proposed Lotteries Gaming and Betting (Fees) Regulations 1997 be made.

A Regulatory Impact Statement was prepared and advertised inviting public comment and submissions. One submission was received supporting the proposed regulations relating to Calcutta Sweepstakes.

Dated 16 May 1997

TOM REYNOLDS
Minister for Sport

Local Government Act 1989
APPROVAL OF AN AGREEMENT
BETWEEN THE GREATER SHEPPARTON
CITY COUNCIL, MOIRA SHIRE COUNCIL
AND STRATHBOGIE SHIRE COUNCIL TO
FORM A REGIONAL LIBRARY
CORPORATION

I, Robert Maclellan, MLA, Minister for Planning and Local Government, acting pursuant to Section 196 [2] of the **Local Government Act 1989** hereby approve of the agreement executed by the Greater Shepparton City Council, Moira Shire Council and the Strathbogrie Shire Council on 19 February 1997 to form a regional library corporation under Section 196 of the **Local Government Act 1989**.

ROBERT MACLELLAN
Minister for Planning and Local Government

**Domestic (Feral and Nuisance) Animals Act
1994**

**ORDER OF HOBSONS BAY CITY
COUNCIL
Section 26 (2)**

1. Dogs must be on Leashes

The owner of any dog must keep the dog on a chain, cord or leash not exceeding 1.5 metres in length when the dog is in any reserve not designated under this Order or any public place in the municipality.

2. Owner's Obligations

A dog may be exercised off a chain, cord or leash in a Designated Reserve if the owner:

- carries a chain, cord or leash not exceeding 1.5 metres in length, sufficient to bring the dog under effective control if the dog behaves in a manner which threatens any person or animal;
 - remains in effective voice or hand control of the dog so as to be able to promptly place the dog on a chain, cord or leash not exceeding 1.5 metres in length, if that becomes necessary; and
 - does not allow the dog to worry or threaten any person or animal.
3. If a dog is off a chain, cord or leash, it must be brought under effective control by means of a chain, cord or leash not exceeding 1.5 metres in length if the dog is, or is likely to be, within 20 metres of:
- the principal location of an organised sporting event;
 - an occupied children's play equipment area;
 - the principal location of an organised public meeting; or
 - an occupied permanent barbecue or picnic area.

4. Meaning of Words

In this Order:

- "owner" has the same meaning as in the **Domestic (Feral and Nuisance) Animals Act 1994**; and
- "Designated Reserve" means any of the following reserves, or part of the following reserves:

- The Cyril Curtain Reserve, Williamstown, bounded by Cole and Twyford Streets.
- The Doug Grant Reserve, Altona, bounded by Queen Street, Apex Park and the Melbourne Water Drainage Channel.
- The A. B. Shaw Reserve, Altona Meadows, bounded by Victoria Street, Hall Avenue and the railway line.
- The G. J. Hosken Reserve, Altona North, bounded by Kororoit Creek, Grieve Parade and Blackshaws Road.
- The Sandy Point and Cinder Pits area (east of Greenwich Reserve), Williamstown.
- S. J. Clement Reserve, Altona East, bounded by Ross Road, Mills Street, Windsor Crescent and Gilligan Road.
- Burns Reserve, Altona, bounded by the Altona Coastal Park, Altona Road and the Altona Workers and Sports Club.
- Pipeline Reserve, Laverton South, bounded by Shane Avenue and Point Cook Road.
- The Reserve west of Bladin Street, Laverton, opposite McCormack Park, south side of the creek to the cyclone wire fence.
- "Designated Reserves with Time Restrictions" means the following reserves are only off-leash areas before 9.00 a.m. and after 9.00 p.m., all other times the area remains an on leash area.
 - Frank Gibson Reserve, Laverton, bounded by Allen and Sumers Streets.
 - Edwards Reserve, Spotswood, bounded by Truman, Brunel and Greene Streets.

5. Dogs on Beaches

Dogs will be restricted from the following beaches, seven days a week from 10.00 a.m. to 9.30 p.m. from 1 November to 30 April each year. At all other times dogs must be on a leash. The beaches are:

- Williamstown Beach, between the Life Saving Club and the Sirens Restaurant.

- Altona Beach, between Romawi and Mount Streets.

Enquiries should be directed to the Local Laws Unit on 9932 1051.

Planning and Environment Act 1987
BRIMBANK PLANNING SCHEME
Notice of Approval of Amendment
Amendment L20

The Minister for Planning and Local Government has approved Amendment L20 to the Brimbank Planning Scheme.

The amendment comes into operation on the date this notice is published in the Government Gazette.

The amendment rezones land south of Taylors Road, St Albans, from a General Industrial (Keilor) Zone and Reserved General Industrial (Keilor) Zone to an Urban Residential 1 Zone and an Industrial 3 Zone.

A copy of the amendment can be inspected free of charge during office hours at the Department of Infrastructure, Ground Floor, 477 Collins Street, Melbourne and at the offices of the Brimbank City Council, Old Calder Highway, Keilor.

ADRIAN SALMON
Co-ordinator, Amendment Services
Local Government, Planning and
Market Information Services Division
Department of Infrastructure

Planning and Environment Act 1987
ALL PLANNING SCHEMES IN VICTORIA
Notice of Approval of Amendment
Amendment S44

The Minister for Planning and Local Government has approved Amendment S44 to All Planning Schemes in Victoria.

The amendment comes into operation on the date this notice is published in the Government Gazette.

The amendment:

- introduces policies for apiary into the state section of all Planning Schemes in Victoria;
- incorporates the Apiary Code of Practice May 1997 into all Planning Schemes in Victoria; and
- specifies when a permit is required for apiary.

A copy of the amendment can be inspected free of charge during office hours at the Department of Infrastructure, Ground Floor, 477 Collins Street, Melbourne (until 30 May 1997); and Level 3 Plaza, Nauru House, 80 Collins Street, Melbourne (from 2 June 1997); the Alpine Resorts Commission, 36 Rutland Street, Box Hill and at the office of each Municipal Council in Victoria.

ADRIAN SALMON
Co-ordinator, Amendment Services
Local Government, Planning and
Market Information Services Division
Department of Infrastructure

Planning and Environment Act 1987
CHILTERN PLANNING SCHEME
Notice of Approval of Amendment
Amendment L28

The Minister for Planning and Local Government has approved Amendment L28 to the Chiltern Planning Scheme.

The amendment comes into operation on the date this notice is published in the Government Gazette.

The amendment rezones 25.4 hectares on the corner of Albert and Howlong Roads, Chiltern, described as Crown Allotments 1, 2, 3, 5, K1, 2A, 12 and Part Crown Allotment 5A, Section 11, Parish of Chiltern, from "Rural 2" to "Residential B".

A copy of the amendment can be inspected free of charge during office hours at the Department of Infrastructure, Ground Floor, 477 Collins Street, Melbourne (until 30 May 1997); and Level 3 Plaza, Nauru House, 80 Collins Street, Melbourne (from 2 June 1997) and at the offices of the Indigo Shire Council, Main Street, Yackandandah.

ADRIAN SALMON
Co-ordinator, Amendment Services
Local Government, Planning and
Market Information Services Division
Department of Infrastructure

Planning and Environment Act 1987
DAREBIN PLANNING SCHEME
Notice of Approval of Amendment
Amendment L47

The Minister for Planning and Local Government has approved Amendment L47 to the Darebin Planning Scheme.

The amendment comes into operation on the date this notice is published in the Government Gazette.

The amendment rezones land known as the former Merrilands Primary School, Hughes Parade, Reservoir, from a Primary School Reservation to a Residential 1 Zone with a Potentially Contaminated Land overlay.

A copy of the amendment can be inspected free of charge during office hours at the Department of Infrastructure, Ground Floor, 477 Collins Street, Melbourne (until 30 May 1997); and Level 3 Plaza, Nauru House, 80 Collins Street, Melbourne (from 2 June 1997) and at the offices of the Darebin City Council, 350 High Street, Preston 3072.

ADRIAN SALMON
Co-ordinator, Amendment Services
Local Government, Planning and
Market Information Services Division
Department of Infrastructure

Planning and Environment Act 1987
DONCASTER AND TEMPLESTOWE
PLANNING SCHEME
Notice of Approval of Amendment
Amendment L117

The Minister for Planning and Local Government has approved Amendment L117 to the Doncaster and Templestowe Planning Scheme.

The amendment comes into operation on the date this notice is published in the Government Gazette.

The amendment rezones land comprising 2.37 hectares, the site of the Doncaster Park Primary School at 429 Doncaster Road, Doncaster, from Existing School Reserve to a Residential C Zone and applies a potentially contaminated land overlay over the site.

A copy of the amendment can be inspected free of charge during office hours at the Department of Infrastructure, Ground Floor, 477 Collins Street, Melbourne (until 30 May 1997); and Level 3 Plaza, Nauru House, 80 Collins Street, Melbourne (from 2 June 1997) and at the offices of the Manningham City Council, 699 Doncaster Road, Doncaster.

ADRIAN SALMON
Co-ordinator, Amendment Services
Local Government, Planning and
Market Information Services Division
Department of Infrastructure

Planning and Environment Act 1987
DONCASTER AND TEMPLESTOWE
PLANNING SCHEME
Notice of Approval of Amendment
Amendment L118

The Minister for Planning and Local Government has approved Amendment L118 to the Doncaster and Templestowe Planning Scheme.

The amendment comes into operation on the date this notice is published in the Government Gazette.

The amendment rezones land comprising 2.28 hectares, the site of the Doncaster East Primary School at the north west corner of Blackburn Road and George Street, Doncaster East, from Existing School Reserve to a Residential C Zone.

A copy of the amendment can be inspected free of charge during office hours at the Department of Infrastructure, Ground Floor, 477 Collins Street, Melbourne (until 30 May 1997); and Level 3 Plaza, Nauru House, 80 Collins Street, Melbourne (from 2 June 1997) and at the offices of the Manningham City Council, 699 Doncaster Road, Doncaster.

ADRIAN SALMON
Co-ordinator, Amendment Services
Local Government, Planning and
Market Information Services Division
Department of Infrastructure

Planning and Environment Act 1987
GLEN EIRA PLANNING SCHEME
Notice of Approval of Amendment
Amendment L1

The Minister for Planning and Local Government has approved Amendment L1 to the Glen Eira Planning Scheme.

The amendment comes into operation on the date this notice is published in the Government Gazette.

The amendment varies a restrictive covenant which applies to land at 8 Elbena Grove, Carnegie, by adding the following restriction:

"Provided nothing herein shall prevent the erection of four dwellings generally in accordance with decision of the Administrative Appeals Tribunal of Victoria in Appeal No. 1995/022209".

The amendment was previously exhibited as Amendment L45 to the Caulfield Planning Scheme.

A copy of the amendment can be inspected free of charge during office hours at the Department of Infrastructure, Ground Floor, 477 Collins Street, Melbourne (until 30 May 1997); and Level 3 Plaza, Nauru House, 80 Collins Street, Melbourne (from 2 June 1997) and at the offices of the Glen Eira City Council, corner of Glen Eira and Hawthorn Roads, Caulfield.

ADRIAN SALMON
Co-ordinator, Amendment Services
Local Government, Planning and
Market Information Services Division
Department of Infrastructure

Planning and Environment Act 1987
GLEN EIRA PLANNING SCHEME
Notice of Approval of Amendment
Amendment L2

The Minister for Planning and Local Government has approved Amendment L2 to the Glen Eira Planning Scheme.

The amendment comes into operation on the date this notice is published in the Government Gazette.

The amendment inserts an entry in Clause 120 of the Glen Eira Planning Scheme. The amendment varies a restrictive covenant which applies to the land known as 70 Carlingford Street, Caulfield. The amendment varies the restrictive covenant to enable the land to be developed for two dwellings in accordance with approved plans.

The amendment was exhibited as Amendment L46 to the Caulfield Planning Scheme.

A copy of the amendment can be inspected free of charge during office hours at the Department of Infrastructure, Ground Floor, 477 Collins Street, Melbourne (until 30 May 1997); and Level 3 Plaza, Nauru House, 80 Collins Street, Melbourne (from 2 June 1997) and at the offices of the Glen Eira City Council, corner Glen Eira and Hawthorn Roads, Caulfield.

ADRIAN SALMON
Co-ordinator, Amendment Services
Local Government, Planning and
Market Information Services Division
Department of Infrastructure

Planning and Environment Act 1987
GREATER DANDENONG PLANNING
SCHEME

Notice of Approval of Amendment
Amendment L10

The Minister for Planning and Local Government has approved Amendment L10 to the Greater Dandenong Planning Scheme.

The amendment comes into operation on the date this notice is published in the Government Gazette.

The amendment rezones land at part of Lot 71 Somerset Drive, Keysborough, from Reserved Land—Secondary School to Residential C Zone.

A copy of the amendment can be inspected free of charge during office hours at the Department of Infrastructure, Ground Floor, 477 Collins Street, Melbourne (until 30 May 1997); and Level 3 Plaza, Nauru House, 80 Collins Street, Melbourne (from 2 June 1997) and at the offices of the City of Greater Dandenong, 397-405 Springvale Road, Springvale.

ADRIAN SALMON
Co-ordinator, Amendment Services
Local Government, Planning and
Market Information Services Division
Department of Infrastructure

Planning and Environment Act 1987
KNOX PLANNING SCHEME
Notice of Approval of Amendment
Amendment L107 Part 1

The Minister for Planning and Local Government has approved Amendment L107 Part 1 to the Knox Planning Scheme.

The amendment comes into operation on the date this notice is published in the Government Gazette.

The amendment applies to land situated on the western side of Mountain Highway, north of the King Club and South of Boronia Road, Wantirna. The amendment rezones the above mentioned land from Knox Special Use, Knox Special Use No. 3 and Knox Rural A Zone to Knox Residential Development Zone. The rezoning will require the land to be developed generally in accordance with a Road Network Plan to the satisfaction of VicRoads and the Knox City Council.

A copy of the amendment can be inspected free of charge during office hours at the Department of Infrastructure, Ground Floor, 477 Collins Street, Melbourne (until 30 May 1997); and Level 3 Plaza, Nauru House, 80 Collins Street, Melbourne (from 2 June 1997) and at the offices of the Knox City Council, 511 Burwood Highway, Wantirna South.

ADRIAN SALMON
Co-ordinator, Amendment Services
Local Government, Planning and
Market Information Services Division
Department of Infrastructure

Planning and Environment Act 1987
KNOX PLANNING SCHEME
Notice of Approval of Amendment
Amendment L135

The Minister for Planning and Local Government has approved Amendment L135 to the Knox Planning Scheme.

The amendment comes into operation on the date this notice is published in the Government Gazette.

The amendment inserts a clause into the Knox Service Zone to allow a permit to be issued at 802 Burwood Highway, Ferntree Gully, to allow a car park area to be constructed closer than the 12 metre setback required.

A copy of the amendment can be inspected free of charge during office hours at the Department of Infrastructure, Ground Floor, 477 Collins Street, Melbourne (until 30 May 1997); and Level 3 Plaza, Nauru House, 80 Collins Street, Melbourne (from 2 June 1997) and at the offices of the Knox City Council, 511 Burwood Highway, Wantirna South.

ADRIAN SALMON
Co-ordinator, Amendment Services
Local Government, Planning and
Market Information Services Division
Department of Infrastructure

Planning and Environment Act 1987
KNOX PLANNING SCHEME
Notice of Approval of Amendment
Amendment L136

The Minister for Planning and Local Government has approved Amendment L136 to the Knox Planning Scheme.

The amendment comes into operation on the date this notice is published in the Government Gazette.

The amendment rezones land at 760 Burwood Highway, Ferntree Gully, from Knox Light Industrial Zone to the Industrial 1 Zone.

A copy of the amendment can be inspected free of charge during office hours at the Department of Infrastructure, Ground Floor, 477 Collins Street, Melbourne (until 30 May 1997); and Level 3 Plaza, Nauru House, 80 Collins Street, Melbourne (from 2 June 1997) and at the offices of the Knox City Council, 511 Burwood Highway, Wantirna South.

ADRIAN SALMON
Co-ordinator, Amendment Services
Local Government, Planning and
Market Information Services Division
Department of Infrastructure

Planning and Environment Act 1987
MELBOURNE PLANNING SCHEME
Notice of Approval of Amendment
Amendment L230

The Minister for Planning and Local Government has approved Amendment L230 to the Melbourne Planning Scheme.

The amendment comes into operation on the date this notice is published in the Government Gazette.

The amendment inserts an incorporated document in the Schedule of Site Specific Controls to Clause 314A-9 of the Scheme to enable the first floor of the premises at 193-197 Nicholson Street, Carlton, to be used for reception rooms in accordance with the conditions contained in the document. The amendment also corrects an error arising from an earlier amendment by deleting the Site Specific Control from the Melbourne Residential 1 R1 Zone and inserting the Control in the Melbourne Residential 1 R2 Zone.

A copy of the amendment can be inspected free of charge during office hours at the Department of Infrastructure, Ground Floor, 477 Collins Street, Melbourne (until 30 May 1997); and Level 3 Plaza, Nauru House, 80 Collins Street, Melbourne (from 2 June 1997) and at the offices of the Melbourne City Council, 200 Little Collins Street, Melbourne.

ADRIAN SALMON
Co-ordinator, Amendment Services
Local Government, Planning and
Market Information Services Division
Department of Infrastructure

Planning and Environment Act 1987
MELTON PLANNING SCHEME
Notice of Approval of Amendment
Amendment L63

The Minister for Planning and Local Government has approved Amendment L63 to the Melton Planning Scheme.

The amendment comes into operation on the date this notice is published in the Government Gazette.

The amendment rezones land at Lot 2, LP83339, Parish of Djerriwarrh, Coburns Road, Melton, from Corridor A Zone to Residential D Zone and adds it to the area covered by site specific provisions in the Residential D Zone which allow the land to be subdivided into 0.2 hectare lots, subject to certain requirements.

A copy of the amendment can be inspected free of charge during office hours at the Department of Infrastructure, Ground Floor, 477 Collins Street, Melbourne (until 30 May 1997); and Level 3 Plaza, Nauru House, 80 Collins Street, Melbourne (from 2 June 1997) and at the offices of the Melton Shire Council, 232 High Street, Melton.

ADRIAN SALMON
Co-ordinator, Amendment Services
Local Government, Planning and
Market Information Services Division
Department of Infrastructure

Planning and Environment Act 1987
NILLUMBİK PLANNING SCHEME
Notice of Approval of Amendment
Amendment L7

The Minister for Planning and Local Government has approved Amendment L7 to the Nillumbik Planning Scheme.

The amendment comes into operation on the date this notice is published in the Government Gazette.

The amendment rezones land at Lot 1, PS406415H, McLaughlans Lane, Plenty, from Existing (PP18) Melbourne Water Reserved Land to part Plenty Residential Zone and part Diamond Valley Conservation 2 Zone.

A copy of the amendment can be inspected free of charge during office hours at the Department of Infrastructure, Ground Floor, 477 Collins Street, Melbourne (until 30 May 1997); and Level 3 Plaza, Nauru House, 80

Collins Street, Melbourne (from 2 June 1997) and at the offices of the Nillumbik Shire Council, Civic Drive, Greensborough.

ADRIAN SALMON
Co-ordinator, Amendment Services
Local Government, Planning and
Market Information Services Division
Department of Infrastructure

Planning and Environment Act 1987
STONNINGTON PLANNING SCHEME
Notice of Approval of Amendment
Amendment L15

The Minister for Planning and Local Government has approved Amendment L15 to the Stonnington Planning Scheme.

The amendment comes into operation on the date this notice is published in the Government Gazette.

The amendment introduces a site specific clause into the Scheme that varies the covenants applicable to 19 Russell Street, Toorak, to enable two dwellings to be erected on the land, generally in accordance with Planning Permit No. 1184/95, issued by the City of Stonnington on 22 February 1996.

A copy of the amendment can be inspected free of charge during office hours at the Department of Infrastructure, Ground Floor, 477 Collins Street, Melbourne (until 30 May 1997); and Level 3 Plaza, Nauru House, 80 Collins Street, Melbourne (from 2 June 1997) and at the offices of the Stonnington City Council, corner Greville and Chapel Streets, Prahran.

ADRIAN SALMON
Co-ordinator, Amendment Services
Local Government, Planning and
Market Information Services Division
Department of Infrastructure

Planning and Environment Act 1987
WERRIBEE PLANNING SCHEME
Notice of Approval of Amendment
Amendment L108

The Minister for Planning and Local Government has approved Amendment L108 to the Werribee Planning Scheme.

The amendment comes into operation on the date this notice is published in the Government Gazette.

The amendment rezones land located at Price Reserve on Beach Road, Werribee South, from a Public Open Space Reservation

and a Township A Zone to a Special Use Zone No. 12, Public Purposes 18—Melbourne Water, Public Purposes 20—Other Public Purposes to reflect the current use of the site. A government road reserve known as Beach Road is closed and rezoned from a Public Open Space Reservation to a Township A Zone.

A copy of the amendment can be inspected free of charge during office hours at the Department of Infrastructure, Ground Floor, 477 Collins Street, Melbourne (until 30 May 1997); and Level 3 Plaza, Nauru House, 80 Collins Street, Melbourne (from 2 June 1997) and at the offices of the Wyndham City Council, 45 Princes Highway, Werribee 3030.

ADRIAN SALMON
Co-ordinator, Amendment Services
Local Government, Planning and
Market Information Services Division
Department of Infrastructure

Planning and Environment Act 1987
WHITTLESEA PLANNING SCHEME
Notice of Approval of Amendment
Amendment L135

The Minister for Planning and Local Government has approved Amendment L135 to the Whittlesea Planning Scheme.

The amendment comes into operation on the date this notice is published in the Government Gazette.

The amendment introduces site specific provisions to correct an anomaly in the Scheme and allow the future subdivision of land at 2335 and 2355 Plenty Road, Whittlesea, in accordance with an approved Outline Development Plan, and the construction of one detached dwelling on the remnant lot subject to a permit.

A copy of the amendment can be inspected free of charge during office hours at the Department of Infrastructure, Ground Floor, 477 Collins Street, Melbourne (until 30 May 1997); and Level 3 Plaza, Nauru House, 80 Collins Street, Melbourne (from 2 June 1997) and at the offices of the Whittlesea City Council, Ferris Boulevard, South Morang.

ADRIAN SALMON
Co-ordinator, Amendment Services
Local Government, Planning and
Market Information Services Division
Department of Infrastructure

Planning and Environment Act 1987
YARRA PLANNING SCHEME
Notice of Approval of Amendment
Amendment L30

The Minister for Planning and Local Government has approved Amendment L30 to the Yarra Planning Scheme.

The amendment comes into operation on the date this notice is published in the Government Gazette.

The amendment rezones land at 67-69 Wellington Street, Richmond, from Light Industrial to Residential C and introduces a requirement for an environmental audit prior to any use or development of the land.

A copy of the amendment can be inspected free of charge during office hours at the Department of Infrastructure, Ground Floor, 477 Collins Street, Melbourne (until 30 May 1997); and Level 3 Plaza, Nauru House, 80 Collins Street, Melbourne (from 2 June 1997) and at the offices of the Yarra City Council, 333 Bridge Road, Richmond.

ADRIAN SALMON
Co-ordinator, Amendment Services
Local Government, Planning and
Market Information Services Division
Department of Infrastructure

Planning and Environment Act 1987
YEA PLANNING SCHEME
Notice of Approval of Amendment
Amendment L12

The Minister for Planning and Local Government has approved Amendment L12 to the Yea Planning Scheme.

The amendment comes into operation on the date this notice is published in the Government Gazette.

The amendment rezones 54.4 hectares of land on the southern side of Orchard Road, Kinglake East, from Rural to Rural Residential from the State Section of the Planning Scheme.

A copy of the amendment can be inspected free of charge during office hours at the Department of Infrastructure, Ground Floor, 477 Collins Street, Melbourne (until 30 May 1997); and Level 3 Plaza, Nauru House, 80 Collins Street, Melbourne (from 2 June 1997) and at the offices of the Murrindindi Shire Council, Civic Centre, Semi Circle, Yea.

ADRIAN SALMON
Co-ordinator, Amendment Services
Local Government, Planning and
Market Information Services Division
Department of Infrastructure

Planning and Environment Act 1987
YEA PLANNING SCHEME
Notice of Approval of Amendment
Amendment L13

The Minister for Planning and Local Government has approved Amendment L13 to the Yea Planning Scheme.

The amendment comes into operation on the date this notice is published in the Government Gazette.

The amendment:

- changes the status of an existing sawmill and dwelling on 29.44 hectares of land at 522 Myles Road described as Lot 4, LP 212348, Part Crown Allotment 7, Parish of Woodbourne, from "non-conforming use" to a site specific "permit required"; and
- allows a permit to be granted for the subdivision of the land so the sawmill and dwelling are on separate titles.

A copy of the amendment can be inspected free of charge during office hours at the Department of Infrastructure, Ground Floor, 477 Collins Street, Melbourne (until 30 May 1997); and Level 3 Plaza, Nauru House, 80 Collins Street, Melbourne (from 2 June 1997) and at the offices of the Murrindindi Shire Council, Perkins Street, Alexandra.

ADRIAN SALMON
Co-ordinator, Amendment Services
Local Government, Planning and
Market Information Services Division
Department of Infrastructure

Planning and Environment Act 1987
BULN BULN PLANNING SCHEME
Notice of Lapsing of Amendment
Amendment L44

The Baw Baw Shire Council has resolved to abandon Amendment L44 to the Buln Buln Planning Scheme.

The amendment proposed to include a site specific clause to be added to the Special Uses Zone No. 6—Quarry; allowing land forming part of Crown Allotment 128, Parish of Jindivick, situated on the corner of Beattie Road and Main Jindivick Road, Jindivick, to be used and developed as a sawmill.

The amendment lapsed on 23 April 1997.

ADRIAN SALMON
Co-ordinator, Amendment Services
Local Government, Planning and
Market Information Services Division
Department of Infrastructure

Planning and Environment Act 1987
CRANBOURNE PLANNING SCHEME
Notice of Lapsing of Amendment
Amendment L123

Pursuant to Section 30 (1) (a) of the **Planning and Environment Act 1987**, Amendment L123 to the Cranbourne Planning Scheme has lapsed.

The amendment proposed to rezone land at Numbers 820, 830 and 870 North Road, Devon Meadows, from Special Extractive and Farming (Medium Intensity) to Residential (Rural Landscape) and Farming (High Intensity) Zone.

The amendment lapsed on 19 January 1997.

ADRIAN SALMON
Co-ordinator, Amendment Services
Local Government, Planning and
Market Information Services Division
Department of Infrastructure

Planning and Environment Act 1987
KEILOR PLANNING SCHEME
Notice of Lapsing of Amendment
Amendment L83

Pursuant to Section 30 (1) (a) of the **Planning and Environment Act 1987**, Amendment L83 to the Keilor Planning Scheme has lapsed.

The amendment proposed to rezone a 30 metre strip of land at the rear of the existing lots which front Campaspe Crescent, Patterson Avenue, Huon Court and Parramatta Road from Proposed Public Open Space, Reserved Living and Conservation "A" to Residential "C" Zone.

The amendment lapsed on 8 December 1996.

ADRIAN SALMON
Co-ordinator, Amendment Services
Local Government, Planning and
Market Information Services Division
Department of Infrastructure

Planning and Environment Act 1987
RODNEY PLANNING SCHEME
Notice of Lapsing of Amendment
Amendment L100

The Greater Shepparton City Council has resolved to abandon Amendment L100 to the Rodney Planning Scheme.

The amendment proposed to rezone approximately 1 hectare of land in Hooper Road, described as Allotments 84F and 84G, Parish of Mooropna West, from Reserved Land, Existing Public Purposes 7, Education Department to Rural B.

The amendment lapsed on 1 May 1997.

ADRIAN SALMON
Co-ordinator, Amendment Services
Local Government, Planning and
Market Information Services Division
Department of Infrastructure

Planning and Environment Act 1987
STAWELL (SHIRE) PLANNING SCHEME
Notice of Lapsing of Amendment
Amendment L9 Part 2

Pursuant to Section 30 (1) (a) of the **Planning and Environment Act 1987**, Amendment L9 Part 2 to the Stawell (Shire) Planning Scheme has lapsed.

The amendment proposed to rezone Lot 1, PS 116118 and Part CA 49, Parish of Boroka and contained in Certificate of Titles Volume 9856, Folio 635 and Volume 9216, Folio 384 from Rural to Rural Conservation.

The amendment lapsed on 15 May 1997.

ADRIAN SALMON
Co-ordinator, Amendment Services
Local Government, Planning and
Market Information Services Division
Department of Infrastructure

ORDERS IN COUNCIL**Cemeteries Act 1958
SCALE OF FEES**

Under Section 17 (1) of the Cemeteries Act 1958, and on the recommendation of the Minister for Health, the Governor in Council consents to the making of the attached Scales of Fees in respect of the following Public Cemeteries:

Ballaarat General Cemeteries and Crematorium
 Bruthen
 Bungaree
 Eganstown
 Jeparit
 Kyabram
 Lake Rowan
 Leongatha
 Marong
 Merino
 Nagambie
 Rheola
 Shepparton
 Talgarno
 Traralgon
 Woorak
 Wycheproof.

**Cemeteries Act 1958
SCALE OF FEES**

In pursuance of the powers conferred upon them by the Cemeteries Act 1958 the trustees of the Ballaarat General Cemetery hereby make the following scale of fees, which shall come into operation on 14 April 1997 or on publication in the Government Gazette, whichever is the later.

As of the date of gazettal of the fees listed below all other previously gazetted fees for the Ballaarat General Cemetery are rescinded to the extent to which they conflict with this scale.

FEES FOR RIGHT OF BURIAL	\$
MONUMENTAL AREAS	
Land 2.74 m x 1.22 m for 2 interments	470.00
Interment Fee	660.00
Prepaid Interment Fee (each)	700.00
LAWN AREAS	
All lawn areas are non-denominational	
BEAM LAWN GRAVES	
Consists of Land 2.74 m x 1.22 m for up to 2 Interments and Right of Burial.	
Fee for First of 2 Interments	1,200.00
Fee for Additional Interment	750.00
Fee for 1 Interment only 5' depth	1,150.00
Specially selected areas for 3 Interments have been set aside for use upon application to the Trust.	
Fee for First of 3 Interments	1,415.00

Fee for Pre Purchase (includes Personal Selection Reservation and Administration Charge)		50.00
Fee for Pre Payment of each additional Interment not purchased with first Interment		50.00
Memorialisation with Bronze Plaque 380 mm x 215 mm for up to 6 lines to Trust Specifications supplied and affixed by the Trust.	Cost Plus 28%	
Additional Lines up to 2	Per Line	20.00
Emblem other than War Service	Each	25.00
GARDEN LAWN GRAVES		
Consists of Land 2.74 m x 1.22 m for up to 2 Interments and Right of Burial. Only 1 Plaque may be placed on each grave.		
Fee for First of 2 Interments		1,300.00
Fee for Additional Interment		750.00
Fee for 1 Interment only 5' depth		1,215.00
Specially selected areas for 3 Interments have been set aside for use upon application to the Trust. 2 Plaques may be placed on these Graves.		
Fee for First 3 Interments		1,500.00
Fee for Pre Purchase (includes Personal Selection Reservation and Administration Charge)		50.00
Fee for Pre Payment of each additional Interment not purchased with first Interment		50.00
Memorialisation with Bronze Plaque 380 mm x 215 mm to Trust Specifications supplied and affixed by the Trust.		
For up to 10 lines (Lawn K)	Cost Plus 28%	
For up to 6 lines (Lawn H)	Cost Plus 28%	
Additional lines up to 2	Per Line	20.00
Emblem other than War Service	Each	25.00
"TANDERRA" LAWN GRAVES		
Monumental Lawn Graves—fee is for Exclusive Right of Burial only and personal selection.		
Memorialisation—a Headstone in natural stone may be erected on the designated portion of the plot. The Memorial must conform to the Regulations for the area as specified by the Trustees.		
Fee for each Interment (Both at Need and Pre need)		660.00
CHILDREN'S LAWN SECTION		
Consists of Land and one Interment.		
Land 0.93 m x 0.61 m Interment of child to 12 months		208.00
Memorialisation with Bronze Plaque 165 mm x 127 mm for up to 8 lines to Trust Specifications supplied and affixed by the Trust	Cost Plus 28%	
With 6 lines and 1 Emblem		118.00
With 6 lines and 2 Emblems		138.00
Land 2.74 m x 1.22 m Interment of child 1 year to 12 years		385.00
Memorialisation Bronze Plaque 254 mm x 152 mm for up to 6 lines to Trust Specifications supplied and affixed by the Trust	Cost Plus 28%	
With 6 lines and 1 Emblem	Cost plus 28%	
With 6 lines and 2 Emblems	Cost plus 28%	

MISCELLANEOUS FEES**Special Restricted Block—**

Land 2.74 m x 1.22 m for 2 Interments (includes Sinking and Burial Right)	610.00
Land 2.74 m x 1.22 m Sinking for Single Interment	575.00
Special Restricted Block—Second Interment	465.00
Fee for affixing Plaque from other Suppliers approved to Trust Specifications	100.00
Ceramic Photos for inclusion on Bronze Lawn Plaques—	
New Plaque with 5 cm x 7 cm Black and White Photo	85.00
New Plaque with 5 cm x 7 cm Colour Photo	140.00
Established Plaque with 5 cm x 7 cm Black and White Photo added	215.00
Established Plaque with 5 cm x 7 cm Colour Photo added	270.00

MISCELLANEOUS FEES CEMETERY AND CREMATORIUM**REPLACEMENT PLAQUES**

380 mm x 215 mm Beam Lawn	Cost Plus 28%
380 mm x 280 mm Flat Beam Lawn	Cost Plus 28%
380 mm x 215 mm Garden Lawn Book of Life	Cost Plus 28%
253 mm x 152 mm Children's Lawn	Cost Plus 28%
165 mm x 127 mm Babies Lawn	Cost Plus 28%
136 mm x 102 mm Crematorium Niche and Rose	Cost Plus 28%
229 x 184 mm Crematorium Tree and Rock	Cost Plus 28%

CREMATORIUM**CREMATION FEES**

(1) Weekdays—with use of Chapel and Organ	575.00
(2) Weekdays—Australian ex-service (with overseas service)	545.00
(3) Weekdays—without use of Chapel	510.00
(4) Weekdays—without use of Chapel (before 10 a.m.)	490.00
(5) Pre-payment of Cremation and Deed (concessions do not apply)	575.00

MEMORIALS

The full listed fee is required when the order is placed for a Memorial. Plaque sizes conform to specifications set by the Trust for each Memorial type.

Wall Niche without Flower Vase (Tenure 50 years)	134.00
Wall Niche with Flower Vase (Tenure 50 years)	174.00
*Rose Garden Memorial (Tenure 25 years)	309.00
*Rose Garden Memorial (Tenure 50 years)	619.00
*Individual Rose Bush or Small Shrub (for 3 placements) (Tenure 25 years)	489.00
*Individual Rose Bush or Small Shrub (for 3 placements) (Tenure 50 years)	929.00
Memorial Tree (for 4 placements) (Tenure 25 years)	686.00
Memorial Tree (for 4 placements) (Tenure 50 years)	1,286.00
Memorial Rocks:	
Group "A" 6 placements (Tenure 50 years)	1,386.00
Group "B" 4 placements (Tenure 50 years)	886.00
Group "C" 2 placements (Tenure 50 years)	636.00
Additional Placements at Memorial Rocks	164.00

Additional Placements at Memorial Rocks, Tree or Rose already established	164.00
Cremation Flower Vases for use at a Garden, Shrub or Rock Memorial, supplied and affixed by the Trust	(1 off) 50.00 (2 off) 75.00
Memorialisation with Bronze Plaque:	
for Wall Niche, Rose Garden, Individual Rose Bush or Small Shrub and additional placements:	
136 mm x 102 mm for up to 3 lines to Trust specification supplied and affixed by the Trust	Cost Plus 28%
for Memorial Tree and Memorial Rocks and additional placements:	
229 mm x 184 mm for up to 6 lines to Trust specification supplied and affixed by the Trust	Cost Plus 28%
Tanderra Monumental Lawn (Cremated Remains only) Permanent Tenure Up to 6 placements.	
Memorialisation—A Headstone in Natural Stone may be erected on the designated portion of the plot. The Memorial must conform to the regulations for the area as specified by the Trustees.	2,910.00

E. J. GAY, trustee
W. P. FOGARTY, trustee
R. W. BROWN, trustee

Cemeteries Act 1958
SCALE OF FEES

In pursuance of the powers conferred upon them by the **Cemeteries Act 1958** the trustees of the Bruthen Public Cemetery hereby make the following scale of fees, which shall come into operation upon publication in the Government Gazette.

As of the date of gazettal of the fees listed below all other previously gazetted fees for the Bruthen Public Cemetery are rescinded to the extent to which they conflict with this scale.

	\$
PRIVATE GRAVES	
Land 2.44 m x 1.22 m	225.00
Land 2.44 m x 2.44 m	450.00
LAWN SECTION	
Land 2.44 m x 1.22 m	280.00
MISCELLANEOUS CHARGES	
Interment on Saturday (extra)	22.00
Interment on Sunday (extra)	45.00
Interment in a vault or brick grave	45.00
Permission to erect a monument or headstone	10% of cost minimum 50.00
Permission to cut an inscription in headstone	10% of cost minimum 50.00
Extract of Register	20.00
Exhumation fee (when authorised)	860.00
Re-opening fee	225.00

Dated 3 March 1997

ALBERT R. SUTCLIFFE, trustee
DES LOVELL, trustee
W. L. PILGRIM, trustee

Cemeteries Act 1958
SCALE OF FEES

In pursuance of the powers conferred upon them by the **Cemeteries Act 1958** the trustees of the Bungaree Public Cemetery hereby make the following scale of fees, which shall come into operation on or on publication in the Government Gazette, whichever is the later.

As of the date of gazettal of the fees listed below all other previously gazetted fees for the Bungaree Public Cemetery are rescinded to the extent to which they conflict with this scale.

	\$
Lawn Section Grave	600.00
Flower container	Contract Price Plus 10%
Headstone (no lettering)	Contract Price Plus 10%
Sinking grave	Contract Price Plus 10%
Administration	60.00
Dated 4 April 1997	

K. LABBETT, trustee
N. R. BOADLE, trustee
C. LANCASHIRE, trustee

Cemeteries Act 1958
SCALE OF FEES

In pursuance of the powers conferred upon them by the **Cemeteries Act 1958** the trustees of the Eganstown Public Cemetery hereby make the following scale of fees, which shall come into operation on 11 March 1997 or on publication in the Government Gazette, whichever is the later.

As of the date of gazettal of the fees listed below all other previously gazetted fees for the Eganstown Public Cemetery are rescinded to the extent to which they conflict with this scale.

PRIVATE FEES	\$
Land 2.44 m x 1.22 m	200.00
Own Selection of land extra	40.00
Sinking of grave 1.5 m single	200.00
1.8 m double	230.00
2.1 m triple	260.00
Sinking oversize grave extra	80.00
Cancellation of order to sink (if commenced)	80.00
Re-opening grave (no cover)	240.00
Re-opening grave (with cover)	260.00
MISCELLANEOUS CHARGES	
Interment fee	85.00
Interment fee outside prescribed hours or on Saturdays, Sundays, or Public Holidays or without due notice	140.00

Certificate of Right of Burial	25.00
Permission to erect headstone or monument 10% of cost with minimum of \$75.00	75.00
Permission to construct a brick grave or to erect any stone kerb, brick grave or to erect any stone kerb, brick tile-work or concrete, 10% of cost with minimum of \$75.00	75.00
Exhuming the remains of a body (when authorised)	600.00
Interment of ashes in a private grave	100.00
Search fee	15.00
Dated 11 March 1997	

VALERIE D. SHEA, trustee
 WILLIAM A. ROSS, trustee
 PETER GARDINER, trustee
 H. W. MENADUE, trustee

Cemeteries Act 1958
SCALE OF FEES

In pursuance of the powers conferred upon them by the **Cemeteries Act 1958** the trustees of the Jeparit Public Cemetery hereby make the following scale of fees, which shall come into operation upon publication in the Government Gazette.

As of the date of gazettal of the fees listed below all other previously gazetted fees for the Jeparit Public Cemetery are rescinded to the extent to which they conflict with this scale.

	\$
Sinking of a grave to 1.8 m	270.00
Sinking of a grave to 2.1 m	300.00
Re-opening of a grave without a cover	250.00
Re-opening of a grave with a cover	270.00
Sinking a child's grave	160.00
Extra charge of \$60 for weekends and Public Holidays	

DONALD MCKENZIE, trustees
 A. C. PRESTON, trustees
 H. O. SCHULZE, trustees

Cemeteries Act 1958
SCALE OF FEES

In pursuance of the powers conferred upon them by the **Cemeteries Act 1958** the trustees of the Kyabram Public Cemetery hereby make the following scale of fees, which shall come into operation upon publication in the Government Gazette whichever is the later.

As of the date of gazettal of the fees listed below all other previously gazetted fees for the Kyabram Public Cemetery are rescinded to the extent to which they conflict with this scale.

LAWN SECTION	\$
Land	440.00
Sinking and Interment	290.00
Flower Container	25.00
Infant Lawn (land interment and flower container)	220.00

1172 G 20 22 May 1997

Victoria Government Gazette

CRYPTS

Norwalk crypts 2,100

MONUMENTAL GRAVES

Land 1.22 m x 2.44 m 220.00

MISCELLANEOUS CHARGES

Re-open lawn or monumental (no cover) 275.00

Re-open grave (with cover) 360.00

Exhumation fee (when authorised) 860.00

Dated 2 March 1997

GARRY R. MAJOR, trustee
ERNEST H. MILET, trustee
BRIAN JOHN SULLIVAN, trustee

**Cemeteries Act 1958
SCALE OF FEES**

In pursuance of the powers conferred upon them by the **Cemeteries Act 1958** the trustees of the Lake Rowan Public Cemetery hereby make the following scale of fees, which shall come into operation on 14 February 1997 or on publication in the Government Gazette, whichever is the later.

As of the date of gazettal of the fees listed below all other previously gazetted fees for the Lake Rowan Public Cemetery are rescinded to the extent to which they conflict with this scale.

\$

Land 2.44 m x 1.22 m	110.00
Interment Fee	35.00
Peg or Label No.	20.00
Monumental fee	5% of the cost with a minimum 30.00
Exhumation Fee (when authorised)	450.00
Search Fee	15.00

J. McQUALTER, trustee
G. M. IRVINE, trustee
C. CHARNSTROM, trustee
D. A. JAMES, trustee
IAN HOLMES, trustee
J. CHARNSTROM, trustee

**Cemeteries Act 1958
SCALE OF FEES**

In pursuance of the powers conferred upon them by the **Cemeteries Act 1958** the trustees of the Leongatha Public Cemetery hereby make the following scale of fees, which shall come into operation on 1 April 1997 or on publication in the Government Gazette, whichever is the later.

As of the date of gazettal of the fees listed below all other previously gazetted fees for the Leongatha Public Cemetery are rescinded to the extent to which they conflict with this scale.

\$

New Lawn Grave	1,020.00
Re-open Lawn Grave	875.00

New Monumental Grave	825.00
Re-open Monumental Grave (Leongatha Cemetery Trust will take all care but accept no responsibility for any damage caused to a monument or any part thereof when such grave is to be re-opened)	725.00
Interment of Ashes in Niche wall	445.00
Interment of Ashes in grave (Plus costs)	50.00
Exhumation (Plus costs)	1,000.00
Public Grave (plus sinking)	50.00
MEMORIAL IN GARDEN	370.00
Permission to erect a headstone or monument 7½% of total cost, a minimum of	50.00

R. A. ATKINS, trustee
 PETER J. HOWARD, trustee
 G. FIXTER, trustee

Cemeteries Act 1958
 SCALE OF FEES

In pursuance of the powers conferred upon them by the **Cemeteries Act 1958** the trustees of the Marong Public Cemetery hereby make the following scale of fees, which shall come into operation upon publication in the Government Gazette.

As of the date of gazettal of the fees listed below all other previously gazetted fees for the Marong Public Cemetery are rescinded to the extent to which they conflict with this scale.

	\$
Land 2.44 m x 1.22 m	140.00
Sinking grave 1.83 m deep—Contract price plus 10% administrative charge	
Administrative fee per interment	65.00
Re-opening grave (no cover)	194.00
Re-opening grave (with cover)	215.00
Permission to erect a headstone or monument 10% of cost with a minimum of	20.00
Exhumation Charge (when authorised)	860.00
Search fee per request	16.00
Maintenance fee per interment	35.00
Dated 18 February 1997	

GEO. ALLEN, trustee
 GORDON COCKS, trustee
 R. J. MCKINNON, trustee
 KEVIN EGAN, trustee
 M. COOPER, trustee
 J. F. POWER, trustee

Cemeteries Act 1958
 SCALE OF FEES

In pursuance of the powers conferred upon them by the **Cemeteries Act 1958** the trustees of the Merino Public Cemetery hereby make the following scale of fees, which shall come into operation on 1 May 1997 or on publication in the Government Gazette, whichever is the later.

1174 G 20 22 May 1997

Victoria Government Gazette

As of the date of gazettal of the fees listed below all other previously gazetted fees for the Merino Public Cemetery are rescinded to the extent to which they conflict with this scale.

	\$
Sinking Grave contract price plus 10%	
Land 2.44 m x 1.22 m	100.00
Administration Fee—First Interment	40.00
Re-opening Grave without Cover	130.00
Re-opening Grave with Cover	150.00
Administration Fee—Second Interment	50.00
Exhumation Fee—when authorised	400.00
Permission to erect a headstone or monument	10% of cost
Fee for Cleaning Grave Site (12 month Grace); refund if site is cleared to Trust satisfaction	\$50.00
Sinking Grave Lawn Section Contract Price Plus 10%	
Land Lawn Section 2.44 m x 1.22 m	300.00

R. A. NORTHCOTT, trustee
DUNCAN A. McINTOSH, trustee
G. COULSON, trustee

Cemeteries Act 1958
SCALE OF FEES

In pursuance of the powers conferred upon them by the **Cemeteries Act 1958** the trustees of the Nagambie Public Cemetery hereby make the following scale of fees, which shall come into operation upon publication in the Government Gazette.

As of the date of gazettal of the fees listed below all other previously gazetted fees for the Nagambie Public Cemetery are rescinded to the extent to which they conflict with this scale.

	\$
Interment in grave without exclusive rights—stillborn child	75.00
Interment in grave without exclusive rights—others	105.00
Number, peg, or label	26.00
PRIVATE GRAVES	
Land 2.44 m x 1.22 m	270.00
LAWN SECTION	
Land 2.44 m x 1.22 m	318.00
SINKING CHARGES	
Sinking grave 1.83 m deep	190.00
Each additional 0.3 m	45.00
Sinking oversize graves	45.00
Sinking graves, Saturday, Sunday or Public Holidays or without due notice extra	60.00
Cancellation of order to sink (if commenced)	75.00
Re-open grave (no cover)	220.00
Re-open grave (with cover)	250.00

MISCELLANEOUS CHARGES

Interment fee	80.00
Interment fee outside prescribed hours Saturday, Sunday, Public Holidays, or without due notice	95.00
Concrete Beam and flower container Lawn Section	126.00
Permission to erect a headstone or monument 10% of cost with a minimum of	100.00
Permission to construct a brick grave or to erect a stone kerb, brick tilework or concrete 10% of cost with a minimum of	80.00
Exhuming the remains of a body when authorised	800.00
Interment of ashes in private grave	70.00
Search fee per request	26.00
To place ashes and supply plaque for Niche Wall	236.00

Dated 27 November 1996

G. PIANTA, trustee
 E. E. HOLLOWAY, trustee
 J. M. RITCHIE, trustee

Cemeteries Act 1958
SCALE OF FEES

In pursuance of the powers conferred upon them by the **Cemeteries Act 1958** the trustees of the Rheola Public Cemetery hereby make the following scale of fees, which shall come into operation on or on publication in the Government Gazette, whichever is the later.

As of the date of gazettal of the fees listed below all other previously gazetted fees for the Rheola Public Cemetery are rescinded to the extent to which they conflict with this scale.

	\$
Land (10 ft x 8 ft) and (8 ft x 6 ft)	100.00
SINKING CHARGES	
Cancellation of order to sink (if commenced)	As contract price
Reopening grave (no cover)	25.00
Reopening grave (with cover) as contract price	
Interment fee	45.00
Permission to erect headstone or monument	50.00
Exhuming the remains of a body (when authorised)	500.00
Interment of ashes in private grave	35.00

G. E. STEPHENSON, trustee
 L. C. SOULSBY, trustee
 PETER M. MASON, trustee

Cemeteries Act 1958
SCALE OF FEES

In pursuance of the powers conferred upon them by the **Cemeteries Act 1958** the trustees of the Shepparton Public Cemetery hereby make the following scale of fees, which shall come into operation on 1 April 1997 or on publication in the Government Gazette, whichever is the later.

As of the date of gazettal of the fees listed below all other previously gazetted fees for the Shepparton Public Cemetery are rescinded to the extent to which they conflict with this scale.

1176 G 20 22 May 1997

Victoria Government Gazette

	\$
PUBLIC GRAVES	
Interment in grave without exclusive right—adult	150.00
Interment in grave without exclusive right—stillborn child	80.00
PRIVATE GRAVES	
Land 2.44 m x 1.22 m	440.00
Sinking a grave	380.00
Interment of ashes in a private grave	80.00
Memorial Wall Niche	200.00
EXTRA CHARGES	
Interment on a Public Holiday	150.00
Interment on Saturday	120.00
MISCELLANEOUS	
Permission to erect a headstone or a monument 7% of cost	
Concrete vault and land (when available)	3,000.00
Interment in vault	380.00
Exhumation—Application fee only	550.00

ALAN R. CAPLE, trustee
G. W. WAITE, trustee
B. RYAN, trustee
E. BELL, trustee
M. MULLINS, trustee

Cemeteries Act 1958
SCALE OF FEES

In pursuance of the powers conferred upon them by the **Cemeteries Act 1958** the trustees of the Talgarno Public Cemetery hereby make the following scale of fees, which shall come into operation on 13 January 1997 or on publication in the Government Gazette, whichever is the later.

As of the date of gazettal of the fees listed below all other previously gazetted fees for the Talgarno Public Cemetery are rescinded to the extent to which they conflict with this scale.

	\$
Grave Sites—Per Site	140.00
Memorial Wall Niches—Per Niche	65.00

BARRIE G. HUNT, president
KERRY SCHUBERT, secretary
I. F. SCHUBERT, trustee

Cemeteries Act 1958
SCALE OF FEES

In pursuance of the powers conferred upon them by the **Cemeteries Act 1958** the trustees of the Traralgon Public Cemetery hereby make the following scale of fees, which shall come into operation upon publication in the Government Gazette, and from and after such publication every scale of fees heretofore made by the said trustees shall be and is hereby rescinded to the extent to which it conflicts with this scale.

	\$
MONUMENTAL SECTION	
Land 2.44 m x 1.22 m	255.00
Land 1.22 m x 0.61 m	80.00

Sinking to 2.0 m	255.00
Reopening Grave (Digging charge only. Private arrangements to be made for removal of head stone, etc.)	255.00
EXTRA CHARGES	
Sinking on Saturdays	145.00
Sinking on Sundays or Public Holidays	195.00
Sinking and Reopening after 3.00 p.m. Monday to Friday	145.00
Interment Fee	60.00
Digging Oversize Grave	35.00
MISCELLANEOUS CHARGES	
Certificate of Right of Burial	6.00
Annual Maintenance Charge (Optional)	70.00
Interment of Cremated Remains	80.00
Sinking. For Vault Only	600.00
MONUMENTAL FEES	
On all monuments erected 10% of cost of materials with minimum of \$25.00	
LAWN SECTION	
Land 2.44 m x 1.22 m	362.00
Sinking and Plaque for each opening	440.00
Land 1.22 m x 0.61 m and including sinking and plaque for infant	335.00
EXTRA CHARGES	
Sinking on Saturdays	145.00
Sinking on Sundays or Public Holidays	195.00
Sinking after 3.00 p.m. Monday to Friday	145.00
Interment Fee	60.00
Digging Oversize Grave	35.00
MISCELLANEOUS CHARGES	
Certificate of Right of Burial	6.00
Interment of Cremated Remains including plaque	225.00
CREMATORIUM	
Cremation—Adult	550.00
Cremation—Child under 5 years	295.00
Cremation—After 3.00 p.m. Monday to Friday	605.00
Cremation—Delivery only between 9.00 a.m.—10.00 a.m. Monday to Friday	525.00
Cremation—Saturday	770.00
Collection of Cremated Remains	58.00
Strewing of Cremated Remains	53.00
Postage of Cremated Remains—in Australia	58.00
Postage of Cremated Remains—Overseas	80.00
Extra Ash Boxes—Per Box	6.00
Search of Records—\$15.00 minimum or \$30.00 per hour	

OTHER CHARGES

Exhumation (if permitted)	1,100.00
Use of Chapel (if available)	150.00

SCALE OF FEES FOR MEMORIALS

The following Memorials have a tenure of 25 years from date of purchase. (Tree, 6 Unit Location, tenure 25 years from date of fourth purchase.)

FAMILY MEMORIALS

Description	Memorial Fee	Plaque/Flower Container Fee	Total Cost
	\$	\$	\$
Tree—Individual Location 6 units	1,369.00	210.00	1,579.00
Tree Position—2 units per sector	529.00	210.00	739.00
Individual Roses—Class A—2 units	760.00	210.00	970.00
Individual Shrub—2 units	529.00	210.00	739.00
Fee for placement of an additional plaque at a memorial location, as appropriate to the Memorial Type—\$210.00			

MEMORIALS PROVIDING FOR ONE PLAQUE ONLY PER LOCATION

Description	Memorial Fee	Plaque/Flower Container Fee	Total Cost
	\$	\$	\$
Rose in Garden Bed (Standard)—1 unit	277.00	210.00	487.00
Rose in Garden Bed (Bush)—1 unit	219.00	210.00	429.00
Shrub in Garden Bed—1 unit	157.00	210.00	367.00
Wall Niche—Positions A and B—1 unit including plaque	145.00	210.00	355.00
Wall Niche—Positions C, D and E—1 unit including plaque	105.00	210.00	315.00
Flower vases are available for all classes of Wall Niches at an additional cost of \$30.00 per plaque			

LAWRENCE J. WOOF, trustee
J. F. ALLCORN, trustee
J. H. RENWICK, trustee

Cemeteries Act 1958
SCALE OF FEES

In pursuance of the powers conferred upon them by the Cemeteries Act 1958 the trustees of the Woorak Public Cemetery hereby make the following scale of fees, which shall come into operation on or on publication in the Government Gazette, whichever is the later.

As of the date of gazettal of the fees listed below all other previously gazetted fees for the Woorak Public Cemetery are rescinded to the extent to which they conflict with this scale.

	\$
Land 2.44 m x 1.22 m	50.00
Administrative Fee per Interment	30.00
Permission to build a headstone or monument	25.00

C. J. WALLIS, trustee
B. J. MELLINGS, trustee
C. V. BORGELT, trustee
G. R. G. POHLNER, trustee

Cemeteries Act 1958
SCALE OF FEES

In pursuance of the powers conferred upon them by the Cemeteries Act 1958 the trustees of the Wycheproof Public Cemetery hereby make the following scale of fees, which shall come into operation upon publication in the Government Gazette.

As of the date of gazettal of the fees listed below all other previously gazetted fees for the Wycheproof Public Cemetery are rescinded to the extent to which they conflict with this scale.

	\$
LAWN SECTION	
Land 2.44 m x 1.22 m	320.00
Sinking grave 1.83 m deep	150.00
Additional 0.3 depth	20.00
Second interment	300.00
Headstone can be arranged through Trust— Contract price plus 10%	
MONUMENTAL SECTION	
Permission to erect a headstone or monument—10% of cost with a minimum of	80.00
Land 2.44 m x 1.22 m	200.00
Sinking grave 1.83 m deep	200.00
Additional 0.3 m depth	25.00
Second interment	200.00
Child's grave	100.00
Interment of ashes in grave	100.00
Exhumation charge (when authorised)	860.00
NICHE WALL	
Interment of ashes	350.00
Plaques can be arranged through Trust—Contract price plus 10%	

BRIAN A. PALEY, trustee
E. W. MEAD, trustee
H. W. HARRISON, trustee

Dated 20 May 1997

Responsible Minister:
ROB KNOWLES
Minister for Health

SHARNE BRYAN
Clerk of the Executive Council

Melbourne City Link Act 1995
REVOCATION OF PART OF
RESERVATION

The Governor in Council, on the recommendation of the Minister for Planning and Local Government (being the Minister administering the **Melbourne City Link Act 1995**), under Section 29 (2) of the **Melbourne City Link Act 1995** revokes—

the Order in Council of 13 October 1873 (vide Government Gazette 14 November 1873) temporarily reserving land at Richmond as a Site for Public Park and Recreation in so far as the Order relates to the land shown hatched on plan numbered LEGL.97-23 lodged in the Central Plan Office.

Dated 6 May 1997

Responsible Minister:
ROBERT MACLELLAN
Minister for Planning and
Local Government

SHARNE BRYAN
Clerk of the Executive Council

Melbourne City Link Act 1995
INCREASING THE PROJECT AREA

The Governor in Council, on the recommendation of the Minister for Planning and Local Government (being the Minister administering the **Melbourne City Link Act 1995** and the Minister administering the **Planning and Environment Act 1987**), under Section 8 (1) of the **Melbourne City Link Act 1995** varies the Project area by increasing the Project area as shown hatched in turquoise on the plan numbered LEGL./97-28 lodged in the Central Plan Office.

Dated 6 May 1997

Responsible Minister:
ROBERT MACLELLAN
Minister for Planning and
Local Government

SHARNE BRYAN
Clerk of the Executive Council

Retirement Villages Act 1986
SECTION 6
Declaration of Exemption

Under the powers found in Section 6 of the **Retirement Villages Act 1986**, the Governor in Council on the recommendation of the Minister for Fair Trading declares:

Lyrebird Village owned and managed by Lyrebird Villages for the Aged Inc. ("the Owner") and situated at 8 Neerim Street, Drouin, to be an exempt village for the purposes of the following provisions of the **Retirement Villages Act 1986** ("the Act").

1. Section 19 upon condition that, before a resident enters into any residence contract, the owner or the owner's agent gives to the resident all residence documents as defined in the Act relating to the village.

2. Section 24, Subsections (2), (3), (4), (5), (6) and (7) upon condition that:

(1) A resident who signs a residence contract may at any time before the end of the period of 21 business days after signing the contract give notice to the owner that the resident wishes to rescind the contract and, where the resident has signed the notice and given it in accordance with these paragraphs, the contract is rescinded.

(2) A notice under Paragraph 2 (1) must be given to the owner or the owner's agent or left at the address for service of the owner specified in the residence contract or the address of the owner's agent within 21 clear business days after the resident signs the contract.

(3) If a resident rescinds a contract under these paragraphs the resident is entitled to the return of all moneys paid by the resident under the contract, except for the sum of \$100 or 0.2 per centum of the in-going contribution paid by the resident (whichever is the greater), which may be retained by the owner.

(4) A contract to which these paragraphs apply must contain a conspicuous notice advising the resident that the resident may before the end of 21 clear business days after the resident signs the contract give notice that the resident wishes to terminate the contract.

(5) If a contract to which these paragraphs apply does not contain the notice required by Paragraph 2 (4) a resident may rescind the contract.

(6) In these paragraphs "business days" means a day which is not a holiday within the meaning of Section 44 (3) of the **Interpretation of Legislation Act 1984**.

3. Section 33 upon conditions that the information which would have been required to be prepared and presented at the annual meeting is prepared and delivered to residents of the village (or their representatives) once a year and an annual meeting is held if a written request is received from more than 20% of the residents in the village (or their representatives).

4. Subsection (1) of Section 34 upon condition that the information which would have been required to be prepared and presented at the annual meeting is prepared and delivered to residents of the village (or their representatives) once a year.

5. Subsection (3) of Section 34 upon condition that the financial statement which would have been required to be presented at an annual meeting is prepared and delivered to the residents of the village (or their representatives) in accordance with Paragraph 4.

6. Subsection (4) of Section 34 upon condition that if a written request is received from 25% of the residents in the village (or their representatives), the financial statement referred to in Paragraph 4 will be audited by a registered company auditor.

7. Section 38 upon condition that no resident in the village is required to pay a maintenance charge which exceeds an amount calculated pursuant to any current agreement between the owner and the Commonwealth in accordance with the **Aged or Disabled Persons Care Act 1954** as amended from time to time.

8. And upon conditions that:

- (a) a copy of this exemption is given to each prospective resident at the same time such resident is given the residence documents relating to the village and to residents presently residing in the village;
- (b) a copy of this exemption is given to any person to whom it is proposed to grant an interest in the retirement village land.

Dated 13 May 1997

Responsible Minister:

JAN WADE

Minister for Fair Trading

SHARNE BRYAN
Clerk of the Executive Council

Retirement Villages Act 1986

SECTION 6

Declaration of Exemption

Under the powers found in Section 6 of the **Retirement Villages Act 1986**, the Governor in Council on the recommendation of the Minister for Fair Trading declares:

Greenhill Hostel for the Aged owned and managed by Greenhill Benevolent Society for the Aged Inc. ("the Owner") and situated in Clarence Street, Loch, to be an exempt village for the purposes of the following provisions of the **Retirement Villages Act 1986** ("the Act").

1. Section 19

- (1) in relation to short term residents occupying respite care beds made available under the terms and conditions imposed by the Commonwealth under the **Aged or Disabled Persons Care Act 1954** ("respite care resident"), upon condition that the owner complies with the terms and conditions imposed by the Commonwealth in respect to those residents; and
- (2) in relation to residents other than respite care residents upon condition that before a resident enters into any residence contract, the owner or the owner's agent gives to the resident all residence documents as defined in the Act, which relate to the village.

2. Section 24, Subsections (2), (3), (4), (5), (6) and (7) upon condition that:

- (1) A resident other than a respite care resident who signs a residence contract may at any time before the end of the period of 21 business days after signing the contract give notice to the owner that the resident wishes to rescind the contract and, where the resident has signed the notice and given it in accordance with this paragraph, the contract is rescinded.
- (2) A notice under Paragraph 2 (1) must be given to the owner or the owner's agent or left at the address for service of the owner specified in the residence contract or the address of the owner's agent within 21 clear business days after the resident signs the contract.
- (3) If a resident rescinds a contract under these paragraphs the resident is entitled to the return of all moneys paid by the

resident under the contract, except for the sum of \$100 or 0.2 per centum of the in-going contribution paid by the resident (whichever is the greater) and the accommodation costs while in residence, which may be retained by the owner.

- (4) A contract to which these paragraphs apply must contain a conspicuous notice advising the resident that the resident may before the end of 21 clear business days after the resident signs the contract give notice that the resident wishes to terminate the contract.
- (5) If a contract to which these paragraphs apply does not contain the notice required by Paragraph 2 (4) a resident may rescind the contract.
- (6) In these paragraphs "business day" means a day which is not a holiday within the meaning of Section 44 (3) of the **Interpretation of Legislation Act 1984**.

3. Section 25, Subsection (5) in relation to any monies received by the owner (as defined in the Act) comprising all or part of any ingoing contribution, where all the following events have happened in relation to that ingoing contribution:

- (a) all conditions precedent to the creation of the resident's right in favour of the person by whom or on whose behalf the ingoing contribution is paid have been fulfilled;
- (b) the person by whom or on whose behalf the ingoing contribution is paid has become immediately entitled to enter the retirement village as a resident;
- (c) if the transaction relates to a building or part of a building which has not yet been constructed or is under construction, an occupancy permit is issued in respect of that building or part of the building under the **Building Control Act 1993**;

(d) if the transaction relates to accommodation occupied by a resident who is entitled to a refund of part or all of an ingoing contribution on another person taking up or becoming entitled to take up the accommodation, the owner has paid the whole amount of the refund.

4. Section 38, upon condition that no resident in the village is required to pay a maintenance charge which exceeds an amount calculated pursuant to any current agreement between the Manager and the Commonwealth in accordance with the **Aged or Disabled Persons Care Act 1954** as amended from time to time.

5. And upon condition that a copy of this exemption is given to each prospective resident at the same time such resident is given the residence documents relating to the village and to residents presently residing in the village.

Dated 13 May 1997

Responsible Minister:

JAN WADE
Minister for Fair Trading

SHARNE BRYAN
Clerk of the Executive Council

Health Services Act 1988
AMENDMENT TO SCHEDULE 1
Amending the Name of a Hospital

Under Section 8 (1) (c) of the **Health Services Act 1988** and on the recommendation of the Minister for Health, the Governor in Council amends Schedule 1 of the Act by changing the name of "West Gippsland Hospital" to "West Gippsland Healthcare Group".

Dated 20 May 1997

Responsible Minister:

ROB KNOWLES
Minister for Health

SHARNE BRYAN
Clerk of the Executive Council

Drugs, Poisons and Controlled Substances Act 1981
AMENDMENT OF AUTHORITY TO SELL OR SUPPLY HYPODERMIC NEEDLES AND SYRINGES

The Governor in Council, acting under Section 80 (5) (b) of the **Drugs, Poisons and Controlled Substances Act 1981**, and on the recommendation of the Minister for Health, by this Order amends alters or varies the Order made by the Governor in Council on 6 December

1994 as amended altered or varied by the Orders made by the Governor in Council on 11 April 1995, 29 August 1995, 25 June 1996, 6 August 1996, and 18 February 1997 authorising the sale or supply of hypodermic needles and syringes by a specified person or organisation or specified class of persons or organisations in specified circumstances as follows:

(a) by substituting for Registration Number 100

100

100	Health, welfare, administrative and reception staff and project workers employed by the Upper Hume Community Health Service (Inc), 12 Stanley Street, Wodonga.	At the Centre during normal hours of operation and from an outreach service within the municipalities of Towong, Indigo and Alpine between the hours of 10.00 a.m. and 3.00 p.m. 7 days a week.
-----	--	---

(b) by inserting after Registration 174

175

175	Health, welfare and reception staff employed by the Royal Women's Hospital, Chemical Dependency Unit, 264 Cardigan Street, Carlton.	At the Chemical Dependency Unit between the hours of 9.00 a.m. and 5.00 p.m. Monday to Friday.
-----	---	--

(c) by inserting after Registration 175

176

176	Registered nurses employed by the Yea and District Memorial Hospital, 45 Station Street, Yea.	At the Hospital at any time.
-----	---	------------------------------

(d) by inserting after Registration 176

177

177	Registered nurses and reception staff employed by the Alexandra District Hospital, Cooper Street, Alexandra.	At the Hospital at any time.
-----	--	------------------------------

(e) by inserting after Registration 177

178

178	Health, welfare and reception staff employed by the Murrindindi Community Health Service, 3 High Street, Eildon.	At the Centre during normal hours of operation.
-----	--	---

(f) by inserting after Registration 178

179

179	Health, welfare and reception staff employed by the Murrindindi Community Health Service, 25 Murchison Street, Marysville.	At the Centre during normal hours of operation.
-----	--	---

(g) by inserting after Registration 179

180

180	Health and reception staff employed by the Otway Health and Community Services, 2-4 Pengilley Avenue, Apollo Bay.	At the Centre during normal hours of operation.
-----	---	---

(h) by inserting after Registration 180

181

181	Health, welfare and reception staff employed by the Yarram and District Health Services, 85-91 Commercial Road, Yarram.	At the Services at any time.
-----	---	------------------------------

(i) by inserting after Registration 181

182

182	Health and reception staff employed by the Wimmera base Hospital, Baillie Street, Horsham.	At the Hospital at any time.
-----	--	------------------------------

(j) by inserting after Registration 182

183

183	Health, welfare and reception staff employed by the Kirrae Health Service, Kirrae Avenue, Purnim.	At the Centre during normal hours of operation and from an outreach service.
-----	---	--

Dated 20 May 1997

Responsible Minister:
ROB KNOWLES
Minister for Health

SHARNE BRYAN
Clerk of the Executive Council

Land Act 1958
APPROVAL BY THE GOVERNOR IN
COUNCIL TO THE SALE OF CROWN
LAND BY PRIVATE TREATY

The Governor in Council, pursuant to Section 99A (1) (a) of the **Land Act 1958**, approves the sale by private treaty of the Crown land described below.

Property Address: Wade Street, Golden Square.

Crown Description: Allotment 7A, Section 30B, at Bendigo, Parish of Sandhurst.

Dated 20 May 1997

Responsible Minister:
ROGER M. HALLAM
Minister for Finance

SHARNE BRYAN
Clerk of the Executive Council

Land Act 1958
APPROVAL BY THE GOVERNOR IN
COUNCIL TO THE SALE OF CROWN
LAND BY PRIVATE TREATY

The Governor in Council, pursuant to Section 99A (1) (a) of the **Land Act 1958**, approves the sale by private treaty of the Crown land described below.

Property Address: Former Torquay water supply channel.

Crown Description: Allotment 52D, 63C, 64C, 64D and 64E, Parish of Paraparap.

Dated 20 May 1997

Responsible Minister:
ROGER M. HALLAM
Minister for Finance

SHARNE BRYAN
Clerk of the Executive Council

Land Act 1958
APPROVAL BY THE GOVERNOR IN COUNCIL TO THE SALE OF CROWN LAND BY PRIVATE TREATY

The Governor in Council, pursuant to Section 99A (1) (a) of the **Land Act 1958**, approves the sale by private treaty of the Crown land described below.

Property Address: Pearce Road, Bullarto South.

Crown Description: Allotment 5, Section 11, Township of Bullarto South, Parish of Bullarto.

Dated 20 May 1997

Responsible Minister:
ROGER M. HALLAM
Minister for Finance

SHARNE BRYAN
Clerk of the Executive Council

Land Act 1958
APPROVAL BY THE GOVERNOR IN COUNCIL TO THE SALE OF CROWN LAND BY PRIVATE TREATY

The Governor in Council, pursuant to Section 99A of the **Land Act 1958**, approves the sale of the Crown land described below.

Property Address: Thoughla Valley Road, Thoughla Valley.

Crown Description: Crown Allotment 1, Section 6, Parish of Colac Colac.

Proposed Use: Grazing of Stock.

Dated 20 May 1997

Responsible Minister:
ROGER M. HALLAM
Minister for Finance

SHARNE BRYAN
Clerk of the Executive Council


Land Act 1958
UNUSED ROAD CLOSED

The Governor in Council under Section 349 of the **Land Act 1958** and with the consent in writing of the municipality concerned closes the following unused road:

Land Act 1958
UNUSED ROADS CLOSED

The Governor in Council under Section 349 of the **Land Act 1958** and with the consents in writing of the municipalities concerned and the adjoining owners closes the following unused roads:

MUNICIPAL DISTRICT OF THE DELATITE SHIRE COUNCIL
TOOMBULLUP NORTH—The road in the Parish of Toombullup North as indicated by hatching on plan hereunder—(T258 [11 and 12]) (C101494).



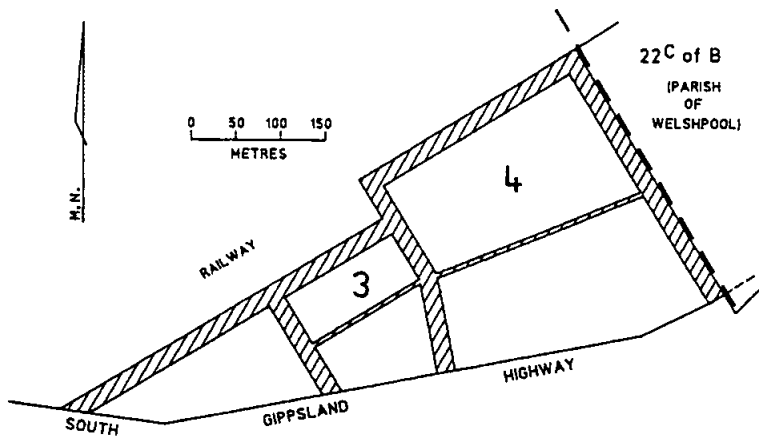
Dated 20 May 1997

Responsible Minister:
MARIE TEHAN
Minister for Conservation and
Land Management

SHARNE BRYAN
Clerk of the Executive Council

MUNICIPAL DISTRICT OF THE SOUTH GIPPSLAND SHIRE COUNCIL

HEDLEY—The road in the Township of Hedley, Parish of Welshpool as indicated by hatching on plan hereunder—(H127[1]) (P280255).

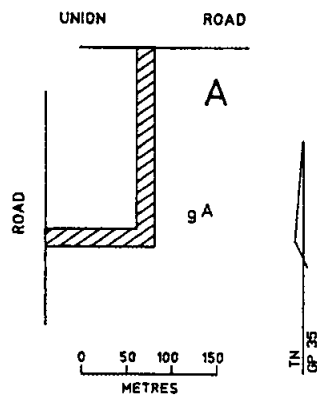


MUNICIPAL DISTRICT OF THE LA TROBE SHIRE COUNCIL

JEERALANG—The road in the Parish of Jeeralang shown as Crown Allotment 5B, Section B, on Certified Plan No. 117746 lodged in the Central Plan Office—(L10-1000).

MUNICIPAL DISTRICT OF THE GREATER SHEPPARTON CITY COUNCIL

KARRAMOMUS—The road in the Parish of Karramomus as indicated by hatching on plan hereunder—(K145[3]) (P161468).



Dated 20 May 1997

Responsible Minister:
MARIE TEHAN
Minister for Conservation and Land Management

SHARNE BRYAN
Clerk of the Executive Council

**Crown Land (Reserves) Act 1978
REVOCATION OF TEMPORARY
RESERVATIONS**

The Governor in Council under Section 10 of the **Crown Land (Reserves) Act 1978** revokes the following temporary reservations:

at BENDIGO—The temporary reservation by Order in Council of 8 November 1955 of an area of 6.576 hectares, more or less, of land in Section A, at Bendigo, Parish of Sandhurst as a site for Public Recreation, revoked as to part by Order in Council of 20 May 1958 so far only as the portion containing 562 square metres as indicated by hatching on plan published in the Victoria Government Gazette on 17 April 1997, Page 899—(Rs 7396).

CHARLTON—The temporary reservation by Order in Council of 5 October 1874 of an area of 8094 square metres of land in the Township of Charlton (formerly Allotments 1 and 2 of Section 2) as a site for State School Purposes, revoked as to part by Order in Council of 22 October 1912, so far as the balance remaining containing 7421 square metres—(Rs 8965).

RUSHWORTH—The temporary reservation by Order in Council of 11 April 1967 of an area of 3794 square metres, more or less, of land adjoining Section 25, Township of Rushworth, Parish of Moora as a site for State School Purposes—(Rs 2385).

YAUGHER—The temporary reservation by Order in Council of 14 April 1959 of an area of 1.214 hectares of land in Section A, Parish of Yaughar as a site for a Rubbish Depot—(Rs 7792).

Dated 20 May 1997

Responsible Minister:

MARIE TEHAN

Minister for Conservation and
Land Management

SHARNE BRYAN
Clerk of the Executive Council

**Crown Land (Reserves) Act 1978
REVOCATION OF TEMPORARY
RESERVATIONS**

The Governor in Council under Section 10 of the **Crown Land (Reserves) Act 1978** revokes the following temporary reservations:

CARBOOR—The temporary reservation by Order in Council of 28 January 1879 of an area of 2.023 hectares of land in Section 16, Parish of Carboor as a site for Public Purposes (State School)—(Rs 1108751).

DUNEED—The temporary reservation by Order in Council of 16 June 1873 of an area of 9738 square metres of land in Section 6, Parish of Duneed as a site for Watering and Camping Purposes, revoked as to part by Order in Council of 23 November 1993, so far as the balance remaining containing 9100 square metres—(Rs 4690).

MORDIALLOC—The temporary reservation by Order in Council of 12 January 1954 of an area of 3263 square metres of land in Section 9, Parish of Mordialloc as a site for Government Buildings—(Rs 7203).

PINE LODGE—The temporary reservation by Order in Council of 10 May 1880 of an area of 2.021 hectares of land in the Parish of Pine Lodge (formerly part of original Allotment 46) as a site for Public Purposes (State School)—(Rs 752).

PINE LODGE—The temporary reservation by Order in Council of 28 March 1916 of an area of 6298 square metres of land in the Parish of Pine Lodge as a site for a State School, in addition to and adjoining the site temporarily reserved for Public Purposes (State School) by Order in Council of 10 May 1880—(Rs 752).

TAARAAC—The temporary reservation by Order in Council of 8 January 1877 of an area of 2.023 hectares of land in the Parish of Taaraak (formerly part of Allotment 30b) as a site for Public Purposes (State School)—(Rs 21137).

WINGEEL—The temporary reservation by Order in Council of 28 June 1915 of an area of 1821 square metres of land being Crown Allotment 13, Section 1, Township of Wingeel, Parish of Hesse as a site for a Public Hall—(Rs 970).

Dated 20 May 1997

Responsible Minister:

MARIE TEHAN

Minister for Conservation and
Land Management

SHARNE BRYAN
Clerk of the Executive Council

**Crown Land (Reserves) Act 1978
NOTICE OF INTENTION**

The Governor in Council under Section 10 of the **Crown Land (Reserves) Act 1978** gives notice of intention to revoke the following temporary reservation:

MURTOA—The temporary reservation by Order in Council of 14 February 1876 of an area of 8074 square metres of land in Section 6, Township of Murtoa, Parish of Ashens (formerly part of Block 6, Parish of Ashens, at Murtoa), as a site for Public Purposes (State School), so far only as the portion containing 658 square metres shown as Crown Allotment 1A, Section 6, Parish of Ashens on Certified Plan No. 117779 lodged in the Central Plan Office—(Rs 6744).

Dated 20 May 1997

Responsible Minister:

MARIE TEHAN
Minister for Conservation and
Land Management

SHARNE BRYAN
Clerk of the Executive Council

**Crown Land (Reserves) Act 1978
NOTICE OF INTENTION**

The Governor in Council under Section 10 of the **Crown Land (Reserves) Act 1978** gives notice of intention to revoke the following temporary reservations:

NEERIM—The temporary reservation by Order in Council of 15 November 1966 of an area of 2023 square metres of land in the Parish of Neerim as a site for Public Purposes (Forest Department Purposes)—(Rs 8653).

TOOAN—The temporary reservation by Order in Council of 27 January 1891 of an area of 8094 square metres of land adjoining Crown Allotment 54 C, Parish of Tooan (formerly part of pastoral Allotment G) as a site for a State School—(Rs 35200).

Dated 20 May 1997

Responsible Minister:

MARIE TEHAN
Minister for Conservation and
Land Management

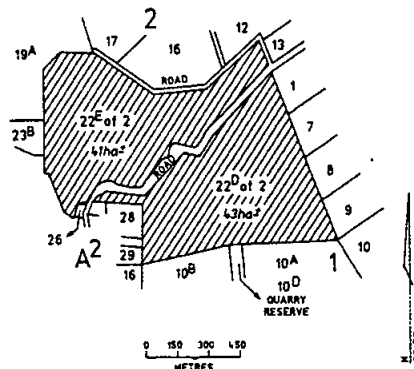
SHARNE BRYAN
Clerk of the Executive Council

**Crown Land (Reserves) Act 1978
CROWN LANDS TEMPORARILY
RESERVED**

The Governor in Council under Section 4 of the **Crown Land (Reserves) Act 1978** temporarily reserves the following Crown lands for the purposes mentioned:

**MUNICIPAL DISTRICT OF THE MOUNT
ALEXANDER SHIRE COUNCIL**

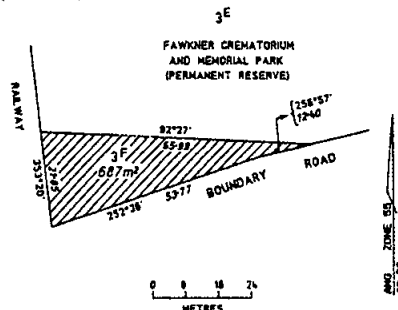
FARADAY—Public Recreation, 84 hectares, more or less, being Crown Allotments 22D and 22E, Section 2, Parish of Faraday as indicated by hatching on plan hereunder—(F7[5 and 6]) (Rs 197).



Total area of hatched portions 84ha

**MUNICIPAL DISTRICT OF THE HUME
CITY COUNCIL**

WILL-WILL-ROOK—Cemetery Purposes, 687 square metres, being Crown Allotment 3F, Parish of Will-Will-Rook as indicated by hatching on plan hereunder—(W151[A]) (Rs 8641).



Dated 20 May 1997

Responsible Minister:

MARIE TEHAN
Minister for Conservation and
Land Management

SHARNE BRYAN
Clerk of the Executive Council

**SUBORDINATE LEGISLATION ACT 1994
NOTICE OF MAKING OF STATUTORY
RULES**

Notice is given under Section 17 (2) of the **Subordinate Legislation Act 1994** of the making of the following Statutory Rules:

36. *Statutory Rule:* Pathology Services Accreditation (General) (Fees) Regulations 1997

Authorising Act: Pathology Services Accreditation Act 1984

Date of Making: 20 May 1997

37. *Statutory Rule:* Physiotherapists (Qualifications) Regulations 1997

Authorising Act: Physiotherapists Act 1978

Date of Making: 20 May 1997

38. *Statutory Rule:* Alpine Resorts (General) (Amendment) Regulations 1997

Authorising Act: Alpine Resorts Act 1983

Date of Making: 20 May 1997

39. *Statutory Rule:* Alpine Resorts (Cross Country Trail Fees) (Amendment) Regulations 1997

Authorising Act: Alpine Resorts Act 1983

Date of Making: 20 May 1997

40. *Statutory Rule:* Conservation, Forests and Lands (Infringement Notice) (Amendment) Regulations 1997

Authorising Act: Conservation, Forests and Lands Act 1987

Date of Making: 20 May 1997

41. *Statutory Rule:* Estate Agents (General Accounts and Audit) Regulations 1997

Authorising Act: Estate Agents Act 1980

Date of Making: 20 May 1997

Retail price will vary according to the number of pages in each special or periodical gazette. The table below sets out the prices that apply.

<i>Price Code</i>	<i>No. of Pages (Including cover and blank pages)</i>	<i>Price</i>
A	1-16	\$2.70
B	17-32	\$4.00
C	33-48	\$5.50
D	49-96	\$8.50
E	97-144	\$11.00
F	145-192	\$13.00
G	193-240	\$15.00
H	241-288	\$16.00
I	289-352	\$18.00
J	353-416	\$21.00
K	417-480	\$24.00
L	481-544	\$28.00

ADVERTISERS PLEASE NOTE

As from 22 May 1997

The last Special Gazette was No. 55
Dated 21 May 1997

The last Periodical Gazette was No. 2
Dated 2 September 1996

1190 G 20 22 May 1997

Victoria Government Gazette





CONTENTS

	Page
Acts of Parliament	1130
Estates of Deceased Persons	1116
Government and Outer Budget Sector Agencies Notices	1134
Notice of Making of Statutory Rules	1189
Orders in Council—	
Acts— Cemeteries; Melbourne City Link; Retirement Villages; Health Services; Drugs, Poisons and Controlled Substances; Land; Crown Land (Reserves)	1166
Private Advertisements	1116
Proclamations	1130

The Victoria Government Gazette is published by the Australian Government Publishing Service with the authority of the Government Printer for the State of Victoria
 © State of Victoria 1997
 ISSN 0819-5471

This publication is copyright. No parts may be reproduced by any process except in accordance with the provisions of the Copyright Act.

Products and services advertised in this publication are not endorsed by AGPS or the State of Victoria and neither of them accepts any responsibility for the content or the quality of reproduction. AGPS reserves the right to reject any advertising material it considers unsuitable for government publication.

Address all inquiries to the Government Printer for the State of Victoria

1 Macarthur Street
 Melbourne 3002 Victoria Australia

Subscriptions

AGPS Victorian Operations

PO Box 263

Brunswick 3056

Telephone enquiries (03) 9387 8135

Fax (03) 9387 3404

Retail Sales

Information Victoria Bookshop

356 Collins Street Melbourne 3000

Telephone enquiries 1300 366 356

Recommended Retail Price \$1.65



9 780644 457415