



# VICTORIA GOVERNMENT GAZETTE.

Published by Authority.

No. 104.]

FRIDAY, SEPTEMBER 5.

[1862.]

## LEGISLATIVE COUNCIL.

IT is hereby notified that His Excellency the Governor has this day issued a Writ for the election of a member to serve in the Legislative Council for the Central Province, in the place of the Honorable Thomas Howard-Fellows, who has retired by rotation; and that the following arrangement has been made for such election, viz.:-

Date of writ	...	1st September, 1862.
Day of nomination	...	22nd September, 1862.
Place of nomination	...	St. Paul's.
Day of polling	...	30th September, 1862.
Return of writ	...	10th October, 1862.

By Command,  
O. F. TIMINS,  
Private Secretary.

Government Offices,  
Melbourne, 1st September, 1862.

## LEGISLATIVE COUNCIL.

IT is hereby notified that His Excellency the Governor has this day issued a Writ for the election of a member to serve in the Legislative Council, for the South Province, in the place of Joseph Sutherland, Esquire, who has retired by rotation; and that the following arrangement has been made for such election, viz.:-

Date of writ	...	4th September, 1862.
Day of nomination	...	18th September, 1862.
Place of nomination	...	West Brighton.
Day of polling	...	29th September, 1862.
Return of writ	...	6th October, 1862.

By Command,  
O. F. TIMINS,  
Private Secretary.

Government Offices,  
Melbourne, 4th September, 1862.

## LEGISLATIVE ASSEMBLY.

I HEREBY notify that I have this day received a return to the Writ issued by me on the eighteenth day of August last, for the election of a member to serve in the Legislative Assembly of Victoria for the Electoral District of Sandhurst, in the place of William Dixon Campbell Denovan, Esquire, resigned; and that by the return endorsed on such Writ, it appears that

ROBERT STRICKLAND, Esquire,

was duly elected member for the said Electoral District.

FRANS. MURPHY,  
Speaker.

Legislative Assembly Chamber,  
Melbourne, 2nd September, 1862.

## NOTICE TO APPLICANTS FOR LEASES OF AURIFEROUS OR MINERAL LANDS.

MANY complaints having been made by applicants for leases of mineral and auriferous lands of the delays and expenses attending the surveys of such lands: It is hereby notified that the surveyors have been enjoined to make the surveys with all practicable speed, and that a scale of fees has been fixed by which the charges for such surveys shall be regulated in ordinary cases.

Applicants, therefore, who may meet with delays, or whose applications may not be promptly attended to in the manner prescribed by the Regulations dated the fifth day of August, 1862, are requested to communicate at once with the Secretary for Mines.

JOHN O'SHANASSY,  
For and in the absence of DR. EVANS.

Office of Mines,  
3rd September, 1862.

No. 104.—SEPTEMBER 5, 1862.—1.

## NOTICE TO MAGISTRATES AS TO ATTENDANCE AT GENERAL SESSIONS.

AS from the fact of an Act having passed last Session, the 24th section of which renders it competent for the Chairman to transact business although no other magistrate may be present, justices of the peace may be led to imagine that it is no longer expected that they should give their attendance at Courts of General Sessions, it is considered desirable to state that such is not the case. The provision referred to was inserted to prevent the delay which frequently arose in consequence of there being no magistrate but the chairman present; but not as a suggestion to magistrates to absent themselves.

While trials are going on at General Sessions it is not of so much importance that there should be many magistrates in attendance, as in that case the facts are decided by the juries, while the chairman directs the juries as to the law. But it is expected that during the hearing of appeals, as the facts have then to be determined by the court, there shall be a full attendance of the justices residing in the neighborhood of the place at which the court is held. It is desirable that the bench which has to confirm or quash convictions, should be composed of at least as many magistrates as the bench before which those convictions took place.

Police magistrates are to attend the Courts of General Sessions unless engaged elsewhere in the discharge of urgent duties. As regards the mode in which justices attending at sessions should discharge their duties, it may be pointed out that while in all questions of fact, such, for instance, as the credibility of witnesses, they ought each to form an opinion for himself, and although even in questions of law they are not bound to accept the ruling of the chairman, yet it is the practice in England, where a court is composed partly of professional and partly of lay members, to allow the former to decide any matter of law which may arise.

J. DENNISTOUN WOOD.

Crown Law Offices,  
Melbourne, 3rd September, 1862.

## LOST DEBENTURE.

LOST, in course of transit from the Colonial Secretary's Office to Launceston, Debenture No. 1, under "The South Esk Bridge Act" for the sum of £1500, dated the 14th day of March, 1862, and payable to William Henry Browne.

The document being of no use except to the rightful owner, any person who may have found the same is requested to return it to this office. And all persons to whom it may be offered for negotiation are warned against dealing with it as a document having any value.

By His Excellency's Command,  
WILLIAM HENTY.

Colonial Secretary's Office,  
Hobart Town, Tasmania, 22nd August, 1862.

## LEASING GOVERNMENT RAILWAYS, NEW SOUTH WALES.

NOTICE is hereby given that Tenders will be received at this office until the 1st November next, to be addressed to the Commissioner for Railways, Sydney, New South Wales, and marked, "Tender for Leasing Railways," from parties willing to lease the Lines of Railways in New South Wales, from Sydney to Pictou and Parrith, and from Newcastle to Singleton, in accordance with the conditions and specifications published in the Supplement to the *Government Gazette*, on 19th July instant, copies of which, with plan attached indicating the extent to which this contract applies, may be seen on application at the Office of the Department of Public Works for Victoria, at Melbourne.

W. M. ARNOLD.

Department of Public Works,  
Sydney, 31st July, 1862.

## NOTICE TO MARINERS.

THE accompanying Notice to Captains and Owners of Vessels trading with Russia is published at the request of the representative of the Russian Government in Melbourne.

Department of Trade and Customs,  
Melbourne, 3rd September, 1862.

## IMPORTANT NOTICE TO BRITISH AND OTHER CAPTAINS AND OWNERS OF VESSELS WHO TRADE WITH RUSSIA.

FROM the 1st of May of the present year 1862, it is enjoined to owners and captains of vessels arriving at Russian ports to have at the stern-post and at the stem of their vessels metal or other marks showing their draught of water in English or other feet, or in French metres. These marks must be painted in oil, and of a clear color, so as to be better visible; and in default of the indication of this measure, or in case of a false indication, if the mistake exceed a quarter of an inch to each foot of the real draught of water at the stern-post, captains and owners of vessels will be liable each time to pay a penalty of ten roubles, silver, per vessel.

JAS. DAMYON,  
V. Consul for Russia.

Melbourne,  
1st September, 1862.

## FIXED LIGHT ON BOULDER BANK, BLIND BAY, PROVINCE OF NELSON, NEW ZEALAND.

THE accompanying notice is published for the information of masters of vessels, &c.

ROBERT S. ANDERSON,  
Commissioner of Trade and Customs.

Department of Trade and Customs,  
Melbourne, 1st September, 1862.

## NOTICE TO MARINERS.

New Zealand, Province of Nelson.

## FIXED LIGHT ON BOULDER BANK, BLIND BAY.

HIS Honor the Superintendent directs it to be notified, that on the night of Monday, the fourth day of August next, and every night thereafter, upon the going away of daylight in the evening to the return of daylight in the morning, a light will be exhibited from the undermentioned lighthouse, the position and characteristics of which have been specified by John Blackett, Esq., engineer, and James Smith Cross, harbor master, of the Province of Nelson, as follows:—

Nelson Harbor Light, Blind Bay.

Nelson Lighthouse is situated on the S.W. end of the Boulder Bank, ten miles S.S.W. of Popin Island, and half a mile N. and by E. of the Powder Magazine. The light will be catadioptric from the fourth order, a fixed white light, and will be exhibited from an octagonal tower of iron, painted white, erected on the Boulder Bank. The light will be about sixty (60) feet above high water of spring tides, and will be seen in clear weather at the distance of about twelve and a half (12½) nautical miles, allowing ten (10) feet for the height of the eye, and at lesser distances according to the state of the atmosphere.

The lighthouse is situated in latitude 41° 15' 5" south, longitude 173° 17' 7" east, with the following bearings:—

Compass bearings to light, which illuminates an arc of 119½°.  
The light will be visible from W. by S. westerly, round by north to N. and by E. ½ E.  
From off Croixelles Harbor—S. 19½° W., or S. and by W. ½ W.  
From off extreme end of the Sand Spit off Cape Farewell—S. 26½° E., or S.S.E. ½ E. easterly.  
From Waimea West—N. 80° E., or E. and by N. easterly.  
The outer anchorage—The light bearing east-south-east. 6 fathoms low water.

Caution.—Masters of vessels are cautioned not to shut the light in, nor to approach within one (1) mile of the point upon which the lighthouse is erected.

The bearings are magnetic. Variation, 15° east in 1856.  
HENRY ADAMS,  
For ALFRED DOMETT,  
Provincial Secretary.

Provincial Secretary's Office,  
Nelson, 30th July, 1862.

## EMERALD HILL AND SANDRIDGE MUNICIPAL COMMONS.

## PROCLAMATION.

By His Excellency SIR HENRY BARKLY, Knight Commander of the Most Honorable Order of the Bath, Captain-General and Governor-in-Chief of the Colony of Victoria, and Vice-Admiral of the same, &c., &c., &c.

WHEREAS by *The Land Act*, 1862, it is amongst other things enacted, that when any Crown land remains unsold in or within five miles of any municipal district, or upon or within five miles of any gold field, or in or within five miles of any town not contained in any municipal district, or within any agricultural area of which at least one-fourth part has been selected, the Governor in Council may proclaim such land to be a municipal common, or a gold fields common, or a town common, or a farmers' common respectively, as the case may be: Now therefore I, Sir Henry Barkly, the Governor of Victoria, with the advice of the Executive Council, do hereby proclaim the lands hereinafter described to be Municipal Commons for all householders in the municipal districts of Emerald Hill and Sandridge respectively, that is to say:—

THE MUNICIPAL COMMON FOR ALL HOUSEHOLDERS IN THE MUNICIPAL DISTRICT OF EMERALD HILL—Being all the un-

appropriated Crown land within the municipality of Emerald Hill, and also commencing at the north-west boundary post of that municipality, by a line bearing S. 80° W., magnetic, about one mile thirty-two chains to the Yarra Yarra River; thence by that river, bearing northerly and easterly to the post aforesaid; as shown by plan deposited in the Public Lands Office, Melbourne. Approximate area, 1250 acres.—(62.B.9227.)

THE MUNICIPAL COMMON FOR ALL HOUSEHOLDERS IN THE MUNICIPAL DISTRICT OF SANDRIDGE.—Being all the unappropriated Crown land within the municipality of Sandridge, and also commencing at the north-west boundary post of that municipality, by a line bearing S. 80° W., magnetic, about one mile thirty-two chains to the Yarra Yarra River; thence by that river, bearing southerly, and the shore of Hobson's Bay, bearing easterly, to the south-west boundary post of the municipality of Sandridge; thence by the west boundary of that municipality, bearing north to the north-west boundary post aforesaid; as shown by plan deposited in the Public Lands Office, Melbourne. Approximate area, 1750 acres.—(61.C.10999.)

Given under my Hand and the Seal of the Colony, at Melbourne, this fifth day of August, in the year of our Lord One thousand eight hundred and sixty-two, and in the twenty-sixth year of Her Majesty's reign.

(L.S.) HENRY BARKLY.

By His Excellency's Command,

C. GAVAN DUFFY,  
President of the Board of Land and Works.  
GOD SAVE THE QUEEN!

## ARARAT MINING DISTRICT.

BYE-LAW TO REGULATE THE APPOINTMENT OF MANAGERS FOR THE GOLD FIELDS COMMONS IN THE ARARAT MINING DISTRICT.—[25th August, 1862.]

AT a meeting of the mining board of the mining district of Ararat, begun and holden at the Mining Board Room, Ararat, in the said district, on the twenty-fifth day of August; One thousand eight hundred and sixty-two, it is ordained by the said board as follows, that is to say:—

1. Three managers of each gold fields common situated within this mining district shall be elected by the mining board in the month of August each year, excepting the present year, when the election shall take place as soon as the board can arrange the same after this bye-law becomes law.

2. Any person recommended to nomination in writing by at least (20) twenty holders of miners' rights or business licenses, shall be eligible for election as manager for one or more of such commons, but such candidate must at his election be proposed and seconded by members of the board.

3. When such election takes place, if more than three candidates are proposed as managers for any common, a ballot shall be taken of the members of the board present, and those three who obtain the greatest number of votes shall be declared by the chairman duly elected as managers of the common for the ensuing year. The chairman shall not vote unless two or more candidates have an equality of votes, in which case he shall have a casting vote.

4. Notice shall be given by advertisement in some newspaper circulated in the district, at least fourteen days prior to the date of election, of the intention of the board to elect managers; which notice shall also state the day of election; and all recommendations of candidates must be sent in to the chairman of the mining board previous to such day.

5. In case a sufficient number of written recommendations of candidates is not sent in, or in case some of such recommendations are deemed objectionable, the members of the board shall then elect such managers as they may think desirable.

6. When a vacancy occurs in the office of manager, the board shall, as soon as convenient, proceed to fill such vacancy, in accordance with the provisions of this bye-law.

The bye-law of the 21st July, 1862, to regulate the appointment of managers of the gold fields commons in the Ararat mining district, is hereby repealed.

The undersigned members of the said mining board concurred in making the foregoing bye-law:

MAYNARD ORD,  
GEO. B. MCALPINE,  
J. Y. WAKEHAM,  
PATRICK MCGARHTH,  
THOMAS BOOTH,  
DAVID G. STEWART,  
JAMES LAW,  
JAMES CAMERON,  
EDWARD SALISBURY, Chairman.

It is hereby certified that the foregoing bye-law of the mining board for the district of Ararat has been made in the form and has been signed in the manner prescribed by law; and any person desirous to dispute the validity of such bye-law is hereby required to do so in accordance with the provisions of 21 Victoria No. 32, sec. 112.

Gazetted on the 5th day of September, 1865.

Chief Secretary's Office,  
Melbourne. JOHN O'SHANASSY.  
5842.

## LANDS TO BE PERMANENTLY RESERVED.

It is hereby notified, in pursuance of the 8th section of the Act No. 145, that it is the intention of the Governor in Council to permanently reserve from sale the lands hereinafter described, for the purposes specified in connection with each description, viz. :—

**ARARAT**—Site at Ararat to be *permanently* reserved for Roman Catholic Church purposes, pursuant to Order of 29th July, 1862.—One acre and a half, county of Ripon, parish of Ararat, allotments 11, 12, 13, 14, 15, and 16 of section 10, town of Ararat.

Lots 11 and 12: Commencing at the intersection of Barkly and Princes streets at the north-east angle of allotment 11; thence south by Princes street two chains fifty links; thence by a right-of-way, bearing west two chains; thence by allotment 10, bearing north two chains fifty links; thence by Barkly street, bearing east two chains to point of commencement.

Also allotments 13, 14, 15, and 16 of section 10: Commencing at the north-east angle of allotment 13; thence south by Princes street two chains fifty links; thence west by Moore street four chains; thence by allotment 17 north two chains fifty links; thence by a right-of-way, bearing east four chains to the point of commencement.—(62.E.776.)—Gazetted (1<sup>o</sup>) 12th August, 1862.

**ARARAT**—Site at Ararat for a General Market, to be *permanently* reserved pursuant to Order of the 29th of July, 1862.—Four acres two roods fourteen perches, county of Ripon, parish of Ararat: Commencing at the south-east angle, being the intersection of the west side of Queen street with the north side of Barkly street; bounded by lines bearing north five chains twenty-five links; thence west ten chains; thence south five chains twenty-five links; thence east four chains seventy-five links; thence north one chain sixty-two links; thence west seventy-five links; thence north two chains; thence east two chains fifty links; thence south two chains; thence west seventy-five links; thence south one chain sixty-two links; thence east four chains twenty-five links to the point of commencement.—(62.F.5201.)—Gazetted (1<sup>o</sup>) on 26th August, 1862.

**BALLAARAT EAST**—Site at Brown Hill, Ballarat East, to be *permanently* reserved for Church of England purposes, pursuant to Order of 29th July, 1862.—Two acres, more or less, county of Grant, parish of Ballarat: Commencing at the north-east angle on the south side of Brown Hill road, said point bearing S. 47° 15' W. four chains ninety-five links from the south-east angle of Brown Hill Hotel; bounded on the north-west by Brown Hill road, bearing S. 61° 57' W. four chains forty-seven links; thence S. 28° 3' E. four chains forty-seven links; thence N. 61° 57' E. four chains forty-seven links; thence N. 28° 3' W. four chains forty-seven links to the point of commencement.—(62.F.5217.)—Gazetted (1<sup>o</sup>) 12th August, 1862.

**CASTLEMACHINE**—Site at Castlemaine for Evangelical Lutheran Church purposes, to be *permanently* reserved, pursuant to Order of 5th August, 1862, town of Castlemaine, parish of Castlemaine, and county of Talbot.—Two acres, being portion of block 29, town of Castlemaine: Commencing at the north-east corner of said block; bounded on the north by Wimble street, bearing west four chains; thence on the west by allotments 8 and 17 said block, bearing south five chains; thence on the south by Parker street, bearing east four chains; thence on the east by Hargraves street, bearing north five chains to the point of commencement.—(62.F.5149.)—Gazetted (1<sup>o</sup>) on 19th August, 1862.

**DRUMBORG**—Site at Drumborg to be *permanently* reserved for Roman Catholic Church purposes, pursuant to Order of 29th July, 1862.—Two acres, comprising allotment 37 and part of allotment 36, parish of Drumborg and county of Normanby: Commencing at the north-east angle of allotment 37; thence bounded on the north side by a road one chain wide, bearing west seven chains twenty-two links; thence on the west side by part of allotment 38, bearing south two chains ninety-six links; thence on the south side by part of allotment 36, bearing east six chains thirty-seven links; thence on the east side by a road three chains wide leading from Portland to Hamilton, bearing N. 16° E. three chains eight links to the point of commencement.—(61.D.1015.)—Gazetted (1<sup>o</sup>) 12th August, 1862.

**EMERALD HILL**—Site at Emerald Hill for a Church of England School, to be *permanently* reserved pursuant to Order of the 15th of July, 1862.—Two roods, county of Bourke, parish of South Melbourne, being part of allotments 16 and 17, and allotment 18, township of Emerald Hill: Commencing at the north-east angle of the parsonage reserve; bounded on the east by Saint Luke street, bearing N. 28° W. one chain twenty-five links; on the north by Coventry street, bearing S. 62° W. four chains; on the west by Clarendon street, bearing S. 28° E. one chain twenty-five links; and on the south by the parsonage reserve, bearing N. 62° E. four chains to the point of commencement.—(62.F.4210.)—Gazetted (1<sup>o</sup>) on 26th August, 1862.

**KOROROIT**—Site at Kororoit to be *permanently* reserved from sale for Roman Catholic Church purposes, pursuant to Order of the 29th of July, 1862.—In Yangardook parish and county of Bourke, One acre two roods, being portion of allotment 10, section 7, parish of Yangardook: Commencing at the north angle, being a point on the south side of the main road from Gisborne and Bacchus Marsh to Melbourne, and bearing N. 49° 27' W. fourteen chains from the north point of intersection of the Kororoit Creek with the south side of the before-named road; bounded by a line bearing S. 40° 33' W.

five chains; thence by a line bearing S. 49° 27' E. four chains; thence by a line bearing N. 40° 33' E. two chains fifty links; thence by the portion already reserved for a school site, bearing N. 49° 27' W. two chains; thence by the said school site, bearing N. 40° 33' E. two chains fifty links; thence along the south side of the aforesaid Gisborne and Melbourne road, bearing N. 49° 27' W. two chains to the point of commencement.—(61.D.3215.)—Gazetted (1<sup>o</sup>) on 29th August, 1862.

**MERINO**—Site at Merino to be *permanently* reserved for Roman Catholic Church purposes, pursuant to Order of 29th July, 1862.—Two acres, comprising allotments 7, 8, 9, and 10 of section 6, township of Merino, parish of Merino, and county of Normanby: Commencing at the south-west corner of said section; bounded on the west by east side of Annesley street, bearing N. 5° W. four chains; thence on the north by allotment 6, said section, bearing N. 85° E. five chains; thence on the east by a line bearing S. 5° E. four chains; thence on the south by the north side of Maud street, bearing S. 85° W. five chains to the point of commencement.—(61.C.2722.)—Gazetted (1<sup>o</sup>) 12th August, 1862.

**PENSHURST**—Site in the township of Penshurst, parish of Boraboram, and county of Villiers, to be *permanently* reserved for Roman Catholic Church purposes, pursuant to Order of 29th July, 1862.—Two acres, comprising allotments 1, 2, 3, and 4 of section 1: Commencing at the north-east corner of said section; bounded on the north side by the south side of Cobb street, bearing west four chains; thence on the west side by allotment 5, said section, bearing south five chains; thence on the south side by the north side of Ritchie street, bearing east four chains; thence on the east side by the west side of Kennedy street, bearing north five chains to the point of commencement.—(61.C.2724.)—Gazetted (1<sup>o</sup>) 12th August, 1862.

**SANDHURST (near)**—Land to be *permanently* reserved from sale for the use of the Bendigo Water Works Company, subject to certain conditions, pursuant to Order of 25th August, 1862.—County unnamed: Commencing at a point bearing west sixty chains from the north-west angle of Mandurang village reserve; thence west twenty-five chains; thence N. 80° W. one hundred and ninety chains; thence S. 5° E. one hundred and fifteen chains; thence S. 83° E. seventy chains; thence S. 55° E. one hundred chains; thence S. 52° E. one hundred and sixty chains; thence S. 37° E. one hundred and thirty-six chains; thence east twenty-five chains; thence north fifty-five chains; thence N. 40° W. two hundred and ninety chains; thence north eighty chains to the point of commencement. Approximate area, 4270 acres.—(62.F.4000.)—Gazetted (1<sup>o</sup>) on 29th August, 1862.

**ST. ARNAUD**—Site at St. Arnaud to be *permanently* reserved for a combined Denominational school, pursuant to Order of 29th July, 1862.—One acre two roods, portion 2 of section M, in the township of St. Arnaud: Commencing at the north-east angle of said portion 2, bearing N. 40° 47' W. two chains from the north-east angle of said section M; bounded on the east by a line bearing S. 49° 13' W. five chains; on part of the south by Changarnier street, bearing N. 40° 47' W. two chains; on part of the west by land formerly set apart for the combined Denominational school, bearing N. 49° 13' E. two chains fifty links; on the remainder of the south by the said school, bearing N. 40° 47' W. two chains; on the remainder of the west by a line bearing N. 49° 13' E. two chains fifty links; and on the north by McMahon street, bearing S. 40° 47' E. four chains to the point of commencement.—(62.E.645.)—Gazetted (1<sup>o</sup>) 12th August, 1862.

**ST. KILDA**—MUNICIPAL ABATTOIRS.—Two sites (to be *permanently* reserved from sale pursuant to Order of 16th June, 1862), for abattoirs in connection with the municipal district of St. Kilda.

**No. 1 Site.**—Two acres twenty perches, parish of South Melbourne, county of Bourke, near Point Ormond: Commencing at a point on the west side of Barkly street intersected by the north bank of a creek; thence by the west side of Barkly street north five chains; thence west four chains; thence south five chains fifty links to the north bank of creek; thence easterly by that creek four chains ten links to the point of commencement.

**No. 2 Site.**—County of Bourke, parish of Prahran, two acres three roods twenty perches: Commencing at a point on the east side of Barkly street intersected by the north bank of a creek; thence by the east side of Barkly street north four chains eighty links; thence east nine chains sixty links; thence south one chain fifty links to the north-west side of Byron street; thence by that side of Byron street south-westerly forty links to a creek; thence by that creek south-westerly ten chains fifteen links to the point of commencement.—(62.F.4049.)—Gazetted, *first*, on 8th August, 1862.

**WEDDERBURN**—Site at Wedderburne, Mount Korong, to be *permanently* reserved for Wesleyan Church purposes, pursuant to Order of 29th July, 1862.—Two acres, being portion of section H: Commencing at the north angle of said section; bounded on the north-east by High street, bearing S. 35° 29' E. four chains; on the southward by allotments 2 and 1, said section, bearing S. 54° 31' W. five chains; on the west by a line bearing N. 35° 29' W. four chains; and on the north-west by Chapel street, bearing N. 54° 31' E. five chains to the point of commencement.—(62.F.5148.)—Gazetted (1<sup>o</sup>) 12th August, 1862.

C. GAVAN DUFFY.

Lands and Survey Office,  
Melbourne.

## LANDS TEMPORARILY RESERVED.

**I**T is hereby notified, in pursuance of the 9th section of the Act No. 145, that the Governor in Council has temporarily reserved from sale the lands hereinafter described for the several purposes specified in connection with each description, viz. :—

**BUNG BONG**—Site at Bung Bong for Church of England purposes, temporarily reserved by Order of the 29th of July, 1862.—Two acres, county of Talbot, parish of Bung Bong: Commencing at the north-east angle of the town reserve; bounded on the east by a road bearing south three chains seventy-one links; on the south-east by a road bearing S. 32° 35' W. three chains eleven links; on the south by a line bearing west one chain thirty-eight links; on the west by a line bearing north six chains eighty-four links; and on the north by a road bearing east three chains thirty-eight links to the point of commencement.—(62.F.106.)—Gazetted (1°) on 29th August, 1862.

**CASTLE DONNINGTON**—Site for Roman Catholic Church purposes at Castle Donnington, temporarily reserved from sale by Order in Council of 12th August, 1862.—Two acres, county unnamed, parish of Castle Donnington: Commencing at the south-east angle, being a point bearing S. 69° W. one chain fifty links from the south-west angle of allotment 8, section 9; bounded on the south by a prolongation of Rutherford street, bearing S. 69° W. four chains; on the west by a line bearing N. 21° W. five chains; on the north by a line bearing N. 69° E. four chains; and on the east by Splatt street, bearing S. 21° E. five chains to the point of commencement.—(62.E.3776.)—Gazetted (1°) on 22nd August, 1862.

**CAVENDISH**—Site for Presbyterian Church purposes at Cavendish, temporarily reserved from sale by Order in Council of 15th July, 1862.—One acre two roods twenty-one perches, county of Dundas, parish of Cavendish, being allotments 1, 2, and 10 of section 10, township of Cavendish: Commencing at the north-west angle of allotment 3, section 10; bounded on the east by allotment 3, bearing south six chains, more or less, to the Wannan River; on the south by the Wannan River, bearing westerly three chains, more or less, to a point bearing south of the north-west angle of allotment 1; on the west by Tulloh street, bearing north five chains twenty links; and on the north by Bunbury street, bearing east three chains to the point of commencement.—(62.F.3471.)—Gazetted (1°) on 22nd August, 1862.

**CHEWTON**—Site at Chewton for Police purposes, temporarily reserved from sale by Order in Council of 15th July, 1862.—Two roods twenty-five perches, county of Talbot, parish of Chewton, being allotment 75, section F: Commencing at the north-east angle of allotment 73; bounded on the east by a road, bearing N. 24° 43' W. one chain forty-eight links; on the north-east by a road, bearing N. 81° W. one chain thirty links; on the north by a road, bearing S. 65° 17' W. one chain ninety-seven links; on the west by allotments 2, 3, and part of 4 of section F, bearing S. 24° 43' E. two chains seventeen links; and on the south by allotments 74 and 73, bearing N. 65° 17' E. two chains four links to the point of commencement.—(62.F.3914.)—Gazetted (1°) on 20th August, 1862.

**CRANBOURNE**—Site for Police purposes at Cranbourne, temporarily reserved from sale by Order in Council of 16th June, 1862.—One acre and a half, county of Mornington, parish of Cranbourne, situate on south side of Sladen street: Commencing at the north-east angle, being a point bearing south two chains from the south-east angle of allotment 7, section 17, Cranbourne; bounded on the east by a prolongation of the west side of Codrington street, bearing south five chains; on the south by a line bearing west three chains; on the west by a line bearing north five chains; and on the north by Sladen street, bearing east three chains to the point of commencement.—(62.F.3810.)—Gazetted (1°) on 22nd August, 1862.

**EMERALD HILL**—Site at Emerald Hill for Baptist Church purposes, temporarily reserved by Order of the 12th of August, 1862.—One rood thirty-one perches, county of Bourke, parish of South Melbourne, being allotments 11 and 12, block 39, town of Emerald Hill: Commencing at the north-east angle of allotment 13, section 39; bounded on the east by Howe crescent, being a curved line having a radius of eight chains twenty-five links, bearing north-westerly, length of arc two chains ten links; bounded on the north by allotment 10, bearing S. 38° 45' W. two chains fifty links; on the west by a right-of-way, being a curved line having a radius of five chains fifteen links, bearing south-easterly, length of arc one chain forty-six links; on the south by allotment 13, bearing N. 53° 20' E. two chains fifty links to the point of commencement.—(62.F.6696.)—Gazetted (1°) on 29th August, 1862.

**EMERALD HILL**—Site at Emerald Hill for Presbyterian Church purposes, temporarily reserved by Order of the 12th of August, 1862.—One acre, county of Bourke, parish of South Melbourne, being allotments 16, 17, 18, and 19, block 15, Emerald Hill: Commencing at the north-east angle of allotment 3, being the north-east angle of the National School reserve; bounded on the east by allotment 15, bearing N. 32° W. two chains fifty links; on the north by Dorcas street, bearing S. 62° W. four chains; on the west by Clarendon street, bearing S. 28° E. two chains fifty links; and on the south by the National School reserve, bearing N. 62° E. four chains to the point of commencement.—(62.F.5671.)—Gazetted (1°) on 29th August, 1862.

**FITZ ROY GARDENS**—Land at East Melbourne, known as Fitz Roy square, for public gardens to be designated "Fitz Roy Gardens," temporarily reserved from sale, and the management thereof vested in the Board of Land and Works, by Order of the 12th of August, 1862.—Sixty-four acres two roods, county of Bourke, parish of North Melbourne: Commencing at the south-east angle, being a point bearing west one chain fifty

links from the south-west angle of block 15, East Melbourne; bounded on the east by Clarendon street, bearing north thirty chains; on the north by Albert street, bearing west twenty-one chains fifty links; on the west by Lansdowne street, bearing south thirty chains; and on the south by Wellington parade, bearing east twenty-one chains fifty links to the point of commencement.—(62.E.5236.)—Gazetted (1°) on 29th August, 1862.

**GISBORNE**—Site for Public Gardens and Recreation Ground at Gisborne, temporarily reserved from sale by Order in Council of 12th August, 1862.—Forty-four acres two roods twenty-eight perches, more or less, county of Bourke, parish of Gisborne: Commencing at a point where the east side of the bridge on the main Mount Alexander road intersects the western branch of the Saltwater River; thence N. 45° 25' E. eighteen chains fifty links; thence S. 39° 28' E. twenty-three chains; thence S. 27° 28' W. fourteen chains, more or less, to the western branch of the Saltwater River; thence by that river westerly and northerly to the point of commencement.—(62.F.4230.)—Gazetted (1°) on 22nd August, 1862.

**HAMILTON**—Site for a Savings Bank at Hamilton, temporarily reserved from sale by Order in Council of 12th August, 1862.—One rood, county of Dundas, parish of North Hamilton: Commencing at the north angle of allotment 8, section 4, Hamilton; bounded on the north-east by Brown street, bearing S. 41° E. one chain twenty-five links; on the south-east by a line bearing S. 49° W. two chains; on the south-west by part of allotment 7, bearing N. 41° W. one chain twenty-five links; and on the north-west by Lonsdale street, bearing N. 49° E. two chains to the point of commencement.—(62.F.3524.)—Gazetted (1°) on 22nd August, 1862.

**INGLEWOOD**—Site for Market purposes at Inglewood, temporarily reserved from sale by Order in Council of 12th August, 1862.—Two acres two roods twenty-four perches, county unnamed, parish of Inglewood: Commencing at the north-east angle, being a point bearing S. 57° 33' W. thirty-three feet from the north-west angle of allotment 16, section 5, town of Inglewood; thence S. 57° 33' W. three hundred and thirty feet; thence by Verdun street S. 32° 27' E. three hundred and ninety-six feet; thence N. 43° 46' E. three hundred and forty-one feet and three-quarters; thence by a right-of-way, bearing N. 32° 27' W. three hundred and seven feet to the point of commencement.—(62.E.4076.)—Gazetted (1°) on 22nd August, 1862.

**LANCFIELD**—Site at Lancefield for Wesleyan Church purposes, temporarily reserved from sale by Order in Council of 15th July, 1862.—One acre three roods, county of Bourke, parish of Lancefield, being allotments 1, 2, 3, 4, 5, 6, and 13, block 55: Commencing at the north-west angle of allotment 7; bounded on the north by High street, N. 75° W. three chains fifty links; on the west by a street, bearing S. 15° W. five chains; on the south by Dunsford street, bearing S. 75° E. three chains fifty links; and on the east by allotments 14 and 7, bearing N. 15° E. five chains to the point of commencement. Bearings are taken from the true meridian.—(62.F.4125.)—Gazetted (1°) on 20th August, 1862.

**LINTON'S**—Site at Linton's for Church of England purposes (in lieu of the site reserved on the 2nd of July, 1861), temporarily reserved by Order of the 5th of August, 1862.—One acre, county of Grenville, parish of Argyle, situate at the junction of Kent street and Gillespie street, being in lieu of the land previously set apart for those purposes on 16th July, 1861: Commencing at the junction of the east side of Kent street with the north side of Gillespie street; bounded on the west by Kent street, bearing N. 20° 49' E. three chains thirteen links; on the north by a line bearing S. 69° 11' E. two chains ninety-six links; on the east by a line bearing S. 20° 49' W. three chains sixty-two links; and on the south by Gillespie street, bearing N. 59° 47' W. three chains to the point of commencement.—(62.E.3443.)—Gazetted (1°) on 29th August, 1862.

**MELBOURNE**—Site for a Sailors' Home at Melbourne, temporarily reserved from sale by Order in Council of 12th August, 1862 (in lieu of the site previously reserved for the same purpose, and described in page 918 *ante*), subject to the condition that a suitable building be erected thereon within twelve months after this notification.—Twenty-nine perches, county of Bourke, parish of North Melbourne, being part of section 16 B, town of Melbourne: Commencing at the south-east angle of said site, bearing N. 28° W. three chains fifty-nine links from the south-east angle of said section 16 B; bounded on the south by Spencer street, bearing N. 28° W. sixty feet; on the west by Station place, one chain wide, bearing N. 62° E. one hundred and thirty-two feet; on the north by a line bearing S. 28° E. sixty feet; and on the east by a line bearing S. 62° W. one hundred and thirty-two feet to the point of commencement.—(62.F.4998.)—Gazetted (1°) on 22nd August, 1862.

**MORDIALLOC AND SOUTH MOORABBIN**—Site for a Public Cemetery for Mordialloc and South Moorabbin, temporarily reserved by Order of the 5th of August, 1862.—Two acres two roods, county of Bourke, parish of Moorabbin, situate in the reserve known as the Spring reserve: Commencing at the north-east angle of the reserve, being a point bearing south six chains from the south-east angle of the Presbyterian Church reserve; bounded on the north by a line bearing west five chains; on the west by a line bearing south five chains; on the south by a line bearing east five chains; and on the east by a road bearing north five chains to the point of commencement.—(62.F.5217.)—Gazetted (1°) on 29th August, 1862.

**MYRTLEFORD**—Site at Myrtleford for Wesleyan Church purposes, temporarily reserved from sale by Order in Council of 15th July, 1862.—Three roods twenty-four perches, county unnamed, parish of Myrtleford, being allotments 11, 12, 13, of block 4, township of Myrtleford: Commencing at the south-east angle of allotment 10; bounded on the north by allotment 10, bearing N. 46° 12' W. three chains; on the west by allot-

ment 14, bearing S. 43° 48' W. three chains; on the south by Clyde street, bearing S. 46° 12' E. three chains; and on the east by Albert street, bearing N. 43° 48' E. three chains to the point of commencement.—(62.E.3920).—Gazetted (1°) on 26th August, 1862.

**NUNAWADING**—Site for Wesleyan Church purposes at Nunawading, temporarily reserved from sale by Order in Council of 16th June, 1862.—Two acres, county of Bourke, parish of Nunawading, being part of portion 105: Commencing at the north-west angle, being a point bearing north fifteen chains fifty links from the north-west angle of the Church of England reserve; bounded on the north by a road bearing east four chains; on the east by a line bearing south five chains; on the south by a line bearing west four chains; and on the west by a road bearing north five chains to the point of commencement.—(62.E.3921).—Gazetted (1°) on 22nd August, 1862.

**RICHMOND**—Site at Richmond for a Manure Depot for Richmond (in lieu of the site previously set apart for that purpose), temporarily reserved from sale by Order in Council of 15th July, 1862, subject to the condition that measures be taken by the municipal council of Richmond to render innocuous and innocuous the night-soil and other refuse deposited thereat.—One rood twenty-four perches, county of Bourke, parish of Jika Jika: Commencing at the north-west angle of the reserve, being a point bearing south six chains from the intersection of the east side of Burnley street with the south side of the Hawthorn branch of the Melbourne railway; thence east two chains, south two chains, west two chains; thence north two chains by Burnley street to the point of commencement.—(62.E.3557).—Gazetted (1°) on 26th August, 1862.

**SEBASTOPOL HILL**—Site at Sebastopol Hill for Church of England School purposes, temporarily reserved by Order of the 5th of August, 1862.—One acre, county of Grenville, parish unnamed, situate on the east side of the main road from Ballarat to Smythesdale: Commencing at the intersection of the south side of the Smythesdale road with the west side of the road from Ballarat to Sebastopol; thence by the said side of road bearing S. 9° 7' E. seventy-four chains seven links; thence S. 2° 44' E. ten chains thirteen links; thence crossing the road at right angles to the last line two chains to the north-west angle of the School reserve; bounded on the north by a line bearing N. 37° 16' E. four chains; on the east by a line bearing S. 2° 44' E. two chains fifty links; on the south by a line bearing S. 87° 16' W. four chains; and on the west by the road to Ballarat, bearing N. 2° 44' W. two chains fifty links to the point of commencement.—(61.D.9131).—Gazetted (1°) on 29th August 1862.

**SMYTHESDALE**—Site at Smythesdale for a Town Hall, temporarily reserved from sale by Order in Council of 15th July, 1862.—County of Grenville, parish of Smythesdale, being allotments 2, 3, and 4 of block 41, in the township of Smythesdale: Commencing at the north-east angle of allotment 5; bounded on the east by Burke street, bearing N. 20° 19' E. one chain forty-eight links; on the north by part of the market reserve, bearing N. 69° 41' W. two chains twelve links; on the west by King street, bearing S. 20° 19' W. one chain forty-eight links; and on the south by allotment 5, bearing S. 69° 41' E. two chains twelve links to the point of commencement.—(62.F.2917).—Gazetted (1°) on 26th August, 1862.

**TALBOT**—Site for Public Gardens at Talbot, temporarily reserved from sale by Order in Council of 15th July, 1862, subject to certain conditions.—Sixty-three acres three roods fourteen perches, county of Talbot, parish of Amherst, being allotments A, B, C, D, E, F, G, H, I, J, K, L of section 3.

No. 1. Thirty-six acres three roods thirty-one perches, allotments A, B, C, D, E, F, G: Commencing at the south-west corner of allotment 32, section 3; bounded on the east by allotment 32 and a line bearing north eleven chains twelve links; on the north by a line bearing west nineteen chains; on the west by a road one chain wide, bearing south twenty-five chains forty links; and on the south-east by a road one chain fifty links wide, bearing N. 68° 30' E. six chains eighty-eight links, N. 43° 20' E. nine chains six links, N. 43° 5' E. seven chains twenty-three links, and N. 61° 47' E. one chain one link to the point of commencement.

No. 2. Twenty-six acres three roods twenty-three perches, allotments H, I, J, K, L: Commencing at the north-west corner of allotment 33, section 3; bounded on the east by allotments 33, 34, 35, 36, and 37, bearing south twenty-two chains twenty-eight links; on the south by a line bearing west twenty chains; on the west by part of allotment 18, bearing north seven chains sixty links; on the north-west by a road one chain fifty links wide, bearing N. 68° 30' E. eight chains eighty links, N. 43° 28' E. nine chains thirty-six links, and N. 43° 5' E. seven chains six links to the point of commencement.—(62.E.4310).—Gazetted (1°) on 22nd August, 1862.

**TERANG**—Site for Roman Catholic Church purposes at Terang, temporarily reserved from sale by Order in Council of 16th June, 1862.—One acre two roods, county of Hampden, parish of Terang, being allotments 7, 8, and 9 of block 9A, township of Terang: Commencing at the north-east angle of allotment 6; bounded on the north by Daynes street, bearing east three chains; on the east by Lyons street, bearing south five chains; on the south by High street, bearing west three chains; and on the west by allotment 6, bearing north five chains to the point of commencement.—(62.E.3777).—Gazetted (1°) on 23rd August, 1862.

**WAREEK**—Site for Roman Catholic Church purposes at Wareek, temporarily reserved from sale by Order in Council of 12th August, 1862.—Two acres, county unnamed, parish of Wareek: Commencing at a point on the road forming the northern boundary of allotment 24, section 2, Wareek, where said road is intersected by the north-west side of the road from No. 104.—SEPTEMBER 5, 1862.—2.

Avoca to Dunolly; bounded on the east by a line bearing north five chains; on the north by a line bearing west four chains; on the west by a line bearing south five chains; and on the south by a road bearing east four chains to the point of commencement.—(62.F.3345).—Gazetted (1°) on 22nd August, 1862.

**WINDERMERE**—Land at Windermere for access to water, temporarily reserved from sale by Order in Council of 15th July, 1862.—Forty acres, county of Grenville, parish of Windermere, being part of allotment 9, section 9: Commencing at the north-west angle of allotment 8, section 9; bounded on the north by allotment 1, section 9, bearing west twenty chains; on the west by a road, bearing south twenty chains; on the south by a line bearing east twenty chains; and on the east by part of allotment 8, bearing north twenty chains to the commencing point.—(62.E.3668).—Gazetted (1°) on 26th August, 1862.

**WOODEND**—Addition to the public Cemetery at Woodend, temporarily reserved by Order of the 29th of July, 1862.—Thirty perches, county of Dalhousie, parish of Woodend: Commencing at the south angle of the present Cemetery reserve, being a point on the north-east side of Owen street; thence north by the present eastern boundary of Cemetery, bearing north fifteen chains forty-eight links; thence by Buckland street, bearing N. 45° 15' E. seventeen links; thence by East street, bearing south fifteen chains sixty-six links; thence by Owen street, bearing N. 44° 45' W. seventeen links to the point of commencement.—(62.E.3833).—Gazetted (1°) on 29th August, 1862.

Lands and Survey Office,  
Melbourne.

C. GAVAN DUFFY.

#### TEMPORARY RESERVATION OF LANDS TO BE REVOKED.

NOTICE is hereby given, in accordance with the 9th clause of *The Land Act, 1862*, that the temporary reservation of the lands hereinafter mentioned will be revoked upon the expiration of four weeks from the dates specified below, viz.:

**LINTON'S**—The site for Church of England purposes at Linton's, described in the *Gazette*, page 1352 of 1861, will, pursuant to the Order of the Governor in Council of 5th August, 1862, stand revoked upon the expiration of four weeks from the 29th August, 1862.

**MELBOURNE**—The site for a Sailors' Home at Melbourne, described in the *Gazette*, page 918 *ante*, will, pursuant to Order of the Governor in Council of 12th August, 1862, stand revoked upon the expiration of four weeks from the 22nd of August aforesaid.

Lands and Survey Office,  
Melbourne.

C. GAVAN DUFFY.

#### VICTORIA ROAD, BEECHWORTH.

A PLAN showing the prolongation of Loch street, in the municipal district of Beechworth, with the proposed breadth of the carriage and foot ways thereof, having been submitted to the Governor in Council, in accordance with the 12th clause of the Act of Council 18 Victoria No. 14, His Excellency, with the advice of the Executive Council, has, by an Order made on the 19th of August, 1862, designated such prolongation Victoria road, and has fixed and declared the breadth of such carriage and foot ways, and the distance from the outer edge of such footways within which it shall not be lawful to erect any building or fence, to be as follows, that is to say:—

VICTORIA ROAD, extending from the eastern side of the main Sydney road through suburban allotment 3 and suburban allotment 2 of section A, parish of Beechworth: width of carriage-way, 75 feet; width of footways on each side, 12 feet; total width of road, 99 feet.

Lands and Survey Office,  
Melbourne.

C. GAVAN DUFFY.

5125.

#### ASSESSMENT ON STOCK, 1860.

IN the Assessment List for the second half of the year 1860, published in the *Gazette* of 28th November, 1860, the undermentioned run has been erroneously entered twice in the Portland Bay division (pages 2291, 2292).

The second instance in which it occurs should be cancelled, viz.:

Narnbool Run, S. Wilson, £100 16s. 8d.

Lands and Survey Office,  
Melbourne, 5th September, 1862.

C. GAVAN DUFFY.

#### MEDICAL BOARD OF VICTORIA.

##### REGISTRATION OF MEDICAL PRACTITIONERS.

(Under the provisions of the Act 25 Victoria No. 158.)

NOTICE is hereby given that, on and after Friday, the 5th September proximo, the Medical Board of Victoria will sit for the purpose of receiving applications for registration under the provisions of the Medical Practitioners Act of 1862, at the offices of the Medical Department, Melbourne, on the first Friday in each month, from Two to Four o'clock p.m.

By Order of the Board,

FRED. W. THOMAS,  
Secretary.

Medical Board of Victoria,  
Melbourne, 29th August, 1862.

NOTICE OF APPLICATIONS FOR LEASES FOR NOVEL INDUSTRIAL ENTERPRISES, UNDER THE 47TH SECTION OF "THE LAND ACT, 1862."  
 It is hereby notified, in pursuance of the 47th section of *The Land Act, 1862*, that applications have been forwarded to the Board of Land and Works, by the several persons named in the following schedule, for leases of the portions of Crown lands described therein, for the purposes of establishing the several enterprises therein specified, under the provisions and subject to the conditions prescribed in the 47th and 48th sections of the said Act.  
 Lands and Survey Office,  
 Melbourne, 15th August, 1862.

C. GAVAN DUFFY,  
 President of the Board of Land and Works.

Name of Applicant.	County.	Parish or Block.	Section.	Allotment.	Area.	Description.	Purpose.	Years.	Remarks.
1. John Radden-berry	Greenville	Scarsdale	...	...	A. R. P. 30 0 0	Commencing at a point on the west bank of Smartfield's Creek, immediately opposite and one hundred links from the south-west corner of allotment 16, parish of Scarsdale; bounded on the north by a line bearing N. 68° 30' W. twenty chains; on the west by a line bearing S. 21° 30' W. fifteen chains; on the south by a line bearing S. 68° 30' E. twenty chains; and on the east by a line bearing N. 21° 30' E. fifteen chains to commencing N. 53° W. fifteen chains thirty-eight links, N. 37° E. six chains fifty links and S. 53° E. fifteen chains thirty-eight links. From a peg marked T1, situated ten chains south from the north-west corner of the north boundary of Redbank, the north-east corner of the area applied for bears N. 60° W. two chains forty-three links.	For the cultivation of the vine, olive, mulberry, and hop	...	About 90 acres within Linton and Bruce's Gold Field Common.
2. Patrick Murmane	Unnamed	Redbank	...	...	10 0 0	From north-east corner S. 37° W. six chains fifty links N. 53° W. fifteen chains thirty-eight links, N. 37° E. six chains fifty links and S. 53° E. fifteen chains thirty-eight links. From a peg marked T1, situated ten chains south from the north-west corner of the north boundary of Redbank, the north-east corner of the area applied for bears N. 60° W. two chains forty-three links.	For a vineyard	20	
3. James Elliot Blake	Bourke	Holden	18	part of allot. B	30 0 0	Commencing ten chains south of the north-east corner of Bald Hill section; thence west thirty chains, south ten chains, east thirty chains, and north ten chains to the point of commencement.	For vineyard purposes	30	
4. Thomas H. Bear	Bourke	Holden	18	part of allot. B	30 0 0	Commencing twenty chains south of the north-east corner of Bald Hill section; thence west thirty chains, thence south ten chains, east thirty chains, and north ten chains to the point of commencement.	For vineyard purposes	30	Within Ratesford and Holden Farmers' Common.
5. George W. Knight	Bourke	Holden	18	part of allot. B	30 0 0	Commencing at the north-east corner of Bald Hill section; thence west thirty chains, south ten chains, east thirty chains, and north ten chains to the point of commencement.	For vineyard purposes	30	
6. John V. A. Bruce	Bourke	Holden	18	part of allot. B	30 0 0	Commencing at thirty chains south of the north-east corner of the Bald Hill section; thence west thirty chains, south ten chains, east thirty chains, and north ten chains to the point of commencement.	For vineyard purposes	30	
7. William Turner, jun.	Mornington	Mooroolbark	part of 11	...	30 0 0	Commencing at a point about fifteen chains south from north-west angle of section 11; thence east fifteen chains; thence south twenty chains, west fifteen chains, and north twenty chains to the point of commencement.	Vineyard.	...	
8. James Sales Cap-piter	Mornington	Mooroolbark	part of 11	...	30 0 0	Commencing at a point about thirty-five chains south from north-west angle of section 11; thence east fifteen chains, south twenty chains, west fifteen chains, and north twenty chains to the point of commencement.	Vineyard.	...	
9. Henry Hopwood	Rodney	Echuca	...	...	30 0 0	Commencing at a point one hundred and seven rods, bearing E. 50° from the geodesic survey post, situate about nine miles south of Echuca township, and upon the east bank of the Campaspe River, and about twenty-four chains west-north-west from the seventy-mile ten-chain peg of the Murray River Railway survey line; thence by a line running north ninety-four rods; thence by a line running east fifty-six rods to the Campaspe River; thence by that river to a marked tree upon the east bank thereof, situate behind the Nine-mile Point Hotel; thence by a line west sixteen rods to the commencing point.	Vineyard.	...	
10. George Stephen Kemp	Talbot	Clunes	3	part of allot. 27	30 0 0	Commencing at the north-east angle of allotment 27 aforesaid; bounded on the north by allotment 24, bearing west thirty chains; on the west by a line bearing south eleven chains; on the south by a line bearing east twenty-seven chains; and on the east by the main road, bearing north eleven chains to commencing point.	Tobacco, cotton, and other useful plants not generally known or cultivated in Victoria	30	Within Glendaruel, Beckworth, &c., Farmers' Common.
11. Glenburnie Brown	Unnamed	Carlyle	8	part of allot. 6	30 0 0	Commencing at a point on a lagoon by which it is bounded on the west; thence east fifteen chains; thence north twenty chains; thence west fifteen chains; thence south twenty chains to commencing point.	Vineyard and orchard	30	Do. Barnawartha Farmers' Common.
12. Andrew Munro	Talbot	Tourello	4	3	30 0 0	Commencing fifteen chains south of the north-west angle of said allotment, bearing east twenty chains; thence by a line bearing south fifteen chains; thence by a line bearing west twenty chains; thence by a road bearing north fifteen chains home to the commencing point.	Vineyard	30	Do. Glendaruel, Beckworth, &c., Farmers' Common.
13. Albert Hancock	Greenville	Cundare	...	19	30 0 0	Commencing at twelve and a half chains west from the south-east corner of allotment No. 19; thence north twenty-four chains; thence west twelve and a half chains; thence south twenty-four chains; thence east to the starting point.	Vineyard	30	Do. the present Farmers' Common for Oudit.
14. Benjamin Fyfe Hancock	Greenville	Cundare	...	19	30 0 0	Commencing from the south-east corner of allotment 19, running west twelve and a half chains; thence north twenty-four chains; thence east twelve and a half chains; thence south twenty-four chains to the starting point.	Vineyard	30	

No.	Name	Unnamed	Walmer...	18, 19, 22	31	1	33	Vineyard and tobacco plantation	10	Within Castlemaine Gold Field Common.
15.	Carl Pfitzner	Unnamed	Walmer...	9	18, 19, 22	31	1	33	3 or 5	
16.	Allan W. Stewart	Hampden	Borriallock	1	10	31	1	31	30	
17.	John Hurnall	Unnamed	Unnamed	...	...	30	0	0		
18.	Charles Johnson	Thalbot	Clunes	3	28	30	0	0	30	Do. Glendaruel Beckworth, &c., Farmers' Common.
19.	David Weir	Unnamed	Sandhurst	...	...	5	3	0	5	Do. Sandhurst Gold Field Common.
20.	George Herbert Poole	Unnamed	North Bar-nawatha	25	11	30	0	0	30	
21.	Samuel Caswell	Bourke	Glaborne	21	G	7	2	0	30	
22.	George Anderson	Bourke	Glaborne	22	A, B, C, D	4	2	29	30	
23.	Frederick Hirsch	Unnamed	Chiltern...	...	...	29	3	34	30	
24.	David Weir	Unnamed	Walmer...	9	11, 14, 15	27	2	13	10	Do. Castlemaine Gold Field Common.
25.	Daniel Allan	Grenville	Sandhurst	9	...	1	3	38	5	Do. Sandhurst Gold Field Common.
			Ballaarat	...	...	30	0	0	...	Do. Ballaarat East Gold Field Common.

Bounded on the north and west by the Eau Creek, on the south by allotments 8 and 9, section 1, parish of Borriallock, and on the east by a road running S. 42° 20' E. eleven chains sixty-four links as shown on plan S. No. 29.

Commencing at a point on the boundary of Armstrong's commonage, forty chains south of north-west corner; thence by a line bearing 215° 08' one hundred and seventy-two links, 243° 30' one hundred and ninety-six links, 231° 7' one hundred and eighty-eight links, 237° 16' seven hundred and twenty links, 222° 56' two hundred and seventy links, 237° 16' seven hundred and seventy links, 243° 30' two thousand five hundred and thirty-three links, 230° 45' two thousand four hundred and eighty-nine links to north-east corner of allotment. Bounded on the south-east by a line bearing 225° 17' fifteen chains, on the south-west by a line bearing 315° 17' twenty chains; on the north-west by a line bearing 45° 17' fifteen chains; and on the north-east by a line bearing 135° 17' twenty chains.

Commencing at the north-east angle of allotment 28; bounded on the north by allotment 27, bearing west twenty-seven chains; on the west by a line bearing south twelve chains; on the south by a road bearing N. 15° E. to commencing point.

Commencing at a point bearing S. 11° 5' W. ten chains from the south-west corner of allotment 42 B, Kangaroo Flat; bounded on the south by a line bearing N. 79° 19' W. ten chains; thence on the west by a line bearing N. 10° 41' E. five chains; on the north by a line bearing S. 79° 19' E. eleven chains twenty-five links; and on the east by a road one chain wide, bearing S. 24° 48' W. five chains fourteen links to the point of commencement.

Bounded on the south by a two-chain road running west twenty chains; on the west by a chain road running north fifteen chains; on the north by the swamp twenty chains; and on the east by a line of fifteen chains, being the boundary of allotment F, section 21.

Commences at a point the north-west corner of allotment F, section 21; thence north five chains, east fifteen chains, south five chains, west fifteen chains to point of commencement.

Commences at a point the north-west corner allotment B, section 22; thence north seven chains, east six chains twenty-two links, south eight chains sixty-two links, west six chains to point of commencement.

Commences at a point the north-east corner of allotment A, section 22; thence by a curved line east six chains twenty-nine links, by a straight line south eight chains sixty-eight links, west six chains, north eight chains sixty-two links to point of commencement.

Commences at the south-west corner of allotment C, section 22; thence south five chains, east twelve chains, north five chains, west twelve chains to point of commencement.

Commencing at a point bearing N. 30° 8' W. from the junction of the old main road from Melbourne to Sydney and the continuation of Main street, Chiltern, distant twenty-five chains sixteen links; thence north twenty-four chains forty-eight links; thence east twelve chains twenty-four links; thence south twenty-four chains forty-eight links; thence west twelve chains twenty-four links to the point of commencement.

Commencing at the south-east angle of allotment 18, section 9, parish of Walmer; bounded on the east by a road bearing south twenty-two chains thirty-one links; thence west thirteen chains; thence north twenty-two chains thirty-one links; thence east thirteen chains to the point of commencement; deducting from above described area the contents of a road one chain wide, forming the northern boundary of allotment 11.

Commencing at a point on Alder street, about five chains and forty links from north-west corner of allotment I of section 4, Kangaroo Flat; bounded on the east by a line bearing S. 10° 41' W. four hundred and thirty-six links; on the south by a line bearing N. 65° 17' W. five hundred and ninety-nine links; on the west by a road one chain wide, bearing N. 24° 48' E. three chains; and on the north by the extension of Alder street, bearing S. 79° 19' E. five chains to the commencing point.

Commencing at a point ninety-nine feet from and parallel with the south-east corner of the New Cemetery; thence by a line easterly twelve chains; thence by a line northerly twenty-five chains; thence by a line westerly twelve chains; thence by a line southerly twenty-five chains to the commencing point.

NOTICE OF APPLICATIONS FOR LEASES FOR NOVEL INDUSTRIAL ENTERPRISES, UNDER THE 47TH SECTION OF "THE LAND ACT, 1862."

It is hereby notified, in pursuance of the 47th section of *The Land Act, 1862*, that applications have been forwarded to the Board of Land and Works, by the several persons named in the following schedule, for leases of the portions of Crown lands described therein, for the purposes of establishing the several enterprises therein specified, under the provisions and subject to the conditions prescribed in the 47th and 48th sections of the said Act.

C. GAYAN DUFFY,  
President of the Board of Land and Works.

Name of Applicant.	County.	Parish or Block.	Section.	Allotment.	Area.	Description.	Purpose.	Years proposed to be held.	Remarks.
26. Henry Clarke...	Kipon ...	Burru-m-beep	...	...	A. R. P. 8 2 0	Commencing at a point thirteen chains due east from the surveyor's pole on the summit of Mount Ararat; thence south ten chains; thence east eight and a half chains; thence north ten chains; and thence west eight and a half chains to the point of commencement	For a vineyard	...	Within Cathcart Farmers' Common.
27. Edmund Adderley	Unnamed	Maudurung	5	4	80 0 0	Commencing at a point where the Melbourne and Sandhurst Railway fence west of line is intersected by the southern boundary of a Government road, at about fifteen miles forty-two chains local mileage and eighty-nine miles thirty-three chains through mileage (of the railway); thence south along railway fence seventeen chains thirty-two links; thence west seventeen chains thirty-two links; thence north seventeen chains thirty-two links to the southern boundary of the beforementioned Government road; and thence along said southern boundary to the point of commencement	For a vineyard	30	
28. Thomas Robert Sewell, for Messrs. Sewell, Atkin and Co.	Bourke ...	Jike-jika	...	...	4 0 0	Commencing at the intersection of the north side of Kelly street with the west side of Huddle street; bounded on the east by Huddle street, bearing north four chains; on the north by a line bearing west ten chains; on the west by a line bearing south four chains; and on the south by Reilly street, bearing east ten chains to the point of commencement	For establishing a chemical manufactory in which to manufacture various articles from mineral products	Not stated	Situated within the East Collingwood Municipality.
29. James Mackenzie	Bourke ...	Colmadal	...	...	30 0 0	Commencing at the north-west corner of allotment No. 2; thence north along the River Larderidge twenty-five chains; thence east twelve chains; thence south twenty-five chains; thence west to the point of commencement	For the cultivation of mineral products and the tobacco plant	30	Within Bacchus Marsh Farmers' Common.
30. Richard James Clark	Bourke ...	Tarnait ...	28	part of B	30 0 0	Commencing at the south-west angle, being a point on the north bank of the Werribee River, bearing north forty-six chains and east thirty-eight chains to the south-east angle of portion A, section 28; thence north twelve chains; thence east fifteen chains to the Werribee River; thence by that river southerly and westerly to the point of commencement	For vineyard, tobacco, teazle, and hops	30	
31. John Clarke ...	Bourke ...	Tarnait ...	28	part of B	30 0 0	Commencing at the south-east angle, being a point on the north bank of the Werribee River, bearing north forty-six chains and east thirty-eight chains to the south-east angle of portion A, section 28; thence north twelve chains; thence west twelve chains to the Werribee River; thence by that river southerly and easterly to the point of commencement	For vineyard, tobacco, teazle, and hops	30	
32. Alexr. Cameron MacDonald	Grant ...	Waddallah	...	...	30 0 0	Commencing at a point in Lethbridge Town Reserve, No. 1, at right angle chains fifty-five links E. 21° 30' S. from the south-east angle of allotment No. 2, block 6; bounded on the north-west by a line bearing N. 66° 30' E. thirty-one chains to the Moorabool River; on the east by the west bank of that river, south-easterly about twelve chains; on the south-east by a line bearing W. 23° 30' S. twenty-nine chains; and on the south-west by a line bearing N. 58° 35' W. thirteen chains ten links to the point of commencement	For vineyard, orange, olives, tobacco, sugar-cane, sugar-beet, &c.	30	Within the township of Lethbridge.
33. William Rosch	Grenville	Enfield ...	...	...	20 0 0	Commencing at the south-west corner of allotment 39; thence north east, twenty-four chains forty-eight links; thence south eight chains sixteen and a half links; thence west twenty-four chains forty-eight links; and thence north eight chains sixteen and a half links to the point of commencement	For a vineyard	...	
34. Walter Sydenham	Bourke ...	Maribyrnong	13	part of G	30 0 0	Commencing at the north-east corner of allotment G; thence by allotment H S. 48° W. fifty-six chains thirty links; thence by the Melbourne road N. 42° W. five chains thirty-two and a half links; thence N. 62° E. fifty-six chains thirty links to the Saltwater River; thence by that river south-east to the west bank of the Moorabool River; distant forty-five chains	For vineyard, hop garden, tobacco, &c.	30	Within Keilor Town Common.
35. Wm. Henry McCormick	Grant ...	Waddallah	...	...	30 0 0	Commencing at the N. N. 62° 30' E. from the south-east angle of allotment 2, block 6, township of Lethbridge; bounded on the north-west by a line bearing W. 23° 30' S. twenty-one chains and a half; on the south-west by a line bearing E. 30° 40' S. eleven chains eighty links; on the south-east by a line bearing N. 60° 30' E. thirty-four chains to the Moorabool River; thence on the north and north-east by that river to the point of commencement	For vineyard, oliveyard, and mulberry plantation	30	Within the township of Lethbridge.
36. Joseph Thomas Patrick	Evelyn ...	Scoresby	...	15	28 3 28	Commencing at the south-west angle of allotment 15; thence east twenty-one chains five links; thence N. 43° 14' W. thirty chains eighty-five links to Dandenong Creek; thence by that creek southerly to the point of commencement	For the cultivation of the tobacco plant, and for an orchard	30	



No.	Name	County	Acres	Notes	Remarks	Area	Notes	Remarks
37.	Henry Hull	Scoreby	15	29 2 25	Commencing at the north corner of allotment 15; thence S. 43° 14' E. eighteen chains seventy-six links; thence S. 46° 46' W. nine chains; thence N. 48° 14' W. twenty-two chains forty links to Dandenong Creek; thence northerly by that creek to the point of commencement	30	For vines, tobacco, and orchard	Within Waddallah Farmers' Com-mon.
38.	Joseph Kedward Patrick	Scoreby...	15	24 3 36	Commencing at the east corner, being a point bearing N. 46° 46' E. nine chains, and N. 43° 14' W. eighteen chains seventy-six links to the north corner of allotment 15; thence S. 46° 46' W. eleven chains; thence N. 43° 14' W. sixteen chains seventy links to Dandenong Creek; thence northerly by that creek to the west corner of land applied for under lease by Henry Hull; thence S. 43° 14' E. twenty-two chains forty links to the point of commencement	30	For the cultivation of the tobacco plant and apple trees	Within Waddallah Farmers' Com-mon.
39.	Thomas Samuel Patrick	Scoreby...	15	20 3 20	Commencing at a point bearing east twenty-one chains five links from the south-west angle of allotment 15; thence N. 43° 14' W. fourteen chains fifteen links; thence N. 46° 46' E. eleven chains; thence S. 43° 14' E. twenty-six chains forty links; thence west seventeen chains to the point of commencement	30	For vineyard and orchard	Within Waddallah Farmers' Com-mon.
40.	Henry Hobson Hull	Scoreby...	15	23 2 12	Commencing at the south-east angle of allotment 15; thence N. 43° 14' W. thirty-seven chains ten links; thence S. 46° 46' W. nine chains; thence S. 43° 14' E. twenty-six chains forty links; thence east thirteen chains ninety-five links to the point of commencement	30	For vineyard and the cultivation of the tobacco plant.	Within Waddallah Farmers' Com-mon.
41.	Robert W. Nap-thine	Terang	8 and 9	13 2 5	Commencing at the north-west corner of allotment 8; bounded on the north by allotments 11 and 10, bearing east twenty-seven chains five links; on the east by the main road from Camp-down to Warranbool, bearing S. 38° 15' W. six chains thirty-nine links; on the south by allotments 6 and 7, bearing west twenty-three chains eight links; and on the west by a one-chain wide road, bearing north five chains to the point of commencement	30	For a vineyard.	Within Waddallah Farmers' Com-mon.
42.	Alexander Mac-kenzie	Dunee...	6	30 0 0	Commencing at the north-west angle of section 6; thence on the west by a road bearing south thirty-three chains; thence east ten chains; thence north twenty-seven chains to Yauru chain of Ponds; thence north-westerly by these ponds to the point of commencement	30	Vineyard, oliveyard, orange, and lemon plantation, &c.	Within Waddallah Farmers' Com-mon.
43.	James Henry Dardel	Waddallah	part of reserve	30 0 0	Commencing at a point on the north boundary of the said reserve on section 15, distant four hundred and fifty links westerly from the north-east angle thereof; and bounded on the north by a Government road one chain wide, bearing westerly about nine chains; on the west by a line bearing southerly fifteen chains or thereby; on the north-west by a line bearing south-westerly about fourteen chains fifty links; on the south by a line parallel with the first-mentioned line, bearing south-easterly fourteen chains; and on the south-east by a line bearing northerly about thirty chains to the commencing point, being the last colored link on the annexed tracing	30	For a vineyard.	Within Waddallah Farmers' Com-mon.
44.	Josef Deis	Spring Hill	E	30 0 0	Commencing sixteen chains south of the Bullrook Creek; thence by a road one chain and a half wide bearing N. 31° E. twelve chains; thence E. 21° S. twenty-five chains; thence S. 21° W. twelve chains; and thence W. 21° N. twenty-five chains to the point of commencement	7	For the cultivation of the tobacco plant and curing same	Within Castlemaine Gold Field Com-mon.
45.	William Kelhe	Yarrowee	...	30 0 0	Commencing at the south-east, bearing N. 7° E. two hundred and eighty-seven chains fifty links to the south-west angle of allotment 30, Ross's Creek; thence north thirty chains seventy-five links; thence west ten chains; thence south twenty-nine chains twenty-five links; thence by the north side of Ross's Creek easterly to commencing point	30	For the cultivation of rapeseed, 10 acres; mustard, 10 acres; orches, 10 acres	Within Waddallah Farmers' Com-mon.
46.	John William Wakeing and John Flaxman	Morning-ton	...	30 0 0	Commencing at the south-west corner of allotment 17 A, part of Mooroolun; thence by a one-chain road S. 64° 13' E. sixteen chains seventy-two links; thence by allotment 17 B south twenty-six links; thence west twenty chains; thence by a one-chain road N. 10° 30' E. twenty chains fifty links to the point of commencement	30	For growing hops, mul-berry, &c.	Within Waddallah Farmers' Com-mon.
47.	Thomas Patten-den	Lal-lal	...	30 0 0	Commencing at a point bearing N. 73° 43' E. two hundred and eighty-seven chains fifty links to the south-east angle of section 7; thence on the north by a line bearing S. 73° 43' W. N. 38° 30' E. ten chains eighty-eight links; thence S. 63° 30' E. twenty-six chains eighty-two links; thence six links to the point of commencement	30	Vineyard	Within Waddallah Farmers' Com-mon.
48.	Peter Stewart...	Tourallo	4.	30 0 0	Commencing at the south-west angle of said allotment, bearing east twenty-four chains fifty links; thence by a line bearing north-east twenty chains; thence by a line bearing east fifteen chains; thence by a road bearing south-east twenty chains home to commencing point	30	For vineyard, tobacco, and olives	Within Waddallah Farmers' Com-mon.
49.	Ezekiel Lawton	Walmer...	9	23 and 24	Commencing at the north-west angle of allotment 23; thence east thirteen chains; thence south seven chains ten links; thence west thirteen chains; thence north seven chains ten links to commencing point. Also commencing at the north-west angle of allotment 24; thence east twelve chains eighty-three links; thence south 33° 49' twenty-eight links; thence south six chains eighty-seven links; thence west thirteen chains; thence north seven chains ten links to commencing point	30	Vineyard	Within Waddallah Farmers' Com-mon.
50.	Hugh Lugmore	Waddallah	Waddallah re-serve	30 0 0	Commencing at a point distant twenty-eight chains from the north-west angle of suburban allotment 1 A, Waddallah, bearing south-west, and continuing thence in a south-westerly direction seven chains; thence in a line at right angles to the last line, bearing south-east forty-four chains; thence in a line bearing north-east along a Government road seven chains; thence in a line bearing north-west forty-two chains home to commencing point	30	Vineyard	Within Waddallah Farmers' Com-mon.

NOTICE OF APPLICATION FOR LEASES FOR NOVEL INDUSTRIAL ENTERPRISES—continued.

Name of Applicant.	County.	Parish or Block.	Section.	Allotment.	Area.	Description.	Purpose.	Proposed Period of Lease.	Remarks.
51. Jous Weber ...	Grant ...	Wabdallah	Wabdallah Reserve	A. R. P. 30 0 0	...	Commencing at a point distant twenty-one chains from the north-west angle of suburban allotment 1 A, Wabdallah, bearing south-west and continuing thence in a south-west direction seven chains; thence in a line at right angles to the last line, bearing south-east forty chains; thence in a line bearing north-east seven chains along a Government road; thence in a line bearing north-west thirty-eight chains home to the commencing point	Vineyard ...	30	Within Wabdallah Farmers' Common.
52. Thomas Hendra	Grant ...	Wabdallah	...	30 0 0	...	Commencing at a point on the north boundary line of section 95, ten chains east from the Ballarat road, bounded on the west by a line bearing north five chains; thence east sixty chains to the Moorabool River; thence by that river bearing southerly to the north boundary of section 95 aforesaid; and thence along the north boundary of said section west to the commencing point	For vineyard ...	...	Within the township of Lethbridge.
53. Northcote Knight	Grant ...	Duridwarrah	...	30 0 0	...	Commencing at the south-west corner, bearing S. 50° W. thirty-three chains to the north-west corner of allotment 2, parish of Duridwarrah; thence S. 80° E. twenty-four chains; and thence N. 10° W. twelve chains; thence S. 88° W. twenty-four chains twenty-five links; and thence S. 10° E. fourteen chains to the point of commencement	For vineyard ...	...	Within Darrivil Farmers' Common.
54. Frederick Schür	Grant ...	Moorpaanyal	14	30 0 0	...	Commencing at a point on the Ballarat road, fifteen chains distant from the north-west angle of section 94, bearing north-west and continuing thence in a line bearing north-west along the Ballarat road fifteen chains; thence south twenty-two chains; thence east fifteen chains; thence north to commencing point	For vineyard.	30	Will plant two acres annually.
55. E. Murdock	Grant ...	Anakie	...	30 0 0	Part of allot. 86	Commencing at the south-east angle of the said allotment No. 86; and bounded on the south by part of the southern boundary line thereof, a line bearing west fifteen chains; on the west by a line bearing north-westerly twenty-one chains fifty-six links; on the north by part of the northern boundary line of said allotment, a line bearing east fifteen chains; and on the east by a Government road one chain wide, bearing south-east twenty-one chains fifty-six links to the point of commencement	For vineyard purposes. The following varieties of vines will be planted: Hermitage, Pineau blanc, Chasselas, Miller's Burgundy, Verdelho, Frontignac (2 varieties), Gouais, Esparts, &c.	30	Will plant two acres annually.
56. Thomas Bignell	Unnamed	Harcourt	5	18 0 0	...	Commencing at the north-west angle of allotment 21; thence by a road south twelve chains; thence east fifteen chains; thence by a road south twelve chains; thence by allotment 21 bearing west fifteen chains to the point of commencement	For vines, and for apples for making cider.	...	...
57. James Cook	Unnamed	Harcourt	5	26 0 13	...	Commencing at the south-east angle of allotment 21; thence by a road twelve chains; again by a road bearing S. 54° W. eighteen chains forty-eight links; thence by a road bearing north twenty-two chains seventy-eight links; thence by allotment 21, bearing east fifteen chains to the point of commencement	For vines, and for apples for making cider, and for the growth of tobacco.	...	...
58. Elizah Bignell	Unnamed	Harcourt	5	18 0 0	...	Commencing at the south-east angle of allotment 22; thence by a road south twelve chains; thence by allotment 22, bearing west fifteen chains; thence by a road north twelve chains; thence by allotment 22, bearing east fifteen chains to the point of commencement	For vines, and for apples for making cider, and for the growth of tobacco.	10	One acre to be planted in each year for the first five years, within Castlemaine/Town Common.
59. Antoni Merry	Unnamed	Castlemaine and Muckleford	F	Not surveyed.	30 0 0	Commencing at the north-east corner of allotment No. 11, section P; thence bearing S. 17° 4' twenty chains; thence west of south 83° 4' eighteen chains; thence east of south 6° 56' eight chains; thence east of south 96° 56' four chains; thence east of south 6° 56' six chains; thence east of south 96° 56' two chains; thence east of south six chains to surveyed allotments; thence east of south 96° 56' along back line of surveyed allotments 13 chains to point of commencement	Cultivation of the vine	...	...
60. W. Turner	Mornington	Mooroolbark	11	29 1 24	C	Commencing at the north-east corner of section 11; bounded on the north by the north boundary of said section 11 forty-two chains bearing west; thence on the west by a line bearing south seven chains to Hardie's three-chain road; on the south by that road bearing east forty-two chains; thence on the east by part of the eastern boundary of said section 11 bearing north seven chains to the point of commencement	Mulberry trees and growth of silkworms, and for cultivation of hop plant.	...	...
61. John Sutherland	Grant ...	Wabdallah	...	30 0 0	...	Commencing at the east angle of section 104; thence along the south-east boundary of that section south 63° 46' west twenty-five chains; thence S. 27° 14' east twelve chains; thence N. 62° 46' east twenty-five chains to Moorabool River; and thence by that river north-westerly to the point of commencement	For the cultivation of the vine and tobacco plant	30	Within Wabdallah Farmers' Common.

63. William Frazer, M.P.	Grant	Wabdallah	104	...	30 0 0	Commencing at the north-west angle, bearing S. 69° 46' W. twenty-seven chains sixty links to the south angle of section 103; thence S. 27° 14' E. ten chains, thence N. 62° 46' E. thirty-three chains to Moorabool River; thence by that river north westerly to north-west corner of section 103 aforesaid; thence S. 62° 46' W. thirty chains to the point of commencement.	For the cultivation of the vine and tobacco plant	30	Within Wabdallah Farmers' Common.
68. Thomas Cowan	Grant	Wabdallah	...	...	30 0 0	Commencing at the west angle, bearing S. 62° 46' W. four chains forty links to the south angle of section 104; thence S. 27° 14' E. twelve chains; thence N. 62° 46' E. twenty-five chains; thence N. 27° 14' W. twelve chains; thence by section 104 S. 62° 46' W. twenty-five chains to the point of commencement.	For the cultivation of the vine and tobacco plant	30	Within Wabdallah Farmers' Common.
64. J. B. Humfray, M.P.	Grant	Wabdallah	104	...	30 0 0	Commencing at the east angle of section 104; thence along the south-east boundary of that section S. 62° 46' W. twenty-six chains forty links; thence N. 27° 14' W. ten chains; thence N. 62° 46' E. twenty-three chains to the Moorabool River; and thence by that river southerly to the point of commencement.	For the cultivation of the vine, mulberry, and hop	30	Within north of Kerston Farmers' Common.
65. Richard Wood	Dalhouse	Glenhope	...	...	30 0 0	Commencing at a point bearing S. 50° 19' E. distant forty-seven chains forty links from a point in the southern boundary line of portion 12, in the parish of Emberton, said point being thirty-two chains east from south-west corner of said portion; thence N. 71° 33' E. ten chains; thence S. 18° 27' E. thirty chains; thence S. 71° 33' W. ten chains; thence N. 18° 27' W. thirty chains to the point of commencement.	For vineyard, hops, ginger, arrowroot, sugar-cane, gram, orange, lemon, and mulberry	30	Within the township of Leithbridge.
66. George McDonald	Grant	Wabdallah	3	...	30 0 0	Commencing at a point in Leithbridge Town Reserve, distant thirty-four chains thirty links E. 5° S. from the south-east angle of allotment 2, block 6; bounded on the north-west by a line bearing N. 60° 30' E. twenty-nine chains to the Moorabool River; on the east by that river bearing southerly ten chains; on the south-east, by a line bearing W. 23° 30' S. thirty-one chains; and on the south-west by a line bearing about N. 8° 30' W. eleven chains to the point of commencement.	For cultivating a vineyard, olives, mulberry, chestnuts, &c.	30	
67. Carlo Sartori	Talbot	Yandoit...	2	Part of allot. 5	30 0 0	Commencing at the north-east angle of allotment 5; thence by a road west to Yandoit Creek; by that creek southerly about ten chains seventy-one links more or less in a direct line; thence east about twenty-eight chains; thence north ten chains seventy-one links more or less to the point of commencement.			

ASSESSMENT ON STOCK FOR THE YEARS 1860 AND 1861.—SUPPLEMENTARY LIST.

IN pursuance of the Assessment Act, 22 Victoria No. 79, the Board of Land and Works do hereby give notice that the undermentioned party, being a holder of Stock within the undermentioned pastoral district of Victoria, is required to pay at the Office of the Treasurer, on or before the 12th day of September next ensuing, the Amounts of Assessment specified in connection with his name in the following Schedule, together with the usual fine.

Lands and Survey Office,  
Melbourne, 25th August, 1862.

C. GAVAN DUFFY.

CASTLEMAINE DISTRICT.—1861.

Name of Station or Land.	Name of nearest Post Office.	Name of Licensee.	Name of Person superintending.	The greatest number of Stock depastured on such Station (whether of both or either sex) during the months of January and February, 1861 and 1862.			Number of Acres purchased under cultivation.	Estimated Amount of Acres of Crown Land.	Aggregate Amount at 8d. per horse, and 2s. per head of cattle.	Amount to be deducted for land purchased under Cult. Act, per Acre.	Allowance to be deducted according to Schedule B.	Net Amount of Assessment.	Molty to be paid for the year ending 30th June, 1862.
				Horses.	Cattle.	Sheep.							
Corinella Station	Deep Creek	John Egan	Self	12	102	...	80	5,000	£ s. d. 18 13 0	£ s. d. 18 13 4	£ s. d. 0 4 8	£ s. d. ...	
Corinella Station	Deep Creek	John Egan	Self	25	70	...	96	5,000	£ s. d. 18 0 0	£ s. d. 18 2 8	£ s. d. ...	£ s. d. ...	

1862.

LANDS TEMPORARILY RESERVED, ETC., FOR STREETS.

It is hereby notified, in pursuance of the 9th section of *The Land Act, 1862*, that the Governor in Council has temporarily reserved from sale the land comprised in the undermentioned streets.

It is also hereby notified that the Governor in Council has, in accordance with the 12th clause of the Act 18 Victoria No. 14, fixed and declared the breadth of the carriage and foot ways of the said streets, and the distance from the outer edge of such footways within which it shall not be lawful to erect any building or fence, to be as hereinafter described, viz. :-

MALMSBURY streets, temporarily reserved and aligned by Order of the 22nd of July, 1862 (gazetted, 1<sup>o</sup>, on 22nd August, 1862) :-

Names of Streets and Roads.	From	To	Width of Carriage-way.	Width of Footways.	Total width.
1. Baldry street	Ross street	Milvain street	75	12	99
2. Barker street	Railway fence	Raleigh street	75	12	99
4. Bennett street	Duffy street	Clarendon place	75	12	99
5. Brodie street	Mitchell street	Raleigh street	75	12	99
7. Cameron street	Ellesmere place	Ross street	75	12	99
8. Campbell street	Railway fence	10.00 north of Bennett street	75	12	99
10. Clarendon place	Railway fence	Coliban River	75	one 12 } varying.	
11. Clowes street	Ellesmere place	South-east angle of section 23	75	12	99
12. Davy road	South-east angle of township boundary	Mollison street east	58	4	66
14. Drake street	Duffy street	Orr street	75	12	99
15. Ellesmere place	Railway fence	Raleigh street	75	one 12 } varying.	
18. Milvain street	Mollison street east	Northern township boundary	75	12	99
19. Mitchell street	Brodie street	Wills street	75	12	99
20. Mollison street east	Coliban River	Milvain street	174	12	198
21. Mollison street west (except where crossing the railway)	Western township boundary	Coliban River	174	12	198
23. Orr street	Railway fence	10.00 north of Bennett street	75	12	99
Parish boundary road	Mollison street east	Milvain street	75	12	99
25. Racecourse street	Parish boundary road	Milvain street	75	12	99
26. Raleigh street	Ellesmere place	Ross street	75	12	99
27. Ross street	Mitchell street	Northern township boundary	75	12	99
29. Urquhart street	Ellesmere place	Wills street	75	12	99
Duffy street	Mollison street	Bennett street	75	12	99
Wills street	Mitchell street	Mollison street east	75	12	99
Johnson street	Clowes street	Mollison street east	75	12	99

MARYBOROUGH streets, temporarily reserved and aligned by Order of 15th July 1862 (gazetted, 1<sup>o</sup>, on 15th August, 1862) :-

Streets.	Reference No. on Plan.	Width of Carriage-ways.	Width of Foot-ways.	Total width.	Former names of Streets, and Remarks.
High street	1	42	12	66	
Clarendon street	2	42	12	66	
Wellington street	3	42	12	66	Bernard street.
Palmerston street	4	42	12	66	
Raglan street	5	42	12	66	Davis street.
Barkly street	6	42	12	66	Griffin street.
Goldsmith street	7	42	12	66	
Alma street	8	42	12	66	
Napier street	9	42	12	66	Hofer street.
Burke street	10	42	12	66	
Burns street	11	42	12	66	
Campbell street	12	42	12	66	Florence street.
Nightingale street	13	42	12	66	
Tuagra street	14	42	12	66	Hospital street.
Nolan street	15	42	12	66	
Inkerman street	16	42	12	66	
Kars street	17	42	12	66	
Brougham street	18	42	12	66	Schiller street.
Wills street	19	42	12	66	Banim street.
Newton street	20	42	12	66	
Neill street	21	42	12	66	
Peel street	22	42	12	66	Adam Smith's street.
Havelock street	23	42	12	66	
Macauloy street	24	42	12	66	Varna street.
Victoria street	25	42	12	66	
Albert street	26	42	12	66	
Cambridge street	27	42	12	66	Part of Nolan street, No. 15.
Park road	28	42	12	66	High street, No. 1.
Park road (continued)	29	75	12	99	
Eglin road	30	42	12	66	
Derby road	31	75	12	99	
Dundas road	32	42 to 207	12	66 to 231	At the south-east end.
Thillaroop road	33	75	12	99	
McCallum's Creek road	34	75	12	99	
Victoria parade	35	42	12	66	Part of Clarendon street, No. 2.
Albert parade	36	42	12	66	Part of Clarendon street, No. 2.
St. Arnaud road	37	75	12	99	
Stanley place	38	42	12	66	
Oxford road	39	75	12	99	
Carlyle street	40	42	12	66	Part of Inkerman street, No. 16.
Russell street	41	42	12	66	Part of Kars street, No. 17.
Lyndhurst street	42	42	12	66	
Florence lane	43	42	12	66	
	44	42	12	66	
	45	42	12	66	
	46	42	12	66	

C. GAVAN DUFFY,  
President of the Board of Land and Works.

Lands and Survey Office,  
Melbourne.

PARTICULARS of the Estates of Deceased Persons which have been placed under the charge of the Curator of the Estates of Deceased Persons for management during the past month.

No.	Name of Deceased.	Colonial Residence.	Supposed British or Foreign Residence.	Date of Order.	Value of estimated value of Personal Estate.	Value of estimated value of Real Estate.	Time of Deceased's Death.	Remarks.
1	George Dunn	Collingwood Stockade	Ireland	21st August, 1862	£ 70 0 0	£ s. d. ... ..	12th July, 1862.	
2	Emmett, J. Moor	Alma	America	21st August, 1862	500 0 0	... ..	10th July, 1862.	
3	Dennis O'Brien	Pocoupine	Ireland	21st August, 1862	103 4 6	... ..	13th March, 1862.	
4	James Williams	Maldon	Unknown	21st August, 1862	70 0 0	... ..	20th June, 1862.	

59, Temple Court, Melbourne, 1st September, 1862.

GEORGE SHOVELBOFTOM,  
Curator of Estates of Deceased Persons.

PUBLIC LANDS CIRCULAR.

IN order to secure the widest circulation for all proclamations and notices connected with the working of *The Land Act, 1862*, and for all advertisements, decisions, and other announcements from the Department of Lands and Survey, they will be published henceforth in the *Public Lands Circular*; and several hundred copies of each number will be distributed, gratis, wherever the circulation of the announcements it contains is of most importance. It will also be supplied by the Government Printer, and by Messrs. Gordon and Gotch and their agents throughout the country, to subscribers, post free, at Ten shillings per annum. A single number may be purchased for 6d.

The *Public Lands Circular* will contain all announcements and advertisements connected with this branch of the public service which used formerly to appear in the *Government Gazette*, and also a reprint of such proclamations as the law still requires to be inserted in that publication. It will be ordinarily issued once a fortnight; but more frequently when necessary.

Private advertisements on subjects connected with Land will be inserted on the same terms as in the *Government Gazette*. The *Public Lands Circular* will be filed at all Survey Offices, Land Offices, and Immigration Offices; and the latest number hung outside the door of Survey Offices for public inspection.

C. GAVAN DUFFY,  
President of the Board of Land and Works.

Crown Land Offices, July, 1862.

WEEKLY ABSTRACT OF BIRTHS AND DEATHS.  
ABSTRACT OF BIRTHS AND DEATHS REGISTERED IN THE METROPOLITAN AND SUBURBAN REGISTRATION DISTRICTS DURING THE WEEK ENDING 30TH AUGUST, 1862.

District.	Deputy Registrar.	Births.	Deaths.
Boroondara	J. D. Bragge	No return.	0
Brighton	S. P. Simmonds	3	2
Brunswick	Joseph George	3	2
Collingwood	Samuel Allen	21	4
Flemington	Joseph Paterson	4	1
Kew	F. Barnard	4	1
Melbourne	D. J. Tierney	57	22
Prahran	John Tulloch	12	1
Richmond	W. H. Lagoe	12	0
Sandridge	Andrew Plummer	7	1
Emerald Hill	Andrew Plummer	11	3
South Yarra	E. B. Taylor	5	1
St. Kilda	F. T. Van Hemert	7	2
Williamstown	Edmund Burke	14	2
		160	40

All the districts are reported healthy.

WILLIAM HENRY ARCHER,  
Registrar General.

Registrar General's Office,  
Melbourne, 4th September, 1862.

INSOLVENCIES—MELBOURNE DISTRICT.

RETURN of Melbourne Insolventcies during the week ending the 30th day of August, 1862:—

Dates, names, trades, addresses, and official assignees.

- 25th August, Daniel Carmody, dairyman, Sandhurst, Jacobm John Curtis, agent, Collingwood, Goodman
- 26th August, Richard E. Sims, slaughterman, Sandhurst, Jacobm Denis O'Leary, farmer, Nanawaddy, Courtney
- Richard Austin, gentleman, Prahran, Laing
- Mark Dias, publican, Melbourne, Courtney
- Francis Charlton, contractor, Prahran, Jacobm Thomas Jones, refreshment-storekeeper, Kangaroo Gully, Goodman
- Thomas Harley, assistant draper, Melbourne, Laing
- Robert Pangburn, laborer, Phillipstown, Shaw
- Thomas Galvin, laborer, Collingwood, Courtney
- 27th August, John Walker, stonemason, Hotham, Jacobm
- 28th August, Abraham Barr, tinsmith, Wangaratta, Shaw
- Frederick L. A. Kirchner, civil engineer, Sandhurst, Goodman
- 29th August, John Young, bootmaker, Melbourne, Laing
- William Marshall, baker, Sandhurst, Shaw
- Emma Sloper, schoolmistress, Kew, Courtney

The following is a Compulsory Sequestration:—  
Abraham Gardiner, farmer, Sunbury, Shaw

GEORGE BROUGHAM AUSTIN,  
Chief Clerk.

COMMISSION OF ENQUIRY INTO MUNICIPAL AND CHARITABLE INSTITUTIONS, ETC.

Corrigendum.

IN the notification published in the *Gazette* of the 2nd instant (page 1615 ante), the name of the undermentioned Commissioner should have been stated as follows, viz. —

ALFRED John AGG, Esquire.

Treasury,  
Melbourne, 3rd September, 1862.

## CONTRACTS ACCEPTED—(Series 1861).

For what purpose Contract is required.	No. of Tenders.	Particulars of each Tender, and Amount recommended for acceptance.	Amount.	Name for Approval.	If Contractor previously.	Charged against Vote or Fund.	Authorised by the Governor.
1504. Roads	1	Geelong to Queenscliff: maintenance, completion of 61/1194. £8	£ s. d. 8 0 0	W. Nesbit ...	No	55 of 1861. Subdivision 2, No. 1 (in lieu of contract 61/1194). See cancellation 62/c <sup>63</sup> .	W. H. F. Mitchell.
1505. Ditto...	1	Geelong to Queenscliff: maintenance, completion of 61/1195. £17 10s.	17 10 0	Michael Howe	Yes*	55 of 1861. Subdivision 2, No. 1 (in lieu of 61/1195). See cancellation 62/c <sup>64</sup> .	
1506. Ditto...	1	Geelong to Queenscliff: maintenance, completion of 61/1193. £15	15 0 0	Michael Howe	Yes*	55 of 1861. Subdivision 2, No. 1 (in lieu of 61/1193). See cancellation 62/c <sup>65</sup> .	
1507. Ditto ...	1	Geelong to Queenscliff: maintenance, completion of 61/1409. £39 2s. 3d.	39 2 3	Michael Howe	Yes*	55 of 1861. Subdivision 2, No. 1 (in lieu of 61/1409). See cancellation 62c <sup>66</sup> .	
1508. Ditto ...	1	Heidelberg: removing slip of earth from Mount Eagle cutting. £25	25 0 0	Molloy and Casey	Yes*	55 of 1861. Subdivision 14, No. 2 (in lieu of authority 61/221). See cancellation 62/c <sup>67</sup> .	

\* Fulfilled previous contracts satisfactorily.

Melbourne, 5th September, 1862.

## CONTRACTS ACCEPTED—(Series 1862).

For what purpose Contract is required.	No. of Tenders.	Particulars of each Tender, and Amount recommended for acceptance.	Amount.	Name for Approval.	If Contractor previously.	Charged against Vote or Fund.	Authorised by the Governor.
1156. Roads...	1	Sydney road: Beechworth to Orneo, repairs to Bridle track. £52	£ s. d. 52 0 0	Thomas Toke	Yes*	Tolls Fund ...	W. H. F. Mitchell.
1157. Ditto ...	8	Pleasant Creek road: maintenance. £573	573 0 0	William Scobie	No	Ditto ...	
1158. Ditto ...	7	Raglan road: maintenance. £610	610 0 0	Thomas Walker and Co.	No	Ditto ...	
1159. Ditto ...	8	South-Western Sea-board: maintenance. £247 10s.	247 10 0	W. Smith and Co.	No	Ditto ...	
1160. Ditto ...	1	Castlemaine to Ballarat: addition to 61/360, maintenance. £60	60 0 0	Official Assignee of P. J. Sullivan	No	Ditto ...	
1161. Ditto ...	6	Main Central road, Gipps Land: repairs to culverts between Tarraville and Woodside. £202 8s. 10d.	202 8 10	John Crompton	Yes*	Ditto ...	
1162. Ditto ...	5	Main Central road, Gipps Land: maintenance between Woodside and Grant. £131 5s.	131 5 0	John Crompton	Yes*	Ditto ...	
1163. Ditto ...	9	Mount Alexander road: maintenance Mount Korong road. £449 15s.	449 15 0	J. T. Molloy...	Yes*	Ditto ...	
1164. Ditto...	6	Sydney road: maintenance Lancefield road. £69	69 0 0	Patrick O'Connor	No	Ditto ...	
1165. Ditto ...	3	Sydney road: maintenance near Wangaratta. £150	150 0 0	John Morgan	Yes*	Ditto ...	
1166. Ditto ...	3	Sydney road: maintenance near Wangaratta. £400	400 0 0	Reuben Harrison	No	Ditto ...	
1167. Ditto ...	3	Sydney road: maintenance near Beechworth. £512 10s.	512 10 0	John Morgan	Yes*	Ditto ...	
1168. Ditto ...	1	Sydney road: supply of ferry boat, Seymour Punt. £44	44 0 0	W. and G. White	Yes*	Ditto ...	
1169. Ditto ...	1	Sydney road: addition to contract 61/776, repairs to Ovens River bridge. £32 8s.	32 3 0	John Stewart	Yes*	Ditto ...	
1170. Ditto...	1	Richmond road: widening approaches to Hawthorn bridge. £525 5s. 6d.	525 5 6	D. Charles and Co.	Yes*	Ditto ...	
1171. Ditto ...	1	Main Central road, Gipps Land: addition to 62/752, repairs to culverts, &c. £27 6s. 5d.	27 6 5	Wm. Jones ...	Yes*	Ditto ...	
1172. Ditto ...	1	Mount Alexander road: culvert at Barker's Creek. £37	37 0 0	Hugh Fagan...	No	Ditto ...	
1173. Ditto ...	5	Upper Plenty road: improvements. £619 0s. 6d.	619 0 6	John Hetherington	No	No. 80 of 1862, subdivision 2, No. 5	

\* Fulfilled previous contracts satisfactorily.

Melbourne, 5th September, 1862.

## Tenders.

**FORAGE AT COUNTRY STATIONS.**  
**TENDERS** will be received until Noon on Tuesday, the 23rd instant, for the supply of Forage, in such quantities as may be required at the undermentioned stations, from the 1st October to the 31st December, 1862:—

District.	Station.	Estimated Quarterly Consumption.				
		Oats.	Bran.	Hay.	Straw.	
Ararat ...	Ararat and Greenhills	16,000	...	...	...	
	Beaufort (Kaglan)	...	...	9,000	...	
	Buanga	2,700	270	3,600	...	
	Crowlands	...	...	9,000	...	
Avoca ...	Mount Cole	900	90	1,260	360	
	Avoca	7,500	750	10,000	3,000	
	Cochran's	1,050	...	1,680	...	
	Glenlogie	1,050	...	1,680	...	
Ballaarat ...	St. Arnaud	...	210	3,480	...	
	Ballaarat	16,720	1,670	23,415	7,170	
	Buninyong	...	...	4,300	1,740	
	Burrumbet	...	...	4,050	900	
	Carngham	1,120	112	1,470	420	
	Clunes	3,000	300	4,200	1,200	
	Creswick	4,200	420	5,880	1,680	
	Linton's	...	...	1,470	420	
	Pitfield	1,050	112	1,470	420	
	Smeaton	2,100	210	2,940	840	
Benalla ...	Smythesdale	5,600	560	...	...	
	Benalla	6,720	672	8,700	2,700	
Carisbrook	Euroa	1,120	...	...	...	
	Wangaratta	10,575	1,050	...	...	
	Carisbrook	9,000	900	13,500	3,750	
	Dunolly	...	...	11,200	...	
	Kingower	...	...	2,940	840	
	Maryborough	...	...	9,240	2,160	
	Talbot	13,150	315	4,480	1,200	
	Tarnagulla	...	...	2,940	840	
	Castlemaine	17,775	1,770	24,885	7,110	
	Maldon	1,120	112	1,470	420	
Bourke ...	Newstead	1,050	...	1,470	420	
	Heidelberg	2,100	224	2,940	840	
Geelong ...	Keilor	1,200	120	1,680	540	
	Geelong	8,775	870	13,775	3,930	
	Drysdale	1,050	...	...	...	
	Queenscliff	1,050	...	...	...	
Kilmore ...	Rokewood	2,100	224	3,180	360	
	Winchelsea	1,050	112	1,470	420	
	Wynham	...	...	1,470	420	
	Kilmore	11,850	...	16,695	5,430	
	Avenel	...	...	8,820	2,520	
	Donnybrook	3,675	360	4,410	1,260	
	Longwood	3,750	375	5,250	...	
	Yea	2,100	210	...	...	
	Kyneton ...	Kyneton	9,675	960	12,900	3,900
		Lancefield	2,100	210	2,940	840
Malmesbury		1,200	120	...	...	
Tylden		2,100	210	2,940	840	
Portland ...	Carlsruhe	1,050	112	1,470	420	
	Dartmoor	1,675	112	2,105	360	
	Heywood	2,240	224	3,180	360	
Belfast ...	Hexham	1,050	...	...	420	
Stawell ...	Stawell	4,025	495	...	...	
	Glenorchy	1,050	112	1,680	420	
	Horsham	2,175	210	...	...	
	Návarro	2,100	210	2,940	840	
	Huntly	1,050	...	1,470	...	
	Lockwood	1,050	...	...	...	
	Myers Flat	1,050	...	1,470	...	
	Sandhurst	9,750	675	13,650	3,810	
	Robinson Crusoe	1,050	112	1,470	420	
	Sandhurst	Jamieson's	3,050	315	4,480	1,260
Jericho		2,100	210	2,940	840	
Gaffney		1,050	112	1,470	420	

The terms and conditions of contract will be those dated 6th December, 1861, published in the *Government Gazette*, pages 2380, 2381.

Forms of tender, with conditions and full particulars, may be obtained from the officer in charge of the police at each station, or from the Government Storekeeper, Melbourne, to whom all tenders are to be addressed.

The lowest or any tender will not necessarily be accepted.

JOHN O'SHANASSY.

Chief Secretary's Office,  
Melbourne, 5th September, 1862.

## PROVISIONS, MELBOURNE AND GEELONG.

**TENDERS** will be received until Noon on Tuesday, the 23rd instant, for the supply of provisions at the undermentioned places, from the 1st October to the 31st December, 1862:—

Melbourne—Bread, &c.

Geelong—Bread, &c., Meat, Groceries, Vegetables.

Tenders for bread, &c., meat, groceries, or vegetables, will be accepted or rejected separately.

The terms and conditions of contract will be those dated 16th October, 1861, published in the *Government Gazette*, pages 1979, 1980.

Schedules of the articles required, with conditions of contract and forms of tender, may be obtained from the Sheriff, Geelong, or from the Government Storekeeper, Melbourne, to whom tenders are to be addressed.

The lowest tender will not necessarily be accepted.

JOHN O'SHANASSY.

Chief Secretary's Office,  
Melbourne, 5th September, 1862.

## CONVEYANCE OF MAILS BETWEEN TALBOT AND ROCKY FLAT.

**TENDERS** will be received at this office until Noon of Tuesday, the 9th September, for the Conveyance of Mails to and from the Post Office, Talbot and Rocky Flat (Messrs. Jones and Peters' store), daily, from the 16th September to 31st December, 1862.

JOHN O'SHANASSY,  
For the Postmaster General.

General Post Office,  
Melbourne, 26th August, 1862.

## PUBLIC WORKS OFFICE, MELBOURNE.

**TENDERS** will be received at this office until Twelve o'clock on the days and for the purposes undermentioned.

Particulars may be learnt at this office.

Works at Houses of Parliament ... 6th September.

Erection of Post and Telegraph Offices,  
Smythesdale ... 17th September.

Fencing reserve for public buildings, Linton's ... 17th September.

Repairs to Gaol, Portland ... 17th September.

J. S. JOHNSTON,

Commissioner of Public Works.

## WORKS AT TARADALE.

**FRESH** tenders are invited for the Construction of the Passenger Station, Out-buildings, Platforms, Goods-shed, and other works at Taradale.

Full particulars at the Office of the Engineer-in-Chief, Batman's Hill, and at the Office of the District Engineer, Taradale.

Tenders, endorsed "Tender for Passenger Station, &c., Taradale," and addressed to the undersigned, must be deposited in the Tender Box, Crown Lands Office, La Trobe street, at or before Twelve o'clock a.m. of Friday, the 12th instant.

W. H. F. MITCHELL,

Commissioner of Railways and Roads.

Office of Railways, La Trobe street west,  
Melbourne, 3rd September, 1862.

## CONTRACT SURVEYS.

**SEPARATE** tenders for the Subdivisional Survey of the two blocks of Country Lands enumerated below, will be received at the Department of Lands and Survey, Melbourne, up to Twelve o'clock of Monday, the 8th September, 1862, under the conditions notified to tenderers for Contract Surveys in the *Government Gazette* of 14th May, 1861.

## COUNTY OF RODNEY.

Acres

Approximately.

62/33.—On the south bank of the Goulburn River, extending from its junction with the Murray eastward to the 145° meridian, and bounded by that meridian by the parallel of 36° 12' south latitude, and by the meridian of 144° 54' ... 27,500

## DISTRICT OF BENALLA.

62/37.—Bounded on the north by the main road between Murchison and Violettown from 145° 30' meridian eastward to intersection with said road of the production of west boundary of parish of Balmattum, on east by surveyed lands in the parishes of Balmattum and Euroa, on south by line west to meridian of 145° 30', and on west by said meridian ... 61,000

Tenderers will state a rate per lineal mile for trial survey of main and secondary roads, outline survey of creeks, rivers, &c., marking roads and subdivisional lines.

The period for the completion of these surveys is fixed at 15th December, 1862.

The Board of Land and Works will not necessarily accept the lowest or any tender.

Plans of the lands proposed to be surveyed may be inspected at the Surveyor General's Office, Melbourne.

C. GAVAN DUFFY,

Commissioner of Crown Lands and Survey.

Lands and Survey Office,  
Melbourne, 6th August, 1862.

## STAMPS AND BRANDS.

**TENDERS** will be received until Noon on Friday, the 12th instant, for the supply of

795 Steel Stamps, to specification

125 Iron Brands, ditto.

Specification and full particulars at the office of the Government Storekeeper, Melbourne, to whom tenders are to be addressed.

J. CHATFIELD TYLER,

Secretary.

Office of Trade and Customs,  
Melbourne, 1st September, 1862.

**Courts.****BALLAARAT.  
COURT OF MINES.**

**I** HEEBEY alter and postpone the Sittings of the Court of Mines fixed to be holden at Ballaarat on Tuesday, the 9th of September, 1862, to Tuesday, the 16th day of September, 1862, at Ten o'clock in the forenoon.

J. W. ROGERS,  
Judge of the said Court.

**BEECHWORTH DISTRICT.****COUNTY COURT AND COURT OF MINES.**

**N**OTICE is hereby given that Courts will be held as follows, upon the days respectively set forth:—

*Yackandandah.*

County Court ... .. Friday, 3rd October.  
Court of Mines ... .. Friday, 3rd October.

*Chiltern.*

County Court ... .. Friday, 10th October.  
Court of Mines ... .. Friday, 10th October.

*Beechworth.*

County Court ... .. Monday, 13th October.  
Court of Mines ... .. Tuesday, 14th October.

*Wangaratta.*

County Court ... .. Thursday, 16th October.

*Morse's Creek.*

County Court ... .. Tuesday, 2nd December.  
Court of Mines ... .. Tuesday, 2nd December.

The Court will open at Ten o'clock a.m.

(By Order of the Judge)

ARTHUR P. AKEHURST,  
Clerk of the Courts at Beechworth.

Beechworth, 1st September, 1862.

**CLUNES.****AUCTIONEER'S LICENSE.**

**N**OTICE is hereby given that a Special Court of Petty Sessions will be holden at the Court House, Clunes, on Wednesday, the 24th day of September next, at Eleven o'clock in the forenoon, for the purpose of considering the application of Mr. Charles Elliott for a District Auctioneer's License.

(By Order) MOSES BOLGER,  
Acting Clerk of Petty Sessions.

Police Office,  
Clunes, 27th August, 1862.

**NEWTOWN AND CHILWELL.****ELECTORAL REVISION COURT.**

**N**OTICE is hereby given that a Special Court of Petty Sessions will be holden at the Police Court, Pakington street, Newtown, on Monday, the 15th day of September next, at the hour of Ten o'clock in the forenoon, for the purpose of revising the Quarterly Electoral Lists of the Ashby South and Ashby North divisions of the Electoral District of Geelong West and the South-Western Province, and of the Batesford and Little River divisions of the South Grant and South-Western Province.

(By Order) WM. F. SAYERS,  
Clerk of Petty Sessions.

Police Court,  
Newtown, 1st September, 1862.

**MOUNT MORIAC.****PETTY SESSIONS.**

**N**OTICE is hereby given that a Court of Petty Sessions will be holden at the Office of the Barrabool Road Board, Mount Moriac, on Thursday, the 4th day of September next, at the hour of Two o'clock in the afternoon; and that a Court will be held at the same time and place on every alternate Thursday thereafter until further notice.

(By Order) CHARLES H. DAWSON,  
Clerk of Petty Sessions.

**RAGLAN.****COUNTY COURT.**

**N**OTICE is hereby given that a County Court will be held at the Court House, Raglan (Beaufort), on Thursday, the 23rd day of October next, at Ten o'clock in the forenoon.

(By Order) C. W. MINCHIN,  
Clerk of the Court.

Court House,  
Beaufort, 3rd September, 1862.

**RAGLAN.****COURT OF MINES.**

**N**OTICE is hereby given that a Court of Mines for the Mining District of Ararat will be held at the Court House, Raglan (Beaufort), on Friday, the 24th day of October next, at Ten o'clock in the forenoon.

(By Order) C. W. MINCHIN,  
Clerk of the Court.

Court House,  
Beaufort, 3rd September, 1862.

**T**HE holding of the undermentioned Courts has been notified in previous numbers of the *Gazette*, viz.:—

**SUPREME COURT—CRIMINAL SESSIONS.**

MELBOURNE—Monday 15 September.

**THE NEXT CIRCUIT COURTS.**

(Pursuant to Order in Council of 16 December 1861.)

ARARAT—0.

BALLAARAT—Monday 13 October.

BEECHWORTH—Thursday 23 October.

CASTLEMAINE—Thursday 9 October.

GEELONG—Monday 20 October.

MARYBOROUGH—0.

PORTLAND—Monday 29 September.

SANDHURST—Friday 8 October.

**THE NEXT GENERAL SESSIONS.**

(Pursuant to the Governor's Proclamations of 30 December 1861 and 5 August 1862.)

ARARAT—Tuesday 23 September.

BEECHWORTH—Wednesday 17 December.

BELFAST—Saturday 15 November.

BOURKE—At Melbourne, Wednesday 1 October.

BUNNINGONG AND BALLAARAT—At Ballaarat, Tuesday 16 December.

CASTLEMAINE—Tuesday 9 December.

GRANGE—At Hamilton, Tuesday 30 September (in lieu of 19 August).

GRANT—At Geelong, Thursday 4 December.

KILMORE—Tuesday 21 October.

KYNETON—Friday 23 November.

MARYBOROUGH—Tuesday 9 September.

PALMERSTON—Friday 17 October.

PORTLAND—0.

SALE—Friday 24 October.

SANDHURST—Tuesday 2 December.

WARRENAMBOOL—Thursday 13 November.

**COUNTY COURTS.**

AMHERST—Wednesday 10 September

ARARAT—Thursday 18 September.

AVOCA—

BACCHUS MARSH—

BALLAARAT—Tuesday 30 September.

BEECHWORTH—

BELFAST—

BENALLA—Friday 17 October.

CARISBROOK—

CASTLEMAINE—Wednesday 1 October.

CHILTERN—

COLAC—

CRESWICK—Thursday 30 October.

DANBENONG—

DATLESFORD—Wednesday 26 November

DUNOLLY—Friday 10 October.

FRYERSTOWN—Tuesday 2 December.

GEELONG—

GISBOENE—Monday 24 November.

HAMILTON—Tuesday 30 September (in lieu of 19 August).

HEATHCOTE—Friday 7 November.

INGLEWOOD—

KILMORE—Wednesday 23 October.

KYNETON—

MALDON—Friday 3 October.

MARYBOROUGH—Thursday 18 September.

MELBOURNE—Monday 8 September.

MORSE'S CREEK—

PALMERSTON—Friday 17 October.

PLEASANT CREEK—

PORTLAND—

RAGLAN—

SALE—Friday 24 October.

SANDHURST—

SMYTHESDALE—Wednesday 12 November.

TABADALE—

WANGARATTA—

WARRENAMBOOL—Thursday 13 November.

WEDDEBURN—Thursday 30 October.

YACKANDANDAH—

**COURTS OF MINES.**

ARARAT DISTRICT—

Ararat—Wednesday 17 September.

Pleasant Creek—

Raglan—



**BALLARAT DISTRICT—**  
 Ballarat—Tuesday 16 September (*in lieu of* 9 September).  
 Buninyong—Tuesday 11 November.  
 Creswick—Monday 3 November.  
 Mount Blackwood—Tuesday 23 September.  
 Smythe's Creek—Wednesday 12 November.  
 Steiglitz—Friday 24 October.

**BEECHWORTH DISTRICT—**  
 Beechworth—  
 Chiltern—  
 Morse's Creek—  
 Omeo—  
 Yackandandah—

**CASTLEMAINE DISTRICT—**  
 Castlemaine—Wednesday 1 October.  
 Fryerstown—Tuesday 2 December.  
 Heppburn (Daylesford)—Wednesday 26 November.  
 Maldon—Friday 3 October.  
 St. Andrew's—  
 Taradale—

**MARYBOROUGH DISTRICT—**  
 Amherst—Friday 12 September.  
 Avoca—  
 Carisbrook—  
 Dunolly—Monday 6 October.  
 Inglewood—  
 Korong (Wedderburns)—Thursday 30 October.  
 Maryborough—Saturday 20 September.

**SANDHURST DISTRICT—**  
 Heathcote—Friday 7 November.  
 Kilmore—Wednesday 22 October.  
 Sandhurst—

#### LICENSING COURTS—HAWKERS.

BOURKE—Tuesday 9 September.  
 CARISBROOK—Tuesday 9 September.  
 DAYLESFORD—Tuesday 9 September.  
 GEELONG—Tuesday 9 September.  
 KILMORE—Tuesday 9 September.  
 MARYBOROUGH—Tuesday 9 September.  
 MELBOURNE—Tuesday 9 September.  
 RUTHERGLEN—Tuesday 9 September.  
 SHYMOUR—Wednesday 10 September.  
 STAWELL—Tuesday 9 September.  
 TALBOT—Tuesday 9 September.  
 TAENAGULLA—Tuesday 9 September.

#### LICENSING COURTS—PUBLICANS.

KILMORE—Tuesday 9 September.  
 NEWSTAD—Thursday 11 September.  
 TALBOT—Tuesday 9 September.

#### REVISION COURTS—ELECTORAL.

ALBERTON—Monday 15 September.  
 ARABAT—Monday 15 September.  
 AVENEL—Monday 15 September.  
 CRANBOURNE—To be adjourned to Friday 26 September.  
 DANDENONG—Monday 15 September.  
 GEELONG—Monday 15 September.  
 KILLOB—Monday 15 September.  
 KILMORE—Monday 15 September.  
 PALMERSTON—Monday 15 September.  
 RAGLAN—Monday 15 September.  
 ROSEDALE—To be adjourned to Friday 26 September.  
 SALE—Monday 15 September.  
 SNAPPER POINT—Monday 15 September.  
 SOUTH BARWON—Monday 15 September.  
 STAFFORD—To be adjourned to Wednesday 17 September.  
 TARRAVILLE—Monday 15 September.

#### VICTORIA GOVERNMENT GAZETTE.

**SUBSCRIPTIONS—**The subscription, including Postage, is at the rate of £3 8s. 8d. per annum.

Subscriptions can commence at the beginning of any month, but are required to terminate with the quarters ending March, June, September, or December; a less period than three months cannot be subscribed for.

ADVERTISEMENTS are charged at the rate of One Shilling for each of the first six lines, and Sixpence for every additional line; and must be legibly written on one side of the paper only.

THE GOVERNMENT GAZETTE is published on TUESDAY and FRIDAY in each week, and Notices for insertion must be received by the Government Printer, at or before Ten o'clock of the day preceding the day of publication.

POSTAGE STAMPS cannot in any case be received in payment from any place at which Post Office Orders are issued, and under any circumstances ARE SUBJECT TO A DEDUCTION AT THE RATE OF ONE SHILLING IN THE POUND.

Single copies of the GOVERNMENT GAZETTE are 2s. each, and are subject to postage 1d. each.

\* \* \* All payments are required in advance, and Letters and Remittances should be addressed to "The Government Printer, Melbourne."

No. 104.—SEPTEMBER 5, 1862.—5.

#### Private Advertisements.

##### BEECHWORTH MUNICIPALITY.

###### ANNUAL ELECTION.

I HEREBY convene a Public Meeting of the Ratepayers of this Municipality, to be held under 18 Victoria No. 15, at the Council Chambers, Beechworth, on Wednesday, the twenty-fourth day of September next, at the hour of Eight o'clock in the morning, for the purpose of electing three councillors to take the places, in the municipal council of Beechworth, of Messrs. George Briscoe Kerferd, John Yoxall, and James Ingram, who retire by rotation; and in the event of a poll being demanded by any candidate, or by six ratepayers on his behalf, the same will be taken on the following day, Thursday, the twenty-fifth day of September next, to be opened at the hour of Eight o'clock in the morning and closed at Four o'clock in the afternoon, at the said Council Chambers, in Beechworth aforesaid.

A. RODGERS,

Chairman of the Municipal Council of Beechworth.  
 Town Hall,  
 Beechworth, 28th August, 1862. No. 1405

##### FITZ ROY MUNICIPALITY.

I N terms of Act of Council, 18 Victoria No. 15, I hereby convene a Public Meeting of the Ratepayers of the Municipality of Fitz Roy, for the purpose of electing three members for the Municipal Council of Fitz Roy, to serve in the place of Councillors John R. Brennand, John Falcoer, and William Dalziel, whose term of office expires on 30th September, 1862, and who retire by rotation; such meeting to be held in the Court House, Napier street, Fitz Roy, on Thursday, the 2nd day of October, 1862, at Eight o'clock a.m.; and in the event of a poll being demanded, shall cause such poll to be held at the Court House, Napier street, Fitz Roy, and also on the premises situate near the corner of Brunswick and Kerr streets, opposite the Calthorpe Hotel, on Friday, the third day of October, 1862, opening at Eight a.m. and closing at Four p.m.; and the votes of the ratepayers recorded in terms of by-law No. 3 of the municipality of Fitz Roy, "For empowering the chairman of the municipal council of Fitz Roy, from and after the date thereof, to take elections by ballot to supply vacancies from time to time in the municipal council of Fitz Roy."

JOHN R. BRENNAND,

No. 1423 Chairman of the Municipal Council of Fitz Roy

##### LANCEFIELD ROAD DISTRICT.

To CORNELIUS S. HALBY, Esq., J.P., Lancefield.

SIR,—We, the undersigned landholders and householders in the district proclaimed as the Lancefield Road District in the *Government Gazette* of 5th August, 1862, respectfully request that you will call a public meeting, to be held at Lancefield, of the landholders and householders of the said district, for the purpose of forming a Road Board, and to provide for the construction and maintenance of the roads within the said district, and for carrying out the provisions of the Acts of Council 16 Victoria No. 40 and 17 Victoria No. 29.

We have the honor to be,

Sir,  
 Your obedient servants,

Landholders.	Householders.
J. B. Phipps, J.P.	George Abbott
R. S. Graham	James Darby
James Cannon	S. Hunt
Thomas Field	Donald Mackay
J. F. Conway	Robt. T. Beasley
Thomas Holden	A. Madigan

In compliance with the foregoing requisition, I convene a Public Meeting of the landowners and householders of the Lancefield Road District, to be held at the Drovers and Carriers' Arms Hotel, Lancefield, on Wednesday, the 17th day of September next, at Two o'clock in the afternoon, for the purposes set forth in the requisition.

C. S. HALEY, J.P.

Lancefield, 20th August, 1862.

No. 1422

##### MUNICIPALITY OF BELFAST.

###### ELECTION NOTICE.

I N accordance with the terms of the Act 18th Victoria No. 15, intitled, *An Act for the establishment of Municipal Institutions in Victoria*, sections 19 and 21, I hereby convene a public Meeting of the Ratepayers of this municipality, for the purpose of electing three members to serve in the municipal council in the place of Abijah John Brown, deceased, and whose seat would have become vacant by rotation, and George Haynes and John Clement Spink, who retire by rotation; such meeting to be held at the Court House, Belfast, on Monday, 29th day of September, at the hour of Eight o'clock of the forenoon of that day.

Should there be more candidates than vacant seats, a show of hands will be taken for each candidate, and the three persons in whose favor the show of hands shall be decided shall thereupon be declared to be the members of the municipal council accordingly, unless any candidate or six ratepayers shall dissent from such decision and shall demand a poll, in which case a poll will be held in the Court House, Belfast, on Tuesday, 30th day of September, such poll to be opened at the hour of Eight o'clock of the forenoon and closed at Four o'clock of the afternoon of the same day.

ALEXANDER RUSSELL,

Municipal Council Chambers,  
 Belfast, 25th August, 1862.

Chairman.  
 No. 1403

## CASTLEMAINE MUNICIPALITY.

**THIRTEENTH** Half-yearly Report of the Castlemaire Municipal Council, embracing from the 27th of January to the 27th of July, 1862.

This council have held 20 general, 5 special, and 26 committee meetings. The attendance of the members was as under:—

	General.	Special.	Committee.	Total.
Chairman D. Wallace, Esq., J.P.	17	4	13	33
Councillor Gingell	20	4	20	44
Councillor Bowden	18	4	22	44
Councillor Burnett	18	3	15	36
Councillor Goldsmith	20	5	23	48
Councillor Richards	18	4	9	31
Councillor Ray	18	3	17	38

## CHANGE OF OFFICERS, ETC.

By an order of council, on the 18th of February, the annual assessment was included in the duties of the rate collector, who completed the assessment to the entire satisfaction of the council, and was paid £50. Mr. Welsford's duties were confined to that of weighmaster, for the consideration of £125 per year. Mr. Cornish was appointed to the entire charge of the market, in connection with the duties of messenger, for the consideration of £3 per week. On 8th July, Police Sergeant Robinson resigned the office of inspector of nuisances, on account of being transferred to Melbourne.

## Statement of Receipts and Expenses.

## RECEIPTS.

	£	s.	d.
Town rates	1,668	17	0
Market dues and weighbridge tolls	658	13	7
Police fines	51	6	9
Rent cattle yards	50	0	0
Flagging	41	8	1
Market gas	14	4	9
Bank overdraft	2,553	13	1
<b>Total</b>	<b>£5,033</b>	<b>3</b>	<b>3</b>

## EXPENSES.

	£	s.	d.
Public works	2,690	9	8
Officers' salaries	603	19	4
Balance last half-year	533	6	10
Lighting	468	16	3
Special expenses	377	12	6
General expenses	138	2	8
Bank interest	96	16	6
Printing	73	17	0
Stationery	27	15	6
Election expenses	24	7	0
<b>Total</b>	<b>£5,033</b>	<b>3</b>	<b>3</b>

Audited this day and found correct, 4th August, 1862.

(Signed) GEO. RYLAND,  
JOHN CHRISTIE.

The sums of £9 15s. received for licenses, and £7 17s. 6d. for municipal seals, are carried forward to the next half-year's account.

The overdraft at the bank is greatly increased by the unusual delay in the distribution of the first moiety of the Government grant, and also by the additional amount in the public works disbursements on account of the new market buildings.

The following is a detailed account of the expenditure:—

## PUBLIC WORKS.

	£	s.	d.	£	s.	d.
Nelson and Co., cutting in Mostyn street	237	13	0			
Morgan and Co., cleaning streets	96	0	0			
A. Cornish, wages, laborer	18	0	0			
J. Chambers, wages, laborer	62	8	0			
J. Bugbird, wages, laborer	46	19	0			
Stephenson and Kerr, log bridge, fencing, reserve, and repairs	268	4	0			
J. Summerland, erecting polling booths	4	0	0			
W. Kilsby, compensation for contract	15	0	0			
W. B. Downe, expenses for water scheme and railway	20	0	0			
J. Smith, painting lamps, &c.	7	16	0			
E. C. Brown, carpenter's work	17	5	6			
Newbound and Co., enclosing stalls, &c.	153	1	0			
J. Evans, carting	43	18	0			
Finch and Co., whitewashing market and building chimney	30	0	0			
Anderson and Co., street lamps, &c.	70	17	0			
Matheson and Co., repairing road, &c.	92	15	0			
White and French, smith's work	10	3	9			
McMillan and Co., tools	18	17	2			
C. Barwell, carting gravel	64	16	9			
D. Evans and Co., cupboard, &c.	2	2	0			
W. Cotton, notice boards, &c.	10	15	0			
H. C. Staveley, improving reserve	10	0	0			
Borland and Co., on account of market	647	10	10			
Borland and Co., extras to market, &c.	75	12	0			
M. Barrett, painting market	19	7	0			
J. Syme, levelling Market square	3	12	0			
W. Dawson, ironmongery	3	10	6			
R. H. Lear, gas fittings, &c.	65	6	4			
G. McDonald, fencing	21	13	4			
J. Stewart, making drains, &c.	3	16	0			
J. H. Lawlor, making road	505	0	0			
H. T. Maynard, reporters' desk, &c.	4	17	6			
W. J. Rogers, street lamps	4	5	0			
R. Page, lamp	8	0	0			
J. Wilson, fixing lamps, &c.	5	10	0			
Wilson and Co., labor	2	13	0			

	£	s.	d.	£	s.	d.
A. Crawford, flagging	8	12	6			
J. Jones, kerosene lamp	3	10	0			
C. Helgander, poles for fence	2	0	0			
M. Mahon, labor	4	0	0			
A. S. Rust, piles for bridge	2	0	0			
Latham and Co., removing roller	1	0	0			
G. Greenhill, repairs	7	17	6			
<b>Total</b>	<b>2,690</b>	<b>9</b>	<b>8</b>			

## OFFICERS' SALARIES.

J. Davis, town clerk	150	0	0
W. B. Downe, surveyor	150	0	0
C. A. Holmes, collector	155	6	0
A. Cornish, market inspector	52	0	0
L. J. Welsford, weighmaster	66	13	4
A. Robinson, inspector of nuisances	25	0	0
E. N. Kitchen, reserve keeper	5	0	0
<b>Total</b>	<b>603</b>	<b>19</b>	<b>4</b>

## LIGHTING.

Gas Company, gas supplied	353	1	0
Murray and Co., kerosene	113	15	3
<b>Total</b>	<b>466</b>	<b>16</b>	<b>3</b>

## SPECIAL EXPENSES.

Police poor box donation	5	0	0
G. Farrol, watch, &c., for Mr. King	40	0	0
W. Stagg, collecting	1	0	0
Glover and Lea, for cottage	25	0	0
Dr. Preshaw, for services	50	0	0
Beddard, public dinner	26	13	0
Dinner, two fire brigades	30	0	0
Working expenses, V. F. brigade	50	0	0
F. Gingell, deputation expenses	13	0	0
J. W. Burnett, ditto ditto	13	0	0
Hospital donation	50	0	0
Three collectors obtaining signatures	3	3	0
Shorter, dinner	20	0	0
Constable Duffy, for apprehending a thief	5	0	0
Government paymaster, Crown grant	5	5	6
Donation to the Zoological Gardens	4	5	0
Town clerk, expenses to Melbourne	10	0	0
Jug and salver (for Mr. Froomes)	6	13	0
Surveyor, horse hire	2	10	0
Acclimatisation Society, donation	5	5	0
Refreshments	12	0	0
<b>Total</b>	<b>377</b>	<b>13</b>	<b>6</b>

## GENERAL EXPENSES.

D. Card, attending clock	2	0	0
Water at fires	29	15	0
Expenses M. Fire brigade	7	18	0
J. Vale, newspapers	4	15	6
R. Curle, ditto	4	13	0
H. Winks, calico	3	7	0
W. H. Newlands, bookbinding	8	14	6
H. Thorburn, insurance	5	0	0
Neibuhr and Co., window blinds	2	12	6
W. Froomes, goods	1	7	9
W. B. West, ditto	1	15	0
D. O'Connell, inspector's dress	7	17	6
McMillan and Co., goods	3	18	5
F. E. Paynter, professional services	15	13	0
Palmer and Co., lamp glasses, &c.	8	0	6
Petty cash	20	0	0
Stagg and Anthony, 45s.; Evans, Myring, McCabe, and Fye, 41s.; Brown, Murphy, and Morgan, 46s.; Arnold, Liddle, Stanton, 42s.; Stewart, Reynolds and Co., 41s.	10	15	0
<b>Total</b>	<b>138</b>	<b>2</b>	<b>8</b>

## PRINTING AND ADVERTISING.

Angus and Co.	12	9	0
Britton and Co.	4	12	6
Mathews and Saint	24	13	0
R. Curle	20	14	6
C. E. Glass	3	0	6
	8	7	6
<b>Total</b>	<b>73</b>	<b>17</b>	<b>0</b>

## STATIONERY.

A. T. Hodgson	10	14	6
C. E. Glass	13	1	0
J. Hudson	4	0	0
<b>Total</b>	<b>27</b>	<b>15</b>	<b>6</b>

Last half-yearly balance at bank	533	6	10
Bank interest	96	16	6
<b>Total</b>	<b>£5,033</b>	<b>3</b>	<b>3</b>

D. WALLACE,  
Chairman.  
JOSEPH DAVIS,  
Town Clerk.

No. 1406

## NOTICE.

I HEREBY give notice, under the 49th section of *The Land Act*, that I have made application to the Honorable the Commissioner of the Board of Land and Works for a Lease of Five acres of land, situate at Costerfield, near Heathcote, for antimony mining, which land has been properly surveyed and pegged out, and is as follows: Commencing at the south-west angle of Messrs. Morris and Kemp's claim; thence S. 14° 4' E. 3 chains 71 links; thence N. 62° 13' E. 6 chains 60 links; thence S. 17° 11' E. 4 chains 10 links; thence N. 72° 49' E. 1 chain 6 links; thence N. 14° 30' W. 9 chains 13 links; thence N. 79° 09' W. 1 chain 32 links; thence S. 64° 49' W. 6 chains 81 links to the commencing point aforesaid.

WM. ROSS,  
No. 1421

Heathcote, 13th August, 1862.

## MUNICIPALITY OF KILMORE.

**TWELFTH** Half-yearly Report of the Municipal Council of Kilmore, ending 12th August, 1862.

## RECEIPTS.

Cash on hand 12th February, 1862	£	s.	d.
First instalment of, Government grant-in-aid for 1862	305	7	0
Municipal rates collected to date	223	0	0
Moiety of police fines (given to municipality)	552	2	5
	12	6	6
	<hr/>		
	£1,182	15	11

## EXPENDITURE.

<b>Public works—</b>	£	s.	d.
Spence's contract for erecting Rutledge street bridge, &c.	200	0	0
O'Connor's contract for kerbing and channelling part of Sydney street, &c.	170	11	0
Ditto for forming, pitching, and metalling Bourke street	69	0	0
Ditto for forming Albert street south of Union street	46	10	0
Ditto for forming part of Union street (balance)	45	0	0
Ditto for pitching and walling at Union street bridge	24	0	0
English and Kenny's contract for cleaning culverts and channels	16	13	9
English and Todd's (on account of) contract for forming part of Gipps and Fitz Roy streets	45	0	0
Todd's contract for eradicating thistles (last moiety)	11	10	0
Sundry contracts for improving, trenching, and planting at Botanic Gardens	21	10	6
Sundry small contracts and day labor employed	11	10	6
Dean's contract for forming part of Melbourne street	14	5	0
Anderson's contract (on account of) footbridge	7	0	0
<b>Salaries—</b>			
Town clerk, surveyor, valuator, and collector	100	0	0
Manager for fire-engine, and equipment, when in use, and repairing same when required (nine months)	9	0	0
	<hr/>		
	109	0	0
<b>Advertising and printing—</b>			
Advertising in <i>Kilmore Examiner</i> (including printing)	26	14	2
Ditto <i>Victoria Government Gazette</i>	9	18	0
Ditto <i>Melbourne Advertiser</i>	5	4	0
	<hr/>		
	41	16	2
<b>Miscellaneous charges—</b>			
Travelling expenses to Melbourne, and petty charges	7	0	6
Postage, telegrams, carriage, &c.	2	16	9
Kerosene oil and lights	1	5	6
	<hr/>		
	11	2	9
Removing nuisances	0	13	6
Balance cash on hand, Cr.	327	13	9
	<hr/>		
	£1,182	15	11

Examined and found correct.

J. P. JAMIESON,  
J. E. McEWEN,  
Auditors.

Kilmore, 22nd August, 1862.

## ATTENDANCE OF MEMBERS.

Out of twenty-six meetings of the council, The chairman, George Hudson, Esq., attended	24
Councillor Sugden	26
Councillor Taylor	25
Councillor Trainor	23
Councillor Brown	23
Councillor Meade	17
Councillor Burston	11

## RETIREMENT AND ELECTION.

At the end of this half-year, being the close of the sixth municipal year, the chairman, George Hudson, and Councillors Trainor and Burston, retired by rotation, the two lastnamed gentlemen withdrew, and George Hudson was nominated for re-election.

The election resulted in the re-election of Councillor George Hudson, and the election of Henry Wilson and Laurence Arcus, in the places of Councillors Trainor and Burston.

And, at the first meeting of the council after the annual election, Councillor Thomas de Courcy Meade was elected chairman for the ensuing municipal year.

## APPLICATION TO THE GOVERNMENT, ETC.

On the 24th February, with the sanction of the Chief Commissioner of Police, Mounted Constable Patrick O'Donnell was appointed inspector of nuisances.

A return was forwarded to the Registrar General showing the total value of rateable property in this municipality for 1862, estimated at £150,000; ditto annual value, £14,570 10s.; Government grants-in-aid, £993 14s. 3d. Local revenue for 1861, £658 7s. 10d.; total amount of expenditure for 1861, £1515 4s. 0d.

Application to the Honorable the Postmaster General that a public clock should be placed upon the new post and telegraph office just erected here.—Reply, that there were no funds available for that purpose.

Application to the Honorable the Commissioner of Lands and Survey for a set of lithographic plans of lands in this district, for the use of the Council Chambers, as those in the Court House were destroyed by the late fire.—Complied with.

Bye-law No. 28, for the election of managers for managing the Kilmore Town and Municipal Common.—Assented to and gazetted.

Application to the Honorable the Commissioner of Public Works for a further grant of £344 for conducting the water by pipes from the reservoir into the town.—£600 granted conditionally for that purpose.

Application to the Government that when a new Court House was about to be built, a more suitable and central site than the former one might be chosen, on or near to the main street.—Favorably received; yet under consideration.

Application to the Honorable the Postmaster General that three receiving letter boxes, for the public convenience, might be placed in various parts of the municipality, to be cleared once a day.—Granted.

Application for the establishment of a Receipt and Pay Office here.—Reply, that the application could not at present be complied with.

Application to the Government Botanist for the supply of a selection of rare trees, shrubs, plants, and seeds for the use of the Botanic Gardens here.—Granted.

Application for the first instalment of the grant-in-aid to this municipality for 1862.—Received.

Returns, accompanied with the required statutory declaration to claim the whole of the grant-in-aid for 1862.—Not yet passed for payment.

The half-yearly report of the local board of health here (the municipal council), in reply to the sanitary questions of the Central Board of Health, has been forwarded to Melbourne.

Application to the Honorable the Commissioner of Lands and Survey for the appropriation of a site for municipal quarries.—Under consideration.

The reservoir is now completed, and measures will soon be taken for conducting the water into the town for the supply of the inhabitants and at fires. Two large buildings have been destroyed during the past half-year, in a great measure owing to the short supply of water procurable.

Adopted as the twelfth half-yearly report of the municipal council of Kilmore, by the said council, on the 25th August, 1862.

THOS. DE COURCY MEADE,  
Chairman.

HUGH SWANN,

Town Clerk.

Dated at the Municipal Council Chambers, Kilmore, this 25th day of August, 1862.  
No. 1407

## MUNICIPALITY OF CRESWICK.

## ELECTION NOTICE.

IN accordance with the 21st section of the Act of Council 18 Victoria No. 15, I hereby convene a Public Meeting of Ratepayers, to be held at the Council Chambers, Creswick, on Thursday, the 2nd October proximo, at Eight o'clock a.m., to elect a member of council in the place of Councillor James Brawn, disqualified by non-attendance.

In the event of more than one candidate appearing, and a poll being demanded, it will be taken at the Council Chambers, aforesaid, on the following day, between the hours of Eight a.m. and Four p.m.

J. S. CHENEY,  
Chairman.

Council Chambers,  
Creswick, 3rd September, 1862.

No. 1426

*In the Supreme Court of the } In Insolvency.*  
*Colony of Victoria.*

In the Estate of JAMES SUMNER BIBBY, of Ballarat, in the Geelong Circuit District, of and in the Colony of Victoria: accountant, an insolvent debtor.

NOTICE is hereby given that it is the intention of James Sumner Bibby, the abovenamed insolvent, to apply to the Commissioner of Insolvent Estates for the Geelong Circuit District aforesaid for the time being, at the Court House, Geelong, on Wednesday, the eighth day of October next, at Ten o'clock in the forenoon, for a certificate of discharge herein, pursuant to the Acts of Council in that case made and provided. Dated this third day of September, 1862.

WOOLLEY AND HARWOOD,

Yarra street, Geelong,  
Solicitors for the abovenamed insolvent.

No. 1428

*In the Supreme Court of the } Ex. Fa.*  
*Colony of Victoria.*

Between HAMILTON, Plaintiff,  
and  
TWINAM, Defendant.

NOTICE is hereby given that the Sheriff for the colony of Victoria will cause to be sold by public auction, on Tuesday, the 7th day of October, 1862, at the hour of One o'clock in the afternoon, at the Supreme Court Hotel, La Trobe street east, in the city of Melbourne, under this execution, unless previously satisfied, all the right, title, and interest of the defendant in and to all that piece or parcel of land in the township of Kilmore, parish of Willowmavin, being lot 4 of allotment 5 of section 12 of said township, together with all houses, buildings, and erections thereon, situate in the county of Dalhousie, in the colony of Victoria.

Terms—Cash on the fall of the hammer.  
Dated the 4th day of September, 1862.

No. 1429

ANTHONY BRADY,  
Sheriff's Officer.

In the Supreme Court of the }  
 Colony of Victoria. } *Fr. Pa.*

Between THOMAS PEARCE, Plaintiff,  
 and  
 JAMES CREGAN, Defendant.

**NOTICE** is hereby given that the Sheriff of the colony of Victoria will cause to be sold by public auction, on Monday, the 6th day of October, 1862, at the hour of Three o'clock in the afternoon, at the Supreme Court Hotel, La Trobe street, Melbourne, unless the execution be previously satisfied, all the right, title, and interest (if any) of the abovenamed defendant in and to all that piece or parcel of land situate in Bacchus Marsh, and having a frontage to Clarke street of 29 feet, being lot 21, said lot forming a portion of sections 29, 30, 31, and 32 of block 4, of land originally sold by Messrs. Aitkins and Clark on 19th April, 1856, containing half an acre (more or less), having a two-roomed brick cottage erected thereon, situate in the county of Bourke, in the colony of Victoria.  
 Terms—Cash on the fall of the hammer.

No. 1420 P. F. KAVANAGH.

**APPLICATION FOR A MINING LEASE.**

**I**, THE undersigned, hereby apply to the Honorable Charles Gavan Duffy, Her Majesty's Commissioner of Crown Lands and Survey for Victoria, for a Lease of Crown Lands for the purpose of mining for minerals or metals other than gold, the particulars of which land, and the mineral or metal intended to be mined for, are hereunder set forth; and I herewith deposit with the Warden of the district of Dunolly the sum of Ten pounds to cover the charges of survey and for preliminary expenses in respect of the lease hereby applied for, and also the further sum of Five pounds as required by the Mining Leases Regulations; and I agree, if my application be investigated, that such last-named sum shall in all respects be held by such warden, subject to and may be appropriated by him under the terms of such regulations, and that upon the approval of this application I will execute a lease upon the basis therein stated, if the Governor shall think fit to grant the same.

ALEX. ANDERSON.

Bet-bet, near Dunolly, 23rd August, 1862.

General Remarks.	Under the 49th clause of <i>The Land Act, 1862.</i>
(1.) Precise locality, (2.) Term for which lease is required, and (3.) Time of commencing operations.	About one mile south-west of Dunolly, as per plan and description
Amount of money proposed to be invested, and in what manner the land is to be worked.	£1000 in steam engine, pumps, and other machinery
Name of mineral or metal proposed to be worked, and number of men to be employed when commencing operations, also subsequently when in full work.	(1.) Steatite (2.) Two men at first, and as many as may be necessary after erection of machinery
Whether ground applied for on or below, or both on and below, and how much in each case.	(1.) Both (2.) All
Extent of ground applied for.	7 acres and 18 perches
Name of applicant or applicants, and style under which the business shall be carried on.	Alexander Anderson, Bet-bet, John Currie, Patterson, Melbourne, Hugh George, Melbourne, Alexander Calder, Bet-bet, Daniel Miller, George, Bet-bet, Dunolly, Forcolain Company

No. 1431

**NOTICE.**

**I**, THE undersigned, hereby apply to the Honorable the President of the Board of Lands and Works for a Lease of Crown Lands for the purpose of mining for minerals or metals other than gold, the particulars of which land, and the minerals or metal intended to be mined for, are hereunder set forth; and I herewith deposit with the Commissioner of Crown Lands the sum of Five pounds to cover the charges of survey and for preliminary expenses in respect of the lease hereby

applied for, and also the further sum of Five pounds as required by the Mining Leases Regulations; and I agree, if my application be investigated, that such last-named sum shall in all respects be held by such commissioner or warden, subject to and may be appropriated by him under the terms of such regulations, and that upon the approval of this application I will execute a lease upon the basis therein stated, if the Governor shall think fit to grant the same.

I have the honor to be,  
 Sir,  
 Your obedient servant,  
 DUGALD MACDOUGALL.

Sandhurst, 16th August, 1862.

General Remarks.	None.
(1.) Precise locality, (2.) Term for which lease is required, and (3.) Time of commencing operations.	(1.) Locality—North of Murray and Co.'s claim (2.) Term—Thirty years (3.) Time of commencing operations—Immediately on lease being granted
Amount of money proposed to be invested, and in what manner the land is to be worked.	£4000. Pumping machinery, sinking and mining for the ore
Name of mineral or metal proposed to be worked, and number of men to be employed when commencing operations, also subsequently when in full work.	(1.) Antimony (2.) For the first six months four men (3.) Subsequently in full work twelve men
Whether ground applied for on or below, or both on and below, and how much in each case.	(1.) On and below (2.) Whole extent
Extent of ground applied for.	Acres. 20
Name of applicant or applicants, and style under which the business shall be carried on.	Dugald Macdougall, Victoria, Yeet, Sandhurst, John Molnhyre, Sandhurst, David Burns, Sandhurst, Account in Mining Company

No. 1432

**BONSHAW FREEHOLD GOLD MINING COMPANY.**

**WE**, the undersigned shareholders in the Bonshaw Freehold Gold Mining Company, Ballarat, being a company formed previous to the passing of the Mining Partnerships Limited Liability Act, 1860, passed in the twenty-fourth year of the reign of Her present Majesty, and being No. 109, do hereby express our consent that the said company be registered under the provisions of the said Act.

- |                        |                  |
|------------------------|------------------|
| John Cameron           | Thos. Murray     |
| Wm. Finkerton          | Edward Jones     |
| W. M. Acheson          | Joseph Lewell    |
| his                    | William Bywater  |
| R. x Lewis,            | James Miller     |
| mark                   | Daniel Morgan    |
| Arnon Lewis            | Henry Gaugherty  |
| Thomas Jenkins         | his              |
| his                    | William x Thomas |
| Evan x Williams        | mark             |
| mark                   | Lewis Lewis      |
| Thomas David           | his              |
| Evan Jones             | David x Edmond   |
| John McDonald          | mark             |
| John Baird             | John Ellis       |
| David Thomas           | James Notman     |
| his                    | William Nickol   |
| William x Evans        | Edward Edwards   |
| mark                   | his              |
| Robert Petrie          | Morgan x Evans   |
| John Lloyd             | mark             |
| his                    | Edward Richards  |
| Thos. x Williams       | Jno. Bodycomb    |
| mark                   | Moses Lewis      |
| James Downing          | Philip Watterson |
| Thomas Bodycomb, Dove- | Daniel Smith     |
| ton street             | James Strong     |

23rd August, 1862.

No. 1418

**NOTICE.**

I, THE undersigned, hereby apply to the Honorable the Minister of Mines for a Lease of Crown Lands for the purpose of mining for minerals or metals other than gold, the particulars of which land, and the minerals or metal intended to be mined for, are hereunder set forth; and I herewith deposit with the Commissioner of Crown Lands, Heathcote, the sum of Five pounds to cover the charges of survey and for preliminary expenses in respect of the lease hereby applied for, and also the further sum of Five pounds as required by the Mining Leases Regulations; and I agree, if my application be investigated, that such last-named sum shall in all respects be held by such commissioner or warden, subject to and may be appropriated by him under the terms of such regulations, and that upon the approval of this application I will execute a lease upon the basis therein stated, if the Governor shall see fit to grant the same.

I have the honor to be,  
 Sir,  
 Your obedient servant,  
**DUGALD MACDOUGALL.**

Sandhurst, 16th August, 1862.

General Remarks.	None.
(1.) Precise locality. (2.) Name for which lease is required. And (3.) Time of commencing operations.	(1.) Locally—Casterfield, eight miles north of Heathcote, and adjoining the claim of the Field and Co., No. 4, South No. 7, term—(2) thirty years (3) Time of commencing operations—Immediately on lease being granted.
Amount of money proposed to be invested, and in what manner the land is to be worked.	£3000. Crushing machinery, sinking and mining for the ore.
Name of mineral or metal proposed to be worked, and number of men to be employed when commencing operations, and also subsequently in hill work.	(1.) Antimony (2.) For the first six months four men (3.) Subsequently when in full work twelve men
Whether ground applied for on or below, and how much in each case.	(1.) On and below. (2.) Whole extent.
Extent of ground applied for.	Acres. 15
Name of applicant or applicants, and address, and style under which the business shall be carried on.	Dugald Macdougall, Victoria Reef, Sandhurst; John McLintyre, Sandhurst; David Stuart, Sandhurst. "Mount Ida Mining Company."

No. 1433

**PATENT FOR AN INVENTION FOR A VENTILATING HEAT AND GREASE RESISTING HAT-LINING.**

THIS is to notify that Smith Wallworth, of Bourke street, Melbourne, hat manufacturer, did, on the twenty-first day of August instant, deposit at the office of the Chief Secretary, in Melbourne, a specification, or instrument in writing, under his hand and seal, particularly describing and ascertaining the nature of the said invention, and in what manner the same is to be performed; and that by reason of such deposit the said invention is protected and secured to him exclusively for the term of six calendar months thence next ensuing. And I do further notify that the said Smith Wallworth has given notice, in writing, at my chambers, of his intention to proceed with his application for letters patent for the said invention, and that I have appointed Monday, the sixth day of October next, at Eleven o'clock in the forenoon, at my chambers, to hear and consider the said application and all objections thereto; and I do hereby require all persons having an interest in opposing the grant of such letters patent, to leave before that day, at my chambers in Melbourne, particulars in writing of their objections to the said application, otherwise they will be precluded from urging the same.

Given under my hand this twenty-second day of August, A.D. One thousand eight hundred and sixty-two.

R. D. IRELAND,  
 Attorney General.

Crown Law Offices,  
 192, Collins street east.  
 EVERETT BARDWELL,  
 Stafford Chambers, 49, Elizabeth street,  
 Attorney for the applicant.

No. 1419

**NEW RED JACKET COMPANY.**

I, THE undersigned George Frederick Smith, hereby make application to register the New Red Jacket Company, under the provisions of the Mining Partnerships Limited Liability Act, 1860; and I do solemnly and sincerely declare that the following statement is, to the best of my belief and knowledge, true in every particular, namely:—

1st. The name and style of the company is "The New Red Jacket Company."

2nd. The place of operations is at Sebastopol Hill, near Ballaarat.

3rd. The nominal capital of the company is Fourteen thousand three hundred and fifty pounds, in one hundred and seventy-four shares of eighty-two pounds nine shillings and five pence each.

4th. The amount already paid up is nil.

5th. The name in full of the manager is George Frederick Smith.

6th. The office of the company is at Sebastopol Hill.

7th. The names in full and several residences of the shareholders, and the number of shares held by each at this date, are as follows:—

Name and Residence.	No. of Shares.
Edward Cousins, Ballaarat	4
James Clark, Ballaarat	2
James Dyo, Ballaarat	2
John Keown, Sebastopol Hill	2
Christian Reisin, Sebastopol Hill	4
George Gardener, Sebastopol Hill	6
John Proven, Ballaarat	6
George Schoefer, Sebastopol Hill	2
Katrina Haub, Sebastopol Hill	4
Michael Franklin, Sebastopol Hill	2
Ebenezer Franklin, Sebastopol Hill	2
William Thompson, Ballaarat	2
George Krick, Sebastopol Hill	2
William Kavanagh (held as security) Buninyong	2
Jacob Miller, Sebastopol Hill	2
Philip Chorley, Ballaarat	2
John Dickson, Sebastopol Hill	2
George Frederick Smith, Sebastopol Hill	4
Martin Kransgrill, Sebastopol Hill	2
John Gilbert, Sebastopol Hill	2
Edward Rose, Ballaarat	2
Samuel Clark, Ballaarat	2
William Rose, Ballaarat	4
Konrad Wilhelm, Sebastopol Hill	2
Peter Nolan, Sebastopol Hill	2
Peter Alroc, Sebastopol Hill	2
Edmund Hall Stevens, Sebastopol Hill	2
Hans Miller, Sebastopol Hill	2
William Fleming, Sebastopol Hill	4
Morgan Lee, Sebastopol Hill	2
Patrick Bourke, Bullarook	4
Edgar Thorpe, Smythe's Creek	4
Mathew King, Sebastopol Hill	2
William McEvoy, England	2
Conrad Ralz, Sebastopol Hill	1
Conrad Zoller, Sebastopol Hill	1
George Seip, Smythe's Creek	2
Christopher Kransgrill, Sebastopol Hill	2
Lawritz Brickholm, Sebastopol Hill	4
Abram Myers, Sebastopol Hill	4
Samuel J. B. Ware, Sebastopol Hill	2
Hugh Griffiths, Sebastopol Hill	4
Samuel McMurry, Sebastopol Hill	2
Thomas Power, Sebastopol Hill	2
Frello Iverson, Sebastopol Hill	2
Henry Wolf, Ballaarat	1
Henry Crow, Ballaarat	2
George Cook, Sebastopol Hill	1
John Garnett, Sebastopol Hill	4
Xavier Gasser, Ballaarat	2
William Witrook, Ballaarat	2
James Foyer, engineer, held under certain conditions, Ballaarat	4
George Adie, Ballaarat	11 1/2
John Bremner, Ballaarat	4 1/2
Jesse Strange, Ballaarat	2
Katrina Haub, jun., Sebastopol Hill	4
Henry Dern, Sebastopol Hill	2
James Richmond, Sebastopol Hill	2
Peter Molan, pitman, held under certain conditions, Sebastopol Hill	4

Dated the third day of September, A.D. 1862.

G. F. SMITH,  
 Manager.

Witness—  
 ALFRED STURT,  
 Clerk to Thos. Randall, solicitor, Ballaarat. No. 1416

**BONSHAW FREEHOLD GOLD MINING COMPANY, BALLAARAT.**

**MEMORIAL OF THE BONSHAW FREEHOLD GOLD MINING COMPANY, BALLAARAT.**

I, THE undersigned William Henderson, hereby make application to register the Bonshaw Freehold Gold Mining Company, under the provisions of the Mining Partnerships Limited Liability Act, 1860; and I do solemnly and sincerely declare that the following statement is, to the best of my belief and knowledge, true in every particular, namely:—

1. The name and style of the company is "The Bonshaw Freehold Gold Mining Company."

2. The place of operations is at the ground commonly known as Winter's pre-emptive right, near Ballaarat.

3. The nominal capital of the company is Seventy thousand pounds sterling, in five hundred and sixty shares of One hundred and twenty-five pounds each.

4. The amount already paid up is Twenty-eight thousand pounds sterling.

5. The name of the manager is William Henderson.

6. The office of the company is at the Chamber of Commerce, Sturt street, Ballaarat.

7. The names and several residences of the shareholders, and the number of shares held by each at this date, are as follow:—

Name and Residence.	No. of Shares.
Jenkin Thomas, Cobbler's Lead, near Ballaarat ...	12
William Bywater, Ballaarat ...	14
Thomas Murray, Linton's ...	8
Rees Lewis, Cobbler's Lead, near Ballaarat ...	8
Evan Jones, Ballaarat ...	10
William Joseph, Cobbler's Lead, near Ballaarat ...	8
Morgan Evans, Winter's Hill, near Ballaarat ...	8
David Edmunds, Winter's Hill, near Ballaarat ...	8
Thomas Daly, Linton's ...	8
James Moran, Ballaarat ...	8
William Pinkerton, Ballaarat ...	12
John Bodycomb, Ballaarat ...	8
Ellis Richards, Sebastopol, near Ballaarat ...	12
James Notman, Smythesdale ...	8
William Evans, Cobbler's Lead, near Ballaarat ...	8
Edward Jones, Ballaarat ...	8
Thomas David, Winter's Hill, near Ballaarat ...	8
Henry Caugherty, White Horse, near Ballaarat ...	8
John Ellis, Ballaarat ...	16
Evan Williams, Winter's Hill, near Ballaarat ...	4
Lewis Powell, Winter's Hill, near Ballaarat ...	4
John Cameon, Ballaarat ...	54
Malcolm Morrison, Ballaarat ...	8
Lewis Lewis, Cobbler's Lead, near Ballaarat ...	4
Joseph Rowell, Ballaarat ...	12
John McDonald, Winter's Hill, near Ballaarat ...	8
James Miller, Ballaarat ...	8
William Nichol, Ballaarat ...	8
Alexander B. McWhae, Ballaarat ...	4
David Thomas, Ballaarat ...	8
John Baird, Ballaarat ...	6
Edmund Ellis, Sebastopol, near Ballaarat ...	2
George Clemesle, Ballaarat ...	2
W. M. Acheson, Ballaarat ...	2
James Downing, Ballaarat ...	2
Thomas Williams, Cobbler's Lead, near Ballaarat ...	12
Moses Lewis, Cobbler's Lead, near Ballaarat ...	20
Robert Petrie, Ballaarat ...	8
William Ratcliffe, Ballaarat ...	8
Edward Richards, Ballaarat ...	8
Thomas Jenkins, Ballaarat ...	12
Daniel Smith, Ballaarat ...	16
Daniel Morgan, Cobbler's Lead, near Ballaarat ...	8
William Morgan, Cobbler's Lead, near Ballaarat ...	8
Thomas Bodycomb, Ballaarat ...	6
Henry Cooper, Sebastopol, near Ballaarat ...	4
John Lloyd, Winter's Hill, near Ballaarat ...	8
Philip Watterson, Ballaarat ...	8
William Thomas, Winter's Hill, near Ballaarat ...	8
Daniel Evans, Ballaarat ...	12
Aaron Lewis, Ballaarat ...	8
Edward Edwards, Magpie, near Ballaarat ...	8
James Killey, Carngham ...	8
Thomas Evans, Cobbler's Lead, near Ballaarat ...	8
William Henderson, as manager in trust for the Company, Ballaarat ...	64
	560

Dated at Ballaarat, this 2nd day of September, A.D. 1862.

WM. HENDERSON,  
Manager.

Witness to signature—  
E. DOWARD,  
Clerk to Mr. Randall, solicitor, Ballaarat. No. 1417

In the Supreme Court of the } Fr. Fa.  
Colony of Victoria.

Between POWELL AND ANOTHER, Plaintiffs,  
and  
ROLFE, Defendant.

NOTICE is hereby given that the Sheriff for the colony of Victoria will cause to be sold by public auction, on Tuesday, the 7th day of October, 1862, at the hour of One o'clock in the afternoon, at the Supreme Court Hotel, La Trobe street east, in the city of Melbourne, under this execution, unless previously satisfied, all the right, title, and interest of the defendant in and to all that piece or parcel of land, part of allotment No. 1 of section 47, Melbourne North, commencing at a point distant 69 feet south from the north-east corner or angle of the said allotment, and bounded on the east by Rathdowne street, thence in a line bearing further south from the said commencing point 15 feet, on the south by other part of said allotment, thence bearing west 60 feet, on the west by a right-of-way about 15 feet wide, reserved out of allotments Nos. 1 and 2 of said section, then bearing north 16 feet, and thence bearing east 60 feet to the commencing point; together with all houses, buildings, and erections thereon, situated in the county of Bourke, in the colony of Victoria, and parish of Jika-jika.

Terms—Cash on the fall of the hammer.

Dated the 4th day of September, 1862.

ANTHONY BRADY,  
Sheriff's Officer.

No. 1430

In the Supreme Court of the } Fr. Fa.—No. 1454  
Colony of Victoria.

Between JOHN WHITNEY AND FREDERICK THOMAS SARGOOD,  
Plaintiffs,  
and

JAMES SMITH, Defendant.

NOTICE is hereby given that, under and by virtue of a writ of *Fieri Facias* issued out of the above court, and directed to me as special bailiff to execute the same, I will sell, or cause to be sold, by public auction, at the Royal Exchange Hotel, Sale, on Saturday, the 11th October, 1862, at the hour of Twelve o'clock noon, all the abovenamed defendant's right, title, and interest (if any) in and to the undermentioned piece or parcel of land, situated in the township of Sale, parish of Sale, district of Gipps Land, and colony of Victoria, unless this execution be previously satisfied:—

Allotment 15 of section 38, fronting York street, fenced in, with a four-roomed cottage, and other improvements, erected thereon.

Term—Cash. No reserve.

HENRY MARRIOTT PEARSON,  
Special Bailiff.

No. 1393

FACTOLUS GOLD MINING COMPANY.

I, THE undersigned John Wall, hereby make application to register the Pactolus Gold Mining Company, under the provisions of the Mining Partnerships Limited Act, 1860; and I do solemnly and sincerely declare that the following statement is, to the best of my belief and knowledge, true in every particular, namely:—

1. The name and style of the company is "The Pactolus Gold Mining Company (limited)."
2. The place of operations is at Cherry-tree Flat, in the mining district of Ballaarat.
3. The nominal capital of the company is £3400, in 84 shares of £100 each.
4. The amount already paid is "nil."
5. The name of the manager is John Wall.
6. The office of the company is on the claim.
7. The names and several residences of the shareholders, and the number of shares held by each at this date, are as follows:—

Name and Residence.	No. of Shares.
Samuel Kington, Ballaarat ...	7
Walter Kington, Ballaarat ...	5
William Oldham, Ballaarat ...	1
James Williamson, Ballaarat ...	1
Joseph Rowell, Ballaarat ...	3
David Broadfoot, Ballaarat ...	1
Robert Broadfoot, Ballaarat ...	9
William Allan, Ballaarat ...	1
James Miller, Ballaarat ...	4
John Hunter, Ballaarat ...	1
Thomas David, Ballaarat ...	1
James Bonnell, Ballaarat ...	1
Alexander Bonnell, Ballaarat ...	2
Phillip Davis, Ballaarat ...	1
Robert Durie, Ballaarat ...	1
William McMurdo, Ballaarat ...	7
Richard Hallam, Ballaarat ...	1
James Bradshaw, Ballaarat ...	1
Alexander Shepherd, Ballaarat ...	1
William McConnochie, Ballaarat ...	1
James Law, Ballaarat ...	1
Thomas Summersgill, Ballaarat ...	2
Thomas Glasgow, Ballaarat ...	6
Charles Stevenson, Ballaarat ...	2
Lewis Powell, Cambrian Hill ...	6
Evan Williams, Cambrian Hill ...	9
George Richardson, Cobbler's Lead ...	1
Charles Racine, Winter's Flat ...	3
John Wall, Winter's Flat ...	5

Ballaarat, 3rd September, 1862. JOHN WALL,  
Manager.

Witness—  
JOHN HARDY. No. 1425

DISSOLUTION OF PARTNERSHIP.

THE partnership hitherto subsisting between the undersigned in the Prince of Wales Hotel, Flinders lane, was, on the 29th ultimo, dissolved by mutual consent.  
Melbourne, 1st September, 1862.

F. LEMME,  
W. B. WALTER.

Witness to the signatures of F. Lemme  
and W. B. Walter—  
DUNCAN CARTER,  
114, Elizabeth street, Melbourne.

N.B. The business of the above hotel will in future be conducted by the undersigned on his sole account, who will receive and discharge all debts due to and by the late firm of "Lemme and Walter."

F. LEMME.

Witness to the signature of F. Lemme—  
DUNCAN CARTER,  
114, Elizabeth street, Melbourne. No. 1415

TWO POUNDS REWARD.

STOLEN or strayed, on Sunday, the 31st August, a light bay horse, branded JHL near neck (the HL conjoined), JH near cheek, JP off cheek, white stripe round neck; also, a dark bay horse, branded GC near neck, white spot near shoulder. Any one bringing the above to Barnes and Parry, Blacksmith's Gully, near Fryerstown, will receive the above reward.

No. 1427

## DISSOLUTION OF PARTNERSHIP.

THE partnership hitherto existing between the undersigned under the style or firm of "Fraser and Tingle," is this day dissolved by mutual consent.

1st September, 1862.

ROBERT BROWN FRASER,  
JAMES TINGLE.

Witness—

E. J. LEWIS.

No. 1414

## DISSOLUTION OF PARTNERSHIP.

NOTICE is hereby given that the partnership hitherto subsisting between James Ramsay and William Lawson, carrying on business as farmers at Cardigan, has this day been dissolved by mutual consent.

Dated this 27th day of August, 1862.

JAMES RAMSAY,  
WILLIAM LAWSON.

Witness—

HY. ONSLOW STURT,  
Ballarat.

No. 1424

## NOTICE.

ALL parties having claims against the late Thomas Andrews, carrier, Beaufort, Fiery Creek, are requested to forward particulars of the same to Frederick Andrews, Golden Age Hotel, Beaufort, within thirty days from this date, otherwise they will not be paid. All persons indebted to the said Thomas Andrews are requested to pay the amounts respectively due by them to the said Frederick Andrews.

Golden Age Hotel,  
Beaufort, 28th August, 1862.

No. 1376

## Impoundings.

ARARAT.—Impounded at Ararat, 30th August, 1862, by R. Blackwood, Esq.—Trespass 6d. each.

252. Chestnut horse, near hind foot white, small stripe down face, saddle and collar marked, S near shoulder  
253. Bay draught horse, star, little white off hind foot, scar near rump, like JC near shoulder (faint)  
254. Roan mare, star, both hind feet white, JHMK near neck (the HMK conjoined)  
255. Bay mare, 6 off shoulder, LR conjoined near shoulder (tail of L to left)  
256. Black filly, star, long tail, both hind feet white, OC or CC near neck  
257. Black mare, star, grey hairs in flank and tail, off hind foot white, OC or CC near neck  
258. Dark brown filly, progeny  
259. Bay mare, saddle and collar marked, brand resembling J

- O  
off shoulder (the tail of J through the top of O)  
260. Chestnut horse, star, saddle marked, 27 near shoulder, like JP conjoined blotched off shoulder  
261. Dark bay pony, near hind foot white, white hairs down face, snip, JHC conjoined near hip  
262. Brown mare, near hip down, blotch near shoulder resembling IY, off shoulder S  
263. Bay mare, star, small spot below, both knees appear to have been broken, N blotched near shoulder  
Not any of them are shod.  
If not claimed and expenses paid, to be sold on 1st October, 1862.

THOS. PAICE,  
Poundkeeper.

19/

AVOCA.—Impounded at Avoca, 26th August, 1862, by J. C. Gardiner, Esq.

386. Bay mare, near eye blind, J over M near shoulder  
388. Bay mare, snip, broken hobbles, — near neck  
On 28th August, by same.  
393. Red bullock, off ear slit, blotch near ribs  
394. Red and white steer, off ear slit, JWS off ribs, coupled to 393  
On 30th August, by J. Rose, Esq.  
395. Bay cob horse, near hind coronet white, shod, TC near rump, C near shoulder, scar off neck like C  
396. Bay cob horse, small star, TC near shoulder, G near saddle, BC off shoulder  
397. Bay mare, star, JCS near ribs, like JC near shoulder H over  
398. Black horse, star, near hind coronet white, 79 off ribs, BY off shoulder, shod  
If not claimed and expenses paid, to be sold on 1st October, 1862.

JOHN BATCHELOR,  
Poundkeeper.

13/6

AXE CREEK.—Impounded at Axe Creek, 29th August, 1862, by Mr. Bolger.—Trespass 1s. each.

2573. Leopard bullock, straight horns, rope on neck, IW near rump  
2574. Yellow poley steer, piece out off ear, RO off ribs  
On 30th August, by same.—Trespass 1s. each.  
2575. Dark chestnut horse, running star and snip, white round near eye, collar marked, draught shod, lame, EdW off shoulder, a horseshoe near shoulder  
2576. Bay colt, blaze, B or 8 near shoulder  
2577. Bay mare, black points, star, collar marked, sore wither, 3 above H near shoulder  
If not claimed and expenses paid, to be sold on 1st October, 1862.

GEOR. S. O'LOUGHLIN,  
Poundkeeper.

11/

BALLAARAT.—Impounded at Ballarat, 30th August, 1862, by Mr. Robert Warren.—Trespass 1s. each.  
1546. White cow, HS off hip and off ribs, illegible near rump  
1547. Dark brown and white cow, like AC over fresh blotch brand off ribs

If not claimed and expenses paid, to be sold on 1st October, 1862.

G. JOHNSTON,  
Poundkeeper.

7/6

BALLAN.—Impounded at Ballan, 1st September, 1862, by Mr. Cantwell.


80. Black mare, hind fetlocks white, W over J near shoulder, D off shoulder

By D. McPherson, Esq.

81. Brown filly, star and snip, hind feet white, S+G near shoulder

By E. P. Edwards.

82. Black cow, hoop horns, PH off ribs and rump

83. Red bullock, star,  near ribs, S off shoulder, SM off ribs, CB off rump

84. Red bald faced cow, no visible brand

85. Strawberry bald faced heifer calf

86. Red and white spotted heifer, HP conjoined off rump

If not claimed and expenses paid, to be sold on 1st October, 1862.

HENRY A. COOPER,  
Poundkeeper.

12/6

BELFAST.—Impounded at Belfast, 25th August, 1862.

- 1 white bullock, notch out of near ear, like DD near rump

On 27th August.

- 1 red steer, piece off near ear, no visible brand

On 28th August.

- 1 brown or black filly, white stripe down face, like JML conjoined near shoulder

- 1 bay colt, large star forehead, light brand not intelligible near shoulder

On 30th August.

- 1 light blue strawberry cow and calf, like writing capital  $\hat{A}$  off ribs

- 1 brindle and white heifer, unintelligible brand off rump


If not claimed and expenses paid, to be sold on 1st October, 1862.

W. WITTON,  
Poundkeeper.

12/

BENALLA.—Impounded at Benalla, 29th August, 1862, by Thomas Bond, Esq.

509. Red and white steer, bald face, off ear slit, like E or BC off ribs

510. Blue sided bullock, cock horns, like  or  $\hat{C}$  off shoulder and thigh

511. Red and white steer, BHM near ribs (the HM conjoined)


512. Red poley heifer, notch out off ear, no visible brand

513. Red steer calf, both ears slit, MC near rump

514. Strawberry steer, same brand

On 30th August, by H. Grattan, Esq.

516. White calf, steer, illegible brand near thigh

517. Yellow and white cow, IB near rump, like  off rump

518. Black and white cow, both ears slit, illegible brand off shoulder

519. Yellow and white poley cow, ear marked, HJJ off ribs

520. Yellow and white poley cow, bar above  $\hat{=}$  off ribs, HL off loin, 33 off rump

521. Red sided heifer, no visible brand

523. White heifer, short tail, DS off rump

525. White cow, strawberry head and neck,  $\hat{MO}$  N off ribs,

illegible brand off loin,  $\hat{MO}$  off rump

526. White steer calf, strawberry head and neck,  $\hat{MO}$  off rump

527. Red heifer calf, IW off rump

528. Brown sided steer, EC or G off rump

If not claimed and expenses paid, to be sold on 1st October, 1862.

GEO. POWELL,  
Poundkeeper.

20/6

BROADMEADOWS.—Impounded at Broadmeadows, 27th August, 1862, by Mr. M. Mackintosh.—No trespass.

359. Bay mare, M near shoulder, long tail, unshod

On 28th August, by Mrs. Anderson, for G. J. Foster.—Trespass 1s. 6d.

360. Brown horse, AS near shoulder, blind near eye, star, shod,

HB collar and saddle marked

If not claimed and expenses paid, to be sold on 1st October, 1862.

W. H. HILL,  
Poundkeeper.

9/

CAMPERDOWN.—Impounded at Camperdown, by Mr. Clark.

- 3 swine

If not claimed and expenses paid, to be sold on 1st October, 1862.

JOHN WALLS,  
Poundkeeper.

6/6

**CARISBROOK.**—Impounded at Carisbrook, 30th August, 1862, by D. Campbell, Esq.—Trespass 1s. 6d. each.

1661. White bullock; red ears, slit near ear, W WF near horn, like 4 and blotch near ribs

1674. Red bullock, tips off horns, piece off ear, like TH near rump, like z or X near back

1676. White bullock, marked with yellow, piece off near ear, JW off rump, cock horns

1685. Iron grey bullock, poley, like a faint brand near shoulder

1753. Light brown cow, tip off near ear, like JP off ribs

1754. Yellow and white spotted poley cow, like D-G off rump

On 1st September, by Wm. Yuille, Esq.

1759. Bay horse, W near neck, like EJ near shoulder, saddle D in circle

marked

1793. Red steer, G off rump

On 2nd September, by E. G. Bucknall, Esq.

1838. Strawberry bullock, bell on, like L in circle near ribs, like 1C near loin

1839. Red bullock, notch off ear, hoop horns, stumpy tail, like 0 and blotch off rump

1840. Yellow and white bullock, notch near ear, [P off back

1841. White and spotted stag, TO or TC off ribs, like BM near ribs, both ears marked

On 3rd September, by Mr. R. S. Ganes.

1967. Dark brown mare, saddle marked, S off shoulder, like JC near saddle, 2 near shoulder, lame off fore foot

1968. Dark brown horse, saddle marked, RHB conjoined near shoulder (the R to left)

If not claimed and expenses paid, to be sold on 1st October, 1862.

FRED. GEO. HULL,

21/ Poundkeeper.

**CHILTERN.**—Impounded at Chiltern, 30th August, 1862, by R. Meloney, for David Reid, Esq.—Trespass 1s.

710. Brown mare, tan muzzle, long switch tail, HK conjoined off neck, H near shoulder

Same date, by James Gullifer, Esq.—Trespass 1s. each.

721. Brindle working bullock, F or TW off rump, like writing 4 off thigh, JB near ribs

722. Red and white bullock, one cock one straight horn, blotch like Q off rump, worker

724. Leopard-spotted cow, off horn off, low condition, brands not visible

725. White bull calf, spotted head and neck, unbranded

726. Yellow strawberry bullock, cock horns, SI or Y off rump, 2 off thigh, C or GL near ribs, like same off ribs, low condition, worker

727. Red and white spotted bullock, short hoop horns, illegible off rump and thigh

729. Strawberry bullock, swallow tail off ear, 5 off shoulder

If not claimed and expenses paid, to be sold on 1st October, 1862.

JOHN STRICKLAND,

15/ Poundkeeper.

#### NOTICE.

**CHILTERN.**—No. 587 should be black pony mare, SF near shoulder, 6 over T off shoulder

598. Brown filly, tan muzzle, long coat, very wild, brands not visible, now shows illegible supposed to be 3 or 5 over H near shoulder

If not claimed and expenses paid, to be sold on 1st October, 1862.

JOHN STRICKLAND,

7/6 Poundkeeper.

#### NOTICE.

**DRYSDALE.**—No. 1163, mouse-colored mare, advertised as having no visible brand, has S<sup>2</sup> off shoulder.

If not claimed and expenses paid, to be sold on 1st October, 1862.

JAMES WOODS,

6/6 Poundkeeper.

**ECHUCA.**—Impounded at Echuca, 30th August, 1862, by W. T. Harpham.—Trespass 6d. each.

708. Brown mare, long tail, star, saddle and collar marked, (square topped) near neck, BC or BG near shoulder, like star over JW off shoulder

709. Bay horse, long tail, blaze, hind fetlocks white, IT near shoulder, JW off shoulder

710. Bay mare, switch tail, small star, C near shoulder, WP

conjoined near rump, G off shoulder

Same date, by the Police.—Trespass 0/0.

711. Dark chesnut horse, dock tail, saddle marked, stripe; TJ near shoulder, BOYD near neck

712. Chesnut horse, switch tail, star, cut with hobbles, saddle marked, CB near shoulder, + off shoulder

On 2nd September, by P. O'Dea.—Trespass 6d. each.

713. Bay mare, switch tail, small star, saddle marked, MS near shoulder, o in circle off shoulder

714. Iron grey horse, switch tail, o in circle off shoulder

715. Iron grey horse, switch tail, saddle marked, o in circle off shoulder

716. Chesnut filly, long tail, stripe, o in circle off shoulder

717. Bay horse, long tail, saddle marked, o in circle off shoulder

718. Chesnut mare, long tail, star, o in circle off shoulder

719. Black horse foal, progeny of No. 718, no visible brand

720. Bay cob horse, star, stripe and snip, o in circle off shoulder

If not claimed and expenses paid, to be sold on 1st October, 1862.

GEORGE JAMIESON,

20/ Poundkeeper.

**ELEPHANT BRIDGE.**—Impounded at Elephant Bridge, 29th August, 1862, by Mr. Thos. Dodds, for J. Dodds, Esq.

384. Light chesnut horse, hind legs white, face white, long tail, white under the chin, branded like CC near shoulder

385. Chesnut horse, white face, long switch tail, branded like IC off shoulder

386. Chesnut horse, white face, saddle marked, long tail, white hairs behind ears, T near rump

On 1st September, by Wm. Cumming.

387-397. Eleven head cattle, JH conjoined near thigh

398 and 399. Two head cattle, JH conjoined off ribs and rump

400. Strawberry heifer, indistinct brand near ribs

401. Yellow cow, like SC near rump and ribs

If not claimed and expenses paid, to be sold on 1st October, 1862.

D. C. MACPHERSON,

12/6 Poundkeeper.

**ELPHINSTONE.**—Impounded at Elphinstone, 23rd August, 1862. Notice sent to Mr. A. Nichol, Fiery Creek Diggings, but not released.

346. Brown mare, IG near shoulder, RP conjoined off shoulder (the R to left), collar marked

347. Bay horse, star, W near shoulder

By Mr. Ellery.

348. Red and white spotted bullock, EG off ribs, blind eye

On 28th August, by Mr. J. Crawford.

358. Bay horse, star, GC near shoulder, near hind foot white

On 1st September, by Mr. Bennett.

359. White mare, no visible brands, lame off shoulder

If not claimed and expenses paid, to be sold on 1st October, 1862.

J. T. PATTERSON,

12/ Poundkeeper.

**HEATHCOTE.**—Impounded at Heathcote, 1st September, 1862, by Mr. James Hay.—Trespass 5s. each.

442-477. Thirty-six goats and kids, various ages, sexes, and colors

Same date, by Mr. Jno. Thomas.—Trespass 5s. each.

478-493. Sixteen goats and kids, various ages, sexes, and colors

If not claimed and expenses paid, to be sold on 1st October, 1862.

JOHN HAMILTON,

8/ Poundkeeper.

**HEXHAM.**—Impounded at Hexham, 13th August, 1862, by Thos. Laidlaw, for Jos. Ware, Esq., J.P.—Trespass 1s.

757. Red and white bullock, J off thigh, like I- crossed off rump, ear marked

Same date, by Wm. Lyndsay, Esq.—Trespass 1s. each.

758. Red and white steer, supposed H off rump

759. White bullock, WM off ribs, supposed HM off rump, ears marked, down horns

760. Red bullock, white face and belly, supposed WC off ribs, MM

R near horn, other brands or scars

761. Yellow bullock, like MB or B blotchy near ribs, like JE conjoined off, off ear marked; kept back for supposed owner

On 19th August, by Mr. Meldrum, for J. Moffatt, Esq.—Trespass 1s.

786. Bay mare, star, H off shoulder

If not claimed and expenses paid, to be sold on 1st October, 1862.

J. TOMLINSON,

15/ Poundkeeper.

**HORSHAM.**—Impounded at Horsham, 29th August, 1862, by Henry Gearing.

52. Brown horse, saddle marked, white spot on back and off ribs, JH off shoulder

If not claimed and expenses paid, to be sold on 1st October, 1862.

JAS. MUSSEN,

7/6 Poundkeeper.



**KILMORE.**—Impounded at Kilmore, 26th August, 1862, by Police.

255. Red and white cow, like N and illegible letter near rump  
256. Yellow poley cow, z near rump, AJ off rump (writing A, II

tail of J to right)  
257. Red and white steer, wide horns, rope and bell on, illegible near rump

On 29th August, by Mr. McKenzie.—Trespass 6d. per head.

258. Bay mare, star, foal at foot, JJ near shoulder  
259. Bay colt, star, hind feet white, blotch brand near shoulder  
260. Grey mare, well bred, B near shoulder

AW  
261. Brown cob mare, small star, FL conjoined off shoulder (the F reversed), + off check

If not claimed and expenses paid, to be sold on 1st October, 1862.

12/6 C. G. ANDERSON,  
Poundkeeper.

**KOROROIT CREEK.**—Impounded at Kororoit Creek, 29th July, 1862, off Mr. Hogan's ground at the Werribee.

1 chesnut foal, branded like z near shoulder  
If not claimed and expenses paid, to be sold on 1st October, 1862.

6/6 B. O. P. KNAPP,  
Poundkeeper.

**LANCEFIELD.**—Impounded at Lancefield, 30th August, 1862, by Mr. Wragg.—Trespass 1s. each.

388. Yellow cow, small horns, no brands visible  
389. Red and white poley cow, piece off near ear, like IE off shoulder, the I blotched

390. Red and white spotted cow, 5 near ribs and near rump, like RB off shoulder

391. Red and white poley steer, slit off ear, IC off rump

392. Brindle steer, white back, slit off ear, IC off rump

393. Yellow and white heifer, slit off ear, IC off rump

If not claimed and expenses paid, to be sold on 1st October, 1862.

10/ A. MADIGAN,  
Poundkeeper.

**LEXTON.**—Impounded at Lexton, 1st September, 1862, by George Beggs, Esq., J.P.

247. Red and white bald faced steer, near ear marked, like M or RA near rump, blotched near rump

248. Red and white bald face steer, same brand, and ear mark

249. Dark red snail horned steer, off ear marked, PC or CC off ribs, O off rump

250. White yearling steer, ears marked, no visible brand

251. Red and white spotted steer, rope and chain on horn, piece off back of off ear, blotch above blotch near ribs

252. Strawberry yearling steer, off ear marked

253. Yellow cow, off ear marked, M or WD off ribs, 10 off horn

254. Magpie bullock, near ear marked, SH near back

255. Yellow cow, ears marked, BG off ribs

On 2nd September, by Mr. Murphy.

256-263. Four cows and calves, branded, T off shoulder and

rump, and off ear marked

If not claimed and expenses paid, to be sold on 1st October, 1862.

14/ T. NICHOLLS,  
Poundkeeper.

**LINTON.**—Impounded at Linton, 25th August, 1862, by Robert Scott, Esq., Eastern Pigoreet.—Trespass 6d.

163. Mouse colored mare, large star in forehead, no visible brands, rope round her neck

On 1st September, by M. H. Baird, Esq.

164. Bay, switch tail, PR near shoulder, JD conjoined off

shoulder

If not claimed and expenses paid, to be sold on 1st October, 1862.

9/ T. MATHEWS,  
Poundkeeper.

**MAUSFIELD.**—Impounded at Mausfield, by George Peppon, Esq.

45. Bay horse, black points, blotched brand like CX near shoulder

If not claimed and expenses paid, to be sold on 1st October, 1862.

7/ JOSEPH MARYCHURCH,  
Poundkeeper.

**NOTICE.**  
**MCIWOR CREEK.**—No. 252, bay mare (advertised in *Gazette* of 26th August), has also WH in centre of brands.

5/ C. H. NIMMO,  
Poundkeeper.

**ROTHWELL.**—Impounded at Rothwell, 30th August, 1862, by Mr. F. Staughton.—Trespass 2s. 6d. each.

1779-1803. Five yearling heifers, JM off rump

If not claimed and expenses paid, to be sold on 1st October, 1862.

6/6 FREDERICK RYLAND,  
Poundkeeper.

No. 104.—SEPTEMBER 5, 1862.—7.

**ROTHWELL.**—Impounded at Rothwell, by Mr. Thomas Hawksford.—Trespass 6d. per head.

1787. White poley cow, MM off ribs

1788. Light strawberry cow, red ears, E over —| or bar off rump

1789. White cow, near ear marked, M off rump, D near rump

1790. Red and strawberry cow, lump under belly, E over —| or bar off rump, since calved

1791. Yellow cow, ML off rump, JK conjoined before K near rump

1792. Red yearling heifer, nose-board on

1793. Strawberry yearling heifer, no visible brand

If not claimed and expenses paid, will be sold on 1st October, 1862.

11/ FREDERICK RYLAND,  
Poundkeeper.

**SMYTHE'S CREEK.**—Impounded at Smythe's Creek, 29th August, 1862, by Mr. Bear.—Trespass 6d.

1334. Brindle and white spotted bullock, hoop horns, 22 off rump, II off ribs

1336. Mouse colored bullock, off ear marked, JJ off ribs, blotch

off rump

1337. Rusty black bullock, staggy hoop horns, out throat, white on face and cheeks, RS off ribs

1339. Red and white spotted bullock, wide horns, off ear slit, like writing PS or TS off ribs

On 1st September, by the Police.

1356. Bay draught horse, star, saddle and collar marked, shod, switch tail, G off neck

1357. Fleabitten grey horse, dock tail, collar and saddle marked, MC off shoulder, 53 near neck

1358. Bay horse, star, long switch tail, harness marked, like 4L near shoulder (the 4L conjoined)

1359. Roan mare, collar and saddle marked, switch tail, RV near shoulder, QR near ribs

1360. Bay draught mare, harness marked, broken hobbles, fore shoes on, long switch tail, JK off neck

1361. Blue roan mare, long switch tail, near hind pastern white, saddle marked, SH conjoined off shoulder

1362. Chesnut horse, star, collar and saddle marked, switch tail, hind feet white, HY off shoulder

1363. Light grey mare, long switch tail, G near shoulder (like

writing W)

1364. Bright bay mare, long switch tail, small star, saddle marked, M near shoulder

1365. Blue roan horse, saddle marked, star, no visible brand

1366. Bright bay horse, collar and saddle marked, few grey hairs on forehead, switch tail, like G and another indistinct brand near shoulder

1367. Bright bay mare, saddle marked, long tail, 31 near shoulder, DII near neck, G near cheek, like E off cheek

1368. Steel grey mare, draught breed, long tail, RF near shoulder (the RF conjoined, R to left)

1369. Black mare, long switch tail, no visible brand

1370. Black mare, long tail, H off shoulder

1371. Chesnut filly, star, no visible brand

1372. Bright bay mare, long switch tail, 15 near shoulder

If not claimed and expenses paid, to be sold on 1st October, 1862.

27/ HENRY SANDERS,  
Poundkeeper.

**NOTICE.**  
**SHELFORD.**—No. 751, gazetted on Friday, 29th August last, should have been described as follows:—

751. Red bullock, hoop horns, off horn cocked, mark or indistinct brand on near horn, like L TL on off ribs (the T and final L conjoined).

H. M. WILSON,  
Poundkeeper.

**SOUTH GEELONG.**—Impounded at South Geelong, by Horace Rowcroft.—Trespass 6d.

1 bay mare, white spots on neck, heart or ace of clubs near neck and shoulder, Y off shoulder

1 brown horse, J-F off shoulder, star in face

By James Connor.—Trespass 6d.

1 brown or black pony mare, U near shoulder, like U off thigh

If not claimed and expenses paid, to be sold on 1st October, 1862.

8/6 H. P. WALLACE,  
Poundkeeper.

**WARRNAMBOOL.**—Impounded at Warrnambool, 30th August, 1862, by Alexander Rollo.—Trespass 6d. each.

780. Red and white cow, PS off rump

783. Red and white snail horned cow, FD off rump

784. Red and white spotted heifer calf, no brand

787. Red and white steer, like W WK conjoined near rump

If not claimed and expenses paid, to be sold on 1st October, 1862.

8/ J. HITCHEN,  
Poundkeeper.

**WATTLE CREEK.**—Impounded at Wattle Creek, 1st September, 1862, by Messrs. Rostron.

150. Chesnut filly, long tail, blaze on face, mane plaited with straw, no visible brand

151. Light bay filly foal, small star, MK conjoined near ribs

If not claimed and expenses paid, to be sold on 1st October, 1862.

7/6 A. BARKER,  
Poundkeeper.

**T**HE GOVERNMENT PRINTER acknowledges the receipt of the undermentioned sums:—

	£	s.	d.
September 2.—Jno. Walls ... ..	1	0	0
September 3.—J. Marychurch ... ..	2	0	0
September 3.—J. T. Patterson ... ..	1	0	0
September 3.—Thos. Paice ... ..	1	0	0
September 4.—J. Tomlinson ... ..	1	0	0
September 4.—John Batchelor ... ..	1	0	0
September 4.—D. C. McPherson ... ..	1	0	0
September 4.—W. Witton... ..	1	0	0
September 4.—John Strickland ... ..	1	0	0
September 4.—Henry Sanders ... ..	1	0	0
September 4.—Geo. Powell ... ..	1	0	0
September 4.—Jno. Hamilton ... ..	1	0	0
September 4.—Fred. Ryland ... ..	1	0	0
September 4.—Geo. Jamieson ... ..	3	0	0
September 4.—C. G. Anderson ... ..	5	0	0
September 4.—S. Matthews ... ..	0	10	0

4th September, 1862.

J. FERRES,  
Government Printer.

CONTENTS.		PAGE.
Government Notices ... ..	...	1617
Notice to Mariners ... ..	...	1618
Proclamation—Emerald Hill and Sandridge Municipal Commons ... ..	...	1618
Ararat Mining Bye-laws ... ..	...	1618
Lands Permanently Reserved ... ..	...	1619
Lands Temporarily Reserved... ..	...	1620
Applications for Leases for Industrial Enterprises ... ..	...	1622
Assessment on Stock—Supplementary List ... ..	...	1627
Lands Temporarily Reserved for Streets ... ..	...	1628
Estates of Deceased Persons ... ..	...	1629
Contracts Accepted ... ..	...	1630
Tenders ... ..	...	1631
Courts ... ..	...	1632
Private Advertisements ... ..	...	1633
Impoundings ... ..	...	1639

By Authority: JOHN FERRES, Government Printer, Melbourne.