



# VICTORIA GOVERNMENT GAZETTE.

Published by Authority.

No. 134.]

TUESDAY, NOVEMBER 18.

[1862.]

## A PUBLIC HOLIDAY PROCLAIMED.

IN pursuance of the provisions contained in the *Civil Service Act*, No. 160, it is hereby notified that

MONDAY, THE 24TH DAY OF NOVEMBER INSTANT,

will be observed as a Public Holiday in commemoration of the day of the Proclamation of the Constitution Statute, which this year will happen on the preceding Sunday.

By His Excellency's Command,  
JOHN O'SILANASSY.

Chief Secretary's Office,  
Melbourne, 17th November, 1862.

## MONUMENT TO BURKE AND WILLS.

DESIGNS are invited for a Monument to Burke and Wills, to consist of a Group of Statuary on a Pedestal.

The monument to be placed in the Parliament House reserve, at the southern extremity.

Designs to be modelled in clay or cast in plaster; to be not less than one-sixth of the full size, and to be delivered at the Department of Public Works before Three p.m. on 1st December.

The designs must have mottoes attached, and must be accompanied by sealed envelopes containing the names of the artists and superscribed on the outside with the same mottoes.

Competitors must satisfy the Board appointed to make the selection that they are able to carry out the design complete for the sum of £4000.

W. P. WILSON,  
Chairman of the Board.

University, 31st October, 1862.

## WATER SUPPLY TO CASTLEMAINE AND SANDHURST.

THE Board of Land and Works being desirous of ascertaining the practicability of obtaining a supply of water from the Coliban River for the supply of the towns of Castlemaine and Sandhurst for domestic uses and mining operations, are prepared to receive from engineers, surveyors, and others, preliminary designs and plans for effecting that object, for the two most eligible of which a premium of £250 and £150 respectively will be awarded.

The plan (on a scale of not less than two miles to one inch) to show the source of supply, the proposed line and levels of pipe tracks or races, the localities to which the water would be conveyed; and the report to embody the uses to which it could be applied, the estimated cost of the proposed works, and the probable amount of revenue to be derived from the sale of water.

The plan and reports to be accompanied by a tender for executing the surveys and levels, and preparing the necessary plans and sections, and the working drawings and specifications, with a detailed estimate of the cost of the works, but not to include the cost of superintendence.

If any tender is accepted, then the premiums paid for the preliminary design is to be considered as a payment on account of it, but the board does not bind itself to accept the lowest or any tender; and, before the payment of any premium for a preliminary design, &c., it is to be understood that the person to whom it is awarded shall enter into a bond, with approved sureties, for the carrying out of his tender for the surveys.

No. 134.—NOVEMBER 18, 1862.—1.

Preliminary designs with reports, and the tenders, in separate envelopes, but bearing the same motto, must be addressed to the Inspector General of Public Works, on or before the 30th day of November, 1862.

Sealed envelopes, containing the name and address of each competitor, and with the motto on his designs, &c., legibly written on the outside of the envelope, to accompany the plans and tender.

J. S. JOHNSTON,  
Commissioner of Public Works.

Public Works Office,  
Melbourne.

## NOTICE TO LESSEES OF SUBDIVISIONS OF ALLOTMENTS UNDER THE LAND SALES ACT, No. 117.

IT is hereby notified, for the information of persons who have rented subdivisions of allotments under the 34th section of the Land Sales Act, No. 117, and who have not purchased the same under the 40th section of the said Act, or applied to surrender their leases and receive leases under *The Land Act*, 1862, that the yearly rentals, in advance, at the rate of One shilling per acre, must be paid to the Land Officer for the survey district within which the land may be situated, within one month from the date upon which such rentals will fall due.

In the event of such payments not being made within the prescribed period, the leases will, under the provisions of the Act, be considered forfeited, and the land will be liable to be sold by public auction without further notice, and without any allowance for improvements.

C. GAVAN DUFFY,  
President of the Board of Land and Works.

Office of Lands and Survey,  
Melbourne, 6th November, 1862.

## RESIGNATIONS.

THE Governor, with the advice of the Executive Council, has accepted the resignation by the undermentioned gentlemen of the offices specified in conjunction with their respective names, viz.:—

J. M. ALLAN, Esquire, Tooram, Warrnambool,  
as Honorary Correspondent of the Central Board for Aborigines.

ALEXANDER BROCK, Esquire,  
as an Honorary Commissioner under the Act No. 123, for preventing the spread of pleuro-pneumonia in cattle.

By His Excellency's Command,  
JOHN O'SHANASSY.

## UNITED COMMONS.

## PROCLAMATION.

By His Excellency SIR HENRY BARKLY, Knight Commander of the Most Honorable Order of the Bath, Captain-General and Governor-in-Chief of the Colony of Victoria, and Vice-Admiral of the same, &c., &c., &c.

WHEREAS by *The Land Act, 1862*, it is amongst other things enacted, that where there are two or more neighboring commons the Governor in Council may proclaim that the same shall be a common under the name of "The United Town and Gold Field [or, as the case may be] Common of" for the benefit of all persons entitled to commonage on either: Now therefore I, Sir Henry Barkly, the Governor of Victoria, with the advice of the Executive Council, do hereby proclaim that each of the neighboring Commons hereinafter mentioned shall respectively be a United Common, under the following names, that is to say:—

THE UNITED TOWN AND FARMERS' COMMON OF EUROA shall comprise the EUROA Town Common described in a Proclamation bearing date the eighteenth day of February, 1861, and the EUROA Farmers' Common described in a Proclamation bearing date the twenty-second day of July, 1861, and shall be for the benefit of all persons entitled to commonage on either of the said commons.

THE UNITED FARMERS' COMMON OF LOCKWOOD, RAVENSWOOD, SHELBOURNE, AND BRADFORD, shall comprise the Farmers' Common at Lockwood, Ravenswood, and Shelbourne, described in a Proclamation bearing date the fourth day of March, 1861, and the Farmers' Common at Bradford, Shelbourne, Ravenswood, and Lockwood, described in a Proclamation bearing date the twenty-second day of April, 1861, and shall be for the benefit of all persons entitled to commonage on either of the said commons, the united area of which is as follows, viz.:—Approximate area 9490 acres, being the unappropriated land within the following boundaries, viz.: Commencing at the south-east angle of allotment 9, section 3, parish of Shelbourne; thence N. 7° 46' W. one hundred and twenty-six chains; thence N. 5° 43' E. one hundred and thirty-seven chains eighty-four links; thence east eighty chains; thence south twenty chains; thence S. 22° 37' E. sixty-five chains; thence south eighty chains; thence east twenty-seven chains; thence southerly by a road sixty-seven chains ninety links; thence S. 30° 58' E. fifteen chains sixty-three links; thence east about eighty-eight chains; thence south about three hundred and twenty-two chains to the south-east angle of allotment 2, section 10 A, Ravenswood; thence west about one hundred and seventy-nine chains to the south-west angle of allotment 1, section 11 A, Ravenswood; thence north about forty chains to the north-west angle of allotment 1, section 11 A, Ravenswood; thence east by the south boundary of allotment 4; thence north by east boundaries of allotments 3 and 4, about forty chains; thence west by the north boundary of allotment 3 to the north-west angle thereof; thence north about twenty chains to Shelbourne Creek, by that creek northerly to a point where it intersects the south side of allotment 16, section 3, Shelbourne; thence by part of the south boundary of the lastnamed allotment, bearing S. 75° 9' E. twenty chains eighty-seven links; thence by the east boundaries of allotments 16, 15, 14, 13, 12, 11, and 10, of section 3, Shelbourne, bearing N. 14° 51' E. eighty chains to the point of commencement.—(62 E. 6844.)

Given under my Hand and the Seal of the Colony, at Melbourne, this fifteenth day of September, in the year of our Lord One thousand eight hundred and sixty-two, and in the twenty-sixth year of Her Majesty's reign.

(L.S.)

HENRY BARKLY,

By His Excellency's Command,

C. GAVAN DUFFY,

President of the Board of Land and Works.

GOD SAVE THE QUEEN!

## INSPECTORS OF SLAUGHTER-HOUSES, ETC.

THE Governor, with the advice of the Executive Council, has been pleased to appoint the undermentioned members of the police force to be Inspectors of Slaughter-houses and of Cattle intended for slaughter, &c., viz.:—

By Order of the 3rd of November, 1862.

For the district of Ballarat.

Senior Constable JOHN McHUGH (No. 836).

For the district of Benalla.

Constable HENRY CASEY (No. 192).

Senior Constable TIMOTHY HAYES (No. 556), vice Constable J. Duggan.

Constable THOMAS JOYCE (No. 1809).

Constable JOHN SULLIVAN (No. 1165).

Constable EDMUND WALSH (No. 1681), vice Constable M. Glynn.

For the district of Bourke.

Senior Constable GEORGE CUDDON (No. 173).

For the district of Geelong.

Senior Constable THOMAS WILSON (No. 1266).

For the district of Gipps Land.

Constable JAMES JONES (No. 1576).

Constable PATRICK REILLY (No. 1732).

For the district of Sandhurst.

Constable JOSEPH BROWN (No. 1871), vice Senior Constable Boyle.

Constable MANLEY ELLIS (No. 372), vice Senior Constable Code.

By Order of the 13th of November, 1862.

For the district of Ararat.

Constable EDWARD WHITE (No. 1849), vice Constable John Hurley, removed.

For the district of Avoca.

Senior Constable JOHN COLBOURN (No. 236), vice Senior Constable Edward White, transferred.

Constable JOHN BUCKMASTER (No. 120), vice Senior Constable George Blane, transferred.

For the district of Ballarat.

Constable PETER CLARKE (No. 1805).

For the district of Carisbrook.

Constable LAMBERT F. GALLAGHER (No. 478), vice Constable Myles Rowland.

For the districts of Geelong and Ballarat.

Senior Constable CHARLES OXBOROUGH (No. 531).

For the district of Heathcote.

Constable JAMES FORD (No. 1874), vice Constable E. W. Shury, resigned.

Constable JAMES DEACON (No. 1613), vice Constable Joseph Mackay, removed.

For the district of Kilmore.

Constable JOHN GAGGIN (No. 1836), vice Senior Constable Louis Weidner, resigned.

For the district of Kyneton.

Constable JAMES WOOD (No. 1287), vice Constable J. Y. Henry removed.

For the district of Ovens.

Constable JAMES C. O'CONNOR (No. 926), vice Constable P. H. Nairne, removed.

For the district of Wimmera.

Constable JOHN HEMPENSTALL (No. 1483).

By His Excellency's Command,

JOHN O'SHANASSY,  
Chief Secretary's Office,  
Melbourne.

## DEPUTY REGISTRARS OF BIRTHS AND DEATHS.

THE Governor, with the advice of the Executive Council, has been pleased to appoint the undermentioned gentlemen to be Deputy Registrars of Births and Deaths, viz.:—

JAMES WALKER,

for the district of Point Nepean, vice James Reed, resigned.

ROBERT HURLOCK JENKINS,

for the district of Landsborough.

By His Excellency's Command,

JOHN O'SHANASSY,  
Chief Secretary's Office,  
Melbourne, 3rd November, 1862.

## INSPECTORS OF SHEEP.

THE Governor, with the advice of the Executive Council, under the authority conferred by the Act No. 143, has been pleased to appoint the undermentioned gentlemen to be Inspectors of Sheep within the districts prefixed to their respective names, and also to be Collectors of Imposts, viz.:—

Benalla District ...	Farquhar Mackenzie
Geelong District ...	Duncan McRae
Gipps Land District ...	Richard Wedge
Melbourne District ...	Edward Micklethwaite Curr
Portland District ...	James Fenton Shaw
East Wimmera District ...	Robert Sheridan
West Wimmera District ...	George W. Elms

By His Excellency's Command,

JOHN O'SHANASSY,  
Chief Secretary's Office,  
Melbourne, 3rd November, 1862.

## ADDRESSES OF THE INSPECTORS OF SHEEP.

ALL communications intended for the Inspectors of Sheep are requested to be addressed to the places subjoined to their respective names in the following list, viz.:—

Farquhar Mackenzie, Inspector of Sheep for the Benalla district, Broadford.  
Duncan McRae, Inspector of Sheep for the Geelong district, Geelong.  
Richard Wedge, Inspector of Sheep for the Gipps Land district, care of the Inspector of Police, Sale.  
Edward Micklethwaite Curr, Inspector of Sheep for the Melbourne district, 101, Collins street west, Melbourne.  
James Fenton Shaw, Inspector of Sheep for the Portland district, Portland.  
Robert Sheridan, Inspector of Sheep for the East Wimmera district, St. Arnaud.  
George W. Elms, Inspector of Sheep for the West Wimmera district, Campbellfield House, Collingwood.

JOHN O'SHANASSY,

Chief Secretary's Office,  
Melbourne, 3rd November, 1862.

\* Instead of the addresses previously published.

## DISTRICTS OF INSPECTORS OF SHEEP.

THE several districts into which the colony of Victoria has been divided, and for which inspectors of sheep have been appointed, in accordance with the Act No. 143, intituled, *An Act to repeal the Act intituled An Act for preventing the extension of the Disease called Scab in Sheep, and to substitute other provisions in lieu thereof*, are hereinafter described for general information, that is to say:—

**THE BEVALLA SCAB DISTRICT.**—Commencing at the junction of the Goulburn and Murray Rivers; thence by the Murray River, bearing easterly to Cowrang Creek; thence by Cowrang Creek, a range, Livingstone Creek, and a line, together bearing southerly to the Dividing Range (and being the eastern boundary of the Beechworth Commissioner's district); thence by the Dividing Range, bearing westerly to the south-east corner of the county of Anglesey; and thence by the east boundary of that county and the Goulburn River, together bearing northerly to the point of commencement.

**THE GEELONG SCAB DISTRICT.**—Commencing at the south-west corner of the county of Villiers; thence by the west boundary of that county and the west boundary of the county of Ripon, together bearing northerly; thence by the north boundary of the county of Ripon and part of the north boundaries of the counties of Grenville and Grant, together bearing easterly to the north-east angle of the last-named county; thence by the east boundary of that county, bearing southerly to Point Lonsdale; and thence by the sea-coast, bearing westerly to the point of commencement.

**THE GIPPS LAND SCAB DISTRICT.**—Commencing at the south-east angle of the county of Mornington; thence by the east boundaries of that county and county of Evelyn, together bearing northerly to the Dividing Range; thence by that range bearing easterly to the south-east corner of the Beechworth Commissioner's district; thence by the east boundary of that district (being a line passing along Livingstone Creek, a range, and Cowrang Creek to its junction to the Murray River), bearing northerly to the Murray River; thence by the Murray and the north-east boundary of the colony of Victoria, bearing south-easterly to Cape Howe; and thence by the sea-coast, bearing westerly to the point of commencement.

**THE MELBOURNE SCAB DISTRICT.**—Commencing at the south-west corner of the county of Bourke; thence by the west boundary of that county, bearing northerly to the north-east corner of the county of Grant; thence by part of the south boundary of the county of Talbot and portion of the Dividing Range, together bearing westerly to the source of the Avoca River; thence by that river bearing northerly to Lake Bael-bael; thence by a line bearing north magnetic to the junction of the Marraboor and Loddon Rivers; thence by the Marraboor River, bearing northerly to its junction with the Murray River; thence by the Murray River, bearing south-easterly to its junction with the Goulburn River; thence by the Goulburn River, bearing southerly and easterly to the north-east corner of the county of Anglesey; thence by the east boundary of that county and the east boundaries of the counties of Evelyn and Mornington, together bearing southerly to the sea-coast; and thence by the sea-coast, bearing westerly, and the shore of Port Phillip Bay, bearing northerly and westerly, to the point of commencement.

**THE PORTLAND SCAB DISTRICT.**—Commencing at the south-west corner of the colony of Victoria; thence by the west boundary of that colony, bearing north to the north-west corner of the county of Follett; thence easterly by the north boundaries of the counties of Follett and Dundas; thence by part of the west boundary of the county of Ripon and the west boundary of the county of Villiers, together bearing southerly to the sea-coast; and thence by the sea-coast, bearing westerly to the point of commencement.

**THE EAST WIMMERA SCAB DISTRICT.**—Commencing at the north-west angle of the colony of Victoria; thence by the Murray River, bearing south-easterly to its upper junction with the Marraboor River; thence by that river bearing south-westerly to its junction with the Loddon River; thence by a line bearing magnetic south to Lake Bael-bael; thence southerly to the Dividing Range; thence by that river bearing southerly to the Wimmera River; thence westerly by that range to the source of the Wimmera River; thence by that river northerly to its intersection with a magnetic east and west line passing two miles south of Lake Albacutya; thence by that line bearing west magnetic to the west boundary of the colony of Victoria; and thence by that boundary bearing north to the point of commencement.

**THE WEST WIMMERA SCAB DISTRICT.**—Commencing at the source of the Wimmera River; thence by that river bearing northerly to its intersection with a magnetic east and west line passing two miles south of Lake Albacutya; thence by that line bearing west magnetic to the west boundary of the colony of Victoria; thence by that boundary bearing south to the north-west corner of the county of Follett; and thence easterly by the north boundaries of the counties of Follett and Dundas, and part of the north boundary of the county of Ripon, together bearing easterly to the point of commencement.

JOHN O'SHANASSY.

Chief Secretary's Office,  
Melbourne, 3rd November, 1862.

## NOTICE TO OWNERS OF SHEEP.

THE attention of all owners of sheep throughout the colony is specially directed to the following clauses of the Act No. 143, intituled, *An Act to repeal the Act intituled An Act for preventing the extension of the Disease called Scab in Sheep,*

and to substitute other provisions in lieu thereof, which came into operation from and after the 1st instant, viz.:—

"§2. *Penalty on owners of scabby sheep.*—Every person who not being licensed under this Act shall own any sheep infected with the disease called scab shall be liable to pay the sum of three shillings in respect of every sheep so infected.

"§3. *License to keep scabby sheep.*—Any inspector on being applied to by any owner of sheep shall issue to such owner upon payment of a fee of threepence for every sheep so infected a license to keep the said sheep for a period of six months for the purpose of cleansing the same and any inspector may from time to time renew such license for a further period of four calendar months upon payment of the sum of sixpence for every sheep so infected for the first renewal of ninepence for the second renewal and of an additional threepence beyond such sum of ninepence for every additional renewal of such license. Provided that every such license shall be void if during the continuance thereof the person to whom the same is granted shall be convicted under this Act.

"§4. *Owners of sheep to deliver correct account of infected sheep.*—Every person owning sheep or having the care or management of sheep within Victoria shall whenever thereunto required by a notice in writing to be personally delivered to such owner or manager aforesaid or left at his usual or last known place of abode in the said colony deliver to the inspector a correct account of all sheep in his possession or custody infected with scab with the marks and brands of such sheep and the description of their age and sex as near as may be and of the places where such sheep may be depasturing or kept. And if any such owner or other person shall not within fourteen days after the delivery or leaving of such notice deliver such account he shall forfeit and pay for every such offence a sum not exceeding twenty pounds."

JOHN O'SHANASSY.

Chief Secretary's Office,  
Melbourne, 3rd November, 1862.

## SALE OF UNOCCUPIED RUNS AT MELBOURNE, ON FRIDAY, THE 19TH DECEMBER NEXT.

To be conducted by ARTHUR MORRAH, Esq., Land Officer.

IN pursuance of the ninety-eighth section of *The Land Act*, 1862, the Board of Land and Works hereby give notice that a public auction will be holden at Eleven o'clock of Friday, the nineteenth day of December next, at the Crown Lands Office, La Trobe street west, Melbourne, for the sale of Unoccupied Runs during the year 1863.

Such runs will be offered in the order hereinafter specified, at the respective rents affixed to each run respectively.

The highest sum bid by way of premium for each run will be accepted, and must be paid at the time of sale.

Lot 1. Name of run, Mount Franklin; estimated area, 10,000 acres; estimated to carry 3750 sheep; amount of rent per annum, £125; district of Castlemaine.

*Description of boundaries.*—Commencing on Middleton's Creek where the north boundary of the Porcupine Ridge Farmers' Common intersects it; thence north-easterly by said creek two miles and three quarters, more or less, to the south boundary of Boughyards (old) Run; thence by said south boundary north-westerly to the south-west angle of said run; thence westerly by the Tarrengower Run to a point on the Yandoit Creek one quarter of a mile above its junction with the Jim Crow Creek; thence southerly by Yandoit Creek three and a half miles, more or less, to north boundary of Franklin Farmers' Common; thence east by said north boundary, and the north boundary of Porcupine Ridge Farmers' Common, seven miles, more or less, to the commencing point. Deducting all sold land and commonage included within the above boundaries.

Lot 2. Name of run, Pentland Hills; estimated area, 1900 acres; estimated to carry 171 head of cattle; amount of rent, £17 2s. per annum; district of Gisborne.

*Description of boundaries.*—Commencing at the top of Mount Blackwood; thence southerly by the Korkuperrimul Creek four and a half miles, more or less, to west boundary of Bacchus Marsh Farmers' Common; thence north by said west boundary one mile, more or less, to top of range, between the Korkuperrimul Creek and the Lerderdorg River; thence by the said dividing range northerly to the commencing point.

C. GAVAN DUFFY,  
President.

Office of the Board of Land and Works,  
Melbourne, 17th November, 1862.

## REGISTERED PLACE OF PUBLIC WORSHIP.

WHEREAS the minister officiating at the Lutheran Evangelical Church at Gormantown, near Geelong, has applied to the deputy registrar of the district, in order that such building may be registered as a place of public worship, and has also, in accordance with the provisions of the Act 16 Victoria No. 26, made for that purpose, delivered a certificate, signed in duplicate by forty householders, stating that such building has been used by them during six months as their usual place of worship, and that they are desirous that the same should be registered as aforesaid: Notice is hereby given that the said Lutheran Evangelical Church has been registered as a place of public worship accordingly.

WILLIAM HENRY ARCHER,  
Registrar General.

Registrar General's Office,  
Melbourne, 17th November, 1862.

## CONTRACTS ACCEPTED—(Series 1862).

For what purpose Contract is required.	No. of Tenders.	Particulars of each Tender, and Amount recommended for acceptance.	Amount.	Name for Approval.	If a Contractor previously.	Charged against Vote or Fund.	Authorised by the Governor.
1378. Stores	3	Supplying one thousand (1000) bushels of Colonial Oats, to sample, at 8s. per bushel, bags included.	8s. rate	S. House and Co.	Yes*	General issue, forage	J. O'Shanassy.— (X.7656.)

\* Fulfilled previous contracts satisfactorily.

Melbourne, 18th November, 1862.

## MINING LEASES FORFEITED.

It is hereby notified, in accordance with the Order in Council of the 13th October, 1862, that the undermentioned Leases of Auriferous Crown Lands have been forfeited.

R. BROUGH SMYTH,  
Secretary for Mines.

Office of Mines, November, 1862.

## SANDHURST DISTRICT.

No. of Lease.	Lessee's Names.	Date of Lease.	Area.	Locality.
			A. R. P.	
56	Jeffrey Oats and another	3rd May, 1860	2 1 36	Epsom Flat.
63	Dr. Boyd and Co.	28th April, 1860	2 1 36	Bignell's Reef.
65	D. Stuart and Co.	3rd May, 1860	5 0 18	Silver Mines Hill.
84	R. Picken and others	3rd April, 1860	3 2 22	Paddy's Reef.
85	Stuart and Co.	3rd April, 1860	3 1 32	Silver Mines Hill.
88	C. B. Smith	5th December, 1859	19 3 15	Third White Hill.
94	T. Harker and others	5th March, 1860	7 0 32	Eaglehawk Flat.
95	T. Harker and others	7th March, 1860	15 1 8	Eaglehawk Flat.
96	W. D. C. Denovan and another	1st February, 1860	7 0 32	Solomon's Gully.
97	W. D. C. Denovan and others	1st February, 1860	18 2 18	Back Creek.
117	Holmes and Co.	17th May, 1860	3 1 28	Paddy's Gully Reef.
139	Stephenson and Co.	3rd May, 1860	19 3 38	Long Gully.
141	J. Helm and another	11th July, 1860	27 0 4	New Chum Gully.
145	A. Fisher	14th June, 1860	2 0 28	Bendigo Flat.
158	Stephenson and others	6th June, 1860	5 0 0	Nicholson Reef.
164	G. S. Fox	11th July, 1860	2 0 0	Kangaroo Hill.
167	W. A. Bucknall	11th July, 1860	3 1 22	Golden Gully.
177	Garrick and Co.	25th July, 1860	4 0 24	Carshalton Reef.
179	Albrecht and Co.	7th August, 1860	1 1 2	Black Lead, New Chum Hill.
183	G. A. Fletcher	7th August, 1860	3 2 22	Sarnia Reef.
190	Wm. Pendlington and Co.	10th August, 1860	5 0 0	Northumberland Reef.
202	G. Gibbs	17th May, 1860	1 2 24	Glasgow Reef.
209	Laby and Co.	15th August, 1860	2 1 2	Levinthian Reef.
211	Wm. Reardon	28th August, 1860	2 0 0	Glasgow Reef.
214	J. Shaw and others	6th September, 1860	1 2 13	Glasgow Reef.
221	Stephenson and Co.	15th August, 1860	10 2 5	Nicholson's Reef.
227	Waye and Co.	19th October, 1860	2 2 36	Jackass Reef.
231	Tipping, Williams and Co.	28th September, 1860	4 0 0	Punch's Gully Reef.
236	J. Grogan and others	28th September, 1860	5 0 22	Star Reef.
245	J. Pearce	3rd October, 1860	3 2 22	Mariner's Hill.
261	Seaborne and Co.	11th October, 1861	9 0 38	Napoleon Gully.
263	W. N. Paul and others	8th November, 1860	5 1 12	Redan Reef.
272	Garrick and Co.	6th December, 1860	3 2 22	Glasgow Reef.
275	Fagg, Rae and Co.	22nd November, 1860	3 1 3	Carshalton Reef.
280	Stephens and Co.	6th December, 1860	3 2 22	Sheepshead Reef.
299	Helen and another	18th February, 1861	3 2 23	Diamond Hill.
301	J. John and others	1st May, 1861	2 0 0	Specimen Hill.
310	T. Harker and others	8th April, 1861	9 0 20	Eaglehawk Flat.
329	James Consley	8th July, 1861	2 0 20	Dead Horse Reef.
332	G. Wheller and others	6th July, 1861	2 0 0	Sebastopol Reef.
333	Harding and Ellis	24th July, 1861	0 3 9	Pegleg Gully.

## BALLAARAT DISTRICT.

239	W. W. Fenn and others	17th May, 1861	55 3 5	Derwent Jack's.
-----	-----------------------	----------------	--------	-----------------

## MINING LEASE FORFEITED.

THE Lease granted to Mr. William Philippi, of 4a. 1r. 7p. of auriferous land on the Comasno Quartz Reef, near Yackandandah, dated the 1st of May, 1861, having been declared forfeited from non-fulfilment of the covenants, it is hereby notified that the ground is open for occupation under the miner's right.

H. B. JANE,  
Warden.

Warden's Office,  
Yackandandah, 7th November, 1862.

## MINING LEASE FORFEITED.

NOTICE is hereby given that the Mining Lease No. 90, dated 28th December, 1860, granted to Messrs. Beynon and Summers, for nine acres sixteen perches of auriferous land at Kingower, has been declared forfeited, and the ground is now open for occupation under the miner's right.

GRAH. WEBSTER,  
Warden.

Warden's Office,  
Korong, 7th November, 1862.

## SANDHURST MINING BOARD.

NOTICE is hereby given that in accordance with "The bye-law to regulate the drainage of Sludge and Water in the Heathcote division of the Sandhurst Mining District," James Taylor, John Winter, and John Boyes, have been declared duly elected by me (as Returning Officer) to serve on the committee to carry out the provisions of the said bye-law, and who are thereby invested with full powers to assess puddling mills, sluices, machines, &c., discharging water, sludge, &c., within No. 1 ward of said mining division.

HENRY BOYNS NICHOLAS,

Returning Officer and Chairman of Mining Boards, &c.  
Mining Board Office,  
Sandhurst, 1st November, 1862.

## MINING LEASE CANCELLED.

NOTICE is hereby given that the lease of auriferous ground, No. 152, at Scotchman's Hill, Whroo, dated 11th July, 1860, containing 4a., and issued to John Thomas Lewis, has been cancelled, and that the reservation thereof from occupation under miner's right is at an end.

CHARLES EDWARD STRUTT,  
Warden.

Warden's Office,  
Rushworth, 5th November, 1862.

## LANDS TEMPORARILY RESERVED, ETC., FOR STREETS.

It is hereby notified, in pursuance of the 9th section of *The Land Act, 1862*, that the Governor in Council has temporarily reserved from sale the land comprised in the undermentioned streets

It is also hereby notified that the Governor in Council has, in accordance with the 12th clause of the Act 18 Victoria No. 14, fixed and declared the breadth of the carriage and foot ways of the said streets, and the distance from the outer edge of such footways within which it shall not be lawful to erect any building or fence, to be as hereinafter described, viz. :—

ST. ARNAUD: Streets in the Municipal District of St. Arnaud, temporarily reserved and aligned by Order in Council of the 27th of October, 1862 (gazetted 1<sup>st</sup> on 7th November, 1862):—

No.	Name of Street.	Total width.	Width of Carriage-way.	Width of Footway.	Remarks.
		Feet.	Feet.	Feet.	
1	Napier street ... ..	66	48	9	From Alma street to Gray street.
2	McMahon street ... ..	66	48	9	From N.-Western road to Melbourne road.
3	Changarnier street ... ..	66	48	9	From west angle sec. N to Howitt street.
4	Dundas street ... ..	66	48	9	From north angle sec. O to Gray street.
5	Alma street ... ..	66	48	9	From Changarnier street to Dundas street.
6	Baglan street ... ..	66	48	9	From Changarnier street to Napier street.
7	Inkerman street ... ..	66	48	9	From Changarnier street to Dundas street.
8	Millett street ... ..	66	48	9	From Napier street to Dundas street.
9	Burke street ... ..	66	48	9	From Napier street to Dundas street.
10	Wills street ... ..	66	48	9	From Napier street to Dundas street.
11	Jennings street ... ..	66	48	9	From Napier street to Dundas street.
12	Gray street ... ..	66	48	9	From Napier street to Dundas street.
13	Sturt street ... ..	66	48	9	From Changarnier street to McMahon street.
14	Howitt street ... ..	66	48	9	From Changarnier street to east angle sec. R.
15	North-Western road ... ..	99	75	12	From Alma street to the town boundary.
16	Cemetery road ... ..	66	48	9	From the town boundary to the municipal boundary.
17	Melbourne road ... ..	99 and 198	75 and 174	12	From Napier street to the municipal boundary.
18	Inglewood road ... ..	66	48	9	From Gray street to the municipal boundary.

Lands and Survey Office,  
Melbourne.

C. GAVAN DUFFY,  
President of the Board of Land and Works.

## LANDS TO BE PERMANENTLY RESERVED.

It is hereby notified, in pursuance of the 8th section of the Act No. 145, that it is the intention of the Governor in Council to permanently reserve from sale the lands hereinafter described, for the purposes specified in connection with each description, viz. :—

ARARAT—Site at Ararat for a Public Cemetery (comprising both of the parcels of land temporarily reserved), to be permanently reserved pursuant to Order of the 6th of October, 1862.—Thirty acres, county of Ripon, parish of Ararat: Commencing at a point on the south side of the Cemetery reserve, bearing north three chains and west three chains from the point where the north-west side of the main line of road from Ararat to Avoca intersects the north boundary of the municipality of Ararat; bounded on part of the south by a line bearing west ten chains; on the east by a line bearing north fifteen chains; on the north by a line bearing east twenty chains nine links; on the east by a line bearing south thirteen chains seventy-four links; on the south-east by the main road from Ararat to Avoca, bearing S. 69° 3' W. two chains forty-five links; and on the remainder of the south by a line bearing west seven chains ninety-nine links to the point of commencement.—(62.F.7700.)—Gazetted (1<sup>st</sup>) on 28th October 1862.

BALLAN—Site at Ballan for Roman Catholic Church purposes, to be permanently reserved pursuant to Order of the 13th of October, 1862.—Two acres, county of Grant, parish of Ballan, being allotments 1, 2, 3, and 4, of block 9, township of Ballan: Commencing at the south-west angle of allotment 5; bounded on the south by Inglis street, bearing S. 80° W. four chains; on the west by Stead street, bearing N. 10° W. five chains; on the north by Simpson street, bearing N. 80° E. four chains; on the east by allotment 5, bearing S. 10° E. five chains to the point of commencement.—(62.E.8150.)—Gazetted (1<sup>st</sup>) on 28th October, 1862.

CASTLEMAINE—Site at Castlemaine for Roman Catholic Church purposes, to be permanently reserved pursuant to Order of the 13th of October, 1862.—Two acres, county of Talbot, parish of Castlemaine, being allotments 1, 2, 3, 4, 5, 6, 19 and 20, block 13, town of Castlemaine: Commencing at the south-west angle of allotment 18; bounded on the east by allotments 18 and 7, bearing north five chains; on the north by Templeton street, bearing west four chains; on the west by Hargraves street, bearing south five chains; and on the south by Lytleton street, bearing east four chains to the point of commencement.—(62.E.8151.)—Gazetted (1<sup>st</sup>) on 28th October, 1862.

COLERAINE—Site at Coleraine for Roman Catholic Church purposes, to be permanently reserved from sale pursuant to Order of the 27th of October, 1862.—One acre two roods, comprising allotments 2, 3, and 4, section 20, township of Coleraine: Commencing at the north-east corner of said section; thence by the south side of McConochie street, bearing west four chains; thence by the eastern side of allotment 5 said section, bearing south five chains; thence by the north side of Church street, bearing east two chains; thence by the western side of allotment 1 said section, bearing north two chains fifty links; thence by the northern side of said allotment 1, bearing east two chains; thence by the west side of Winter street, bearing north two chains fifty links to the point of commencement.—(62.E.5173.)—Gazetted (1<sup>st</sup>) on 14th November, 1862.

No. 131.—NOVEMBER 18, 1862.—2.

CRESWICK—Site at Creswick for Roman Catholic Church purposes, to be permanently reserved pursuant to Order of the 13th of October, 1862.—Two acres, county of Talbot, parish of Creswick, situate at intersection of Napier street with South street: Commencing at the north-east angle, being a point bearing S. 16° E. one chain from the south-east angle of the Church of England reserve; bounded on the east by Napier street, bearing S. 16° E. four chains; on the south by a line bearing S. 74° W. five chains; on the west by a line bearing N. 16° W. four chains; and on the north by South street, bearing N. 74° E. five chains to the point of commencement.—(62.E.8133.)—Gazetted (1<sup>st</sup>) on 28th October, 1862.

DAYLESFORD—Site at Daylesford for Roman Catholic Church purposes, to be permanently reserved pursuant to Order of the 13th of October, 1862.—Two acres, county of Talbot, parish of Wombat, being allotments 1, 2, 3, and 4, of block 10, township of Daylesford: Commencing at the south-east angle of allotment 1; bounded on the east by Camp street, bearing north four chains; on the north by allotment 5, bearing west five chains; on the west by Duke street, bearing south four chains; and on the south by Victoria street, bearing east five chains to the point of commencement.—(62.E.8149.)—Gazetted (1<sup>st</sup>) on 28th October, 1862.

EMERALD HILL—Site at Emerald Hill for Roman Catholic Church purposes, to be permanently reserved pursuant to Order of the 13th of October, 1862.—Two acres, county of Bourke, parish of South Melbourne, being allotments 1, 2, 3, 16, 17, 18, 19, and 20, of block 12, at Emerald Hill: Commencing at the south-west angle of allotment 4; bounded on the east by allotments 4 and 15, bearing N. 28° W. five chains; on the north by Dorcas street, bearing S. 62° W. four chains; on the west by Montague street, bearing S. 28° E. five chains; and on the south by Bank street west, bearing N. 62° E. four chains to the point of commencement.—(62.E.8153.)—Gazetted (1<sup>st</sup>) on 28th October, 1862.

FOOTSCRAY—Site at Footscray for Roman Catholic Church purposes, to be permanently reserved pursuant to Order of the 13th of October, 1862.—Two acres, county of Bourke, parish of Cut-paw-paw, being a block of land situate on north side of Wingfield street: Commencing at the south-east angle, being a point bearing N. 12° E. one chain fifty links from the north-east angle of allotment 8, section 4; bounded on the east by Morland street, bearing N. 12° E. four chains; on the north by a line bearing N. 78° W. five chains; on the west by Whitehall street, bearing S. 12° W. four chains; and on the south by Wingfield street, bearing S. 78° E. five chains to the point of commencement.—(62.E.8143.)—Gazetted (1<sup>st</sup>) on 28th October, 1862.

GISBORNE—Site at Gisborne for Roman Catholic Church purposes, to be permanently reserved pursuant to Order of the 13th of October, 1862.—Two acres, county of Bourke, parish of Gisborne, being allotments 1, 2, 3, and 4, of block 8, town of Gisborne: Commencing at the north-east angle of allotment 2; bounded on the east by Aitken street, bearing south four chains; on the south by allotment 5, bearing west five chains; on the west by Brantome street, bearing north four chains; and on the north by Fisher street, bearing east five chains to the point of commencement.—(62.E.8144.)—Gazetted (1<sup>st</sup>) on 28th October, 1862.

**INVERLEIGH**—Site at Inverleigh for Roman Catholic Church purposes, to be *permanently* reserved pursuant to Order of the 13th of October, 1862.—Two acres, county of Grenville, parish of Dorco, situate near the south-east angle of the Cemetery reserve: Commencing at the north-west angle of the reserve, being a point bearing south one chain; thence east one chain from the south-east angle of the Cemetery reserve; bounded on the west by a road one chain wide, bearing south four chains; on the south by a line bearing east five chains; on the east by a line bearing north four chains; and on the north by a road one chain wide, bearing west five chains to the point of commencement.—(62.E.8140.)—Gazetted (1<sup>st</sup>) on 28th October, 1862.

**KILDARE**—Site at Kildare, near Geelong, for Roman Catholic Church purposes, to be *permanently* reserved pursuant to Order of the 13th of October, 1862.—Two acres, county of Grant, parish of Moorpanyal, being part of suburban allotment No. 73: Commencing at the south-east angle, being a point bearing north ten chains from the south-east angle of suburban allotment 73; bounded on the east by allotment 72, bearing north two chains seventy-five links; on the north by a road bearing west seven chains thirty-three links; on the west by a road bearing south two chains seventy-five links; and on the south by a line bearing east seven chains thirty-three links to the point of commencement.—(62.E.8137.)—Gazetted (1<sup>st</sup>) on 28th October, 1862.

**KYNETON**—Site at Kyneton for Roman Catholic Church purposes, to be *permanently* reserved pursuant to Order of the 13th of October, 1862.—Two acres, county of Dalhousie, parish of Kyneton, being allotments 1, 2, 3, and 10, of block 15, at Kyneton: Commencing at the south-east angle of allotment 1; bounded on the east by Edden street, bearing north five chains; on the north by Yaldwyn street, bearing west four chains; on the west by allotment 4, bearing south five chains; and on the south by Hutton street, bearing east four chains to the point of commencement.—(62.E.8145.)—Gazetted (1<sup>st</sup>) on 28th October, 1862.

**PYALONG**—Site at Pyalong for Roman Catholic Church purposes, to be *permanently* reserved pursuant to Order of the 13th of October, 1862.—Two roods, county of Dalhousie, parish of Pyalong, being the southern half of allotment 5, block 1, town of Pyalong: Commencing at the south-east angle of allotment 5 of section 1; bounded on the east by part of the west boundary of allotment 6, being a line bearing N. 6° W. three chains thirty-three and a half links; on the north by the remaining portion of allotment 5, bearing S. 81° W. one chain fifty links; on the west by part of the east boundary of allotment 4, bearing S. 6° E. three chains thirty-three and a half links; and on the north by the north side of Mollison street, bearing N. 84° E. one chain fifty links to the point of commencement.—(62.E.8145.)—Gazetted (1<sup>st</sup>) on 28th October, 1862.

**RICHMOND**—Site at Richmond for Roman Catholic Church purposes, to be *permanently* reserved pursuant to Order of the 13th of October, 1862.—Two acres, county of Bourke, parish of Jikajik, being portion of suburban allotment No. 35: Commencing at the south-east angle; bounded on the east by a road bearing north five chains; on the north by a line bearing west four chains; on the west by a road bearing south five chains; and on the south by a road bearing east four chains to the point of commencement.—(62.E.8142.)—Gazetted (1<sup>st</sup>) on 28th October, 1862.

**SANDHURST**—Site at Sandhurst for Roman Catholic Church purposes, to be *permanently* reserved pursuant to Order of the 13th of October, 1862.—Two acres, county unnamed, parish of Sandhurst, being allotment 1, block 23, Sandhurst: Commencing at the south angle, being a point bearing N. 51° W. one chain fifty links from the western angle of allotment 1, block 22; bounded on the south-west by Bural street, bearing N. 51° W. five chains; on the north-west by a line bearing N. 39° E. four chains; on the north-east by allotments 13 and 2, bearing S. 51° E. five chains; and on the south-east by McCrae street, bearing S. 39° W. four chains to the point of commencement.—(62.E.8155.)—Gazetted (1<sup>st</sup>) on 28th October, 1862.

**WOODFORD**—Site at Woodford for Roman Catholic Church purposes, to be *permanently* reserved pursuant to Order of the 13th of October, 1862.—One acre one rood ten perches, county of Villiers, parish of Wangoom, being allotments 1, 2, and 3, section F, town of Woodford: Commencing at the south-west angle of allotment 4; bounded on the south-west by Victoria street, bearing N. 48° W. three chains; on the north-west by Princess street, bearing N. 42° E. four chains thirty links; on the north-east by the Merri River, bearing south-easterly three chains, more or less, to a point bearing N. 42° E. four chains sixty links from the commencing point; and on the south-west by allotment 4, bearing S. 42° W. four chains sixty links to the point of commencement.—(62.E.8141.)—Gazetted (1<sup>st</sup>) on 28th October, 1862.

**YACKANDANDAH**—Site at Yackandandah for Roman Catholic Church purposes, to be *permanently* reserved pursuant to Order of the 13th of October, 1862.—Two acres, county unnamed, parish of Yackandandah, situate in block 6, township of Yackandandah: Commencing at the south-west angle of allotment 20; bounded on the east by allotments 20, 19, 18, 17, and part of 15, bearing N. 5° W. five chains; on the north by allotments 14, 13, 12, and 11, bearing S. 85° W. four chains; on the west by allotments 5, 4, 3, 2, and 1, bearing S. 5° E. five chains; and on the south by Windham street, bearing N. 85° E. four chains to the point of commencement.—(62.E.8141.)—Gazetted (1<sup>st</sup>) on 28th October, 1862.

**YAMBUK**—Site at Yambuk for Roman Catholic Church purposes, to be *permanently* reserved pursuant to Order of the 13th of October, 1862.—Two acres, county of Villiers, parish of Yambuk, being allotments 1, 2, 3, and 4, of block 1, township of Yambuk: Commencing at the north-east angle of allotment 1; bounded on the east by Church street, bearing south five chains; on the south by allotments 19, 18, 17, bearing west four chains;

on the west by allotment 5, bearing north five chains; and on the north by Young street, bearing east four chains to the point of commencement.—(62.E.8139.)—Gazetted (1<sup>st</sup>) on 28th October, 1862.

Lands and Survey Office,  
Melbourne.

C. GAVAN DUFFY.

#### LANDS TEMPORARILY RESERVED.

It is hereby notified, in pursuance of the 9th section of the Act No. 145, that the Governor in Council has temporarily reserved from sale the lands hereinafter described for the several purposes specified in connection with each description, viz.:—

**BALLAARAT**—Sites for public purposes at Ballaarat North, temporarily reserved from sale by Order of the 27th of October, 1862:—

1. Commencing at a point formed by the junction of the west side of Ligar street north with the south side of Landsborough street; bounded on the north by Landsborough street, bearing west five chains; on the west by a line at right angles to the last line bearing south six chains; on the south by a line at right angles to the last line bearing east five chains; and on the east by Ligar street north, bearing north six chains to the commencing point. Allotments 8, 9, and 10 of block 3, Soldiers' Hill North, parish of Ballaarat. Area, three acres.

2. Commencing at the south-east angle of allotment 9 of block 9, Soldiers' Hill North; bounded on the east by Ligar street north, bearing north four chains; on the north by a line at right angles to the last line, bearing west five chains; on the west by a line at right angles to the last line, bearing south four chains; and on the south by a line at right angles to the last line, bearing east five chains to the commencing point. Allotments 9 and 10 of block 9, Soldiers' Hill North, parish of Ballaarat. Area, two acres.

3. Commencing at the north-west angle of allotment 5 of block 12, Soldiers' Hill North; bounded on the west by Doveton street north, bearing south four chains; on the south by a line at right angles to the last line, bearing east four chains; on the east by Armstrong street north, bearing north four chains; and on the north by a line at right angles to the last line, bearing west four chains to the commencing point. Allotments 5, 6, 7, and 8 of block 12, Soldiers' Hill North, parish of Ballaarat. Area, one acre two roods sixteen perches.

4. Commencing at the north-east corner of allotment 8 of block 18, Soldiers' Hill North; bounded on the north by Landsborough street, bearing west four chains eighty links; on the west by a line at right angles to the last line, bearing south four chains; on the south by a line at right angles to the last line, bearing east four chains eighty links; and on the east by a line at right angles to the last line, bearing north four chains to the commencing point. Allotment 8 of block 18, Soldiers' Hill North, parish of Ballaarat. Area, one acre three roods twenty-seven perches and two-tenths.

5. Commencing at the south-west corner of allotment 6 of block 19, Soldiers' Hill North; bounded on the south by Howitt street, bearing east five chains; on the east by a line at right angles to the last line, bearing north six chains; on the north by a line at right angles to the last line, bearing west five chains; and on the west by a line at right angles to the last line, bearing south six chains to the commencing point. Allotment 6 of block 19, Soldiers' Hill North, parish of Ballaarat. Area, three acres.—(62.E.8868.)—Gazetted (1<sup>st</sup>) on 7th November, 1862.

**BALLAARAT**—Site at Ballaarat West for the use of the Survey Department, temporarily reserved from sale by Order of the 27th of October, 1862.—Four acres two roods, county of Grenville, parish of Ballaarat, being part of allotment 6, section 1, south of Wendouree Swamp: Commencing at the north-east angle of allotment 7, section 1; bounded on the north by Wendouree parade, bearing S. 89° E. six chains; thence south two chains fifty-two links; thence east one chain; thence south four chains twenty-three links; thence west seven chains; thence north six chains eighty-five links to the point of commencement.—(62.F.8964.)—Gazetted (1<sup>st</sup>) on 7th November, 1862.

**BALLAARAT**—Site at Ballaarat for a Manure Depot, temporarily reserved from sale by Order of the 19th of August, 1862.—Two acres, county of Grant, parish of Ballaarat: Commencing at the south angle, being a point bearing N. 49° 35' E. six chains, S. 83° 30' E. nine chains fifty links, N. 56° 27' E. eight chains, N. 45° 30' E. twenty-four chains fifty links from the north-east angle of block U, Ballaarat, at Soldiers' Hill; bounded on the south-east by a line bearing N. 49° 35' E. four chains; on the north-east by a line bearing N. 40° 25' W. five chains; on the north-west by a line bearing S. 40° 35' W. four chains; and on the south-west by a line bearing S. 40° 25' E. five chains to the point of commencement.—(62.F.3512.)—Gazetted (1<sup>st</sup>) on 18th November, 1862.

**CARISBROOK**—Site for a Mechanics' Institute at Carisbrook, temporarily reserved from sale by Order of the 27th of October, 1862.—One rood, county of Talbot, parish of Carisbrook, part of allotment 4 of section 4, in the township of Carisbrook: Commencing at the south angle of allotment 3 of said section; thence bounded on the south-east by McLachlan street, bearing S. 45° W. one chain; on the south-west by part of allotment 5, bearing N. 45° W. two chains fifty links; on the north-west by the remaining portion of said allotment 4, bearing N. 45° E. one chain; and on the north-east by part of the said allotment 3, bearing S. 45° E. two chains fifty links to the point of commencement.—(62.F.6686.)—Gazetted (1<sup>st</sup>) on 7th November, 1862.

**DUNOLLY (BANK LANE)**—The area of a right-of-way to be designated "Bank lane," at Dunolly, temporarily reserved from sale by Order of the 27th of October, 1862.—Right-of-way

eighteen links wide, within the municipality of Dunolly. Seven perches (7p.), more or less, county unnamed, parish of Dunolly, situated between allotments 16 and 17, section 15: Commencing at the east angle of said allotment 16; thence bounded on the north-west by said allotment 16, bearing S. 43° W. two chains fifty links; on the south-west by a line bearing S. 46° E. eighteen links; on the south-east by said allotment 17, bearing N. 41° E. two chains fifty links; and on the north-east by Broadway, bearing N. 46° W. eighteen links to the point of commencement.—(62.F.7614.)—Gazetted (1<sup>st</sup>) on 11th November, 1862.

**ECHUCA**—Site at Echuca for the exhibition of stock by the Northern General Association, temporarily reserved from sale by Order of the 27th of October, 1862.—County unnamed, parish of Echuca, thirty acres, being part of allotment 4: Commencing at the south-west angle of said allotment, on the right bank of the River Campaspe; thence bounded on the south by a road one chain wide, bearing N. 78° E. thirty-one chains seventy links; on the east by a line bearing N. 12° W. eight chains; on the north by a line bearing S. 78° W. thirty-nine chains forty links; and on the west by the said River Campaspe, bearing south-easterly to the point of commencement. The bearings are taken from the true meridian.—(62.E.8013.)—Gazetted (1<sup>st</sup>) on 11th November, 1862.

**HEATHCOTE**—Site (known as the Survey Office reserve) at Echuca for Public purposes, temporarily reserved from sale by Order of the 19th of August, 1862.—One acre, county of Dalhousie, parish of Heathcote, being the south-east end of block 10: Commencing at the south angle of the reserve; bounded on the south-east by Chauncy street, bearing N. 47° 27' E. five chains; on the north-east by Wright street, bearing N. 42° 33' W. two chains; on the north-west by allotments 1 and 24, block 10, bearing S. 47° 27' W. five chains; and on the south-west by High street, bearing S. 42° 33' E. two chains to the point of commencement. Bearings from true meridian.—(62.F.6224.)—Gazetted (1<sup>st</sup>) on 11th November, 1862.

**INGLEWOOD**—Site at Inglewood for a Cemetery, temporarily reserved from sale by Order of 15th July, 1862.—Ten acres, county unnamed, parish of Inglewood, situate within the town boundary: Commencing at a point bearing west eight chains from a point on the east boundary of the township of Inglewood, said point in town boundary, bearing north-twenty-four chains ten links from the intersection of the township boundary with the north side of the main line of road from Inglewood to Sandhurst; bounded on the east by a line bearing north twelve chains; on the north by a line bearing west eight chains thirty-three links; on the west by a line bearing south twelve chains; and on the south by a line bearing east eight chains thirty-three links to the point of commencement.—(62.F.3799.)—Gazetted (1<sup>st</sup>) on 31st October, 1862.

**INGLEWOOD**—Site for a Manure Depot at Inglewood, temporarily reserved from sale by Order of the 27th of October, 1862.—Half an acre, county unnamed, parish of Inglewood: Commencing at a point bearing north-west fourteen chains from the north-west angle of the Inglewood Cricket Ground; bounded on the south by a line bearing west two hundred and fifty links; on the west by a line bearing north two hundred links; on the north by a line bearing east two hundred and fifty links; and on the east by a line bearing south two hundred links to the commencing point.—(62.F.6681.)—Gazetted (1<sup>st</sup>) on 11th November, 1862.

**KOROIT**—Site for a Public Garden at Koroit, temporarily reserved from sale by Order of the 27th of October, 1862.—Twenty acres (20a.), county of Villiers, parish of Yangery: Commencing at a point on the north side of Garden street one chain north from the north-west corner of allotment 1, section 1; bounded on the west by a line bearing north fourteen chains seventy-eight links (14.78); on the north by a line bearing east eight chains thirty-six links (8.36); on the east by High street, bearing S. 35° E. eighteen chains three links (18.03); and on the south by Garden street, bearing west eighteen chains seventy-one links (18.71) to the point of commencement.—(62.F.6732.)—Gazetted (1<sup>st</sup>) on 11th November, 1862.

**MELTON**—Site for Police purposes at Melton, temporarily reserved from sale by Order of the 27th of October, 1862.—Commencing at a point formed by the junction of the west side of Smith street with the north side of Unitt street, township of Melton; bounded on the east by Smith street, bearing N. 11° 54' W. five chains; on the north by street, bearing S. 75° 14' W. ten chains fifty-seven links; on the west by street, bearing S. 14° 46' E. five chains; and on the south by Unitt street, bearing N. 75° 14' E. ten chains thirty-two links to the commencing point. Area, five acres and thirty-five perches.—(62.F.4590.)—Gazetted (1<sup>st</sup>) on 11th November, 1862.

**MORNINGTON**—Site for Roman Catholic Church purposes at Mornington, temporarily reserved from sale by Order of the 27th of October, 1862.—One acre one rood, county of Mornington, parish of Moorooduc, being allotments 11, 12, 13, 14, and 15, of section 4, township of Mornington: Commencing at the south-east angle of allotment 10; bounded on the east by Cook street, bearing S. 26° 7' E. five chains; on the south by the Presbyterian School reserve, bearing S. 63° 53' W. two chains fifty links; on the west by allotments 2, 3, 4, A, and 5, bearing N. 26° 7' W. five chains; and on the north by part of allotment 8 and allotments 9 and 10, bearing N. 63° 53' E. two chains fifty links to the point of commencement.—(62.F.8931.)—Gazetted (1<sup>st</sup>) on 11th November, 1862.

**MYRTLEFORD**—Site at Myrtleford for a Cemetery, temporarily reserved from sale by Order of 19th August, 1862.—One acre, county unnamed, parish of Myrtleford: Commencing at the south-west angle, being a point bearing N. 40° 27' E. four chains seventy-four links from the north angle of allotment 1, section A, suburbs, Myrtleford; bounded on the south by a line bearing S. 65° 42' E. two chains 50 links; on the east by a line bearing N. 21° 18' E. four chains; on the north by a line bearing

N. 65° 42' W. two chains fifty links; and on the west by a line bearing S. 24° 18' W. four chains to the point of commencement.—(62.F.6227.)—Gazetted (1<sup>st</sup>) on 31st of October, 1862.

**NEWTOWN**—Site for a Public Pound at Newtown, temporarily reserved from sale by Order of the 27th of October, 1862.—Two acres, Limekiln Ranges, parish of Tarrangower, county of Talbot: Commencing at the south corner, which bears N. 45° E. six chains fifty links, and thence N. 45° W. two chains from the north corner of allotment 1 of section 7; bounded on the south-west by a line bearing N. 45° W. four chains; on the north-west by a line bearing N. 45° E. five chains; on the north-east by a line S. 45° E. four chains; and on the south-east by a line bearing S. 45° W. five chains to the commencing point.—(62.E.6977.)—Gazetted (1<sup>st</sup>) on 11th November, 1862.

**NEWTOWN AND CHILWELL**—Site for a Temperance Hall at Newtown and Chilwell, temporarily reserved from sale by Order of the 27th of October, 1862.—Twenty perches, county of Grant, parish of Moorpanyal, part of allotment 1 of section 10: Commencing at the south-east angle of said site, bearing west ten chains from the south-east angle of said allotment 1; thence bounded on the south by a road one chain wide, bearing west seventy-five links; on the west by a line bearing north one chain sixty-seven links; on the north by a line bearing west seventy-five links; and on the east by part of the Roman Catholic Church reserve, bearing south one chain sixty-seven links to the point of commencement.—(62.F.7515.)—Gazetted (1<sup>st</sup>) on 11th November, 1862.

**SANDHURST**—Sites at Sandhurst, the one for a Right-of-way, and the other for addition to the Recreational Reserve, temporarily reserved from sale by Order of the 27th of October, 1862.

**Right-of-way** twelve feet wide: Commencing at a point two hundred and thirty-six links from the corner of Pall Mall and View place, and bounded on the north-west by allotment 1 of section 89 C, Sandhurst, bearing N. 36° 43' E. two hundred and fifty links; on the north-east by a line bearing S. 53° 18' E. eighteen links; on the south-east by a line bearing S. 36° 42' W. two hundred and fifty links; and on the south-west by View place, bearing N. 53° 18' W. eighteen links to the point of commencement. Area, seven perches and two-tenths.

**Triangular portion of land** to be added to the Recreation Reserve, Sandhurst: Commencing at a point one hundred and sixty seven links from the corner of Pall Mall and View place; bounded on the south-west by View place, bearing N. 53° 18' W. fifty links; on the north-west by a right-of-way eighteen links wide, bearing N. 36° 42' E. one hundred and sixty links; and on the east by a line bearing S. 18° 36' W. one hundred and seventy links to point of commencement. Area, six and a half perches.—(62.F.7055.)—Gazetted (1<sup>st</sup>) on 11th November, 1862.

**ST. ARNAUD**—Site at St. Arnaud for Wesleyan Church purposes, temporarily reserved from sale by Order of the 19th of August, 1862.—One acre, county unnamed, parish of St. Arnaud, being allotment 5, block M, at St. Arnaud: Commencing at the eastern angle of the combined Denominational school reserve; bounded on the north-east by Mac Mahon street, bearing S. 40° 23' E. two chains; on the south-east by Inkerman street, bearing S. 49° 37' W. five chains; on the south-west by Changarnier street, bearing N. 40° 23' W. two chains; and on the north-west by the combined Denominational school reserve, bearing N. 49° 37' E. five chains to the point of commencement.—(62.F.5294.)—Gazetted (1<sup>st</sup>) on 31st October, 1862.

**WEST TARRAWINGEE**—Site for Church of England purposes at West Tarrawingee, temporarily reserved from sale by Order of the 27th of October, 1862.—One acre two roods, county unnamed, parish of West Tarrawingee, part of allotment 13: Commencing at the north-east angle of said allotment; thence bounded on the east by a road one chain wide, bearing south two chains nine links; on the south by a line bearing west five chains; on the west by a line bearing north three chains ninety-one links; and on the north by a road three chains wide from Wangarita to Buckland, bearing S. 69° E. five chains thirty-two links to the point of commencement.—(62.F.7526.)—Gazetted (1<sup>st</sup>) on 11th November, 1862.

C. GAVAN DUFFY.

Lands and Survey Office,  
Melbourne.

#### TEMPORARY RESERVATION OF LANDS TO BE REVOKED.

**NOTICE** is hereby given, in accordance with the 9th clause of *The Land Act, 1862*, that the temporary reservation of the land hereinafter mentioned will be revoked upon the expiration of four weeks from the date specified below, viz.:—

**BALLAARAT**—The reservation and alignment of the streets in the portion of the municipal district of Ballaarat West known as Newington, under the Order of the 1st of September, 1862, will, pursuant to the Order of the Governor in Council of the 27th of October last, stand revoked upon the expiration of four weeks from the 18th of November instant.—(62.E.8977.)

**BRUCKNELL CREEK (TALANGATTA)**—The reservation of one and a half acres for Church of England purposes at Brucknell Creek (Talangatta), under the Order of the 15th September, 1862, will, pursuant to the Order of the Governor in Council of the 27th of October, 1862, stand revoked upon the expiration of four weeks from the 18th of November instant.—(62.F.4/39.)

**INGLEWOOD**—The reservation of the site for a cemetery at Inglewood, under the Order of 10th March, 1862, will, pursuant to Order of the Governor in Council of the 15th of July, 1862, stand revoked upon the expiration of four weeks from the 31st of October, 1862.—(62.E.770.)

C. GAVAN DUFFY.

Lands and Survey Office,  
Melbourne.





FROM MELBOURNE.

TO MELBOURN.

FROM MELBOURNE.

Melbourne, 7th November, 1862.

NOTICE OF APPLICATIONS FOR LEASES FOR NOVEL INDUSTRIES ENTERPRISES, UNDER THE 47TH SECTION OF "THE LAND ACT, 1902."

IT is hereby notified, in pursuance of the 47th section of *The Land Act, 1902*, that applications have been forwarded to the Board of Land and Works, by the several persons named in the following schedule, for Leases of the portions of Crown lands described therein, for the purposes of establishing the several enterprises therein specified, under the provisions and subject to the conditions prescribed in the 47th and 48th sections of the said Act.

Name of Applicant.	County.	Parish or Block.	Section.	Allotment.	Area. A. R. P.	Description.	Purpose.	Proposed period of lease.	Remarks.
68. Aimé Chollet ..	Grant ..	Waddallah	..	..	A. R. P. 30 0 0	Commencing at a point in the township reserve of Lethbridge, distant about thirty-one chains seventy links N. 79° 45' E. from the south-east right of allotment 2, section 6, township of Lethbridge; bounded on the north-west by a line bearing N. 00° 30' E. about thirty-four chains to the west bank of the Moorbrook River; thence east by that river bearing S. 29° 30' W. about twenty-five links; thence south-east by a line bearing N. 15° 40' W. ten chains twenty-seven links to the point of commencement	Principally for vineyard and the cultivation of tobacco, sugar beet, sorghum officinarum, olive and mulberry trees, and other semitropical plants if found to answer	Years. 30	The vines proposed to be planted to be for the first year: Hermitage, Pinot Noir, Frontignac rouge, blanc, and noir, Gamay, Kield road, Riesling, Chasselas, and all best varieties suitable for the quantity annually for the first five years, from one to two acres of tobacco, to plant at least one acre per year for the first five years. Of sugar beet, see island cotton. Hermitage, Pinot Noir, Frontignac rouge, blanc, and noir, Gamay, Kield road, Riesling, Chasselas, and all best varieties suitable, will cultivate several acres.
69. Michael Joseph McCalla	Dalhousie	Lowry ..	..	79	30 0 0	Commencing at the south angle of allotment 79; thence on the west by a road bearing about north thirty-one chains ninety-five links; thence east eighteen chains eighty links; thence on the east by the main road bearing S. 30° 6' W. thirty-seven chains seven links to the point of commencement	For the cultivation of tobacco, beet-root, mulberry, hemp, Indian corn, &c.	30	First year will plant two acres; second year three acres and so on. Varieties: chiefly Hermitage, Black Burgundy, Chasselas, and all best varieties suitable for the quantity annually for the first five years, included within Castlemaine Town Comm.
70. Jacob Burkhardt	Grant ..	Barrabool	21	2	28 3 24	Commencing at a point on the south boundary line of section 21, thirty chains west from south-east corner of said section; thence westerly ten chains; thence north thirty-four chains sixty links; thence along the River Barwon in a south-westerly direction about fifteen chains; thence south twenty-five chains to the point of commencement	For a vineyard	..	First year will plant 2 acres; second year 3 acres and so on. Varieties: chiefly Hermitage, Black Burgundy, Chasselas, and all best varieties suitable for the quantity annually for the first five years, included within Newtown and Chilwell Town Comm.
71. John Hammerly	Grant ..	Barrabool	21	..	17 3 11	Commencing at a point on the south boundary line of section 21, twenty chains west from south-east corner of said section; thence westerly ten chains; thence north twenty-two chains twenty links; thence along the River Barwon in a south-easterly direction about fifteen chains; thence south twelve chains forty-four links to the point of commencement	For a vineyard	..	First year will plant 2 acres; second year 3 acres and so on. Varieties: chiefly Hermitage, Black Burgundy, Chasselas, and all best varieties suitable for the quantity annually for the first five years, included within Newtown and Chilwell Town Comm.
72. George Cook ...	Talbot ...	Bet-bet ...	2	9	19 0 0	Being nineteen chains long by ten chains wide; and bearing due south of road on south side of reserve, No. 8 allotment of section 2, parish of Bet-bet	For vineyard principally reserving a few acres for the planting mulberry trees	30	To plant one acre per year at least more if possible, on the following varieties: Hermitage, Esparto, Black Hamburg, Cluster, Chasselas, Pinot Noir, Frontignac, Riesling, White Nieu, Primitif blanc, and all best varieties suitable for the quantity annually for the first five years, included within 100-ber Farmer's Common.
73. William B. Downe	Unnamed	Castlemaine	..	..	30 0 0	Commencing at the north-east corner, bearing N. 27° W. three chains, and N. 25° 30' E. seven chains sixty-five links, to the south-west angle of allotment 28, section D 9; thence S. 65° 30' W. twenty-seven chains; thence S. 19° 50' E. eleven chains twenty links; thence N. 65° 30' E. twenty seven chains; thence N. 19° 50' W. eleven chains twenty links to connecting point	For the cultivation of the vine, tobacco	30	To plant not less than one acre of vines for the first five years. Included within Castlemaine Town Comm.
74. Edward W. Spencer	Unnamed	Castlemaine	..	..	30 0 0	Commencing at the north-west angle of allotment 22 of section D 9; thence W. 23° 30' N. three chains; thence west nine chains sixty links; thence S. 19° 50' E. twenty-seven chains; thence east twelve chains; thence N. 19° 50' W. twenty-five chains ninety links by the western boundaries of allotments 17, 20, and 22 of section D 9 to point of commencement	For the cultivation of the vine and tobacco	30	To plant not less than one acre per year for the first five years. Included within Castlemaine Town Comm.
75. A. Thomson ...	Grant ..	Duneed ...	6	..	30 0 0	Commencing at a point on Colaco road twenty chains east of Waurn Ponds, where the said road intersects the west boundary of section 6; thence on the south by the said road eastward ten chains; thence on the east and west by lines bearing north to the Waurn Ponds, and on the north by the said ponds	For vineyard purposes	30	To plant three acres of tobacco yearly, ten acres of flax yearly, two acres of wine quarter-acre each of mulberry and pear orchard one acre yearly.
76. Morris Barrett	Unnamed	Painswick	3 A.	1 to 7	20 3 9	Being allotments 1, 2, 3, 4, 5, 6, and 7 of section 3 A, parish of Painswick	For the cultivation of tobacco, flax, vines, and for an orchard	30	To plant three acres of tobacco yearly, ten acres of flax yearly, two acres of wine quarter-acre each of mulberry and pear orchard one acre yearly.

77. John How	Talbot	...	2	11	19 0 0	Being nineteen chains long by ten chains wide; bearing south from allotment 5, section 2, and divided therefrom by a one-chain wide road	Tobacco and mulberry plantation	10	To plant the following varieties of tobacco: <i>Chasselas, Herminette, and Havannah</i> . Of mulberries: <i>Morus alba, multicaulis, and</i>
78. John Belpermond	Grant	...	6	...	30 0 0	Commencing at a point where the southern side of the Geelong road crosses the eastern boundary line of section 6; thence along said road west ten chains; thence south thirty chains; thence east ten chains; thence north thirty chains to commencing point	For vineyard	30	To plant one acre and a half of vines in the first year, and about one acre of vines and one acre of mulberries in the following years: the following four years, twenty acres; and eighteen acres for tobacco, varieties of vines: <i>Herminette, Chasselas, Havannah, and</i>
79. R. V. Phelps	Unnamed	...	B	1 to 19	29 2 12	Being allotments 1, 2, 3, 4, 5, 6, 7, 8, 9, 10, 11, 12, 13, 14, 15, 16, 17, 18, and 19, of section B, parish of Dunolly	For the cultivation of apples and pears; and for the production of mulberry and tobacco; and for an orchard	30	The best varieties of each, as grown in the neighborhood of Hobart, Herefordshire, will be planted; and the vines will be planted in the first year, and the mulberry trees in the second year; thence north thirty chains to the point of commencement
80. J. Hodgson	Unnamed	...	...	...	30 0 0	Commencing at the south-west angle, bearing N. 53° E. one chain forty-one and a half links from the south-east angle of allotment 8, section 3c, parish of Painswick; thence N. 8° E. fifteen chains; thence S. 83° E. twenty chains; thence S. 8° W. fifteen chains; and thence N. 82° W. twenty chains to the point of commencement	For the cultivation of tobacco, and for an orchard	30	To cultivate five acres of tobacco yearly, and one acre of orchard, including varieties of apples: <i>Salmon, Painswick, and</i>
81. Pietro Mafisoni	Unnamed	...	10	7	15 2 17	Being allotment 7 of section 10, parish of Muckeleford	For vineyard and tobacco purposes	30	To plant one acre and a half of vines each year for the first five years, and one acre of tobacco to be cultivated in the following years: the following ten acres for the first year, ten acres for the second year, ten acres for the third year; reserving for the fourth year, one acre and a half of vines, and one acre of mulberry trees, namely: <i>Herminette, Black Mass, and</i>
82. John Mackenzie	Grant	...	6	2	30 0 0	Commencing at a point thirty-three chains south of the north-east angle of section 5a, parish of Dunced; thence south twenty chains; thence east fifteen chains; thence north twenty chains; thence west fifteen chains to the point of commencement	For vineyard purposes	...	To plant one acre and a half of vines each year for the first five years, and one acre of tobacco to be cultivated in the following years: the following ten acres for the first year, ten acres for the second year, ten acres for the third year; reserving for the fourth year, one acre and a half of vines, and one acre of mulberry trees, namely: <i>Herminette, Black Mass, and</i>
83. John S. H. Bowman	Talbot	...	8	...	24 0 0	Commencing at the south-east corner of allotment 1, section 8; thence on the east by a creek running south-westerly to its junction with Creswick Creek; thence on the south by Creswick Creek, running west until it joins the Castlemaine and Ballarat road; thence by that road running northerly and easterly twenty-five chains to the south-west corner of allotment 1 of section 8 aforesaid; and thence by a line running east eleven chains sixty links to the point of commencement	For the culture of small fruit and roots, and their uses; and for the growth of plants and flowers; and for the production of mulberry and tobacco; and for an orchard	30	To plant one and a half acres each year for the first five years, and one acre of tobacco to be cultivated in the following years: the following ten acres for the first year, ten acres for the second year, ten acres for the third year; reserving for the fourth year, one acre and a half of vines, and one acre of mulberry trees, namely: <i>Herminette, Black Mass, and</i>
84. Richard Gregg	Talbot	...	14	4	30 0 0	Commencing at the north-east angle of said allotment; thence south thirty chains; thence west ten chains; thence north thirty chains; and thence east ten chains to the point of commencement	For vineyard	...	To plant one and a half acres each year for the first five years, and one acre of tobacco to be cultivated in the following years: the following ten acres for the first year, ten acres for the second year, ten acres for the third year; reserving for the fourth year, one acre and a half of vines, and one acre of mulberry trees, namely: <i>Herminette, Black Mass, and</i>
85. William Stott	Unnamed	...	...	...	30 0 0	Commencing at the south-eastern angle; thence N. 8° E. twenty chains; thence N. 83° W. fifteen chains; thence S. 8° W. twenty chains; thence S. 23° E. fifteen chains to the point of commencement, and which point bears S. 8° W. twenty-three chains to the north-east angle of allotment 15, section 3b	For the cultivation of vines, tobacco, and maize	10	To plant one and a half acres each year for the first five years, and one acre of tobacco to be cultivated in the following years: the following ten acres for the first year, ten acres for the second year, ten acres for the third year; reserving for the fourth year, one acre and a half of vines, and one acre of mulberry trees, namely: <i>Herminette, Black Mass, and</i>
86. Joseph Ellis	Bourke	...	12	H	30 0 0	Commencing at the north-east corner of allotment 6; thence by that allotment S. 45° W. fifty-six chains thirty links; thence by the Melbourne road south-east seven chains twenty links; thence north-east twenty-five chains twenty links to the Saltwater River; thence by that river north-easterly to the point of commencement	For the cultivation of tobacco, pears for splitting, apple orchard for cider, and mulberry plantation	...	To plant one and a half acres each year for the first five years, and one acre of tobacco to be cultivated in the following years: the following ten acres for the first year, ten acres for the second year, ten acres for the third year; reserving for the fourth year, one acre and a half of vines, and one acre of mulberry trees, namely: <i>Herminette, Black Mass, and</i>
87. Peter Schmitt	Unnamed	...	7	15	30 0 0	Commencing at the north-east angle of allotment 15; thence west ten chains; thence south twenty chains; thence east ten chains; thence north twenty chains to the point of commencement	For vineyard and the cultivation of tobacco	15	To cultivate about half an acre of vines and half an acre of tobacco in the first year, and about one acre of vines and one acre of mulberries in the following years: the following four years, twenty acres; and eighteen acres for tobacco, varieties of vines: <i>Herminette, Chasselas, Havannah, and</i>

NOTICE OF APPLICATIONS FOR LEASES FOR NOVEL INDUSTRIAL ENTERPRISES—continued.

Name of Applicant.	County.	Parish or Block.	Section.	Allotment.	Area. A. R. P.	Description.	Purpose.	Proposed period of years.	Remarks.
88. John Hector ...	Unnamed.	Castlemaine	...	...	A. R. P. 30 0 0	Commencing at the north-east corner of allotment 8, section D 12, Waddle Plat; thence north twenty-three chains eight links; thence east thirteen chains; thence south twenty-three chains eight links; thence east thirteen chains, along north boundary line of allotment No. 8, section D 12, upwards, to the point of commencement.	For the cultivation of the vine	30	To plant not less than one acre each year for the first five years. Within Castle-maine Town Common.
89. Wilson Martin	Grenville	Cundare	...	19	30 0 0	Commencing twenty-five chains west from the south-east corner of allotment 19; thence north twenty-four chains; thence west twelve chains fifty links; thence south twenty-four chains; and thence east to point of commencement.	Vineyard and orchard.	...	
90. Jules Jones Darrel	Grant	Barrabool	15	...	5 3 31	Commencing at a point on the eastern boundary line of section 15 five chains southerly from the north-east corner thereof; thence by the said eastern boundary southerly fifteen chains; thence on the south at right angles to last-mentioned line, bearing westerly three chains ninety-six links; thence on the west, bearing northerly parallel with the first-mentioned line, fifteen chains; thence on the north at right angles, bearing easterly three chains ninety-six links to commencing point.	Vineyard	30	Will plant one acre per annum.
91. S. A. Bryant	Grant	Moor-penyal	21	1	30 0 0	Commencing at the south-east angle of allotment 1, of section 21, parish of Moorparval, and bounded on the south by a road bearing west nine chains; on the west by a road bearing north thirty-three chains thirty-three links; on the north by a line bearing east nine chains; and on the east by a line bearing south thirty-three chains thirty-three links to commencing point.	For vineyard, mulberries, and almonds	30	Principally for the purpose of making wine and distilling brandy, and shares grapes will be principally cultivated.
92. William Watkins	Evelyn	Warrandyte	...	11A	30 0 0	Commencing at a point bearing S. 17° W. six chains twenty-five links from the south-west angle of allotment 11A; thence S. 17° W. eighteen chains seventy links to the river Yarra; thence S. 89° W. thirteen chains seventy-five links; thence on a curve with a radius of six chains two chains twenty-two links; thence N. 17° E. eighteen chains seventy-five links; thence by a curve with a radius of four chains to its intersection with Anderson's Creek; thence S. 89° W. four chains fifty links; thence S. 17° W. six chains twenty-five links; thence S. 89° W. five chains to the point of commencement.	For vineyard, tobacco, and semi-tropical fruits	30	Will plant first year five acres tobacco, five acres vines; second year, five acres tobacco, five acres vines; third year, ten acres semitropical fruits.
93. John Smith	Bourke	Kerrie	19	D and F	...	Allotment D: Commencing at the north-west angle; thence on the west by allotment C, bearing south eighteen chains sixty-two links; thence on the south by a line bearing N. 75° 17' E seven chains forty-two links; thence on the east by allotment E and part of allotment F together bearing north twenty chains eighty links to Macedon River; thence on the north by that river bearing westerly to commencing point. Allotment F: Commencing at the north-east angle; thence on the east by allotment G, bearing south ten chains sixteen links; thence on the south by a line bearing S. 71° 47' W. three chains sixty-three links and S. 75° 17' W. three chains eighty-three links; thence on the west by allotment E, bearing north six chains fifty-one links; thence on the south by allotment E abovesaid, bearing west three chains; thence on the south by part of allotment D, bearing north thirteen chains twenty-five links to Macedon River; and thence on the north by that river bearing easterly to commencing point.	For vineyard and orchard, and for the purpose of introducing and propagating newly imported fruits	...	Will plant year by year for the first five years 500 vines per annum, principally for wine making, consisting of Hermitage, Burgundy, Verdelho, Malvaro and others; also to introduce into the colony fifty new varieties of fruits from England annually.
94. George Meddings	Talbot	Sandon	5	46	10 0 0	Commencing at the south-east corner of allotment 46, section 5; thence by the southern boundary of that allotment in a westerly direction five chains; thence north twenty chains along the west side of a Government road to the commencing point.	For a vineyard	10	
95. George Blunt	Unamed	Castlemaine	...	...	30 0 0	Commencing at the north-eastern corner of allotment No. 3 of section D 10; thence bearing south thirty chains along the eastern boundary line of allotment Nos. 3 and 2 of section D 10, and 33, 32, and 31, of section D 9, and to the northern boundary line of allotment No. 24, section D 9; thence bearing east, nine chains twenty-three links; thence bearing north thirty-five chains; thence bearing S. 69° 45' W. ten chains fifty links along Government road southern boundary line to point of commencement.	For the cultivation of the vine, tobacco, and hops, and for a cider orchard	30	Will plant not less than one acre in each year, for the first five years. Is situated in town common.
96. John Shea	Bourke	Merrimu	...	8	30 0 0	Commencing at the south-east angle of allotment 9, running east twelve chains; thence north twenty-five chains; thence west twelve chains; thence south to the Ballarat road, being the commencing point.	For hops and tobacco	...	Is in a common.
97. Alfred Fletcher	Grenville	Cundare	...	20	30 0 0	Commencing at the south-west angle of allotment 20, Cundare, and bounded on the west by a line bearing north twenty-one chains twenty links; on the north by a line bearing E. 25° N. fourteen chains fifteen links; on the east by a line bearing south twenty-one chains twenty links; and on the south by part of the south boundary of said allotment in a line bearing W. 25° S. to the point of commencement.	For vineyard	30	The following varieties will be planted during the first five years (that is, from 1895 to 1900) viz.: Pinet d'Arzac, Pinet noir, Pinet de France, Pinet de Hollande, Pinet de Portugal, Pinet de Toscane, Pinet de Chios, Pinet de Sicile, Pinet de Corse, Pinet de Sardaigne, Pinet de Calabre, Pinet de Grèce, Pinet de Roumanie, Pinet de Hongrie, Pinet de Serbie, Pinet de Bulgarie, Pinet de Turquie, Pinet de Perse, Pinet de Chine, Pinet de Japon, Pinet de Corée, Pinet de Sibirie, Pinet de Russie, Pinet de Prusse, Pinet de Bavière, Pinet de Wurtemberg, Pinet de Saxe, Pinet de Hanovre, Pinet de Mecklenbourg, Pinet de Poméranie, Pinet de Brandebourg, Pinet de Silésie, Pinet de Galicie, Pinet de Cracovie, Pinet de Varsovie, Pinet de Pétersbourg, Pinet de Moscou, Pinet de Saint-Petersbourg, Pinet de Vienne, Pinet de Prague, Pinet de Brno, Pinet de Olomouc, Pinet de Znojmo, Pinet de Pilsen, Pinet de Plzeň, Pinet de Tabor, Pinet de Klatzko, Pinet de Domažlice, Pinet de Sušice, Pinet de Blatná, Pinet de Vodňany, Pinet de Písek, Pinet de Jindřichův Hradec, Pinet de Strakonice, Pinet de Čáslav, Pinet de Mladá Boleslav, Pinet de Litoměřice, Pinet de Ústí nad Labem, Pinet de Děčín, Pinet de Rumburk, Pinet de Teplice, Pinet de Sokolov, Pinet de Kladsko, Pinet de Louny, Pinet de Mělník, Pinet de Příbram, Pinet de Rakovník, Pinet de Stříbra, Pinet de Třebíč, Pinet de Vyškov, Pinet de Brno, Pinet de Znojmo, Pinet de Písek, Pinet de Jindřichův Hradec, Pinet de Strakonice, Pinet de Čáslav, Pinet de Mladá Boleslav, Pinet de Litoměřice, Pinet de Ústí nad Labem, Pinet de Děčín, Pinet de Rumburk, Pinet de Teplice, Pinet de Sokolov, Pinet de Kladsko, Pinet de Louny, Pinet de Mělník, Pinet de Příbram, Pinet de Rakovník, Pinet de Stříbra, Pinet de Třebíč, Pinet de Vyškov, Pinet de Brno, Pinet de Znojmo, Pinet de Písek, Pinet de Jindřichův Hradec, Pinet de Strakonice, Pinet de Čáslav, Pinet de Mladá Boleslav, Pinet de Litoměřice, Pinet de Ústí nad Labem, Pinet de Děčín, Pinet de Rumburk, Pinet de Teplice, Pinet de Sokolov, Pinet de Kladsko, Pinet de Louny, Pinet de Mělník, Pinet de Příbram, Pinet de Rakovník, Pinet de Stříbra, Pinet de Třebíč, Pinet de Vyškov, Pinet de Brno, Pinet de Znojmo, Pinet de Písek, Pinet de Jindřichův Hradec, Pinet de Strakonice, Pinet de Čáslav, Pinet de Mladá Boleslav, Pinet de Litoměřice, Pinet de Ústí nad Labem, Pinet de Děčín, Pinet de Rumburk, Pinet de Teplice, Pinet de Sokolov, Pinet de Kladsko, Pinet de Louny, Pinet de Mělník, Pinet de Příbram, Pinet de Rakovník, Pinet de Stříbra, Pinet de Třebíč, Pinet de Vyškov, Pinet de Brno, Pinet de Znojmo, Pinet de Písek, Pinet de Jindřichův Hradec, Pinet de Strakonice, Pinet de Čáslav, Pinet de Mladá Boleslav, Pinet de Litoměřice, Pinet de Ústí nad Labem, Pinet de Děčín, Pinet de Rumburk, Pinet de Teplice, Pinet de Sokolov, Pinet de Kladsko, Pinet de Louny, Pinet de Mělník, Pinet de Příbram, Pinet de Rakovník, Pinet de Stříbra, Pinet de Třebíč, Pinet de Vyškov, Pinet de Brno, Pinet de Znojmo, Pinet de Písek, Pinet de Jindřichův Hradec, Pinet de Strakonice, Pinet de Čáslav, Pinet de Mladá Boleslav, Pinet de Litoměřice, Pinet de Ústí nad Labem, Pinet de Děčín, Pinet de Rumburk, Pinet de Teplice, Pinet de Sokolov, Pinet de Kladsko, Pinet de Louny, Pinet de Mělník, Pinet de Příbram, Pinet de Rakovník, Pinet de Stříbra, Pinet de Třebíč, Pinet de Vyškov, Pinet de Brno, Pinet de Znojmo, Pinet de Písek, Pinet de Jindřichův Hradec, Pinet de Strakonice, Pinet de Čáslav, Pinet de Mladá Boleslav, Pinet de Litoměřice, Pinet de Ústí nad Labem, Pinet de Děčín, Pinet de Rumburk, Pinet de Teplice, Pinet de Sokolov, Pinet de Kladsko, Pinet de Louny, Pinet de Mělník, Pinet de Příbram, Pinet de Rakovník, Pinet de Stříbra, Pinet de Třebíč, Pinet de Vyškov, Pinet de Brno, Pinet de Znojmo, Pinet de Písek, Pinet de Jindřichův Hradec, Pinet de Strakonice, Pinet de Čáslav, Pinet de Mladá Boleslav, Pinet de Litoměřice, Pinet de Ústí nad Labem, Pinet de Děčín, Pinet de Rumburk, Pinet de Teplice, Pinet de Sokolov, Pinet de Kladsko, Pinet de Louny, Pinet de Mělník, Pinet de Příbram, Pinet de Rakovník, Pinet de Stříbra, Pinet de Třebíč, Pinet de Vyškov, Pinet de Brno, Pinet de Znojmo, Pinet de Písek, Pinet de Jindřichův Hradec, Pinet de Strakonice, Pinet de Čáslav, Pinet de Mladá Boleslav, Pinet de Litoměřice, Pinet de Ústí nad Labem, Pinet de Děčín, Pinet de Rumburk, Pinet de Teplice, Pinet de Sokolov, Pinet de Kladsko, Pinet de Louny, Pinet de Mělník, Pinet de Příbram, Pinet de Rakovník, Pinet de Stříbra, Pinet de Třebíč, Pinet de Vyškov, Pinet de Brno, Pinet de Znojmo, Pinet de Písek, Pinet de Jindřichův Hradec, Pinet de Strakonice, Pinet de Čáslav, Pinet de Mladá Boleslav, Pinet de Litoměřice, Pinet de Ústí nad Labem, Pinet de Děčín, Pinet de Rumburk, Pinet de Teplice, Pinet de Sokolov, Pinet de Kladsko, Pinet de Louny, Pinet de Mělník, Pinet de Příbram, Pinet de Rakovník, Pinet de Stříbra, Pinet

98. William Fletcher	Greenville	Cundare	...	20	30 0 0	Commencing at the south-east angle of allotment 20, parish of Cundare; bounded on the south by a line bearing W. 25° S. fourteen chains fifteen links; on the west by a line bearing N. 25° N. twenty-one chains twenty links; on the north by a line bearing E. 25° N. fourteen chains fifteen links; and on the east by part of the east boundary line of said allotment No. 20, a line bearing south twenty-one chains twenty links, to the point of commencement.	For a vineyard	...	30	The following varieties of vines will be planted during the first five years, one and a half acre in each year: Pinot noir, Riesling, Tokay, Chasselas, Verdelho, Frontignac, Black Cluster, &c., &c. In a fifth year, one acre of each variety for the first five years. Varieties for the first five years: Pinot noir, Riesling, Tokay, Chasselas, Verdelho, Frontignac, Black Cluster, &c., &c. Of tobacco—Havana, Virginia, &c.
99. Alexander Nicholson	Talbot	Tourelle	I	11	30 0 0	Commencing at the south-west angle of said allotment, bearing east fifteen chains; thence by a line bearing north twenty chains; thence by a line bearing west fifteen chains; thence by a road bearing south twenty chains home to commencing point	For a vineyard, and for the cultivation of tobacco	...	30	Will cultivate one acre of vines and half an acre of tobacco annually for the first five years. Varieties for the first five years: Pinot noir, Riesling, Tokay, Chasselas, Verdelho, Frontignac, Black Cluster, &c., &c. Of tobacco—Havana, Virginia, &c.
100. James Alder	Bourke	Mulgrave	...	91	20 0 0	Commencing at the boundary line of Mr. Irwin's, 91 A, bearing thence six chains east to the Government road; thence in a northerly direction to Thomas Armstrong's; thence six chains west to Mr. Irwin's; thence to the starting point	For a vineyard and orchard	...	...	Will plant annually one acre of olives during the first six years; half an acre of vines during the first five years; and half an acre of each of the following varieties of vines during the first four years: one quarter acre of alberts during the first four years; two acres of each of the following varieties of vines during the first four years; and three acres with black cut, French prunes, strawberries, &c.
101. Joseph Webster	Unnamed	Cartyle	9	1	30 0 0	Commencing at a point eighteen chains west from the north-west corner of allotment 2; thence extending west twenty-four chains to a lagoon; thence south-east along said lagoon twenty-eight chains; from thence west six chains along the southern boundary of the allotment; and from thence north twenty chains to the commencing point	Vineyard and orchard	...	30	Will plant two acres of vines each year during the first five years; and half an acre of each of the following varieties of vines during the first four years: one quarter acre of alberts during the first four years; two acres of each of the following varieties of vines during the first four years; and three acres with black cut, French prunes, strawberries, &c.
102. Hermann Alisch	Unnamed	Benalla	U	2	30 0 0	Commencing at a point on the south-east side of the road from Melbourne to Benalla, bearing S. 1° 5' W. from the south-west angle of allotment 22, section C; thence bounded on the north-west by the said road, bearing N. 57° 35' E. fifteen chains forty-one links; on the east by a line bearing S. 1° 5' W. twenty-seven chains sixty links; on the south by a line bearing N. 88° 55' W. twelve chains eighty-five links; and on the west by a one-chain wide road, bearing N. 1° 5' E. nineteen chains nine links to commencing point	For a vineyard	...	30	Situated partly in a common.
103. Celestin Frey	Grant	Waddallah	...	...	30 0 0	Commencing at the south-west angle, bearing north five chains and west fifty-nine chains from the north-west angle of section 35; thence on the west by a line bearing north six chains eighty links; thence on the north-west by a line bearing N. 46° E. twenty-two chains fifty links to the river Moorabidge; thence by that river bearing southerly to a point bearing east from the commencing point; and thence on the south by Hendra's application, bearing west, distances more or less	For a vineyard	...	30	One acre to be planted in each year during the first five years. Is in a farmers' common.
104. Bennet Perry	Talbot	Lexton	A B	202	30 0 0	Commencing at the south-east angle of allotment 202, and bounded on the south by a road one chain wide; thence west twenty-five chains; thence north twelve chains; thence east twenty-five chains; thence south twelve chains to the point of commencement	For a vineyard	...	30	For the cultivation of Hermitage and Burgundy grapes chiefly; will plant from three to five acres annually.
105. Richard Conroy	Grant	Duned	6	...	30 0 0 more or less	Commencing at a point on the Waurn Ponds thirty chains east of the west boundary of section 6; thence bounded by a line south thirty chains to the Colac road; thence along that road easterly to the intersection of said road with the east boundary of section 6; thence by a line north to the Waurn Ponds; thence to commencing point; containing about thirty acres, more or less, and be the said bearings and distances more or less	For a vineyard	...	30	Will thoroughly fence in and plant the thirty acres of land within five years with apples, pears, apricots, peaches, plums, nectarines, loquats, and vines, &c.
106. George Simpson	Unnamed	Painswick	near 3	near 6	30 0 0	Commencing at a point bearing S. 53° 20' E. six chains sixty-five links from the north-east angle of allotment 6, section 3 E, parish of Painswick, near Dunolly; thence S. 53° 20' E. nine chains forty links; thence S. 25° E. fourteen chains eighty-four links; thence S. 45° W. six chains eighty links; thence in northerly direction by Burnt Creek to a point bearing N. 37° E. ten chains thirty links from the commencing point; and thence by a line bearing N. 37° E. ten chains thirty links to commencing point	For orchard and vineyard	...	30	



118. Martin Shea ...	Bourke ...	Merrimu ...	part of 8	30 0 0	Commencing at nine chains from the south-east angle of section 8, on the Deep Creek, running north twenty-four chains; thence west fifteen chains; thence south sixteen chains; thence easterly fifteen chains to the starting point at the creek	For tobacco and hop plantation	30	Is in a farmers' common.
119. John Wall ...	Grenville ...	Cardigan ...	...	30 0 0	Commencing south thirty-nine chains west twelve chains from the north-west angle of Le Wyler's pre-emptive right section; thence west twenty-two chains twenty-three links; thence south thirteen chains fifty links; thence east twenty-two chains twenty-three links; thence north thirteen chains fifty links to the starting point	Willow plantation ...	80	Is situated in a farmers' common.
120. John O'Hair ...	Grenville ...	Cundare ...	...	11 30 0 0	Commencing at the north-east corner of allotment 11; thence west ten chains; thence south thirty chains; thence east ten chains; thence north thirty chains to the starting point	For a vineyard	30	Is situated in a farmers' common.
121. William Edwards ...	Grant ...	Doroq ...	...	30 0 0	Commencing at a point on the north-west bank of the River Leigh, fifteen chains from its junction with the Barwon River; thence by a line bearing west ten chains; thence by a line bearing north twenty chains; thence by the River Leigh, bearing variously back to the commencing point	For the cultivation of flax and hemp	30	Will plant ten acres of flax and two acres of hemp; the flax will be converted into various compounds for cattle food, &c., &c.
122. John Middlemiss ...	Grant ...	Conewarre ...	...	30 0 0	Commencing at a point in the reserve of Mount Collette sixteen chains south from the north boundary thereof and fourteen chains east from the west boundary thereof; thence in a line bearing east twelve chains; thence on the east by a line bearing south twenty-five chains; thence on the south by a line bearing west twelve chains; thence by a line bearing north twenty-five chains back to the commencing point	For a vineyard	30	Will plant 14 acres of vines annually and 14 acres of grapes at first be planted in the Reiding Gouals, Black Frontignac, and Pinot Noir, and for drying, Mincat of Alvarado, and for the culture and will try the Alibanthus culture and will try the Alibanthus culture for the Alibanthus culture and will try the Alibanthus culture for the Alibanthus culture. Situated in a farmers' common.
123. Archibald Moffatt ...	Grant ...	Durrid-warrah ...	...	30 0 0	Commencing at the north-west angle of allotment 2, Durridwarrah; thence N. 50° E. thirty-three chains; thence S. 30° E. twenty-four chains; thence S. 35° E. one chain eighty-eight links to the north-west angle of the land applied for; thence by a line N. 15° E. fifteen chains; thence by a line N. 73° E. twenty chains; thence by a line N. 15° W. fifteen chains; and thence by a line S. 73° W. twenty chains to point of commencement	For a vineyard, orchard, and tobacco plantation	30	Will plant the following varieties: Black Cluster, Pinot Noir, Reiding Gouals, Chasselas, Pinot Noir, and Pinot Noir. Situated in a farmers' common.
124. Patrick Coote ...	Talbot ...	Spring Hill ...	...	16 1 12	Commencing at an angle one chain and a half south of south-east corner of portion 57 by a line running west twenty-six chains; thence by a line running south seven chains and a half; on the south by a line running east seventeen chains fifty-four links; and on the east by the Castlemaine road, running north-east by east eleven chains to commencement point	For a vineyard, orchard, and tobacco plantation	30	Will plant the following varieties: Black Cluster, Pinot Noir, Reiding Gouals, Chasselas, Pinot Noir, and Pinot Noir. Situated in a farmers' common.
125. William Kirk ...	Talbot ...	Maryborough ...	...	30 0 0	Commencing at a point on the north side of a recently surveyed road from Maryborough to McCullum's Creek, which bears S. 47° 50' E. twelve chains eight links from the intersection of the production of the northern side of Inkermann street with the western side of Nolan street at Blackman's Lead, township of Maryborough; thence by a line N. 35° 45' E. fifteen chains; thence S. 54° 15' E. twenty chains; thence S. 35° 45' W. fifteen chains; thence N. 54° 15' W. twenty chains along said road to commencement point	For a vineyard	...	Will plant one acre with tobacco; and apples for cider one acre, Valencia and other grapes one acre. Situated within a farmers' common.
126. James Morrell ...	Talbot ...	Lexton ...	...	193 30 0 0	Commencing at the south-east angle of said allotment; thence bounded on the east by part of allotment 201, bearing north seventeen chains thirty-two links; thence by a line bearing west seventeen chains thirty-two links; thence by a line bearing south seventeen chains thirty-two links; and thence by part of allotment 190, bearing east seventeen chains thirty-two links to the point of commencement	For a vineyard, orchard, and tobacco plantation	30	Is prepared to plant annually 600 vines and 60 fruit trees, the vines for wine making, principally Reiding, Val-dailho, Burgundy, and others.
127. B. B. Johnson ...	Bourke ...	Kerrie ...	19 A C	11 1 1 14 0 2	Allotment A commences at a point being the south-west corner of allotment A; thence by a line north eighteen chains seventy-three links to the Macedon River, east from the point of commencement seven chains; thence north ten chains thirty-two links to the Macedon River. Allotment C commences at a point being the south-west corner of allotment C; thence by a line north twenty-two chains seventy-seven links to the Macedon River, east from the point of commencement	For a vineyard and for orchard purposes	...	Is prepared to plant annually 600 vines and 60 fruit trees, the vines for wine making, principally Reiding, Val-dailho, Burgundy, and others.

Name of Applicant.	County.	Parish or Block.	Section.	Allotment.	Area. A. R. P.	Description.	Purpose.	Proposed period of lease. Years.	Remarks.
128. Edward Irving Mackenzie	Grant ...	Duneed ...	6	...	A. B. P. 30 0 0	Commencing at a point ten chains east of the western boundary of section 6, parish of Duneed, and eleven chains south of the north-west angle of the same; and bounded on the west by a line bearing south thirty-five chains; on the south by a line bearing east ten chains; on the east by a line bearing north twenty-five chains; thence by a line bearing N. 45° W. fifteen chains (more or less) to the commencing point	For a vineyard	...	The following kinds will be cultivated:- From plant to plant:-Harrogate, La Gloire, Black Portugal, black; Chasselas, Riesling Gouais, white.
129. Robert Adams	Bourke ...	Holden ...	25	...	30 0 0	Commencing at the north-west corner of section 17, parish of Holden, and bounded on the south by a line bearing east nineteen chains seventy-five links; thence bounded on the east by the Mount Alexander Railway, by a line bearing N. 7° 34' W. fifteen chains eighty links; thence by a line bearing west eighteen chains; thence by a line bearing south fifteen chains seventy-five links back to commencing point	... ..	30	Proposes to plant three acres per annum for the first five years, principally Verdello, White Sherry, Pincau, and Riesling for white wine; and Riesling for red wine; and Riesling for red wine. Normal part of Sunbury Town Common.
130. John Spalding	Grant ...	Morang- hurst	15 B	...	30 0 0	Commencing at a point on the south boundary line of section 15 A, Moranghurst, on the Duck Ponds, being the north-east corner of section 16 B, Woornyalook, and continuing thence along the Duck Ponds, bearing south-easterly say fifteen chains; thence in a line bearing west twenty-six chains to the Geelong and Melbourne Railway; thence along the said railway bearing north-easterly say fifteen chains to the south boundary line of 15 A, Woornyalook; thence along said boundary line bearing east fourteen chains home to the commencing point	For a vineyard, orchard, and tobacco plantation	30	The following varieties of vines will be planted: Black St. Peter, Muscat, Black Hamburgh, and fruit trees, second year two acres ditto, third year three acres ditto, and so on; and two acres yearly of common stock raised in a bushy country.
131. Peter Potter	Unnamed	Wellsford	15	4	30 0 0	Commencing at a point one chain one link S. 85° 4' W. from the north-west angle of allotment 1, section 13, parish of Wellsford; thence by a line bearing 248° 4' fifteen chains twenty-one links; thence by a line bearing 167° 40' eighteen chains seventy-three links; thence by a line bearing 77° 40' fifteen chains; and thence by a line bearing 347° 40' twenty-one chains twenty-seven links to the commencing point	For vineyard purposes	30	Proposes to cultivate three acres each year of the four sorts of the following varieties: Black Hamburg, Black St. Peter, Black Hamburgh, and Black Swan, and Williams' Worcester, Sweetwater, and Golden Wonder, for red and white wine.
132. Robert Davey	Unnamed	Walmer...	9	-2	11 1 5	...	Vineyard and orchard	...	Proposes to cultivate ten acres of flax this year, and next year to receive the seed for next year, and intends extending the cultivation each year as far as possible.
133. Frederick George Johnson	Bourke ...	Chintin ...	...	...	30 0 0	Bounded on the north by a line bearing west ten chains; on the west by a line bearing south twenty-three chains eighty links; on the south by a line bearing east fifteen chains; and on the east by Boyd's Creek and the junction of the Deep Creek, and east of Purves pre-emptive right, fifty chains sixty links	For the growth of tobacco and the culture of opium.	...	Proposes to plant vines for making wine and raisins, also applies for making cider and for dried fruits.
134. James Cowan	Dalhousie	Emberton	...	2	30 0 0	Commencing at a point in the northern boundary line of portion No. 2, parish of Emberton (west of Campaspe) twenty chains west from north-east corner of said portion; thence bounded on the north by a line running west twenty chains; on the west by a line bearing south fifteen chains; on the south by a line running east twenty chains; on the east by a line running north fifteen chains home to the commencing point	For the cultivation of flax	30	Proposes to plant vines for making wine and raisins, also applies for making cider and for dried fruits.
135. Joseph Faverell	Talbot ...	Cfunes ...	3	8	30 0 0	Commencing point south-west angle on a one-chain wide road; thence bearing eastward ten chains forty-seven links, northward twenty-eight chains sixty-nine links, westward ten chains forty-seven links, and southward twenty-eight chains fifty-nine links to the starting point, more or less	Vineyard and orchard	30	For the growth of apples and pears, and for other fruit, and for raising cattle and sheep; not less than three acres to be planted in each year for the first five years, from the date of the grant, and the remainder of the land hitherto unoccupied in this colony, and especially adapted for producing cattle and sheep of superior quality.
136. Edw'd. Woods	Bourke	Gisborne	21 20	A and G } part of C }	27 0 27	Commencing at the north-east angle of allotment G, section 21; thence south five chains; thence west seven chains; thence south eleven chains; thence west seven chains fifty-one links; thence south five chains fourteen links; thence west one chain fifty links; thence north to the northern boundary of allotment C, section 20, aforesaid; thence easterly along the northern boundaries of the said allotment and allotment A, section 21, to the north-east boundary of the last-mentioned allotment; thence south six chains fifty links to the north-west angle of allotment G, section 21; and thence east fifteen chains to the commencing point	Orchard	30	...



137. Michael  
O'Grady

No. 134.—NOVEMBER 19, 1862.—5.

Bourke ...	Gisborne ...	20	B and part of C	27 3 37	For an orchard	30	For the growth of apples and pears, to be converted into cider and perry. Not less than three acres shall be planted with apple trees in the first five years, principally from stock imported from England of superior quality. The land is well adapted for the growth of superior quality.
Talbot ...	Tourello	4	5	30 0 0	Vineyard	30	To plant three acres annually for the first five years with the fol- lowing varieties of vines: Black Muscat, Black Hambro, and all the kinds for wines. Included within Glendaniel Farmers' Common.
Grenville	Cundare	...	7	30 0 0	Vineyard and orchard	30	One half of the site to be planted during the first five years, at the rate of three acres for each year.

MEMORANDUM RELATIVE TO LEASES FOR NOVEL INDUSTRIAL ENTERPRISES.—The object of publishing these applications is to afford opportunity for lodging objections to the granting of Leases of the sites applied for. Applicants are informed that any proposal to establish orchards, unless accompanied by an undertaking to dry the fruit to be derived therefrom, or to employ it in the manufacture of cider, perry, or brandy (which undertaking must be made a condition of the lease), cannot be entertained.

Department of Lands and Survey,  
Melbourne.

C. GAVAN DUFFY,  
President of the Board of Land and Works.

## APPLICATIONS FOR MINING LEASES.

IN pursuance of the Act of Parliament, 25 Victoria No. 148, section 5, it is hereby notified that, upon the expiration of one month from the date hereof, it is intended to grant Leases of the portions of ground undermentioned in Mining Districts  
Office of Mines,  
Melbourne, 18th November, 1862.

JOHN O'SHANASSY,  
For and in the absence of DR. EVANS.

Names of Mining Districts.	Names of Applicants, and style under which it is intended that the business shall be carried on.	Extent of Ground applied for.	Description of Ground.	Capital and Machinery proposed to be employed.		Precise locality, and period of time for commencing operations.	Term of Lease and General Remarks.
				Amount of Capital proposed to be invested.	In what manner the land is to be worked.		
Castlemaine	A. D. McTavish and Others, "Enterprise Quartz Mining Co." (No. 145, Castlemaine) Francis Silverwood, "Argus Gold Mining Co." (No. 146, Castlemaine)	A. R. P. 6 0 0 4 3 25	Quartz ... Quartz ...	£2000 ... ...	Quartz crushing ... Manual labor and horse-whim ...	Cumberland Reef, Campbell's Creek, Castlemaine. On granting of lease Victoria Reef. When lease is gazetted	2 years. 3 years.
Maryborough	John Thompson, Biers and Others, "Victoria Gold Mining Co." (No. 150, Maryborough) James Fisher, "Victoria Quartz Mining Co." (No. 152, Maryborough)	5 3 8 2 0 0	Quartz ... Quartz ...	£600 the first three months, after that an expenditure of £100 monthly This is an extension of two acres already applied for, on which £1000 will be expended on machinery	...	Jersey Reef, one mile and a half from Inglewood. As soon as lease is granted Crown and Kettle Reef, Balacava, Alma. As soon as lease is granted	10 years. 10 years.

## SCHEDULE OF UNSOLD LOTS:

## JAMIESON SALE.—5TH SEPTEMBER, 1862.

Lots 1 to 14, 19, 20, 21, 25, 26, 27, 30, 31, 33, 37, 41 to 47, 49, 50, 54, 56, 58, 59, 61, 64, 65, 67, 68, 69, 74, 83 to 88. No offer.

## DUNOLLY SALE.—24TH SEPTEMBER, 1862.

Lots 2, 3, 5, 7, 9, 25, 27, and 29. No offer.

Lots 18 to 21. Withdrawn.

## DUNOLLY SALE.—23RD SEPTEMBER, 1862.

Lots 1 to 4, 6, 10 to 14, 22, 23. No offer.

## BALLAARAT SALE.—31ST OCTOBER, 1862.

Lots 1 to 3, 7, 12, 15, 16, 25, 26, 27, 31, 33, 34. No offer.

Lots 18 and 36. Withdrawn.

## KYNETON SALE.—31ST OCTOBER, 1862.

Lots 21 to 26. Withdrawn.

Lot 33. No offer.

## CASTLEMAINE SALE.—4TH NOVEMBER, 1862.

Lot 2. Withdrawn.

Lots 9 to 12, 14, 15, 18, 19, 21, 22, 23, 26, 28, 29, 32, 34 to 42, 44 to 49. No offer.

## CASTLEMAINE SALE.—5TH NOVEMBER, 1862.

Lots 1 to 11, 14 to 16, 18 to 21, 23, 26 to 28, 30 to 33, 36, 39 to 45, 65 to 58. No offer.

## CASTLEMAINE SALE.—6TH NOVEMBER, 1862.

Lots 1, 4, 5, 6, 9, 11 to 19, 23, 24 to 30, 35, 37 to 44, 46, 49 to 50. No offer.

## MELBOURNE SALE.—12TH NOVEMBER, 1862.

Lots 3, 7 to 10, 21 to 23, and 31. No offer.

Lot 6. Withdrawn.

## MELBOURNE SALE.—13TH NOVEMBER, 1862.

Lots 6, 7, 12, and 19. No offer.

Lots 24 and 25. Withdrawn.

## CASTLEMAINE SALE.—11TH NOVEMBER, 1862.

Lots 5, 6, 8 to 14, 17, 18, 21, 26, 27, and 28. No offer.

Lots 22 and 35. Withdrawn.

## BALLAARAT SALE.—11TH NOVEMBER, 1862.

Lots 4, 7, 8, 10, 11, 22, 33, 35, 39, 40, and 43. No offer.

Lots 13, 14, 15, 23 to 28, 45, 46 and 47. Withdrawn.

## BALLAARAT SALE.—12TH NOVEMBER, 1862.

Lots 3, 4, 5, 12, 20, 21, 26 and 33. No offer.

Lots 6, 10, 16, 17, 24, 25, 34, 40, 54, 59, and 63. Withdrawn.

C. GAVAN DUFFY,

President of the Board of Land and Works.

Lands and Survey Office,  
Melbourne, 13th November, 1862.

## SCHEDULE OF FORFEITED LOTS.

## STREATHAM SALE.—3RD SEPTEMBER, 1862.

Lot 4. Deposit forfeited £1.

Lot 9. Deposit forfeited £1.

Lot 10. Deposit forfeited £1.

Lot 28. Deposit forfeited £3.

## DUNOLLY SALE.—6TH SEPTEMBER, 1862.

Lot 4. Deposited forfeited £15 10s.

## JAMIESON SALE.—5TH SEPTEMBER, 1862.

Lot 73. Deposit forfeited £2 3s.

## YACKANDANDAH SALE.—9TH SEPTEMBER, 1862.

Lot 18. Deposit forfeited £3.

## BRIGHT (MORSE'S CREEK) SALE.—29TH AUGUST, 1862.

Lot 68. Deposit forfeited £9.

## RUTHERGLEN SALE.—5TH SEPTEMBER, 1862.

Lot 20. Deposit forfeited £7.

## DABYINGA SALE.—5TH SEPTEMBER, 1862.

Lot 38. Deposit forfeited 10s.

Lot 47. Deposit forfeited 10s.

C. GAVAN DUFFY,

President of the Board of Land and Works.

Lands and Survey Office,  
Melbourne, 14th November, 1862.

## INSOLVENCIES—GEELONG DISTRICT.

RETURN of Insolencies, Geelong Circuit District, for the week ended 15th November, 1862:—

*Names, residences, occupations, and dates of sequestration.*  
Charles Harris, Blackhill, Scarsdale, publican, 7th November  
James Officer, Belfast, farmer, 7th November  
Aaron Lane, Mount Rose, Penshurst, storekeeper, 8th November  
Francis O'Donnell, Warrnambool, contractor, 12th November

J. WILLIAM WALDEN,

Chief Clerk.

Insolvent Court Office,  
Geelong, 15th November, 1862.

## OUTSTANDING ACCOUNTS.

THE undermentioned persons are requested to call as soon as possible for payment of the accounts due to them, and now lying at the several Receipt and Pay Offices.

N.B.—This list does not include accounts which have been in the Pay Offices for a longer period than six months.

WILLIAM C. HAINES,  
Treasurer.

Treasury,  
Melbourne, 15th November, 1862.

## AT THE RECEIPT AND PAY OFFICE, PORT ALBERT.

A. Alibert	J. Croft
G. Beswicke	A. Fraser
G. Bull	J. Fregon
D. Campbell, 2	H. Jones
J. Campbell	J. Lear
J. Cassidy	C. T. Lucas
J. Collick	J. McDonald
W. Cottle	G. Yaxley

## AT THE RECEIPT AND PAY OFFICE, TALBOT.

Power, A. G.

## PETITION UNDER THE MUNICIPAL ACT.

## ALTERATION OF BOUNDARIES, AVOCA.

THE Governor, with the advice of the Executive Council, has directed the publication of the substance and prayer of the petition hereinafter set forth, signed by one hundred and fifty-four householders resident within the municipal district of Avoca and in the vicinity, praying that the said municipal district may be altered.

JOHN O'SHANASSY.

Chief Secretary's Office,  
Melbourne, 7th November, 1862.

7369.

The petitioners state that they are householders within the municipal district of Avoca, and within the boundaries hereinafter described.

They represent that the existing municipal boundaries were adopted to suit the nature of the lands up to that time surveyed, and are inconvenient, but that subsequent surveys and the interests of the residents render their alteration expedient, and to this alteration the owners of the land to be excluded from the municipal area assent.

They state, lastly, that there are three hundred householders within the proposed new boundaries, which will comprise not more than nine square miles.

And the petitioners pray as follows:—

"Your petitioners therefore pray you may be pleased to alter the boundaries of the Avoca municipal district to the following, viz.:—Commencing at a point at the north-east corner of allotment 1, section A-3, about one mile north of the township of Avoca; thence southwardly by the parish boundary of Avoca to the south-east corner of allotment 30, section 2A, about one mile south of Avoca; thence west about two miles and a half to the south-east corner of allotment 7, section 2A, country lands south-west of Avoca; thence north about three miles and a half to the north-west corner of allotment 2, section 1A, country lands north-west of Avoca; thence by the northern boundary line of said last allotment, and those of allotments 3 and 4, section C, to the Avoca and Moonambel Main road (Main Adelaide road); thence across said road to the west angle of allotment 6, section B; thence by the north-western boundary line of same, and the northern boundary line of last-named allotment and that of allotment 1, section A-3, to the point of commencement."

[The signatures to the above-mentioned petition appeared in the Gazette No. 131, page 2199 ante.]

## LEASING GOVERNMENT RAILWAYS, NEW SOUTH WALES.

NOTICE is hereby given that Tenders will be received at this office until the 1st November next, to be addressed to the Commissioner for Railways, Sydney, New South Wales, and marked, "Tender for Leasing Railways," from parties willing to lease the Lines of Railways in New South Wales from Sydney to Picton and Penrith, and from Newcastle to Singleton, in accordance with the conditions and specifications published in the Supplement to the *Government Gazette*, on 19th July instant, copies of which, with plan attached indicating the extent to which this contract applies, may be seen on application at the Office of the Department of Public Works for Victoria, at Melbourne.

W. M. ARNOLD.

Department of Public Works,  
Sydney, 31st July, 1862.

The time within which tenders can be received at this office for leasing the Government railways has been extended to Noon of Tuesday, the 2nd of December next.

Department of Public Works,  
Sydney, 22nd October, 1862.

W. M. ARNOLD.

**Courts.****DAYLESFORD.****ELECTORAL REVISION COURT.**

**NOTICE** is hereby given that a Special Court of Petty Sessions will be holden at the Court House, Daylesford, on Monday, the 15th day of December next, at the hour of Twelve o'clock noon, for the purpose of revising the Third Supplementary Lists for the Daylesford, Glenlyon, and Franklin divisions of the Electoral District of Creswick, and the same divisions of the Province (North-Western). Applications to be filed with me on or before 1st December next.

(By Order)

**FREDK. QUAIN,**  
Electoral Registrar.

Electoral Registrar's Office,  
Daylesford, 13th November, 1862.

**LEXTON.****ELECTORAL REVISION COURT.**

**NOTICE** is hereby given that a Special Court of Petty Sessions will be holden at the Court House, Lexton, on Wednesday, the 17th day of December next (by adjournment from the 15th of December), at the hour of Eleven o'clock in the forenoon, for the purpose of revising the Second Supplementary List of persons claiming to have their names added to the Roll of Voters in the Lexton division of the North-Western Province and Assembly.

Claims to vote to be lodged with the Electoral Registrar on or before the 1st December, 1862.

**F. O. MONCKTON,**  
Electoral Registrar.

Court House,  
Talbot, 10th November, 1862.

**RAGLAN.****ELECTORAL REVISION COURT.**

**NOTICE** is hereby given that a Special Meeting of the Justices of the Peace acting in and for the District of Raglan will be held at the Court House, Raglan (Beaufort), at Noon on Monday, the 15th proximo, for the Revision of the Lists of persons claiming to have their names inserted on the Third Quarterly Roll of Voters for the Raglan and Streatham divisions of the Western Province, and also of the District of Ripon and Hampden.

**C. W. MINCHIN,**  
Registrar.

Court House,  
Beaufort, 14th November, 1862.

**RAGLAN.****HAWKERS' AND PEDLERS' LICENSES.**

**NOTICE** is hereby given that a Special Meeting of Justices of the Peace acting in and for the Raglan District will be held at the Court House, Raglan (Beaufort), on Tuesday, the 9th December next, at Noon, to consider applications which may have been put in in due form for Hawkers and Pedlers' Licenses.

(By Order)

**C. W. MINCHIN,**  
Clerk of Petty Sessions.

Court House,  
Beaufort, 14th November, 1862.

**ST. ARNAUD.****HAWKERS AND PEDLERS' LICENSES.**

**NOTICE** is hereby given that a Special Court of Petty Sessions will be held at the Police Court, St. Arnaud, on Tuesday, the 9th day of December next, at Twelve o'clock at noon, for the purpose of taking into consideration applications for Hawkers and Pedlers' Licenses.

Applications must be lodged at this office on or before Tuesday, the 18th of November instant.

(By Order)

**OLIVER W. COLLINS,**  
Clerk of Petty Sessions.

Police Court,  
St. Arnaud, 12th November, 1862.

**WEDDERBURN.****HAWKERS AND PEDLERS' LICENSES.**

**NOTICE** is hereby given that a Special Court of Petty Sessions will be holden at the Court House, Wedderburne, on Tuesday, the 9th December next, at the hour of Twelve noon, for the purpose of considering applications for Hawkers and Pedlers' Licenses.

(By Order)

**ROBERT CLARK MORGAN,**  
Clerk of Petty Sessions.

Court House,  
Wedderburne, 13th November, 1862.

**THE** holding of the undermentioned Courts has been notified in previous numbers of the *Gazette*, viz.:-

**THE NEXT CIRCUIT COURTS.**

ARARAT—0.

BALLAARAT—0.

BEECHWORTH—0.

CASTLEMAINE—0.

GEELONG—0.

MARYBOROUGH—0.

PORTLAND—0.

SANDHURST—0.

**THE NEXT GENERAL SESSIONS.**

(Pursuant to the Governor's Proclamation of 30 December 1861.)

ARARAT—Tuesday 9 December.

BEECHWORTH—Wednesday 17 December.

BELFAST—0.

BOURKE—At Melbourne, Monday 1 December.

BUNINYONG AND BALLAARAT—At Ballarat, Tuesday 16 December.

CASTLEMAINE—Tuesday 9 December.

GRANGE—At Hamilton, Tuesday 2 December.

GRANT—At Geelong, Thursday 4 December.

KILMORE—0.

KYNETON—Friday 23 November.

MARYBOROUGH—Wednesday 19 November.

PALMERSTON—0.

PORTLAND—0.

SALE—0.

SANDHURST—Tuesday 2 December.

WARRENAMBOOL—0.

**COUNTY COURTS.**

AMHERST—Saturday 20 December.

ARARAT—Thursday 20 November.

AVOCA—Tuesday 16 December.

BACCHUS MARSH—Saturday 22 November.

BALLAARAT—Tuesday 25 November.

BEECHWORTH—Thursday 11 December.

BELFAST—

BENALLA—Wednesday 15 April 1863.

CARISBROOK—

CASTLEMAINE—Thursday 4 December.

CHILTERN—Tuesday 9 December.

COLAC—

CRESWICK—Thursday 5 February 1863.

DANDENONG—

DAYLESFORD—Wednesday 26 November.

DUNOLLY—Monday 12 January 1863.

FRYERSTOWN—Tuesday 2 December.

GEELONG—Monday 8 December.

GISBORNE—Monday 24 November.

HAMILTON—Tuesday 2 December.

HEATHCOTE—

INGLEWOOD—

KILMORE—

KYNETON—Saturday 29 November.

MALDON—Wednesday 3 December.

MARYBOROUGH—Wednesday 10 December.

MELBOURNE—Monday 8 December.

MORSE'S CREEK—Monday 22 December (*in lieu of 2 December*).

PALMERSTON—

PLEASANT CREEK—

PORTLAND—Wednesday 19 November.

RAGLAN—

SALE—

SANDHURST—Monday 15 December.

SMYTHESDALE—Thursday 19 February 1863.

TARADALE—Monday 1 December.

WANGARATTA—Thursday 16 April 1863.

WARRENAMBOOL—

WEDDERBURN—

YACKANDANDAH—Wednesday 3 December (*in lieu of 2 December*).**COURTS OF MINES.**

ARARAT DISTRICT—

Ararat—Monday 24 November.

Pleasant Creek—

Raglan—

BALLAARAT DISTRICT—

Ballarat—Tuesday 9 December.

Buninyong—Tuesday 17 February 1863.

Creswick—Monday 9 February 1863.

Mount Blackwood—Friday 27 March 1863.

Smythes Creek—Thursday 19 February 1863.

Steiglitz—Wednesday 24 June 1863.

BEECHWORTH DISTRICT—

Beechworth—Friday 12 December.

Chiltern—Tuesday 9 December.

Morse's Creek—Monday 22 December (*in lieu of 2 December*).

Omeo—

Yackandandah—Wednesday 3 December (*in lieu of 2 December*).

CASTLEMAINE DISTRICT—

Castlemaine—Thursday 4 December.

Fryerstown—Tuesday 2 December.

Hepburn (Daylesford)—Wednesday 26 November.

Maldon—Wednesday 3 December.

St. Andrew's—

Taradale—Monday 1 December.

**MARYBOROUGH DISTRICT—**  
 Amherst—Monday 22 December.  
 Avoca—Wednesday 17 December.  
 Carisbrook—  
 Dunolly—Friday 9 January 1863.  
 Inglewood—  
 Korong (Wedderburne)—  
 Maryborough—Friday 12 December.

**SANDHURST DISTRICT—**  
 Heathcote—  
 Kilmore—  
 Sandhurst—Wednesday 19 November.

#### LICENSING COURTS—AUCTIONEERS.

ARARAT—Tuesday 25 November.  
 AVOCA—Tuesday 25 November.  
 BALLAARAT—Tuesday 25 November.  
 BEECHWORTH—Tuesday 25 November.  
 CARISBROOK—Tuesday 25 November.  
 COLAC—Tuesday 25 November.  
 CRESWICK—Tuesday 25 November.  
 DAYLESFORD—Tuesday 25 November.  
 GEELONG—Tuesday 25 November.  
 INGLEWOOD—Tuesday 25 November.  
 KILMORE—Tuesday 25 November.  
 MARYBOROUGH—Tuesday 25 November.  
 MELBOURNE—Tuesday 25 November.  
 MORSE'S CREEK—Tuesday 25 November.  
 RAGLAN—Tuesday 25 November.  
 RUTHERGLEN—Tuesday 25 November.  
 STAWELL—Tuesday 25 November.

#### LICENSING COURTS—HAWKERS.

ARARAT—Tuesday 9 December.  
 BALLAARAT—Tuesday 9 December.  
 BALMORAL—Tuesday 9 December.  
 BELFAST—Tuesday 9 December.  
 BOURKE—Tuesday 9 December.  
 CARAMUT—Tuesday 9 December.  
 CARISBROOK—Tuesday 9 December.  
 COLAC—Tuesday 9 December.  
 DANDENONG—Tuesday 9 December.  
 GEELONG—Tuesday 9 December.  
 HAREBOW—Tuesday 9 December.  
 HORSHAM—Tuesday 9 December.  
 MARYBOROUGH—Tuesday 9 December.  
 MELBOURNE—Tuesday 9 December.  
 RUTHERGLEN—Tuesday 9 December.  
 SEYMOUR—Tuesday 9 December.  
 STAWELL—Tuesday 9 December.  
 TALBOT—Tuesday 9 December.  
 WARANGA—Tuesday 9 December.  
 WICKLIFFE—Tuesday 9 December.  
 YACKANDANDAH—Tuesday 9 December.

#### LICENSING COURTS—PUBLICANS.

BELFAST—Tuesday 2 December.  
 BOURKE—Tuesday 2 December.  
 BRIGHTON—Tuesday 2 December.  
 COLAC—Tuesday 2 December.  
 DANDENONG—Tuesday 2 December.  
 EMERALD HILL—Tuesday 2 December.  
 GEELONG—Tuesday 2 December.  
 HAWTHORN—Tuesday 2 December.  
 HOTHAM—Tuesday 2 December.  
 KEW—Tuesday 2 December.  
 LANCEFIELD—Tuesday 2 December.  
 MELBOURNE—Tuesday 2 December.  
 MOUNT MORIAC—Tuesday 2 December.  
 PRAHRAN—Tuesday 2 December.  
 RICHMOND—Tuesday 2 December.  
 RUTHERGLEN—Tuesday 2 December.  
 SNAPPER POINT—Tuesday 2 December.  
 ST. ARNAUD—Tuesday 2 December.  
 ST. KILDA—Tuesday 2 December.  
 WHITTLESEA—Tuesday 2 December.

#### REVISION COURTS—ELECTORAL.

CARISBROOK—Monday 15 December.  
 CRANBOURNE—Monday 15 December.  
 DANDENONG—Monday 15 December.  
 KILMORE—Monday 15 December.  
 MARYBOROUGH—Monday 15 December.  
 SNAPPER POINT—Monday 15 December.  
 TALBOT—Monday 15 December.  
 WARANGA—Monday 15 December.

#### Tenders.

##### PUBLIC WORKS OFFICE, MELBOURNE.

**TENDERS** will be received at this office until Twelve o'clock on the days and for the purposes undermentioned. Particulars may be learnt at this office, and also at the offices named in each instance.

Turnkeys' Quarters, New Gaol, Ballaarat, (plans, &c., also at Warden's Office, Ballaarat) 19th November.

Fresh tenders, Reservoir at St. Arnaud (plans, &c., also at Warden's Office, St. Arnaud) 19th November.

Fresh tenders, Reservoir at Campbell's Reef (plans, &c., also at the Warden's Office, Stawell) 19th November.

Additional room, Court Keeper's Quarters, and fencing Court House, Morse's Creek (plans, &c., also at Warden's Office, Beechworth) 19th November.

Slatting, &c., roof of Quarters, Female Prison, Pentridge 19th November.

Warden's Office, Jordan Gold Fields (plans, &c., also at the Police Office, Jamieson) 26th November.

Sandhurst Storm-water Channel (plans, &c., also at the Warden's Office, Sandhurst) 26th November.

Additions to Stables at Survey Office and Stables at Telegraph Office, Portland (plans &c., also at the Office of the Police Magistrate, Portland) 26th November.

Alterations and additions to Gaol at Maryborough (plans also at Warden's Office, Maryborough) 26th November.

Fencing Signal Station at Point Lonsdale (plans also with Foreman of Works, Queenscliff) 26th November.

Fresh tenders, Reservoir, Four-posts (plans also at Warden's Office, Stawell) 26th November.

Supply of 25 tons best soft English pig lead 26th November.

##### NOTICE TO CONTRACTORS.

Fresh tenders will be received up to Twelve o'clock on the days mentioned, for the following works:—

Reservoir at St. Arnaud 19th November.

Ditto Campbell's Reef 19th November.

Ditto Four-posts 26th November.

J. S. JOHNSTON,  
 Commissioner of Public Works.

##### ROADS AND BRIDGES OFFICE, MELBOURNE.

**SEPARATE** tenders will be received by the Board of Land and Works until Twelve o'clock on the days and for the purposes undermentioned.

Particulars may be learnt at the Office of Roads and Bridges, Melbourne, or at the Road Engineers' Offices of the districts in which the works are respectively situated; and of that in the Western district, at the Office of the Resident Warden, Ararat. The Board will not necessarily accept any tender.

Tenders are to be endorsed with the subject-matter tendered for, as "Tender for

184. Until Friday, 28th November, for constructing portion of Ararat to Ballaarat road, at Buangor, in the Western district.

185. Until Friday, 12th December, for various road works at Port Albert, on the Main Central road, in the Gipps Land district.

186. Until Friday, 31st November, for removing and re-erecting Hawthorn toll-house, supplying new gates, &c., in the Melbourne district.

187. Until Friday, 21st November, for repairs to bridge over Lerderberg, at Blackwood, in the Ballaarat district.

188. Until Friday, 28th November, for works on the Ararat to Raglan road near Beaufort, in the Western district.

189. Until Friday, 28th November, for works on the Ararat to Wickliffe road near Ararat, in the Western district.

190. Until Friday, 28th November, for works on the Ararat to Wickliffe road south of the Gap, in the Western district.

191. Until Friday, 28th November, for works near Maldon, on the road from Maldon to Avoca and to Dunolly, in the Castlemaine district.

192. Until Friday, 28th November (fresh tenders), for constructing portion of Main Central road, between Tarraville and Lilliesleaf, in the Gipps Land district.

##### NOTICE TO CONTRACTORS.

The time for receipt of tenders under advertisement No. 185, for works near Port Albert, is extended to the 12th December, in consequence of an alteration in the specification, to which the attention of Contractors is invited.

W. H. F. MITCHELL,  
 Commissioner of Railways and Roads.

Roads and Bridges Office,  
 Melbourne.

## RAILWAY WORKS, ETC.

TENDERS will be received at this office until Twelve o'clock, as stated below.  
Tenders are to be endorsed with the subject-matter tendered for, as "Tender for ——" addressed to the Commissioner of Railways and Roads, and deposited in the Railway Tender-box, at the Lands and Survey Office, La Trobe street west, Melbourne.

Until Friday, 21st November.

For the manufacture and supply of fifty (50) tons of iron pins for fastening chairs to sleepers. Full particulars at the office of the Engineer-in-Chief, Batman's Hill.

Until Friday, 5th December.

For earthworks, bridges, culverts, ballasting, platelaying, &c., necessary for the construction of a double line of way between Geelong and the junction with the Ballarat railway at West Geelong, and other works. Full particulars at the office of the Engineer-in-Chief, Batman's Hill.

W. H. F. MITCHELL,  
Commissioner of Railways and Roads.

Office of Railways, William street,  
Melbourne.

## CONTRACT SURVEYS.

SEPARATE tenders for the Subdivisional Survey of the several blocks of Country Lands enumerated below will be received at the Department of Lands and Survey, Melbourne, up to Twelve o'clock of Monday, 8th December, 1862, under the conditions notified to tenderers for contract surveys in the *Government Gazette* of 14th May, 1861, a copy of which is added underneath.

## WIMMERA DISTRICT.

- |  |               |
|--|---------------|
| 62/65.—Extending northward from Mount-Drummond to the Wimmera River, and westward from the western boundary of contract block No. 62/59 to the western branch of the Wimmera River, containing ...   | Acres. 46,720 |
| 62/66.—Bounded on the north by the extension westward of the north boundary of contract block 62/56 to the Wimmera River; on the east by the western boundary of the said contract block; and on the south and west by the Wimmera River, containing ... | 25,000        |

## COUNTY DUNDAS.

- |   |        |
|---|--------|
| 62/67.—Extending southward from the township of Harrow; bounded on the east by contract blocks 62/44 and 45; on the west by meridian of 141° 36'; and on the south by surveyed lands in parish of Dewrang, containing ... | 49,000 |
| 62/68.—Bounded on the north by the Glenelg River; on the east by the meridian of 141° 36'; on the west by meridian of 141° 30'; and on the south by the surveyed lands in the parish of Brimbal, containing ...           | 38,000 |

## DUNOLLY DISTRICT.

- |   |        |
|---|--------|
| 62/69.—Commencing at a point two and a half chains west of the south-west angle of the parish of Nattie Yallock, and bounded on west by a line south eleven miles; on the south by a line east five and a half miles, or thereby, to the River Avoca; on the east by the Avoca River, and the surveyed lands on the west bank thereof, northerly to the south boundary of the parish of Nattie Yallock; and on the north by the said boundary and the same produced to the commencing point, containing ... | 36,000 |
|---|--------|

## COUNTY OF DALHOUSIE.

- |   |        |
|---|--------|
| 62/70.—Commencing at the north-east angle of the Lancelfield Farmers' Common, and bounded by line bearing north four miles and three-quarters; on north by line east to south-west angle of Pyalong Farmers' Common; by said Farmers' Common, and by surveyed lands of Pyalong, eastward to the south-east angle of W. T. Mollison's pre-emptive section; on west by Willowmavin Farmers' Common; and on south by a line bearing west to commencing point, containing ... | 14,000 |
|---|--------|

## COUNTY OF VILLIERS.

- |   |        |
|---|--------|
| 62/71.—Commencing at north-west angle of allotment 23, parish of Codrington, and bounded on south by surveyed lands eastward to the River Shaw; on the east by the River Shaw northward to the south boundary of contract block 61/42; on north by said block eastward to the Eumeralla River; and on west by Eumeralla River southward to the commencing point, containing ... | 56,000 |
|---|--------|

## COUNTY OF NORMANBY.

- |  |        |
|--|--------|
| 62/72.—Commencing at south-east angle of contract block 62/27, and bounded on north by said block, and by block 62/23, and by surveyed lands in the parish of Macarthur, eastward and southward to the Eumeralla River; again, on the west by Darlot's Creek; and on south by a line parallel to south boundary of contract block 62/27, at a distance of four miles therefrom, containing ... | 38,000 |
| 62/73.—Bounded on north by contract block 62/72; on east by Eumeralla River; on south by Portland Bay; and on west by Darlot's Creek, containing ...   | 46,000 |

No. 134.—NOVEMBER 18, 1862.—G.

- |  |               |
|--|---------------|
| 62/74.—Bounded on the north by contract block 62/27; on west by surveyed lands in the parish of Drumboorg, and by main road from Portland to Hamilton; on south by Fitz Roy River; and on west by Darlot's Creek, containing ... | Acres. 24,500 |
|--|---------------|

- |   |        |
|---|--------|
| 62/82 A.—Commencing at the junction of Moleside Creek and River Glenelg, and bounded on south by a line bearing east five miles and a half; on east by line bearing north three miles; on north by a line west to the Glenelg River; and on the west by the Glenelg southward to the commencing point, containing ... | 11,500 |
|---|--------|

## COUNTY OF RIPON.

- |   |        |
|---|--------|
| 62/75.—Bounded on the south by contract blocks 62/20 and 21; on the east by block 62/9; on the north, by block 62/76; and on the west by the River Wannon, containing ... | 38,000 |
|---|--------|

- |  |        |
|--|--------|
| 62/76.—Bounded on the north by the county boundary line of Ripon; on the west by the River Wannon; on the south by block 62/75; and on the west by contract block No. 61/8, containing ... | 42,240 |
|--|--------|

The period fixed for the completion of these surveys is 31st March, 1863.

The Board of Land and Works will not necessarily accept the lowest or any tender.

Plans of the lands here proposed to be surveyed may be inspected at the Surveyor General's Office, Melbourne.

C. GAVAN DUFFY,

President of the Board of Land and Works.

Lands and Survey Office,  
1st November, 1862.

(Notice of 14th May, 1861.)

## NOTICE TO TENDERERS FOR CONTRACT SURVEYS.

The Department of Lands and Survey is now prepared to call for tenders for the subdivisional survey of one million of acres of country lands, but in order to obviate the inconvenience and delay which have resulted from the conditional acceptance of tenders from gentlemen who have afterwards failed to establish a claim to the requisite standard of professional ability, it has been decided that tenders are, in future, to be received from such gentlemen only as shall have previously obtained certificates of professional ability from a board appointed to examine candidates for such certificates.

The following officers of the department are nominated members of the board:—

Clement Hodgkinson, C.E., Assistant Commissioner of Lands and Survey.  
R. L. J. Ellery, F.R.A.S., Astronomer and Superintendent of Geodetic Survey.  
A. J. Skene, M.A., District Surveyor and Inspecting Surveyor of Contracts.  
Philip Crenion, Assistant Geodetic Surveyor.  
Frederick Acheson, C.E., Draftsman.

The meetings of the board will be held at the Office of Lands and Survey, Melbourne, when intending contractors are requested to produce evidence of professional skill, and submit to such examination in the details of practical surveying as will satisfy the board of their ability to complete any contract intrusted to them.

(Signed)

J. H. BROOKE.

Lands and Survey Office,  
Melbourne, 7th May, 1861.

## OATS, BRAN, HAY, STRAW.

TENDERS will be received until Noon on Friday, the 21st instant, for the supply of

1000 bushels colonial or imported Oats  
350 bushels good sweet Bran  
10 tons best Oaten Hay (old or new, to be stated)  
4 tons best Wheaten Straw

Tenders for oats or bran are to be accompanied by samples, and the price stated must include delivery at these Stores within four days of acceptance, and bags of a strong description suitable for transport.

Hay and straw are to be delivered as required, either at these Stores, or at the Police Barracks, Richmond.

J. M. SPENCE,  
Government Storekeeper.

Government Stores,  
Melbourne, 14th November, 1862.

## SUNDRIES.

TENDERS will be received until Twelve o'clock on Friday, the 21st instant, for the supply of the undermentioned articles for the service of the Government.

Every article to be of the best and most serviceable description, and subject to approval.

Particulars and forms of tender can be obtained at this office.

200 waterproof capes with straps, to sample  
\*50 yards white canvas for shoes  
\*96 yards green Venetian blinds, 3 feet 6 wide  
12 tunics, caps, and belts, to specification  
6 patent leather bags, to sample at Electric Telegraph Office  
\*12 pairs children's shoes, 4 to 6 years  
20 leather cash-bags, to sample  
Engraving six ditto

50 canvas hammocks, to sample  
 5000 feet super American lumber, 1 inch full, 10 to 12 wide,  
 free from splits and shakes  
 200 lengths clear pine cleading, to patterns, ditto  
 100 feet lumber, T. and G., 18 feet 11 x 1 inch, ditto  
 60 deal boards, T. and G., 18 feet 9 x 1 1/2 inch, ditto  
 1500 feet running spruce, to specification, ditto  
 60 wooden rollers, to sample  
 \*20 stocks for rifles  
 24 ladders 8 feet long, to sample  
 -6 handspikes with cant hooks, to specification  
 3 gross hammer-handles, 18-inch, to sample  
 6 ditto ditto, 20-inch, ditto  
 206 pieces type, letters, and numbers, to specification  
 2 tons clean old type metal  
 \*6 German silver compasses  
 1 ladder letter scale  
 72 1/2-demy, 500 folio, tissue books  
 100 pasteboard covers, 13 1/2 x 9 1/2  
 4 reams demy paper, to sample  
 12 lithographic stones, to specification  
 6 color stones  
 4 maps Victoria, to description  
 6 map rollers and laths, 5 feet 10 inches clear, 2-inch  
 diameter  
 5 round glasses for measures, to sample  
 24 ground glass globes, ditto  
 25 globe lamps, ditto  
 12 parallel vyces, 8-inch jaws  
 4 portable forges, double action, and nailed  
 1 cooking range, 4 feet 6, with boilers  
 30 galvanized iron placards, to sample  
 5 cwt. annealed galvanized binding wire, No. 15  
 1 cwt. each, galvanized hoop iron, 1 and 3 inch  
 42 pieces guttering heads, angles, shoes, &c., to specifica-  
 tion  
 6 small screw moorings, to sample in Marine Yard  
 \*2 shifting spanners, 18-inch  
 6 dozen vulcanized indiarubber rings, to sample  
 25 feet high pressure hose, 3 or 2 1/2 inch  
 60 feet ditto, ditto, 2 1/2-inch, with brass union to template  
 2 bales, about 175 yards, felt, to sample  
 12 wooden buckets, to sample  
 2 iron coal ditto, ditto  
 5 tons smiths' coal (delivered at Marine Yard, Williams-  
 town)  
 72 brass tube castings, to sample  
 1 coil 2 1/2-inch, 4-strand Russian rope, wormed  
 70 fathoms 1 1/2 inch Manilla plait rope  
 \*1 ton grease, in 4 or 5 cwt. casks  
 3 cwt. rock salt  
 7 eight-day office clocks, 12-inch dial  
 \*1 binocular glass  
 N.B.—Samples will be required of the articles marked thus \*

J. M. SPENCE,  
 Government Storekeeper.

Government Stores,  
 Melbourne, 17th November, 1863.

### Tenders for the Service of 1863.

#### RATIONS.

TENDERS will be received until Noon on Tuesday, the 2nd December, from persons willing to supply Provisions and other articles in such quantities as may be required by the various departments of the Public Service, except the Military, at the undermentioned places, during twelve calendar months, commencing on the 1st January, 1863.  
 The places for which tenders will be received, and the amount of security required for the due fulfilment of each contract, are as follows:—

Place.	Amount of Security.
Melbourne, including Pentridge, Yarra Bend, and } Collingwood ... ..	500
Williamstown, including vessels in Hobson's Bay } except the <i>Victoria</i> s. sloop ... ..	100
Geelong, Ararat, Ballaarat, Beechworth, Castle- maine, Kilmore, Maryborough, Sandhurst, Port- land, Belfast, Warrnambool, Alberton, each ... ..	50

No tender will be entertained unless accompanied by a certificate from two responsible persons that they are willing to become bound as sureties for the due fulfilment of the contract; and in the event of the tender being accepted, the bond must be executed within fifteen days, failing which, the contract will be again advertised, or another tender accepted. The names of the tenderers and of their sureties, together with their places of residence, must be stated at full length.

The tenders must include the whole of the rations and separate articles required in the respective localities, but the tender for each locality must be distinct, and will be accepted or rejected separately. For rations, according to the several scales, the price per ration is to be stated; for other supplies, the price of each article. The value of all packages, whether the supplies are in bulk or otherwise, is to be included in the price demanded.

All tenders must be enclosed in a separate envelope, marked "Tender for Provisions, &c., at ——" (as the case may be), and be deposited in the Tender Box at the Government Stores, King street; or, if sent by post, they must be addressed to the Government Storekeeper, Melbourne.

Printed forms of tender may be obtained from the Govern-  
 ment Storekeeper, Melbourne, the Sheriffs at Geelong, Ararat,

Ballaarat, Beechworth, Castlemaine, Kilmore, Maryborough, Sandhurst, and Portland; and from the officer in charge of the police at Belfast, Warrnambool, and Alberton, by whom also information will be afforded to persons tendering.

The Government will not necessarily accept the lowest or any tender.

The decision of the Government will be made known on the 12th December, 1863.

#### DAILY RATIONS OF PROVISIONS.

##### No. 1.

Immigrants—For each statute adult:—

Wheaten bread, 1 lb.  
 Fresh meat, 1 lb.  
 Potatoes, 8 oz.  
 Sugar, ration, 2 oz.  
 Tea, ration, 1/2 oz.  
 Salt, 1/2 oz.  
 Soap, 1/2 oz.

Children exceeding one year in age, and under twelve years, one-half of the above.

##### No. 2.

Persons in the Government service to whom rations are allowed, also witnesses and persons waiting bail:—

Best wheaten bread, 24 oz.  
 Fresh meat, 1 lb.  
 Potatoes, 8 oz.  
 Sugar, ration, 4 oz.  
 Tea, ration, 1/2 oz.  
 Salt, 1/2 oz.  
 Soap, 1/2 oz.

##### No. 3.

Prisoners at hard labor in gaols and penal establishments:—

	Male.	Female.
Maize or oatmeal	8 oz.	6 oz.
Bread	20 "	12 "
Meat	12 "	8 "
Potatoes	16 "	12 "
Sugar, ration	1 "	1 "
Soap	1/2 "	1/2 "
Salt	1/2 "	1/2 "

##### No. 4.

Prisoners not at labor, and for children of female prisoners over eight years of age, in gaols and penal establishments; also for prisoners under sentence in locks-up:—

	Male.	Female.
Maize or oatmeal	8 oz.	6 oz.
Bread	16 "	12 "
Meat	6 "	6 "
Potatoes	8 "	8 "
Sugar, ration	1 "	1 "
Soap	1/2 "	1/2 "
Salt	1/2 "	1/2 "

##### No. 5.

Prisoners at light labor at penal establishments same as No. 4, with the addition of 2 oz. meat.

##### No. 6.

Prisoners in solitary confinement:—

Bread, 16 oz.  
 Soap, 1/2 oz.  
 Salt, 1/2 oz.

##### No. 7.

Children of female prisoners under two years of age:—

Milk, 1 quart  
 Bread, 4 oz.  
 Sugar, ration, 1 oz.

##### No. 8.

Above two years of age:—

Bread, 8 oz.  
 Meat, 4 oz.  
 Milk, 1 pint  
 Sugar, ration, 1 oz.

Children of eight years and upwards same as scale No. 4.

##### No. 9.

Prisoners confined in locks-up or watchhouses:—

Wheaten bread, 24 oz.  
 Soap, 1/2 oz.

##### No. 10.

Prisoners at hard labor in lock-up:—

Wheaten bread, 24 oz.  
 Fresh meat, 16 oz.  
 Salt, 1/2 oz.  
 Soap, 1/2 oz.

##### No. 11.

For hospitals, aboriginal establishments, and all other services, in such quantities as may be from time to time required, when ordered:—

Arrowroot	...	per lb.
Beef and mutton (free from bone)	...	per cwt.
Beef (salt)	...	per lb.
Biscuit, best cabin	...	per lb.
Blue	...	per gallon
Brandy	...	per lb.
Bread, wheaten, 1st quality	...	per lb.
" 2nd "	...	"
" 3rd "	...	"
Butter, fresh	...	"
" salt	...	"

Candles, composite...	per lb.
Cheese	"
Coffee...	per dozen
Eggs	per 100 lbs.
Flour, 1st quality	"
Flour, 2nd	per gallon
Lime juice	per lb.
Maize meal	per quart
Milk (except at Yarra Bend)	per lb.
Mustard	"
Oatmeal	per gallon
Oil, neatsfoot, in drums	per lb.
Pearl barley	"
Pepper	"
Pipes, tobacco	per dozen
Porter, bottled	"
Pork, salt	per cwt.
Port wine, bottled	per dozen
Potatoes	per cwt.
Quick lime (except in quantities for building purposes)	per bushel
Raisins	per lb.
Rice	"
Rum	per gallon
Sago	per lb.
Saltpetre	"
Salt, fine	"
Soda (bread)	"
" (washing)	"
Soap, white or brown	"
" soft	"
Sherry wine, bottled	per dozen
Starch	per lb.
Suet	"
Sugar, best counter	"
" ration	"
Tapioca	"
Tea, best black	"
" ration, black	"
Tobacco, best American	"
Treacle	"
Vegetables, other than potatoes	"
Vinegar	per quart

At Castlemaine, Kilmore, Sandhurst, Ballarat, Beechworth, Ararat, and Maryborough, the rations included in the contract are to be Nos. 3, 4, 6, 7, 8, 9, 10.

At Geelong, Portland, Alberton, Belfast, and Warrnambool, Nos. 1, 3, 4, 6, 7, 8, 9, 10, and the articles enumerated in No. 11.

At Melbourne (including Pentridge, Yarra Bend, &c.), Nos. 1 to 11 inclusive.

At Williamstown (including Hobson's Bay), Nos. 3 to 11 inclusive.

#### CONDITIONS.

1. All the articles required by this notice are to be of the best quality of their several kinds, in the best condition, and to be delivered in sound packages.

2. The flour and bread must be the produce of prime wheat, from which on ration No. 1, twenty per cent., and on those of prisoners of the Crown, twelve per cent. has been extracted in bran and waste.

3. Fresh meat (beef and mutton), when ordered for the Lunatic Asylum, to be delivered entirely free from bone, and in all other cases to be supplied in such proportions as may be required, and when the quantity admits, to be delivered in fore and hind quarters alternately. When shins of beef form a portion of the supply, a fair proportion of the bone, not less than five inches, must have been cut off.

4. When it may be necessary to substitute one article for another, the following proportions are to be observed, viz.:

Wheat flour, 1 lb., or	} equal to 1½ lb. of bread.
Best wheaten biscuit, 1 lb.	
Salt beef, 1 lb. or	} equal to 1 lb. fresh beef.
Mutton, 1 lb. or	
Salt pork, 10 oz.	} equal to 1 lb. of potatoes in
Onions, ½ lb., or	
Other vegetables, 2 lbs.	all cases.

In scales Nos. 3, 4, and 5, the following substitutes may be made at the discretion of the head of the department:—

In lieu of 8 oz. of meal, 6 oz. bread, ½ oz. sugar, and ½ oz. tea.
In lieu of 6 oz. of meal, 4 oz. bread, ½ oz. sugar, and ½ oz. tea.

5. The above substitutions are intended for exceptional cases, and must be made whenever it may be considered advisable by the officer authorized to draw the rations, but not otherwise. Scales Nos. 3, 4, and 5 will be drawn at Pentridge, either with or without vegetables, as the officer in charge may direct.

6. The supplies are to be delivered direct to the establishment entitled thereto, on the written order of the officer in charge, except in the case of aboriginal stations, which are to be supplied under the Melbourne contract, and the several articles are to be delivered at the Government Stores.

7. Should the contractor fail to supply any articles when required, within twenty-four hours, they will be otherwise procured, and the expense, over and above the contract price, will be deducted from his account.

8. The contractor will be required to prepare his own account monthly in the prescribed form, and to forward the same in a complete state, signed by the officer by whom it was incurred, to the Government Storekeeper for payment at the Treasury, Melbourne, or Pay Office of the district, as the case may be.

9. In the event of a difference of opinion between the contractor and the officer receiving the supplies, as to the quality, the same is to be decided, in cases where the article is not of a perishable nature, by a board of survey, composed of persons named by the head of department, and the decision of the board is to be considered final.

10. If the board shall decide that the article is not of proper quality it must be immediately replaced by the contractor, failing which, it will be procured by the person requiring it, and the expense charged as in clause 7.

11. In the country districts, when a board of survey cannot be conveniently assembled, or if the article is of a perishable nature, or when from some other cause injury would be sustained either by the persons to whom the rations are due, or to the contractor, in waiting for a board of survey, the head of the department, or officer in charge of the station, will have the power to reject such article or articles as are obviously of an inferior quality, it being understood that he will be responsible to the Government for so doing, and that the contractor must take back the rejected article, and supply good in its stead, failing which it will be obtained by the officer requiring it, and the expenses will be charged as in clause 7.

12. A repetition of irregularity in the quantity or quality of the supplies, or of delay in delivering or replacing them when required, will subject the contractor, upon report of the Government Storekeeper, to such mulct not exceeding one-fourth the amount of the monthly account, as the Government may direct. It will also be in the power of the Government, upon such repetition, to terminate the contract forthwith.

13. It will be competent for the Government Storekeeper on behalf of the Government, or the contractor on his own behalf, to terminate the contract by giving in writing a notice of three full calendar months; it being understood that such notice can be given only from the first day of a month, and within the period of which the contract is made.

JOHN O'SHANASSY.

Chief Secretary's Office,  
Melbourne, 4th November, 1862.

#### BREAD, MEAT, GROCERIES, AND VEGETABLES.

TENDERS will be received until Noon on Tuesday, the 2nd December, from persons willing to supply Bread, &c., Meat, Groceries, and Vegetables, in such quantities as may be required by the various departments of the Public Service, except the Military, at the undermentioned places, during twelve calendar months, commencing on the 1st January, 1863.

	Amount of Security.
Melbourne (including Pentridge, Yarra Bend, Richmond, and Collingwood)	£500
Williamstown (including vessels in Hobson's Bay, except the Victoria s.s.)	£100

#### Contract No. 1.

Bread, fine wheaten, 1st quality	per lb.
Bread, wheaten, 2nd do.	"
Bread, do., 3rd do.	"
Flour, 1st do.	per 100 lbs.
Ditto, 2nd	"
Maize meal	"

#### No. 2.

Fresh meat (beef or mutton)	per lb.
Ditto (ditto), when ordered free from bone for Lunatic Asylum	"
Suet	"
Salt beef	per cwt.
Salt pork	"

#### No. 3.

Arrowroot	per lb.
Biscuit, best cabin	"
Blue	"
Brandy	per gallon
Butter, fresh	per lb.
Butter, salt	"
Candles, composite	"
Candles, mould	"
Cheese	"
Coffee	"
Eggs	per dozen
Lime juice	per gallon
Milk (except at Yarra Bend)	per quart
Mustard	per lb.
Oatmeal	"
Oil, neatsfoot	per gallon
Pearl barley	per lb.
Pepper	"
Pipes, tobacco	per dozen
Porter, bottled	"
Port wine, ditto	"
Quicklime (except in quantities for building purposes)	per bushel
Raisins	per lb.
Rice	"
Rum	per gallon
Sago	per lb.
Saltpetre	"
Salt, fine	"
Soda, bread	"
Soda, washing	"
Soap, white or brown	"
Soap, soft	"

Sherry wine, bottled	per dozen
Starch	per lb.
Sugar, best counter	
Sugar, ration	
Tapioca	
Tea, best black	
Tea, ration	
Tobacco, best American	
Treacle	
Vinegar	per quart

## No. 4.

Potatoes	per cwt.
Onions	per lb.
Carrots, free from top	
Turnips	

It is to be understood that potatoes will be usually drawn, other vegetables being ordered only in exceptional cases.

Tenders for bread, &c., meat, groceries, and vegetables, will be accepted or rejected separately.

Printed forms of tender may be obtained from the Government Storekeeper, Melbourne.

The value of all packages, whether in bulk or otherwise, is to be included in the price demanded.

Tenders must be accompanied by a certificate from two responsible persons that they are willing to become bound as sureties for due fulfilment of the contract; and in the event of the tender being accepted, the bond must be executed within seven days, failing which, the contract may be again advertised or another tender accepted.

Tenders, endorsed, "Tender for—" (as the case may be), are to be deposited in the Box at the Government Stores, or addressed to the Government Storekeeper, Melbourne.

The Government will not necessarily accept the lowest or any tender.

The decision of the Government will be made known on or before the 12th December, 1862.

## CONDITIONS.

1. All the articles are to be of the best quality of the several kinds, in the best condition, and to be delivered in sound packages.

2. The flour and bread must be the produce of prime wheat, from which twenty per cent. has been extracted in bran and waste for second quality, and twelve per cent. for third quality of bread.

3. Fresh meat (except when ordered for the Lunatic Asylum free from bone) is to be supplied in such proportions as may be required, and when the quantity admits, to be delivered in fore and hind quarters alternately. When shins of beef form a portion of the supply, a fair proportion of the bone, not less than five inches, must have been cut off.

4. The supplies are to be delivered direct to the establishment entitled thereto, on the written order of the officer in charge, or at the Government Stores, on the order of the Government Storekeeper.

5. Should the contractor fail to supply any articles when required within twenty-four hours, they will be otherwise procured, and the expense over and above the contract price will be deducted from his account.

6. The contractor will be required to prepare his own account monthly, in the prescribed form, and forward the same, in a complete state, to the Government Storekeeper, for payment at the Treasury, Melbourne.

7. In the event of a difference of opinion between the contractor and the officer receiving the supplies, as to the quality, the same is to be decided, in cases where the article is not of a perishable nature, by a board of survey, composed of persons named by the head of the department, and the decision of the board is to be considered final.

8. If the board shall decide that the article is not of proper quality, it must be immediately replaced by the contractor, failing which, it will be procured by the person requiring it, and the expense charged as in clause 5.

9. In cases where the article is of a perishable nature, or when from some other cause injury would be sustained either by the persons to whom the rations are due, or to the contractor, in waiting for a board of survey, the head of the department, or officer in charge of the station, will have power to reject such article or articles as are obviously of inferior quality, it being understood that he will be responsible to the Government for so doing, and that the contractor must take back the rejected article and supply good in its stead, failing which, it will be obtained by the officer requiring it, and the expense charged as in clause 5.

10. A repetition of irregularity in the quantity or quality of the supplies, or of delay in delivery or replacing them when required, will subject the contractor, upon report of the Government Storekeeper, to such mulct, not exceeding one-fourth the amount of the monthly account, as the Government may direct; it will also be in the power of the Government to terminate the contract forthwith.

11. It will be competent for the Government Storekeeper on behalf of the Government, or the contractor on his own behalf, to terminate the contract, by giving in writing a notice of three full calendar months; it being understood that such notice can be given only from the first day of a month, and within the period for which the contract is made.

JOHN O'SHANASSY.

Chief Secretary's Office,  
Melbourne, 4th November, 1862.

## PROVISIONS, ETC., FOR THE "VICTORIA."

TENDERS will be received until Noon on Tuesday, the 2nd December, from persons willing to supply Provisions and other articles, in such quantities as may be required for use on board the Steam Sloop "Victoria," from the 1st January, to the 31st December, 1863.

Printed forms of tender may be obtained from the Government Storekeeper, by whom also any information will be furnished to persons tendering.

Security will be required in the amount of £250 for due fulfilment of the contract; and the bond must be entered into within ten days from the date of acceptance, failing which, the contract will be again advertised or another tender accepted.

The tenders must include the Harbor Scale and the whole of the sea stores. The charge per ration in harbor is to be stated; and for sea stores the price of each article, in which the value of packages must be included, whether bulk be broken or otherwise.

Tenders are to be endorsed, "Tender for Provisions, Steam Sloop Victoria," and to be deposited in the Box at the Government Stores, or addressed to the Government Storekeeper, Melbourne.

The Government will not necessarily accept the lowest or any tender.

## DAILY RATIONS IN HOBSON'S BAY.

Wheat bread	14 lb.
Fresh meat	2 "
Potatoes	1 "
Vegetables	5 oz.
Sugar	2 1/2 "
Tea	1 "
Salt	1 "
Rum, West India (duty free)	1/2 gill

## SEA STORES, WHEN ORDERED.

Arrowroot	per lb.
Beef and mutton	
Beef, salt	per cwt.
Biscuit	per 100 lbs.
Candles, composite	per lb.
Candles, tallow	
Cocoa	
Coffee	
Cotton wick	
Flour	per 100 lbs.
Lime juice	per gallon.
Mustard	per lb.
Oatmeal	
Oil, neatfoot, in drums	per gallon.
Oil, sperm, ditto	
Oil, tea, ditto	
Peas, split	per lb.
Pepper	
Pork, salt	per cwt.
Potatoes	
Quicklime	per bushel.
Raisins	per lb.
Rum (duty free)	per gallon.
Sago	per lb.
Salt	
Soap, white or brown	
Soap, soft	
Soda, washing	
Suet	
Sugar	
Tea	
Vinegar	per gallon.

## CONDITIONS.

All the articles required by this notice are to be of the best quality of their several kinds, in the best condition, and to be delivered in sound packages.

The flour and bread must be the produce of prime wheat, from which 20 per cent. has been extracted in bran and waste.

Fresh beef and mutton are to be supplied in such proportions as may be required, and when the quantity admits to be delivered in fore and hind quarters alternately.

When it may be necessary to substitute one article for another, the following proportions are to be observed, viz.:

Green vegetables, such as—	
Pumpkins, greens free	
from root, carrots	
free from top, &c.	2 lbs., or
Onions	1/2 lb.

The above substitutions are to be made whenever it may be considered advisable by the officer authorised to draw the rations, but not otherwise.

The supplies are to be immediately placed on board by the contractor by day or night if so required, on the written order of the officer in command, failing which, they will be otherwise procured, and the expense over and above the contract price will be deducted from the contractor's account.

The contractor will be bound to put on board rations either for one day or one month, or more or less, as may be required.

When the vessel shall be in any harbor of the colony except Hobson's Bay, the officer in command shall be at liberty, without reference to this contract, to procure provisions in such manner as he may be empowered by the Government.

The contractor will be required to prepare his own account monthly, in the prescribed form, and to present the same, in a complete state, signed by the officer in command, to the Government Storekeeper, for payment at the Treasury, Melbourne.



In the event of a difference of opinion between the contractor and the officer receiving the supplies, as to quality, the matter is to be decided by a board of survey, composed of persons named by the officer in command, and the decision of the board is to be final; but if, from the perishable nature of the goods, this course cannot be adopted, the officer in command will have power to reject such article or articles, it being understood that he will be responsible to the Government for so doing.

It will be competent for the Government Storekeeper on behalf of the Government, or the contractor on his own behalf, to terminate the contract by giving a notice in writing of one calendar month to the opposite party; it being understood that such notice can be given only from the first day of a month, and within the period for which the contract is made.

JOHN O'SHANASSY.

Chief Secretary's Office,  
Melbourne, 4th November, 1862.

#### CONVEYANCE OF MAILS, 1863.

**TENDERS** are hereby invited, and will be received at this office until Noon of Tuesday, the 2nd December, 1862, for the Conveyance of Mails as undermentioned, for one year from 1st January to the 31st December, 1863, both days inclusive.

All tenders are required to be written on a form, printed copies of which may be had gratuitously on application at any post office in the colony, and may be forwarded (if by post prepaid) addressed to the Honorable the Postmaster General, or placed in the Tender Box at the General Post Office, the words "Tender for Conveyance of Mails" being endorsed on the cover.

Every tender must bear the *bona fide* signatures of the tenderer and two responsible persons willing to become bound with him in such sum as the Honorable the Postmaster General may direct, not exceeding the gross amount of the contract.

Persons tendering are requested to state whether they propose to convey the mails on horseback or in a carriage; in the latter case they are to state the description of the vehicle they intend to use, and the number of horses by which it is to be drawn.

The general conditions referred to in the printed form of tender, and upon which the tender is to be made, can be inspected by persons proposing to tender, either at the General Post Office or at any post office in the colony.

The Government will not necessarily accept the lowest or any tender.

#### SERVICES REQUIRED.

110. To and from the Gardiner's Creek road Railway Station and Toorak twice a day, and to and from Toorak and Malvern once a day.

111. To and from Chapel Street Railway Station and Caulfield once a day.

112. To and from the Landing Place, Snapper Point, and the Post Office whenever required.

113. To and from Port Albert and Tarraville with steamers' mails.

114. To and from Sale and Rosedale once a week, and to and from Rosedale and Donnelly's Creek, by way of the Bald Hills, once a week.

115. To and from Gaffney's Creek and Jericho, by way of Wood's Point, once a week.

116. To and from Shepparton and Upper Moira once a week.

117. To and from the Post Office and Railway Station, Sandhurst, four times a day, and for clearing the letter-boxes twice a day.

118. To and from Kangaroo Flat and Lockwood six times a week.

119. To and from the Ravenswood Railway Station and the Big Hill, by way of the Ravenswood Post Office, six times a week.

120. To and from the Railway Station and Post Office, Harcourt, twice a day.

121. To and from the Railway Station and Post Office, Castlemaine, four times a day.

122. To and from Castlemaine and Barker's Creek once a day.

123. To and from Castlemaine and Chewton once a day.

124. To and from the Railway Station and Post Office, Elphinstone, twice a day.

125. To and from the Railway Station and Post Office, Tara-dale, twice a day.

126. To and from the Railway Station and Post Office, Malmesbury, twice a day.

127. To and from Malmesbury and Green Hills three times a week.

128. To and from Malmesbury and Daylesford, by way of Drummond and Glenlyon, six times a week.

129. To and from Kyneton and Tylden six times a week, to and from Kyneton and Spring Hill six times a week, and to and from Tylden and Trentham twice a week.

130. To and from the Railway Station and Post Office, Kyneton, four times a day.

131. To and from the Railway Station and Post Office, Carlisle, twice a day.

132. For the clearance of the letter-box at Argyle Gully, Heathcote, six times a week.

133. To and from Maldon and the Welshman's six times a week.

134. For the clearance of the Post Office letter-box, Mariner's Reef, Maryborough, six times a week.

135. To and from Ballarat and Sago Hill three times a week.

136. To and from the Railway Station and Post Office, Meredith, once a day.

No. 134.—NOVEMBER 18, 1862.—7.

137. To and from the Railway Station and Post Office, Lethbridge, once a day.

138. To and from Kensington and Drysdale six times a week; to and from Drysdale and St. Leonard's, by way of Bellarine and Portarlington, three times a week.

139. To and from the Railway Station and Post Office, Wyndham, twice a day.

JOHN O'SHANASSY,  
For the Postmaster General.

General Post Office,  
Melbourne, 17th November, 1862.

#### Police Sales.

##### STAWELL.

**THE** undermentioned confiscated liquors, now in the possession of the police, will be sold by auction, at the Stawell Police Station (unless previously claimed), at Twelve noon, on Saturday, the 29th November, 1862:—

- 5 bottles of champagne
- 5 ditto of claret
- 15 ditto of port wine
- 3 ditto of brandy
- 12 ditto of pale brandy.
- 11 ditto of ginger wine
- 3 ditto of old tom
- 11 ditto of rum
- 13 ditto of gin
- 4 cases containing about 11 dozen bottles of ale
- 20 bottles of porter
- 7 kegs of spirits, various
- 2 jars containing 2 gallons and 1 quart of sherry wine
- 2 funnels, 1 measure, 12 tumblers

FREDK. C. STANDISH,

Chief Commissioner of Police.  
Police Department, Chief Commissioner's Office,  
Melbourne, 11th November, 1862.

#### NOTICE.

**MESSRS. GORDON AND GOTCH**, of Great Collins street west, are appointed Agents to receive Advertisements and Subscriptions for the *Government Gazette*.

J. FERRES,  
Government Printer.

1st October, 1862.

#### VICTORIA GOVERNMENT GAZETTE.

**SUBSCRIPTIONS**—The subscription, including Postage, is at the rate of £3 8s. 8d. per annum.

Subscriptions can commence at the beginning of any month, but are required to terminate with the quarters ending March, June, September, or December; a less period than three months cannot be subscribed for.

ADVERTISEMENTS are charged at the rate of One Shilling for each of the first six lines, and Sixpence for every additional line; and must be legibly written on one side of the paper only.

The GOVERNMENT GAZETTE is published on TUESDAY and FRIDAY in each week, and Notices for insertion must be received by the Government Printer, at or before Ten o'clock of the day preceding the day of publication.

POSTAGE STAMPS cannot in any case be received in payment from any place at which Post Office Orders are issued, and under any circumstances ARE SUBJECT TO A DEDUCTION AT THE RATE OF ONE SHILLING IN THE POUND.

Single copies of the GOVERNMENT GAZETTE are 2s. each, and are subject to postage 1d. each.

\* \* \* All payments are required in advance, and Letters and Remittances should be addressed to "The Government Printer, Melbourne."

#### WORKS PRINTED AND PUBLISHED

AT THE

#### GOVERNMENT PRINTING OFFICE, MELBOURNE,

AND TO BE HAD OF ALL BOOKSELLERS.

Fourth Edition. Large Type.

**GUIDE TO THE LAND LAW OF VICTORIA.** By the HON. GAVAN DUFFY, with Map of the Four Millions of Acres to be thrown open in August and September. 8vo. Price 6d.; also, "The Land Act of 1862," 8vo., price 9d.; or together, stitched, price 1s. 3d.

**PLANTS INDIGENOUS TO THE COLONY OF VICTORIA.** By FERDINAND MUELLER, Ph.D., M.D., &c., &c., with numerous Plates. Royal 4to., cloth. £2 2s.

**FRAGMENTA PHYTOGRAPHIÆ AUSTRALIÆ.** By FERDINAND MUELLER, Ph.D., M.D., &c., &c.; 2 vols., 8vo., cloth. Price—Vol. I., 12s. 6d. Vol. II., 10s. 6d.

**ACTS AND ORDINANCES IN FORCE IN VICTORIA.** By TRAVERS ADAMSON, Esq., Barrister-at-Law. 2 vols., cloth. £6 6s.

**REGISTRAR GENERAL'S INDEX TO REAL PROPERTY ACT.** 2s. 6d.

**VICTORIAN GOVERNMENT PRIZE ESSAYS,** complete in 1 vol., cloth, 7s. 6d., stitched, 5s.; or each Essay separate, stitched, viz.:-

Origin and Distribution of Gold in Quartz Veins. By HENRY ROSALES, M. & C.E. 1s.

Agriculture of Victoria, with Map and Plan. By WILLIAM STORY. 2s.

Collection and Storage of Water in Victoria. By FREDERICK ACHESON, C.E. 1s.

Resources of the Colony, with special reference to those Manufactures the raw materials of which are the produce of Victoria. By CHARLES MAYR, C.E. 1s. 6d.

**ACTS OF PARLIAMENT BYE-LAWS, AND ORDERS IN COUNCIL RELATING TO THE GOLD FIELDS.** Royal 8vo., cloth. 17s. 6d.

**RULES AND REGULATIONS TO BE OBSERVED IN THE SEVERAL COURTS OF VICE-ADMIRALTY ABROAD;** also an Appendix, together with a Table of Fees to be taken in the Vice-Admiralty Courts of Victoria and New South Wales. Royal 8vo., cloth. 18s. 6d.

**ACTS OF THE VICTORIAN LEGISLATURE PASSED SINCE THE FOUNDATION OF THE COLONY.** 1s. 6d. each.

**MINING SURVEYORS' MONTHLY REPORTS,** from January, 1860, to December, 1861. 6d. each.

### Private Advertisements.

#### INSOLVENCY.

In the Insolvent Estate of THOMAS BELL, of Kilgour street, Geelong, in the colony of Victoria, butcher and general storekeeper.

*Geelong Circuit District.*

GEORGE WEBSTER, Esq., of Geelong, being the official assignee appointed for the estate and effects of Thomas Bell, the abovenamed insolvent: Notice is hereby given that all debts due to the estate are to be paid to him, the said official assignee; and that the third public meeting of the creditors of the said insolvent will be holden before me, at my office, Myers street, Geelong, on Tuesday, the twenty-fifth day of November instant, at the hour of Eleven o'clock in the forenoon, for proof of debts, to receive the report of the official assignee as to the condition of the said estate, and to give him directions as to the future management thereof.

Dated at Geelong, this 15th day of November, A.D. 1862.

J. WILLIAM WALDEN,

No. 1847 For the Commissioner of Insolvent Estates, Circuit District of Geelong.

In the Insolvent Estate of DAVID DONALDSON MORRIS, of Lauriston, in the colony of Victoria, farm laborer.

*Geelong Circuit District.*

GEORGE WEBSTER, Esq., of Geelong, being the official assignee appointed for the estate and effects of David Donaldson Morris, the abovenamed insolvent: Notice is hereby given that all debts due to the estate are to be paid to him, the said official assignee; and that the third public meeting of the creditors of the said insolvent will be holden before me, at my office, Myers street, Geelong, on Tuesday, the twenty-fifth day of November instant, at the hour of Eleven o'clock in the forenoon, for proof of debts, to receive the report of the official assignee as to the condition of the said estate, and to give him directions as to the future management thereof.

Dated at Geelong, this 15th day of November, A.D. 1862.

J. WILLIAM WALDEN,

No. 1848 For the Commissioner of Insolvent Estates, Circuit District of Geelong.

In the Insolvent Estate of MICHAEL CUMMINS, of Warrnambool, in the colony of Victoria, late publican.

*Geelong Circuit District.*

WHEREAS the estate of Michael Cummins, of Warrnambool, in the colony of Victoria, late publican, was, on the twenty-fourth day of September, One thousand eight hundred and sixty-two, placed under sequestration in my hands, by order of His Honor Mr. Justice Williams, one of the judges of the Supreme Court of the Colony of Victoria, who, by further order under his hand, did appoint George Webster, Esq., of Geelong, one of the official assignees of insolvent estates,

to be the official assignee of and for this estate: I hereby appoint a public meeting of the creditors of the said Michael Cummins, to be holden before me, at my office, Myers street, Geelong, on Tuesday, the twenty-fifth day of November instant, at the hour of Eleven o'clock in the forenoon, for proof of debts; and another public meeting will be holden before me, at the same place and time, for the like purpose, and if the creditors think fit, to elect an assignee of their own choice to act with the official assignee.

Dated at Geelong, this 15th day of November, A.D. 1862.

J. WILLIAM WALDEN,

No. 1849 For the Commissioner of Insolvent Estates, Circuit District of Geelong.

In the Insolvent Estate of THOMAS JENKINSON, late of Ballarat, but now of the Bald Hills, in the colony of Victoria, late hotelkeeper.

*Geelong Circuit District.*

WHEREAS the estate of Thomas Jenkinson, late of Ballarat, but now of the Bald Hills, in the colony of Victoria, late hotelkeeper, was, on the sixteenth day of September, One thousand eight hundred and sixty-two, placed under sequestration in my hands, by order of His Honor Mr. Justice Williams, one of the judges of the Supreme Court of the Colony of Victoria, who, by further order under his hand, did appoint George Webster, Esq., of Geelong, one of the official assignees of insolvent estates, to be the official assignee of and for this estate: I hereby appoint a public meeting of the creditors of the said Thomas Jenkinson, to be holden before me, at my office, Myers street, Geelong, on Tuesday, the twenty-fifth day of November instant, at the hour of Eleven o'clock in the forenoon, for proof of debts; and another public meeting will be holden before me, at the same place and time, for the like purpose, and if the creditors think fit, to elect an assignee of their own choice to act with the official assignee.

Dated at Geelong, this 15th day of November, A.D. 1862.

J. WILLIAM WALDEN,

No. 1850 For the Commissioner of Insolvent Estates, Circuit District of Geelong.

In the Insolvent Estate of DONALD FRASER, of Lake Learmonth, the colony of Victoria, blacksmith.

*Geelong Circuit District.*

WHEREAS the estate of Donald Fraser, of Lake Learmonth, in the colony of Victoria, blacksmith, was, on the twenty-fifth day of September, One thousand eight hundred and sixty-two, placed under sequestration in my hands, by order of His Honor Mr. Justice Williams, one of the judges of the Supreme Court of the Colony of Victoria, who, by further order under his hand, did appoint George Webster, Esq., of Geelong, one of the official assignees of insolvent estates, to be the official assignee of and for this estate: I hereby appoint a public meeting of the creditors of the said Donald Fraser, to be holden before me, at my office, Myers street, Geelong, on Tuesday, the twenty-fifth day of November instant, at the hour of Eleven o'clock in the forenoon, for proof of debts; and another public meeting will be holden before me, at the same place and time, for the like purpose, and if the creditors think fit, to elect an assignee of their own choice to act with the official assignee.

Dated at Geelong, this 15th day of November, A.D. 1862.

J. WILLIAM WALDEN,

No. 1851 For the Commissioner of Insolvent Estates, Circuit District of Geelong.

In the Insolvent Estate of JOHN PETLEY, of Lake Learmonth, in the colony of Victoria, veterinary surgeon.

*Geelong Circuit District.*

WHEREAS the estate of John Petley, of Lake Learmonth, in the colony of Victoria, veterinary surgeon, was, on the thirteenth day of October, One thousand eight hundred and sixty-two, placed under sequestration in my hands, by order of His Honor Mr. Justice Molesworth, one of the judges of the Supreme Court of the Colony of Victoria, who, by further order under his hand, did appoint George Webster, Esq., of Geelong, one of the official assignees of insolvent estates, to be the official assignee of and for this estate: I hereby appoint a public meeting of the creditors of the said John Petley, to be holden before me, at my office, Myers street, Geelong, on Tuesday, the twenty-fifth day of November instant, at the hour of Eleven o'clock in the forenoon, for proof of debts; and another public meeting will be holden before me, at the same place and time, for the like purpose, and if the creditors think fit, to elect an assignee of their own choice to act with the official assignee.

Dated at Geelong, this 15th day of November, A.D. 1862.

J. WILLIAM WALDEN,

No. 1852 For the Commissioner of Insolvent Estates, Circuit District of Geelong.

In the Insolvent Estate of JOHN BUCK, of Preston street, Ashby, Geelong, in the colony of Victoria, soap and candle manufacturer.

*Geelong Circuit District.*

WHEREAS the estate of John Buck, of Preston street, Ashby, Geelong, in the colony of Victoria, soap and candle manufacturer, was, on the fifteenth day of October, One thousand eight hundred and sixty-two, placed under sequestration in my hands, by order of His Honor the Chief Justice of the Supreme Court of the Colony of Victoria, who, by further order under his hand, did appoint George Webster, Esq.,

of Geelong, one of the official assignees of insolvent estates, to be the official assignee of and for this estate: I hereby appoint a public meeting of the creditors of the said John Buck, to be holden before me, at my office, Myers street, Geelong, on Tuesday, the twenty-fifth day of November instant, at the hour of Eleven o'clock in the forenoon, for proof of debts; and another public meeting will be holden before me, at the same place and time, for the like purpose, and if the creditors think fit, to elect an assignee of their own choice to act with the official assignee.

Dated at Geelong, this 15th day of November, A.D. 1862.

J. WILLIAM WALDEN,  
For the Commissioner of Insolvent Estates,  
Circuit District of Geelong.

No. 1853

In the Insolvent Estate of JOSEPH SMITH, of Hexham, in the colony of Victoria, farmer.

*Geelong Circuit District.*

WHEREAS the estate of Joseph Smith, of Hexham, in the colony of Victoria, farmer, was, on the seventeenth day of October, One thousand eight hundred and sixty-two, placed under sequestration in my hands, by order of His Honor the Chief Justice of the Supreme Court of the Colony of Victoria, who, by further order under his hand, did appoint George Webster, Esq., of Geelong, one of the official assignees of insolvent estates, to be the official assignee of and for this estate: I hereby appoint a public meeting of the creditors of the said Joseph Smith, to be holden before me, at my office, Myers street, Geelong, on Tuesday, the twenty-fifth day of November instant, at the hour of Eleven o'clock in the forenoon, for proof of debts; and another public meeting will be holden before me, at the same place and time, for the like purpose, and if the creditors think fit, to elect an assignee of their own choice to act with the official assignee.

Dated at Geelong, this 15th day of November, A.D. 1862.

J. WILLIAM WALDEN,  
For the Commissioner of Insolvent Estates,  
Circuit District of Geelong.

No. 1854

In the Insolvent Estate of CHARLES BOWIE DAWSON, of Market square, Geelong, in the colony of Victoria, hotel-keeper.

*Geelong Circuit District.*

WHEREAS the estate of Charles Bowie Dawson, of Market square, Geelong, in the colony of Victoria, hotelkeeper, was, on the twenty-third day of October, One thousand eight hundred and sixty-two, placed under sequestration in my hands, by order of His Honor Mr. Justice Molesworth, one of the judges of the Supreme Court of the Colony of Victoria, who, by further order under his hand, did appoint George Webster, Esq., of Geelong, one of the official assignees of insolvent estates, to be the official assignee of and for this estate: I hereby appoint a public meeting of the creditors of the said Charles Bowie Dawson, to be holden before me, at my office, Myers street, Geelong, on Tuesday, the twenty-fifth day of November instant, at the hour of Eleven o'clock in the forenoon, for proof of debts; and another public meeting will be holden before me, at the same place and time, for the like purpose, and if the creditors think fit, to elect an assignee of their own choice to act with the official assignee.

Dated at Geelong, this 15th day of November, A.D. 1862.

J. WILLIAM WALDEN,  
For the Commissioner of Insolvent Estates,  
Circuit District of Geelong.

No. 1855

In the Insolvent Estate of JOSEPH GAUNER, of Ballarat, in the colony of Victoria, butcher.

*Geelong Circuit District.*

WHEREAS the estate of Joseph Gauner, of Ballarat, in the colony of Victoria, butcher, was, on the twenty-fourth day of October, One thousand eight hundred and sixty-two, placed under sequestration in my hands, by order of His Honor Mr. Justice Molesworth, one of the judges of the Supreme Court of the Colony of Victoria, who, by further order under his hand, did appoint George Webster, Esq., of Geelong, one of the official assignees of insolvent estates, to be the official assignee of and for this estate: I hereby appoint a public meeting of the creditors of the said Joseph Gauner, to be holden before me, at my office, Myers street, Geelong, on Tuesday, the twenty-fifth day of November instant, at the hour of Eleven o'clock in the forenoon, for proof of debts; and another public meeting will be holden before me, at the same place and time, for the like purpose, and if the creditors think fit, to elect an assignee of their own choice to act with the official assignee.

Dated at Geelong, this 15th day of November, A.D. 1862.

J. WILLIAM WALDEN,  
For the Commissioner of Insolvent Estates,  
Circuit District of Geelong.

No. 1856

In the Insolvent Estate of DAVID LAW LAING, of the Warran-bine Hotel, near Inverleigh, in the colony of Victoria, licensed victualler.

*Geelong Circuit District.*

WHEREAS the estate of David Law Laing, of the Warran-bine Hotel, near Inverleigh, in the colony of Victoria, licensed victualler, was, on the thirty-first day of October, One thousand eight hundred and sixty-two, placed under sequestration in my hands, by order of His Honor Mr. Justice Williams, one of the judges of the Supreme Court of the Colony of Victoria, who, by further order under his hand, did appoint George Webster, Esq., of Geelong, one of the official assignees of insol-

vent estates, to be the official assignee of and for this estate: I hereby appoint a public meeting of the creditors of the said David Law Laing, to be holden before me, at my office, Myers street, Geelong, on Tuesday, the twenty-fifth day of November instant, at the hour of Eleven o'clock in the forenoon, for proof of debts; and another public meeting will be holden before me at the same place and date, for the like purpose, and if the creditors think fit, to elect an assignee of their own choice to act with the official assignee.

Dated at Geelong, this 15th day of November, A.D. 1862.

J. WILLIAM WALDEN,  
For the Commissioner of Insolvent Estates,  
Circuit District of Geelong.

No. 1857

In the Insolvent Estate of JOHN DUNCALF OLIVER, of Mount Bolton, in the colony of Victoria, miller.

*Geelong Circuit District.*

WHEREAS the estate of John Duncalf Oliver, of Mount Bolton, in the colony of Victoria, miller, was, on the twenty-ninth day of October, One thousand eight hundred and sixty-two, placed under sequestration in my hands, by order of His Honor Mr. Justice Molesworth, one of the judges of the Supreme Court of the Colony of Victoria, who, by further order under his hand, did appoint George Webster, Esq., of Geelong, one of the official assignees of insolvent estates, to be the official assignee of and for this estate: I hereby appoint a public meeting of the creditors of the said John Duncalf Oliver, to be holden before me, at my office, Myers street, Geelong, on Tuesday, the twenty-fifth day of November instant, at the hour of Eleven o'clock in the forenoon, for proof of debts; and another public meeting will be holden before me, at the same place and time, for the like purpose, and if the creditors think fit, to elect an assignee of their own choice to act with the official assignee.

Dated at Geelong, this 15th day of November, A.D. 1862.

J. WILLIAM WALDEN,  
For the Commissioner of Insolvent Estates,  
Circuit District of Geelong.

No. 1858

In the Insolvent Estate of NEVILLE BUTLER HEADLAND, of Ballan, county Grant, in the colony of Victoria, carpenter.

*Geelong Circuit District.*

WHEREAS the estate of Neville Butler Headland, of Ballan, in the colony of Victoria, carpenter, was, on the seventh day of November, One thousand eight hundred and sixty-two, placed under sequestration in my hands, by order of His Honor the Chief Justice of the Supreme Court of the Colony of Victoria, who, by further order under his hand, did appoint George Webster, Esq., of Geelong, one of the official assignees of insolvent estates, to be the official assignee of and for this estate: I hereby appoint a public meeting of the creditors of the said Neville Butler Headland, to be holden before me, at my office, Myers street, Geelong, on Tuesday, the twenty-fifth day of November instant, at the hour of Eleven o'clock in the forenoon, for proof of debts; and another public meeting will be holden before me, at the same place and time, for the like purpose, and if the creditors think fit, to elect an assignee of their own choice to act with the official assignee.

Dated at Geelong, this 15th day of November, A.D. 1862.

J. WILLIAM WALDEN,  
For the Commissioner of Insolvent Estates,  
Circuit District of Geelong.

No. 1859

In the Insolvent Estate of AARON LANE, of Mount Rose Store, Penshurst, in the colony of Victoria, storekeeper.

*Geelong Circuit District.*

WHEREAS the estate of Aaron Lane, of Mount Rose Store, Penshurst, in the colony of Victoria, storekeeper, was, on the eighth day of November, One thousand eight hundred and sixty-two, placed under sequestration in my hands, by order of His Honor Mr. Justice Chapman, one of the judges of the Supreme Court of the Colony of Victoria, who, by further order under his hand, did appoint George Webster, Esq., of Geelong, one of the official assignees of insolvent estates, to be the official assignee of and for this estate: I hereby appoint a public meeting of the creditors of the said Aaron Lane, to be holden before me, at my office, Myers street, Geelong, on Tuesday, the twenty-fifth day of November instant, at the hour of Eleven o'clock in the forenoon, for proof of debts; and another public meeting will be holden before me, at the same place and time, for the like purpose, and if the creditors think fit, to elect an assignee of their own choice to act with the official assignee.

Dated at Geelong, this 15th day of November, A.D. 1862.

J. WILLIAM WALDEN,  
For the Commissioner of Insolvent Estates,  
Circuit District of Geelong.

No. 1860

In the Insolvent Estate of HENRY WARDLE, of Bungaree, in the colony of Victoria, sawyer.

*Geelong Circuit District.*

WHEREAS the estate of Henry Wardle, of Bungaree, in the colony of Victoria, sawyer, was, on the twenty-fifth day of September, One thousand eight hundred and sixty-two, placed under sequestration in my hands, by order of His Honor Mr. Justice Williams, one of the judges of the Supreme Court of the Colony of Victoria, and who did, by further order under his hand, appoint George Webster, Esq., of Geelong, one of the official assignees of insolvent estates for the colony of Victoria, to be the official assignee of and for this estate: I hereby appoint a public meeting of the creditors of the said Henry Wardle, to be holden before me, at my office, Myers street, Geelong, on Tuesday, the twenty-fifth day of No-

venmer instant, at the hour of Eleven o'clock in the forenoon, for proof of debts, and for the election of an assignee, if necessary, to act with the official assignee; and unless it shall be shown at such meeting that the goods and effects of the said Henry Wardle exceed the sum of One hundred pounds, I shall summarily proceed to rank the debts which shall then be proved upon the said estate, and direct the proceeds to be distributed accordingly.

Dated at Geelong, this 15th day of November, A.D. 1862.

J. WILLIAM WALDEN,

No. 1861 For the Commissioner of Insolvent Estates,  
Circuit District of Geelong.

In the Insolvent Estate of WILLIAM O'DONNELL, of Italian Gully, in the colony of Victoria, late storekeeper.

*Geelong Circuit District.*

WHEREAS the estate of William O'Donnell, of Italian Gully, in the colony of Victoria, late storekeeper, was, on the twenty-ninth day of September, One thousand eight hundred and sixty-two, placed under sequestration in my hands, by order of His Honor Mr. Justice Williams, one of the judges of the Supreme Court of the Colony of Victoria, and who did, by further order under his hand, appoint George Webster, Esq., of Geelong, one of the official assignees of insolvent estates for the colony of Victoria, to be the official assignee of and for this estate: I hereby appoint a public meeting of the creditors of the said William O'Donnell, to be holden before me, at my office, Myers street, Geelong, on Tuesday, the twenty-fifth day of November instant, at the hour of Eleven o'clock in the forenoon, for proof of debts, and for the election of an assignee, if necessary, to act with the official assignee; and unless it shall be shown at such meeting that the goods and effects of the said William O'Donnell exceed the sum of One hundred pounds, I shall summarily proceed to rank the debts which shall then be proved upon the said estate, and direct the proceeds to be distributed accordingly.

Dated at Geelong, this 15th day of November, A.D. 1862.

J. WILLIAM WALDEN,

No. 1862 For the Commissioner of Insolvent Estates,  
Circuit District of Geelong.

In the Insolvent Estate of JOSEPH CLAYTON, late of Ballarat, publican, but now of Warrenheip, in the colony of Victoria, laborer.

*Geelong Circuit District.*

WHEREAS the estate of Joseph Clayton, late of Ballarat, publican, but now of Warrenheip, in the colony of Victoria, laborer, was, on the second day of October, One thousand eight hundred and sixty-two, placed under sequestration in my hands, by order of His Honor Mr. Justice Molesworth, one of the judges of the Supreme Court of the Colony of Victoria, and who did, by further order under his hand, appoint George Webster, Esq., of Geelong, one of the official assignees of insolvent estates for the colony of Victoria, to be the official assignee of and for this estate: I hereby appoint a public meeting of the creditors of the said Joseph Clayton, to be holden before me, at my office, Myers street, Geelong, on Tuesday, the twenty-fifth day of November instant, at the hour of Eleven o'clock in the forenoon, for proof of debts, and for the election of an assignee, if necessary, to act with the official assignee; and unless it shall be shown at such meeting that the goods and effects of the said Joseph Clayton exceed the sum of One hundred pounds, I shall summarily proceed to rank the debts which shall then be proved upon the said estate, and direct the proceeds to be distributed accordingly.

Dated at Geelong, this 15th day of November, A.D. 1862.

J. WILLIAM WALDEN,

No. 1863 For the Commissioner of Insolvent Estates,  
Circuit District of Geelong.

In the Insolvent Estate of MARY GADSDEN, of Budgeon's Flat, near Brown's Diggings, in the colony of Victoria, storekeeper.

*Geelong Circuit District.*

WHEREAS the estate of Mary Gadsden, of Budgeon's Flat, in the colony of Victoria, storekeeper, was, on the twenty-second day of September, One thousand eight hundred and sixty-two, placed under sequestration in my hands, by order of His Honor Mr. Justice Williams, one of the judges of the Supreme Court of the Colony of Victoria, and who did, by further order under his hand, appoint George Webster, Esq., of Geelong, one of the official assignees of insolvent estates for the colony of Victoria, to be the official assignee of and for this estate: I hereby appoint a public meeting of the creditors of the said Mary Gadsden, to be holden before me, at my office, Myers street, Geelong, on Tuesday, the twenty-fifth day of November instant, at the hour of Eleven o'clock in the forenoon, for proof of debts, and for the election of an assignee, if necessary, to act with the official assignee; and unless it shall be shown at such meeting that the goods and effects of the said Mary Gadsden exceed the sum of One hundred pounds, I shall summarily proceed to rank the debts which shall then be proved upon the said estate, and direct the proceeds to be distributed accordingly.

Dated at Geelong, this 15th day of November, A.D. 1862.

J. WILLIAM WALDEN,

No. 1864 For the Commissioner of Insolvent Estates,  
Circuit District of Geelong.

In the Insolvent Estate of ROBERT EVANS, of Sebastapol Hill, near Ballarat, in the colony of Victoria, miner.

*Geelong Circuit District.*

WHEREAS the estate of Robert Evans, of Sebastapol Hill, near Ballarat, in the colony of Victoria, miner, was, on the second day of October, One thousand eight hundred and

sixty-two, placed under sequestration in my hands, by order of His Honor Mr. Justice Molesworth, one of the judges of the Supreme Court of the Colony of Victoria, and who did, by further order under his hand, appoint George Webster, Esq., of Geelong, one of the official assignees of insolvent estates for the colony of Victoria, to be the official assignee of and for this estate: I hereby appoint a public meeting of the creditors of the said Robert Evans, to be holden before me, at my office, Myers street, Geelong, on Tuesday, the twenty-fifth day of November instant, at the hour of Eleven o'clock in the forenoon, for proof of debts, and for the election of an assignee, if necessary, to act with the official assignee; and unless it shall be shown at such meeting that the goods and effects of the said Robert Evans exceed the sum of One hundred pounds, I shall summarily proceed to rank the debts which shall then be proved upon the said estate, and direct the proceeds to be distributed accordingly.

Dated at Geelong, this 15th day of November, A.D. 1862.

J. WILLIAM WALDEN,

No. 1865 For the Commissioner of Insolvent Estates,  
Circuit District of Geelong.

In the Insolvent Estate of FRANCIS JOHN WARNE, of Ross's Creek, in the colony of Victoria, carpenter.

*Geelong Circuit District.*

WHEREAS the estate of Francis John Warne, of Ross's Creek, in the colony of Victoria, carpenter, was, on the seventh day of October, One thousand eight hundred and sixty-two, placed under sequestration in my hands, by order of His Honor Mr. Justice Molesworth, one of the judges of the Supreme Court of the Colony of Victoria, and who did, by further order under his hand, appoint George Webster, Esq., of Geelong, one of the official assignees of insolvent estates for the colony of Victoria, to be the official assignee of and for this estate: I hereby appoint a public meeting of the creditors of the said Francis John Warne, to be holden before me, at my office, Myers street, Geelong, on Tuesday, the twenty-fifth day of November instant, at the hour of Eleven o'clock in the forenoon, for proof of debts, and for the election of an assignee, if necessary, to act with the official assignee; and unless it shall be shown at such meeting that the goods and effects of the said Francis John Warne exceed the sum of One hundred pounds, I shall summarily proceed to rank the debts which shall then be proved upon the said estate, and direct the proceeds to be distributed accordingly.

Dated at Geelong, this 15th day of November, A.D. 1862.

J. WILLIAM WALDEN,

No. 1866 For the Commissioner of Insolvent Estates,  
Circuit District of Geelong.

In the Insolvent Estate of HENRY LEAKE, of Shelford, in the colony of Victoria, laborer.

*Geelong Circuit District.*

WHEREAS the estate of Henry Leake, of Shelford, in the colony of Victoria, laborer, was, on the eighth day of October, One thousand eight hundred and sixty-two, placed under sequestration in my hands, by order of His Honor Mr. Justice Williams, one of the judges of the Supreme Court of the Colony of Victoria, and who did, by further order under his hand, appoint George Webster, Esq., of Geelong, one of the official assignees of insolvent estates for the colony of Victoria, to be the official assignee of and for this estate: I hereby appoint a public meeting of the creditors of the said Henry Leake, to be holden before me, at my office, Myers street, Geelong, on Tuesday, the twenty-fifth day of November instant, at the hour of Eleven o'clock in the forenoon, for proof of debts, and for the election of an assignee, if necessary, to act with the official assignee; and unless it shall be shown at such meeting that the goods and effects of the said Henry Leake exceed the sum of One hundred pounds, I shall summarily proceed to rank the debts which shall then be proved upon the said estate, and direct the proceeds to be distributed accordingly.

Dated at Geelong, this 15th day of November, A.D. 1862.

J. WILLIAM WALDEN,

No. 1867 For the Commissioner of Insolvent Estates,  
Circuit District of Geelong.

In the Insolvent Estate of GEORGE SMITH, of Linton's, in the colony of Victoria, butcher.

*Geelong Circuit District.*

WHEREAS the estate of George Smith, of Linton's, in the colony of Victoria, butcher, was, on the eighth day of October, One thousand eight hundred and sixty-two, placed under sequestration in my hands, by order of His Honor Mr. Justice Williams, one of the judges of the Supreme Court of the Colony of Victoria, and who did, by further order under his hand, appoint George Webster, Esq., of Geelong, one of the official assignees of insolvent estates for the colony of Victoria, to be the official assignee of and for this estate: I hereby appoint a public meeting of the creditors of the said George Smith, to be holden before me, at my office, Myers street, Geelong, on Tuesday, the twenty-fifth day of November instant, at the hour of Eleven o'clock in the forenoon, for proof of debts, and for the election of an assignee, if necessary, to act with the official assignee; and unless it shall be shown at such meeting that the goods and effects of the said George Smith exceed the sum of One hundred pounds, I shall summarily proceed to rank the debts which shall then be proved upon the said estate, and direct the proceeds to be distributed accordingly.

Dated at Geelong, this 15th day of November, A.D. 1862.

J. WILLIAM WALDEN,

No. 1868 For the Commissioner of Insolvent Estates,  
Circuit District of Geelong.

In the Insolvent Estate of JAMES ALBERT RICHARDSON, of Ballarat, in the colony of Victoria, brickmaker.

*Geelong Circuit District.*

**WHEREAS** the estate of James Albert Richardson, of Ballarat, in the colony of Victoria, brickmaker, was, on the thirteenth day of October, One thousand eight hundred and sixty-two, placed under sequestration in my hands, by order of His Honor Mr. Justice Molesworth, one of the judges of the Supreme Court of the Colony of Victoria, and who did, by further order under his hand, appoint George Webster, Esq., of Geelong, one of the official assignees of insolvent estates for the colony of Victoria, to be the official assignee of and for this estate: I hereby appoint a public meeting of the creditors of the said James Albert Richardson, to be holden before me, at my office, Myers street, Geelong, on Tuesday, the twenty-fifth day of November instant, at the hour of Eleven o'clock in the forenoon, for proof of debts, and for the election of an assignee, if necessary, to act with the official assignee; and unless it shall be shown at such meeting that the goods and effects of the said James Albert Richardson exceed the sum of One hundred pounds, I shall summarily proceed to rank the debts which shall then be proved upon the said estate, and direct the proceeds to be distributed accordingly.

Dated at Geelong, this 15th day of November, A.D. 1862.

J. WILLIAM WALDEN,  
For the Commissioner of Insolvent Estates,  
Circuit District of Geelong.

No. 1869.

In the Insolvent Estate of ANDREW MCKISSOCK, of Bungaree, in the colony of Victoria, butcher.

*Geelong Circuit District.*

**WHEREAS** the estate of Andrew McKissock, of Bungaree, in the colony of Victoria, butcher, was, on the ninth day of October, One thousand eight hundred and sixty-two, placed under sequestration in my hands, by order of His Honor Mr. Justice Williams, one of the judges of the Supreme Court of the Colony of Victoria, and who did, by further order under his hand, appoint George Webster, Esq., of Geelong, one of the official assignees of insolvent estates for the colony of Victoria, to be the official assignee of and for this estate: I hereby appoint a public meeting of the creditors of the said Andrew McKissock, to be holden before me, at my office, Myers street, Geelong, on Tuesday, the twenty-fifth day of November instant, at the hour of Eleven o'clock in the forenoon, for proof of debts, and for the election of an assignee, if necessary, to act with the official assignee; and unless it shall be shown at such meeting that the goods and effects of the said Andrew McKissock exceed the sum of One hundred pounds, I shall summarily proceed to rank the debts which shall then be proved upon the said estate, and direct the proceeds to be distributed accordingly.

Dated at Geelong, this 15th day of November, A.D. 1862.

J. WILLIAM WALDEN,  
For the Commissioner of Insolvent Estates,  
Circuit District of Geelong.

No. 1870

In the Insolvent Estate of AMBROSE MAURICE HOLWAY, late of Greta, publican, but now of West Geelong, in the colony of Victoria, pointsman.

*Geelong Circuit District.*

**WHEREAS** the estate of Ambrose Maurice Holway, late of Greta, publican, but now of West Geelong, in the colony of Victoria, pointsman, was, on the fifteenth day of October, One thousand eight hundred and sixty-two, placed under sequestration in my hands, by order of His Honor the Chief Justice of the Supreme Court of the Colony of Victoria, and who did, by further order under his hand, appoint George Webster, Esq., of Geelong, one of the official assignees of insolvent estates for the colony of Victoria, to be the official assignee of and for this estate: I hereby appoint a public meeting of the creditors of the said Ambrose Maurice Holway, to be holden before me, at my office, Myers street, Geelong, on Tuesday, the twenty-fifth day of November instant, at the hour of Eleven o'clock in the forenoon, for proof of debts, and for the election of an assignee, if necessary, to act with the official assignee; and unless it shall be shown at such meeting that the goods and effects of the said Ambrose Maurice Holway exceed the sum of One hundred pounds, I shall summarily proceed to rank the debts which shall then be proved upon the said estate, and direct the proceeds to be distributed accordingly.

Dated at Geelong, this 15th day of November, A.D. 1862.

J. WILLIAM WALDEN,  
For the Commissioner of Insolvent Estates,  
Circuit District of Geelong.

No. 1871

In the Insolvent Estate of WILLIAM WRIGHT, of Mopoke Gully, near Ballarat, in the colony of Victoria, miner.

*Geelong Circuit District.*

**WHEREAS** the estate of William Wright, of Mopoke Gully, near Ballarat, in the colony of Victoria, miner, was, on the fifteenth day of October, One thousand eight hundred and sixty-two, placed under sequestration in my hands, by order of His Honor the Chief Justice of the Supreme Court of the Colony of Victoria, and who did, by further order under his hand, appoint George Webster, Esq., of Geelong, one of the official assignees of insolvent estates for the colony of Victoria, to be the official assignee of and for this estate: I hereby appoint a public meeting of the creditors of the said William Wright, to be holden before me, at my office, Myers street, Geelong, on Tuesday, the twenty-fifth day of November instant, at the hour of Eleven o'clock in the forenoon, for proof of debts, and for the election of an assignee, if necessary, to act with the official assignee; and unless it shall be shown at

No. 134.—NOVEMBER 13, 1862.—8.

such meeting that the goods and effects of the said William Wright exceed the sum of One hundred pounds, I shall summarily proceed to rank the debts which shall then be proved upon the said estate, and direct the proceeds to be distributed accordingly.

Dated at Geelong, this 15th day of November, A.D. 1862.

J. WILLIAM WALDEN,  
For the Commissioner of Insolvent Estates,  
Circuit District of Geelong.

No. 1872

In the Insolvent Estate of ALEXANDER GRAY, of Rosebrook, in the county of Villiers, in the colony of Victoria, laborer.

*Geelong Circuit District.*

**WHEREAS** the estate of Alexander Gray, of Rosebrook, in the county of Villiers, in the colony of Victoria, laborer, was, on the seventeenth day of October, One thousand eight hundred and sixty-two, placed under sequestration in my hands, by order of His Honor the Chief Justice of the Supreme Court of the Colony of Victoria, and who did, by further order under his hand, appoint George Webster, Esq., of Geelong, one of the official assignees of insolvent estates for the colony of Victoria, to be the official assignee of and for this estate: I hereby appoint a public meeting of the creditors of the said Alexander Gray, to be holden before me, at my office, Myers street, Geelong, on Tuesday, the twenty-fifth day of November instant, at the hour of Eleven o'clock in the forenoon, for proof of debts, and for the election of an assignee, if necessary, to act with the official assignee; and unless it shall be shown at such meeting that the goods and effects of the said Alexander Gray exceed the sum of One hundred pounds, I shall summarily proceed to rank the debts which shall then be proved upon the said estate, and direct the proceeds to be distributed accordingly.

Dated at Geelong, this 15th day of November, A.D. 1862.

J. WILLIAM WALDEN,  
For the Commissioner of Insolvent Estates,  
Circuit District of Geelong.

No. 1873

In the Insolvent Estate of JOHN CANT, of Duneed, in the colony of Victoria, farm laborer.

*Geelong Circuit District.*

**WHEREAS** the estate of John Cant, of Duneed, in the colony of Victoria, farm laborer, was, on the twenty-first day of October, One thousand eight hundred and sixty-two, placed under sequestration in my hands, by order of His Honor Mr. Justice Molesworth, one of the judges of the Supreme Court of the Colony of Victoria, and who did, by further order under his hand, appoint George Webster, Esq., of Geelong, one of the official assignees of insolvent estates for the colony of Victoria, to be the official assignee of and for this estate: I hereby appoint a public meeting of the creditors of the said John Cant, to be holden before me, at my office, Myers street, Geelong, on Tuesday, the twenty-fifth day of November instant, at the hour of Eleven o'clock in the forenoon, for proof of debts, and for the election of an assignee, if necessary, to act with the official assignee; and unless it shall be shown at such meeting that the goods and effects of the said John Cant exceed the sum of One hundred pounds, I shall summarily proceed to rank the debts which shall then be proved upon the said estate, and direct the proceeds to be distributed accordingly.

Dated at Geelong, this 15th day of November, A.D. 1862.

J. WILLIAM WALDEN,  
For the Commissioner of Insolvent Estates,  
Circuit District of Geelong.

No. 1874

In the Insolvent Estate of ELIZABETH MERRETT, of Geelong, in the colony of Victoria, widow of John Merrett, late of Bulldog Gully, storekeeper, deceased.

*Geelong Circuit District.*

**WHEREAS** the estate of Elizabeth Merrett, of Geelong, in the colony of Victoria, widow of John Merrett, deceased, was, on the twenty-fourth day of October, One thousand eight hundred and sixty-two, placed under sequestration in my hands, by order of His Honor Mr. Justice Molesworth, one of the judges of the Supreme Court of the Colony of Victoria, and who did, by further order under his hand, appoint George Webster, Esq., of Geelong, one of the official assignees of insolvent estates for the colony of Victoria, to be the official assignee of and for this estate: I hereby appoint a public meeting of the creditors of the said Elizabeth Merrett, to be holden before me, at my office, Myers street, Geelong, on Tuesday, the twenty-fifth day of November instant, at the hour of Eleven o'clock in the forenoon, for proof of debts, and for the election of an assignee, if necessary, to act with the official assignee; and unless it shall be shown at such meeting that the goods and effects of the said Elizabeth Merrett exceed the sum of One hundred pounds, I shall summarily proceed to rank the debts which shall then be proved upon the said estate, and direct the proceeds to be distributed accordingly.

Dated at Geelong, this 15th day of November, A.D. 1862.

J. WILLIAM WALDEN,  
For the Commissioner of Insolvent Estates,  
Circuit District of Geelong.

No. 1875

In the Insolvent Estate of WILLIAM COWIE, of Kildare, Geelong, in the colony of Victoria, clerk.

*Geelong Circuit District.*

**WHEREAS** the estate of William Cowie, of Kildare, Geelong, in the colony of Victoria, clerk, was, on the twenty-seventh day of October, One thousand eight hundred and sixty-two, placed under sequestration in my hands, by order of His Honor Mr. Justice Molesworth, one of the judges of the Supreme Court of the Colony of Victoria, and who did, by

further order under his hand, appoint George Webster, Esq., of Geelong, one of the official assignees of insolvent estates for the colony of Victoria, to be the official assignee of and for this estate: I hereby appoint a public meeting of the creditors of the said William Cowie, to be holden before me, at my office, Myers street, Geelong, on Tuesday, the twenty-fifth day of November instant, at the hour of Eleven o'clock in the forenoon, for proof of debts, and for the election of an assignee, if necessary, to act with the official assignee; and unless it shall be shown at such meeting that the goods and effects of the said William Cowie exceed the sum of One hundred pounds, I shall summarily proceed to rank the debts which shall then be proved upon the said estate, and direct the proceeds to be distributed accordingly.

Dated at Geelong, the 15th day of November, A.D. 1862.

**J. WILLIAM WALDEN,**  
For the Commissioner of Insolvent Estates,  
Circuit District of Geelong.  
No. 1876

In the Insolvent Estate of **WILLIAM BERSBY**, of Ballarat, in the colony of Victoria, butcher.

*Geelong Circuit District.*

**WHEREAS** the estate of William Bersby, of Ballarat, in the colony of Victoria, butcher, was, on the thirty-first day of October, One thousand eight hundred and sixty-two, placed under sequestration in my hands, by order of His Honor Mr. Justice Williams, one of the judges of the Supreme Court of the Colony of Victoria, and who did, by further order under his hand, appoint George Webster, Esq., of Geelong, one of the official assignees of insolvent estates for the colony of Victoria, to be the official assignee of and for this estate: I hereby appoint a public meeting of the creditors of the said William Bersby, to be holden before me, at my office, Myers street, Geelong, on Tuesday, the twenty-fifth day of November instant, at the hour of Eleven o'clock in the forenoon, for proof of debts, and for the election of an assignee, if necessary, to act with the official assignee; and unless it shall be shown at such meeting that the goods and effects of the said William Bersby exceed the sum of One hundred pounds, I shall summarily proceed to rank the debts which shall then be proved upon the said estate, and direct the proceeds to be distributed accordingly.

Dated at Geelong, this 15th day of November, A.D. 1862.

**J. WILLIAM WALDEN,**  
For the Commissioner of Insolvent Estates,  
Circuit District of Geelong.  
No. 1877

In the Insolvent Estate of **CARL NEES**, of Ballarat, in the colony of Victoria, cabinet maker and upholsterer.

*Geelong Circuit District.*

**WHEREAS** the estate of Carl Nees, of Ballarat, in the colony of Victoria, cabinet maker and upholsterer, was, on the fourth day of November, One thousand eight hundred and sixty-two, placed under sequestration in my hands, by order of His Honor the Chief Justice of the Supreme Court of the Colony of Victoria, and who did, by further order under his hand, appoint George Webster, Esq., of Geelong, one of the official assignees of insolvent estates for the colony of Victoria, to be the official assignee of and for this estate: I hereby appoint a public meeting of the creditors of the said Carl Nees, to be holden before me, at my office, Myers street, Geelong, on Tuesday, the twenty-fifth day of November instant, at the hour of Eleven o'clock in the forenoon, for proof of debts, and for the election of an assignee, if necessary, to act with the official assignee; and unless it shall be shown at such meeting that the goods and effects of the said Carl Nees exceed the sum of One hundred pounds, I shall summarily proceed to rank the debts which shall then be proved upon the said estate, and direct the proceeds to be distributed accordingly.

Dated at Geelong, this 15th day of November, A.D. 1862.

**J. WILLIAM WALDEN,**  
For the Commissioner of Insolvent Estates,  
Circuit District of Geelong.  
No. 1878

In the Insolvent Estate of **DANIEL McMAHON**, of Belfast, in the colony of Victoria, laborer.

*Geelong Circuit District.*

**WHEREAS** the estate of Daniel McMahon, of Belfast, in the colony of Victoria, laborer, was, on the fifth day of November, One thousand eight hundred and sixty-two, placed under sequestration in my hands, by order of His Honor the Chief Justice of the Supreme Court of the Colony of Victoria, and who did, by further order under his hand, appoint George Webster, Esq., of Geelong, one of the official assignees of insolvent estates for the colony of Victoria, to be the official assignee of and for this estate: I hereby appoint a public meeting of the creditors of the said Daniel McMahon, to be holden before me, at my office, Myers street, Geelong, on Tuesday, the twenty-fifth day of November instant, at the hour of Eleven o'clock in the forenoon, for proof of debts, and for the election of an assignee, if necessary, to act with the official assignee; and unless it shall be shown at such meeting that the goods and effects of the said Daniel McMahon exceed the sum of One hundred pounds, I shall summarily proceed to rank the debts which shall then be proved upon the said estate, and direct the proceeds to be distributed accordingly.

Dated at Geelong, this 15th day of November, A.D. 1862.

**J. WILLIAM WALDEN,**  
For the Commissioner of Insolvent Estates,  
Circuit District of Geelong.  
No. 1879

In the Insolvent Estate of **WARD NICHOLSON**, of Geelong, in the colony of Victoria, blacksmith.

*Geelong Circuit District.*

**WHEREAS** the estate of Ward Nicholson, of Geelong, in the colony of Victoria, blacksmith, was, on the fifth day of November, One thousand eight hundred and sixty-two, placed under sequestration in my hands, by order of His Honor the Chief Justice of the Supreme Court of the Colony of Victoria, and who did, by further order under his hand, appoint George Webster, Esq., of Geelong, one of the official assignees of insolvent estates for the colony of Victoria, to be the official assignee of and for this estate: I hereby appoint a public meeting of the creditors of the said Ward Nicholson, to be holden before me, at my office, Myers street, Geelong, on Tuesday, the twenty-fifth day of November instant, at the hour of Eleven o'clock in the forenoon, for proof of debts, and for the election of an assignee, if necessary, to act with the official assignee; and unless it shall be shown at such meeting that the goods and effects of the said Ward Nicholson exceed the sum of One hundred pounds, I shall summarily proceed to rank the debts which shall then be proved upon the said estate, and direct the proceeds to be distributed accordingly.

Dated at Geelong, this 15th day of November, A.D. 1862.

**J. WILLIAM WALDEN,**  
For the Commissioner of Insolvent Estates,  
Circuit District of Geelong.  
No. 1880

In the Insolvent Estate of **THOMAS JONES**, of Ballarat, in the colony of Victoria, miner.

*Geelong Circuit District.*

**WHEREAS** the estate of Thomas Jones, of Ballarat, in the colony of Victoria, miner, was, on the fourth day of November, One thousand eight hundred and sixty-two, placed under sequestration in my hands, by order of His Honor Mr. Justice Williams, one of the judges of the Supreme Court of the Colony of Victoria, and who did, by further order under his hand, appoint George Webster, Esq., of Geelong, one of the official assignees of insolvent estates for the colony of Victoria, to be the official assignee of and for this estate: I hereby appoint a public meeting of the creditors of the said Thomas Jones, to be holden before me, at my office, Myers street, Geelong, on Tuesday, the twenty-fifth day of November instant, at the hour of Eleven o'clock in the forenoon, for proof of debts, and for the election of an assignee, if necessary, to act with the official assignee; and unless it shall be shown at such meeting that the goods and effects of the said Thomas Jones exceed the sum of One hundred pounds, I shall summarily proceed to rank the debts which shall then be proved upon the said estate, and direct the proceeds to be distributed accordingly.

Dated at Geelong, this 15th day of November, A.D. 1862.

**J. WILLIAM WALDEN,**  
For the Commissioner of Insolvent Estates,  
Circuit District of Geelong.  
No. 1881

In the Insolvent Estate of **JOHN GERTH**, of Ballarat, in the colony of Victoria, late butcher.

*Geelong Circuit District.*

**WHEREAS** the estate of John Gerth, of Ballarat, in the colony of Victoria, late butcher, was, on the sixth day of November, One thousand eight hundred and sixty-two, placed under sequestration in my hands, by order of His Honor the Chief Justice of the Supreme Court of the Colony of Victoria, and who did, by further order under his hand, appoint George Webster, Esq., of Geelong, one of the official assignees of insolvent estates for the colony of Victoria, to be the official assignee of and for this estate: I hereby appoint a public meeting of the creditors of the said John Gerth, to be holden before me, at my office, Myers street, Geelong, on Tuesday, the twenty-fifth day of November instant, at the hour of Eleven o'clock in the forenoon, for proof of debts, and for the election of an assignee, if necessary, to act with the official assignee; and unless it shall be shown at such meeting that the goods and effects of the said John Gerth exceed the sum of One hundred pounds, I shall summarily proceed to rank the debts which shall then be proved upon the said estate, and direct the proceeds to be distributed accordingly.

Dated at Geelong, this 15th day of November, A.D. 1862.

**J. WILLIAM WALDEN,**  
For the Commissioner of Insolvent Estates,  
Circuit District of Geelong.  
No. 1882

In the Insolvent Estate of **CHARLES HARRIS**, of Black Hill, Scarsdale, in the colony of Victoria, publican.

*Geelong Circuit District.*

**WHEREAS** the estate of Charles Harris, of Black Hill, Scarsdale, in the colony of Victoria, publican, was, on the seventh day of November, One thousand eight hundred and sixty-two, placed under sequestration in my hands, by order of His Honor the Chief Justice of the Supreme Court of the Colony of Victoria, and who did, by further order under his hand, appoint George Webster, Esq., of Geelong, one of the official assignees of insolvent estates for the colony of Victoria, to be the official assignee of and for this estate: I hereby appoint a public meeting of the creditors of the said Charles Harris, to be holden before me, at my office, Myers street, Geelong, on Tuesday, the twenty-fifth day of November instant, at the hour of Eleven o'clock in the forenoon, for proof of debts, and for the election of an assignee, if necessary, to act with the official assignee; and unless it shall be shown at such meeting that the goods and effects of the said Charles Harris exceed the sum of One hundred pounds, I shall summarily



proceed to rank the debts which shall then be proved upon the said estate, and direct the proceeds to be distributed accordingly.

Dated at Geelong, this 15th day of November, A.D. 1862.-

J. WILLIAM WALDEN,

No. 1883 For the Commissioner of Insolvent Estates,  
Circuit District of Geelong.

In the Insolvent Estate of JAMES OFFICER, of Belfast, in the colony of Victoria, farmer.

*Geelong Circuit District.*

WHEREAS the estate of James Officer, of Belfast, in the colony of Victoria, farmer, was, on the seventh day of November, One thousand eight hundred and sixty-two, placed under sequestration in my hands, by order of His Honor the Chief Justice of the Supreme Court of the Colony of Victoria, and who did, by further order under his hand, appoint George Webster, Esq., of Geelong, one of the official assignees of insolvent estates for the colony of Victoria, to be the official assignee of and for this estate: I hereby appoint a public meeting of the creditors of the said James Officer, to be held before me, at my office, Myers street, Geelong, on Tuesday, the twenty-fifth day of November next, at the hour of Eleven o'clock in the forenoon, for proof of debts, and for the election of an assignee, if necessary, to act with the official assignee; and unless it shall be shown at such meeting that the goods and effects of the said James Officer exceed the sum of One hundred pounds, I shall summarily proceed to rank the debts which shall then be proved upon the said estate, and direct the proceeds to be distributed accordingly.

Dated at Geelong, this 15th day of November, A.D. 1862.

J. WILLIAM WALDEN,

No. 1884 For the Commissioner of Insolvent Estates,  
Circuit District of Geelong.

In the Insolvent Estate of FRANCIS O'DONNELL, of Warrnambool, in the colony of Victoria, contractor.

*Geelong Circuit District.*

WHEREAS the estate of Francis O'Donnell, of Warrnambool, in the colony of Victoria, contractor, was, on the twelfth day of November, One thousand eight hundred and sixty-two, placed under sequestration in my hands, by order of His Honor Mr. Justice Williams, one of the judges of the Supreme Court of the Colony of Victoria, and who did, by further order under his hand, appoint George Webster, Esq., of Geelong, one of the official assignees of insolvent estates for the colony of Victoria, to be the official assignee of and for this estate: I hereby appoint a public meeting of the creditors of the said Francis O'Donnell, to be held before me, at my office, Myers street, Geelong, on Tuesday, the twenty-fifth day of November instant, at the hour of Eleven o'clock in the forenoon, for proof of debts, and for the election of an assignee, if necessary, to act with the official assignee; and unless it shall be shown at such meeting that the goods and effects of the said Francis O'Donnell exceed the sum of One hundred pounds, I shall summarily proceed to rank the debts which shall then be proved upon the said estate, and direct the proceeds to be distributed accordingly.

Dated at Geelong, this 15th day of November, A.D. 1862.

J. WILLIAM WALDEN,

No. 1885 For the Commissioner of Insolvent Estates,  
Circuit District of Geelong.

In the Insolvent Estate of JAMES HARRISON, of Geelong, in the colony of Victoria, printer.

NOTICE is hereby given that a special meeting of creditors in the above estate will be held before me, at my office, Myers street, Geelong, on Tuesday, the twenty-fifth day of November instant, at the hour of Eleven o'clock in the forenoon, at which day and hour the said meeting will be held before me for proof of debts on said estate.

Dated at Geelong, the 15th day of November, A.D. 1862.

J. WILLIAM WALDEN,

No. 1886 For the Commissioner of Insolvent Estates,  
Circuit District of Geelong.

In the Insolvent Estate of JOSEPH TAIT, of Ballarat, in the colony of Victoria, hotelkeeper.

NOTICE is hereby given that a special meeting of creditors in the above estate will be held before me, at my office, Myers street, Geelong, on Tuesday, the twenty-fifth day of November instant, at the hour of Eleven o'clock in the forenoon, at which day and hour the said meeting will be held before me for proof of debts on said estate.

Dated at Geelong, the 15th day of November, A.D. 1862.

J. WILLIAM WALDEN,

No. 1887 For the Commissioner of Insolvent Estates,  
Circuit District of Geelong.

In the Insolvent Estate of WILLIAM RUTLEDGE, HORACE FLOWER, and FRANK POSTER, trading as "WILLIAM RUTLEDGE AND CO.," of Belfast, in the colony of Victoria, merchants.

NOTICE is hereby given that a special meeting of creditors in the above estate will be held before me, at my office, Myers street, Geelong, on Tuesday, the twenty-fifth day of November instant, at the hour of Eleven o'clock in the forenoon, at which day and hour the said meeting will be held before me for proof of debts on said estate.

Dated at Geelong, the 15th day of November, A.D. 1862.

J. WILLIAM WALDEN,

No. 1888 For the Commissioner of Insolvent Estates,  
Circuit District of Geelong.

In the Insolvent Estate of MATHREW O'FARRELL, of Scarsdale, in the colony of Victoria, storekeeper.

NOTICE is hereby given that a special meeting of creditors in the above estate will be held before me, at my office, Myers street, Geelong, on Tuesday, the twenty-fifth day of November instant, at the hour of Eleven o'clock in the forenoon, at which day and hour the said meeting will be held before me for proof of debts on said estate.

Dated at Geelong, the 15th day of November, A.D. 1862.

J. WILLIAM WALDEN,

No. 1889 For the Commissioner of Insolvent Estates,  
Circuit District of Geelong.

In the Insolvent Estate of JOHN STEEDMAN, of Geelong, in the colony of Victoria, butcher.

NOTICE is hereby given that a special meeting of creditors in the above estate will be held before me, at my office, Myers street, Geelong, on Tuesday, the twenty-fifth day of November, at the hour of Eleven o'clock in the forenoon, at which day and hour the said meeting will be held before me for proof of debts on said estate.

Dated at Geelong, the 15th day of November, A.D. 1862.

J. WILLIAM WALDEN,

No. 1890 For the Commissioner of Insolvent Estates,  
Circuit District of Geelong.

In the Insolvent Estate of ROBERT SEARLES, of Geelong, in the colony of Victoria, hay and corn dealer.

NOTICE is hereby given that a special meeting of creditors in the above estate will be held before me, at my office, Myers street, Geelong, on Tuesday, the twenty-fifth day of November instant, at the hour of Eleven o'clock in the forenoon, at which day and hour the said meeting will be held before me for proof of debts on said estate.

Dated at Geelong, the 15th day of November, A.D. 1862.

J. WILLIAM WALDEN,

No. 1891 For the Commissioner of Insolvent Estates,  
Circuit District of Geelong.

In the Insolvent Estate of RICHARD MAJOR HUNT, of Golden Point, Ballarat, in the colony of Victoria, slaughterman.

NOTICE is hereby given that a special meeting of creditors in the above estate will be held before me, at my office, Myers street, Geelong, on Tuesday, the twenty-fifth day of November instant, at the hour of Eleven o'clock in the forenoon, at which day and hour the said meeting will be held before me for proof of debts on said estate.

Dated at Geelong, the 15th day of November, A.D. 1862.

J. WILLIAM WALDEN,

No. 1892 For the Commissioner of Insolvent Estates,  
Circuit District of Geelong.

#### MISCELLANEOUS:

#### MUNICIPALITY OF CRESWICK. ANNUAL ELECTION NOTICE.

IN accordance with the 19th section of the Act of Council, 18 Victoria No. 15, I hereby convene a Public Meeting of Ratepayers, to be held at the Council Chambers, Creswick, on Friday, the 12th December proximo, at Eight o'clock a.m., for the purpose of electing three members of Council in the place of Councillors John Sherwood Cheney, William Baxter Lees, and William Whatman, who retire by rotation, at the expiration of the current municipal year.

In the event of more than three candidates appearing, and a poll being legally demanded, it will be taken at the Council Chambers aforesaid, on the following day, between the hours of Eight a.m. and Four p.m.

J. S. CHENEY,  
Chairman.

Council Chambers,  
Creswick, 12th November, 1862.

No. 1838

#### NEWTOWN AND CHILWELL MUNICIPALITY.

NINTH Half-yearly Report of the Newtown and Chilwell Municipality, for the six months ending 13th October, 1862.

#### Account of Receipts and Expenditure.

RECEIPTS.		£	s.	d.
Balance in bank 13th April, 1862	...	1,491	7	8
Amount in bank on fixed deposits £1000, and interest accrued thereon £20	...	1,020	0	0
Balance of petty cash	...	7	5	1
Return of amount paid by council on account of action "Corporation of Geelong versus the Council"	...	54	9	0
First and second instalment of grant-in-aid from the Government	...	1,154	0	0
Rates collected	...	617	10	6
Subscriptions from the public for the extension of George street	...	18	10	0
Deposits by contractors—Coleman, Cargie, and Stone, on security for deposit of their contracts	...	93	0	0
Fines at police court	...	1	1	6
Bank of Victoria (overdraft)	...	871	15	8
		<b>£5,327</b>	<b>19</b>	<b>5</b>

## EXPENDITURE.

	£	s.	d.
Public works	4,533	12	5
Geelong corporation, half year's interest on Ga-			
bielli loan	298	11	9
Salaries	267	10	0
Advertising, printing, &c.	75	1	8
Legal expenses	6	6	0
Charles Nantes's expenses in re-action, corpora-			
tion, Geelong <i>versus</i> Newtown Council	3	3	0
Land purchased of Henry Stewart for extension of			
George street	20	0	0
Subscription to fire brigade	25	0	0
Ditto to Queen's Gardens	25	0	0
Ditto to Hospital and Orphan Asylum	15	15	0
Furniture for council chambers	5	18	6
William Howell, for valuing and assessing property	16	1	0
Charge, returned deposit	10	0	0
Incidental expenses, including stationery, guaran-			
tee, &c.	24	18	7
Petty cash in town clerk's hands	2	1	6
	£5,327	19	5

Examined and found correct.

FRED. CHAMPION,  
GEORGE WARNER,  
Auditors.

7th November, 1862.

## PUBLIC WORKS COMPLETED.

	£	s.	d.
The Prince Albert Bridge over the River Barwon, and approaches, at a cost, exclusive of extras, of	4732	0	0
Kerbing with wood and channelling portion of			
Virginia street, and forming and gravelling foot-	85	13	0
path, at a cost of	13	0	0
Channelling portion of Pleasant street, at a cost of			
Sundry repairs to La Trobe terrace and other	76	18	0
streets, and gravelling the footpaths in Pakington			
street, at a cost of	93	17	0
Forming and channelling George street, between			
Aphrasia street and George street, and fencing			
same, at a cost of			
Forming and repairing a portion of Prospect road			
and Talbot street, and making crossing at Aphrasia			
street; forming and making up footpaths in			
Clarendon street, Saffron street, and repairs to			
channels; sundry repairs to Skene street, Bond			
street, and Pakington street; levelling and			
gravelling footpaths in La Trobe terrace from			
Fyans street to Austin street; forming and			
making channels to Marshal place, Union street,			
and Charles street.			

## ELECTIONS.

At the annual election of councillors held in the month of April Councillors Paul and Siddall were re-elected, and Mr. James Brown was elected in the room of Councillor Fordham.

At the first meeting of the council, held 15th April, Councillor Buckland was unanimously re-elected chairman of the council; and at the first meetings of the several committees, Councillor Siddall was elected chairman of public works committee; Councillor Huddart, chairman of the finance committee; and Councillor Paul, chairman of the legislative committee.

## MEETINGS AND ATTENDANCE.

The following is the number of meetings held by the council and by the committees, each of which consist of the whole council:—

	Council, 17 Meetings.	Public Works Committee, 12 Meetings.	Finance Com- mittee, 12 Meetings.	Legislative Committee, 6 Meetings.
ATTENDANCE OF MEMBERS.				
His Worship the Chairman	15	15	12	6
Councillor Blair	15	17	14	6
Councillor Huddart	13	14	11	4
Councillor Jenkins	15	14	11	5
Councillor Paul	15	17	14	6
Councillor Siddall	16	18	15	5
Councillor J. Brown	14	15	11	6

## ASSESSMENT.

The rateable property within the municipality has been assessed for the present year at £31,661, and a rate of One shilling and sixpence in the pound has been struck.

## BYE-LAWS.

Bye-law 28, reducing the amount of rewards to water drawers at fires, and bye-law 29, for levying a rate of One shilling and sixpence in the pound, have been gazetted; and bye-law 31, for levying a toll on the road leading to the Prince Albert Bridge, has been sent to His Excellency for his assent.

S. V. BUCKLAND,  
Chairman.

WM. F. SAYERS,  
Town Clerk.

No. 1837

## DAYLESFORD MUNICIPALITY.

SIXTH Half-yearly Report of the Municipal Council of Daylesford, from the 27th day of April, 1862, to the 27th day of October, 1862.

The following elections have taken place during the half-year:—

30th May, 1862, James Herbert McGill, in room of Councillor Fullerton.

4th July, 1862, Miles Dixon Woodburn, in room of Councillor King.

18th October, 1862, James Henry Wheeler, in room of Councillor Jamison.

18th October, 1862, Benedix Hallenstein, in room of Councillor Scott.

18th October, 1862, David Guthrie Spence, in room of Councillor Knox.

18th October, 1862, George Henry Jamison, in room of Councillor McGill.

## MEETINGS OF COUNCIL AND ATTENDANCE OF MEMBERS.

There have been 28 meetings of council, attendance as follows:—

Councillor Knox, chairman	26
Councillor Millar	24
Councillor Jamison	18
Councillor Westwood	23
Councillor Scott	23
Councillor King	1
Councillor McGill, elected 30th May	9
Councillor Woodburn, elected 4th July	13
Councillor Wheeler, elected 18th October	1
Councillor Hallenstein, elected 18th October	1
Councillor Spence, elected 18th October	1

## APPLICATIONS AND MEMORIALS TO GOVERNMENT.

1. For the issue of a Crown grant for the water reserve, Vincent street.—Under consideration.

2. For the sum of £2000 for the construction of storm-water and sludge channels.—Under consideration.

3. For the proclamation of the road from Malmsbury to Daylesford a main road.—Promised.

4. The reservation of grant for Botanic Gardens.—Under consideration.

5. The establishment of a receipt and pay office.—Granted, and receiver and paymaster appointed.

6. That Daylesford be named as the district town, under the District Councils Act.—Under consideration.

7. To have the survey lines of Camp, Oxford, Queensberry, and Stanley streets extended from the south side of Stanbridge street to Sullivan street.

8. To the Postmaster, to have the receiving box, Vincent street, cleared twice daily, at half-past Twelve and half-past Five p.m.—Under consideration.

9. For the reservation of the site fixed upon by the council for a court house.—Under consideration.

J. P. WESTWOOD,  
Chairman.  
WM. GEO. HART,  
Town Clerk.

Half-yearly Statement of Receipts and Expenditure of the Municipal Council of Daylesford, for the Half-year ending the 27th October, 1862.

## RECEIPTS.

	£	s.	d.	£	s.	d.
Government grant-in-aid, 1st and 2nd						
instalments, year 1862-1863	816	0	0			
Rates collected	471	5	0			
Back rates	9	7	6			
Police fines	5	2	0			
Fees	6	5	0			
National Bank overdraft	1,259	1	1			
				2,567	0	7

## EXPENDITURE.

	£	s.	d.	£	s.	d.
Public works	746	18	6			
Water reserve, Vincent street expenses	101	2	6			
Printing and advertising	29	15	6			
Incidental expenses—						
Rent	13	0	0			
Petty cash	15	11	4			
Notice boards	3	10	0			
Commission on drafts	1	1	6			
Blanchard collecting names to memorial	6	16	0			
				39	18	10

Salaries—			
Town clerk	67	10	0
Town inspector	9	2	0
Town surveyor, one year	224	13	0
Solicitor	48	10	0

Interest on overdraft	349	15	0
National Bank overdraft, as per last statement	77	1	2
Balance on hand	1,201	14	7
	20	14	6
	2,567	0	7

Audited and found correct, this 14th day of November, 1862.

Z. N. CARLISLE,  
J. S. BROCKLEHURST,  
Auditors.

No. 1839



## LETTER FOR APPLICATION FOR MINERAL LEASE.

I, THE undersigned, hereby apply to the Commissioner of Crown Lands and Survey for Victoria for a Lease of Crown Lands for the purpose of mining for minerals or metals other than gold, the particulars of which land, and the mineral or metal intended to be mined for, are hereunder set forth; and I herewith deposit with the Warden of the Gold Field of Korong the sum of Five pounds to cover the expenses in respect of survey and preliminary expenses in respect of the lease hereby applied for; and I agree, if my application be investigated, that such last-named sum shall in all respects be held by such warden, subject to and may be appropriated by him under the terms of such regulations, and that upon the approval of this application I will execute a lease upon the basis therein stated, if the Governor shall think fit to grant the same.

Date—27th September, 1862.

Address—87, Bourke street west, Melbourne.

I have the honor to be, Sir,

Your obedient servant,

R. FORREST.

Name of applicant or applicants, and address, and style under which it is intended that the business shall be carried on.	Extent of ground applied for.	Whether ground applied for on or below, or both on and below, the surface, and how much in each case.	Name of mineral or metal proposed to be worked, and minimum number of men to be employed when commencing operations, also subsequently when in full work.	Amount of money proposed to be invested, and in what manner the land is to be worked.	(1.) Precise locality. (2.) Term for which lease is required. And (3.) Time of commencing operations.	General Remarks.
Richard Forrest ...	Acres. 50	...	(1.) Silver (2.) For the first three months ten men. (3.) Subsequently when in full work from fifty men upwards	£15,000 ...	(1.) Locality — The Argentine Reef, St. Arnaud (2.) Term — Thirty years. (3.) Immediately on grant of lease.	

No. 1764

## LETTER OF APPLICATION FOR MINERAL LEASE.

I, THE undersigned, hereby apply to the Commissioner of Crown Lands and Survey for Victoria for a Lease of Crown Lands for the purpose of mining for minerals or metals other than gold, the particulars of which land, and the mineral or metal intended to be mined for, are hereunder set forth; and I herewith deposit with the Warden of the Gold Field of Korong the sum of Five pounds to cover the expenses in respect of survey and for preliminary expenses in respect of the lease hereby applied for; and I agree, if my application be investigated, that such last-named sum shall in all respects be held by such warden, subject to and may be appropriated by him under the terms of such regulations, and that upon the approval of this application I will execute a lease upon the basis therein stated, if the Governor shall think fit to grant the same.

Date—27th September, 1862.

Address—37, Elizabeth street, Melbourne.

I have the honor to be, Sir,

Your obedient servant,

J. BISHOP.

Name of applicant or applicants, and address, and style under which it is intended that the business shall be carried on.	Extent of ground applied for.	Whether ground applied for on or below, or both on and below, the surface, and how much in each case.	Name of mineral or metal proposed to be worked, and minimum number of men to be employed when commencing operations, also subsequently when in full work.	Amount of money proposed to be invested, and in what manner the land is to be worked.	(1.) Precise locality. (2.) Term for which lease is required. And (3.) Time of commencing operations.	General Remarks.
J. Bishop ...	Acres. 50	...	(1.) Silver (2.) For the first three months ten men (3.) Subsequently when in full work from fifty men upwards	£15,000 ...	(1.) Locality — The Argentine Reef, St. Arnaud (2.) Term — Thirty years (3.) Immediately on grant of lease	

No. 1765

## LETTER OF APPLICATION FOR MINERAL LEASE.

I, THE undersigned, hereby apply to the Honorable the President of the Board of Lands and Works for a Lease of Crown Lands for the purpose of mining for minerals or metals other than gold, the particulars of which land, and the mineral or metal intended to be mined for, are hereunder set forth; and I herewith deposit with the Commissioner of Crown Lands the sum of Five pounds to cover the cost of survey and for preliminary expenses in respect of the lease hereby applied for, and also the further sum of Five pounds as required by the Mining Leases Regulations; and I agree, if my application be investigated, that such last-named sum shall in all respects be held by such commissioner or warden, subject to and may be appropriated by him under the terms of such regulations, and that upon the approval of this application I will execute a lease upon the basis therein stated, if the Governor shall think fit to grant the same.

Heathcote, 15th October, 1862.

I have the honor to be, Sir,

Your obedient servant,

THOMAS KENNY.

Name of applicant or applicants, and address, and style under which it is intended that the business shall be carried on.	Extent of ground applied for.	Whether ground applied for on or below, or both on and below, the surface, and how much in each case.	Name of mineral or metal proposed to be worked, and minimum number of men to be employed when commencing operations, also subsequently when in full work.	Amount of money proposed to be invested, and in what manner the land is to be worked.	(1.) Precise locality. (2.) Term for which lease is required. And (3.) Time of commencing operations.	General Remarks.
Thomas Kenny, Melbourne. Kenny and Co.	Acres. 2½	Both	(1.) Antimony or other minerals (2.) For the first six months four men (3.) Subsequently when in full work six men	£500. On ordinary mining principles	(1.) Locality—North of Fitzgerald and Hill's fifty-acre application (2.) Term—Fifteen years (3.) Time of commencing operations—15th December, 1862, or earlier	None.

## LETTER OF APPLICATION FOR MINERAL LEASE.

I, THE undersigned, hereby apply to the Commissioner of Crown Lands and Survey for Victoria for a Lease of Crown Lands for the purpose of mining for minerals or metals other than gold, the particulars of which land, and the mineral or metal intended to be mined for, are hereunder set forth; and I herewith deposit with the Warden of the Gold Field of Korong the sum of Five pounds to cover expenses in respect of survey and preliminary expenses in respect of the lease hereby applied for; and I agree, if my application be investigated, that such last-named sum shall in all respects be held by such warden, subject to and may be appropriated by him under the terms of such regulations, and that upon the approval of this application I will execute a lease upon the basis therein stated, if the Governor shall think fit to grant the same.

Date—27th September, 1862.

Address—154, Bourke street west, Melbourne.

I have the honor to be, Sir,

Your obedient servant,

J. F. DOW.

Name of applicant or applicants, and address, and style under which it is intended that the business shall be carried on.	Extent of ground applied for.	Whether ground applied for on or below, or both on and below, the surface, and how much in each case.	Name of mineral or metal proposed to be worked, and minimum number of men to be employed when commencing operations, also subsequently when in full work.	Amount of money proposed to be invested, and in what manner the land is to be worked.	(1.) Precise locality. (2.) Term for which lease is required. And (3.) Time of commencing operations.	General Remarks.
James Foot Dow ...	Acres. 50	...	(1.) Silver (2.) For the first three months ten men (3.) Subsequently when in full work from fifty men upwards	£15,000 ...	(1.) Locality—The Argentine Reef, St. Arnaud. (2.) Term — Thirty years. (3.) Immediately on grant of lease.	

No. 1766

## LETTER OF APPLICATION FOR MINERAL LEASE.

I, THE undersigned, hereby apply to the Honorable the President of the Board of Lands and Works for a lease of Crown Lands for the purpose of mining for minerals or metals other than gold, the particulars of which land, and the mineral or metal intended to be mined for, are hereunder set forth; and I herewith deposit with the Commissioner of Crown Lands the sum of Five pounds to cover the charges of survey and for preliminary expenses in respect of the lease hereby applied for, and also the further sum of Five pounds as required by the Mining Leases Regulations; and I agree, if my application be investigated, that such last-named sum shall in all respects be held by such commissioner or warden, subject to and may be appropriated by him under the terms of such regulations, and that upon the approval of this application I will execute a lease upon the basis therein stated, if the Governor shall think fit to grant the same.

Heathcote, 15th October, 1862.

I have the honor to be, Sir,

Your obedient servant,

THOMAS KENNY.

Name of applicant or applicants, and address, and style under which it is intended that the business shall be carried on.	Extent of ground applied for.	Whether ground applied for on or below, or both on and below, the surface, and how much in each case.	Name of mineral or metal proposed to be worked, and minimum number of men to be employed when commencing operations, also subsequently when in full work.	Amount of money proposed to be invested, and in what manner the land is to be worked.	(1.) Precise locality. (2.) Term for which lease is required. And (3.) Time of commencing operations.	General Remarks.
Thomas Kenny, Melbourne Kenny and Co.	Acres. 2½	Both	(1.) Antimony or other mineral (2.) For the first six months four men (3.) Subsequently when in full work six men	£500. On ordinary mining principles	(1.) Locality—Known as Jones and Sims' claim, Lower Costerfield. (2.) Term — Fifteen years (3.) Time of commencing operations—15th December, 1862, or earlier	None.

No. 1786

## LETTER OF APPLICATION FOR MINERAL LEASE.

I, THE undersigned, hereby apply to the Honorable the Minister of Mines for a Lease of Crown Lands for the purpose of mining for minerals or metals other than gold, the particulars of which land, and the minerals or metal intended to be mined for, are hereunder set forth; and I herewith deposit with the Commissioner of Crown Lands, Heathcote, the sum of Five pounds to cover the charges of survey and for preliminary expenses in respect of the lease hereby applied for, and also the further sum of Five pounds as required by the Mining Leases Regulations; and I agree, if my application be investigated, that such last-named sum shall in all respects be held by such commissioner or warden, subject to and may be appropriated by him under the terms of such regulations, and that upon the approval of this application I will execute a lease upon the basis therein stated, if the Governor shall see fit to grant the same.

Heathcote, 15th October, 1862.

I have the honor to be, Sir,

Your obedient servant,

THOMAS KENNY.

Name of applicant or applicants, and address, and style under which it is intended that the business shall be carried on.	Extent of ground applied for.	Whether ground applied for on or below, or both on and below, the surface, and how much in each case.	Name of mineral or metal proposed to be worked, and minimum number of men to be employed when commencing operations, also subsequently when in full work.	Amount of money proposed to be invested, and in what manner the land is to be worked.	(1.) Precise locality. (2.) Term for which lease is required. And (3.) Time of commencing operations.	General Remarks.
Thomas Kenny, Melbourne Kenny and Co.	Acres. 2½	Both	(1.) Antimony or other mineral (2.) For the first six months four men (3.) Subsequently when in full work six men	£500. On ordinary mining principles	(1.) Locality—Known as John Stewart's claim, Lower Costerfield. (2.) Term — Fifteen years (3.) Time of commencing operations—15th December, 1862, or earlier	None.

No. 1784

## LETTER OF APPLICATION FOR MINERAL LEASE.

I, THE undersigned, hereby apply to the Honorable the President of the Board of Land and Works for a Lease of Crown Lands for the purpose of mining for minerals or metals other than gold, the particulars of which land, and the minerals or metal intended to be mined for, are hereunder set forth; and I herewith deposit with the Commissioner of Crown Lands the sum of Five pounds to cover the charges of survey and for preliminary expenses in respect of the lease hereby applied for, and also the further sum of Five pounds as required by the Mining Leases Regulations; and I agree, if my application be investigated, that such last-named sum shall in all respects be held by such commissioner or warden, subject to and may be appropriated by him under the terms of such regulations, and that upon the approval of this application I will execute a lease upon the basis therein stated, if the Governor shall think fit to grant the same.

I have the honor to be, Sir,  
Your obedient servant,  
THOMAS KENNY.

Heathcote, 15th October, 1862.

Name of applicant or applicants, and address, and style under which it is intended that the business shall be carried on.	Extent of ground applied for.	Whether ground applied for on or below, or both on and below, the surface, and how much in each case.	Name of mineral or metal proposed to be worked, and minimum number of men to be employed when commencing operations, also subsequently when in full work.	Amount of money proposed to be invested, and in what manner the land is to be worked.	(1.) Precise locality. (2.) Term for which lease is required. And (3.) Time of commencing operations.	General Remarks.
John McNichol, Donald McGillvary, John Ferguson, Thos. Kenny, "Kenny and Co.," at Heathcote	Acres. 6½	Both	(1.) Antimony or other mineral (2.) For the first six months four men (3.) Subsequently when in full work six men	£500. On ordinary mining principles	(1.) Locality—North of Prospecting Claim, Lower Costerfield, known as McDonald and Ferguson's. (2.) Term—Fifteen years. (3.) Time of commencing operations—15th December, 1862, or earlier.	

No. 1782

## LETTER OF APPLICATION FOR MINERAL LEASE.

WE, the undersigned, hereby apply to the Commissioner of Crown Lands for a Lease of Crown Lands for the purpose of mining for minerals or metals other than gold, the particulars of which land, and the mineral or metal intended to be mined for, are hereunder set forth; and we herewith deposit with the Commissioner of Crown Lands at Steiglitz the sum of Ten pounds to cover the charges of survey and for preliminary expenses in respect of the lease hereby applied for, and also the further sum of Five pounds as required by the Mining Leases Regulations; and we agree, if our application be investigated, that such last-named sum shall in all respects be held by such commissioner or warden, subject to and may be appropriated by him under the terms of such regulations, and that upon the approval of this application we will execute a lease upon the basis therein stated, if the Governor shall think fit to grant the same.

We have the honor to be, Sir,  
Your obedient servants,  
EVAN ROWLANDS,  
THEOPHILUS WILLIAMS.

Date—1st November, 1862.  
Address—Ballaarat.

Name of applicant or applicants, and address, and style under which it is intended that the business shall be carried on.	Extent of ground applied for.	Whether ground applied for on or below, or both on and below, the surface, and how much in each case.	Name of mineral or metal proposed to be worked, and minimum number of men to be employed when commencing operations, also subsequently when in full work.	Amount of money proposed to be invested, and in what manner the land is to be worked.	(1.) Precise locality. (2.) Term for which lease is required. (3.) Time of commencing operations.	General Remarks.
Evan Rowlands, Theophilus Williams, and Others Moorabool Slate Company	Acres. 150	Both on and below the surface	(1.) For the first three months five men (2.) Subsequently when in full work fifty men at least Slate	£10,000. Open cuttings	(1.) Locality—Moorabool, near Meredith. (2.) Term—Thirty years. (3.) Time of commencing operations—Immediately.	

No. 1807

## LETTER OF APPLICATION FOR MINERAL LEASE.

I, THE undersigned, hereby apply to the Honorable the Mining Minister for a Lease of Crown Lands for the purpose of mining for minerals or metals other than gold, the particulars of which land, and the mineral or metal intended to be mined for, are hereunder set forth; and I herewith deposit with the District Commissioner (C. Warburton Carr, Esq., at St. Andrew's) of Crown Lands the sum of Thirty-two pounds to cover the charges of survey and for preliminary expenses in respect of the lease hereby applied for, and also the further sum of Five pounds as required by the Mining Leases Regulations; and I agree, if my application be investigated, that such last-named sum shall in all respects be held by such commissioner, subject to and may be appropriated by him under the terms of such regulations, and that upon the approval of this application I will execute a lease upon the basis therein stated, if the Governor shall think fit to grant the same.

I have the honor to be, Sir,  
Your obedient servant,  
WILLIAM HICKINBOTHAM.

Date—28th October, 1862.  
Address—Waterloo street, St. Kilda.

Name of applicant or applicants, and address, and style under which it is intended that the business shall be carried on.	Extent of ground applied for.	Whether ground applied for on or below, or both on and below, the surface, and how much in each case.	Name of mineral or metal proposed to be worked, and minimum number of men to be employed when commencing operations, also subsequently when in full work.	Amount of money proposed to be invested, and in what manner the land is to be worked.	(1.) Precise locality. (2.) Term for which lease is required. And (3.) Time of commencing operations.	General Remarks.
William Hickinbotham, Waterloo street, St. Kilda	Acres. 640	640 acres. Required both on and below the surface	(1.) For the first six months twenty men (2.) Subsequently when in full work fifty men For coal	£10,000. Bysinking and driving for coal	(1.) Locality—Griffith's Point, Mornington county. (2.) Term—Thirty years. (3.) Time of commencing operations—Immediately.	

No. 1806

## LETTER OF APPLICATION FOR MINERAL LEASE.

I, THE undersigned, hereby apply to the Commissioner of Crown Lands and Survey for Victoria for a Lease of Crown Lands for the purpose of mining for minerals or metals other than gold, the particulars of which land, and the mineral or metal intended to be mined for, are hereunder set forth; and I herewith deposit with the Warden of the Gold Field of Korong the sum of Five pounds to cover expenses in respect of survey and preliminary expenses in respect of the lease hereby applied for; and I agree, if my application be investigated, that such last-named sum shall in all respects be held by such warden, subject to and may be appropriated by him under the terms of such regulations, and that upon the approval of this application I will execute a lease upon the basis therein stated, if the Governor shall think fit to grant the same.

I have the honor to be, Sir,

Your obedient servant,

WILLIAM BEAULIERC OTWAY

Address—St. Arnaud Hotel, St. Arnaud.

Date—27th September, 1862.

Name of applicant or applicants, and address, and style under which it is intended that the business shall be carried on.	Extent of ground applied for.	Whether ground applied for on or below, or both on and below the surface, and how much in each case.	Name of mineral or metal proposed to be worked, and minimum number of men to be employed when commencing operations, also subsequently when in full work.	Amount of money proposed to be invested, and in what manner the land is to be worked.	(1.) Precise locality. (2.) Term for which lease is required. And (3.) Time of commencing operations.	General Remarks.
William Beaulierc Otway	Acres. 50	...	(1.) Silver (2.) For the first three months ten men (3.) Subsequently when in full work from fifty men upwards	£15,000 ...	(1.) Locality — The Argentine Reef, St. Arnaud. (2.) Term — Thirty years. (3.) Immediately on grant of lease.	

No. 1768

## LETTER OF APPLICATION FOR MINERAL LEASE.

I, THE undersigned, hereby apply to the Honorable the President of the Board of Lands and Survey for a Lease of Crown Lands for the purpose of mining for minerals or metals other than gold, the particulars of which land, and the mineral or metal intended to be mined for, are hereunder set forth; and I herewith deposit with the Commissioner of Crown Lands the sum of Five pounds to cover the charges of survey and for preliminary expenses in respect of the lease hereby applied for, and also the further sum of Five pounds as required by the Mining Leases Regulations; and I agree, if my application be investigated, that such last-named sum shall in all respects be held by such warden, subject to and may be appropriated by him under the terms of such regulations, and that upon the approval of this application I will execute a lease upon the basis therein stated, if the Governor shall think fit to grant the same.

I have the honor to be, Sir,

Your obedient servant,

THOMAS KENNY.

Heathcote, 15th October, 1862.

Name of applicant or applicants, and address, and style under which it is intended that the business shall be carried on.	Extent of ground applied for.	Whether ground applied for on or below, or both on and below the surface, and how much in each case.	Name of mineral or metal proposed to be worked, and minimum number of men to be employed when commencing operations, also subsequently when in full work.	Amount of money proposed to be invested, and in what manner the land is to be worked.	(1.) Precise locality. (2.) Term for which lease is required. And (3.) Time of commencing operations.	General Remarks.
Thomas Kenny, Melbourne Kenny and Co.	Acres. 8	Both	(1.) Antimony or other mineral (2.) For the first six months four men (3.) Subsequently when in full work six men	£700. On ordinary mining principles	(1.) Locality—Bounded on the east by Murray's and a miner's right claims, then west along McDougall and McIntyre's application for a lease, then advancing north, then west to a peg on the track, then south and east to Murray's S.W. peg. The whole embracing the ground of Fletcher's business license ground and the claim held by me under miners' rights (2.) Term—Fifteen years (3.) Time of commencing operations—15th December, 1862, or earlier	None.

No. 1769

## LETTER OF APPLICATION FOR MINERAL LEASE.

I, THE undersigned, hereby apply to the Commissioner of Crown Lands and Survey for Victoria for a Lease of Crown Lands for the purpose of mining for minerals or metals other than gold, the particulars of which land, and the mineral or metal intended to be mined for, are hereunder set forth; and I herewith deposit with the Warden of the gold field of Korong the sum of Five pounds to cover survey and preliminary expenses in respect of the lease hereby applied for; and I agree, if my application be investigated, that such last-named sum shall in all respects be held by such warden, subject to and may be appropriated by him under the terms of such regulations, and that upon the approval of this application I will execute a lease upon the basis therein stated, if the Governor shall think fit to grant the same.

I have the honor to be, Sir,

Your obedient servant,

A. H. LOUIS.

Date—27th September, 1862.

Address—17, Temple Court, Melbourne.

Name, of applicant or applicants, and address, and style under which it is intended that the business shall be carried on.	Extent of ground applied for.	Whether ground applied for on or below, or both on and below the surface, and how much in each case.	Name of mineral or metal proposed to be worked, and minimum number of men to be employed when commencing operations, also subsequently when in full work.	Amount of money proposed to be invested, and in what manner the land is to be worked.	(1.) Precise locality. (2.) Term for which lease is required. And (3.) Time of commencing operations.	General Remarks.
Alfred Hyman Louis	Acres. 50	...	(1.) Silver (2.) For the first three months ten men (3.) Subsequently when in full work from fifty men upwards	£15,000 ...	(1.) Locality—The Argentine Reef, St. Arnaud. (2.) Term—30 years. (3.) Immediately on grant of lease.	

No. 1767

# THE NATIONAL BANK OF AUSTRALASIA.

NOTICE is hereby given that a Special General Meeting of the Shareholders of and in the National Bank of Australasia is called, and will be held at the Head Office of the Company, Collins street, in the city of Melbourne, on Monday, the 15th day of December, 1862, at Eleven o'clock in the forenoon, for the purpose of passing a Resolution restoring the losses written off from the Capital of the Company at the Special General Meeting of the Shareholders held on the 3rd day of December, 1860.

A. CUNNINGHAM,  
Manager.

Head Office,  
Melbourne, 17th November, 1862.

No. 1896

A BILL, to be intituled, *An Act for the better enabling the Assignees of the Insolvent Estate of the Provident Institute of Victoria to collect and administer the same for the benefit of the creditors of such company, and to vest the said estate in the said assignees, with power to sell and give discharges for moneys received by them, and for other purposes*, the short title of which is, *Provident Institute Estate Act*.—Notice is hereby given that application is intended to be made, in the present session of the Parliament of Victoria, for leave to bring in a Bill for the better enabling the assignees of the estate of the company known as the Provident Institute of Victoria to collect and administer the same for the benefit of the creditors of such company, and for that purpose effectually to vest the said estate in the said assignees or their successors, with power to sell the same, and to give discharges for all moneys received by them, and to vest in the said assignees the right to sue for and recover all debts and choses of action belonging to the said company, and which at the date of the order for the sequestration of the estate of the said Provident Institute was vested in the said John Greenlaw Foxton and John Porter, or any other trustee or trustees for the said company. And notice is also given that copies of the said intended Bill have been already deposited with the Clerk of the Assembly.

Dated this fourteenth day of November, 1862.

A. W. SMALE,  
Agent for the Bill.

BRONCKHORST, SMALE, AND DUERDIN,  
105, Collins street west, Melbourne.

No. 1906

## PATENT FOR IMPROVEMENTS IN THE MODE OF RAISING OR FLOATING SUNKEN SHIPS OR VESSELS.

THIS is to notify that Daniel Tallerman, of Melbourne gentleman, did, on the twenty-second day of May, 1862 deposit at the office of the Chief Secretary, in Melbourne, a specification, or instrument in writing, under his hand and seal, particularly describing and ascertaining the nature of the said invention, and in what manner the same is to be performed; and that by reason of such deposit the said invention is protected and secured to him exclusively for the term of six calendar months thence next ensuing. And I do further notify that the said Daniel Tallerman has given notice, in writing, at my chambers, of his intention to proceed with his application for letters patent for the said invention, and that I have appointed Tuesday, the twenty-fifth day of November next, at Eleven o'clock in the forenoon, at my chambers, to hear and consider the said application and all objections thereto; and I do hereby require all persons having an interest in opposing the grant of such letters patent, to leave before that day, at my chambers in Melbourne, particulars in writing of their objections to the said application, otherwise they will be precluded from urging the same.

Given under my hand this twenty-fourth day of October, One thousand eight hundred and sixty-two.

R. D. IRELAND,  
Attorney General.  
Crown Law Offices,  
192, Collins street east.

No. 1895

## HEATHCOTE AND WARANGA DISTRICT ROAD BOARD.

To WILLIAM WILLOBY, Esq., P.M., Heathcote.

SIR,—We, the undersigned landholders and householders residing in the Heathcote and Waranga Road District, do hereby request you to convene a Meeting of Landholders and Householdholders of the abovenamed district, to transact the following business:—

1. To receive the annual statement of receipts and expenditure.
2. To appoint auditors.
3. To elect members to form a board for the ensuing year.
4. To fix a rate of assessment for the ensuing year, and carry out the provisions of 16 Victoria No. 40 and 17 Victoria No. 29.

Landholders.	Householders.
Charles Robinson	James Routledge
Thomas Cocks	Henry Branscombe
Mark Hays	James Maiden
G. B. Shakspeare	William Routledge
William Duncan	John Jones
James Hays	J. B. Morris

In compliance with the foregoing requisition, I hereby convene a Meeting of the Landholders and Householdholders of the Heathcote and Waranga Road District, to be held at the Heathcote Hotel, on Tuesday, the 22nd day of December next, at Twelve o'clock noon.

WILLIAM WILLOBY, P.M.  
Heathcote, 31st October, 1862. No. 1821  
No. 134.—NOVEMBER 18, 1862.—10.

## REDAN GOLD MINING COMPANY (LIMITED).

WE, the undersigned, being a majority in number and value of the shareholders of the Redan Gold Mining Company, Bunker's Hill, do hereby consent that the said company be registered under the Mining Partnerships Limited Liability Act, 1860.

Dated at Ballaarat, this 30th September, 1862.

James Law, Thomas Retchford, Joseph Rowell, James Bradshaw, John Douglas, Joseph Copeland, Robert Durie, Henry Copeland, Griffin Wiles, Thomas W. Lloyd.

I, THE undersigned Alfred Sayers, do hereby make application to register the Redan Gold Mining Company, alluvial, under the provisions of the Mining Partnerships Limited Liability Act, 1860; and I do solemnly and sincerely declare that the following statement is, to the best of my belief and knowledge, true in every particular, namely:—

1. The name and style of the company is "The Redan Gold Mining Company (limited)."
2. The place of operations is at Bunker's Hill, Ballaarat.
3. The nominal capital of the company is Fourteen hundred and forty pounds, in forty-eight shares of Thirty pounds each.
4. The amount already paid up is Two hundred and eighty-eight pounds.
5. The name of the manager is Alfred Sayers.
6. The office of the company is at the Mechanics' Institute Chambers, Sturt street, Ballaarat.
7. The names and several residences of the shareholders, and the number of shares held by each at this date, are as follows:—

Name and Residence.	No. of Shares.
Joseph Copeland, Cardigan	2
Thomas Retchford, Ballaarat	2
Thomas Laycock, Ballaarat	2
James Law, Ballaarat	2
John Hillman, Ballaarat	2
Robert Durie, Ballaarat	4
Robert Ditchburn, Ballaarat	2
John Douglas, Ballaarat	2
James Bradshaw, Ballaarat	2
Joseph Rowell, Ballaarat	2
Thomas W. Lloyd, Cardigan	2
George Clendinning, Ballaarat	6
Henry Copeland, Cardigan	2
Griffin Wiles, Clunes	4
Thomas M. Stewart, Ballaarat	4
A. Sayers, as manager, in trust for the company	48

A. SAYERS,  
Manager.

Witness to signature—

O. R. BRADBURY.

Dated at Ballaarat, this 13th November, 1862.

No. 1902

## GAUNTLET GOLD MINING COMPANY.

I, THE undersigned David Matthew Kirk, make application to register the Gauntlet Gold Mining Company, under the provisions of the Mining Partnerships Limited Liability Act, 1860; and I do solemnly and sincerely declare that the following statement is, to the best of my belief and knowledge, true in every particular, namely:—

1. The name and style of the company is "The Gauntlet Gold Mining Company (limited)."
2. The place of operations is at Scarsdale.
3. The nominal capital of the company is One thousand eight hundred and seventy-five pounds sterling, in seventy-five shares of Twenty-five pounds each.
4. The amount paid up is Forty pounds.
5. The name of the manager is David Matthew Kirk.
6. The office of the company is at Scarsdale.
7. The names and several residences of the shareholders, and the number of shares held by each at this date, are as follows:—

Name and Residence.	No. of Shares.
Richard Rogers, Scarsdale	18
Thomas Trimby, Scarsdale	6
David Matthew Kirk, Scarsdale	6
William Bailey, Scarsdale	3
James Carnegie, Scarsdale	3
William Warne, Scarsdale	3
William Wates, Scarsdale	3
William Rolland, Scarsdale	3
Charles Dack, Scarsdale	3
Henry Laity, Scarsdale	3
Giles Bailey, Scarsdale	3
John Greenworth, Scarsdale	3
John Walter Walton, Scarsdale	3
John Worthington, Scarsdale	3
Peter Charles Irvine, Scarsdale	3
Charles Bowers, Scarsdale	3
Charles S. Gilbert, Scarsdale	3
George Spikens, Brown's	3

75

Dated this 5th day of November, 1862.

DAVID MATTHEW KIRK.

Witness—

GEORGE P. WOOD.

No. 1905

## YANDOIT AND FRANKLIN ROAD DISTRICT.

NOTICE is hereby given that a map and survey plan, describing the exact course and bearings of, and the measurements required for, a road from Spring Creek to the Dry Diggings, Hepburn, in the county of Talbot, proposed to be made by the Yandoit and Franklin District Road Board, together with a description of the lands through which the same is proposed to pass, and the names of the owners or occupiers thereof, so far as known, and also an estimate of the expense of said work, have been deposited at the Public Lands Office, the particulars of which are as follows:—

## REFERENCE TO PROPOSED LINE OF ROAD.

	Description.	Length.	Bearings.	Rate of Incline.
A	From south-west angle of section 1, building allotments, Spring Creek, to Telegraph road, near Dry Diggings, Hepburn	12' 38	N. E. 47° 47'	1 in 10½
B	"	6' 71	16° 28'	1 in 8
C	"	6' 48	25° 30'	1 in 13
D	"	15' 21	77° 51'	1 in 18
E	"	21' 61	72° 18'	1 in 18
F	"	16' 04	77° 30'	1 in 5½
G	"	27' 11	46° 15'	1 in 23

The estimated cost of said work is £1200.

All persons affected by the proposed road are requested to set forth in writing, addressed to the Chairman of the Yandoit and Franklin Road Board, Hepburn, within forty days from the first publication of this notice, any well-grounded objections that they may have to the said road, failing which they will be precluded from making any such objections, or claiming any compensation whatever.

Dated at Hepburn, 12th November, 1862.

JOHN BURTON,

No. 1903 Chairman of the Yandoit and Franklin Road Board.

## SOUTH GRENVILLE GOLD MINING COMPANY.

MEMORIAL OF THE SOUTH GRENVILLE GOLD MINING COMPANY (LIMITED), DURHAM LEAD.

I, THE undersigned William Hocking, hereby make application to register the South Grenville Gold Mining Company, under the provisions of the Mining Partnerships Limited Liability Act, 1860; and I do solemnly and sincerely declare that the following statement is, to the best of my belief, true in every particular:—

1. The name and style of the company is "The South Grenville Gold Mining Company (limited)."
2. The place of operations of the company is near Hardie's Hill, Durham Lead, near Buninyong, in the Mining District of Ballaarat.
3. The nominal capital of the company is Eight thousand pounds, divided into four hundred shares of Twenty pounds each.
4. The amount already paid up is Forty pounds.
5. The name of the manager is William Hocking.
6. The office of the company is at the residence of the manager, Leigh, near Hardie's Hill, Durham Lead, aforesaid.
7. The names and several residences of the shareholders, and the number of shares held by each at this date, are as follows:—

Name and Residence.	No. of Shares.
Robert Ormrod, Ballaarat	32
Robert Critchley, Ballaarat	40
Thomas Blackett, Ballaarat	32
James Bickell, Ballaarat	40
Philip Gay, Ballaarat	40
Joseph Diamond, Ballaarat	40
William Hocking, Durham Lead	32
Robert Maisey, Durham Lead	32
John Bastyan, Durham Lead	40
Robert Wilson, Durham Lead	40
Edward Jordan, Ballaarat	8
Andrew Crawford, Durham Lead	8
Isaac Robottom, Buninyong	8
Moses Fulcher, Ballaarat	8
	400

Dated this thirteenth day of November, 1862.

WILLIAM HOCKING,  
Manager.

Witness—  
EDWARD HEADLEY. No. 1901

## DISSOLUTION OF PARTNERSHIP.

THE partnership hitherto existing between John Wright and James Wood, under the style of "Wright, Wood and Co.," storekeepers, Maldon, has this day been dissolved by mutual consent.

The business will in future be carried on by James Wood, under the style of "James Wood and Co.," who will pay and receive all debts due by and to the late firm.

Witness to the signature of John Wright—  
F. CHAPMAN. JOHN WRIGHT,

Witness to the signature of James Wood—  
W. P. SMITH, of Maldon. JAMES WOOD.  
Maldon, 7th November, 1862. No. 1900

## APPLICATION FOR LEASE FOR NOVEL INDUSTRIES.

I HEREBY give notice, in accordance with the 47th clause of *The Land Act, 1862*, that I have made application to the Board of Land and Works, in the form prescribed by the Governor in Council, for a lease of the lands hereinafter mentioned, viz.:—

Applicant—Bennet Perry, Talbot.

County—Talbot.

Parish—Lexton.

Description—Thirty acres: Commencing at the south-east angle of allotment 202, parish of Lexton, and bounded on the south by a roadway one chain wide; thence west twenty-five chains; thence north twelve chains; thence east twenty-five chains; thence south twelve chains to the place of beginning.

Purpose—Vines and tobacco.

Proposed period of lease—Thirty years.

No. 1719

BENNET PERRY.

## TWO POUNDS REWARD.

LOST, a bay horse, star on forehead, brand SS near shoulder, writing MA off shoulder. £2 reward to any party that will give such information to S. Searl, baker, Bellarine, as will lead to his recovering said horse. No. 1845

## FIVE POUNDS REWARD.

LOST or stolen, the following cattle:—

- 1 light strawberry cow, branded DWM near rump
  - 2 light strawberry heifers, branded WD near rump
  - 1 white heifer, WD near rump
  - 1 red steer, star on forehead, half of tail white, WD near rump
  - 1 light strawberry calf, red muzzle, WD near rump
  - 1 spotted cow, off ear split, brand not known
- If stolen the owner will give a reward of £5, if strayed £2. Wm. McDonald, Junction, Mount Misery, near Smythesdale. No. 1904

## THREE POUNDS REWARD.

LOST from Green's Creek, Wimmera, a black mare, heavy draught, hind feet white, no visible brands. Any person bringing same to Mr. Proctor, Reefs, Pleasant Creek, will receive the above reward. No. 1897

## THREE POUNDS REWARD.

LOST from Commissioner's Hill, a bay mare, long tail, branded M() near shoulder, little white on back and near side. £3 reward if stolen on conviction of thief, or £1 if strayed. Apply to George Cook, dairyman, or Mr. Sadler, Bull and Mouth Hotel, Ararat. No. 1898

## NOTICE.

STRAYED into my paddock, a black mare, branded HP near shoulder. If not claimed, she will be sold within one month from this date, to defray expenses.

14th November, 1862.

J. S. ADAMS,  
Balla Balla.  
No. 1893.

## TWO POUNDS REWARD.

STRAYED from the Gardiner Hotel, Malvern, a bay horse, B near shoulder and cheek, star and stripe. No. 1894

## TWO POUNDS REWARD.

LOST or stolen from the Adelaide Lead, about the 6th October, a bay mare, branded tL off shoulder, HN near shoulder, hind feet white. For information address A. Lindsay, Maryborough. No. 1825

## Impoundings.

BALLAARAT.—Impounded at Ballaarat, 12th November, 1862, by Mr. P. McQueen.—Trespass 8s.

1929. Brindle and white heifer, blotch near ribs

By Mr. J. Cromie.—Trespass 6d. each.

1932. Fleabitten grey draught horse, collar and saddle marked, like ICs off neck, J near shoulder

1933. White or light grey horse, collar and saddle marked, YZ near hip, AB off rump, WL off neck

If not claimed and expenses paid, to be sold on 17th December, 1862.

G. JOHNSTON,  
Poundkeeper.

BALLAARAT.—Impounded at Ballaarat, 14th November, 1862, by W. Craigmile, for Mr. John McDonald.—Damages 2s.

1934. White bull, black ears and nose, snail horns, small cut in near ear, no visible brand

If not claimed and expenses paid, to be sold on 17th December, 1862.

G. JOHNSTON,  
Poundkeeper.

**BELVOIR.**—Impounded at Belvoir, 13th November, 1862, by T. P. Connors.

321. Dark chesnut mare, small star, long switch tail, saddle marked,  $\text{HIS}$  near shoulder  
 322. Bay mare, black points, long tail, collar marked, lump under saddle,  $\text{8}$  near neck,  $\text{RO}$  near shoulder,  $\text{GMC}$  near thigh  
 333. Brown yearling colt, star, small strip, fore feet and off hind foot white,  $\text{AH}$  conjoined off shoulder  
 334. Roan mare, long switch tail, saddle marked,  $\text{IC}$  off shoulder  
 335. Chesnut horse, blind off eye, switch tail,  $\text{JR}$  near shoulder,  $\text{ML}$  conjoined  
 PR off shoulder  
 337. Chesnut mare, bald face, near hind foot white,  $\text{JR}$  near shoulder,  $\text{F}$  off shoulder  
 338. Bay mare, star, same brands  
 339. Brown filly, star, long tail, hipped near side,  $\text{F}$  off shoulder  
 340. Chesnut mare, stripes, switch tail, shod, saddle marked, like  $\text{U}$  or  $\text{JD}$  scar and  $\text{E}$  under off shoulder (the  $\text{J}$  to right)  
 If not claimed and expenses paid, to be sold on 17th December, 1862.

HENRY McILLREE,  
Poundkeeper.

15/

**BULLOCK CREEK.**—Impounded at Bullock Creek, 11th November, 1862, by Donald Campbell, Esq.—Trespass 1s.

445. Black horse, near hind fetlock white, star, off fore fetlock enlarged,  $\text{2}$  over  $\text{9}$  over  $\text{JK}$  over  $\text{8}$  near shoulder,  $\text{JK}$  near ribs,  $\text{8}$  near thigh  
 On 12th November, by William Fenton, Esq.—Damages £10 on entire colt No. 446, trespass 1s. per head on the remainder.  
 446. Bay entire colt; small star, no visible brand  
 447. Bay mare, near hind fetlock and off hind coronet white,  $\text{47}$  over blotch in a circle near shoulder,  $\text{G}$  near cheek  
 448. Brown filly, few white hairs in forehead,  $\text{G}$  near cheek, like  $\text{S}$  near shoulder  
 449. Dark grey filly,  $\text{G}$  near cheek  
 450. Chesnut horse,  $\text{G}$  near cheek,  $\text{DN}$  near shoulder,  $\text{4}$  near neck,  $\text{JP}$  conjoined off shoulder  
 451. Black horse, star, hind fetlocks white, like  $\text{WC}$  over blotch near shoulder  
 On 13th November, by Thomas Robertson, Esq.

452. Bay horse, star,  $\text{Z}$  near shoulder,  $\text{EC}$  off ribs  
 453. Bay mare, piece of rope round neck,  $\text{W}$  in circle near shoulder,  $\text{HH}$  off shoulder,  $\text{Q}$  off neck  
 454. Black mare, small star,  $\text{PR}$  near shoulder, square topped  $\text{3}$  near saddle  
 455. Bay mare,  $\text{C}$  near shoulder,  $\text{JL}$  near neck  
 456. Bay horse,  $\text{JF}$  near shoulder,  $\text{TL}$  off shoulder  
 If not claimed and expenses paid, to be sold on 17th December, 1862.

19/6

JOHN W. GOWER,  
Poundkeeper.

**CARISBROOK.**—Impounded at Carisbrook, 12th November, 1862.—Damages 20s. each.

- 1 bay mare, like  $\text{G}$  in circle over  $\text{J}$  near shoulder  
 1 bay mare, like  $\text{WP}$  or  $\text{WR}$  conjoined over  $\text{K}$  and like  $\text{R}$  below near shoulder  
 1 dark brown or black mare, blind, like  $\text{JC}$  over  $\text{H}$  near shoulder  
 On same day.—Damages 40s. each.  
 1 white bull, like  $\text{JH}$  near rump  
 1 white and red or brown bull, like  $\text{J}$  near rump

- On 14th November.—Trespass 1s. 6d. each.  
 1 light strawberry bullock, swallow tail near ear,  $\text{HR}$  near ribs (the  $\text{HR}$  conjoined),  $\text{H}$  near rump,  $\text{J}$  near shoulder, red loins  
 1 strawberry bullock, bell on,  $\text{J}$  near shoulder,  $\text{W}$  near rump, like  $\text{NW}$  near horn, swallow tail near ear  
 1 blue and white bullock,  $\text{Q}$  off ribs, in circle near ribs, swallow tail near ear

- 1 brindle bullock,  $\text{JWC}$  off ribs, like  $\text{CB}$  or  $\text{D}$  over  $\text{E}$  over illegible brand near shoulder,  $\text{MRTN}$  near horn  
 1 black bullock, white face, punch hole and slit near ear,  $\text{J}$  near shoulder, like  $\text{H}$  and illegible brand over near rump  
 1 red bullock, like  $\text{MJL}$  off rump, blotch like  $\text{WW}$  off ribs  
 1 yellow and white bullock,  $\text{GH}$  near rump  
 1 red bullock, white on belly and flanks,  $\text{GH}$  near rump  
 1 red-bullock,  $\text{J}$  near shoulder,  $\text{W}$  near rump,  $\text{H}$  off ribs,  $\text{Q}$  off rump, blotch off loin, slit off ear

- 1 yellow bullock,  $\text{J}$  near shoulder,  $\text{T}$  near ribs,  $\text{H}$  near rump, like  $\text{R}$  off shoulder  
 1 white bullock, like  $\text{J}$  near shoulder,  $\text{H}$  near rump, like  $\text{PC}$  off rump  
 1 chesnut mare, star, two white feet,  $\text{DG}$  near shoulder  
 1 brown mare, lame,  $\text{R}$  off shoulder,  $\text{C}$  off saddle, like  $\text{K}$  near shoulder  
 1 bay horse, star and snip,  $\text{IW}$  near shoulder, hind foot white  
 1 light brown or bay horse, broken hobble on, off hind foot white, star, saddle and collar marked,  $\text{O}$  off shoulder,  $\text{H}$  near shoulder

- 1 light brown or bay horse, broken hobble on, off hind foot white, star, saddle and collar marked,  $\text{O}$  off shoulder,  $\text{H}$  near shoulder

1 bay or light brown mare,  $\text{R}$  off shoulder (the  $\text{R}$  to left),  $\text{C}$  off neck, stripe on face, off hind foot white  
 If not claimed and expenses paid, to be sold on 17th December, 1862.

FRED. GEO. HULL,  
Poundkeeper.

28/

**CHILTERN.**—Impounded at Chiltern, by Mr. Ralph Turner, for the Managers of the Carlyle Farmers' Common.—Trespass 1s. each.

1419. Bay cob pony, black points,  $\text{JD}$  near shoulder  
 1420. Dark brown or black horse, lump under jaw, dock switch tail,  $\text{S}$  both cheeks, like faint indistinct brand near shoulder  
 1421. Bay entire horse, small star, near hind fetlock white, long tail,  $\text{O}$  near rump, broken hobbles—Damages £1  
 Same date, by same, for Messrs. Read and Younger.—Trespass 1s. each.  
 1430. Dark bay or brown filly, four white feet,  $\text{PC}$  or  $\text{G}$  near shoulder  
 1431. Black mare, long tail, off hind fetlock and near hind heel white,  $\text{NYE}$  near neck,  $\text{3}$  near shoulder  
 1432. Brown mare, long tail, same brands  
 1433. Bay horse, few grey hairs forehead, near hind fetlock white, enlargement off fore fetlock, had a sore back,  $\text{P}$  near neck,  $\text{JW}$  off neck, like  $\text{LP}$  near shoulder

1434. Chesnut roan horse, draught breed, off hind foot white, faint indistinct brand like  $\text{WB}$  near shoulder (the  $\text{WB}$  conjoined),  $\text{GR}$  off shoulder  
 1435. Black mare, star and snip, long tail, near hind fetlock white, illegible over  $\text{S}$  near shoulder,  $\text{INO}$  near ribs  
 1436. Roan or iron grey yearling filly foal, progeny, no visible brand  
 1437. Black colt,  $\text{R2}$  near shoulder  
 1438. Bay filly, small star, near hind fetlock white, grey tail, like  $\text{JR}$  off neck, like same near shoulder  
 1439. Brown mare, switch tail,  $\text{O}$  off thigh and shoulder,  $\text{S}$  off belly  
 If not claimed and expenses paid, to be sold on 17th December, 1862.

JOHN STRICKLAND,  
Poundkeeper.

22/6

**CRESWICK.**—Impounded at Creswick, 14th November, 1862, by Mr. Thomas Taylor, for the Managers of the Bullbrook Farmers' Common.—Trespass 6d. each.

1168. White or grey horse, fore legs fired,  $\text{CD}$  near shoulder  
 1169. Bay horse, near hind fetlock white, star, lumps under jaw,  $\text{JN}$  conjoined near shoulder  
 1170. Bay horse, star, near hind fetlock white, fore feet enlarged,  $\text{S}$  near shoulder  
 1171. Chesnut horse, star, saddle marked, near hip down,  $\text{AK}$  near shoulder,  $\text{JS}$  off shoulder  
 1172. Chesnut filly, star, light points,  $\text{B}$  near shoulder  
 If not claimed and expenses paid, to be sold on 17th December, 1862.

HENRY CARPENTER,  
Poundkeeper.

10/6

**DIGBY.**—Impounded at Digby, 8th November, 1862, by stockman for Rt. Learmouth, Esq., of Tahara.—Damages £10 each.

463. Chesnut entire colt, blaze in face, hind feet white, no visible brand  
 464. Bay entire colt, star, switch tail,  $\text{JY}$  conjoined or italic  $\text{Y}$  both shoulders  
 Damages 2s. each.  
 465. Dark chesnut mare, long tail, same brand off shoulder  
 166. Dark bay or brown filly, black points,  $\text{DMK}$  conjoined near shoulder (the bow of  $\text{D}$  to the left)  
 167. Bay filly, black points, switch tail, same brand off shoulder  
 If not claimed and expenses paid, to be sold on 17th December, 1862.

ALFRED T. FARLEY,  
Poundkeeper.

11/

**DRYSDALE.**—Impounded at Drysdale, by Mr. D. Ryan.—Trespass 6d. Notice sent to Mr. T. Thomas, the supposed owner.

1359. Large light grey heavy draught colt, brand like  $\text{TT}$  near shoulder, off foot black with brown coronet, near part of muzzle flesh color  
 If not claimed and expenses paid, to be sold on 17th December, 1862.

JAMES WOODS,  
Poundkeeper.

8/

**DUNOLLY.**—Impounded at Dunolly, 11th November, 1862, by P. Doyle, for Managers of the Wariek Farmers' Common.—Trespass 6d. each.

694. Bay pony, black points, saddle and collar marked, bell on,  $\text{IN}$  near shoulder  
 695. Light bay mare, star, near fore coronet and off hind fetlock white, collar marked,  $\text{RD}$  near shoulder,  $\text{88}$  near rump  
 On 13th November, by same.—Same trespass.  
 696. Bay horse, small star, short tail,  $\text{TC}$  near shoulder, like  $\text{PC}$  off shoulder, like  $\text{K}$  off saddle, like  $\text{O}$  near saddle  
 697. Light brown colt, star and snip, like  $\text{R}$  conjoined near shoulder,  $\text{5}$  off shoulder

On same day, by Mr. J. Boyd.—Damages 10s. each.

698. Strawberry cow, top off near ear, no visible brands

699. Strawberry cow, no visible brands

If not claimed and expenses paid, to be sold on 17th December, 1862.

GEO. H. FINDLAY,  
Poundkeeper.

13/

**ECHUCA**.—Impounded at Echuca, 14th November, 1862, by Wm. J. Denny.—Trespass 6d. each

1177. Bay mare, switch tail, star, off hind fetlock white, shod, G near neck, very faint mark like J near shoulder, DR off shoulder

1178. Iron grey mare, switch tail, 22 near shoulder

If not claimed and expenses paid, to be sold on 17th December, 1862.

GEORGE JAMIESON,  
Poundkeeper.

8/

**ELPHINSTONE**.—Impounded at Elphinstone, 9th November, 1862, by Mr. J. Bennett.—Trespass 6d.

618. Roan mare, ML conjoined near shoulder, star

On 10th November, by Mr. Hy. Bently.—Trespass 1s. each.

621. Red and white spotted steer, DHG conjoined near rump

622. Red and white spotted heifer, DHG conjoined near rump

623. Light strawberry heifer, DHG conjoined near rump

On 12th November, by Mr. McLennan.—Trespass 4s. each.

626. Chesnut mare, JT off shoulder, stripe

627. Black horse, DKK near shoulder, 6 near rump, near hind foot white, broken hobbles on

On same date, by Mr. J. Bennett.—Trespass 6d. each.

628. Grey horse, like H near shoulder, 726 off neck, was fired on hind pasterns

629. Grey mare, RB conjoined (the R to left) near shoulder, 2 near ribs

630. Brown mare, G near cheek, blaze, hind legs white, draught breed

631. Bay mare, 2 near neck, small star, a little white on each pastern

If not claimed and expenses paid, to be sold on 17th December, 1862.

J. T. PATTERSON,  
Poundkeeper.

10/

**GLENORCHY**.—Impounded at Glenorchy, 11th November, 1862, by Mr. A. K. Beal.—Trespass 6d. each.

485. Bay mare, collar marked, long tail, little white on two hind fetlocks, B near shoulder, C near neck

On same date, by Mr. John Muirhead.—Trespass 6d. each.

486. Bay cob, short tail, saddle marked, no visible brands

487. Chesnut horse, blaze down face, saddle marked, short tail, JF near shoulder, blotch near hip and thigh

On same date, by Mr. Wm. Lowe.

488. Strawberry bullock, bald face, two slits near ear, blotch brands near shoulder and near rump

If not claimed and expenses paid, to be sold on 17th December, 1862.

D. K. FITZGERALD,  
Poundkeeper.

11/

**HAMILTON**.—Impounded at Hamilton, 6th November, 1862, by H. MacIntyre, Esq., Inverary.—Trespass 9d. per head.

1874. Red steer, white face and neck, stag horns, like TX or 2 near ribs

1875. Yellow heifer, white spots, cock horns, like TX or 2 near ribs, like WJ, with blotch off ribs

1876. Red cow, white flanks, cock horns, hide P conjoined near shoulder

If not claimed and expenses paid, to be sold on 17th December, 1862.

RICHD. BLOOMFIELD,  
Poundkeeper.

11/

**HEATHCOTE**.—Impounded at Heathcote, 10th November, 1862, by Messrs. W. H. and J. H. Robertsons, Esqrs.—Trespass 1s.

740. Black horse, blaze, off hind foot white, collar and saddle marked, switch tail, JCG near shoulder

On 13th November, by Mr. J. R. Connor, for Managers of Wild Duck Creek Farmers' Common.—Trespass 1s. each.

750. Chesnut horse, long tail, collar and saddle marked, T off shoulder

751. Yellow cow, cock horns, O off thigh and ribs

752. Red and white poley cow, both ears marked, DMK near ribs, WC near rump, OL off rump

753. Yellow and white cow, MF conjoined near shoulder and ribs

754. Yellow sided cow, M near ribs, M near rump

755. Red cow, white face and belly, JP conjoined off ribs, 9' off rump

756. Yellow sided heifer, both ears notched, no visible brand

757. Yellow and white cow, both ears notched, R near ribs and rump

758. Strawberry poley heifer, both ears notched, rope on, no visible brand

759. Yellow sided heifer, no visible brand

760. Brindle and white poley cow, rope on, 46 off ribs, IH off rump

761. Blue strawberry heifer, both ears notched, no visible brand

764. Roan cow, W in diamond off shoulder

765. Red and white bull calf, progeny of 764, no visible brand

On 14th November, by same, for same.—Trespass 1s. each.

766. Bay horse, star, near hind fetlock white, WT off shoulder, blotch near shoulder

767. Bay filly, long tail, near hind fetlock white, S near shoulder

768. Grey mare, long tail, W near shoulder

769. Brown horse, stripe, hind feet white, S over heart near shoulder, heart near thigh

770. Chesnut horse, star, collar and saddle marked, J or horseshoe off shoulder, G off neck, S near shoulder

D3 (square top 3)  
G reversed

If not claimed and expenses paid, to be sold on 17th December, 1862.

JOHN HAMILTON,  
Poundkeeper.

30/6

**HEXHAM**.—Impounded at Hexham, 10th November, 1862, by Thomas Armstrong, Esq.—Trespass 1s. each.

938. Chesnut filly, JA near shoulder

940. Roan mare, T off shoulder, collar marked

941. Chesnut colt, blaze, HC near shoulder, two fore and off hind legs white

942. Black horse, bang tail, saddle marked, JP conjoined off shoulder, like B2 or 32 off neck, few grey hairs through body

944. Iron grey or dark roan colt, star, TP off shoulder, hind fetlocks white

If not claimed and expenses paid, to be sold on 17th December, 1862.

J. TOMLINSON,  
Poundkeeper.

10/6

**KALKALLO**.—Impounded at Kalkallo, 11th November, 1862, by John Barry, Esq.—Trespass 3s.

736. Bay horse, blotch like A off shoulder, saddle and collar marked, draught shod, several scars over body

If not claimed and expenses paid, to be sold on 17th December, 1862.

GRAHAM MITCHELL,  
Poundkeeper.

7/6

**KYNETON**.—Impounded at Kyneton, 14th November, 1862, by Mrs. Boyle.—Damages 5s.

1149. Black cob horse, few white hairs in forehead, small snip, white spot near and off neck, off hind foot white, fore feet tender, fore feet shod, saddle and collar marked, M near shoulder, M faint off shoulder, illegible off neck

If not claimed and expenses paid, to be sold on 17th December, 1862.

W. BATES,  
Poundkeeper.

8/6

**LANCEFIELD**.—Impounded at Lancefield, 14th November, 1862, by Mr. Lewis Brown.—Trespass 1s. each.

537. Whitish strawberry heifer, cocked horns, no visible brands

538. Brown and white spotted bull, like IH off rump

539. Yellow and white spotted cow, slit near ear, no brands visible

540. Brown and white spotted cow, MS off rump, blotch brands off ribs

541. Red cow, piece off tail, no visible brands

542. Red and white snail horned cow, slit near ear, no visible brands

543. Brindle and white spotted bullock, piece off near ear, large horns, near horn down, no brands visible

544. Strawberry heifer, DM off rump

545. Red and white steer, DM off rump

546. Brown cow, white back, piece of off ear off, DB off rump, like PP near ribs

547. Blue and white spotted cow, DB off rump

548. Red cow, DB off rump

549. Red heifer, white along back, no visible brands

550. White cow, both ears slit, like CB with blotch off ribs

551. White heifer, near ear slit, strawberry head and neck, no visible brands

552. Red heifer calf, white spotted, like IE off rump

553. Yellow heifer calf, like IE off rump

554. Red and white poley heifer, slit near ear, no brands visible


If not claimed and expenses paid, to be sold on 17th December, 1862.

A. MADIGAN,  
Poundkeeper.

18/



**PENTRIDGE.**—Impounded at Pentridge, 11th November, 1862, by Mr. Kinsella.—Trespass 6d.

960. Red and white cow, cock horns, near ear slit, large brand like gridiron or  near ribs


HH conjoined

On 13th November, by Mr. Baker.—Trespass 6d. each.  
962. Bay horse colt, unshod, black points, long switch, no visible brand

963. Chesnut filly, long switch, blaze, unshod, collar marked, M near shoulder and ribs

964. Bay mare, unshod, black points, long switch, blind near eye, BC or G off shoulder

965. Bay filly colt, unshod, black points, star, no visible brand

966. Brown mare, star and snip, harness marked, near hind and off fore foot white, like  near shoulder



967. Bay mare, unshod, star, hind feet white, collar marked, H with two large scars under saddle

968. Bright chesnut mare cob, star and blaze, three white feet, long switch, unshod, J-C conjoined near shoulder, 5 off shoulder

969. Dark brown mare, unshod, small star, lame, bad sore under saddle, W near shoulder, S near neck

If not claimed and expenses paid, to be sold on 17th December, 1862.

F. W. BUZAGLO,  
Poundkeeper.

18/

**ROTHWELL.**—Impounded at Rothwell, 5th November, 1862, by Mr. John McMaster, off the Little River Farmers' Common.—Trespass 6d. Notice sent to supposed owner.

2134. Bay horse, blaze, both hind feet white, CP near shoulder  
If not claimed and expenses paid, to be sold on 17th December, 1862.

FREDERICK RYLAND,  
Poundkeeper.

7/6

**SHELFORD.**—Impounded at Shelford, 12th November, 1862, by Mr. James McKay, for George Russell, Esq.—Trespass 1s. each.

1008. Black or dark brown mare, light draught breed, star on forehead, long switch tail, collar marked, scar off flank, near shoulder

1009. Bright bay filly, black points, near hind foot white, long switch tail, CR near shoulder

If not claimed and expenses paid, to be sold on 17th December, 1862.

H. M. WILSON,  
Poundkeeper.

9/6

**SKIPTON.**—Impounded at Skipton, 13th November, 1862, by Mr. D. Menzies, Haugh.—Trespass 6s.

962. Bay horse, black points, short switch tail, saddle marked, near hip down, shod, MC or MG near shoulder

If not claimed and expenses paid, to be sold on 17th December, 1862.

JOHN DALY,  
Poundkeeper.

7/

**SMYTHE'S CREEK.**—Impounded at Smythe's Creek, 12th November, 1862, by Mr. McErveal.—Trespass 9d.

1633. Red and white heifer

1634-35. Two red and white steers, unbranded

If not claimed and expenses paid, to be sold on 17th December, 1862.

HENRY SANDERS,  
Poundkeeper.

7/

**SOMERTON.**—Impounded at Somerton, 15th November, 1862.


376. Large working bullock, red and white spotted ribs, red neck, star, cock horns, off ear marked, like O off ribs

If not claimed and expenses paid, to be sold on 17th December, 1862.

C. M. BLAKEY,  
Poundkeeper.

7/

**SOUTH GEELONG.**—Impounded at South Geelong, by G. Martin.—Trespass 6d.

1 grey mare, fleabitten,  off shoulder, JV near side under saddle

1 bay filly, long tail, white off hind foot, star, RTF (the TF conjoined) off shoulder

If not claimed and expenses paid, to be sold on 17th December, 1862.

HENRY P. WALLACE,  
Poundkeeper.

8/6

**ST. KILDA.**—Impounded at St. Kilda, by the Police.

721. Red and white cow, wide cock horns, like OW off ribs

722. White and yellow spotted cow, cock horns, like AC off

rump

No. 134.—NOVEMBER 18, 1862.—11.

723. Red cow, down horns, notch both ears, O off shoulder, like PM off ribs

If not claimed and expenses paid, to be sold on 17th December, 1862.

G. R. MARSACK,  
Poundkeeper.

9/

**SUGAR LOAF CREEK.**—Impounded at Sugar Loaf Creek, by Wm. Hamilton Esq.—Damages £4

1211. White bullock, blotch off ribs

By Messrs. Morison and Kengle.—Damages £3.

1212. Chesnut horse, star, near hip down, illegible brand near shoulder, like W.C. off shoulder and cheek, IG near cheek

By Wm. Hamilton, Esq.

1234. Yellow and white bullock, illegible like WP near back

By H. C. Boyd, Esq.

1236. Iron grey horse, WC over Ty near shoulder

1237. Grey mare, JE near shoulder, piece of rope on neck  
If not claimed and expenses paid, to be sold on 17th December, 1862.

J. M. FERRELL,  
Poundkeeper.

11/

**WARRNAMBOOL.**—Impounded at Warrnambool, 13th November, 1862, by Jno. Flaharty.—Damages 5s.

1103. Black horse, small star, switch tail, JJ near shoulder  
If not claimed and expenses paid, to be sold on 17th December, 1862.

J. HITCHEN,  
Poundkeeper.

6/6

**WICKLIFFE.**—Impounded at Wickliffe, 11th November, 1862, by Mr. Hindhaugh, for J. D. Wyselaskie, Esq.—Trespass 2s. 6d. each.

741. Chesnut mare, star, hind feet white, shod, collar marked, white spot near rump, S off shoulder

742. Yellowish brown bullock, white on belly and legs, slit and punch hole off ear, CS off ribs

If not claimed and expenses paid, to be sold on 17th December, 1862.

FREDK. WM. DODD,  
Poundkeeper.

8/6

**WOODEND.**—Impounded at Woodend, 12th November, 1862, by the Managers of Newham Farmers' Common.—Trespass 1s. each.

245. Brindle bullock, snail horns, like a.BSH near side

244. Light strawberry bullock, MD conjoined off side  
If not claimed and expenses paid, to be sold on 17th December, 1862.

C. PEEVOR,  
Poundkeeper.

7/6

**THE GOVERNMENT PRINTER** acknowledges the receipt of the undermentioned sums:—

	£	s.	d.
November 14.—Jas. Woods	...	...	0 14 0
November 15.—C. Peavor	...	...	1 0 0
November 17.—Hy. Mellree	...	...	1 0 0
November 17.—Hy. Carpenter	...	...	1 0 0
November 17.—F. W. Dodd	...	...	1 0 0
November 17.—John Strickland	...	...	1 0 0
November 17.—A. Madigan	...	...	1 0 0
November 17.—A. T. Farley	...	...	2 0 0
November 17.—F. G. Hull	...	...	1 0 0
November 17.—G. H. Findlay	...	...	1 0 0
November 17.—John Hamilton	...	...	2 0 0
November 17.—F. W. Buzaglo	...	...	1 0 0
November 17.—G. R. Marsack	...	...	1 0 0
November 17.—J. T. Patterson	...	...	1 0 0

J. FERRES,  
Government Printer.

17th November, 1862.

#### CONTENTS.

	PAGE.
Government Notices	2297
Proclamation—United Commons	2298
Appointments	2298
Sale of Unoccupied Runs	2299
Contracts Accepted	2300
Mining Leases Forfeited	2300
Lands Reserved	2301
Amended Escort Arrangements	2304
Applications for Leases for Novel Industrial Enterprises	2306
Applications for Mining Leases	2313
Schedule of Unsold and Forfeited Lots	2314
Courts	2315
Tenders	2316
Private Advertisements	2322
Impoundings	2324

By Authority: JOHN FERRES, Government Printer, Melbourne.

1. The first part of the document discusses the importance of maintaining accurate records of all transactions and activities. It emphasizes that proper record-keeping is essential for transparency and accountability, particularly in financial matters. The text notes that without reliable records, it is difficult to track progress, identify trends, and make informed decisions.

2. The second part of the document outlines the various methods and tools used to collect and analyze data. It mentions the use of surveys, interviews, and focus groups to gather qualitative information, as well as statistical software and data visualization techniques for quantitative analysis. The importance of ensuring the reliability and validity of the data is stressed throughout this section.

3. The third part of the document describes the process of interpreting the results of the data analysis. It highlights the need to consider the context of the data and to be cautious about drawing conclusions based solely on the numbers. The text suggests that a combination of qualitative and quantitative insights can provide a more comprehensive understanding of the issues at hand.

4. The fourth part of the document discusses the challenges and limitations of the research process. It acknowledges that there are always potential biases and errors in data collection and analysis, and that the results may not be generalizable to all situations. However, it also notes that by following rigorous research practices, these challenges can be minimized.

5. The fifth part of the document provides a summary of the findings and conclusions. It reiterates the key points made throughout the document and offers recommendations for future research and practice. The text concludes by emphasizing the value of the research process in gaining a deeper understanding of complex issues and the importance of ongoing learning and improvement.