



VICTORIA *Chief Secretary* GOVERNMENT GAZETTE.

Published by Authority.

No. 1.]

TUESDAY, JANUARY 5.

[1864.

THE CIRCUIT COURTS OF VICTORIA DURING THE YEAR 1864.

At the Government House, Melbourne, the fourteenth day of December, 1863.

PRESENT:

His Excellency the Governor

Mr. McCulloch
Mr. Heales
Mr. Michie
Mr. Higinbotham

Mr. Hervey
Mr. Francis
Mr. Grant
Mr. Sullivan

WHEREAS by an Act passed in the fifteenth year of the reign of Her present Majesty, intituled, *An Act to make provision for the better administration of Justice in the colony of Victoria*, it is amongst other things enacted, that it shall be lawful for the Governor of the said colony, by any Orders to be by him, with the advice of the Executive Council thereof, from time to time made and proclaimed, to define the limits of districts within and the times at which circuit courts shall be holden in the said colony, and the said limits and times to alter and vary as he shall, with the advice aforesaid, deem necessary: Now therefore His Excellency the Governor, by and with the advice of the Executive Council, doth by this present Order define and appoint the times at which the several circuit courts of Victoria shall be holden during the year One thousand eight hundred and sixty-four, to be as follow, that is to say:—

At ARAHAT, on—

Tuesday the ninth day of February.
Wednesday the thirteenth day of July.

At BALLAARAT, on—

Tuesday the sixteenth day of February.
Thursday the twenty-first day of April.
Wednesday the twentieth day of July.
Tuesday the fourth day of October.

At BEECHWORTH, on—

Wednesday the thirteenth day of April.
Friday the twenty-first day of October.

At CASTLEMAINE, on—

Monday the twenty-second day of February.
Wednesday the twenty-seventh day of April.
Tuesday the twenty-sixth day of July.
Wednesday the twelfth day of October.

At GERLONG, on—

Tuesday the twenty-third day of February.
Thursday the twenty-eighth day of April.
Wednesday the twenty-seventh day of July.
Tuesday the eleventh day of October.

At MARYBOROUGH, on—

Tuesday the sixteenth day of February.
Thursday the twenty-first day of July.

At PORTLAND, on—

Thursday the fourteenth day of April.
Thursday the twentieth day of October.

At SANDHURST, on—

Tuesday the ninth day of February.
Friday the twenty-second day of April.
Thursday the fourteenth day of July.
Wednesday the fifth day of October.

And the Honorable George Higinbotham, Her Majesty's Attorney General for Victoria, shall give the necessary directionserein accordingly.

J. H. KAY,
Clerk of the Executive Council.

NOTICE.

GOVERNMENT GAZETTE.

NOTICE is hereby given that from and after the 1st January, 1864, the subscription to the *Government Gazette* will be reduced to Two Pounds per annum, or Ten Shillings per quarter (postage included), payable in advance.

Subscribers will not in future receive the Acts of Parliament with the *Gazette*.

Advertisements will be charged at the uniform rate of Sixpence per line throughout.

Single copies of the *Gazette* may be had at One Shilling each.
No. 1.—JANUARY 5, 1864.—1.

NOTICE TO ELECTORAL REGISTRARS.

ELECTORAL Registrars are requested to send in, to the Chief Secretary's Office, their accounts for salary for the half-year ending 31st December instant, calculated in accordance with the scale of remuneration laid down in the Circular of 15th July; also, where it has not been done already, their claims for rights issued, accompanying the latter with the Treasury receipts for the sums paid in.

Notice is also given that no account for salary will be passed unless the registrar has furnished the Treasury and Audit Office with the returns required by the Treasury Regulations.

Chief Secretary's Office,
28th December, 1863.

J. McCULLOCH.

AUCTIONEERS' LICENSES.

IT is hereby notified that, in exercise of the power conferred by the 4th clause of the Auctioneers' Licensing Act, 18 Victoria No. 23, the Governor has extended the time for making payment of the fees due on Auctioneers' Licenses, for which certificates were obtained on the annual licensing day, for a period of six weeks.

GEO. VERDON,
Treasurer.

Treasury,
Melbourne, 21st December, 1863.

APPLICATIONS FOR REWARDS FOR THE DISCOVERY OF GOLD FIELDS IN VICTORIA.

PERSONS deeming themselves entitled to rewards for the discovery of Gold Fields in the colony of Victoria are requested to make application to the undersigned on or before the 22nd January, 1864, and to furnish the following information:—

1. A description of the locality in which the discovery was made, sufficient to indicate its position and distinguish it from other Gold Fields, together with the approximate distances of the prospector's claim from the nearest gold working at the time of discovery, and from the nearest town.
2. The nature of the workings, depth and character of the sinking, &c.
3. The time at which the discovery was made, giving the exact date if possible.
4. The names in full of the discoverers.
5. The name of the Government Officer (if any) to whom the discovery was reported, and the time at which such report (if any) was made.

Each applicant should furnish, in addition to the above, any documentary evidence which he may consider important.

Unless the above information is placed in the hands of the board on or before the 22nd January, 1864, the claim will not be considered.

Claims for rewards for discoveries made in 1862 cannot be entertained, a previous board having been appointed for their consideration; neither will discoveries be considered for which any reward has been paid by the colony.

PETER WRIGHT,
Chairman.

Office of the Gold Fields Reward Board,
Parliament House,
Melbourne, 7th December, 1863.

APPLICATIONS FOR REWARDS FOR THE DISCOVERY OF GOLD FIELDS IN VICTORIA.

REFERRING to an advertisement published by the Chairman of the Gold Fields Reward Board, it is now notified that unless claims be sent in in accordance with the terms of that advertisement, on or before the 22nd January, 1864, they will not be recognised by the Government.

J. F. SULLIVAN,
Minister of Mines.

Office of Mines,
Melbourne, 7th December, 1863.

A COUNTY COURT TO BE HOLDEN AT CAMPERDOWN.

At the Government House, Melbourne, the twenty-eighth day of December, 1863.

PRESENT:

His Excellency the Governor	
Mr. McCulloch	Mr. Francis
Mr. Michie	Mr. Grant
Mr. Higinbotham	Mr. Sullivan
Mr. Verdon	

WHEREAS by an Act passed in the twenty-first year of the reign of Her present Majesty, intitled; *An Act for the more easy Recovery of certain Debts and Demands*, it is enacted, that it shall be lawful for the Governor, with the advice of the Executive Council, to direct that county courts shall be holden for the recovery of debts and demands under the said Act, and from time to time, with the advice aforesaid, to direct in what towns and places a county court shall be holden, and that the judge of each court holden under the said Act shall attend and hold such court at the place where the Governor, with the advice aforesaid, shall have directed that such court shall be holden, at such times as such judge shall appoint for that purpose, so that a court shall be holden in such place once at least, in such interval as the Governor, with the advice aforesaid, shall in each case direct: Now therefore His Excellency the Governor, by and with the advice of the Executive Council, doth by this present Order direct that a county court shall be holden for the recovery of debts and demands under the said Act, at the place and within the interval following, that is to say:—

At Camperdown, once at least in every six calendar months. And the Honorable Archibald Michie, Her Majesty's Minister of Justice for Victoria, shall give the necessary directions herein accordingly.

J. H. KAY,
Clerk of the Executive Council.

5927.

THE GENERAL SESSIONS FOR DAYLESFORD.

• PROCLAMATION.

By His Excellency SIR CHARLES HENRY DARLING, Knight Commander of the Most Honorable Order of the Bath, Governor and Commander-in-Chief of the Colony of Victoria, &c., &c., &c.

WHEREAS by an Act of the Lieutenant Governor and Legislative Council of the colony of Victoria, passed in the sixteenth year of the reign of Her present Majesty, intitled, *An Act to make provision for the better administration of Justice in Courts of General Sessions in the Colony of Victoria*, it is amongst other things enacted, that Courts of General Sessions of the peace shall be established and holden in certain places therein named, and such other places and districts within the said colony as the Lieutenant Governor thereof shall appoint; and that it shall be lawful for the Lieutenant Governor of the said colony, from time to time, to define and appoint by proclamation the limits and boundaries of such places or districts within which all such courts shall have jurisdiction respectively, and the places and times at which such courts shall be holden, and such limits, districts, places, and times respectively to revoke, alter, or vary as the said Lieutenant Governor shall think fit: Now therefore I, Sir Charles Henry Darling, the Governor of Victoria, with the advice of the Executive Council, do hereby declare and appoint that a Court of General Sessions of the peace shall be established and holden at the place and in and for the district hereinafter mentioned, that is to say:—

A Court of General Sessions of the peace shall be holden at Daylesford, and shall have jurisdiction in and for the district of Daylesford, the boundaries whereof shall be as follow, viz:— Commencing at the source of the Bullarook Creek in the Great Dividing Range; thence northerly by that creek to its junction with the Tullaroop or Deep Creek; thence northerly by the last-named creek to the north-west angle of the parish of Rodborough; thence easterly by the northern boundary of the last-named parish to the north-east angle thereof; thence southerly by part of the eastern boundary of said parish to the north-west angle of the parish of Sandon; thence east, north, and east by the northern and part of the western boundaries of the last-named parish to the north-east angle thereof; thence south by part of the eastern boundary of said parish to the south-west angle of the parish of Strangways; thence east by the southern boundary of the last-named parish to the south-east angle thereof; thence south by the south-west angle thereof; thence east by the southern boundary of the parish of Guildford to the south-west angle thereof; thence east by the southern boundary of the last-named parish to the south-east angle thereof; thence south by part of the western boundary of the parish of Fryers to the south-west angle thereof; thence east by part of the north boundary of the parish of Holcombe to the north-east angle thereof; thence south by the east boundary of said parish to the south-east angle of Parker's pre-emptive right; thence by a line south to a point bearing due west of the west angle of allotment 16, parish of Coliban; thence by a line east to the west angle of the last-named allotment; thence easterly by the north side of the road forming the southern boundaries of allotments 16, 17, 18, 7, 6, and 5, parish of Coliban, and allotments 96, 95, and 94, parish of Tylden, to the south-east angle of the last-named allotment; thence by a line bearing south-westerly to the north angle of allotment 109, last-named parish; thence southerly by the western side of a road forming the eastern boundaries of allotments 109, 110, 111, and 112, same parish; again southerly by the western side of a road forming the eastern boundaries of allotments 3, 8, 17, and 20, parish of Trentham, to the south-east angle of the last-named allotment; thence by a line south to the Great Dividing Range, and by that range westerly and south-westerly to the point of commencement.

Given under my Hand and the Seal of the Colony, at Melbourne, this twenty-eighth day of December, in the year of our Lord One thousand eight hundred and sixty-three, and in the twenty-seventh year of Her Majesty's reign.

(L.S.) C. H. DARLING.

By His Excellency's Command,
ARCHD. MICHIE,
Minister of Justice.

5926.

GOD SAVE THE QUEEN!

GENERAL SESSIONS DISTRICTS OF CASTLEMAINE AND KYNETON ALTERED.

• PROCLAMATION.

By His Excellency SIR CHARLES HENRY DARLING, Knight Commander of the Most Honorable Order of the Bath, Governor and Commander-in-Chief of the Colony of Victoria, &c., &c., &c.

WHEREAS by an Act of the Lieutenant Governor and Legislative Council of the colony of Victoria, passed in the sixteenth year of the reign of Her present Majesty, intitled, *An Act to make provision for the better administration of Justice in Courts of General Sessions in the Colony of Victoria*, it is amongst other things enacted, that Courts of General Sessions of the peace shall be established and holden in certain places therein named, and such other places and districts within the said colony as the Lieutenant Governor thereof shall appoint; and that it shall be lawful for the Lieutenant Governor of the said colony, from time to time, to define and appoint by proclamation the limits and boundaries of such places or districts within which all such courts shall have jurisdiction respectively, and the places and times at which such courts shall be holden, and such limits, districts, places, and times respec-

tively to revoke, alter, or vary as the said Lieutenant Governor shall think fit: And whereas by a Proclamation under the hand of the Governor and the seal of the colony, bearing date the twelfth day of July, One thousand eight hundred and fifty-six, the district of the Court of General Sessions holden at Kyneton was defined as therein mentioned: And whereas by another Proclamation bearing date the second day of February, One thousand eight hundred and fifty-seven, the district of the Court of General Sessions holden at Castlemaine was altered as therein mentioned: And whereas it is expedient to alter the said districts: Now therefore I, Sir Charles Henry Darling, the Governor of Victoria, with the advice of the Executive Council, do hereby revoke so much of the said Proclamations respectively as describes the boundaries of the said districts; and, with the advice aforesaid, I do hereby alter the said districts, and do declare and appoint that the said Courts of General Sessions shall be holden in and for the respective districts hereinafter defined, that is to say:—

The Court of General Sessions of the peace holden at Castlemaine shall have jurisdiction in and for the district of Castlemaine, comprising all that portion of Victoria hereinafter described, viz.:—Commencing at the south-east angle of allotment 5, parish of Coliban; thence northerly by part of the eastern boundary of the county of Talbot to the northern boundary of said county; thence westerly, south-westerly, and northerly to the most northern point of the county of Talbot, near Mount Prospect; thence by a straight line westerly to the junction of the Loddon River with the Bet-bet or McNeil's Creek; thence by the Loddon River southerly to its junction with the Tullaroop or Deep Creek; by the last-named creek southerly to the north-west angle of the parish of Rodborough; thence easterly by the northern boundary of the last-named parish to the north-east angle thereof; thence southerly by part of the eastern boundary of said parish to the north-west angle of the parish of Sandon; thence east, north, and east by the northern and part of the western boundaries of the last-named parish to the north-east angle thereof; thence south by part of the eastern boundary of said parish to the south-west angle of the parish of Strangways; thence east by the southern boundary of the last-named parish to the south-east angle thereof; thence south by part of the western boundary of the parish of Guildford to the south-west angle thereof; thence east by the southern boundary of the last-named parish to the south-east angle thereof; thence south by part of the western boundary of the parish of Fryers to the south-west angle thereof; thence east by part of the north boundary of the parish of Holcombe to the north-east angle thereof; thence south by the east boundary of said parish to the south-east angle of Parker's pre-emptive right; thence by a line south to a point bearing due west of the west angle of allotment 16, parish of Coliban; thence east to the west angle of the last-named allotment; thence easterly by the north side of the road forming the southern boundaries of allotments 16, 17, 18, 7, 6, and 5 to the south-east angle of the last-named allotment, being the point of commencement.

The Court of General Sessions of the peace holden at Kyneton shall have jurisdiction in and for the district of Kyneton, comprising all that portion of Victoria hereinafter described, viz.:—Commencing at a point in the Great Dividing Range due south of the south-east angle of allotment 20, parish of Trentham; thence by a line north to said south-east angle of allotment 20; thence northerly by the western side of a road forming the eastern boundaries of allotments 20, 17, 8, and 3, parish of Trentham, and the eastern boundaries of allotments 112, 111, 110, and 109, parish of Tylden, to the north angle of the last-named allotment; thence by a straight line north-easterly (crossing the main road from Kyneton to Mount Blackwood) to the south-east angle of allotment 91, parish of Tylden; thence westerly by the north side of the road forming the southern boundaries of allotments 94, 95, and 96 in the last-named parish, to the south-west angle of the last-named allotment; thence northerly by the Coliban River to its confluence with the Campaspe River; thence by a straight line bearing south-easterly to the source of McIvor or Patterson's Creek; thence by a straight line bearing southerly to the confluence of Mollison's Creek with William's Creek; and by the last-named creek southerly to its source in the Main Dividing Range; and by the Main Dividing Range westerly and southerly to the point of commencement.

Given under my Hand and the Seal of the Colony, at Melbourne, this twenty-eighth day of December, in the year of our Lord One thousand eight hundred and sixty-three, and in the twenty-seventh year of Her Majesty's reign.

(L.S.)

C. H. DARLING,
By His Excellency's Command,
ARCHD. MICHIE,
Minister of Justice.

5925.

GOD SAVE THE QUEEN!

SECTIONS V. TO X. OF THE TOWN AND COUNTRY POLICE ACT EXTENDED TO THE SHIRE OF BALLARAT.

PROCLAMATION.

By His Excellency SIR CHARLES HENRY DARLING, Knight Commander of the Most Honorable Order of the Bath, Governor and Commander-in-Chief of the Colony of Victoria, &c., &c., &c.

WHEREAS by an Act passed in the eighteenth year of the reign of Her present Majesty (Number 14), intituled, *An Act to provide for the Management of Towns and other places in Victoria*, it is amongst other things enacted, that so many of the provisions of the said Act as relate to the good order of towns and other populous places, being sections numbered V.,

VI., VII., VIII., IX., and X., in the said Act, shall extend to and be in force in such cities, towns, districts, and places as the Lieutenant Governor may by Proclamation in the *Government Gazette* declare to come under the operation of the same respectively, or any of them; and it shall be lawful for the Lieutenant Governor to define the limits of such places, and to vary and alter such limits and revoke any such Proclamation; and all the other provisions of the said Act except the last (being numbered XXXIX.) shall extend to and be in operation throughout Victoria and its dependencies from and after the passing thereof: Now therefore I, Sir Charles Henry Darling, the Governor of Victoria, with the advice of the Executive Council, do hereby declare that the shire of Ballarat shall come under the operation of the sections of the said Act numbered respectively V., VI., VII., VIII., IX., and X.

Given under my Hand and the Seal of the Colony, at Melbourne, this twenty-first day of December, in the year of our Lord One thousand eight hundred and sixty-three, and in the twenty-seventh year of Her Majesty's reign.

(L.S.)

C. H. DARLING,
By His Excellency's Command,
J. McCULLOCH.

C.10503.

GOD SAVE THE QUEEN!

IMPORTATION OF CATTLE INTO WELLINGTON RESCINDED.

THE accompanying Proclamation by His Honor the Superintendent of Wellington, prohibiting the importation into that province of cattle from Australia and other places, is published for general information.

JAS. G. FRANCIS,

Commissioner of Trade and Customs,
Department of Trade and Customs,
Melbourne, 31st December, 1863.

6106.

DISEASED CATTLE REGULATIONS.

PROCLAMATION.

By His Honor ISAAC EARL FEATHERSTON, Esq., Superintendent of the Province of Wellington, in the Islands of New Zealand.

WHEREAS by section No. 9 of the *Diseased Cattle Act*, 1861, it is enacted that, "If at any time it shall be made to appear to the Governor that any infectious or contagious disease has broken out in any district out of the colony, it shall be lawful for the Governor, by order in council, to declare that such district is infected within the meaning of this Act, and from time to time to make such regulations as to him shall seem fit for prohibiting the importation of cattle into the colony from such district, and the landing or driving of such cattle, and for destroying cattle imported, landed, or driven contrary to such regulations; and by section 10 of the same Act it is also enacted that, "if at any time it shall be made to appear to the Governor that any infectious or contagious disease has broken out among cattle in any district of the colony, it shall be lawful for the Governor, by order in council, to declare that such district is infected within the meaning of this Act, and from time to time to make such regulations for destroying diseased cattle therein, and for prohibiting the removal or transportation of cattle from one part of the colony to another, and for preventing the further spread of such disease, as to him shall seem fit." And it is by the same Act also enacted that the Governor in council may by warrant under his hand, from time to time, delegate to the Superintendent of any province within the colony, all or any of the powers vested in the Governor, or Governor in council, by the said Act, subject to such regulations as he may think fit, and may from time to time rescind such delegation: And whereas the Governor hath, with the advice and consent of the Executive Council of New Zealand, delegated to Isaac Earl Featherston, Esq., so long as he shall hold the office of Superintendent of the Province of Wellington, the several powers vested in the Governor by the second, fourth, fifth, seventh, ninth, and tenth sections of the said Act, subject to being rescinded as in the said Act is provided, and subject to the regulations issued by the Governor in council on the 15th day of September, 1863, and to any other regulations to be from time to time duly made:—Now therefore I, the said Isaac Earl Featherston, by virtue of the powers vested in me in this behalf, do hereby proclaim and declare—first, that after the date hereof the several colonies of Australia, that is to say, the colony of Victoria, the colony of New South Wales, the colony of Queensland, the colony of South Australia, and the colony of Western Australia, as well as the colony of Tasmania, and the colony of Cape of Good Hope, and the islands of Great Britain and Ireland, shall be deemed infected districts within the meaning and for the purposes of the above-mentioned Act, and that no cattle after the date hereof until further notice shall be imported into the province of Wellington from such districts: Provided however that the Superintendent of the province may allow any cattle to be landed from vessels from the islands of Great Britain and Ireland, subject to such conditions and restrictions as he may deem expedient and the circumstances of any case may require; and I do also proclaim and declare, that after the date hereof the provinces of Otago and the province of Southland, in the colony of New Zealand, shall be deemed to be infected districts within the meaning of the said Act, and that no cattle shall be imported into the province of Wellington from either of the said provinces.

Given under my hand, and issued under the public seal of the Province of Wellington, at Wellington, this 14th day of October, 1863.

(L.S.)

I. E. FEATHERSTON,
Superintendent.

By His Honor's Command,
J. WOODWARD,
Acting Provincial Secretary.

NOTICE TO IMPORTERS AND OTHERS.

THE public are requested in passing Bonding Entries to be particular in describing therein the denomination of the goods and the packages containing them accurately, which is indispensably necessary to enable the Customs Department to publish the account of stocks in bond correctly, thus—

Geneva.—To be described as *red* or *green*.
Tobacco.—To be described as *manufactured* or *unmanufactured*.

Opium.—To be described as *prepared* or *unprepared*.
Sugar.—To be described as *Mauritius*, *Manilla*, or *other*.
Gin.—To be described as *geneva* or *old tom*, it being understood that all gin *sweetened* or *proof* comes under the designation of old tom.

Colonial distilled spirits.—To be described as *colonial* spirits distilled from *sugar*, &c., or *grain*, &c., and not as *whiskey*, &c., &c.

Wine.—To be described according to its proper denomination, as *port*, *sherry*, &c.

JAS. G. FRANCIS,
 Commissioner of Trade and Customs.
 Department of Trade and Customs,
 Melbourne, 31st December, 1863. 5636.

CUSTOMS SALE, MELBOURNE.

NOTICE is hereby given that the undermentioned condemned, unclaimed, and rummage goods will be sold by public auction, at the Queen's Warehouse, Spencer street Wharf, on Thursday, 7th January, 1864, at One o'clock p.m.:—

2 cases Manilla cigars
 5 boxes dried fruit
 206 cases manufactured Chinese tobacco
 261 cases Chinese sweetened spirits
 6546 jars ditto ditto
 1 quarter-cask brandy
 4 packages ditto
 5 cases ditto
 1 keg rum
 11 cases geneva (red)
 1 case ditto, ullage
 5 cases whiskey
 1 package perfumed spirit
 1 keg wine
 2 packages tobacco
 1 bale ditto
 1 case ditto
 1 case cigars
 4 packages ditto
 3 bags coffee
 1 case cartridges
 1 brace pistols
 4 double-barrelled guns
 1 Enfield rifle
 1 package pomatum

JAS. G. FRANCIS,
 Commissioner of Trade and Customs.
 Department of Trade and Customs,
 Melbourne, 31st December, 1863.

WEIGHTS AND MEASURES—MANDURANG DISTRICT.

THE Governor in Council, by virtue of the powers conferred in the 12th clause of the Act 25 Victoria No. 151, has been pleased to approve of Mr. Thomas Willis Fry (who was appointed Inspector of Weights and Measures for the Mandurang District, *vice* Mr. John R. Mann, resigned) being the Keeper of the authorised copies of the Standard Weights and Measures for the District aforesaid.

JAS. G. FRANCIS,
 Commissioner of Trade and Customs.
 Department of Trade and Customs,
 Melbourne, 30th December, 1863.

WEIGHTS AND MEASURES—CRESWICK DISTRICT.

THE Governor in Council, by virtue of the powers conferred in the 12th clause of the Act 25 Victoria No. 151, has been pleased to direct that a building adjoining the Police Barracks, Raglan street, Creswick, shall be the building wherein authorised Copies of the Standard Weights and Measures shall be deposited for the District of Creswick, in lieu of the building known as "No. 2, Rogers Buildings," situate in Albert street therein, gazetted on the 23rd January last, for the purpose in question.

JAS. G. FRANCIS,
 Commissioner of Trade and Customs.
 Department of Trade and Customs,
 Melbourne, 31st December, 1863. 6113.

CUSTOM HOUSE AGENT.

IT is hereby notified, for general information, that in accordance with the provisions of the 16th clause of *The Customs Act*, 1857, I have licensed

REGINALD BRIGHT, Esquire,
 to act as an Agent for transacting any business at the Custom House at the Port of Melbourne which shall relate to the entry or clearance of any ship's goods or baggage in the said port.

JAS. G. FRANCIS,
 Commissioner of Trade and Customs.
 Department of Trade and Customs,
 Melbourne, 30th December, 1863. 5725.

TERRITORIAL MAGISTRATES.

THE Governor, with the advice of the Executive Council, has been pleased to direct the names of the undermentioned gentlemen to be added to the Roll of Magistrates for the colony of Victoria, viz.:—

THOMAS MACREDDIE, Esquire, St. Arnaud.

WALTER WILLIAMSON, Esquire, M.D., Swan Water North, St. Arnaud.

RICHARD SOUTHER, Esquire, Majorca.

ARCHD. MICHIE,
 Minister of Justice.

Crown Law Offices,
 Melbourne, 28th December, 1863. 5930.

LAND OFFICER, SALE.

THE Governor, with the advice of the Executive Council, has been pleased to appoint

WILLIAM TENNENT DAWSON, Esquire,
 to be Land Officer at Sale, *vice* J. Le M. Carey, Esq., resigned.
 R. HEALES.

Lands and Survey Office,
 Melbourne, 4th January, 1864.

DEPUTY REGISTRARS OF BIRTHS AND DEATHS.

THE Governor, with the advice of the Executive Council, has been pleased to appoint the undermentioned gentlemen to be Deputy Registrars of Births and Deaths, viz.:—

EDWARD J. JONES,
 for the district of Carnham, *vice* T. M. Smith, resigned.

JOHN HANDFORD HARDY,
 for the district of Chewton, *vice* D. B. Ryland, resigned.

J. McCULLOCH.
 Chief Secretary's Office,
 Melbourne, 28th December, 1863.

INSPECTORS OF SLAUGHTER-HOUSES, ETC.

THE Governor, with the advice of the Executive Council, has been pleased to appoint the undermentioned members of the Police Force to be Inspectors of Slaughter-houses and of Cattle intended for slaughter, &c., viz.:—

For Bourke district.
 Constable MICHAEL CREEGAN (No. 195).

For Gipps Land district.
 Senior Constable SAMUEL HOPKINSON (No. 571).

For Wimmera district.
 Constable THOMAS BASS (No. 1713).
 Senior Constable HENRY WILLIAM FROOD (No. 423).
 J. McCULLOCH.

Chief Secretary's Office,
 Melbourne, 28th December, 1863.

POLICE GAOLER.

THE Governor, with the advice of the Executive Council, has been pleased to appoint

Senior Constable ROBERT MCPHERSON (No. 823)
 to be Keeper of the Police Gaol at Avoca.
 J. McCULLOCH.

Chief Secretary's Office,
 Melbourne, 28th December, 1863.

PETTY SESSIONS APPOINTED.

THE Governor, with the advice of the Executive Council, has appointed

WARBURTON
 to be a place whereat a Court of Petty Sessions shall be holden, under the authority of the Act 3 William IV. No. 3, sec. 17.

ARCHD. MICHIE,
 Minister of Justice.
 Crown Law Offices,
 Melbourne, 28th December, 1863. 5923.

TO ARCHITECTS.

A COMMISSION, composed of Members of the Parliament of Queensland, having been appointed for the purpose of determining on plans for New Houses of Parliament proposed to be erected in Brisbane, Architects are hereby invited to furnish Complete Designs for suitable buildings, the estimated cost of which shall not exceed Twenty thousand pounds (£20,000).

A premium of Two hundred pounds will be awarded for the most approved design, and One hundred pounds for the second best, furnished according to the conditions therein referred to, such designs becoming the property of the Government.

Designs to be sent in on or before the 31st day of March, 1864, under cover, to the undersigned, from whom a plan and levels of the site, a printed form of conditions of the competition, and all necessary information may be obtained, on application in writing.

LEWIS A. BERNAYS,
 Clerk of the Legislative Assembly,
 Acting as Secretary to the Commission.
 Legislative Chambers,
 Brisbane, Queensland, 14th December, 1863.

TEMPORARY RESERVATION OF LANDS TO BE REVOKED.

NOTICE is hereby given, in accordance with the 9th clause of *The Land Act*, 1862, that the temporary reservation of the lands hereinafter mentioned will be revoked upon the expiration of four weeks from the date specified below, viz.:

CHILTERN—The reservation of the following site will, pursuant to Order of 14th December, 1863, stand revoked upon the expiration of four weeks from the 24th of the said month, viz.:

The site at Chiltern, reserved by Order of 9th June, 1863, for Church of England purposes, and described in page 1344 *ante*.—(63.H.4382.)

HAMILTON—The reservation of the following site will, pursuant to Order of 14th December, 1863, stand revoked upon the expiration of four weeks from the 24th of the said month, viz.:

The site at Hamilton for offices for the Dundas District Road Board, reserved by Order of 26th October, 1863, and described in page 2503 *ante*.—(63.H.9360.)

R. HEALES.

Lands and Survey Office,
Melbourne.

LANDS TO BE PERMANENTLY RESERVED.

IT is hereby notified, in pursuance of the 8th section of *The Land Act*, 1862, that it is the intention of the Governor in Council to permanently reserve from sale the lands hereinafter described, for the purposes specified in connection with each description, viz.:

BALLARAT EAST—To be permanently reserved pursuant to Order of 30th November, 1863, site for a Free Presbyterian School at Ballarat East.—Two roods, county of Grant, parish of Ballarat: Commencing at the south-east angle, being a point bearing N. 23° 52' W. fifty links from the north-east angle of block E, Melbourne road; bounded on the east by a line bearing N. 23° 53' W. two chains fifty links; on the north by a line bearing S. 68° 5' W. two chains; on the west by a line bearing S. 23° 52' E. two chains fifty links; and on the south by a right-of-way, bearing N. 65° 8' E. two chains to the point of commencement.—(63.H.19618.)—Gazetted (1st) on 8th December, 1863.

Lands and Survey Office,
Melbourne.

R. HEALES.

LANDS TEMPORARILY RESERVED.

IT is hereby notified, in pursuance of the 9th section of *The Land Act*, 1862, that the Governor in Council has temporarily reserved from sale the lands hereinafter described for the several purposes specified in connection with each description, viz.:

BALLARAT—The site at Ballarat temporarily reserved for Horticultural Gardens, and described in the *Gazette* of the 9th of last January (page 66 *ante*), requires to be corrected as follows:—In the 6th line from the bottom, instead of "bearing S. 55° 4' W.," read "bearing S. 34° 50' W."—(15.12.63.)

BEECHWORTH—Site for a Common School at Beechworth temporarily reserved by Order of 7th December, 1863.—One acre, county unnamed, parish of Beechworth: Commencing at the north-west angle of the gaol reserve; bounded on the west by a street bearing N. 12° 40' E. two chains fifty-seven links; on the north-east by Kars street, bearing S. 50° 45' E. four chains ninety-three links; on the south-east by a line bearing S. 39° 15' W. two chains thirty links; and on the south-west by the gaol reserve, bearing N. 50° 45' W. three chains eighty-two links to the point of commencement.—(63.G.10395.)—Gazetted (1st) on 18th December, 1863.

BUNGAREE—Site for a Cemetery, parish of Bungaree, temporarily reserved by Order of 7th December, 1863.—Four acres, county of Grenville, parish of Bungaree, part of allotment 1, section 14: Commencing at the north-west angle, being a point bearing south one chain fifty links from the south-west angle of allotment 2, section 15; bounded on the north by a road bearing east seven chains sixty-five links; on the east by a line bearing south eight chains fourteen links; on the south by a road bearing N. 50° 45' W. six chains forty-five links and N. 73° 5' W. two chains seventy-eight links; and on the west by a line bearing north three chains twenty-four links to the point of commencement.—(63.H.8716.)—Gazetted (1st) on 18th December, 1863.

CAMPBELL'S CREEK—Addition to Recreation reserve at Campbell's Creek, temporarily reserved by Order of 14th December, 1863.—Sixteen acres one rood sixteen perches, more or less, county of Talbot, parish of Castlemaine: Commencing at a point on the west side of allotment 7, section 6 A, being on the north side of a proposed alternative road; thence north ten chains fifty links, more or less; thence N. 48° 57' E. nine chains seventy-five links, more or less; to the north-west angle of allotment 6, section 7 B; thence by the north boundary of last-named allotment, bearing S. 58° 11' E. one chain ninety-eight links; thence by the east boundary of last-named allotment, bearing S. 31° 49' W. five chains twelve links; thence by the south side of allotment 5, section 7 B, east two chains thirty-five links; thence by the east side of last-named allotment N. 31° 49' E. three chains eighty-nine links to the north-west angle of allotment 4, section 7 B; thence by the north boundary of allotment 4, and a line bearing S. 58° 11' E. about six chains fifty links to the road from Campbell's Creek to Fryerstown; by said road bearing S. 28° 56' E. fifty links, more or less, to a point bearing north from the north-east angle of allotment 22, section 7 A; thence south eleven chains fifty links, more or less, to the

north-east angle of allotment 18, section 7 A; thence west to the south-east angle of the land already reserved for recreative purposes; thence by said reserve north eight chains; thence west eight chains; thence south eight chains to the south-west angle of the land already reserved for recreative purposes; thence west about two chains seventy-five links, more or less, to the north side of a proposed alternative road; and by the said side of proposed road north-westerly to the point of commencement.—(63.G.11722.)—Gazetted (1st) on 24th December, 1863.

CHILTERN EAST—Site for Church of England purposes at Chiltern East (in lieu of the site proclaimed on 16th June, 1863), temporarily reserved by Order of 14th December, 1863.—One acre two roods, county unnamed, parish of Chiltern, being allotment 5 of section 5, suburbs: Commencing at the south angle; bounded on the south-west by allotment 4, bearing N. 46° 40' W. five chains; on the north-west by part of allotment 2, bearing N. 43° 40' E. three chains; on the north-east by allotment 6, bearing S. 46° 40' E. five chains; and on the south-east by the main Sydney road, bearing S. 43° 40' W. three chains to the point of commencement.—(63.H.9054.)—Gazetted (1st) on 24th December, 1863.

CRESWICK—Site for Primitive Methodist Church purposes at Creswick, temporarily reserved by Order of 7th December, 1863.—One rood six perches and six-tenths, county of Talbot, parish of Creswick, being allotment 1, block 56, Creswick: Commencing at the north-west angle of allotment 1; bounded on the north by a street bearing N. 48° 10' E. two chains sixty-five links; on the east by the road from Clunes, bearing S. 29° 47' E. one chain forty links; on the south by allotment 2, bearing S. 48° 10' W. two chains fifty-nine links; and on the west by a line bearing N. 29° 47' W. eighty-five links to the point of commencement.—(63.G.10628.)—Gazetted (1st) on 18th December, 1863.

ELLIMINYT—Site for Racing and other purposes of public recreation for Colac, temporarily reserved by Order of 14th December, 1863.—One hundred and forty-five acres one rood sixteen perches, county of Polwarth, parish of Elliminyt, being the north part of allotment 38: Commencing at the north-west angle of allotment 38; bounded on the north by a road bearing N. 89° 39' E. forty-three chains fifty-eight links; on the east by a road bearing S. 18° 21' E. thirty-one chains fifty-four links; on the south by a line bearing S. 89° 39' W. fifty-three chains thirty-three links; and on the west by a road bearing N. 0° 21' W. thirty chains to the point of commencement.—(63.G.10649.)—Gazetted (1st) on 24th December, 1863.

HAMILTON—Site for Dundas District Road Board's Office at Hamilton (in lieu of the site set apart on 26th October, 1863), temporarily reserved by Order of 14th December, 1863.—Thirty-eight perches, county of Dundas, parish of North Hamilton, being allotment 2 of block 55, Hamilton: Commencing at the south-west angle of allotment 1; bounded on the north by allotment 1, bearing S. 75° E. one chain fifty links; on the east by Market place, bearing S. 15° 15' W. ninety-two and half links; on the south-east by a street bearing S. 58° 15' W. one chain forty-one links; on the south by Pope street, bearing N. 75° W. fifty links; and on the west by part of allotment 3, bearing N. 15° 15' E. one chain ninety-two and half links to the point of commencement.—(63.H.11480.)—Gazetted (1st) on 24th December, 1863.

JAMIESON—Land for road for access to the Jamieson River at Jamieson, temporarily reserved by Order of 7th December, 1863.—Two roods twenty-five perches, county unnamed, parish of Jamieson, being allotment 6 of section 19: Commencing at the south-east angle of allotment 5; bounded on the east by Bank street, bearing S. 11° 45' E. one chain twenty-five links; on the south by allotment 7, bearing S. 78° 15' W. four chains fifty links to the Jamieson River; on the west by that river northerly to the south-west angle of allotment 5; and on the north by allotment 5, bearing N. 78° 15' E. six chains three links to the point of commencement.—(63.G.11227.)—Gazetted (1st) on 24th December, 1863.

NAVARRE—Site for a Police Paddock at Navarre, temporarily reserved by Order of 7th December, 1863.—Twenty-eight acres, more or less, county unnamed, parish of Navarre, situate within the town boundary: Commencing at a point on the south bank of Wattle Creek bearing S. 31° 10' E. from the south-east angle of block 8; bounded on the east by a line bearing S. 34° 10' E. thirty-one chains fifty links, more or less, to a road; on the south by said road bearing west twelve chains, more or less; on the west by a line bearing N. 31° 10' W. twenty-five chains fifty links, more or less, to Wattle Creek; and on the north by that Creek bearing north-easterly to the point of commencement.—(63.H.9585.)—Gazetted (1st) on 18th December, 1863.

PENSHURST—Site for Presbyterian Church purposes at Penshurst, temporarily reserved by Order of 14th December, 1863.—One acre, county of Villiers, parish of Boram-boram, being allotments 1 and 2 of block 3, township of Penshurst: Commencing at the south-east angle of allotment 1; bounded on the east by Martin street, bearing north five chains; on the north by Cobb street, bearing west two chains; on the west by allotment 3, bearing south five chains; and on the south by Ritchie street, bearing east two chains to the point of commencement. Bearings true meridian.—(63.H.11477.)—Gazetted (1st) on 24th December, 1863.

RIDDELL—Site for a Common School at Riddell, temporarily reserved by Order of 7th December, 1863.—One acre, county of Bourke, parish of Kerrie: Commencing at a point bearing N. 0° 5' W. two chains twenty links, east five chains forty-seven and a half links, and N. 72° 47' E. five chains six links from the south-east angle of block 95, township of Riddell; bounded on the east by a street bearing N. 0° 5' W. five chains twenty links; on the north-west by the road from Lancefield and Kilmore,

bearing S. 36° 40' W. six chains forty-six links, more or less; and on the south by a line bearing east three chains eighty-five links to the point of commencement.—(63.H.11150).—Gazetted (1st) on 18th December, 1863.

ROCHFORD—Temporarily reserved by Order of 24th November, 1863, site for a Common School at Rochford.—One acre, county of Bourke, parish of Rochford. Commencing at the west angle, being a point bearing N. 65° 33' E. one chain twenty-four links and N. 34° 24' E. sixty-one links from the north-west angle of allotment 78; bounded on the south by a road bearing N. 89° 23' E. six chains seventy-two links; on the east by a line bearing north two chains ninety-two links; and on the north-west by a road bearing S. 65° 33' W. seven chains thirty-eight links to the point of commencement. Bearings true meridian.—(63.G.11063).—Gazetted (1st) on 8th December, 1863.

SEBASTOPOL (near Ballarat)—Site for a Mechanics' Institute at Sebastopol, temporarily reserved by Order of 7th December, 1863.—One rood, county of Grenville, parish of Ballarat, situate on the south side of allotment 3, section 10, Sebastopol. Commencing at the south-west angle of allotment 3; bounded on the west by a road bearing S. 2° E. one chain; on the south by a line bearing N. 88° E. two chains fifty links; on the east by a line bearing N. 2° W. one chain; and on the north by part of allotment 3, bearing S. 88° W. two chains fifty links to the point of commencement.—(63.G.8603).—Gazetted (1st) on 18th December, 1863.

SNAPPER POINT (Mornington)—Temporarily reserved by Order of 24th November, 1863, site as a Park for public recreation at Mornington (Snapper Point).—Ten acres two roods, more or less, county of Mornington, parish of Moorooduc. Commencing at a point on the west side of the proclaimed road from Mornington to Balcombe's Creek (gazetted 13th October, 1863); bearing west from the north angle of portion 18, parish of Moorooduc; thence west to the shore of Port Phillip Bay; thence by the shores of Port Phillip Bay, bearing north-westerly, north-easterly, and south-easterly, to a point bearing N. 26° 7' W. from the north angle of block 1, town of Mornington; thence S. 26° 7' E. to the west side of the abovementioned proclaimed road to Balcombe's Creek, and by that side of said road south-westerly to the point of commencement; deducting from above ten and a half acres the area of a road leading to the jetty at Snapper Point, said road being one chain wide. Bearings true meridian.—(63.H.10583).—Gazetted (1st) on 8th December, 1863.

SUGDEN'S SPRING (near Mount Buninyong)—Site for a Watering Place at Sugden's Spring, situate on the proposed line of road leading from the Ballarat and Buninyong road towards Mount Buninyong, temporarily reserved by Order of 7th December, 1863.—County of Grant, two acres and nineteen perches. Commencing at a point on south side of abovenamed road, bearing S. 68° 20' E. eight chains and S. 33° 1' E. about five chains forty links from a point where the toll-bar fence intersects the western side of road above mentioned; bounded on the north by said road, bearing S. 68° 20' E. four chains; on the east by a line bearing S. 21° 40' W. five chains thirty links; on the south by a line bearing N. 68° 20' W. four chains; and on the west by a line bearing N. 21° 40' E. five chains thirty links to the point of commencement.—(63.H.10900).—Gazetted (1st) on 18th December, 1863.

SUNBURY—Temporarily reserved by Order of 24th November, 1863, site for Presbyterian Church purposes at Sunbury.—One acre, county of Bourke, parish of Buttlejorrk, part of block 9. Commencing at the south-east angle of block 9, being a point bearing N. 21° 22' E. one chain fifty links from the north-east angle of block 10; bounded on the east by Barkly street, bearing N. 29° 30' E. three chains four links; on the north by a line bearing N. 68° 38' W. two chains seventy-seven links; on the north-west by Stawell street, bearing S. 59° 5' W. one chain fifty-seven links; on the west by a street bearing S. 21° 22' W. one chain seventy-six and half links; and on the south by Brook street, bearing S. 68° 38' E. three chains thirty-one links to the point of commencement.—(63.H.10112).—Gazetted (1st) on 8th December, 1863.

TALBOT—Addition to site for Church of England purposes at Talbot, temporarily reserved by Order of 7th December, 1863.—Twenty-six perches, county of Talbot, parish of Amherst, being part of allotment 1, block 26, township of Talbot. Commencing at the north-west angle of allotment 1; bounded on the north by part of allotment 2, bearing S. 78° 50' E. one chain thirty links; on the east by a line bearing S. 11° 10' W. one chain twenty-five links; on the south by Brougham street, bearing N. 78° 50' W. one chain thirty links; and on the west by Russell street, bearing N. 11° 10' E. one chain twenty-five links to the point of commencement.—(63.H.9935).—Gazetted (1st) on 18th December, 1863.

TERANG—Temporarily reserved by Order of 24th November, 1863, site for Presbyterian Church purposes at Terang.—One acre, county of Hampden, parish of Terang, part of block 20. Commencing at the north-west angle of block 20; bounded on the north by High street, bearing east three chains seventy-five links; on the east by a line bearing south one chain fifty links; on the south-east by a line bearing S. 70° 53' W. four chains eight links; on the south-west by a line bearing N. 50° 45' W. one chain seventy links; and on the north-west by the road from Warrnambool, bearing N. 39° 15' E. two chains twenty-five links to the point of commencement.—(63.G.10736).—Gazetted (1st) on 8th December, 1863.

WOODSPOINT—Site for Public Buildings at Woodspoint, temporarily reserved by Order of 7th December, 1863.—Two roods, county unnamed, parish unnamed, being allotment 8, block 5, township at Woodspoint. Commencing at the north-west angle of allotment 8; bounded on the north by a street bearing S. 85° 29' E. two chains; on the east by allotment 9,

bearing S. 4° 31' W. two chains fifty links; on the south by allotment 7, bearing N. 85° 29' W. two chains; and on the west by a street bearing N. 4° 31' E. two chains fifty links to the point of commencement.—(Fol. 255).—Gazetted (1st) on 18th December, 1863.

WOODSPOINT—Site for Police purposes at Woodspoint, temporarily reserved by Order of 7th December, 1863.—Two roods, county unnamed, parish unnamed, being allotment 1, block 10, township at Woodspoint. Commencing at the north angle of block 10; bounded on the east by a street bearing S. 4° 31' W. three chains ninety-three links; on the south by allotment 2, bearing N. 75° 29' W. two chains fifty-nine links; and on the north-west by a street bearing N. 40° 44' E. four chains thirty-one links to the point of commencement.—(63.H.9586).—Gazetted (1st) on 18th December, 1863.

R. HEALIES.

Lands and Survey Office,
Melbourne.

APPROACHING LAND SALES.

Sales of Crown Lands in Fee Simple to be held at the under-mentioned places and dates, previously notified, viz.

	No. of Gazette.
BALLARAT — Friday 8 January	122
BENALLA — Friday 22 January	129
Tuesday 26 January	130
Thursday 4 February	132
CARISBROOK — Friday 15 January	126
CASTLEMAINE — Wednesday 27 January	130
Thursday 4 February	132
COLERAINE — Friday 29 January	131
DAYLES FORD — Friday 22 January	129
GEELONG — Friday 22 January	129
Tuesday 26 January	130
KYNCTON — Tuesday 12 January	122
Wednesday 13 January	122
MALDON — Monday 18 January	128
Tuesday 19 January	128
MELBOURNE — Friday 8 January	122
Friday 22 January	129
Tuesday 26 January	130
Wednesday 27 January	130
Tuesday 2 February	132
Wednesday 3 February	132
SANDHURST — Tuesday 19 January	128
Wednesday 20 January	128
STANLEY — Tuesday 2 February	132

Lands and Survey Office,
Melbourne.

SALE (No. 918) OF CROWN LANDS IN FEE SIMPLE AT GEELONG, ON 5TH FEBRUARY, 1864.

To be conducted by G. F. BELCHER, Esq., Land Officer.

IN pursuance of the fortieth section of *The Land Act, 1862*, the Board of Land and Works hereby give notice that a public auction will be holden at ELEVEN o'clock of Friday, the fifth day of February next, at the District Survey Office, Geelong, for the sale of Crown Lands in fee simple.

Such lands will be offered in the lots hereinafter specified, at the upset price affixed to each lot respectively, and will be sold in fee simple.

A deposit of one-fourth the price at which each lot is sold must be paid by the purchaser at the time of sale, and the residue of such price must be paid within one month from that time.

SUBURBAN LOTS.

COUNTY OF GRANT, PARISH OF BULBAN.

Situated on the Little River, near the crossing of the Geelong and Melbourne Railway and of the main road from Geelong to Melbourne.

Upset price 2l. 10s. per acre.

- Lot 1. Allotment 19, section 1, 6a. 1r. 24p.
- Lot 2. Allotment 20, section 1, 6a. 1r. 24p.
- Lot 3. Allotment 21, section 1, 6a. 1r. 24p.
- Lot 4. Allotment 22, section 1, 6a. 1r. 24p.
- Lot 5. Allotment 23, section 1, 12a. 3r. 8p.
- Lot 6. Allotment 24, section 1, 12a. 3r. 8p.
- Lot 7. Allotment 25, section 1, 12a. 3r. 8p.
- Lot 8. Allotment 26, section 1, 12a. 3r. 8p.
- Lot 9. Allotment 27, section 1, 4a. 1r. 30p.

- Lot 10. Allotment 25, section 1, 6a. 1r. 30p.
- Lot 11. Allotment 29, section 1, 6a. 1r. 30p.
- Lot 12. Allotment 30, section 1, 6a. 1r. 30p.
- Lot 13. Allotment 31, section 1, 8a. 0r. 5p.
- Lot 14. Allotment 32, section 1, 8a. 3r. 5p.
- Lot 15. Allotment 33, section 1, 8a. 2r. 35p.
- Lot 16. Allotment 34, section 1, 8a.
- Lot 17. Allotment 35, section 1, 8a.
- Lot 18. Allotment 36, section 1, 6a. 0r. 38p.
- Lot 19. Allotment 37, section 1, 9a. 0r. 27p.
- Lot 20. Allotment 38, section 1, 3a. 1r. 33p.
- Lot 21. Allotment 39, section 1, 6a. 3r. 32p.
- Lot 22. Allotment 40, section 1, 6a. 3r. 9p.
- Lot 23. Allotment 41, section 1, 9a. 1r. 23p.
- Lot 24. Allotment 42, section 1, 7a.
- Lot 25. Allotment 43, section 1, 16a. 1r. 2p.
- Lot 26. Allotment 44, section 1, 14a. 3r. 10p.
- Lot 27. Allotment 45, section 1, 14a. 1r. 25p.
- Lot 28. Allotment 46, section 1, 10a. 2r. 36p.
- Lot 29. Allotment 47, section 1, 8a. 0r. 15p.
- Lot 30. Allotment 48, section 1, 6a. 2r. 16p.

Upset price 1*l.* per acre.

- Lot 31. Allotment 1, section 2 C, 71a. 3r. 31p.
- Lot 32. Allotment 2, section 2 C, 52a. 3r. 9p.
- Lot 33. Allotment 3, section 2 C, 53a. 1r. 32p.
- Lot 34. Allotment 4, section 2 C, 68a. 3r. 10p.

Upset price 2*l.* 10*s.* per acre.

- Lot 35. Allotment 5, section 2 C, 14a. 3r. 23p.
- Lot 36. Allotment 6, section 2 C, 17a. 1r. 19p.
- Lot 37. Allotment 7, section 2 C, 15a.
- Lot 38. Allotment 8, section 2 C, 15a. 3r. 24p.
- Lot 39. Allotment 9, section 2 C, 7a. 0r. 12p.

COUNTY OF GRANT, PARISH OF MEREDITH.

Situated immediately east of the Police Paddock, and adjacent to the township of Meredith.

Upset price 2*l.* 10*s.* per acre.

- Lot 40. Allotment 19, 6a. 2r. 8p. Improvements valued at 135*l.*
- Lot 41. Allotment 20, 5a. 3r. Improvements valued at 50*l.*
- Lot 42. Allotment 21, 5a. 3r. One month allowed to remove fence.
- Lot 43. Allotment 22, 5a. 3r. One month allowed to remove fence.

R. HEALES,
President.

Office of the Board of Land and Works,
Melbourne.

SALE (No. 919) OF CROWN LANDS IN FEE SIMPLE
AT DAYLESFORD, ON 5TH FEBRUARY, 1864.
To be conducted by HENRY FOWLER, Esq., Land Officer.

IN pursuance of the fortieth section of *The Land Act, 1862*, the Board of Land and Works hereby give notice that a public auction will be holden at Eleven o'clock of Friday, the fifth day of February next, at the Court House, Daylesford, for the sale of Crown Lands in fee simple.

Such lands will be offered in the lots hereinafter specified, at the upset price affixed to each lot respectively, and will be sold in fee simple.

A deposit of one-fourth the price at which each lot is sold must be paid by the purchaser at the time of sale, and the residue of such price must be paid within one month from that time.

SUBURBAN LOTS.

COUNTY OF TALBOT, PARISH OF WOMBAT.

Situated immediately north of the township boundary of Daylesford, and north and west of the Hospital Reserve.

Upset price 4*l.* per acre for unimproved lots.

- Lot 1. Section 2 A, allotment 1, 1r. Valuation 20*l.* Upset price 60*l.* per acre.
- Lot 2. Section 2 A, allotment 2, 1r. Valuation 15*l.* Upset price 50*l.* per acre.
- Lot 3. Section 2 A, allotment 3, 1r. Valuation 20*l.* Upset price 50*l.* per acre.
- Lot 4. Section 2 A, allotment 4, 38 2-5p. Valuation 50*l.* Upset price 50*l.* per acre.
- Lot 5. Section 2 A, allotment 5, 20p. Valuation 6*l.* Upset price 50*l.* per acre.
- Lot 6. Section 2 A, allotment 6, 27 1-5p. Valuation 15*l.* Upset price 50*l.* per acre.
- Lot 7. Section 2 A, allotment 7, 27 1-5p.
- Lot 8. Section 2 A, allotment 8, 1r. Valuation 10*l.* Upset price 50*l.* per acre.
- Lot 9. Section 2 A, allotment 9, 1r. 4 4-5p. Valuation 45*l.* Upset price 60*l.* per acre.
- Lot 10. Section 2 A, allotment 10, 24p. Valuation 50*l.* Upset price 60*l.* per acre.
- Lot 11. Section 2 A, allotment 11, 24p. Valuation 10*l.* Upset price 50*l.* per acre.
- Lot 12. Section 2 A, allotment 12, 24p. Valuation 30*l.* Upset price 50*l.* per acre.
- Lot 13. Section 2 A, allotment 13, 24p. Valuation 25*l.* Upset price 60*l.* per acre.
- Lot 14. Section 2 A, allotment 14, 32p. Valuation 5*l.* Upset price 50*l.* per acre.
- Lot 15. Section 2 A, allotment 15, 30 2-5p. Valuation 50*l.* Upset price 50*l.* per acre.
- Lot 16. Section 2 A, allotment 16, 1r. 10 2-5p. One month allowed for removal of improvements.

- Lot 17. Section 2 A, allotment 17, 30 2-5p.
- Lot 18. Section 2 A, allotment 18, 1r. 6 3-5p. Valuation 10*l.* Upset price 50*l.* per acre.
- Lot 19. Section 2 A, allotment 19, 32p.
- Lot 20. Section 2 B, allotment 1, 1r. 15 2-5p. Valuation 60*l.* Upset price 60*l.* per acre.
- Lot 21. Section 2 B, allotment 2, 1r. 14 2-5p. Valuation 15*l.* Upset price 50*l.* per acre.
- Lot 22. Section 2 B, allotment 3, 1r. 18*l.*
- Lot 23. Section 2 B, allotment 4, 1r. 18*l.* Valuation 20*l.* Upset price 50*l.* per acre.
- Lot 24. Section 2 B, allotment 5, 1r. 14 2-5p. Valuation 20*l.* Upset price 50*l.* per acre.
- Lot 25. Section 2 B, allotment 6, 1r. 11 3-5p. Valuation 8*l.* Upset price 50*l.* per acre.
- Lot 26. Section 2 B, allotment 7, 1r. 18 1-5p. Valuation 100*l.* Upset price 50*l.* per acre.
- Lot 27. Section 2 B, allotment 8, 1r. 14 2-5p. Upset price 60*l.* per acre.
- Lot 28. Section 2 B, allotment 9, 1r. 15 2-5p. Valuation 18*l.* Upset price 60*l.* per acre.
- Lot 29. Section 2 B, allotment 10, 1r. 14 2-5p. Valuation 12*l.* Upset price 50*l.* per acre.
- Lot 30. Section 2 B, allotment 11, 1r. 13*l.*
- Lot 31. Section 2 B, allotment 12, 1r. 18*l.* Valuation 15*l.* Upset price 50*l.* per acre.
- Lot 32. Section 2 B, allotment 13, 1r. 14 2-5p. One month allowed for removal of improvements.
- Lot 33. Section 2 B, allotment 14, 1r. 11 3-5p. One month allowed for removal of improvements.
- Lot 34. Section 2 B, allotment 15, 1r. 18 1-5p.
- Lot 35. Section 2 A, allotment 16, 1r. 14 2-5p. Valuation 40*l.* Upset price 60*l.* per acre.
- Lot 36. Section 2 C, allotment 1, 1r. 8p. Valuation 40*l.* Upset price 60*l.* per acre.
- Lot 37. Section 2 C, allotment 2, 1r. 9 4-5p. Valuation 20*l.* Upset price 50*l.* per acre.
- Lot 38. Section 2 C, allotment 3, 1r. 8p.
- Lot 39. Section 2 C, allotment 4, 1r. 8p.
- Lot 40. Section 2 C, allotment 5, 1r. 8p.
- Lot 41. Section 2 C, allotment 6, 2r. 4p.
- Lot 42. Section 2 C, allotment 7, 1r. 39 1-5p. Valuation 8*l.* Upset price 60*l.* per acre.
- Lot 43. Section 2 C, allotment 8, 1r. 34 3-5p. Valuation 180*l.* Upset price 85*l.* per acre.
- Lot 44. Section 2 C, allotment 9, 1r. 3 4-5p. Valuation 20*l.* Upset price 70*l.* per acre.
- Lot 45. Section 2 C, allotment 10, 1r. 7 4-5p. Valuation 70*l.* Upset price 70*l.* per acre.
- Lot 46. Section 2 C, allotment 11, 35 3-5p. Valuation 20*l.* Upset price 70*l.* per acre.
- Lot 47. Section 2 C, allotment 12, 35 3-5p. Valuation 18*l.* Upset price 70*l.* per acre.
- Lot 48. Section 2 C, allotment 13, 1r. Valuation 50*l.* Upset price 70*l.* per acre.
- Lot 49. Section 2 C, allotment 14, 2r. 7*l.* Valuation 500*l.* Upset price 70*l.* per acre.
- Lot 50. Section 2 C, allotment 15, 2r. Valuation 800*l.* Upset price 85*l.* per acre.

COUNTRY LOTS.

COUNTY OF TALBOT, PARISH OF BULLAROOK.

Situated near the main road from Daylesford to Creswick, and the pre-emptive section of Mount Prospect.

Upset price 1*l.* per acre.

- Lot 51. Section B, allotment 80, 95a. 2r. 36p. Improvements valued at 7*l.*
- Lot 52. Section B, allotment 100, 66a. 3r. 7p. Improvements valued at 7*l.*
- Lot 53. Section A, allotment 6, 20a.

R. HEALES,
President.

Office of the Board of Land and Works,
Melbourne.

ADDITIONAL REGULATION UNDER "THE LAND ACT, 1862."

REFERRING to the Regulations relating to the issue of licenses by or under the authority of the Board of Land and Works for occupation of Crown Lands under the 53rd clause of *The Land Act, 1862*, published under date of 1st July, 1862, the Governor in Council has approved of the following additional regulation relating to the occupation of Crown Lands under such licenses, viz.:-

The right to occupy and use Crown Lands under license for any of the purposes specified in the first division of the before-mentioned regulations will cease if the prescribed fees, payable in advance, be not paid within fourteen days after the date when such license should be renewed.

Notice to this effect will be given by the Board of Land and Works in the *Government Gazette* to the holders of licenses who fail to make the required payments of fees in due time, and that if the fees in arrear be not paid within fourteen days after the publication of such notice, their right of occupation under license will be liable to be forfeited, and the lands will be re-let by the Board of Land and Works, or otherwise appropriated.

R. HEALES.

Lands and Survey Office,
Melbourne, 28th December, 1863.

11956.

RENTS OF CERTAIN RUNS FOR 1863.

REFERRING to the List of Rents of Runs published in the Supplement to the *Government Gazette* of the 14th December, 1863: It is hereby notified that the following amounts are to be paid by the occupiers of the undermentioned runs, in lieu of those therein stated:—

Name of Run.	District.	Amount to be paid.
		£ s. d.
Trawallo	Ararat	104 3 0*
Cairn Curran	Castlemaine	83 6 8**
Muckleford	Castlemaine	66 13 4**
Heart	Gipps Land North	10 0 0*
Upper Leigh	Grant	13 6 8†
Dunrobin	Portland	24 5 8*
Eumeralla E.	Portland	10 0 0*
Glenorchy	Portland	40 16 0
Kangaroo	Portland	185 0 6*
Lyne	Portland	53 0 0*
Narrawong	Portland	71 13 8*
Spring Valley	Portland	87 12 2*
Violet Creek	Portland	17 10 6*
Ballengeich	Warrnambool	69 11 2*
Borryallock E.	Warrnambool	15 13 4*
Jellalabad	Warrnambool	20 5 2*
Nareb-nareb	Warrnambool	20 0 0*
Woorowryte	Warrnambool	109 3 4*
Carr's Plains	Wimmera East	208 18 4‡
Marnoo	Wimmera East	305 2 4‡
Mount Toddington	Wimmera East	31 5 0*
Kenilworth W.	Wimmera West	404 15 6*
Swinton	Wimmera West	259 4 0‡

* The sums marked (*) are reduced under 109th clause.
† The sums marked (†) are determined by arbitration under 109th clause.
‡ The same amount payable for half-year ending 30th June, 1863, with 25 per cent. per annum added.
§ Referred awards accepted by the Board.

R. HEALES,
President of the Board of Land and Works.
Lands and Survey Office,
Melbourne, 5th January, 1864.

RENT OF RUN FOR 1863 AND 1863.

REFERRING to the List of the Rents of Runs published in the *Government Gazette* of 1863, page 2318: It is hereby notified that the following amounts are due with respect to the undermentioned run, in lieu of those therein stated:—

Name of run, Kangaroo; district, Portland; amount payable for half-year ending 31st December, 1862, £196 3s.; amount payable for half-year ending 30th June, 1863, £196 3s.

R. HEALES,
President of the Board of Land and Works.
Lands and Survey Office,
Melbourne, 5th January, 1864.

APPLICATION FOR ENLARGEMENT.

BERWICK ROAD DISTRICT.

THE Berwick District Road Board has made an application for the annexation of the parishes of Ringwood and Scoresby, and the portion of Eumemmerring situate to the north of the Gipps Land road, to their district, on the ground that the said parishes and portions of a parish are within the same electoral district as their own district, and for the sake of a proper adjustment of the boundaries of the road district.

J. M. GRANT.
Office of Roads and Bridges,
Melbourne, 26th December, 1863. 2803.

PETITION FOR ANNEXATION TO A ROAD DISTRICT.

FROM NORTHCOTE.

A PETITION has been presented to the Governor, signed by twelve householders and landholders of the township of Northcote and the vicinity, wherein the petitioners state that they are desirous to come under the provisions of *The Local Government Act*, believing that it will be of great advantage that their locality should become part of an adjacent Road District, and they accordingly pray that the necessary steps may be taken in accordance with the 18th section of the said Act, in order that the following area may be attached to and become part of the Epping Road District, viz.:—

"Commencing at the north-west corner of section 136, parish of Jika-jika; thence by the southern boundaries of the Epping and Morang road districts, bearing east to the Darebin Creek; thence by that creek bearing southerly to the south-east corner of section 122; thence by part of the south boundary of the said section 122, bearing west to the north-west angle of section 113; thence by the west boundary of section 113, bearing south to the south-east angle of section 89, bearing west to its junction with the eastern boundary of the township of Northcote, bearing south to the Merri-merri Creek; thence south-westerly and north-westerly by the said creek to the point of commencement."

J. M. GRANT.
Office of Roads and Bridges,
Melbourne, 24th December, 1863. 2876.

REGULATION, ETC., UNDER THE REAL PROPERTY ACTS.

THE Governor in Council has, in accordance with the provisions contained in the 35th and 26th sections of *The Real Property Amendment Act*, No. 180, consented to the regulation hereinafter set forth respecting the parcels of land that may be included in one certificate of title, and also to the alteration of the form hereinafter mentioned.

GEO. HIGINBOTHAM,
Attorney General.

Crown Law Offices,
Melbourne, 28th December, 1863.

By virtue and in pursuance of the Real Property Act, I, John Carter, Esquire, the Commissioner of Titles, with the consent of the Governor in Council, do hereby make the regulation hereinafter set forth respecting the parcels of land that may be included in one certificate of title; and, with the like consent, I hereby authorise to be made and make such alterations in the form of the certificate of title as will change such form into the form following.

REGULATION.

The parcels of land that may be included in one certificate of title shall be in the same parish, and shall not comprise more than one Government section or portion, or one section or portion of a private subdivision. Contiguous country lands, not exceeding altogether one thousand nine hundred and twenty acres, may, however, be included in the same certificate. Government roads not to be deemed a break in the continuity.

[Royal Arms.]

COLONY OF VICTORIA.

Certificate of Title.

A. B. of street, city [borough or parish] of county of [or county unnamed, and state his occupation, and if the certificate be issued pursuant to any transfer, add, the transferee under instrument of transfer numbered], is now the proprietor of [an estate in fee simple, if not in fee simple, state the nature of the estate, and if the property be leasehold, say, a leasehold estate for years, from the day of One thousand eight hundred and], subject, nevertheless, to such encumbrances, liens, and interests as are notified by memorandum underwritten, in ALL THAT piece of land delineated and colored on the map in the margin, containing [insert area], or thereabouts, being [insert, if applicable, part of] portion [or allotment section, or otherwise according to the Crown grant or lease], parish of county originally granted [or leased, and if the grant was for any public purpose, shortly mention it] by grant [or lease], appearing in the Register Book, vol. fol. IN WITNESS whereof I have hereunto signed my name and affixed my seal, this day of One thousand eight hundred and

(L.S.)

Registrar General.

MEMORANDUM REFERRED TO.

JOHN CARTER,
Commissioner of Titles.

Tenders.

JETTY LIGHTS.

SEPARATE tenders will be received at this office up to Noon of Thursday, the 7th January, from persons willing to maintain the undermentioned Jetty Lights during 1864:—

Jetty lights, Williamstown.
Ditto, Geelong.
Ditto, Queenscliff.
Ditto, Snapper Point.

Full particulars may be obtained from the Chief Harbor Master, Williamstown; the Harbor Master, Geelong; the Lighthouse keeper, Queenscliff; and the Clerk to the Bench, Snapper Point.

The lowest or any tender not necessarily accepted.

JAS. G. FRANCIS.
Department of Trade and Customs,
Melbourne, 28th December, 1863.

FIREWOOD AND WATER, 1864.

TENDERS will be received by the Chairman of the Tender Board at Chiltern, up to Twelve o'clock on the 22nd January proximo, for the supply of Wood and Water to the various Government Departments requiring the same during the remainder of 1864.

Full particulars may be obtained from the undersigned.

W. H. GAUNT, P.M.,
Chairman of the Board.
Police Office,
Chiltern, 23rd December, 1863.

FORAGE.

TENDERS will be received until Noon on Friday, the 22nd January next, for the supply of Forage, in such quantities as may be required for the service of the Government, at the undermentioned Police Stations, from the 1st February, 1864, to the 31st January, 1865.

N.B.—At stations marked thus * tenders will be received for either Oats or Maize.

DISTRICT.	STATION.	ESTIMATED QUARTERLY CONSUMPTION.				STORAGE CAPACITY.			
		Oats.	Bran.	Hay.	Straw.	Oats.	Bran.	Hay.	Straw.
		lbs.	lbs.	lbs.	lbs.	tons.	tons.	tons.	tons.
Ararat ...	Ararat ...	1,800	180	2,520	720	3	1	5	2½
	Green Hills ...	9,900	990	13,860	3,960	3½	1	3½	1
	Beaufort ...	5,400	540	7,560	2,160	3	1	2	3
	Buanga ...	1,800	180	2,520	720	1½	1	2½	1
	Crowlands ...	1,800	180	2,520	720	1½	1	2	1
	Mount Cole ...	900	90	1,260	360	1	1	1½	1
	Moyston ...	900	90	1,260	360	1	1	1	1
	Wickliffe ...	1,800	180	2,520	720	1	1	2½	1
	Avoca ...	5,400	540	7,560	2,160	3½	1	2½	1
	Avoca ...	900	90	1,260	360	1	1	1	1
Avoca ...	Cochran's ...	900	90	1,260	360	1	1	3	1
	Glenlogie ...	900	90	1,260	360	1	1	1	1
	Lexton ...	900	90	1,260	360	1	1	1	1
	Moonambel ...	900	90	1,260	360	1	1	2	1
	Redbank ...	1,800	180	2,520	720	2	1	9	4
	St. Arnaud ...	8,100	810	11,340	3,240	13½	1	2	1
	*Ballarat ...	1,800	180	2,520	720	1½	1	1½	1
	Bullarook ...	1,800	180	2,520	720	1½	1	1½	1
	Buninyong ...	900	90	1,260	360	1	1	1	1
	Burrumbet ...	900	90	1,260	360	1	1	2	1
Beechworth ...	Carngham ...	900	90	1,260	360	2	1-10th	1	1-7th
	Clunes ...	900	90	1,260	360	1	1	1	1
	Coghill's ...	900	90	1,260	360	1	1	2½	1
	Creswick ...	1,800	180	2,520	720	1	1-10th	2	1
	Gordon's ...	900	90	1,260	360	1	1-10th	1½	1
	Learmonth ...	1,800	180	2,520	720	1	1	1½	1
	Linton's ...	900	90	1,260	360	1	1	1	1-7th
	Minersrest ...	900	90	1,260	360	1	1	1	1
	Pitfield ...	900	90	1,260	360	1	1	1	1-7th
	Skipton ...	900	90	1,260	360	1	1-10th	1	1
Beechworth ...	Smeaton ...	900	90	1,260	360	1	1	1	1
	Smythesdale ...	4,500	450	6,300	1,800	2	1-10th	1	1-7th
	Springs ...	900	90	1,260	360	1	1	15	5
	Beechworth ...	15,300	1,530	21,420	6,120	1½	1	2	1
	Belvoir ...	1,800	180	2,520	720	1	1-5th	1½	1
	Buckland ...	1,800	180	2,520	720	1	1-10th	1½	1
	Chiltern ...	2,700	270	3,780	1,080	2	1	2	1
	Morse's Creek ...	3,600	360	5,040	1,440	2	1-10th	2	1
	Rutherglen ...	2,700	270	3,780	1,080	1½	1-5th	1	1
	Snowy Creek ...	1,800	180	2,520	720	1	1-10th	1	1
Belfast ...	Tarravangee ...	1,500	150	2,025	562½	2	1	2	1
	Wahgunyah ...	900	90	1,260	360	1	1-10th	1	1
	Woolshed ...	900	90	1,260	360	1	1	2	1
	Yackandandah ...	2,700	270	3,780	1,080	2	1	2	1
	*Belfast ...	2,700	270	3,780	1,080	3	1-10th	2	1
	Camperdown ...	1,800	180	2,520	720	1	1	1	1
	Caramut ...	900	90	1,260	360	2	1-10th	1	1
	Cavendish ...	900	90	1,260	360	2	1	1	1
	Dunkeld ...	900	90	1,260	360	2	1	1	1
	Hamilton ...	2,700	270	3,780	1,080	2½	1-10th	1	1
Benalla ...	Hexham ...	900	90	1,260	360	1	1-10th	1	1
	Mortlake ...	1,800	180	2,520	720	1	1	1	1
	Penshurst ...	900	90	1,260	360	1½	1	1½	1
	Terang ...	1,800	180	2,520	720	1½	1	1	1
	*Warnambool ...	900	90	1,260	360	1	1	4	1
	Woodford ...	6,300	630	8,820	2,520	5	1	1	1
	Benalla ...	900	90	1,260	360	1½	1	3	1
	Buroa ...	2,240	224	3,136	896	3	1	1	1
	Jamieson ...	6,500	650	9,100	2,550	3	1	2	1
	Mansfield ...	3,600	360	5,040	1,440	1½	1	1	1
Bourke ...	Mulwala ...	900	90	1,260	360	2	1	1	1
	Shepparton ...	900	90	1,260	360	2	1	1	1
	Violettown ...	6,300	630	8,820	2,520	5	1	2	1
	Wangaratta ...	7,200	720	10,080	2,880	5	1	1	1
	Anderson's Creek ...	900	90	1,260	360	1	1-10th	1	1-10th
	Brighton ...	900	90	1,260	360	1	1-10th	1	1
	Broadmeadows ...	900	90	1,260	360	1	1-10th	1	1
	Campbellfield ...	900	90	1,260	360	1½	1	1½	1
	Cranbourne ...	900	90	1,260	360	1	1	1½	1
	Dandenong ...	1,800	180	2,520	720	1	1-10th	1	1
Carisbrook ...	Eltham ...	900	90	1,260	360	1½	1	1	1
	*Heidelberg ...	1,800	180	2,520	720	1½	1	2	1
	Keilor ...	900	90	1,260	360	1	1	1	1
	Malvern ...	900	90	1,260	360	1	1	1	1
	Melton ...	900	90	1,260	360	1	1	1	1
	Moonee Ponds ...	900	90	1,260	360	1	1	1	1
	Nunawading ...	900	90	1,260	360	1	1-10th	1	1
	Oakleigh ...	1,800	180	2,520	720	1	1	1	1-10th
	*Point Nepean ...	900	90	1,260	360	1	1	1	1-5th
	Queenstown ...	900	90	1,260	360	1	1	1	1
Carisbrook ...	*Snapper Point ...	1,800	180	2,520	720	3	1	1	1-10th
	Stud Depôt ...	900	90	1,260	360	2	1	1	1
	*Sunbury ...	900	90	1,260	360	1	1	1	1
	Warburton ...	900	90	1,260	360	1	1	1	1
	*Whittlesea ...	1,800	180	2,520	720	1	1	1	1
	Carisbrook ...	7,200	720	10,080	2,880	6	1	1	1
	Dunolly ...	1,800	180	2,520	720	5	1-10th	1	1
	Inglewood ...	2,700	270	3,780	1,080	1	1-10th	1	1
	Kingower ...	900	90	1,260	360	1	1	1	1
	Maryborough ...	4,500	450	6,300	1,800	5	1-10th	1	1
Carisbrook ...	Talbot ...	1,800	180	2,520	720	1	1	1	1
	Tarnagulla ...	900	90	1,260	360	1	1-10th	1	1
	Wedderburne ...	900	90	1,260	360	1	1	1	1

		ESTIMATED QUARTERLY CONSUMPTION.				STORAGE CAPACITY.			
DISTRICT.	STATION.	Oats.	Brans.	Hay.	Straw.	Oats.	Brans.	Hay.	Straw.
		lbs.	lbs.	lbs.	lbs.	tons.	tons.	tons.	tons.
Castlemaine	Castlemaine	6,300	630	8,820	1,800	4	1	7	2
	Drylesford	3,600	360	5,040	1,440	4	1	2	1
	Elphinstone	900	90	1,260	360	2	1	1	1
	Fryerstown	900	90	1,260	360	1	1	1	1
	Glenlyon	900	90	1,260	360	1	1	1	1
	Maldon	4,500	450	6,300	1,800	2	1	2	1
	Newstead	900	90	1,260	360	2	1	2	1
	Taradale	900	90	1,260	360	2	1	2	1
	Depôt, Richmond	22,500	2,250	31,500	9,000	10	1	6	3
	Geelong	6,300	630	8,820	2,520	5	1	8	2
	Batesford	900	90	1,260	360	1	1-10th	1	1
	Colac	900	90	1,260	360	1	1-10th	1	1
	Drysdale	900	90	1,260	360	1	1-10th	1	1
	Duneed	900	90	1,260	360	1	1-10th	1	1
	Fuvelleigh	900	90	1,260	360	1	1-10th	1	1
Heathcote	Lethbridge	900	90	1,260	360	1	1-10th	1	1
	Little River	900	90	1,260	360	1	1-10th	1	1
	Meradith	1,000	100	1,400	400	5	1	5	2
	Queenscliff	900	90	1,260	360	1	1-10th	1	1
	Rokewood	1,800	180	2,520	720	1	1-10th	1	1
	Shelford	1,200	120	1,680	480	1	1-10th	1	1
	Steiglitz	900	90	1,260	360	1	1-10th	1	1
	Winchelsea	900	90	1,260	360	1	1-10th	1	1
	Wyndham	900	90	1,260	360	1	1-10th	1	1
	Heathcote	4,500	450	6,300	1,800	4	2	8	2
	Lehuca	900	90	1,260	360	1	1-10th	1	1
	Murchison	900	90	1,260	360	1	1-10th	1	1
	Redan	900	90	1,260	360	1	1-10th	1	1
	Rochester	1,800	180	2,520	720	1	1-10th	1	1
	Kilmore	Runnymede	1,800	180	2,520	720	1	1-10th	1
Rushworth		2,700	270	3,780	1,080	2	1	2	1
Whroo		900	90	1,260	360	1	1-10th	1	1
Kilmore		6,750	675	9,450	2,700	5	1	6	1
Avenel		900	90	1,260	360	2	1	2	1
Broadford		1,140	114	1,520	360	2	1	2	1
Donnybrook		3,000	300	4,000	1,440	2	1	2	1
Longwood		2,700	270	3,780	1,080	3	1	5	1
Pyalong		900	90	1,260	360	1	1-10th	1	1
Seymour		7,200	720	10,080	2,880	4	1	4	1
Yea		900	90	1,260	360	1	1-10th	1	1
Kyneton		4,500	450	6,300	1,800	2	1	2	1
Bacchus Marsh		1,800	180	2,520	720	1	1	1	1
Ballan		1,800	180	2,520	720	1	1	1	1
Kyneton		Black Forest	900	90	1,260	360	1	1	1
	Blackwood	1,800	180	2,520	720	1	1	1	1
	Blue Mountain	1,800	180	2,520	720	1	1	1	1
	Carlsruhe	900	90	1,260	360	1	1	1	1
	Gisborne	1,800	180	2,520	720	1	1	1	1
	Lancefield	1,800	180	2,520	720	1	1	1	1
	Malmesbury	900	90	1,260	360	1	1	1	1
	Tylden	1,500	150	2,025	540	1	1-10th	1	1
	Woodend	1,500	150	2,025	540	1	1	1	1
	Portland	1,800	180	2,520	720	1	1	1	1
	Balmoral	2,250	225	3,150	900	1	1	2	1
	Branxholme	2,250	225	3,150	900	1	1	2	1
	Casterton	2,250	225	3,150	900	1	1	1	1
	Coleraine	1,350	135	1,890	540	1	1	1	1
	Dartmoor	900	90	1,260	360	1	1	1	1
Sale	Digby	2,250	225	3,150	900	1	1	1	1
	Harrow	1,800	180	2,520	720	1	1	1	1
	Heywood	1,350	135	1,890	540	1	1	1	1
	Sale	3,600	360	5,040	1,440	1	1	1	1
	Alberton	3,600	360	5,040	1,440	1	1	1	1
	Bairnsdale	1,800	180	2,520	720	1	1	1	1
	Bald Hills	1,800	180	2,520	720	1	1	1	1
	Bruthen	900	90	1,260	360	1	1-10th	1	1
	Livingstone Creek	1,800	180	2,520	720	1	1-10th	1	1
	Palmerston	900	90	1,260	360	1	1	1	1
	Rosedale	900	90	1,260	360	1	1	1	1
	Stradbroke	900	90	1,260	360	1	1-10th	1	1
	Stratford	900	90	1,260	360	1	1-10th	1	1
	Taralgon	900	90	1,260	360	1	1	1	1
	Sandhurst	Tarraville	900	90	1,260	360	1	1-10th	1
Sandhurst		6,300	630	8,820	2,540	1	1	2	1
Axedale		900	90	1,260	360	1	1	1	1
Bullock Creek		900	90	1,260	360	1	1	1	1
Durham Ox		900	90	1,260	360	1	1	1	1
Eaglehawk		900	90	1,260	360	1	1	1	1
Elysian Flat		1,800	180	2,520	720	1	1	1	1
Huntly		900	90	1,260	360	1	1	1	1
Lockwood		900	90	1,260	360	1	1	1	1
Myer's Flat		900	90	1,260	360	1	1	1	1
Robinson Crusoe		900	90	1,260	360	1	1	1	1
Serpentine		900	90	1,260	360	1	1	1	1
Strathfieldsaye		900	90	1,260	360	1	1	1	1
Stawell		3,600	360	5,040	1,440	2	1-5th	2	1
Stawell		Dimboola	900	90	1,260	360	1	1-10th	1
	Glenorchy	900	90	1,260	360	1	1-10th	1	1
	Great Western	900	90	1,260	360	1	1-10th	1	1
	Horsham	1,800	180	2,520	720	1	1-10th	1	1
	Landborough	2,700	270	3,780	1,080	1	1-10th	1	1
	Malakoff	900	90	1,260	360	1	1-10th	1	1
	Navarre	900	90	1,260	360	1	1-10th	1	1
	Swan Hill	2,700	270	3,780	1,080	2	1-5th	2	2
	Bumbang	900	90	1,260	360	1	1	1	1
	Cowana	900	90	1,260	360	1	1	1	1
	Kerang	900	90	1,260	360	1	1	1	1
	Kulkyne	900	90	1,260	360	1	1	1	1
	Narung	900	90	1,260	360	1	1-10th	1	1
	Swan Hill	2,700	270	3,780	1,080	2	1-5th	2	2
	Bumbang	900	90	1,260	360	1	1	1	1
Cowana	900	90	1,260	360	1	1	1	1	
Kerang	900	90	1,260	360	1	1	1	1	
Kulkyne	900	90	1,260	360	1	1	1	1	
Narung	900	90	1,260	360	1	1-10th	1	1	

Printed forms of tender may be obtained from the Government Storekeeper, Melbourne, or from the officer in charge of police at each station, by whom also any information or explanation will be afforded to persons tendering.

The tenders for each station will be accepted or rejected separately.

Tenders may be for either of the supplies required, oats, bran, hay, or straw only; and if all be included in one tender, it will be accepted for one article only, if advisable.

Tenderers may offer for the manure at each station at per cwt.; manure to be removed as may be arranged with the officer in charge, and the value of the manure will be deducted from the account for forage.

As much forage as the storage will accommodate will be drawn at a time for the convenience of contractors.

The price must be per ton for hay and straw, and per bushel of 40 lbs. for oats, 20 lbs. for bran, and 54 lbs. for maize, including delivery at the stations and all charges; bags to be returned when empty.

The net weight only after deducting the tare is to be charged.

The names and addresses of the tenderers and of their proposed sureties must be stated at full length.

All tenders must be enclosed in a separate envelope, marked "Tender for ——" (as the case may be), and deposited in the box at the Government Stores, King street; or if sent by post they must be addressed to the Government Storekeeper, Melbourne.

The Government will not necessarily accept the lowest or any tender.

The decision of the Government will be made known by *Gazette* notice and by letter to accepted tenderers.

CONDITIONS.

1. The hay to be eaten, good, sound, and sweet; the straw to be wheaten, and both to be in all respects of the best quality; oats (colonial grown) and bran and maize to be sound and sweet and of the best description.

2. The supplies to be delivered on the requisition of the officer in charge of the district or station, the quantities stated in schedule being, however, only approximative, and it must be understood that the Government will draw either more or less than stated. The excess over the estimate will not, however, exceed during the whole year 50 per cent. of the estimated quarterly consumption.

3. The contracts entered into under this notice are not to be considered as being infringed or vitiated by any contracts made by the military commissariat.

4. The forage, when delivered, must be accompanied by an invoice of quantity, showing the gross weight, the tare, and the net weight (this should be on the back of the requisition or order), which, when signed by the officer in charge of the station for the net quantity received, will be returned to the contractor, and by him rendered in support of his account.

5. Each contractor will be required to prepare his own account in the prescribed form, and on presentation thereof to the officer in charge of the station or district, it will be forwarded for payment at the Treasury, Melbourne, or the Pay Office of the District, as may be indicated by the contractor on the account.

6. Should forage duly ordered under these contracts not be delivered within forty-eight hours from a reasonable time to be fixed on the order, it will be competent for the department (should circumstances require it) to purchase the same at the risk of the contractor, from whose account any expense over and above the contract price is to be deducted.

7. In the event of a difference of opinion between the contractor and the officer receiving the forage as to quality of the same, it is to be decided by a board of survey composed of persons named by the head of a department, and the decision of the board is to be considered final.

8. If the board shall decide that the forage is not of proper quality, it must be immediately replaced by the contractor, failing which it will be procured elsewhere, and the extra cost, if any, will be charged as in clause 6.

9. When a board of survey cannot be conveniently assembled, or when from some other cause injury would accrue either to the public service or the contractor by waiting for a board of survey, the officer in charge will have the power to reject such supplies as are obviously of inferior quality, it being understood that he will be responsible to the Government for so doing; and the contractor must take back the rejected forage, and supply good in its stead, failing which it will be obtained by the officer requiring it, and the expense will be charged as in clause 6.

10. A repetition of irregularity in the quantity or quality of the forage, or of delay in delivering or replacing it when required, will subject the contractor, upon report from the Government Storekeeper, to such mulct, not exceeding one-fourth of the monthly account, as the Government may direct. It will also be in the power of the Government, upon such repetition, to terminate the contract forthwith.

11. It will be competent for the Government Storekeeper on behalf of the Government, or for the contractor on his own behalf, to terminate the contract, by giving in writing a notice of three full calendar months to that effect, it being understood that such notice only can be given from the first day of a month, and provided that no such notice can be given before the 30th June, 1864.

J. McCULLOCH.

Chief Secretary's Office,
Melbourne, 22nd December, 1863.

FIREWOOD AND WATER, 1864, AT PALMERSTON.

THE time for the reception of Tenders as above has been extended to the 22nd proximo, at Twelve o'clock. Tenders to be forwarded to the chairman of the Tender Board at Palmerston.

GEO. VERDON.

Treasury,
Melbourne, 22nd December, 1863.

FIREWOOD AND WATER, 1864.

TENDERS will be received by the Chairman of the Tender Board at Ararat, up to Twelve o'clock on the 22nd January proximo, for the supply of Wood and Water to the various Government Departments requiring the same during the remainder of 1864.

Full particulars may be obtained on application to the Chairman of the Board, Police Court, Ararat.

J. G. TAYLOR, P.M.,
Chairman of the Board.

Ararat, 23rd December, 1863.

CONTRACT SURVEYS.

SEPARATE tenders for the performance in each of the undermentioned Survey Districts of the several surveys enumerated below will be received at the Department of Lands Survey, up to Twelve o'clock of Monday, the 18th January, 1864, under the conditions notified to tenderers for contract surveys in the *Government Gazette* of the 14th May, 1861.

Survey of detached residence areas on Gold Fields, under five acres in extent.

Survey and marking of main and secondary roads, and occupation roads.

Survey of connected township allotments, ranging from twenty perches to half an acre.

Survey of detached agricultural allotments, ranging from twenty up to six hundred and forty acres in extent.

Such surveys to be made at the instance of and under the specific directions of the District Surveyor.

Tenderers will state separately for each district:—

Rate per lineal mile trenched as directed in specification for township surveys.

Rate per lineal mile marked as directed for suburban surveys.

Rate per lineal mile marked for main and secondary roads unconnected with survey of allotments (both sides of road marked, but payment made by single measurement).

Rate per lineal mile chained in feature survey and connection lines.

Rate per lot for marking allotments under five acres in extent—

1st class, containing under fifteen allotments in one connected survey.

2nd class, comprising fifteen allotments and upwards in one connected survey.

The requisite plans of these surveys to be furnished in accordance with the specifications for contract surveying, and preparation of plans for photo-lithographic purposes.

The rates accepted for these surveys to be in operation up to the 31st December, 1864.

64/1. Ballarat Survey District.

2. Ararat ditto ditto.

3. Castlemaine ditto ditto.

4. Sandhurst ditto ditto.

5. Dunolly ditto ditto.

6. Beechworth ditto ditto.

7. Omeo ditto ditto.

8. Gipps Land ditto ditto.

Further particulars to be obtained at the above District Survey Offices.

The Board of Land and Works will not necessarily accept the lowest or any tender.

R. HEALES,

President of the Board of Land and Works.

Lands and Survey Office,
Melbourne, 15th December, 1863.

CONTRACTS ACCEPTED—(Series 1863).

For what purpose Contract is required.	No. of Tenders.	Particulars of each Tender, and Amount recommended for acceptance.	Amount.	Name for Approval.	If a Contractor previously.	Charged against Vote or Fund.	Authorised by the Governor.
1200. Roads	1	Cressy to Darlington road: additions to contract 62/1407. £10 17s. 1d.	£ s. d. 10 17 1	James King ...	Yes*	Tolls Fund ...	J. M. Grant.
1201. Ditto ...	1	Portland to Belfast road: erection of a bridge over the Eumeralla River. £300	300 0 0	John Barter...	No	Vote 74 of 1863, subdivision 1, item 6. To repair and rebuild bridges, &c., &c.	
1202. Ditto ...	1	Erection of a bridge over the Owens River, at Mackay's Crossing, Tarrawingee. £892 2s.	892 2 0	Edward Rogers	No	Ditto ...	

* Fulfilled previous contracts satisfactorily.

Melbourne, 5th January, 1864.

CONTRACTS ACCEPTED—(Series 1864).

For what purpose Contract is required.	No. of Tenders.	Particulars of each Tender, and Amount recommended for acceptance.	Amount.	Name for Approval.	If a Contractor previously.	Charged against Vote or Fund.	Authorised by the Governor.
102. Funerals	5	Undertaking funerals during 1864, at Ballarat	As per schedule annexed	Charles Morris	Yes*	Contingencies, 1864	J. McCulloch.
103. Ditto ...	2	Ditto, at Sandhurst ...	Ditto ...	Thos. Sayer ...	No		
104. Offices, &c.	6	Supply of firewood during 1864, in such quantities as may be required, at per ton of 40 cubic feet, at Ballarat. 5s. 8d. per ton	5s. 8d. rates	William Frost	No		
105. Ditto ...	2	Ditto, at Warrnambool— 2 feet lengths, 9s. per ton 5 feet lengths, 8s. per ton...	9s. } rates 8s. }	David Clark ...	No	General Service: Fuel, 1864	G. Verdon.
106. Ditto ...	1	Ditto, at Beechworth— 2 feet lengths, 7s. per ton ... 9 inch billets stovewood, 9s. per ton	7s. } rates 9s. }	G. A. Sloane...	Yes*		

* Fulfilled previous contracts satisfactorily.

Melbourne, 5th January, 1864.

SCHEDULE OF CONTRACTS NOS. 102, 103.
FUNERALS.

Service.	No. 102. Ballarat. Charles Morris.	No. 103. Sandhurst. Thomas Sayer.
To supply coffins for children under ten years of age, each ...	£ s. d. 0 10 6	£ s. d. 0 7 0
The like for adults, each ...	1 2 6	0 16 0
To convey, in a suitable manner, the coffins containing the bodies, for each journey, per mile one way ...	0 1 0	0 2 0
To dig graves of suitable dimensions for adults, including ministers' and interment fees, each ...	Nil	2 0 0
To dig graves for children under twelve years of age, including ministers' and interment fees, each ...	Nil	1 0 0

Courts.

KILMORE.
COUNTY COURT.

NOTICE is hereby given that a County Court will be holden at the Court House at Kilmore, on Friday, the 22nd day of January next, at the hour of Ten o'clock in the forenoon.

(By Order of the Judge) EDWD. BARRY,
Clerk of the Court.

Court House,
Kilmore, 31st December, 1863.

KILMORE.
COURT OF MINES.

NOTICE is hereby given that the Court of Mines for the Mining District of Sandhurst will be holden at Kilmore, on Friday, the 22nd day of January next, at the Court House at Kilmore, at the hour of Ten o'clock in the forenoon.

(By Order of the Judge) EDWD. BARRY,
Clerk of the Court.

Court House,
Kilmore, 31st December, 1863.

SUPREME COURT—CRIMINAL SESSIONS.

MELBOURNE—0.

THE NEXT CIRCUIT COURTS.

(Pursuant to Order in Council of 14 December 1863.)

ARARAT—Tuesday 9 February.

BALLARAT—Tuesday 16 February.

BEECHWORTH—Wednesday 13 April.

CASTLEMAINE—Monday 22 February.

GEE LONG—Tuesday 23 February.

MARYBOROUGH—Tuesday 16 February.

PORTLAND—Thursday 14 April.

SANDHURST—Tuesday 9 February.

THE NEXT GENERAL SESSIONS.

(Pursuant to the Governor's Proclamation of 14 December 1863.)

ARARAT—0.

AVOCA—0.

BEECHWORTH—0.

BELFAST—0.

BOURKE—At Melbourne—0.
 BUNINYONG AND BALLARAT—At Ballarat—0.
 CASTLEMAINE—0.
 GRANGE—At Hamilton—0.
 GRANT—At Geelong—0.
 KILMORE—Thursday 21 January.
 KYNETON—0.
 MARYBOROUGH—0.
 PALMERSTON—0.
 PORTLAND—0.
 SALE—0.
 SANDHURST—0.
 WARRNAMBOOL—0.

COUNTY COURTS.

AMHERST—
 ARARAT—
 AVOCA—
 BACCHUS MARSH—
 BALLARAT—Tuesday 2 February.
 BEAUFORT—
 BEECHWORTH—
 BELFAST—Friday 19 February.
 BENALLA—Tuesday 12 April.
 CARISBROOK—
 CASTLEMAINE—Tuesday 2 February.
 CHILTERN—
 COLAC—Monday 29 February.
 CRESWICK—Tuesday 2 February.
 DANDENONG—Wednesday 21 February.
 DAYLESFORD—Thursday 11 February.
 DUNOLLY—Monday 11 January.
 FRYERSTOWN—
 GEELONG—Friday 5 February.
 GISBORNE—
 HAMILTON—
 HEATHCOTE—
 INGLESWOOD—Wednesday 10 February.
 KILMORE—Friday 22 January.
 KYNETON—Monday 8 February.
 MALDON—Thursday 4 February.
 MARYBOROUGH—
 MELBOURNE—Wednesday 10 February.
 MORSE'S CREEK—
 PALMERSTON—Friday 18 March.
 PLEASANT CREEK—Wednesday 17 February.
 PORTLAND—Monday 22 February.
 SALE—Monday 21 March.
 SANDHURST—
 SMYTHESDALE—Thursday 18 February.
 ST. ARNAUD—Monday 18 January.
 TARADALE—
 WANGARATTA—Thursday 14 April.
 WARRNAMBOOL—Wednesday 17 February.
 YACKANDANDAH—

COURTS OF MINES.

ARARAT DISTRICT—
 Ararat—
 Beaufort—
 Pleasant Creek—Monday 21 February.
 BALLARAT DISTRICT—
 Ballarat—Tuesday 1 March.
 Buninyong—Tuesday 16 February.
 Creswick—Friday 5 February.
 Mount Blackwood—Friday 25 March.
 Smythe's Creek—Thursday 18 February.
 Steiglitz—Wednesday 22 June.
 BEECHWORTH DISTRICT—
 Beechworth—
 Chiltern—
 Morse's Creek—
 Omeo—
 Yackandandah—
 CASTLEMAINE DISTRICT—
 Castlemaine—Tuesday 2 February.
 Fryerstown—
 Hepburn (Daylesford)—Thursday 11 February.
 Maldon—Thursday 4 February.
 St. Andrew's—
 Taradale—
 MARYBOROUGH DISTRICT—
 Amherst—
 Avoca—
 Carisbrook—
 Dunolly—Friday 8 January.
 Ingleswood—Friday 12 February.
 Maryborough—
 St. Arnaud—Tuesday 19 January.

SANDHURST DISTRICT—
 Heathcote—
 Kilmore—Friday 22 January.
 Sandhurst—

LICENSING COURT—AUCTIONEER'S.

COLAC—Friday 15 January.

Police Sales.

YACKANDANDAH STATION.

THE undermentioned confiscated goods (seized and confiscated under the Act 16 Victoria No. 35) will be sold by auction, at the abovenamed station, at Twelve noon on Saturday, the 16th January, 1864:—

3 gallons of brandy
 30 bottles of porter
 2 bottles of gin
 And about 9 gallons of ale.

W. MAIR,
 For the Chief Commissioner of Police.

Police Department, Chief Commissioner's Office,
 Melbourne, 24th December, 1863.

THE ELECTORAL ACT.

AN edition of the new Electoral Act has been printed for general circulation, in octavo, price Sixpence, or by post One shilling.

It may be had at the Government Printing Office, and all Booksellers.

WORKS PRINTED AND PUBLISHED

AT THE

GOVERNMENT PRINTING OFFICE, MELBOURNE,

AND TO BE HAD OF

F. HAILLIERE, PUBLISHER IN ORDINARY TO THE GOVERNMENT,
 COLLINS STREET, AND ALL BOOKSELLERS.

Fourth Edition. Large Type.

GUIDE TO THE LAND LAW OF VICTORIA. By the
 HON. GAVAN DUFFY, with Map of the Four Millions of
 Acres to be thrown open in August and September. 8vo. Price
 6d.; also, "The Land Act of 1862," 8vo., price 9d.; or together,
 stitched, price 1s. 3d.

PLANTS INDIGENOUS TO THE COLONY OF
 VICTORIA. By FERDINAND MUELLER, Ph.D., M.D.,
 &c., &c., with numerous Plates. Royal 4to., cloth. £2 2s.

FRAGMENTA PHYTOGRAPHIÆ AUSTRALIÆ.
 By FERDINAND MUELLER, Ph.D., M.D., &c., &c., &c.,
 3 vols. 8vo., cloth. Price—Vol. I., 12s. 6d. Vol. II., 10s. 6d.
 Vol. III., 10s. 6d.

ACTS AND ORDINANCES IN FORCE IN VIC-
 TORIA. By TRAVERS ADAMSON, Esq., Barrister-at-Law.
 2 vols., cloth. £6 6s.

REGISTRAR GENERAL'S INDEX TO REAL
 PROPERTY ACT. 2s. 6d.

VICTORIAN GOVERNMENT PRIZE ESSAYS,
 complete in 1 vol., cloth, 7s. 6d., stitched, 5s.; or each
 Essay separate, stitched, viz.:—

Origin and Distribution of Gold in Quartz Veins. By
 HENRY ROSALES, M. & C.E. 1s.

Agriculture of Victoria, with Map and Plan. By WILLIAM
 STORY. 2s.

Collection and Storage of Water in Victoria. By FRED-
 ERICK ACHESON, C.E. 1s.

Resources of the Colony, with special reference to those
 Manufactures the raw materials of which are the produce
 of Victoria. By CHARLES MAYES, C.E. 1s. 6d.

ACTS OF THE VICTORIAN LEGISLATURE,
 PASSED SINCE THE FOUNDATION OF THE
 COLONY. 1s. 6d. each.

RULES AND REGULATIONS TO BE OBSERVED
 IN THE SEVERAL COURTS OF VICE-ADMI-
 RALTY ABROAD; also an Appendix, together with a Table
 of Fees to be taken in the Vice-Admiralty Courts of Victoria
 and New South Wales. Royal 8vo., cloth. 18s. 6d.

No. 1.

LIST OF UNCLAIMED SHIP LETTERS FOR THE WEEK ENDING 4TH JANUARY, 1864.
 PERSONS applying for Letters at the General Post Office are particularly requested to give the correct number of the letter, and also the date and number of the list in which they may have observed their names, as such reference will materially facilitate delivery. Persons in the country making written applications, in addition to the number of the letter and the date and any information which may tend to prevent an unnecessary transmission of letters.

Application to be made at the General Delivery Department, entrance from Little Bourke street.

N.B.—Letters posted in any part of the Colony of Victoria are not advertised. The Lists contain only Letters received by SHIP from England, Foreign Countries, and the neighboring Colonies.

General Post Office, Melbourne.
 WILLIAM TURNER,
 Secretary.

1 Abbott, E. J.	A.	6-7 Pollard, Edward P.		Lennie, J., Invercargill, 4d.	
		8 Power, Thomas		Gray, J. Sutherland's Creek, 4d.	
	B.	9 Prince, Miss Mary		Wells, P., Sydney, 6d.	
1 Banks, J. D.		10 Pryde, Wm.		Lawless, T., Sydney, 8d.	
2 Blackford, Miss E.		11 Purcell, Eaton J.		Dillon, C., Sydney, 4d.	
3 Bloom, P.			Q.	Appleton, F., Sydney, 4d.	
4 Bohning, Mrs. E.		Nil.		Thomson, C., Launceston, 8d.	
5 Burke, Richd.			R.	Gunn, R. T., Launceston, 1s. 2d.	
6 Braché, Jacob				Smith, W., Sydney, 4d.	
7 Brophy, John				Hutlow, G., Hobarton, 4d.	
	C.	1 Redman, Anna		Shanks, W. Horsham, 6d.	
1-2 Campbell, Mrs.		2 Reeves, C. H.		Phillips, C. H., Hamilton, 4d.	
3 Campbell, E.		3 Reeves, Chas. Henry		Hannah, Mr., Hamilton, 4d.	
4 Carmichael, Capt.		4 Reilly, W. C.		Jones, J. B., Forbes, 4d.	
5 Columbus, Mrs. Amedee		5 Robinson, C.		Woods, Mrs., Hawthorn, 3d.	
6 Connors, Bridget		6 Rolston, Miss A.		O'Shaunassy, Hon. J., Hawthorn, 4d.	
7 Corbett, Mrs. J.		7 Rose, A.		Papers and packets, viz. :—	
8 Cox, Miss Charlotte		8 Rossiter, Capt. Thos.		Armstrong, Thos., Burra Gurra, 2s. 1d.	
9 Crawford, Mrs. G.		9 Russell, Robert		Hawksworth, Mrs., Swan Hill, 3s. 5d.	
10 Cronin, Michael			S.	McComas, F., Fitz Roy, 1s. 1d.	
11 Cumming, Robt.				Garlick, C., Sale, 4d.	
12 Cunyngame, Mrs.				Alport and Co., Wood's Point, 10d.	
	D.	2 Shearwood, Henry		Brown, C., Melbourne, 4d.	29th December.
1 Devany, John		3 Selemann, Danl.		Dixon, Capt., Melbourne, 4d.	
2 Dobson, Jas. W.		4 Sharp, Henry		Marsh, Mrs., Geelong, 6d.	
	E.	5 Simes, James		Gray, R., Sydney, 4d.	
1 Elliott, Joseph		6 Sladden, James		Godfrey, H., Durham Ox, 6d.	
	F.	7 Smith, John		Neal, H. F. (book), Kyneton, 2s. 6d.	
1 Fairthorne, Louis		8 Smith, Joseph Benjamin		Garlick, Rev. T. (book), Avoca, 4d.	
2 Fisher, Wm.		9 Smith, Miss M. T.			30th December.
3 Fitzpatrick, Mr.		10 Smith, Mrs. S.		Flynn, L., Ballarat, 5d.	
4 Fryer, Miss M. A.		11 South, S. M.		Newell and Co., Melbourne, 3d.	
	G.	12 Spears, Jas. Jeffroy		Lang, T. and G., Murrumbidgee, 4d.	
1 Golloly, Hugh		13 Spinks, Mrs. Anne		Steel, Mr., Sandhurst, 4d.	
	H.	14 Stephen, John		Jack, S., Otago, 4d.	
1 Haggitt, D'Arcy		15 Stevenson, Joseph		Slater, Mrs., Black Bull, 4d.	
2 Hart, Miss Eliza		16 Sweeney Bros.		Smith, Miss, Jericho, 10d.	
3 Hatton, Gus.			T.	Crossey, J., Circular Head, 4d.	
4 Holland, Miss E.				Hore, J., Albury, 4d.	
	I. AND J.	1 Terry, Miss		Berbee, Sarah, England, 8d.	
1 Ingram, J. D.		2 Thomas, John		Four papers and packets, viz. :—	
2 Jerram, George T.		3 Thomas, Mrs. W. H.		Munzel, Rev. P., Castlemaine, 1s. 8d.	
	K.	4 Timm, J.		Herlitz, Rev. H., Geelong, 1s. 8d.	
1 Killary, Mary		5 Tonker, R. T.		Lathbury, Mr., Smythe-dale, 2s. 1d.	
2 Kingwill, Mrs. William			U.	Hall, Ritchie and Co., Lyttleton, 7d.	
	L.	1 Uren, W. J.			31st December.
1 Lambie, John Burd			V.	Princes, A. H., Hay, 4d.	
2 Long, Catherine		1 Van der Bergen Gidion		Vane, F., Castlemaine, 5d.	
3 Lord, L. H.		2 Van Santen, A.		Robertson, G., Casterton, 6d.	
4 Lyon, Henry Parr		3 Van der Meyden, T., jun.		O'Rafferty, D., Otago, 6d.	
	M.	4 Veen, W. J.		Stewart, Miss, Otago, 8d.	
1 Morris, Madame		5 Visser, C.		Douglass, A. and Co., Geelong, 6d.	
	Mc.		W.	Evans, J., Bluff Harbor, 4d.	
Nil.				Smith, Capt., Western Port, 6d.	
Nil.	N.	1 Walton, Miss A. M.		Martin, J., Riverton, 7d.	
Nil.	O.	2 Warren, Jno. Earnest		Fisher, Miss, Melbourne, 3d.	
		3 Waters, Peter		Ryan, Mrs., Melbourne, 4d.	
	P.	4 Weymouth, Henry		McDonough, E., Melbourne, 4d.	
1 Payne, Mrs. John		5 White, Miss Matilda		Miller, Mr., Melbourne, 4d.	
2 Pearson, J. H.		6 White, Thomas		Coyne, J., Melbourne, 4d.	
3 Pearson, W. P.		7 Whiteley, George		Turner, Mr., Melbourne, 4d.	
4 Pescio, Giacomo		8 Whitty, H. L. or S.		Board of Education (3), Melbourne, 2s. 6d.	
5 Plaistead, Ellis			X.	Public Accounts, Melbourne, 4d.	
				Beggs, Miss (music), Wickliffe, 1s. 2d.	
			Y.		1st January, 1864.
			Z.	Gill, Gunner, Melbourne, 3d.	
				Dillon, R., Melbourne, 3d.	
				Clerks, Melbourne, 3d.	
				Box 323, Melbourne, 4d.	
				Land and Works (10), Melbourne, 4s. 10d.	
				Board of Education, Melbourne, 6d.	
				Goldes, J., Hobarton, 4d.	
				Wilkinson, J. K., Blackwood, 6d.	
				Bagot, Mrs. (book), Flemington, 1s. 5d.	
					2nd January.
				Laffan, Miss, Melbourne, 3d.	
				Hayes, Jno., Prahran, 4d.	
				Green, Mrs. J. (2), Prahran, 1s.	
				Stephen, G. M., Beechworth, 4d.	
				Lyon, F., Ballarat, 6d.	
				Boheny, Jno., Otago, 4d.	
				French, Mr., Malmesbury, 6d.	
				Taylor, Mr., Collingwood, 3d.	
				Marley, J. G., Terang, 6d.	
				Smith, Miss, Snapper Point, 6d.	
				Board of Education, Melbourne, 6d.	
				Commissioner of Mines, Melbourne, 6d.	
				Long, W., Melbourne, 4d.	
				Lucas, C. J., Melbourne, 6d.	
				Moore, O., Albury, 4d.	
				Gault, Mrs., Belfast, 4d.	
				Walker, J. W., Esq., J.P., St. Arnaud, 4d.	

LETTERS DETAINED AT THE DEAD LETTER OFFICE, WITH THE AMOUNT OF POSTAGE CHARGED, INCLUDING 2d. FOR ADVERTISING. APPLICANTS ARE REQUESTED TO GIVE THE DATE ON WHICH THE LETTERS ARE DETAINED.

28th December, 1863.

Collings, Mrs., Drayton, 8d.
 Doyle, P. T., Melbourne, 4d.
 Hanning, Mr., Melbourne, 4d.
 Whitelair, T., Smyth's Creek, 6d.
 Butler, R., Sydney, 6d.
 Black, Hon. N., Glenormiston, 4d.
 Denison, Sir W., Calcutta, 8d.

NOTICE.

MESSRS. GORDON AND GOTCH, of Great Collins street west, Melbourne, and 4, Hunter street, Sydney, are appointed Agents to receive Advertisements and Subscriptions for the *Government Gazette*.

J. FERRES,
Government Printer.

1st October, 1862.

THE GOVERNMENT GAZETTE.

SUBSCRIPTIONS.—The subscription, on and after the 1st January, 1863, including Postage, will be at the rate of £2 per annum, or 10s. per quarter, payable in advance.

Subscriptions can commence at the beginning of any month, but are required to terminate with the quarters ending March, June, September, or December; a less period than three months cannot be subscribed for.

ADVERTISEMENTS will be charged at the uniform rate of Sixpence per line throughout.

The GOVERNMENT GAZETTE is published on TUESDAY and FRIDAY in each week, and Notices for insertion must be received by the Government Printer on or before Ten o'clock of the day preceding the day of publication.

POSTAGE STAMPS cannot in any case be received in payment from any place at which Post Office Orders are issued, and under any circumstances ARE SUBJECT TO A DEDUCTION AT THE RATE OF ONE SHILLING IN THE POUND.

Single copies of the GOVERNMENT GAZETTE will be 1s. each.

*All payments are required in advance, and Letters and Remittances should be addressed to "The Government Printer, Melbourne."

Decemocr, 1863.

Private Advertisements.

THE AUSTRALIAN MUTUAL PROVIDENT SOCIETY'S BILL.

NOTICE is hereby given that application will be made in the next session of the Parliament of Victoria for leave to bring in a Bill to confer certain powers in the colony of Victoria on a society called "The Australian Mutual Provident Society" (incorporated by an Act of the Legislature of the colony of New South Wales, passed in the twentieth year of the reign of Her present Majesty, and intitled, *An Act to incorporate the Australian Mutual Provident Society*, for the purpose of raising funds by the mutual contributions of the members thereof or otherwise, for assurances on their own lives or on the lives of other persons, for the assurance of joint lives and survivorships; for the purchasing, granting, and sale of annuities certain, or on lives present, deferred, or reversionary; for the purchasing and granting of endowments, and for the transacting and carrying on of all business dependent on the contingencies of human life), such powers being to provide for the general management of the society's business in Victoria and for the extension to this colony of the bye-laws of the society now or hereafter to be in force in New South Wales, and to provide for the registration of the funds of the society upon real or leasehold securities in Victoria, or on the Government or public premises in whole or in part for the use of the society, and to take and hold in its corporate name, until the same can be advantageously disposed of for the purposes of reimbursement, any lands, tenements, and hereditaments which may be taken by the society in satisfaction of or as security for any debt or liability, and to dispose of the real and personal estate of the society from time to time, as occasion may require; to provide for the manner in which the society may act and contract; to enable it to sue and be sued in its corporate name; to provide for the service of process on the society, and the registration of its offices and officers; to make the interests of members of the society in its funds and property transmissible as personal estate; to enable minors and married women, subject to certain limitations, to become members of the society; and to obtain the benefit of policies effected by them with the society; to protect, subject to certain limitations, the interests of members and of their personal representatives in policies and other contracts effected or entered into by such members with the society from the operation of the laws relating to bankruptcy or insolvency and from seizure under legal process; to authorise the local board of directors of the society in Victoria to make certain payments to persons entitled on the intestacy of any member without requiring such persons to take out letters of administration, and to protect the society from being bound by notice of any trusts affecting any policy or contract granted by or effected with the society.

And notice is hereby further given that copies of the Bill will be deposited with the Clerk of the Legislative Assembly at least one day before the assembling of Parliament, and the title will be, "A Bill for conferring certain powers on the Australian Mutual Provident Society."

Dated the twenty-eighth day of December, One thousand eight hundred and sixty-three.

MALLESON AND ENGLAND,
Agents for the Promoters of the Bill,
No. 24, Queen street, Melbourne.

IN PARLIAMENT.—SESSION 1864.

THE STREET TRAMWAY COMPANY'S BILL.

NOTICE is hereby given that application is intended to be made in the next session of the Parliament of Victoria for leave to bring in a Bill, intituled, *A Bill to incorporate a company to be called 'The Street Tramway Company'*, for all or some of the purposes following:—To enable such company to lay down, make, and maintain a tramway through, in, over, or upon all or any one or more of the streets within the city of Melbourne, in the colony of Victoria; and also through, in, over, or upon all or any one or more of the streets in the borough of Fitz Roy, in the said colony, commencing at Elizabeth street in the city of Melbourne aforesaid, and terminating in the borough of Fitz Roy aforesaid at Gore street in the said borough: And also, with the consent of the Governor of the said colony in Council, through, in, over, or upon all or any one or more of the streets, roads, and ways in any of the after-mentioned boroughs in the said colony, (that is to say, the boroughs of East Collingwood; Richmond, Prahran, St. Kilda, Sandhurst, Castlemaffe, Emerald Hill, Ballarat, Williamstown, Ballarat East, Brunswick, Brighton, Footscray, Iloham, Sandridge, Hawthorn, Kew, Essendon, and Flemington, Queenscliff and Sale, or through, in, over, or upon all or any roadway, highway, or public way, leading from the said city of Melbourne to all or any one or more of the said boroughs, or connecting any one or more of the said boroughs with any one or more of the same, or leading to or from any one or more of the said boroughs: And also with power to make tramways in any part of the colony, together with all proper works and conveniences connected with and incidental to such tramway: And also, to incorporate the said company: And also, to limit the liability of the shareholders respectively to the amount of capital or to the number of shares to be taken or held by them respectively: Also, to enable the company to take power to purchase compulsorily, or to acquire and hold by way of grant from the Crown or otherwise, or by agreement to purchase from any person or corporation any lands or houses required for the purpose of such tramway or railway, or for the works in connexion therewith: Also, power to raise or create capital to the extent of Twenty thousand pounds: Also, power to increase the said capital to a sum of Five hundred thousand pounds by the issue of shares, whether preferent or otherwise, or by the issue of debentures or mortgage, or by either of such modes: Also, power to levy tolls or rates: Also, to hold lands, whether part of the public lands of the colony or forming parts of any of the streets or roads aforesaid, and to surrender or exchange any lands now or hereafter to be vested in the said company: Also, to enter into contracts for amalgamation with any railway or tramway company or companies, corporations or persons now or hereafter belonging to or having the control or management of any railway or tramway, or for taking a lease or purchasing their respective undertakings, or any portion of them; and for conferring on such companies, corporations, or persons as aforesaid power to amalgamate, purchase, or sell their respective undertakings, or any portion of them: Also, power to contract for and accept any lease or leases of any existing or future railway or tramway company, corporations, or persons belonging to such undertaking, or having the control or management thereof, powers of contracting for and granting such lease or leases: Also, power to make traffic arrangements with any existing or future railway or tramway company or companies, corporations, or persons as aforesaid, and with the Board of Land and Works, or any of them, to exempt the company's stations and works from the operation of the Act 13 Victoria No. 39, intituled, *An Act for regulating buildings and party walls*, and for preventing mischief by fire in the City of Melbourne; and also from the operation of any bye-law made in pursuance of such Acts: Also, powers to regulate the use of the company's tramway; to make regulations by bye-laws to require ticket holders to produce on demand their ticket, and to remove any person from the company's carriages declining to produce on demand his ticket; to obviate or remove damage or annoyance to the public or hindrance to the company, and to enforce in a summary manner the penalties for the infraction of the company's bye-laws, and to enact what shall be sufficient evidence of such bye-laws: Also, power to apprehend persons trespassing on or doing damage to the company's property: Also, to enact that the company shall not be responsible for any loss or damage whatsoever happening to any goods on the company's premises after a certain time fixed for the removal thereof, and to make charges and levy rates in respect of goods not so removed: Also, power to make a lease or leases, and to sublet to any person or persons, company or companies, corporation or corporations, any portion of the said tramway, or any of them: Also, power to pay any one or more municipal corporation or corporations, or other body or bodies corporate through the city, town, borough, or district whereof respectively such tramway should pass, a sum not exceeding Five pounds per centum per annum by way of rent on the returns from the said tramway: Also, power to the said corporation of the city of Melbourne, or to the council of the said city, or to the council of any of the before-mentioned boroughs, to have the option of purchasing the said undertaking or any portion thereof, at a price not exceeding One hundred pounds per centum on the outlay: Also, power to make use of steam, or horse, or other motive power for drawing carriages, cars, trucks, or other vehicles thereon: Also, power to make use of a speed of travelling not exceeding ten miles an hour with horse power: Also, power to take fares not exceeding threepence per mile: Also, power to construct one or more tramway or tramways in any part of the colony, with the consent of the Governor in Council, with all the powers herein sought applicable to the Street Tramway Company, and on such terms, conditions, and provisions as shall be deemed expedient by the Governor in Council: And also to take all the powers contained in *The Lands Clauses and Railway Clauses Consolidation Acts* applicable to undertakings of this nature: And also for all inci-

dental powers and authorities, and generally for such other powers in relation to the matters aforesaid as may be deemed necessary or expedient.

And notice is hereby also given that a plan and section of the proposed undertaking, and a duplicate thereof respectively, and a copy of the notice published in the *Government Gazette* of the intended application to Parliament, will be deposited for public inspection at the office of the Board of Lands and Works, and at the office of the Clerk of the Legislative Assembly, and also at the offices of the town clerks of the city of Melbourne and borough of Fitz Roy, and at the offices of the clerks of petty sessions held within the said city and borough, on or before the twenty-third day of January instant; and that copies of the Bill will be deposited with the Clerk of the Legislative Assembly at least one clear day before the assembly of Parliament; and that the title will be, "A Bill for the incorporation of a company to be called the Street Tramway Company."

Dated this fourth day of January, One thousand eight hundred and sixty-four.

JOHN EDWARDS,
Parliamentary Agent, 55, Bourke street west, Melbourne,
No. 11 Agent for the promoters of the Bill.

CASTLEMAINE BOROUGH.

BYE-LAW No. 61.—A BYE-LAW TO REGULATE THE ELECTION OF THREE BOROUGH MANAGERS FOR THE CASTLEMAINE UNITED TOWN AND GOLD FIELDS COMMON.

WHEREAS by the Act of Council 25 Victoria No. 145, sec. 69, it is provided that the municipal council of any municipal district shall elect annually, in such manner as they may respectively by bye-law prescribe, three persons to be managers of such town or municipal common, and may at any time remove any one or more of such managers and elect others in their stead: And whereas in section No. 71 in the said Act of Council it is provided that where there are two or more neighboring commons the Governor in Council may proclaim that the same shall be a common under the name of the United Town and Gold Fields Common: And whereas His Excellency the Governor did, on the 2nd February, 1863, proclaim the Castlemaine Town and Gold Fields Commons to be a common under the name of the United Town and Gold Fields Common of Castlemaine, for the benefit of all persons entitled to commonage on either of the said commons: Be it therefore enacted by the council of the Borough of Castlemaine, that the election of the Borough Managers for the United Town and Gold Fields Common of Castlemaine shall take place in the following manner:—That no person shall be nominated or elected as manager without his assent shall be given to the town clerk, in writing, at least three days before the meeting of the council at which the election of manager or managers is to take place. That all meetings of the council for the election of managers shall be specially convened for that purpose. That if the number of candidates proposed at the said meeting shall not exceed the number of managers then to be elected, the candidates so proposed shall be declared to be duly elected; but if the number of candidates shall exceed the number of managers to be elected, then the chairman shall forthwith call for a show of hands separately in favor of each candidate, and the person or persons in whose favor the show of hands shall have been given shall be declared to be the manager or managers of the United Town and Gold Fields Common of Castlemaine. That in all cases of equality of votes the chairman shall have a casting vote.

That Daniel Wallace, Esq., M.C., Frederick Gingell, Esq., M.C., and John Slattery, Esq., be the managers from this date until November next, and that the annual election of three managers shall take place in the month of November in each following year.

J. W. BURNETT,
Mayor.
No. 1

Castlemaine, 23rd December, 1863.

ROYAL SAXON GOLD MINING COMPANY.

WE, the undersigned shareholders in the Royal Saxon Gold Mining Company (limited), being a majority in number and value thereof, and being a company formed previous to the passing of the Mining Partnerships Limited Liability Act, 1860, passed in the twenty-fourth year of the reign of Her present Majesty, and being No. 109, do hereby express our consent that the said company be registered under the provisions of the said Act.

Dated the 28th day of December, 1863.

Names.	No. of Shares.
William Kelt	1
Edward Wm. Stephens	2½
Samuel May	5
William Jory, per his attorney Henry Tregoning	1
John Mitchell	1½
Richard Harry	1
his	
Patrick + Maher, witness—Edwd. Wm. Stephens	1
mark	
his	
Thomas + Warburton, witness—Edwd. Wm.	
mark	
Stephens	1½
David Williams	1
James Gluyas	1½
Charles Wilmot	1
Edward Freeman	1½
Thomas Walters	3½
R. F. Hudson	½

I, THE undersigned Alexander Marshall, do hereby make application to register the Royal Saxon Gold Mining Company (limited), under the provisions of the Mining Partnerships Limited Liability Act, 1860; and I do solemnly and sincerely declare that the following statement is, to the best of my belief and knowledge, true in every particular, namely:—

1. The name and style of the company is "The Royal Saxon Gold Mining Company (limited)."
2. The place of operations is at Ballarat.
3. The nominal capital of the company is Forty-eight thousand pounds, in four hundred shares of One hundred and twenty pounds each.
4. That the amount already paid up is Thirty-two thousand pounds.
5. The name of the manager is Alexander Marshall.
6. The office of the company is at Lydiard street, Ballarat.
7. The names and several residences of the shareholders, and the number of shares held by each at this date, are as follows:—

Name and Residence.	No. of Shares.
John Bell, Ballarat	5
Michael Donohue, Ballarat	20
Edward Freeman, Ballarat	15
Daniel Fern, Ballarat	5
James Gluyas, Ballarat	15
Richard Harry, Ballarat	10
Robert Hawke, New Zealand	5
Robt. P. Hudson, Ballarat	5
William Jory, England	10
William Kelt, Ballarat	10
Malcolm Morison, Ballarat	25
E. McKenzie Young, Adelaide	10
Rivett Henry Bland, Clunes	10
Thomas Walters, Ballarat	35
John Mitchell, Ballarat	15
Patrick Mahar, Ballarat	10
Samuel May, Ballarat	50
Edwd. William Stephens, Ballarat	25
William Tregenza, Ballarat	10
Thomas Warburton, Ballarat	15
David Williams, Ballarat	10
Alex. McWhae, Ballarat	5
Peter McWhae, Scotland	5
Charles Wilmot, Ballarat	10
John William James, Ballarat	5
Alex. Marshall, in trust for the company	60
	400

Dated 28th December, 1863.

ALEX. MARSHALL,
Manager.

Witness—

J. F. SPILLMAN,
Clerk to Alexander Marshall,
accountant, Ballarat. No. 8

BOUNDARY LEAD GOLD MINING COMPANY (LIMITED).

I, THE undersigned Simon Jackson, hereby make application to register the Boundary Lead Gold Mining Company (limited), Blue Mountain, under the provisions of the Mining Partnerships Limited Liability Act, 1860; and I do solemnly and sincerely declare that the following statement is, to the best of my belief and knowledge, true in every particular, namely:—

1. The name and style of the company is "The Boundary Lead Gold Mining Company (limited)."
2. The place of operations is at the Blue Mountain.
3. The nominal capital of the company is Twelve hundred pounds (£1200), in forty-eight (48) shares of Twenty-five pounds (£25) each.
4. The amount already paid up is Four hundred and eighty-two pounds thirteen shillings (£482 13s.).
5. The name of the manager is Simon Jackson.
6. The office of the company is on the claim.
7. The names and several residences of the shareholders, and the number of shares held by each at this date, are as follows:—

Name and Residence.	No. of Shares.
Alexander Coseglove, Blue Mountain	4
Charles Seymour, Blue Mountain	4
John J. Sammes, Blue Mountain	4
Daniel Turnbull, Blue Mountain	4
George Hughes, Blue Mountain	4
John Werren, Blue Mountain	4
Antonio Leach, Blue Mountain	2
Thomas Austin, Blanket Flat	2
Simon Jackson, Blue Mountain	4
Joseph Beckett, Daylesford	2
James Shorter, Daylesford	1
Martin Morrish, Daylesford	2
John T. Brophy, Deep Creek	4
Stephen Nelson, Blanket Flat	2
Edward Shearlock, Deep Creek	2
John M. Marshall, Deep Creek	2
Edward Moore, Blue Mountain,	1
	48

Dated at Daylesford, this 18th day of December, 1863.

SIMON JACKSON,
Manager.

Witness to signature—
JOSEPH BECKETT.

No. 4

LETTER OF APPLICATION FOR MINERAL LEASE.

I, THE undersigned, hereby apply to the Honorable the Minister of Mines for a Lease of Crown Lands for the purpose of mining for minerals or metals other than gold, the particulars of which land, and the mineral or metal intended to be mined for, are hereunder set forth; and I herewith deposit with the Warden's Clerk the sum of Eleven (11) pounds to cover the charges of survey and for preliminary expenses in respect of the lease hereby applied for; and also the further sum of Five pounds as required by the Mining Lease Regulations; and I agree, if my application be investigated, that such last-named sum shall in all respects be held by such Warden's Clerk, subject to, and may be appropriated by him, under the terms of such regulations; and that upon the approval of this application, I will execute a lease upon the basis therein stated, if the Governor shall think fit to grant the same.

Date—10th December, 1863.
Address—Yackandandah.

I have the honor to be, Sir,
Your obedient servant,
CHARLES KENNAN.

Name of applicant or applicants, and style under which it is intended that the business shall be carried on.	Extent of ground applied for.	Whether ground applied for on or below, or both on and below the surface, and how much in each case.	Name of mineral or metal proposed to be worked, and minimum number of men to be employed when commencing operations, also subsequently when in full work.	Amount of money proposed to be invested, and in what manner the land is to be worked.	(1.) Precise locality. (2.) Term for which lease is required. And (3.) Time of commencing operations.	General Remarks.
Charles Kennan, Yackandandah Graphite mine	Acres. 50	On and below. 25 acres on the surface, and 25 acres below	(1.) Graphite ... (2.) For the first three months two men (3.) Subsequently when in full work sixteen men	£1000 ... By adits	(1.) Kinchington's Creek, Yackandandah. (2.) Fifteen years. (3.) On issue of lease.	

No. 1953

GOLCONDA GOLD MINING COMPANY (LIMITED).

I, THE undersigned Joseph Burall, hereby make application to register the Golconda Gold Mining Company, under the provisions of the Mining Partnerships Limited Liability Act, 1860; and I do solemnly and sincerely declare that the following statement is, to the best of my belief and knowledge, true in every particular, viz. —

1. The name and style of the company is "The Golconda Gold Mining Company (limited)."
2. The place of operations is at Stony Creek, Daylesford.
3. The nominal capital of the company is Eighteen hundred pounds (£1800), in one hundred and twenty (120) shares of Fifteen pounds (£15) each.
4. The amount already paid up is Twelve hundred pounds (£1200).
5. The name of the manager is Joseph Burall.
6. The office of the company is at Vincent street, Daylesford.
7. The names and several residences of the shareholders, and the number of shares held by each at this date, are as follows:—

Name and Residence.	No. of Shares.
William Burall, Daylesford ...	3
Joseph Burall, Daylesford ...	7
John Little, Daylesford ...	2
Robert Little, Daylesford ...	2
James F. Ryan, Daylesford ...	1
Zalmonah W. Carlisle, Daylesford ...	3
Hugh McPhillamy, Geelong ...	12
James Noble, Geelong ...	10
John Noble, Geelong ...	5
William Behan, Geelong ...	4
Mary C. Behan, Geelong ...	1
William Brown, Geelong ...	3
James Brown, Geelong ...	1
James Ankrett, Geelong ...	2
George Cakebread, Geelong ...	3
Thomas N. Couves, Geelong ...	1
John Dunning, Geelong ...	1
William B. De Grouchy, Geelong ...	1
Alfred Dunning, Geelong ...	1
Frank Fawcett, Geelong ...	4
Spencer G. Faulkner, Geelong ...	1
Thomas Flynn, Geelong ...	3
John Farrow, Geelong ...	1
Martha Gundry, Geelong ...	2
Richard Heath, Geelong ...	2
Thomas B. Hunt, Geelong ...	2
Richard Howell, Geelong ...	7
Thomas Inglis, Geelong ...	1
Robert Joyce, Geelong ...	2
Peter Mathews, Geelong ...	2
John O'Neill, Geelong ...	6
Alexander Reid, Geelong ...	1
James W. Sillett, Geelong ...	2
James Searl, Geelong ...	2
Archibald Tannock, Geelong ...	3
Joseph Treadgold, Geelong ...	1
William Thomson, Geelong ...	1
John Trail, Geelong ...	5
James Vile, Geelong ...	3
Joshua Elliott, Ballarat ...	3
James Oldham, Ballarat ...	1
William Hill, Ballarat ...	2
Peter Keam, New Zealand ...	1
John Atkin, New Zealand ...	1
Total ...	120

Dated at Daylesford, this 28th day of December, 1863.

JOSEPH BURALL,
Manager.

Witness to signature—
S. IRWIN.

No. 1.—JANUARY 5, 1864.—2.

No. 3

GREAT REPUBLIC UNITED GOLD MINING COMPANY.

WE, the undersigned shareholders in the Great Republic United Gold Mining Company, Ballarat, being a company formed previous to the passing of the Mining Partnerships Limited Liability Act, 1860 (being the 24th Victoria No. 109), do hereby express our consent that the said company be registered under the provisions of the said Act under the title of the New Republic Company (limited):—

Robert Critchley, Robert Colvin, Samuel Erdis (by his attorney, James Baker), Robert Shannon, Peter Normand, Patrick Power, Owen Jones, John Glover, George Bartlett, Edward J. Batten, James G. Denny, James Bruce, George Denman, Thomas Gardner, Matthew Robson, Charles A. Street, James Grose, James Thos. Farr, Robert Gullen, W. P. Sapsied (by his attorney, Robert Gullen), John Cabey, John A. Jones, Thomas Houlihan, Michael Kean, Dalabere Walker, James R. Thomson, John Finleyson, John Robinson, William Oldham, John Cookson, Thos. Le Gay Holthouse, Owen Price, Robert F. Hudson, Dorothy Weber, David Corry, Henry J. Saunders, James Lamb, Henry Barrow, Peter Paris, Fredk. C. Downes, Patrick Scullen, John Featherstone, Stephano Tricardo, James Colleeny, William Robson, David Robertson, Richard Hughes, Edward C. Orme, J. V. Tarte, Stephen Mittens, Lancelot Henderson, Richard Rippon, Henry Salmon, Joseph Kellett.

I, THE undersigned Robert Critchley, hereby make application to register the New Republic Company (limited), under the provisions of the Mining Partnerships Limited Liability Act, 1860; and I do solemnly and sincerely declare that the following statement is, to the best of my belief and knowledge, true in every particular, namely:—

1. The name and style of the company is "The New Republic Company (limited)."
2. The place of operations is at Sturt street and Wendouree Swamp, Ballarat.
3. The nominal capital of the company is Twenty-four thousand pounds, in eight hundred shares of Thirty pounds each.
4. The amount already paid up is Sixteen thousand pounds, or Twenty pounds per share, which is now represented by the machinery, plant, claims and other property of the said company.
5. The name of the manager is Robert Critchley.
6. The office of the company is at the claim, Sturt street, Ballarat.
7. The names and several residences of the shareholders, and the number of shares held by each at this date, are as follows:—
Thomas Ardagh, Ballarat, 4; Frederick Balch, Melbourne, 6; George Bartlett, Ballarat, 4; Henry Barrow, Ballarat, 6; James Bruce, Ballarat, 4; Hugo Van Borkel, Ballarat, 4; Edward Batten, Ballarat, 4; William Bridges, Ballarat, 6; Robert Colvin, Ballarat, 20; Richard Craze, Mount Enau, 6; John Cabey, Ballarat, 11; Stephen T. Clissold, England, 6; Robert Critchley, Ballarat, 14; James Colleeny, Ballarat, 4; Robert Calcott, Ballarat, 4; David Corry, Ballarat, 4; John Cookson, Ballarat, 3; George Denman, Ballarat, 4; Frederick C. Downes, Ballarat, 6; Joseph H. Dunne, Daylesford, 10; Natalia D'Angri, Ballarat, 22; Joseph Diamond, Ballarat, 10; Alexander Dawson, New Zealand, 6; James G. Denny, Ballarat, 4; James E. Ellis, Ballarat, 3; John Evans, Ballarat, 22; Samuel Erdis, New Zealand, 6; Eli Forth, Springdallah, 5; John Featherstone, Ballarat, 10; James T. Farr, Ballarat, 10; John Finleyson, Ballarat, 6; John Fearon, Ballarat, 4; Thomas Gardner, Ballarat, 9; James Grose, Ballarat, 4; Martin Gullen, Winchelsea, 4; Robert Gullen, Ballarat, 4; John Glover, Ballarat, 6; James Houlihan, Ballarat, 33; Patrick Houlihan, Ballarat, 13; Thomas Houlihan, Ballarat, 10; Thomas L. G. Holthouse, Ballarat, 10; Robert F. Hudson, Ballarat, 10; Patrick Hannan, Ballarat, 10; Emma Hughes, Ballarat, 19; Richard Hughes, Ballarat, 4; Peter Hauser, Ballarat, 7; Joseph Hudspith, Beaufort, 7; Lancelot Henderson, Ballarat,

4; Lindsey H. Huguenin, New Zealand, 11; John Hamilton, Springsdallah, 6; Owen Jones, Ballarat, 10; John A. Jones, Ballarat, 23; Joseph Kollett, Ballarat, 12; James Kilkelly, Ballarat, 4; Michael Kean, Ballarat, 4; Patrick Linnane, Ballarat, 4; James Lamb, Ballarat, 13; John Lockhart, Ballarat, 6; Matthew Murray, New Zealand, 3; Spirodian Magorizi, Gipps Land, 4; Samuel May, Ballarat, 3; Stephen Mittens, Ballarat, 10; William McCormack, Geelong, 16; Joseph McInerney, Castlemaine, 3; Richard Mackin, Ballarat, 4; Peter Normand, Ballarat, 10; Edward C. Orme, Ballarat, 3; Rowland Owens, Ballarat, 8; William Oldham, Ballarat, 3; Patrick Power, Ballarat, 4; Peter Paris, Ballarat, 4; Owen Price, Ballarat, 4; David W. Petrie, Geelong, 16; William Rockliffe, Ballarat, 10; William Rockliffe, in trust for Legatees of T. Smith, Ballarat, 6; William Robson, Ballarat, 10; Matthew Robson, Ballarat, 10; John Robinson, Ballarat, 4; David Robertson, Ballarat, 10; Richard Rippon, Ballarat, 10; Henry Salmon, Ballarat, 4; Martin Scott, Ballarat, 4; William P. Sapsied, England, 6; Robert Shannon, Ballarat, 10; Patrick Scullen, Ballarat, 4; Charles A. Street, Ballarat, 4; John Shaw, Carngham, 6; William C. Stewart, Melbourne, 4; Henry Sanders, Ballarat, 4; James V. Tarte, Ballarat, 3; John Thompson, Ballarat, 10; James R. Thomson, Ballarat, 10; Stephen Tricardo, Ballarat, 10; William Watts, Ballarat, 6; Robert Walsh, Ballarat, 4; Isaac Wheelodon, Ballarat, 24; Thomas Waldron, Ballarat, 12; Delabere Walker, Ballarat, 16; J. T. Waikley, Ballarat, 6; George J. Young, Ballarat, 3; Dorothy Weber, Ballarat, 4; Dorothy Weber, in trust for Robert Scullen, Ballarat, 4.—Total shares, 800.

Dated at Ballarat, this 31st day of December, A.D. 1863.

ROBERT CRITCHLEY,
Manager.

Witness—

JOHN HARDY, Ballarat.

No. 9

NOTICE.

TO ALL PARTIES CONCERNED.

TAKE notice, that unless within 90 days of the publication of this notice in the *Government Gazette* all fences encroaching upon the road forming the boundary between the Road District of Epping and Woodstock shall be effectually removed off the said road, the Woodstock District Road Board will cause the said fences to be removed at the risk of the parties to whom they respectively pertain.

By Order of the Board,

D. R. MCGREGOR,
Surveyor.

Woodstock, 9th December, 1863.

No. 7

DISSOLUTION OF PARTNERSHIP.

NOTICE is hereby given that the partnership between the undersigned, carrying on business as auctioneers and estate agents, in Geelong, under the firm of "Forster and Carr," is this day dissolved by mutual consent.

THOS. FORSTER,
JOHN CARR.

Witness—

ALEX. FRASER, solicitor, Geelong.

No. 10

DISSOLUTION OF PARTNERSHIP.

THE partnership existing between C. W. Umpelby and W. J. Smith, trading under the firm of "C. W. Umpelby and Co.," has been this day dissolved by mutual consent. The business will be carried on by C. W. Umpelby, under the style of "C. W. Umpelby and Co.," by whom all outstanding accounts will be paid and received.

Melbourne, 1st October, 1863.

C. W. UMPHELBY,
W. J. SMITH.

Witness—

EDWARD SAYCE.

No. 6

DISSOLUTION OF PARTNERSHIP.

NOTICE is hereby given that the partnership existing between the undersigned James Hargrave and Aloysius Joseph Shanley as innkeepers, at the Star Hotel, Sale, has this day been dissolved by mutual consent. All debts owing to and by the said partnership firm will be received and paid by the said James Hargrave.

Dated this 17th day of December, 1863.

JAMES HARGRAVE,
A. J. SHANLEY.

Witness—

WILLIAM PATTEN,
Solicitor, Sale.

No. 1994

FIVE POUNDS REWARD.

STOLEN or strayed from Smeaton, about end of November last, two yearling fillies, one black, branded T off shoulder, hind-feet white, and star in forehead; one bay, branded T near shoulder. £5 reward on delivery (or if stolen £5 on conviction of the thief) will be given. Apply to William McKorie, Smeaton.

No. 6

Impoundings.

AXE CREEK.—Impounded at the Axe Creek, 22nd December, 1863, by P. Hennessy, for Managers of Axedale and Eppalock Farmers' Commons.—Trespass 1s. each.

1401. Yellow sided cow, hoop horns, tops off ears, J x C off ribs, like III off loins, blotch off rump

1404. Black sided heifer, MC off thigh, 2 off shoulder

1405. Red heifer, cock horns, same brands

1406. Dark brindle heifer, same brands

On 24th December, by A. McGaum, for Managers of Strathfieldsaye and Sedgwick Farmers' Commons.

1411. Brown colt, star, hind fetlocks white, M off thigh, T off shoulder, writing JS upside down near thigh

Same date, by P. Hennessy.—Trespass 1s.

1412. Bay horse, star, hind legs white, collar marked, shod, like A off shoulder

On 27th December, by same.—Trespass 1s.

1433. Bay mare, long tail, near hind fetlock white, n near neck

If not claimed and expenses paid, to be sold on 3rd February,

1864.

GEOR. S. O'LOUGHLIN,
Poundkeeper.

10/6

BALLAN.—Impounded at Ballan, 26th December, 1863, by C. H. Lyon, Esq.

1223. Black draught horse, three white feet, lump on chest, Z over nC near shoulder, like RD or R and heart off

shoulder

1224. Fleabitten grey horse, like 63 over Q over JL off shoulder

On 31st December, by John Osborne, Esq.

1251. Black horse, D off shoulder

1252. Bay mare, writing B near shoulder, S off shoulder

If not claimed and expenses paid, to be sold on 3rd February,

1864.

HENRY A. COOPER,

Poundkeeper.

7/

BALLAN.—Impounded at Ballan, 1st January, 1864, by John Edols, Esq.

1. Bay mare, CA off shoulder

By Mr. Edwards.

2. Chesnut mare, B B near shoulder, B near neck

3. Bay foal, progeny

On 2nd January, by Mr. Dwyer.

4. Red bullock, WB near and off rump

If not claimed and expenses paid, to be sold on 3rd February,

1864.

HENRY A. COOPER,

Poundkeeper.

6/

BRANXHOLME.—Impounded at Branhholme, 19th December, 1863, by J. McKellar, Esq.—Trespass 9d. per head.

847. Bay mare, black points, Tn conjoined near shoulder, AP or like SA blotched

AI off shoulder, like AX blotched near side under saddle

849. Chesnut filly, star, near hind foot white, unbroken, JML conjoined off shoulder

850. Iron grey horse, D near shoulder

If not claimed and expenses paid, to be sold on 3rd February,

1861.

EDWARD TURNER,

Poundkeeper.

6/6

NOTICE.

BRANXHOLME.—No. 832, advertised C near thigh, ought to be black bullock, off horn broken off, AP near thigh.

EDWARD TURNER,

Poundkeeper.

2/6

BUNINYONG.—Impounded at Buninyong, 29th December, 1863, by H. Taylor, for the Managers.—Trespass 6d. each.

2242. Chesnut mare, small star, off shoulder +, near shoulder 55

2243. Chesnut horse foal, star, no brands

Same day, by John F. Ash, for Mr. H. Schroder.—Trespass 8s. per head.

2244. Yellow strawberry cow, near ear marked, near ribs JM,

near shoulder F

2245. Yellow and white heifer, near rump TK

2246. Red and white steer, off rump WS

If not claimed and expenses paid, to be sold on 3rd February,

1864.

GEORGE INNES,

Poundkeeper.

7/6

CLUNES.—Impounded at Clunes, 30th December, 1863, by A. Stewart, Esq.—Trespass 1s. each.

1267. Yellow cow, white back and belly, HC off ribs

1268. Red heifer, white belly and face, HC off ribs

1269. Strawberry poley heifer, HC off ribs

1270. Red cow, white belly, piece off both ears, RJJ off ribs,


AA conjoined off rump, blotch brand over

1271. Yellow cow, HC off ribs, piece off near ear, WM off rump,

RM near back

SCOT

1274. Red and white calf, no visible brands

1276. Roan cow, 5 off rump, AAA conjoined off thigh (like writing A), RdJ off back
 1277. Red sided steer, off ear slit, like  off back

1278. Red cow, RM near ribs, HC off ribs, WM off rump
 If not claimed and expenses paid, to be sold on 3rd February, 1864.

R. KEMP,
 Poundkeeper.

10/6

KOROROIT CREEK.—Impounded at Kororoit Creek, 30th December, 1863, by Wm. Cherry.

1 bay filly, branded B on near shoulder
 If not claimed and expenses paid, to be sold on 3rd February, 1864.

B. O. P. KNAPP,
 Poundkeeper.

3/6

LINTON.—Impounded at Linton, 23th December, 1863, by Managers of the Farmers' Common.—Trespass 6d. each.

665. Red bullock, large horns, JC near shoulder, doorkey off ribs

707. Red and white spotted heifer, 9J off ribs (the 9 to right)


On 29th December, by same.

710. Bay horse, switch, star, shod, like writing A near shoulder
 If not claimed and expenses paid, to be sold on 3rd February, 1864.

S. MATHEWS,
 Poundkeeper.

5/6

MALMSBURY.—Impounded at Malmsbury, 1st January, 1864, by Mr. T. Lewis.—Trespass 6d. each.

3. White bullock, strawberry spots, cock horns,  near rump

4. Light strawberry bullock, tops sawn off horns, no visible brands

If not claimed and expenses paid, to be sold on 3rd February, 1864.

R. DAVISON,
 Poundkeeper.

5/6

NOTICE.

MALMSBURY.—No. 1114, advertised in *Gazette* 24th December, should be white cow, like N.W. or M very faintly branded off rump.

No. 1121 should be bay rig, star, like DB or OB faint above M near shoulder, DB off shoulder, like W in circle off thigh.

LL

If not claimed and expenses paid, to be sold 3rd February, 1864.

R. DAVISON,
 Poundkeeper.

5/6

MANSFIELD.—Impounded at Mansfield, 28th December, 1863, by R. Forsythe, Esq.—Trespass 2s.

350. Bay horse, star, off hind foot white, IL over X over like 5 near shoulder, 9R conjoined over like 5 off shoulder

If not claimed and expenses paid, to be sold on 3rd February, 1864.

E. MOOREY,
 Poundkeeper.

4/

MELBOURNE.—Impounded at Melbourne, 31st December, 1863, by Frank Meaker, for Mr. George Sprigg.—Trespass 1s. 6d. each.

936. Bay horse, light breed, black points, rat tail end squared, large sore on wither, white spots along top of back and loins, like small J near cheek and shoulder (the J on shoulder blotched), blotched brand off shoulder like RH conjoined, low condition

937. Strong bay cob horse, black points, cob tail, star, unshod, apparently collar marked, RLC near shoulder

938. Red cow, white on belly and under arms, like J near rump, JW off ribs, like WF off rump very faint

If not claimed and expenses paid, to be sold on 3rd February, 1864.

JOHN FELSTEAD,
 Poundkeeper.

8/

PENTRIDGE.—Impounded at Pentridge, 30th December, 1863, by Mr. Farrington.—Trespass 1s.

689. Yellow or red cow, heavy in calf, white belly and parts of flanks and tail, FL off rump

On 1st January, 1864, by Mr. Pickett.—Trespass 1s. 6d. each.

1. Strawberry cow, ears slit, cock horns, IL off back

2. Red cow, hoop horns, white udder, BC near back

3. Black cow, C off rump, like FE near rump

If not claimed and expenses paid, to be sold on 3rd February, 1864.

F. W. BUZAGLO,
 Poundkeeper.

6/

SMYTHE'S CREEK.—Impounded at Smythe's Creek, 28th December, 1863, by Mr. E. Adams.—Trespass 4s.

2430. Brown and white steer, bald face, broken tail, off ear slit, AD off ribs

2431. Red cow, cock horns, off ear marked, RD conjoined off rump (the R to left)

2432. Red and white steer, AD off rump

2433. Red and white steer, like AD off rump

2434. Red steer, white face, RD conjoined off rump (the R to left)

2435. Yellow and white heifer, AD off rump

If not claimed and expenses paid, to be sold on 3rd February, 1864.

HENRY SANDERS,
 Poundkeeper.

7/

WARRANTYTE.—Impounded at Warrantyte, 31st December, 1863, by Mr. T. Newman.

435. Chesnut mare, star, white on near fore foot, B near shoulder

436. Dark bay or brown mare, black points, saddle marked, DKR near shoulder, 76 near thigh, shoes on

If not claimed and expenses paid, to be sold on 3rd February, 1864.

JOHN HUTCHINSON,
 Poundkeeper.

5/6

NOTICE.

WICKLIFFE.—No. 634, bay draught colt, dark points, previously described as W blotched near shoulder, like incomplete H or writing 4 off shoulder, now shows like W

conjoined near shoulder, and has silver or grey hairs in tail, and small notch off ear.

No. 636, bay mare, off hind heel white, small star, R near shoulder, 9B or 9R conjoined near shoulder, P near thigh,

should be 9B or 9R conjoined near saddle (not shoulder)

To be sold on 20th January, 1864.


FREDK. WM. DODD,
 Poundkeeper.

7/

YACKANDANDAH.—Impounded at Yackandandah, 25th December, 1863, by Mr. Thomas Ross.—Trespass 1s.

1235. Dark strawberry cow, JC off rump, like 4 off ribs

On 28th December, by Mr. Charles Kinchington.—Trespass 1s. each.

1236. Bay mare, switch tail, halter marked, star,  near shoulder,

der, GS off shoulder

1237. Bay mare, 5 in diamond near shoulder

1238. Chesnut horse foal, blaze, no brand

If not claimed and expenses paid, to be sold on 3rd February, 1864.

ANTHY. P. KANE,
 Poundkeeper.

7/6

THE GOVERNMENT PRINTER acknowledges the receipt of the undermentioned sums:—

	£	s.	d.
January 4.—J. W. Gower	1 0 0
January 4.—Geo. Innes	3 0 0
January 4.—A. P. Kane	1 0 0
January 4.—E. Morey	1 0 0
January 4.—John Hutchinson	1 0 0
January 4.—Hy. Sanders	1 10 0
January 4.—R. Davison	1 0 0
January 4.—B. O. P. Knapp	0 10 0
January 4.—John Felstead	1 0 0
January 4.—S. Mathews	0 10 0

J. FERRES,

Government Printer.

4th January, 1864.

CONTENTS.	PAGE.
Circuit Courts during 1864	1
Government Notices	1
Proclamations	2
Appointments	4
Lands Reserved	5
Approaching Land Sales	6
Land Sales	6
Tenders	8
Contracts Accepted	12
Courts	12
Letter List	14
Private Advertisements	15
Impoundings	18

