



VICTORIA  
GOVERNMENT GAZETTE.

Published by Authority.

No. 90.]

FRIDAY, JULY 21.

[1865.

NOTICE.

IT is notified that Lady Darling will be happy to receive visitors at Toorak, on Mondays and Fridays, between the hours of Two and Four o'clock p.m., instead of Mondays and Thursdays as heretofore.

C. J. TYLER,  
A.D.C.

Toorak, 17th July, 1865.

IMMIGRATION REGULATIONS.

THE Governor in Council has been pleased to make the following Regulations for the conduct of Emigration to Victoria, for the Nomination of Immigrants by persons resident therein, and for the Introduction of persons skilled in Special Industries.

These Regulations will take effect on and after the 1st day of August, 1865.

Department of Trade and Customs,  
Melbourne, 10th July, 1865.

JAS. G. FRANCIS,  
Commissioner of Trade and Customs.

No. I.

REGULATIONS FOR THE SELECTION OF EMIGRANTS IN THE UNITED KINGDOM.

1. The only persons eligible for free passages will be single females under the age of 35 who have been accustomed to domestic service, who can produce certificates of good characters satisfactory to Her Majesty's Emigration Commissioners, and are free from any mental or bodily infirmity.

2. Her Majesty's Emigration Commissioners should arrange for the selection and despatch of, as nearly as possible, One hundred and fifty females per month.

3. The expenses of conveyance to the port of embarkation, as well as the cost of the passage, will be defrayed by the Government; each emigrant will, however, be required to pay Ten shillings, in order that the Government may provide the necessary bedding and mess utensils.

4. In the event of Her Majesty's Emigration Commissioners being unable to provide the necessary number of married couples from passage-warrant holders on board vessels conveying single females under these regulations, to act as mess constables and otherwise protect such females, the Emigration Commissioners may select married couples not exceeding ten for every hundred single females, who will be considered as eligible for free passages. Such persons will be received on arrival into the depot on the usual conditions.

No. II.

REGULATIONS FOR THE NOMINATION OF EMIGRANTS IN VICTORIA.

1. Persons resident in Victoria desirous of bringing their relatives and friends from the United Kingdom to Victoria, may apply to the officer named in clause 3 for "Passage Warrants," which will be granted under the conditions mentioned in these regulations.

2. The persons to be nominated shall be British subjects, of sound mind, in good health, and of good character, provided they are not excluded by clause 14.

3. All applications shall be made in accordance with Form A hereunto attached, which may be obtained at any Post Office or Police Station throughout the colony, in addition to the offices mentioned in this clause. This form, with the necessary particulars carefully inserted, should be sent to the Immigration Agent, Melbourne, or to one of the following officers:—

Geelong,  
Portland,  
Port Fairy,  
Warrnambool,  
Port Albert,  
Ararat,  
Avoca,  
Barkly,  
Ballarat,  
Beechworth,  
Castlemaine,  
Creswick,  
Daylesford,  
Dunolly,  
Hamilton,  
Inglewood,  
Maryborough,  
Sandhurst,  
Stawell (Pleasant Creek),  
Smythesdale,  
Talbot (Back Creek),  
Wood's Point,  
Kilmore,  
Kyneton,

} to the Assistant Immigration Agents.

} to the Receivers and Paymasters.

} to the Postmasters.

4. Upon receipt of this form correctly filled up, the officer concerned will inform the applicant verbally, if present, or by Form B, if absent, of the amount required to be paid. So soon as the amount mentioned shall have been paid to the Assistant Immigration Agent, or Receiver and Paymaster, or Postmaster (as the case may be), the money, or a Treasury receipt for it, is to be sent to the Immigration Agent in Melbourne, with the Application Form (marked C). The Immigration Agent will then transmit Passage Warrants for the persons nominated, either to the office at which the money was paid, or to such address as the nominator may request. The Passage Warrant must be sent by the nominator to his friends in the United Kingdom.

5. The following sums shall be in all instances paid by the nominator in advance, in respect to intending emigrants of the various classes, prior to the issue of the Passage Warrants:—

Sex.	Under Fifteen years.	Fifteen years and under Forty.	Forty years and upwards.
	£	£	£
Male ... ..	2	5	8
Female ... ..	1	2	5

6. The Passage Warrant will entitle the person or persons named therein, except unprotected single females, in accordance with clause 13 of these regulations, to be conveyed to Melbourne from the port mentioned in such warrant, by a ship to be named by the contractors within one month of the receipt by them (the contractors) of a request for a passage in terms of such warrant; but unless a nominee shall leave the United Kingdom within nine months from the date of his warrant, such warrant will not be recognized.

7. Warrants will be payable in the following manner:—One moiety payable in England upon Her Majesty's Emigration Commissioners being satisfied that the immigrants named therein have departed; the remaining moiety within ten days after the arrival of the immigrants, provided that the conditions of the contract have been, in all respects, faithfully performed, and a schedule of the warrants certified by the Immigration Agent accordingly.

8. Masters of ships arriving in this colony with immigrants introduced under these regulations, shall furnish to the Immigration Officer boarding, a list showing the number and names of such immigrants, who shall then be produced with their warrants by the master, for identification, and if found to correspond with the description upon the warrant, such warrant shall be endorsed by the said Immigration Officer.

9. Passage Warrants shall not be issued for children under fifteen years of age, unless on an undertaking that they shall be accompanied by some suitable person who will take charge of them during the voyage.

10. No person should, upon any account, send any money to any officer specified in clause 3, unless he shall previously have received Form B, directing him to do so.

11. Should the persons specified in the Passage Warrant decline or be unable to emigrate, the money paid towards their passages will not be refunded to the nominator, but unless the nominator requires the Passage Warrant to be made non-transferable, the nominee, having first obtained the consent of Her Majesty's Emigration Commissioners, may by endorsement transfer such warrant. Should the nominee be dead, or a warrant returned not availed of, such Passage Warrant may be exchanged upon application to the Immigration Agent in Melbourne.

12. If the nominator wilfully misrepresent particulars or neglect to furnish full information respecting the persons nominated, or if the transferor wilfully misrepresent particulars or neglect to furnish full information respecting the person to whom he proposes to transfer the Passage Warrant, or if any person known by the nominator to be under indenture, or any person disqualified by these regulations be nominated, then the Commissioner of Trade and Customs or Her Majesty's Emigration Commissioners may cancel the said Passage Warrant, and the deposit shall be forfeited; or if the nominee or transferee may have been introduced into Victoria previous to the disqualification being discovered, the nominator shall be held liable to refund the amount paid by the Government in respect to such Passage Warrant.

13. No single females will be permitted to be conveyed in any ships except in accordance with the Queen's Order in Council, dated 3rd February, 1863, unless accompanied by relatives or a family of friends.

14. No Passage Warrant shall be issued, and no transfer of any warrant will be permitted, in favor of or to any person who has already been in Victoria, or who may be either lunatic, idiotic, deaf, dumb, blind, or infirm.

15. No immigrant will be received into the Immigration Depot except those introduced entirely at the public expense and single females, who may be maintained during seven days at the expense of the contractors, and any subsequent period at that of the nominator unless they hire for domestic service. All nominators, therefore, are strictly enjoined to make provision for the reception of their nominees immediately on their arrival, as they, except the single females, will not be allowed to remain on board ship for more than seven days from the date thereof.

No. [FORM A.] 186  
SIR,

I have the honor to transmit a list of the persons I wish to bring into this colony from the United Kingdom. The full particulars, as given in the form below, are, to the best of my knowledge and belief, true in every respect. I should therefore feel obliged by your informing me of the sum to be paid in accordance with the existing regulations, by which, in consideration of Passage Warrants being granted to me, I undertake in all respects strictly to abide and be bound.

Christian name and Surname at full length.	Age.	Whether Married or Single.	Relationship to Depositor.	Trade or Calling of Nominee.	Address at full length of the place or Town and Street where living in the United Kingdom.	Has the Nominee been previously in Victoria.	Country where born.	Port at which it is desired that Nominees should embark.

I have the honor to be, Sir,  
Your obedient servant,  
Applicant's { Signature  
                  { Residence

To the Immigration Agent,  
Melbourne.

No. [FORM B.] Immigration Office, 186  
Melbourne,

In reply to your enquiry as to the expense of securing passages from the United Kingdom to Victoria for the persons named in the Application Form, I have to inform you that the sum required will amount to £ , as stated in the margin, in accordance with the rates mentioned in the following scale:—

Sex.	Under Fifteen years.	Fifteen years and under Forty.	Forty years and upwards.
	£	£	£
Male ... ..	2	5	8
Female ... ..	1	2	5

On payment of the above sum at the Immigration Office, King street, Melbourne, or at the Office of the Receiver and Paymaster at the address of the nominee in the United Kingdom, specially inviting attention to the directions on the back thereof.

I am,  
Your obedient servant,  
Immigration Agent.

[FORM C.]

SIR,

I have the honor to enclose an application from  
for the passages of the persons named therein.

The sum of £  
herewith a  
3. Mr.

as specified in the margin, has been paid into this office, and I enclose  
for the amount.  
requests that the usual Passage Warrant may be sent for him to this office.

I have the honor to be,  
Sir,

Your most obedient servant,

The Immigration Agent,  
Melbourne.

## No. III.

## REGULATIONS FOR THE INTRODUCTION OF PERSONS SKILLED IN SPECIAL INDUSTRIES.

Passage Certificates, entitling to a passage from Liverpool or London, will be issued to residents in Victoria, for the introduction of persons with their families (if married) "skilled in the production of wine or oil, and in the drying or preservation of fruit, &c.," upon the following conditions:—

Application to be made in writing to the Immigration Agent, specifying the number and description of persons proposed for introduction, the place from whence they are to be selected, the kind of business in which they are skilled, naming the applicant's agent; a bond with one surety, in the form annexed, must be executed, and payment of a similar deposit as is required in respect to nominations under Regulations No. II, must be made.

No application will, however, be entertained except on the special approval of the Commissioner of Trade and Customs.

## [FORM OF BOND.]

Know all men by these presents: That we  
are jointly and severally held and firmly bound unto Victoria, by the Grace of God, of the United Kingdom of Great Britain and Ireland Queen, Defender of the Faith, and so forth, in the sum of  
pounds, to be paid to the Queen aforesaid, Her Heirs or Successors, for which payment well and truly to be made we bind ourselves and each of us, jointly and severally, our and each of our heirs, executors, and administrators, and every of them, firmly by these presents. Sealed with our seals.

Dated this \_\_\_\_\_ day of \_\_\_\_\_ in the year of our Lord One thousand eight hundred and sixty-

Whereas the above bounden \_\_\_\_\_ ha by letter dated \_\_\_\_\_ made application to the Immigration Agent at Melbourne for Passage Certificates in favor of certain persons to be brought to Victoria, pursuant to the regulations at present in force for the introduction of skilled laborers from the continent of Europe into Victoria:

Now the condition of the above-written obligation is such, that if the persons specified as aforesaid shall be forwarded to Victoria, and if they shall be provided with certificates from the magisterial authority of the place or district from which they were selected, or other person duly authorized in that respect, to the effect that they are skilled in the description of labor specified, and free from any mental or bodily defect, and of good character, and if the said \_\_\_\_\_ shall reimburse the Government of Victoria the cost of the conveyance of the said immigrants in the event of their being declared by the Board of Immigration Commissioners in Melbourne, on arrival, to be disqualified, then the above obligation to be void, or else to remain and be in full force and virtue.

Scaled and delivered by the  
abovenamed

in the presence of

FORM AND CONDITIONS OF LEASES OF LAND  
UNDER THE 13TH AND 14TH SECTIONS OF "THE  
AMENDING LAND ACT 1865."

At the Executive Council Chamber, Melbourne, the seventeenth  
day of July, 1865.

## PRESENT:

His Excellency the Governor	Mr. Verdon
Major-General Chute	Mr. McCulloch
Mr. Michie	Mr. Grant
Mr. Higginsbotham	Mr. Sullivan

WHEREAS by the 70th section of *The Amending Land Act* 1865 it is amongst other things enacted that the Governor in Council should have power, from time to time, to make and alter or rescind rules, regulations, and orders for prescribing the form of, and the conditions and mode of applying for, leases and licenses to be issued under the said Act, and the conditions on which the same should be issued; for imposing any reasonable charge or fee for any Crown grant or other document issued under the authority of the said Act; and for the more fully carrying out the objects and purposes, and guarding against evasions and violations, of the said Act: And whereas by the 14th section of the said Act it is amongst other things enacted that every lease therein referred to shall be executed by the Board of Land and Works, and shall contain the covenants and conditions in the said section mentioned, and shall contain such other conditions, covenants, and provisions, not inconsistent with the provisions of the said Act, as the Governor in Council shall approve of and shall direct to be inserted therein: Now therefore His Excellency the Governor, by and with the advice of the Executive Council, doth by this present Order make the rule, regulation, or order, that is to say:—

All leases granted under the provisions of the 13th and 14th sections of *The Amending Land Act* 1865 shall be in the form in the schedule hereto, and shall contain the covenants, conditions, and provisions therein prescribed, and shall be granted subject thereto.

And the Honorable James Macpherson Grant, Her Majesty's Commissioner of Crown Lands and Survey for Victoria, shall give the necessary directions herein accordingly.

J. H. KAY,  
Clerk of the Executive Council.

## SCHEDULE.

THIS INDENTURE made the \_\_\_\_\_ day of \_\_\_\_\_ A.D. 18 \_\_\_\_\_ between the Board of Land and Works (hereinafter called "the Board") of the one part and \_\_\_\_\_ of (hereinafter called "the lessee") of the other part Whereas under the 12th and 13th sections of *The Amending*

*Land Act* 1865 the lessee has become entitled to receive a lease of the piece of land hereinafter mentioned for the term and subject to the covenants and conditions hereinafter expressed and also to such of the provisions of the said Act as are applicable to leases granted under the said 13th section thereof And whereas the lessee has duly paid in advance a half-year's rent for the said piece of land Now this indenture witnesseth that in consideration of the rent hereby reserved and the covenants and conditions herein contained and on the part of the lessee his executors administrators and assigns to be performed and observed the Board pursuant to and in exercise of the power in this behalf given to the Board by the 13th section of the said Act doth hereby grant and demise unto the lessee his executors administrators and assigns all that piece of land in the colony of Victoria containing \_\_\_\_\_

or thereabouts and described in the schedule hereunder written and shown with the measurements and abutals thereof in the map or diagram drawn in the margin of these presents and in such map or diagram colored yellow To hold the said piece of land unto the lessee his executors administrators and assigns from the day of the date hereof for the term of seven years Yielding and paying for the same unto the Board during the said term the rent of Two shillings per annum for every acre and fractional part of an acre of the said land such rent to be always paid by equal half-yearly payments in advance on the \_\_\_\_\_ day of \_\_\_\_\_ and the \_\_\_\_\_ day of \_\_\_\_\_

in each year and the next half-yearly payment thereof to be made on the \_\_\_\_\_ day of \_\_\_\_\_ next And the lessee for himself his heirs executors administrators and assigns doth hereby covenant with the Board that he the lessee his executors administrators or assigns will during the said term pay unto the Board the rent hereby reserved by equal half-yearly payments in advance on the days hereinbefore appointed for the payment thereof And also that until after the expiration of three years from the commencement of the said term the lessee will not assign this lease nor assign transfer or sublet the land hereby demised or any part thereof for all or any part of the term hereby created and that the lessee will not at any time during the said term so assign transfer or sublet unless such substantial and permanent improvements as are hereinafter mentioned shall have been previously made and certified as hereinafter mentioned And also that the lessee his executors administrators and assigns will not at any time during the continuance of the term hereby granted search in the land hereby demised for or take therefrom any metal or mineral And the Board doth hereby covenant with the lessee his executors administrators and assigns that at any time after the expiration of three years from the commencement of the said term and during the continuance thereof if the lessee his executors administrators, or assigns shall have then resided during the term on the land hereby demised for not less than three years and shall during the

term have made such substantial and permanent improvements on the said land as are hereinafter mentioned and shall by such evidence as the Board may require prove to the satisfaction of the Board (to be certified under its seal) that he or they have complied with the aforesaid conditions respecting residence and improvements and with all other the conditions and covenants hereinbefore contained and on his and their part to be observed and performed he or they shall be entitled to demand and obtain a grant from the Crown of the said land in fee simple on payment of One pound per acre and fractional part of an acre as the purchase money thereof. Provided always and these presents are upon this condition that in case the rent hereby reserved or any part thereof shall not be paid in accordance with the covenant for payment hereinbefore contained although no demand for payment shall have been made or if the lessee his executors or administrators shall not before the end of the second year from the commencement of the said term have made on the land hereby demised substantial and permanent improvements within the meaning of the said Act certified in writing under the seal of the Board or under the hands of arbitrators or under the hand of an arbitrator appointed as provided by the said Act to be of the value of One pound for every acre and fractional part of an acre of the said land or if the lessee his executors administrators or assigns shall not faithfully observe and perform all and every the covenants and conditions herein contained and on his or their part to be observed and performed it shall be lawful for the Board to enter forthwith or at any time thereafter upon the land hereby demised and the same to repossess and enjoy and from thenceforth the said term hereby granted shall absolutely cease and determine. And it is hereby agreed and declared that in any such case it shall be lawful for the Board and for any bailiff of Crown lands or for any other agents or officers of the Board authorised in that behalf without any demand whatsoever to enter upon the land hereby demised and the lessee his executors or administrators and all persons claiming under him or them for ever to expel and remove therefrom without any legal process whatsoever and as effectually as any sheriff might do in case the Board had obtained judgment in ejectment for recovery of possession of the said land and a writ of *habere facias possessionem* or other process had issued on such judgment directed to such sheriff in due form of law. And that in case of such entry and any action being brought or other proceedings taken for or on account of the same by any person whomsoever the defendants or defendant to such action may plead leave and license in bar thereof and these presents shall be conclusive evidence of the leave and license of the lessee his executors or administrators and all persons claiming under him or them to the Board and any bailiff of Crown lands and all persons acting in the matters complained of by order of the Board or of any such bailiff for the entry or trespass or other matters complained of in such action or other proceedings.

In witness whereof the Board of Land and Works hath caused the common seal of the Board to be hereunto affixed in the presence of two of the members of the Board and the lessee hath hereunto set his hand and seal the day and year first above written.

- SCHEDULE.

All that piece of land being allotment

**PART I. OF "THE PUBLIC HEALTH STATUTE 1865"  
EXTENDED TO THE SHIRE OF YACKANDANDAH.**

**PROCLAMATION.**

By His Excellency **SIR CHARLES HENRY DARLING**, Knight Commander of the Most Honorable Order of the Bath, Governor and Commander-in-Chief of the Colony of Victoria, &c., &c., &c.

**WHEREAS** by *The Public Health Statute 1865* (28 Victoria No. 264) it is amongst other things enacted that Part I. of the said Act, or any section thereof, shall apply to such city, town, borough, or place in Victoria as the Governor in Council shall by Proclamation have directed or shall thereafter direct: Now therefore I, Sir Charles Henry Darling, the Governor of Victoria, in pursuance of the said Act, and in exercise of the power thereby conferred, do, by and with the advice of the Executive Council, by this my Proclamation direct that Part I. of the said Act shall apply to the Shire of Yackandandah.

Given under my Hand and the Seal of the Colony, at Melbourne, this tenth day of July, in the year of our Lord One thousand eight hundred and sixty-five, and in the twenty-ninth year of Her Majesty's reign.

C. H. DARLING.

(L.S.)

By His Excellency's Command,  
**J. McCULLOCH,**  
Chief Secretary.

5715.

**GOD SAVE THE QUEEN!**

**CONTROL OF THE MERRI CREEK BRIDGE, HEIDELBERG ROAD.**

**THE** Governor in Council, in exercise of the power conferred in the 217th clause of *The Local Government Act, 1863*, has, by an Order in Council made on the 17th day of July, 1865, appointed that the bridge over the Merri Creek on the Melbourne to Heidelberg road and the approach thereto on the eastern side shall be under the control of the Heidelberg District Road Board.

J. F. SULLIVAN.

Office of Roads and Bridges,  
Melbourne.

2087.

**OFFICIAL ASSIGNEE RESIGNED.**

**HIS** Honor the Chief Justice has been pleased to accept the resignation of

GEORGE WEBSTER, Esquire,

one of the Official Assignees of Insolvent Estates for the Circuit District of Geelong.

JOHN A. PORTER,  
Prothonotary.

Prothonotary's Office,  
Melbourne, 19th July, 1865.

**OFFICIAL ASSIGNEE, GEELONG DISTRICT.**

**HIS** Honor the Chief Justice has been pleased to appoint

JAMES SIMSON, Esquire,

to be one of the Official Assignees of Insolvent Estates for the Circuit District of Geelong, *vice* George Webster, Esquire, resigned.

JOHN A. PORTER,  
Prothonotary.

Prothonotary's Office,  
Melbourne, 20th July, 1865.

**TELEGRAPH OFFICERS, ETC.**

**THE** following appointments and arrangements connected with the Department of Electric Telegraph have been sanctioned, viz. :—

Mr. JACOB FERRIS

to be Manager of Electric Telegraph, and Collector of Imposts, also to act as Postmaster, at Port Albert, from the 1st June, 1865, inclusive, *vice* Mr. F. L. Merchant, transferred.

Mr. FREDERICK LEOPOLD MERCHANT

to be Operator in charge of Electric Telegraph, and Collector of Imposts, at Casterton, from 1st June, 1865, inclusive.

Mr. WM. ANDREWS

to be Line Repairer in charge of Electric Telegraph, and Collector of Imposts, at Jamieson, from 1st June, also to act as Postmaster, from 7th July, 1865, inclusive.

JAMES McCULLOCH.

General Post Office,  
Melbourne, 18th July, 1865.

**CLERK OF PETTY SESSIONS.**

**THE** Governor, with the advice of the Executive Council, was pleased, on the 17th of July, 1865, to approve of the appointment of

JOHN LOUGHNAN, Senior Constable,

to be Acting Clerk of Petty Sessions at Raywood, *vice* O. C. Weir, resigned, from the 1st of April, 1865, when Mr. Loughnan commenced duty.

ARCHD. MICHIE.

Crown Law Offices,  
Melbourne.

**GENERAL REGULATION OF THE BOARD OF  
EDUCATION.**

**THE** subjoined General Regulation, framed by the Board of Education, has been laid before the Governor in Council, and approved, in accordance with the provisions of the Act No. 149.

J. McCULLOCH.

Chief Secretary's Office,  
Melbourne, 17th July, 1865.

5574.

**MILITARY DRILL AND GYMNASTICS.**

Teachers of schools who are desirous of becoming qualified Instructors in Military Drill and Gymnastics, may, on application to the Board of Education, obtain free admittance as pupils to a course of instruction in those subjects to be given at the National Gymnasium; but all teachers availing themselves of this privilege must undertake to attend during the whole course of instruction, and to submit to an examination at its termination. The course of instruction will consist of two lessons weekly during a period of four months, and the time must be fixed so as not to interfere with the hours of secular instruction.

Certificates will be issued to teachers who pass the examination, and they will be required to instruct their pupils in military drill, and, if practicable, in gymnastics also; and such instruction will be duly reported upon by the visiting inspector.

No class will be formed unless a specified number of teachers, to be fixed by the Board, undertake to attend.

B. F. KANE,

Education Office,  
Melbourne, 23rd June, 1865.

Secretary.

**INSOLVENCIES.**

**R**ETURN of Insolvencies for the week ending 15th July, 1865, in the Geelong Circuit District:—

*Nos., names, residences, occupations, and dates of sequestration.*

1679. Frederick Cross, Ballarat, miner, 7th July.  
1680. Wm. Henry Burton, Ballarat, miner, 6th July.  
1681. George Pullin, Durham, near Buninyong, miner, 12th July.  
1682. Mary Anne Usher, Ballarat, hotelkeeper, 11th July.  
1683. John Cort Shepherd, Ballarat, late hotelkeeper, now out of business, 6th July.

A. J. LANDON,  
Chief Clerk.

Insolvent Court Office,  
Geelong, 15th July, 1865.

GENERAL ABSTRACT, SHOWING THE AVERAGE AMOUNT OF THE LIABILITIES AND ASSETS OF THE LONDON CHARTERED BANK OF AUSTRALIA.

Taken from the general Weekly Statements during the Quarter from the 1st April to 30th June, 1865.

LIABILITIES.		AMOUNT.		TOTALS.		ASSETS.		AMOUNT.		TOTALS.		
		£	s. d.	£	s. d.	£	s. d.	£	s. d.	£	s. d.	
Notes in Circulation	{ Not bearing Interest	88,875	18 5	88,875	18 5	Coined Gold and Silver, and other Coined Metals	130,478	11 8	130,478	11 8	130,478	11 8
	{ Bearing Interest	...	...									
Bills in Circulation	{ Not bearing Interest	2,756	4 7	2,756	4 7	Gold and Silver in Bullion or Bars	24,126	16 0	24,126	16 0	24,126	16 0
	{ Bearing Interest	...	...									
Balances due to other Banks	{ Not bearing Interest	177,024	11 5	177,024	11 5	Notes and Bills of other Banks	64,075	4 0	64,075	4 0	64,075	4 0
	{ Bearing Interest	279,778	10 1									
Deposits	{ Not bearing Interest	...	...	486,803	7 6	Balances due from other Banks	12,470	7 11	12,470	7 11	12,470	7 11
	{ Bearing Interest	...	...									
Total Amount of Liabilities		...	...	486,803	7 6	Notes, Bills, and Balances due to the said Bank from other Banks, &c.	3,832	19 5	3,832	19 5	3,832	19 5
Amount of the capital stock paid up at the close of the quarter ending 30th June 1865		1,000,000	0 0	1,000,000	0 0	Total Amount of Assets	1,216,655	9 8	1,216,655	9 8	1,216,655	9 8
Rate of the last dividend declared to the shareholders		40,000	0 0	40,000	0 0							
Amount of the last dividend declared		...	...	...	...							
Amount of the reserved profits at the time of declaring such dividend		188,436	14 9	188,436	14 9							

JOHN BRAMWELL, Manager.

I, JOHN BRAMWELL, make oath, that to the best of my knowledge and belief the foregoing Abstract is a true and faithful Account of the Average Amount of Assets and Liabilities of the above Bank, during the period specified; and that the same was made up from the Weekly Statements thereof, kept in pursuance of the provisions of *The Banks and Currency Statute 1864*.  
Sworn before me, at Melbourne, this } ROBERT SELLAR, Justice of the Peace.  
15th day of July, 1865.

JOHN BRAMWELL,

GENERAL ABSTRACT, SHOWING THE AVERAGE AMOUNT OF THE LIABILITIES AND ASSETS OF THE COLONIAL BANK OF AUSTRALASIA.

Taken from the general Weekly Statements during the Quarter from the 1st April to 30th June, 1865.

LIABILITIES.		AMOUNT.		TOTALS.		ASSETS.		AMOUNT.		TOTALS.		
		£	s. d.	£	s. d.	£	s. d.	£	s. d.	£	s. d.	
Notes in Circulation	{ Not bearing Interest	118,807	3 0	118,807	3 0	Coined Gold and Silver, and other Coined Metals	125,601	10 6	125,601	10 6	125,601	10 6
	{ Bearing Interest	...	...									
Bills in Circulation	{ Not bearing Interest	2,840	0 0	2,840	0 0	Gold and Silver in Bullion or Bars	35,566	7 6	35,566	7 6	35,566	7 6
	{ Bearing Interest	...	...									
Balances due to other Banks	{ Not bearing Interest	3,122	10 3	3,122	10 3	Notes and Bills of other Banks	48,910	16 8	48,910	16 8	48,910	16 8
	{ Bearing Interest	...	...									
Deposits	{ Not bearing Interest	803,757	6 5	803,757	6 5	Balances due to the said Bank from other Banks	19,827	1 4	19,827	1 4	19,827	1 4
	{ Bearing Interest	453,009	2 6									
Total Amount of Liabilities		928,327	0 5	928,327	0 5	Notes, Bills, and Balances due to the said Bank from other Banks	68,732	18 5	68,732	18 5	68,732	18 5
Amount of the capital stock paid up at the close of the quarter ending 30th June, 1865		437,500	0 0	437,500	0 0	Total Amount of Assets	1,111,110	6 2	1,111,110	6 2	1,111,110	6 2
Rate of the last dividend declared to the shareholders		Eight per cent.		Eight per cent.								
Amount of the last dividend declared		17,500	0 0	17,500	0 0							
Amount of the reserved profits at the time of declaring such dividend		23,000	0 0	23,000	0 0							

ADAM BURNES, General Manager.

I, ADAM BURNES, make oath, that to the best of my knowledge and belief the foregoing Abstract is a true and faithful Account of the Average Amount of Assets and Liabilities of the above Bank, during the period specified; and that the same was made up from the Weekly Statements thereof, kept in pursuance of the provisions of *The Banks and Currency Statute 1864*.  
Sworn before me, at Melbourne, this } ALEX. FRASER, Justice of the Peace.  
fifteenth day of July, 1865.

ADAM BURNES.

W. GREENLAW, Accountant.

**APPLICATION FOR MINING LEASE.**

**I**n pursuance of the Act of Parliament 23 Victoria No. 148, section 5, it is hereby notified that, upon the expiration of one month from the date hereof, it is intended to grant a Lease of the portion of ground undermentioned.

J. F. SULLIVAN,  
Minister of Mines,  
Melbourne, 21st July, 1865.

Mining District.	Names of Applicants, and style under which it is intended that the business shall be carried on.	Extent of Ground applied for.	Description of Ground.	Amount of Money proposed to be invested, and in what manner the land is to be worked.	Minimum number of men to be employed when commencing operations, also subsequently when in full work.	Terms of Lease and General Remarks.
Maryborough	H. A. Medland. "The Cut Under Gold Mining Co." (No. 426)	20 acres	Quartz...	£4000. Steam machinery	First eight months four men, subsequently twenty men	Pyrenee Reef, Redbank. On obtaining lease 10 years.

**CONCISE DATA.**—In the last publication of the *Government Gazette*, page 1566, the names of the applicant for lease No. 306, Ballarat, should have been "Godbold," and not "Godbold."

**R**ETURN showing the Number of, and Relationship of, the Nominees sent for from the United Kingdom by persons resident in Victoria, under the Immigration Regulations of 29th September, 1863, from 1st January to 25th June, 1865.

COUNTRY.	Heads of Families.						Children of these.						Children in charge of Families.						Single Persons not with Families.						Total.		Total Males for.	Total Females for.		
	Over 40 years.			Under 40 years.			Over 12 years.			Under 12 years.			Over 12 years.			Under 12 years.			Brothers.		Sisters.		Cousins.		Friends.				M.	F.
	M.	F.	Total	M.	F.	Total	M.	F.	Total	M.	F.	Total	M.	F.	Total	M.	F.	Total	M.	F.	Total	M.	F.	Total						
	M.	F.	Total	M.	F.	Total	M.	F.	Total	M.	F.	Total	M.	F.	Total	M.	F.	Total	M.	F.	Total	M.	F.	Total	M.	F.				
From 1st January to 25th May	11	26	37	12	13	25	45	47	92	6	4	10	6	4	10	62	67	129	14	18	32	10	11	21	189	255	444	303		
From 26th May to 25th June	...	...	...	...	...	...	...	...	...	...	...	...	...	...	...	...	...	...	...	...	...	...	...	...	...	...	...	...	...	
Total from England and Wales	11	31	42	13	16	29	51	60	111	7	5	12	7	5	12	69	82	151	14	19	33	14	12	26	216	308	524	461		
From 1st January to 25th May	7	13	20	2	6	8	20	16	36	2	4	6	2	4	6	27	27	54	3	13	16	2	3	5	83	101	184	163		
From 26th May to 25th June	...	...	...	...	...	...	...	...	...	...	...	...	...	...	...	...	...	...	...	...	...	...	...	...	...	...	...	...	...	
Total from Scotland	7	16	23	2	7	9	20	17	37	2	4	6	2	4	6	31	35	66	9	15	24	4	5	9	97	120	217	196		
From 1st January to 25th May	18	43	61	10	9	19	35	38	73	7	15	22	7	15	22	249	288	537	100	201	301	42	67	109	491	708	1199	1151		
From 26th May to 25th June	6	6	12	2	2	4	7	7	14	1	6	7	1	6	7	56	76	132	21	34	55	12	9	21	116	160	276	252		
Total from Ireland	24	49	73	12	11	23	45	45	90	8	20	28	8	20	28	305	361	666	121	235	356	54	76	130	606	858	1464	1403		
<b>TOTAL</b>	46	96	142	27	31	58	122	122	244	4	10	14	3	4	7	405	481	886	144	269	413	73	93	166	919	1286	2205	2060		

LESLIE A. MOODY,  
Immigration Agent.

Immigration Office,  
Melbourne, 11th July, 1865.



LANDS RESERVED, ETC.

NOTICE is hereby given, in pursuance of the provisions of *The Land Act, 1862*, § 8 and 9, that it is the intention of the Governor in Council to reserve from sale the lands hereinafter mentioned as *permanently* reserved, and that such lands as are herein stated to be *temporarily* reserved have been temporarily reserved, for the several purposes specified in connection with each description; and it is further notified that lands the temporary reservation of which is stated to have been revoked or cancelled will after the legal period cease to be reserved, viz.:—

*The following sites were Gazetted 1° on 27 June, 1865.*

**GLENLUCE**—Site for Common School purposes, temporarily reserved by Order of 19th June, 1865.—Two roods, county of Talbot, parish of Fryers: Commencing at the west angle of the site, being the southern angle of allotment 11 of section 4; bounded thence by that allotment, bearing N. 31° 45' E. three chains fifty-seven links; thence by a line bearing S. 58° 15' E. one chain forty links; thence by a line bearing S. 31° 45' W. three chains fifty-seven links; and thence by a line bearing N. 58° 15' W. one chain forty links to the point of commencement.—(65.L.2615.)

**HOLDEN**—The area of land temporarily reserved by Order of the 18th July, 1864, for Industrial School purposes, in the parish of Holden, is, by Order of the 19th of June, 1865, diminished by deducting therefrom the portion of land hereinafter described, viz.:—Forty-three acres and twenty-eight perches, more or less, being part of allotment 3 of section 25, in the parish of Holden: Commencing at the north angle of the allotment; bounded thence by a road bearing S. 24° 45' W. ten chains and S. 3° W. three chains seventeen links; thence by lines bearing S. 3° W. twelve chains ninety-three links, S. 39° 51' E. sixteen chains sixty links, and east seven chains forty-two links to Jackson's Creek; thence by that creek bearing south-easterly to the south-eastern angle of the allotment; thence by lines bearing S. 64° 55' W. eight chains thirteen links, N. 71° 35' W. seven chains thirty-one links, N. 63° 56' W. five chains eighty-one links, N. 28° 53' W. twenty chains sixty-seven links, N. 14° 37' E. thirteen chains thirty-two links, N. 33° 55' E. nine chains ten links, and N. 51° 31' E. seven chains thirty-six links to the point of commencement.

**ROCHESTER**—Site for Common School purposes, temporarily reserved by Order of 19th June, 1865.—Two acres, county unnamed, parish of Rochester, being town allotments 3, 4, 5, and 6 of section 9: Commencing at the north-west angle of allotment 3; bounded thence by a line and allotment 2, bearing east five chains; thence by High street, bearing south four chains; thence by allotment 7, bearing west five chains; and thence by a line bearing north four chains to the point of commencement. The bearings are from the true meridian.—(65.K.5042.)

**SALE**—Site for Wesleyan Minister's Dwelling, temporarily reserved by Order of 19th June, 1865, being an extension of the site for Wesleyan Church purposes temporarily reserved by Order of the 9th May, 1864.—Two roods, county unnamed, township of Sale, Gipps Land, being allotment 20 of section 28: Commencing at the north-west angle of the allotment; bounded thence by part of allotment 2, bearing N. 78° E. two chains fifty links; thence by allotment 1, bearing S. 12° E. two chains; thence by Cunningham street, bearing S. 73° W. two chains fifty links; and thence by allotment 19, bearing N. 12° W. two chains to the point of commencement.—(65.L.5076.)

**SMYTHESDALE**—Site for Temperance Hall, temporarily reserved by Order of 19th June, 1865.—Twenty perches, county of Grenville, township of Smythesdale, being part of section 39: Commencing at the west angle of the site, being a point bearing S. 63° 41' E. two chains sixty-two links from the point of intersection of the north-east side of Loader street and the south-east side of Brooke street; bounded thence by a line bearing N. 20° 19' E. one chain twenty-five links; thence by a line bearing S. 69° 41' E. one chain; thence by a line bearing S. 20° 19' W. one chain twenty-five links; and thence by Loader street aforesaid, bearing N. 69° 41' W. one chain to the point of commencement.—(65.L.4700.)

**STAFFORDSHIRE REEF**—Site for Presbyterian Church purposes, temporarily reserved by Order of 19th June, 1865.—One acre, county of Grenville, situate near the main road from Smythesdale to Piffield: Commencing at the north-west angle of the site, being a point bearing S. 11° 22' W. fifteen chains eighty links, S. 17° 56' E. twenty-six chains ninety-six links, S. 15° 52' W. thirty-eight chains thirty links, and S. 83° 40' E. nine chains from the south-west angle of allotment 4 of section 4, parish of Clarksdale; bounded thence by a road bearing S. 63° 40' E. two chains fifty links; thence by a line bearing S. 6° 20' W. four chains; thence by a line bearing N. 6° 20' E. two chains fifty links; and thence by a line bearing N. 6° 20' E. four chains to the point of commencement.—(64.J.7177.)

*The following Sites were Gazetted 1° on 7 July, 1865.*

**CARLTON (NORTH MELBOURNE)**—Site for School, Church, and Minister's Dwelling in connection with the Primitive Methodist Society of Melbourne, permanently reserved by Order of 12th June, 1865.—One acre, county of Bourke, parish of Jika-jika, being allotments 10, 11, 12, and 13 of section 18: Commencing at the north-west angle of allotment 11, being the point of intersection of the south side of Queensberry street and the east side of Lygon street; bounded thence by Queensberry street, bearing east two chains fifty links; thence by allotments 9, 7, and 6, bearing south four chains; thence by allotment 14, bearing west two chains fifty links; and thence by Lygon street, bearing north four chains to the point of commencement.—(65.L.5075.)

**CAULFIELD**—Site for the Township of Caulfield, temporarily reserved by Order of 26th June, 1865, without prejudice to the

sale or other disposal of the lands comprised therein for the usual purposes of a town, viz.:—Eighteen acres and sixteen perches, county of Bourke, parish of Prahran: Commencing at the south-west angle of the township, being the north-east angle of allotment 69 in the said parish; thence by a line bearing north twenty-six chains to the north-east angle of allotment 64; thence by a line bearing east seven chains; thence by a line bearing south twenty-six chains; and thence by a line bearing west seven chains to the point of commencement.—(65.L.3951.)

*The following Sites were Gazetted 1° on 11 July, 1865.*

**GLENLYON PARISH, ETC.**—Land temporarily reserved from sale or occupation by Order of 3rd July, 1865, for the purpose of affording a supply of timber for mining operations.—Five thousand and fifty-four acres, more or less, county of Talbot, parish of Glenlyon and parish unnamed: Commencing at the north-west angle of allotment 18 of section 6, parish of Glenlyon; bounded thence by the south boundaries of allotments 17, 16, and 15, by a line crossing a road, and by the south boundaries of allotments 14 and 13, being a line bearing east one hundred and ninety chains; thence by a line bearing south two hundred and seventy-one chains fifty links; thence by a line bearing west one hundred and eighty-five chains seventy links; thence by the east boundaries of allotments 4 and 2 of section 18, parish of Wombat, by a line crossing a road, by the east boundaries of allotments 4 and 2 of section 17 in the last-named parish, by a line crossing a road, by the east boundaries of allotments 3, 5, and 4 of section 5, in the said last-named parish, and by a line crossing a road, being a line bearing north two hundred and forty-one chains fifty links; thence by part of the south boundary of allotment 18 of section 6, parish of Glenlyon aforesaid, bearing west four chains thirty links; and thence by the west boundary of that allotment, bearing north thirty chains to the point of commencement. Excluding from the above area all sold and otherwise legally appropriated land.—(65.K.6350.)

**INVERLEIGH**—Site for Public purposes, temporarily reserved by Order of 3rd July, 1865.—Forty-two acres, more or less, county of Grenville, parish of Doroo: Commencing at the north-west angle of the site, being a point on the south side of the road to Geelong, bearing S. 84° 37' E. one chain and half a link from the north-east angle of allotment 19; bounded thence by the said road bearing S. 84° 37' E. to the road forming the south-western boundary of sections 10, 11, 12, and 23, township of Inverleigh; thence by that road bearing S. 20° 9' E. to the road forming the northern boundary of allotments 45, 44, 43, 42, and 41, parish of Doroo; thence by that road bearing S. 69° 51' W. and west to the road forming the east boundary of allotments 31, 28, 27, 26, 22, 21, and 19, parish of Doroo; and thence by that road bearing north to the point of commencement.—(65.K.6353.)

**INVERLEIGH**—Site for Recreative purposes, temporarily reserved by Order of 3rd July, 1865, as an extension of the site temporarily reserved for those purposes by Order of the 29th May, 1865.—Three acres and ten perches, county of Grenville, parish of Doroo, being allotment 58: Commencing at the north-west angle of the allotment; bounded thence by the site already reserved for recreative purposes as aforesaid, being allotments 55, 56, and 57, bearing east ten chains thirty links; thence by a road bearing S. 3° 13' W. three chains and half a link; thence by allotment 59, bearing west ten chains thirteen links; and thence by part of allotment 54, bearing north three chains to the point of commencement.—(65.K.6351.)

*The following Sites were Gazetted 1° on 14 July, 1865.*

**WOOD'S POINT**—The areas of the several streets in the borough of Wood's Point, named and described in a notification declaring the widths and direction thereof, published in the *Gazette* of the 14th of July, 1865, are directed to be temporarily reserved from sale by Order in Council of 3rd July, 1865.—(65.L.5100.)

J. M. GRANT,  
President of the Board of Land and Works.  
Lands and Survey Office,  
Melbourne.

APPROACHING LAND SALES.

*Sales of Crown Lands in Fee Simple to be held at the under-mentioned places and dates, previously notified, viz.:—*

	No. of Gazette.
ARARAT— Tuesday 25 July ... ..	71
BALLAN— Tuesday 22 August ... ..	88
BALLARAT— Friday 28 July ... ..	72
DAYLESFORD— Tuesday 1 August ... ..	76
Wednesday 2 August ... ..	76
Friday 18 August ... ..	87
ECHUCA— Tuesday 15 August ... ..	85
GEELONG— Tuesday 22 August ... ..	88
GRANT (CROOKED RIVER)— Tuesday 22 August ... ..	88
Wednesday 23 August ... ..	86
HAMILTON— Friday 4 August ... ..	79
HEATHCOTE— Friday 4 August ... ..	...



	No. of Gazette.
<b>KYNETON—</b>	
Tuesday 25 July ... ..	71
Wednesday 26 July ... ..	71
<b>LINTON—</b>	
Tuesday 1 August ... ..	72
<b>MALDON—</b>	
Tuesday 22 August ... ..	88
<b>MELBOURNE—</b>	
Friday 28 July ... ..	72
Friday 4 August ... ..	79
Tuesday 8 August ... ..	79
Thursday 10 August ... ..	83
Friday 11 August ... ..	83
Tuesday 15 August ... ..	85
Thursday 17 August ... ..	87
Friday 18 August ... ..	87
<b>WARRNAMBOOL—</b>	
Tuesday 8 August ... ..	83
Friday 18 August ... ..	87

**AGRICULTURAL LANDS.**

*Proclaimed for selection at Land Offices located at the places, and on and after various dates during the months, under-mentioned:—*

<b>AVOCA—</b>	
July ... ..	59, 69, 72
<b>BEAUFORT—</b>	
July ... ..	59
<b>BENALLA—</b>	
July ... ..	59
<b>CAMPERDOWN—</b>	
July ... ..	59
<b>HAMILTON—</b>	
July ... ..	48, 59
<b>INGLEWOOD—</b>	
July ... ..	59
<b>MANSFIELD—</b>	
July ... ..	59
<b>RUTHERGLEN—</b>	
July ... ..	67
<b>SANDHURST—</b>	
July ... ..	59
<b>WANGARATTA—</b>	
July ... ..	59

Lands and Survey Office,  
Melbourne.

**SALE (No. 1437) OF CROWN LANDS IN FEE SIMPLE AT GRANT (CROOKED RIVER), ON 24TH AUGUST, 1865.**

*To be conducted by the DISTRICT SURVEYOR.*

**I**N pursuance of the fortieth section of *The Land Act 1862*, the Board of Land and Works hereby give notice that a public auction will be holden at ELEVEN o'clock of Thursday, the twenty-fourth day of August next, at the Court House, Grant, for the sale of Crown Lands in fee simple.

Such lands will be offered in the lots hereinafter specified, at the upset price affixed to each lot respectively, and will be sold in fee simple.

A deposit of one-fourth the price at which each lot is sold must be paid by the purchaser at the time of sale, and the residue of such price must be paid within one month from that time.

**TOWN LOTS.**

GRANT, COUNTY UNNAMED, PARISH UNNAMED.

*Situated at the Crooked River.*

- Lot 1. Allotment 1, section O, 3 1-10p. Upset price 100*l.* per acre. Valuation 230*l.*
- Lot 2. Allotment 2, section O, 8 4-10p. Upset price 100*l.* per acre. Valuation 750*l.*
- Lot 3. Allotment 3, section O, 6p. Upset price 100*l.* per acre. Valuation 120*l.*
- Lot 4. Allotment 4, section O, 4 6-10p. Upset price 100*l.* per acre. Valuation 5*l.*
- Lot 5. Allotment 5, section O, 9 1-10p. Upset price 100*l.* per acre. Valuation 300*l.*
- Lot 6. Allotment 6, section O, 5 9-10p. Upset price 100*l.* per acre. Valuation 1*l.*
- Lot 7. Allotment 7, section O, 9 8-10p. Upset price 100*l.* per acre. Valuation 7*l.*
- Lot 8. Allotment 8, section O, 11p. Upset price 100*l.* per acre. Valuation 960*l.*
- Lot 9. Allotment 9, section O, 15p. Upset price 100*l.* per acre. Valuation 400*l.*
- Lot 10. Allotment 10, section O, 13 7-10p. Upset price 100*l.* per acre. Valuation 1000*l.*
- Lot 11. Allotment 11, section O, 9 4-10p. Upset price 100*l.* per acre. Valuation 350*l.*
- Lot 12. Allotment 12, section O, 1 6-10p. Upset price 100*l.* per acre. Valuation 120*l.*
- Lot 13. Allotment 1, section P, 20p. Upset price 100*l.* per acre.
- Lot 14. Allotment 2, section P, 20p. Upset price 100*l.* per acre. Valuation 40*l.*
- Lot 15. Allotment 3, section P, 20p. Upset price 100*l.* per acre. Valuation 20*l.*

No. 90.—JULY 21, 1865.—1a.

- Lot 16. Allotment 4, section P, 20p. Upset price 100*l.* per acre.
- Lot 17. Allotment 5, section P, 20p. Upset price 100*l.* per acre. Valuation 100*l.*
- Lot 18. Allotment 6, section P, 20p. Upset price 100*l.* per acre. Valuation 180*l.*
- Lot 19. Allotment 7, section P, 20p. Upset price 100*l.* per acre. Valuation 160*l.*
- Lot 20. Allotment 8, section P, 22 4-10p. Upset price 100*l.* per acre. Valuation 250*l.*
- Lot 21. Allotment 9, section P, 9 3-10p. Upset price 50*l.* per acre.
- Lot 22. Allotment 10, section P, 19 4-10p. Upset price 100*l.* per acre. Valuation 360*l.*
- Lot 23. Allotment 11, section P, 25p. Upset price 100*l.* per acre. Valuation 1*l.*
- Lot 24. Allotment 1, section Q, 12 8-10p. Upset price 100*l.* per acre. Valuation 35*l.*
- Lot 25. Allotment 2, section Q, 10p. Upset price 100*l.* per acre. Valuation 200*l.*
- Lot 26. Allotment 3, section Q, 10p. Upset price 100*l.* per acre. Valuation 450*l.*
- Lot 27. Allotment 4, section Q, 6 4-10p. Upset price 100*l.* per acre. Valuation 1*l.*
- Lot 28. Allotment 5, section Q, 19 2-10p. Upset price 100*l.* per acre. Valuation 350*l.*
- Lot 29. Allotment 6, section Q, 2 3-10p. Upset price 100*l.* per acre. Valuation 35*l.*
- Lot 30. Allotment 7, section Q, 11 3-10p. Upset price 100*l.* per acre. Valuation 350*l.*
- Lot 31. Allotment 8, section Q, 15 2-10p. Upset price 100*l.* per acre. Valuation 850*l.*
- Lot 32. Allotment 9, section Q, 16 7-10p. Upset price 100*l.* per acre. Valuation 550*l.*
- Lot 33. Allotment 10, section Q, 11 3-10p. Upset price 100*l.* per acre. Valuation 90*l.*
- Lot 34. Allotment 11, section Q, 5 6-8p. Upset price 100*l.* per acre. Valuation 70*l.*
- Lot 35. Allotment 12, section Q, 5 8-10p. Upset price 100*l.* per acre. Valuation 90*l.*
- Lot 36. Allotment 13, section Q, 5 8-10p. Upset price 100*l.* per acre. Valuation 300*l.*
- Lot 37. Allotment 14, section Q, 7 8-10p. Upset price 100*l.* per acre. Valuation 300*l.*
- Lot 38. Allotment 15, section Q, 17 4-10p. Upset price 100*l.* per acre. Valuation 600*l.*
- Lot 39. Allotment 16, section Q, 9p. Upset price 100*l.* per acre. Valuation 80*l.*
- Lot 40. Allotment 17, section Q, 14p. Upset price 100*l.* per acre. Valuation 425*l.*
- Lot 41. Allotment 18, section Q, 20p. Upset price 100*l.* per acre. Valuation 1*l.*
- Lot 42. Allotment 19, section Q, 20p. Upset price 100*l.* per acre. Valuation 80*l.*
- Lot 43. Allotment 20, section Q, 20p. Upset price 100*l.* per acre. Valuation 1*l.*
- Lot 44. Allotment 21, section Q, 20p. Upset price 100*l.* per acre. Valuation 1*l.*
- Lot 45. Allotment 22, section Q, 20p. Upset price 100*l.* per acre. Valuation 60*l.*
- Lot 46. Allotment 23, section Q, 20p. Upset price 100*l.* per acre. Valuation 22*l.*
- Lot 47. Allotment 24, section Q, 15p. Upset price 50*l.* per acre.
- Lot 48. Allotment 25, section Q, 12 5-10p. Upset price 100*l.* per acre. Valuation 20*l.*
- Lot 49. Allotment 1, section R, 9 2-10p. Upset price 100*l.* per acre. Valuation 1*l.*
- Lot 50. Allotment 2, section R, 20p. Upset price 100*l.* per acre. Valuation 8*l.*
- Lot 51. Allotment 3, section R, 20p. Upset price 100*l.* per acre. Valuation 50*l.*
- Lot 52. Allotment 4, section R, 20p. Upset price 100*l.* per acre. Valuation 150*l.*
- Lot 53. Allotment 5, section R, 15 3-10p. Upset price 100*l.* per acre. Valuation 200*l.*
- Lot 54. Allotment 6, section R, 7 7-10p. Upset price 100*l.* per acre. Valuation 340*l.*
- Lot 55. Allotment 7, section R, 6 7-10p. Upset price 100*l.* per acre. Valuation 50*l.*
- Lot 56. Allotment 8, section R, 3 4-10p. Upset price 100*l.* per acre. Valuation 25*l.*
- Lot 57. Allotment 9, section R, 15 6-10p. Upset price 100*l.* per acre. Valuation 350*l.*
- Lot 58. Allotment 10, section R, 20p. Upset price 50*l.* per acre.
- Lot 59. Allotment 11, section R, 19 8-10p. Upset price 50*l.* per acre.
- Lot 60. Allotment 12, section R, 16 2-10p. Upset price 50*l.* per acre.
- Lot 61. Allotment 1, section S, 20 2-10p. Upset price 100*l.* per acre. Valuation 1*l.*
- Lot 62. Allotment 4, section S, 20p. Upset price 100*l.* per acre. Valuation 1*l.*
- Lot 63. Allotment 5, section S, 20p. Upset price 100*l.* per acre. Valuation 1*l.*
- Lot 64. Allotment 6, section S, 20p. Upset price 100*l.* per acre. Valuation 12*l.*
- Lot 65. Allotment 7, section S, 20p. Upset price 100*l.* per acre. Valuation 1*l.*
- Lot 66. Allotment 8, section S, 20p. Upset price 100*l.* per acre. Valuation 25*l.*
- Lot 67. Allotment 10, section S, 1r. Upset price 50*l.* per acre.
- Lot 68. Allotment 11, section S, 31p. Upset price 50*l.* per acre.
- Lot 69. Allotment 12, section S, 22p. Upset price 50*l.* per acre.

- Lot 70. Allotment 13, section S, 20p. Upset price 50l. per acre.
- Lot 71. Allotment 14, section S, 20p. Upset price 50l. per acre.
- Lot 72. Allotment 15, section S, 20p. Upset price 50l. per acre.
- Lot 73. Allotment 16, section S, 20p. Upset price 50l. per acre.

J. M. GRANT,  
President.

Office of the Board of Land and Works,  
Melbourne.

**SALE (No. 1439) OF CROWN LANDS IN FEE SIMPLE AT GRANT, CROOKED RIVER, ON 25TH AUGUST, 1865.**

*To be conducted by the DISTRICT SURVEYOR.*

IN pursuance of the fortieth section of *The Land Act 1862*, the Board of Land and Works hereby give notice that a public auction will be holden at ELEVEN o'clock of Friday, the twenty-fifth day of August next, at the Court House, Grant, for the sale of Crown Lands in fee simple.

Such lands will be offered in the lots hereinafter specified, at the upset price affixed to each lot respectively, and will be sold in fee simple.

A deposit of one-fourth the price at which each lot is sold must be paid by the purchaser at the time of sale, and the residue of such price must be paid within one month from that time.

**TOWN LOTS.**

GRANT, COUNTY UNNAMED, PARISH UNNAMED.  
*Situated at the Crooked River.*

- Lot 1. Allotment 1, section T, 20p. Upset price 50l. per acre.
- Lot 2. Allotment 2, section T, 20p. Upset price 50l. per acre.
- Lot 3. Allotment 3, section T, 20p. Upset price 50l. per acre.
- Lot 4. Allotment 4, section T, 20p. Upset price 50l. per acre.
- Lot 5. Allotment 5, section T, 20p. Upset price 50l. per acre.
- Lot 6. Allotment 6, section T, 20p. Upset price 50l. per acre.
- Lot 7. Allotment 7, section T, 20p. Upset price 50l. per acre.
- Lot 8. Allotment 8, section T, 20p. Upset price 50l. per acre.
- Lot 9. Allotment 1, section U, 20p. Upset price 50l. per acre.
- Lot 10. Allotment 2, section U, 20p. Upset price 50l. per acre.
- Lot 11. Allotment 3, section U, 20p. Upset price 50l. per acre.
- Lot 12. Allotment 4, section U, 23 7-10p. Upset price 50l. per acre.
- Lot 13. Allotment 5, section U, 20p. Upset price 100l. per acre. Valuation 75l.
- Lot 14. Allotment 6, section U, 20p. Upset price 100l. per acre. Valuation 165l.
- Lot 15. Allotment 7, section U, 20p. Upset price 100l. per acre. Valuation 240l.
- Lot 16. Allotment 8, section U, 20p. Upset price 100l. per acre. Valuation 125l.
- Lot 17. Allotment 9, section U, 15p. Upset price 50l. per acre.
- Lot 18. Allotment 1, section V, 20p. Upset price 50l. per acre.
- Lot 19. Allotment 2, section V, 20p. Upset price 50l. per acre.
- Lot 20. Allotment 3, section V, 20p. Upset price 50l. per acre.
- Lot 21. Allotment 4, section V, 20p. Upset price 50l. per acre.
- Lot 22. Allotment 5, section V, 20p. Upset price 50l. per acre.
- Lot 23. Allotment 6, section V, 20p. Upset price 50l. per acre.
- Lot 24. Allotment 7, section V, 20p. Upset price 50l. per acre.
- Lot 25. Allotment 8, section V, 20p. Upset price 50l. per acre.
- Lot 26. Allotment 1, section W, 11 5-10p. Upset price 50l. per acre.
- Lot 27. Allotment 2, section W, 12 2-10p. Upset price 50l. per acre.
- Lot 28. Allotment 3, section W, 20p. Upset price 50l. per acre.
- Lot 29. Allotment 4, section W, 20p. Upset price 50l. per acre.
- Lot 30. Allotment 5, section W, 20p. Upset price 100l. per acre. Valuation l.
- Lot 31. Allotment 6, section W, 20p. Upset price 100l. per acre. Valuation l.
- Lot 32. Allotment 7, section W, 20p. Upset price 100l. per acre. Valuation l.
- Lot 33. Allotment 8, section W, 20p. Upset price 100l. per acre. Valuation l.
- Lot 34. Allotment 9, section W, 20p. Upset price 100l. per acre. Valuation l.
- Lot 35. Allotment 10, section W, 20p. Upset price 100l. per acre. Valuation l.
- Lot 36. Allotment 1, section X, 22 5-10p. Upset price 100l. per acre. Valuation l.
- Lot 37. Allotment 2, section X, 20 2-10p. Upset price 100l. per acre. Valuation l.
- Lot 38. Allotment 3, section X, 19 4-10p. Upset price 100l. per acre. Valuation 55l.
- Lot 39. Allotment 4, section X, 20p. Upset price 100l. per acre. Valuation 35l.
- Lot 40. Allotment 5, section X, 20p. Upset price 100l. per acre. Valuation 12l.
- Lot 41. Allotment 6, section X, 20p. Upset price 100l. per acre. Valuation l.

- Lot 42. Allotment 7, section X, 20p. Upset price 100l. per acre. Valuation l.
- Lot 43. Allotment 8, section X, 20p. Upset price 100l. per acre. Valuation 80l.
- Lot 44. Allotment 9, section X, 20p. Upset price 100l. per acre. Valuation l.
- Lot 45. Allotment 10, section X, 20p. Upset price 100l. per acre. Valuation l.
- Lot 46. Allotment 11, section X, 20p. Upset price 100l. per acre. Valuation l.
- Lot 47. Allotment 12, section X, 20p. Upset price 100l. per acre. Valuation 40l.
- Lot 48. Allotment 13, section X, 20p. Upset price 50l. per acre.
- Lot 49. Allotment 1, section Y, 20p. Upset price 50l. per acre.
- Lot 50. Allotment 2, section Y, 20p. Upset price 50l. per acre.
- Lot 51. Allotment 3, section Y, 20p. Upset price 50l. per acre.
- Lot 52. Allotment 4, section Y, 20p. Upset price 50l. per acre.
- Lot 53. Allotment 5, section Y, 20p. Upset price 50l. per acre.
- Lot 54. Allotment 6, section Y, 20p. Upset price 50l. per acre.
- Lot 55. Allotment 7, section Y, 20p. Upset price 50l. per acre.
- Lot 56. Allotment 8, section Y, 22 6-10p. Upset price 50l. per acre.
- Lot 57. Allotment 9, section Y, 21 2-10p. Upset price 50l. per acre.
- Lot 58. Allotment 10, section Y, 20p. Upset price 50l. per acre.
- Lot 59. Allotment 11, section Y, 20p. Upset price 50l. per acre.
- Lot 60. Allotment 12, section Y, 20p. Upset price 50l. per acre.
- Lot 61. Allotment 13, section Y, 20p. Upset price 50l. per acre.
- Lot 62. Allotment 14, section Y, 20p. Upset price 50l. per acre.
- Lot 63. Allotment 1, section Z, 20p. Upset price 50l. per acre.
- Lot 64. Allotment 2, section Z, 20p. Upset price 50l. per acre.
- Lot 65. Allotment 3, section Z, 20p. Upset price 50l. per acre.
- Lot 66. Allotment 4, section Z, 20p. Upset price 50l. per acre.
- Lot 67. Allotment 5, section Z, 20p. Upset price 50l. per acre.
- Lot 68. Allotment 6, section Z, 21 9-10p. Upset price 50l. per acre.

J. M. GRANT,  
President.

Office of the Board of Land and Works,  
Melbourne.

**SALE (No. 1439) OF CROWN LANDS IN FEE SIMPLE AT MALDON, ON 23RD AUGUST, 1865.**

*To be conducted by THOMAS COUCHMAN, Esq., District Surveyor.*

IN pursuance of the fortieth section of *The Land Act 1862*, the Board of Land and Works hereby give notice that a public auction will be holden at ELEVEN o'clock of Wednesday, the twenty-third day of August next, at the Court House, Maldon, for the sale of Crown Lands in fee simple.

Such lands will be offered in the lots hereinafter specified, at the upset price affixed to each lot respectively, and will be sold in fee simple.

A deposit of one-fourth the price at which each lot is sold must be paid by the purchaser at the time of sale, and the residue of such price must be paid within one month from that time.

**TOWN LOTS.**

MALDON, COUNTY UNNAMED, PARISH OF MALDON.  
*Situated in Adair, Harker, and Spring streets.*

- Lot 1. Allotment 1, section 2 A, 1r. Upset price 25l. per acre.
- Lot 2. Allotment 2, section 2 A, 1r. Upset price 35l. per acre. Valuation 70l.
- Lot 3. Allotment 3, section 2 A, 1r. Upset price 30l. per acre. Valuation 100l.
- Lot 4. Allotment 4, section 2 A, 1r. Upset price 25l. per acre.
- Lot 5. Allotment 5, section 2 A, 1r. Upset price 25l. per acre.
- Lot 6. Allotment 6, section 2 A, 1r. 12p. Upset price 30l. per acre. Valuation 148l.

**SUBURBAN LOTS.**

*Situated east of the township boundary, on the road from Reef street to the Porcupine Flat.*

- Lot 7. Allotment 5 A, section A, 8a. 3r. 4p. Upset price 2l. per acre.
  - Lot 8. Allotment 5 B, section A, 5a. Upset price 2l. per acre.
  - Lot 9. Allotment 5 C, section A, 4a. Upset price 2l. per acre.
- Situated near the Nuggetty Reef.*
- Lot 10. Allotment 3, section 10, 1a. 0r. 12p. Upset price 4l. per acre. One month allowed to remove improvements.

*Situated in Growler's Gully, east of the township boundary.*

- Lot 11. Allotment 1, section 11, 1a. Upset price 8*l.* per acre. Valuation 40*l.*  
 Lot 12. Allotment 2, section 11, 1a. 1r. Upset price 8*l.* per acre. Valuation 15*l.*  
 Lot 13. Allotment 3, section 11, 1a. 1r. 20p. Upset price 8*l.* per acre. Valuation 30*l.*  
 Lot 14. Allotment 4, section 11, 1a. Upset price 8*l.* per acre. Valuation 50*l.*  
 Lot 15. Allotment 5, section 11, 3r. 19 1-5p. Upset price 8*l.* per acre. Valuation 45*l.*  
 Lot 16. Allotment 6, section 11, 1a. 3r. 12p. Upset price 6*l.* per acre. Valuation 45*l.*  
 Lot 17. Allotment 7, section 11, 1a. Upset price 8*l.* per acre. Valuation 10*l.*  
 Lot 18. Allotment 8, section 11, 1a. Upset price 8*l.* per acre.  
 Lot 19. Allotment 9, section 11, 2a. 1r. 13½p. Upset price 6*l.* per acre. Valuation 25*l.*  
 Lot 20. Allotment 10, section 11, 2a. 0r. 16p. Upset price 6*l.* per acre. Valuation 45*l.*  
 Lot 21. Allotment 11, section 11, 4a. 0r. 32p. Upset price 2*l.* 10s. per acre. One month allowed to remove improvements.  
 Lot 22. Allotment 12, section 11, 4a. 0r. 32p. Upset price 2*l.* per acre.  
 Lot 23. Allotment 13, section 11, 4a. 3r. 15p. Upset price 2*l.* per acre.

*Situated in the Long Gully, in the Castlemaine road.*

- Lot 24. Allotment 9 A, section 3, 24p. Upset price 20*l.* per acre. Valuation 30*l.*

*Situated on and near the same road, south-east of the Australian Hotel.*

- Lot 25. Allotment 32, section 1, 2a. 1r. 24p. Upset price 2*l.* per acre.  
 Lot 26. Allotment 33, section 1, 2a. 1r. 24p. Upset price 2*l.* per acre.  
 Lot 27. Allotment 34, section 1, 2a. 1r. Upset price 2*l.* per acre.

*Situated about ten chains south-west of the Castlemaine road, near Long Gully.*

- Lot 28. Allotment 1, section 4 A, 3a. 0r. 30p. Upset price 2*l.* 10s. per acre.  
 Lot 29. Allotment 2, section 4 A, 3a. Upset price 2*l.* 10s. per acre.  
 Lot 30. Allotment 3, section 4 A, 3a. Upset price 2*l.* 10s. per acre.  
 Lot 31. Allotment 5, section 4 A, 5a. Upset price 2*l.* 10s. per acre.  
 Lot 32. Allotment 6, section 4 A, 5a. Upset price 2*l.* 10s. per acre.

*Situated immediately west of Parkin's Reef.*

- Lot 33. Allotment 1, section 2 B, 2a. 1r. 3p. Upset price 6*l.* per acre. Valuation 60*l.*  
 Lot 34. Allotment 2, section 2 B, 1a. 3r. 9 1-5p. Upset price 6*l.* per acre. Valuation 15*l.*  
 Lot 35. Allotment 4, section 2 B, 1a. 1r. Upset price 8*l.* per acre. Valuation 30*l.*  
 Lot 36. Allotment 5, section 2 B, 1a. Upset price 8*l.* per acre. One month allowed to remove improvements.  
 Lot 37. Allotment 6, section 2 B, 1a. Upset price 8*l.* per acre. One month allowed to remove improvements.

*Situated south of the township of Maldon, on the road to Parkin's Reef.*

- Lot 38. Allotment 9, section 1 A, 1r. 37 4-5p. Upset price 20*l.* per acre. Valuation 65*l.*  
 Lot 39. Allotment 3, section 1 B, 3r. 0½p. Upset price 4*l.* per acre. One month allowed to remove improvements.  
 Lot 40. Allotment 3 A, section 1 B, 1a. 0r. 23 7-10p. Upset price 4*l.* per acre.

*Situated north of the township of Maldon, near Pegley and Nuggetty Gullies.*

- Lot 41. Allotment 22, section 6, 1r. 10 3-5p. Upset price 12*l.* per acre. Valuation 35*l.*  
 Lot 42. Allotment 27, section 6, 3r. 27p. Upset price 12*l.* per acre. Valuation 45*l.*  
 Lot 43. Allotment 28, section 6, 3r. 18p. Upset price 4*l.* per acre. One month allowed to remove improvements.  
 Lot 44. Allotment 13 A, section 7, 14 9-10p. Upset price 20*l.* per acre. Valuation 75*l.*  
 Lot 45. Allotment 1, section 10, 1a. Upset price 4*l.* per acre. One month allowed to remove improvements.  
 Lot 46. Allotment 2, section 10, 1a. Upset price 4*l.* per acre.  
 Lot 47. Allotment 3, section 10, 1a. Upset price 4*l.* per acre.

*Situated near the Sandy Creek Gold Working, south of Maldon.*

- Lot 48. Allotment 20, section A, 3r. 30 2-5p. Upset price 8*l.* per acre. Valuation 40*l.*  
 Lot 49. Allotment 21, section A, 1a. Upset price 4*l.* per acre.  
 Lot 50. Allotment 1, section M 1, 3r. 8p. Upset price 8*l.* per acre. Valuation 70*l.*  
 Lot 51. Allotment 5, section M, 1a. 2r. Upset price 4*l.* per acre.  
 Lot 52. Allotment 6, section M, 1a. Upset price 4*l.* per acre.  
 Lot 53. Allotment 7, section M, 1a. Upset price 8*l.* per acre. Valuation 25*l.*  
 Lot 54. Allotment 8, section M, 1a. Upset price 8*l.* per acre.  
 Lot 55. Allotment 9, section M, 1a. Upset price 8*l.* per acre.  
 Lot 56. Allotment 10, section M, 1a. Upset price 8*l.* per acre.  
 Lot 57. Allotment 11, section M, 1a. Upset price 8*l.* per acre.  
 Lot 58. Allotment 12, section M, 1a. 0r. 11 1-5p. Upset price 8*l.* per acre.

- Lot 59. Allotment 13, section M, 1a. 0r. 5 1-5p. Upset price 8*l.* per acre. Valuation 140*l.*  
 Lot 60. Allotment 26, section B, 1a. 3r. 39p. Upset price 3*l.* per acre.  
 Lot 61. Allotment 27, section B, 1a. 0r. 3 4-5p. Upset price 3*l.* per acre.

*Situated south of the abovenamed lots, on the east side of Sandy Creek.*

- Lot 62. Allotment 55, section C, 2a. 2r. 12 4-5p. Upset price 2*l.* per acre.  
 Lot 63. Allotment 56, section C, 2a. 2r. 33 4-5p. Upset price 2*l.* per acre.  
 Lot 64. Allotment 57, section C, 5a. Upset price 4*l.* per acre. Valuation 40*l.*  
 Lot 65. Allotment 58, section C, 5a. Upset price 2*l.* per acre.  
 Lot 66. Allotment 59, section C, 5a. Upset price 2*l.* per acre.

#### COUNTRY LOT.

COUNTY UNNAMED, PARISH OF MALDON.

*Situated about half a mile north-east of the Nuggetty Reef.*

- Lot 67. Allotment 5 A, section 3, 46a. 2r. 32p. Upset price 1*l.* 3s. per acre. Valuation 45*l.*

#### TOWN LOTS.

MALDON, COUNTY UNNAMED, PARISH OF MALDON.

*Situated in Ireland and Spring streets.*

- Lot 68. Allotment 5, section F, 2r. Upset price 30*l.* per acre. Valuation 140*l.*  
 Lot 69. Allotment 6, section F, 2r. 30p. Upset price 30*l.* per acre. Valuation 100*l.*  
 Lot 70. Allotment 9, section 2 C, 1r. Upset price 30*l.* per acre. Valuation 40*l.*

J. M. GRANT,  
President.

Office of the Board of Land and Works,  
Melbourne.

#### SALE (No. 1440) OF CROWN LANDS IN FEE SIMPLE AT MELBOURNE, ON 22ND AUGUST, 1865.

*To be conducted by the LAND OFFICER.*

IN pursuance of the fortieth section of *The Land Act 1862*, the Board of Land and Works hereby give notice that a public auction will be holden at TWELVE o'clock of Tuesday, the twenty-second day of August next, at the Auction Rooms of Messrs. GEMMELL, MCCAUL, AND CO., Collins street west, Melbourne, for the sale of Crown Lands in fee simple.

Such lands will be offered in the lots hereinafter specified, at the upset price allixed to each lot respectively, and will be sold in fee simple.

A deposit of one-fourth the price at which each lot is sold must be paid by the purchaser at the time of sale, and the residue of such price must be paid within one month from that time.

#### TOWN LOTS.

SANDRIDGE, COUNTY OF BOURKE, PARISH OF SOUTH MELBOURNE.

*Situated west of the Melbourne and Hobson's Bay Railway.*

Upset price 300*l.* per acre.

- Lot 1. Allotment 1, section 54 A, 1r.  
 Lot 2. Allotment 2, section 54 A, 1r.  
 Lot 3. Allotment 3, section 54 A, 1r.  
 Lot 4. Allotment 4, section 54 A, 1r.  
 Lot 5. Allotment 5, section 54 A, 1r.  
 Lot 6. Allotment 6, section 54 A, 1r.  
 Lot 7. Allotment 7, section 54 A, 1r.  
 Lot 8. Allotment 8, section 54 A, 1r.  
 Lot 9. Allotment 9, section 54 A, 1r.  
 Lot 10. Allotment 10, section 54 A, 1r.  
 Lot 11. Allotment 11, section 54 A, 1r.  
 Lot 12. Allotment 12, section 54 A, 1r.  
 Lot 13. Allotment 13, section 54 A, 1r.  
 Lot 14. Allotment 14, section 54 A, 1r.  
 Lot 15. Allotment 15, section 54 A, 1r.  
 Lot 16. Allotment 16, section 54 A, 1r.  
 Lot 17. Allotment 17, section 54 A, 1r.  
 Lot 18. Allotment 18, section 54 A, 1r.  
 Lot 19. Allotment 1, section 55 A, 1r. 21p.  
 Lot 20. Allotment 2, section 55 A, 1r.  
 Lot 21. Allotment 3, section 55 A, 1r.  
 Lot 22. Allotment 4, section 55 A, 1r.  
 Lot 23. Allotment 5, section 55 A, 1r.  
 Lot 24. Allotment 6, section 55 A, 1r.  
 Lot 25. Allotment 7, section 55 A, 1r.  
 Lot 26. Allotment 1, section 55 B, 1r.  
 Lot 27. Allotment 2, section 55 B, 1r.  
 Lot 28. Allotment 3, section 55 B, 1r.  
 Lot 29. Allotment 4, section 55 B, 1r.  
 Lot 30. Allotment 5, section 55 B, 1r.  
 Lot 31. Allotment 6, section 55 B, 1r.  
 Lot 32. Allotment 7, section 55 B, 1r.  
 Lot 33. Allotment 8, section 55 B, 1r.  
 Lot 34. Allotment 9, section 55 B, 1r.  
 Lot 35. Allotment 10, section 55 B, 1r.  
 Lot 36. Allotment 11, section 55 B, 1r.  
 Lot 37. Allotment 12, section 55 B, 1r.  
 Lot 38. Allotment 13, section 55 B, 1r.  
 Lot 39. Allotment 14, section 55 B, 1r.

## COUNTRY LOTS.

## COUNTY OF MORNINGTON, PARISH OF SCORESBY.

Situated about four miles east of the Dandenong Creek, and south of the road from Melbourne to Fernree Gully, being the allotment occupied by Mr. William Hughes.

Upset price 11. per acre.

Lot 40. Portion 43, 195a. Or. 34p. Improvements valued at 50l.

## COUNTY OF MORNINGTON, PARISH OF LANGWAERBIN.

Situated about three miles south-west of Cranbourne, near the road to Frankston, and adjoining the purchased land of Mr. D. Larnach and Mr. Bruce.

Upset price 12. per acre.

Lot 41. Portion 26, 210a. Or. 12p.

## COUNTY OF GRANT, PARISH OF BALLIANG.

Situated on and near the Little River, adjoining Mr. Haughton's purchased land.

Upset price 12. per acre.

Lot 42. Portion 10, 138a. 2r. 2p.

Lot 43. Portion 85, 144a.

Lot 44. Portion 119, 78a. 3r. 31p.

## COUNTY OF GRANT, PARISH OF MOUYONG.

Situated north of the Little River, and east of the Balliang Creek, and of the road from Geelong to Bacchus Marsh.

Upset price 11. per acre.

Lot 45. Portion 80, 160a.

J. M. GRANT,  
President.

Office of the Board of Land and Works,  
Melbourne.

SALE (No. 1441) OF CROWN LANDS IN FEE SIMPLE  
AT WEDDERBURN, ON 24TH AUGUST, 1865.

To be conducted by PHILIP CHAUNCEY, Esq., District Surveyor.

IN pursuance of the fortieth section of *The Land Act 1862*, the Board of Land and Works hereby give notice that a public auction will be held at ELEVEN o'clock of Thursday, the twenty-fourth day of August next, at the Court House, Wedderburne, for the sale of Crown Lands in fee simple.

Such lands will be offered in the lots hereinafter specified, at the upset price affixed to each lot respectively, and will be sold in fee simple.  
A deposit of one-fourth the price at which each lot is sold must be paid by the purchaser at the time of sale, and the residue of such price must be paid within one month from that time.

## TOWN LOTS.

## WEDDERBURN, COUNTY UNNAMED, PARISH OF WEDDERBURN.

Situated on the east side of High street.

Lot 1. Allotment 1, section G 1, 1r. 8p. Upset price 8l. per acre.

Lot 2. Allotment 2, section G 1, 32p. Upset price 8l. per acre.

Lot 3. Allotment 3, section G 1, 32p. Upset price 8l. per acre.

Lot 4. Allotment 4, section G 1, 32p. Upset price 8l. per acre.

Lot 5. Allotment 5, section G 1, 32p. Upset price 8l. per acre.

Lot 6. Allotment 6, section G 1, 32p. Upset price 8l. per acre.

Lot 7. Allotment 7, section G 1, 32p. Upset price 12l. per acre. Valuation 75l.

Lot 8. Allotment 1, section L 1, 32p. Upset price 8l. per acre.

Lot 9. Allotment 2, section L 1, 32p. Upset price 8l. per acre.

Lot 10. Allotment 1, section L 2, 31p. Upset price 12l. per acre. Valuation 1.

Lot 11. Allotment 2, section L 2, 31p. Upset price 8l. per acre.

Lot 12. Allotment 3, section L 2, 31p. Upset price 8l. per acre.

Lot 13. Allotment 4, section L 2, 31p. Upset price 8l. per acre.

Lot 14. Allotment 5, section L 2, 31p. Upset price 8l. per acre.

Lot 15. Allotment 6, section L 2, 31p. Upset price 8l. per acre.

Lot 16. Allotment 12, section L 2, 2r. 18p. Upset price 6l. per acre.

Lot 17. Allotment 13, section L 2, 2r. 21p. Upset price 6l. per acre.

Lot 18. Allotment 14, section L 2, 2r. 35p. Upset price 8l. per acre. Valuation 30l.

Lot 19. Allotment 15, section L 2, 3r. 18p. Upset price 8l. per acre. Valuation 75l.

Lot 20. Allotment 16, section L 2, 3r. 27p. Upset price 8l. per acre. Valuation 8l. One month allowed to remove old hut.

On the west side of High street.

Lot 21. Allotment 29, section M, 2r. 26p. Upset price 6l. per acre.

Lot 22. Allotment 30, section M, 3r. 1p. Upset price 6l. per acre.

Lot 23. Allotment 31, section M, 1r. 33p. Upset price 6l. per acre.

Lot 24. Allotment 32, section M, 2r. Upset price 8l. per acre. Valuation 37l.

Lot 25. Allotment 33, section M, 2r. Upset price 8l. per acre. Valuation 18l.

Lot 26. Allotment 37, section M, 2r. 32p. Upset price 6l. per acre. One month allowed to remove improvements.

Situated on the north-east of the township, between Hunter's and Whitfield's.

Lot 27. Allotment 5, section T, 1r. 2p. Upset price 12l. per acre. Valuation 70l.

Lot 28. Allotment 10, section T, 1r. Upset price 12l. per acre. Valuation 35l.

Lot 29. Allotment 13, section T, 1r. 24p. Upset price 8l. per acre. One month allowed to remove improvements.

Lot 30. Allotment 14, section T, 1r. 24p. Upset price 8l. per acre. One month allowed to remove improvements.

Lot 31. Allotment 15, section T, 1r. 24p. Upset price 8l. per acre.

Lot 32. Allotment 16, section T, 1r. 8p. Upset price 8l. per acre.

Lot 33. Allotment 17, section T, 1r. 33p. Upset price 8l. per acre.

Lot 34. Allotment 18, section T, 2r. 7p. Upset price 8l. per acre.

Lot 35. Allotment 19, section T, 1r. 35p. Upset price 8l. per acre. One month allowed to remove improvements.

Lot 36. Allotment 20, section T, 1r. 23p. Upset price 8l. per acre. One month allowed to remove improvements.

Lot 37. Allotment 23, section T, 2r. 13p. Upset price 8l. per acre.

Lot 38. Allotment 24, section T, 2r. 33p. Upset price 8l. per acre.

Lot 39. Allotment 25, section T, 2r. 20p. Upset price 12l. per acre. Valuation 9l.

## SUBURBAN LOTS.

## COUNTY UNNAMED, PARISH OF WEDDERBURN.

Situated at Boca Flat, about two miles north of Wedderburne.

Lot 40. Allotment 1, section 6, 1r. 5p. Upset price 8l. per acre. Valuation 4l.

Lot 41. Allotment 2, section 6, 1r. Upset price 8l. per acre. One month allowed to remove improvements.

Lot 42. Allotment 3, section 6, 1r. Upset price 8l. per acre.

Lot 43. Allotment 4, section 6, 1r. Upset price 10l. per acre. Valuation 20l.

Lot 44. Allotment 5, section 6, 1r. Upset price 8l. per acre. One month allowed to remove improvements.

Lot 45. Allotment 6, section 6, 1r. Upset price 8l. per acre. One month allowed to remove improvements.

Lot 46. Allotment 7, section 6, 1r. Upset price 8l. per acre. One month allowed to remove improvements.

Lot 47. Allotment 8, section 6, 30p. Upset price 10l. per acre. Valuation 10l.

Lot 48. Allotment 9, section 6, 1r. 10p. Upset price 10l. per acre. Valuation 6l.

Lot 49. Allotment 10, section 6, 1r. Upset price 10l. per acre. Valuation 30l.

Lot 50. Allotment 11, section 6, 35p. Upset price 10l. per acre. Valuation 15l.

Lot 51. Allotment 12, section 6, 1r. Upset price 10l. per acre. Valuation 5l.

Lot 52. Allotment 13, section 6, 1r. Upset price 8l. per acre. One month allowed to remove improvements.

Lot 53. Allotment 14, section 6, 31p. Upset price 8l. per acre. One month allowed to remove improvements.

Lot 54. Allotment 15, section 6, 1r. Upset price 10l. per acre. Valuation 45l.

J. M. GRANT,  
President.

Office of the Board of Land and Works,  
Melbourne.

SALE (No. 1412) OF CROWN LANDS IN FEE SIMPLE  
AT KYNETON, ON 25TH JULY, 1865.

WITH reference to the notification contained in the *Government Gazette* of 23rd June last, relative to a sale of certain Crown Lands to be held at Kyneton, on 25th July instant: Notice is hereby given that lot 30 has been withdrawn from sale.

J. M. GRANT,

President of the Board of Land and Works.

Lands and Survey Office,  
Melbourne, 18th July, 1865.

SALE (No. 1414) OF CROWN LANDS IN FEE SIMPLE  
AT BALLARAT, ON 28TH JULY, 1865.

WITH reference to the notification contained in the *Government Gazette* of 27th June last, relative to a sale of certain Crown Lands to be held at Ballarat, on 28th July instant: Notice is hereby given that the improvements on lot 16 have been valued at £386.

J. M. GRANT,

President of the Board of Land Works.

Lands and Survey Office,  
Melbourne, 20th July, 1865.

SALE (No. 1415) OF CROWN LANDS IN FEE SIMPLE  
AT LINTON, ON 1ST AUGUST, 1865.

WITH reference to the notification contained in the *Government Gazette* of 27th June last, relative to a sale of certain Crown Lands to be held at Linton, on 1st August next: Notice is hereby given that lots 2, 39, and 40, have been withdrawn from sale.

J. M. GRANT,

President of the Board of Land and Works.

Lands and Survey Office,  
Melbourne, 20th July, 1865.

## CROWN GRANTS.

THE accompanying list of Crown Grants, remaining on hand on the 30th June last, at the several Receipt and Pay Offices, is published for general information.

E. S. SYMONDS,  
Under Treasurer.

Treasury,  
Melbourne, 17th July, 1865.

## AT THE RECEIPT AND PAY OFFICE, MELBOURNE.

Abbott, G., 2  
Adam, R., the younger, 1  
Adams, Alexander, 1  
Adams, T. M., 1  
Adams, Wm., 2  
Anderson, Alexr., 1  
Anderson, Jno., 1  
Anderson, M., 1  
Andrew, J., 1  
Anthony, Jno., 1  
Appleton, F. C., 1  
Appleton, G. A., 1  
Armstrong, Francis, 2  
Arrenberg, J. B. L., 3  
Arrowsmith, N., 1  
Atkins, Jno., 1  
Atkinson, Jno., 1  
Ayles, Thos., 2  
Ballard, T., 1  
Bain, R., 5  
Barker, Dennis D., 1  
Barker, J., 3  
Barrett, John, 1  
Barrow, Henry, 2  
Bastings, W., 3  
Bate, H. C., 1  
Batman, John, 2  
Baugh, R., 2  
Bayne, W., 3  
Beart, S., 2  
Beston, Wm., 2  
Beavan, F. W. C., 14  
Bell, W., 2  
Bell, W., and Armstrong, T., 1  
Berndt, A. R., 7  
Berthond, F., 1  
Biers, H., 3  
Billan, T., 2  
Birmingham, Walter, 1  
Birney, R., 1  
Bodkin, W., 1  
Boorak, Thos., 1  
Borthwick, Walter, 2  
Bostock, E. R., and Strachan, J. F., 1  
Bourke, J. W. and C., 2  
Boursiquot, G. D., 2  
Bowman, J., 2  
Boyd, J., 1  
Bramble, J., 4  
Breeding, T. J., 1  
Brearton, John, 2  
Brisbane, Matthew, 2  
Brodie, Richard, 1  
Brooks, R., 2  
Brown, John, 4  
Brown, Julia, 1  
Bruce, J., 1  
Bryan, George, 1  
Bryan, Michael, 1  
Buchanan, C., 2  
Byrne, L., 1  
Buckley, T., 1  
Budd, W. H., 1  
Bunston, Henry, 1  
Burch, Thos. Rout, 2  
Burland, Leontine, 2  
Burke, P., 5  
Burrows, A., 4  
Caldwell, R., 2  
Casey, W., 2  
Callan, Sally, 1  
Cameron, A. and J., 1  
Cameron, Allan, 1  
Cameron, Allen, 2  
Cameron, Donald, 1  
Cameron, R. J., 2  
Cain, J., 1  
Caupion, Wm. J., 2  
Cann, J., and Vigor, W., 2  
Candler, Saml. C., 9  
Carnie, A., 1  
Carter, W., 2  
Castles, Geo., 1  
Charsley, E., 1  
Chance, R. L., 1  
Chapman, H., 2  
Chenn, F., 1  
Cherry, Joseph, jun., 2  
Chiene, Walter Glas, 4  
Childs, W., 2  
Christian, T., 1  
Christian, W. D., 2  
Clark, Joseph, 4  
Clarke, J., 1  
Clarke, J. H., 1  
Clarke, W., 1  
Clements, Joseph, 3  
Cohen, Hyman, 1  
Collins, John, 1  
Connell, J., 2  
Conway, C. O'Brien, 3  
Condon, James, 2  
Connolly, Denis, 1  
Connolly, John, 1  
Conran, Lewis Chas., 1  
Court, H., 2  
Cowell, A. M., 3  
Cowell, G. J., and J. W., 2  
Cox, Henry, and Tulloch, Executors of Thos. Murphy, deceased, 1  
Cox, J., 1  
Cox, Richard, 4  
Cowperthwaite, A., 2  
Craig and O'Grady, J. O., 1  
Crichton, A., 1  
Crighton, M., 1  
Crook, C. C., 1  
Crook, M. C., 1  
Crook, J. E., 1  
Crook, J. R., 1  
Cridling, W., 1  
Crosbie, Thos. Mahoney, 2  
Crowle, Jas. and Jno., 1  
Currie, John, 5  
Davis, Joseph, 1  
Davies, Henry, 3  
Davis, Richd., 2  
Davis, W. B., 1  
Davis, Matilda, 1  
Davis, Joseph, jun., 1  
Davison, James, 1  
De Pass, M., 2  
De Carle, E., 1  
Decker, A., 3  
Dixon, E., 2  
Dixon, G., 1  
Dodd, Wm., 1  
Doherty, Jno., 1  
Doherty, J. T. and A., 2  
Doody, J., 1  
Down, J. S., 3  
Downie, Jno., 1  
Downward, J. C., 2  
Drabble, Geo., 1  
Draper, C., 2  
Dryden, Thomas, 4  
Dunne, E., 1  
Dwyer, T., 1  
Dellar, Qr., 1  
East, J., 1  
Edwards, George, 1  
Elliott, Wm., 2  
Erskine, James, 1  
Evans, J., 1  
Evans, R., 1  
Egan, P., 2  
Farrell, Patk., 2  
Farrell, Thos., 1  
Fawcett, A. K., 1  
Fawcett, J. W., 3  
Fawcett, W., 2  
Ferguson, Donald, 3  
Ferguson, James, 1  
Ferguson, Jno., 1  
Fleming, J. W., 2  
Fleming, W. H., 2  
Fisher, James, 1  
Fitzgerald, Jno. and Hanrahan, M., 3  
Fletcher, T., 1  
Foley, Michael, 2  
Fortune, R., 1  
Forrest, Richd., 1  
Fox, Edmund, 1  
Fox, Wm., 1  
Foy, F., 4  
Francis, W., 2  
Fraser, C. R. W., 4  
Fraser, Ellen, 1  
Fuge, H. R., 2  
Fynn, John, 1  
Gardiner, John S., 1  
Gardner, H., 1  
Garry, J., 1  
Gardner, Thomas, 5  
Garrett, M., 2  
Garrod, Charles, 3  
Gaylard, Willm., 1  
Gibb, Henry, 1  
Gilbert, Samuel, 4  
Gillespie, David, 1  
Gillespie, J., 1  
Gillis, John, 2  
Ginly, John, 2  
Ginty, John, 1  
Gleeson, J., 1  
Glennon, James, 3  
Gioster, J., 3  
Good, John, 1  
Goode, Peter, 2  
Goodwin, G. W., 1  
Goodwin, Wm., 1  
Gordon, S. R., 1  
Graham, R. S., 1  
Grant, Thomas, 1  
Gray, M., 2  
Gray, M. T., 2  
Gray, Wm., 1  
Greig, E. D., 2  
Greenshields, G. P., 2  
Greenwood, J., 2  
Griffiths, E., 2  
Griffiths, T. V., 1  
Gunn, George, 1  
Guppy, C. R., 2  
Hall, A., 2  
Hall, Edward, 4  
Hall, H., 1  
Hall, M., 2  
Hague, Charles, 1  
Hag, Andrew, 1  
Hallett, Andrew, 3  
Hamlin, James, 1  
Hancock, T., 3  
Hansley, Thos., 3  
Hansen, J. F., 1  
Harrison, Isabella, 1  
Harris, R., 1  
Harris, John, 1  
Harris, Wm., 1  
Hart, Patk., 1  
Hartigan, Martin, 2  
Hawbridge, J., 1  
Herbert, Wm., 6  
Hermon, Jas. Thos., 1  
Hermon, J., 1  
Herring, John, 1  
Hervey, Edwd., 1  
Hibberd, E., 1  
Hick, Benjn., 2  
Hickey, B., 3  
Hicks, Thos., 1  
Hickman, J., 1  
Higgins, A., 1  
Higgins, Bernard, 1  
Hill, E., 2  
Hill, W. C., 3  
Hitchcock, Geo., 1  
Hodkinson, Clement, 1  
Hogan, Michael, 1  
Hogan, J., 3  
Hogg, Adam, 1  
Hogg, Alexr., 1  
Hogg, Flora, 1  
Hogg, Thomas, 2  
Holmes, George, 1  
Horsburgh, Thos., 1  
Howard, J., 2  
Hughes, John, 2  
Hume, A., 1  
Hunter, E., 1  
Hutchins, G., 5  
Hutchinson, J., 2  
Isaacs, S. G., 1  
Irish, James, 1  
Jackson, G., 1  
James, A., 2  
James, A. M., 1  
James, M. J., 2  
James, C., and J. Cameron, 2  
James, R., 2  
James, Thos., 2  
Jenkins, Thos., 1  
Jenner, George, 2  
Job, M. A., 1  
Johnston, B. B., jun., 1  
Johnston, G. K., 5  
Johnston, Henry, 1  
Johnston, Isaac, 2  
Johnston, John, 5  
Johnson, R., 6  
Jones, James, 5  
Joiner, Thos., jun., 1  
Junor, David and Donald, 1  
Kean, Moses, 1  
Kearns, John, 1  
Keighery, G., 1  
Keith, John, 3  
Kelly, E. W., 5  
Kelly, P., 3  
Kennedy, Henry, 1  
Kennedy, E. L., 2  
Kent, J., 1  
Ker, W. L.; Miller, A.; and McFarlane, J., 1  
Kerley, Wm., 1  
Kerr, Wm., 7  
Kerr, John, 4  
Kidd, Sophia Matilda, 1  
Kiernan, R. W., 2  
Kilminster, Robt., 1  
Kilpatrick, J., 1  
Knights, J., 2  
Knights, Jno. Geo., 1  
Lacey, Jas., 3  
Lamont, D., 2  
Langhorne, Wm., 1  
Latham, Wm., 1  
Lawford, B., 2  
Lawrence, H., 1  
Lawson, J., 2  
Leech, B., 1  
Legg, H., 1  
Leeson, M., 1  
Lennon, Jas. and Joseph, 1  
Leticio, C., 5  
Lewis, Henry, 1  
Leydon, P., 1  
Lightfoot, John, 10  
Lilly, Geo., 1  
Little, Wm., 2  
Littleboy, Wm., 1  
Long, H. S., 1  
Lowden, J., 2  
Luby, J., 1  
Lucas, Chas., 1  
Lucas, John, 6  
Lugton, G., 1  
Lynch, J., 3  
Lyons, Michael, 1  
Lyons, J., 2  
Madden, M. A., 3  
Mahoney, Patk., 1  
Mallon, Wm., 1  
Mann, Wm., 2  
Manning, H., 1  
Marks, E. N., 4  
Marsden, E., 4  
Marston, F., 1  
Martin, J., 1  
Martin, P., 1  
Mason, J., 2  
Matheson, J., 2  
Matthews, W., 1  
May, J., 4  
Meade, T. de Courcy, 1  
Medley, John, 1  
Meikle, H., the younger, 1  
Meikle, W., 2  
Meldrum, Jno., 1  
Merrifield, Thos., 1  
Metcal, James, 1  
Middlemiss, Hugh, 36  
Middleton, Thos., 1  
Miller, Henry, 13  
Millett, G., 3  
Minogue, D., 1  
Misson, A., 1  
Misson, G., 1  
Mitchell, Flora, 2  
Mitchell, Peter, 14  
Mitchell, W., 1  
Moeller, P., 5  
Moloney, John, 1  
Moloney, Wm., 2  
Monaghan, A., 2  
Monson, J., 1  
Mooney, Dennis, and Patk. McIntyre, 1  
Moore, P., 1  
Moore, Wm., 2  
Moor, Jno., 1  
Mooring, Jane, 1  
Morris, J., 2  
Morison, G., 2  
Morison, J. D., 2  
Morton, W. N., 1  
Morton, W. N., and Watson, E. G., 1  
Moynihan, Cornelius, 2  
Muir, James, 2  
Mulchinaugh, M., 2  
Mullan, Gervase, 2  
Mullin, J., 3  
Murray, M. A., 1  
Murphy, Denis, 3  
Murphy, James, 2  
Murphy, T., 1  
Murphy, P., 4  
Murphy, Wm., 1  
Mutton, Wm. H., 4  
Macaulay, T. C., 1  
McCrae, W., 1  
McComb, Thos., 1  
McElroy, Hugh, 1  
McEwan, A., 1  
McFarlane, Walter, 1  
McDermott, P., 2  
McDonald, Jane, 2  
McDonald, J., 2  
McDonald, J. O., 3  
McDougal, Archibald, 1  
McGann, A., 7  
McGinn, Hugh, 5  
McIntosh, Daniel, 2  
McIntosh, George, 1  
McIntosh, J. and M., 1  
McKay, A., and Wilson, G., 1

McKay, J. R., 2  
 McKay, W., the younger, 3  
 McKellar, W., 6  
 McKenzie, John, 2  
 McKenzie, K., 1  
 McKeown, J., 2  
 McKerchar, John, 1  
 Mackie, Daniel, 1  
 McKinnon, Duncan, 2  
 McLeish, C., 1  
 McLeish, D., 1  
 McLennan, Murdock, 2  
 McPherson, A., 2  
 McPherson, Innes, 1  
 McPherson, Paul, 2  
 McPherson, R., 2  
 McNab, F., 1  
 McCulloch, J., 1  
 McMullen, P., 1  
 Needham, B., 1  
 Neilson, James, 1  
 Newman, John, 2  
 Newman, S. C., 1  
 Newman, Thos., 2  
 Nichol, A., 1  
 Nicholson, Danl., 1  
 Nippres, Wm., 1  
 Noonan, Danl., 5  
 Norman, D., 1  
 North, R., 1  
 Nunaan, M., 1  
 O'Brien, W., 1  
 O'Bryan, G., 1  
 O'Connor, C., 4  
 O'Connor, M., 2  
 O'Connor, P., 1  
 O'Connor, T., 2  
 O'Dwyer, R., 1  
 O'Grady, John, 1  
 O'Grady, Patrick, 1  
 O'Gready, P., 1  
 O'Neil, W., 2  
 Orchard, H. C., 2  
 Orr, F. and J., 1  
 Orr, John, and Bookey,  
 P. le P., 1  
 Osborne, Thos. Hamilton, 2  
 Ott, G., 1  
 Owens, Richd., 1  
 Parker, D. G., 5  
 Parker, J. S., 11  
 Parker, S. M., 2  
 Paterson, J., 2  
 Pearson, Chas., 1  
 Pelling, Wm., 1  
 Pender, Wm., 14  
 Penna, J., 1  
 Percival, W. H., 1  
 Perrott, Wm. George, 1  
 Perry, Chas., 5  
 Phegan, J., 1  
 Piggott, J., 1  
 Pierman, John, 1  
 Pines, Obediah, 1  
 Pitt, Wm., 1  
 Potts, M., 1  
 Pritchard, Danl., 1  
 Pratt, J., 3  
 Purves, J., 1  
 Quindlan, P., 1  
 Quinlan, T., 1  
 Randle, John, 1  
 Rawlings, T. H., 2  
 Reardon, Dennis, 1  
 Reider, Joseph, 1  
 Reeves, Geo., 1  
 Reeves, John, 1  
 Reeves, Saml., 1  
 Regan, David, 1  
 Regan, Jeremiah, 1  
 Reid, Fras. Archbd. Savage, 4  
 Rennie, A., 1  
 Rhodes, S., 1  
 Rice, G., 1  
 Rice, T., 3  
 Richardson, H., 1  
 Right, P., 2  
 Ripper, W. and J., 1  
 Ritchie, G., 2  
 Roadknight, Wm., 1  
 Roberts, Wm., 1  
 Robertson, F., 7  
 Robertson, W., the younger, 1  
 Robinson, Bruce, 3  
 Robinson, Charles, 4  
 Robinson, R. and Myles, J., 6  
 Rogers, J., 2  
 Rogers, J. and Harper, R., 1  
 Rollings, John Hines, 1  
 Romeril, F., 1  
 Rooney, John, 1  
 Rodgers, J., 1  
 Ross, John, 1  
 Rothwell, S., 1  
 Ruel, C. F. W., 1  
 Russell, George, 1  
 Scouler, A. and J., 1  
 Salmond, Thos., 1

Sams, G., 1  
 Sanders, John, 1  
 Sanders, Saml., 2  
 Saunders, S., 1  
 Sands, E. B., 1  
 Sands, G. J., 4  
 Sands, G. W., 1  
 Saverney, Ivan, 1  
 Sayers, Wm., 1  
 Scaton, F. G., 1  
 Seedorff, L. H., 1  
 Semple, John, 1  
 Seymour, B., 2  
 Shannahan, S., 1  
 Shaw, H. S., 1  
 Sheffield, J. A., 1  
 Scott, Wm., 1  
 Short, Thomas, 1  
 Sianey, Henry, 2  
 Sloper, M., 1  
 Sloper, W., 1  
 Smith, Hugh, 1  
 Smith, James, 1  
 Smith, John Matthew, 3  
 Smith, Rupert, 1  
 Smith, Sarah, 1  
 Smith, T. P., and Cowper-  
 thwaite, J., 1  
 Smith, W. H., 1  
 Snuith, Wm. Reek, 6  
 Smyth, John, 2  
 Snowden, Arthur, 1  
 Snowden, A. and Fenwick, O., 1  
 Spelesy, Mathew, 5  
 Spriggs, Fredk., 1  
 Spruce, Wm., 1  
 Skinnings, John, 2  
 Simson, H. N., 7  
 Sitwell, R. S. W., 2  
 Stacpool, A., 8  
 Stephen, W. H., 3  
 Stephenson, Thos., 2  
 Steward, H. W., 3  
 Stewart, Robt., 7  
 Stone, Jno. Edwd., 1  
 Stiebel, W., 1  
 Studley, Geo., 3  
 Suddery, J., 1  
 Sullivan, C., 1  
 Sullivan, Geo. Grey, 1  
 Sullivan, G., 2  
 Sutherland, Robt., 1  
 Sweet, M., 1  
 Taggart, T., 1  
 Tate, F., 1  
 Taylor, C. J., 1  
 Taylor, Helen, 1  
 Taylor, James, 2  
 Tebble, Thos., 2  
 Thomas, H., 2  
 Thomson, A. M., 7  
 Thomson, A. P., 1  
 Thompson, J., 1  
 Thomson, M. A., 1  
 Thomson, W., 1  
 Thompson, W., 1  
 Tiernan, P., 1  
 Toal, J., 5  
 Tomlinson, H., 1  
 Toole, Daniel, 3  
 Tracey, W. D. Tracey, 8  
 Tuck, Henry, 3  
 Turnbull, Richd., 2  
 Turner, N., 8  
 Toal, Andrew, 1  
 Toal, Anna, 1  
 Usher, John, 1  
 Vidler, Mary Ann, 1  
 Vidler, John Thos., 1  
 Vidler, John, 2  
 Vansuylen, P., 2  
 Walsh, A. W., 1  
 Walsh, James, 1  
 Wallace, T., 1  
 Walker, Josh., 1  
 Walker, Thos., 9  
 Walker, A., 1  
 Wallace, John, 1  
 Wallace, J. B., and Rogers,  
 James, 2  
 Ward, M. J., 1  
 Waterfield, Wm., 8  
 Watson, A., 2  
 Webb, J. W., 1  
 Webster, A., 1  
 Welch, H., 1  
 Welch, R., 2  
 Westblade, F., 1  
 Whelan, James, 2  
 Whipp, Wm., 1  
 White, J. R., the younger, 1  
 Whitlaw, J., 1  
 Wiennal, Thos., 2  
 Williams, R., 2  
 Williams, Thos. Saml., 1  
 Williamson, Jas., 3  
 Williamson, Jno., 1

Wilkinson, Thos., 1  
 Willoughby, Thos., 1  
 Wilson, Jno., 1  
 Wilson, Wm., jun., 4  
 Winch, W. H., 2  
 Windsor, F. E., 1  
 Wiseman, L., 1  
 Woodward, E., 2  
 Wright, Geo., 1  
 Wyse, Wm., 1  
 Young, R. C., 2

CHURCH GRANTS.  
 Church of England.  
 Parsonage at Sandridge, 1  
 School ditto, 1  
 Church ditto, 1  
 School, Buninyong, 1  
 Parsonage, ditto, 1  
 Church, Merino, 1  
 Parsonage, ditto, 1

School, Merino, 1  
 Church, Port Fairy, 1  
 Parsonage, Tower Hill, ditto, 1  
 School, Creswick, 1  
 Parsonage, ditto, 1  
 School, Mornington, 1  
 School, Darringhap, 1  
 School, Meredith, 1  
 Church, Gisborne, 1  
 School, Emerald Hill, 1  
 Presbyterian.  
 Church at Geelong, 1  
 School ditto, 1  
 Manse ditto, 1  
 Cemetery, Geelong, 1  
 Independent.  
 Chapel, School, and Residence  
 at Geelong, 3  
 Miscellaneous, 4  
 Duplicates, 11

AT THE RECEIPT AND PAY OFFICE, BALLARAT.

Abramowitz, J.  
 Adkins, T.  
 Alison, M.  
 Allen, E.  
 Andrews, F.  
 Angwin, B.  
 Bailey, J.  
 Baird, W. H., 2  
 Baird and another, R.  
 Baker, J.  
 Ball, J., 2  
 Ballarat Municipality  
 Bamber, C.  
 Bankin, J. J. and E.  
 Barratt, J.  
 Barrett, W.  
 Batchelor, W., 2  
 Bath, T.  
 Baxter, H., 3  
 Bayne, W., 2  
 Bennett, W. G., 6  
 Bettridge, C. P.  
 Biers, H., 5  
 Black, G. M.  
 Black, H.  
 Black, J.  
 Blandford, J.  
 Blight, M.  
 Boucolas, N.  
 Bourchier, C.  
 Boyd, F., 3  
 Boyle, A., 2  
 Boyle, R.  
 Brady, N.  
 Brennan, J., 2  
 Brokenshire, J.  
 Brown, G.  
 Brown, W.  
 Brown, J.  
 Bruce, M., 2  
 Budge, W.  
 Burden, T.  
 Burns, T.  
 Bussell, M. A.  
 Cahill, J.  
 Cain, J.  
 Cameron, D.  
 Cameron, J. H.  
 Canning, E.  
 Cantwell, R., 2  
 Capill, T. M.  
 Carbury, T.  
 Carey, M.  
 Carter, J.  
 Chaffers, F.  
 Cheetham, C. W.  
 Chettle, J. T.  
 Christie, A., 2  
 Clarke, T. and R.  
 Clarke, J. L., 2  
 Clark, B.  
 Closey, J.  
 Coakley, M.  
 Cochran, R.  
 Cottingham, W.  
 Courtney, W., 3  
 Cross, W.  
 Cressley, J., 2  
 Cunningham, C.  
 Curry, J.  
 Cuthbert, C. D.  
 Daly, J.  
 Daly, P., 2  
 Danby, H. W.  
 D'Arcy, N., 5  
 Davies, J. K.  
 Dellamare, S.  
 Delpratt, S.  
 Dent, R. B.  
 Dermody, J.  
 Desoza, H. J., 13  
 Dillon, W. and M.  
 Dobson, H.  
 Donelan, J., 2  
 Donovan, M.

Douglass, J.  
 Downing, R.  
 Doyle, J.  
 Drew, W.  
 Duggan, M.  
 Dunn, J., 2  
 Dunn, R.  
 Eddy, J.  
 Evans, A. J., 2  
 Padyen, J., 2  
 Faris, C.  
 Faris, C. M.  
 Farley, R.  
 Ferguson, D. C., 3  
 Figgs, S.  
 Fishwick, J., 2  
 Fletcher, G., 2  
 Fletcher, W., 2  
 Flewin, G., 3  
 Formby, T., 8  
 Fraser, A., 3  
 Furnival, G.  
 Garth, R. and R.  
 Gates, W.  
 Glen, A., 2  
 George, C.  
 Gilles, A.  
 Gillespie, A.  
 Gillespie, R.  
 Gleeson, J., 3  
 Goller, J. J., 2  
 Graves and another  
 Greaves, J., 2  
 Greaves, M.  
 Greenwood, G., 2  
 Greene, S.  
 Griffiths, W., 5  
 Hall, H. D., 3  
 Hall, J., 2  
 Ham, D.  
 Hamblin, L., 14  
 Hancock, H., 2  
 Hancock, N.  
 Harding, E.  
 Harding, G.  
 Hardy, L. G., 6  
 Harrison, J.  
 Harvey, W.  
 Hastie, T.  
 Henderson, J.  
 Henderson, L., 3  
 Henderson, W. R.  
 Hind, E., 2  
 Hoare, G., 2  
 Hookridge, T.  
 Hogan, J.  
 Hogg, K.  
 Holland, J.  
 Holmes, R. W.  
 Hoskins, J., 2  
 Howard, J. P., 2  
 Howell, W.  
 Hunter, T.  
 Hurst, F. G.  
 Hyland, R.  
 Ingram, A., 2  
 Jackson, W. T., 2  
 Jackson, E. H., 3  
 Jackson, E., 4  
 Jagger, G., 4  
 James, J.  
 Jeanes, P., 2  
 Jenkinson, A.  
 Johnston, J.  
 Johnstone, A., 4  
 Jones, D.  
 Jones, G. F., 5  
 Kay, J.  
 Kay and another, W., 2  
 Kearn, J.  
 Kearn, M.  
 Keast, G., 3  
 Kelly, T.  
 Kelly, J., 2

Kelly, P.	Pellier, C. N.	Wingate, W.	Young, A., 6
Kemp, W. S.	Phillipps, J.	Windle, W.	Zukermann, D., 5
Kemp and another, W. S., 10	Pickford, E. P.	Wynne, E. A., 8	
Kendall, J.	Pickford, J.		
Kendall, W., 2	Pinne, A.	AT THE RECEIPT AND PAY OFFICE, CASTLEMAINE.	
Kennedy, J.	Pocock, T., 2	Aberdeen, K. M., 3	Goodman, J. P.
Kendley, M.	Polkenborn, W.	Aberdeen, P. D. M., 2	Green, J., 3
Kerr and others, B., 2	Prendergast, P.	Aberdeen, W. A.	Gray, J. B.
Kildahl, L. H.	Prentice, J., 3	Allan, J.	Green, E. A.
Kilgour, R., 2	Primrose, G.	Allan, W.	Green, W., 2
Kinahan, W.	Purver, P., 3	Ankritt, S., and W. Ash	Gunning, G.
King, C., 2	Rada, J.	Argent, G.	Godfrey, J.
Kinnersly, D.	Ramsay, J. B. F.	Austo, J. L. E. S.	Goldsmith, J. C., and C.
Kopke, L. H.	Ramsay, J.	Avery, H.	Bourne, 2
Lamont, C.	Raworth, Z., 2	Bailey, W., 2	Goodman, T.
Lane, T.	Reed, R.	Baker, B.	Graham C.
Lang, H., 3	Reynolds, W.	Banfield, T.	Grant, H. K.
Lawless, R., 3	Richards, T., 2	Barker, W.	Greenough, K. A.
Layton, E., 6	Richardson, C.	Barnes, J.	Guest, M., 2
Lee, W.	Rickey, J.	Barry, M.	Gwynne, F. S.
Leuahan, B.	Riley, R.	Bell, J. H., and J. Holmes, 2	Hall, F.
Lewin, J., 2	Ritchie, J.	Bell, Spinks, Ellis, and Dol-	Hallenstein, B., 3
Loft, W.	Rodier, W. B., 3	phin, 2	Hamilton, J., 2
Louissou, C.	Rose, J.	Benham, S.	Hare, H.
Lowe, W.	Ross, D.	Bennetts, W.	Harrington, P. H., 2
Lyons, J. and E.	Ross, R., 2	Bergin, W.	Harris, J., 3
Lyons, M. and J.	Ross, W., 4	Berry, G. B.	Harrison, A. R. C., and others
Lyons, M., 2	Rush, J.	Bishop, J.	Harrison, G.
Lyons, M., jun., 2	Russell, J., 5	Blair, J., 2	Hartigan, B.
Maddox, J. G.	Russell, M., 2	Blakeman, J.	Hass, A. E.
Magree, M.	Russell, P., 27	Blanchard, T.	Hawkins, G., 2
Malone, M.	Ryan, P.	Blewitt, E.	Hawley, C. J.
Mars, C., 2	Ryan, E. H.	Boorman, B. N.	Hays, A.
Marsh and another, J.	Sanders, J.	Botten, T.	Heard, J.
Martin, J.	Saph, R., 2	Botten, C.	Hirson, R. G., 2
Mason, D., 2	Satterthwaite, T., 4	Brown, W., and J. Craig	Higgins, T.
Matthews, J.	Saunders, W.	Brown, W.	Hobby, W.
Meake, H., 2	Seilcock, G.	Broudy, J. H.	Hofelmeier, F., and others
Menzies, D., 2	Searle, G., 3	Bourne, C.	Hofelmeier, F.
Merrin, E., 4	Searle, R.	Broad, J.	Hogan, J., 4
Miller, D.	Seaton, C., 4	Brown, C., 6	Hogarth, W.
Minchin, C. W., 2	Serjeant, R. M., 3	Brown, J. G.	Hokin, T.
Nines, J.	Silcock, G.	Brownson, E.	Holmes, J. J. A., 2
Missen, E.	Silk, E.	Bugbird, C. H., 2	Hornum, C. A., 2
Mitchell, J., 3	Slattery, D.	Bull, Barker, and others	Hooper, J., 2
Mitchell, R. S.	Smith, A.	Burley, J.	Horne, J.
Morgan, C. E., 4	Smith, C. McK.	Burton, M.	Hovson, H.
Morgan, J. A.	Smith, D., 2	Butler, J.	Huckell, W. J.
Morgan, L. M. M.	Smith, J. P., and others	Butler, S., 3	Hull, W. B., 7
Morpeth, A., 2	Smith, R., 2	Byron, J. B.	Hunter, S.
Morrison, M., 2	Smith, T. C., 2	Byrne, J.	Hunter, C.
Mortensen, J., 2	Smith, J., 2	Butt, J. W. S.	Ibbotson, J.
Morton, D.	Smith, W., and another, 2	Case, E. L.	Inskip, W.
Mullins, T.	Smith, W., 11	Camoron, R. J., 10	Ivess, J., 2
Murphy, M.	Smith, W. C., and another, 17	Camoron, R., 2	Jacung, L. H., 3
McAteer, J., 2	Soutrier, J. P.	Campbell, J. W. 5	Jeffs, J.
McBeath, S., 2	Sparke, A. K., 14	Campbell, A.	Johnston, D., 2
McCann, M.	Springthorpe, J.	Capewell, J.	Joy, C.
McCarter, J.	Stammers, V. P.	Carr, G.	Kahmann, J. F.
McCooke, A., 2	Stansfield, L.	Carman, S. W.	Kent, J.
McCooke, D. M.	Steel, E.	Castley, J., 2	Kent, H.
McCormick, T.	Stephens, H.	Chesterton, W., and J. Ellis	Kerr, W.
McCrae, P.	Stephenson, J.	Clark, J., 2	Kitching, G.
McCruick, W.	Stevens, W. G.	Cleyton, R.	Kirby, C.
Macdonald, A.	Stuart, J.	Clifton, G.	Kirby, W.
McDonald, J., 2	Sullivan, E. and M.	Clifton, T.	Kitto, R. L. M.
McDougal, J.	Symons, H. J.	Coburn, R., 2	Kirwan, A.
McElligott, E. J. B. C. P.	Taffe, J.	Cock, W., 2	Lockhart, and others, Trustees
McGrath, E.	Tait, C. T., 2	Collier, C., and T. R. Atkinson	of Presbyterian Church,
McGrath, P.	Tait, J.	Coombs, M.	Castlemaine, 2
McGregor, J.	Tappin, W. B.	Coombs, J.	Lammerton, W. H., 2
McInerney, J.	Taylor, J.	Coop, J., 2	Lawson, W.
McIntyre, P.	Taylor, W., 2	Cornish, A.	Locke, E.
McKenzie, H.	Thom, R. B., 2	Coster, J.	Lane, E.
McLean, T.	Thomas, J., 3	Cox, A., jun.	Lane, G. D., 4
McMaster, jun., J.	Thompson, T. H.	Cox, H.	Lawford, M.
McNeil, A.	Tomkins, J.	Crisp, W.	Leahy, W.
McPhee, J., 5	Tomkins, J., and another	Cropper, J. M.	Lettuce, W.
Macpherson, A.	Topp, C.	Cropper, J.	Leverington, M.
McPhillimy, J., 2	Turner, C.	Crowley, R. L. C.	Loddington, T.
McSwan, N., 2	Tynan, E.	Curtis, G.	London, H.
Naples, C., 3	Venables, H. P., 2	Daffarn, R.	Marks, W., 3
Nevins, P.	Walker, H., 2	Daly, H., 6	Martins, M.
Neilson, R.	Wall, T.	Eberhard, E.	Meyer, G.
Newman, G., 2	Walsh, J.	Eaton, H.	Meyer, C., and P. H. Wahlbeck
Nicholas and another, J.	Ware, O., 2	Edin, B., 4	Milburn, T. J., 2
Nicholls, R.	Warren, S.	Edwards, W.	Monteath, A., 2
Nicholls, T., 10	Watkin, J. F., 3	Edison, E.	Murphy, E.
Nicholson, A.	Watson, H.	Edhouse, B.	Murphy, M., 2
Nickols, W. E.	Watson, W.	Edwards, B.	Matheson, J.
Noble, J., 20	Webb, J. T.	Elliott, J., 7	Makeham, L. B.
Noonan, D.	Webb, S.	Evans, G.	Malone, J.
Norwood, E.	Webb, T. W., 2	Evans, W.	Marley, J.
O'Brien, J.	Webb, W., 2	Faul, J.	Marshall, D., 3
O'Donnell, M.	Webb, T., 16	Ferguson, P.	Markert, J. A.
O'Hearn, J.	Webster, C. 2	Ferrier, W. L.	Maynard, W. A.
O'Neil, H.	Weight, T.	Fillin, G., 3	Maynard, J. McE. E.
Orams, J., 3	Weightman, J.	Findly, J.	Medly, J.
O'Rourke, M.	Welch, C.	Follett, J.	Melville, H., 6
O'Rourke, J.	Wells, S.	Forbes, W.	Mills, G. H., 2
Ottaway, T.	West, W.	Ford, T., 3	Minghett, J.
Padfield, W.	Whelan, J.	Forrester, D.	Mitchell, J., and J. Dunstone
Parsons, W.	White, A. B., and another, 2	Frankling, F.	Moody, R.
Patterson, J.	White, D.	Francis, J.	Montgomery, J., 3
Paynter, F.	Williams, W.	Garvin, S., 2	Mosley, W.
Paynter, T. F.	Williams, E.	George, J.	Moyle, F.
Paynter, J.	Williams, T.	Gingell, E. L.	Moyman, C., 2
Pearson, J., 2	Wilson, M.	Goldsmith, J., 2	Murphy, J., 4

Mackie, J., 2  
 McCarty, D.  
 McCleary, J.  
 McCrea, W., 11  
 McEwen, E.  
 McFarlane, D., 2  
 McGeary, P.  
 McGrath, J., jun.  
 McIlwrick, J., 2  
 McLean, D.  
 McLennan, W., 2  
 McNab, W.  
 McNamara, T.  
 McNaught, J.  
 McNeiss, M. A. P.  
 McRae, R.  
 McCartney, W.  
 McKenzie, J.  
 McLevie, R. H., 2  
 McLennan, M.  
 McRorie, W.  
 Nankarvis, T.  
 Neal, T.  
 Newcombe and Laver  
 Nichoff, M.  
 Nichoff, J.  
 Nicholson, J.  
 Nomens, A.  
 O'Donovan, M. and L.  
 Otto, J.  
 Owns, S.  
 Palmer, J.  
 Palmer, R.  
 Palmer, F., and M. D. T. Cox  
 Parry, J.  
 Panton, J. A.  
 Pattison, R., 2  
 Penna, A., 8  
 Peterson, T.  
 Peterson, P.  
 Phipps, C., 2  
 Pinshin, D., 2  
 Place, E.  
 Pope, P.  
 Powell, C., 8  
 Presdea, H. R.  
 Prestidge, C. R., 2  
 Price, H. J.  
 Prewett, G.  
 Quarrell, E. J.  
 Ramsay, D. B.  
 Rennie, A.  
 Roberts, J. R., 3  
 Robinson, J., 2  
 Rolston, J.  
 Rosenbrook, F. W.  
 Ross, E.  
 Rowley, G., 2  
 Roy, J.  
 Rowlands, D.  
 Ross, G., 3  
 Rose, G.  
 Rogers, T.  
 Ruddick, T.  
 Sargeant, R., 2  
 Saverney, T.  
 Sganlon, P.  
 Schroeder, H.  
 Searing, F.  
 Searle, S.  
 Searle, J., 2

Shaw, C.  
 Sherman, W.  
 Shipton, G., 3  
 Shirlock, J.  
 Shrimpton, S.  
 Sicours, C.  
 Sinclair, J.  
 Slaven, J.  
 Smith, F. D., 2  
 Smith, J.  
 Smith, F. D. and E. G.  
 Smith, E. G., 2  
 Smith, W., 3  
 Sparnon, J., 4  
 Smyth, P.  
 Spice, J., 12  
 Spence, L. H.  
 Stanger, H., and J. Terrill  
 Steward, D., and D. Farrar, 4  
 Stone, W.  
 Tait, R. W.  
 Taylor, J. E., 2  
 Teasdale, J., 2  
 Telfer, E.  
 Thomas, R.  
 Thompson, T., 2  
 Thomson, W. M., 2  
 Thorne, W.  
 Thrum, W. G. F.  
 Tissell, M.  
 Tobin, E. O' M.  
 Tod, A., 4  
 Took, J.  
 Treloar, H., 2  
 Tucker, E.  
 Tucker, E. B., 11  
 Turvey, J., 2  
 Tyack, J., 2  
 Vaughan, J. M.  
 Vivian, M. J., 2  
 Vincent, T.  
 Vincent, Harrison, and Graves  
 Wallis, S.  
 Walsh, M. D.  
 Walton, G.  
 Watson, G.  
 Weaver, E.  
 Webb, J., 3  
 Webb, G.  
 West, W. B., 3  
 Weston, G., 2  
 Wherritt, C., 2  
 White, R., 2  
 White, J. R., jun.  
 Whitley, J. C.  
 Williams, W.  
 Williams, L.  
 Williams, J., 2  
 Wilson, S., 5  
 Wilson, F., 2  
 Wilson, H., 2  
 Wiebken, H., 2  
 Williamson, R. F.  
 Williams, T.  
 Wilson, A.  
 Winson, J. H.  
 Wright, G.  
 Wright, J., 5  
 Yeates, W., and W. Dring  
 Youlden, R.

AT THE RECEIPT AND PAY OFFICE, BEECHWORTH.

Adams, T., 1  
 Addison, W., 3  
 Anderson, G., 2  
 Anderson, J. J., 1  
 Arnold, C., 1  
 Austin, W., 2  
 Badenitz, J., 1  
 Banks, J., 1  
 Bamford, W., 1  
 Barber, M., 1  
 Barber, C. H., jun., 1  
 Barnard, E., 2  
 Barton, T., 1  
 Beaton, W., 2  
 Beechworth Municipal Council, 1  
 Beecroft, W., 2  
 Belcher, J., 1  
 Benjamin, S., 2  
 Bennington, C., 1  
 Benson, S., 1  
 Berens, S., 2  
 Berger, A., 1  
 Berry, G., 1  
 Blake, A., 5  
 Blake, J., 1  
 Booth, E. C., 1  
 Bounds, E. C., 1  
 Bounds, W., 1  
 Boyd, J., 1  
 Boyle, M., 1  
 Brach, W., 1  
 Bramston, G., 6  
 Breen, M., 1  
 Brien, J., 1

Corp, T., 1  
 Cotter, W., 2  
 Crockett, A. F. P., 2  
 Croom, M., 2  
 Crosbie, P., 1  
 Cundy, E., 1  
 Curtis, M. E., 1  
 Dale, W., 1  
 Davidson, J., 3  
 Davidson, W., 1  
 Dillon, C., 2  
 Dobbyn, J. C., 9  
 Dobbyn, W. A., 5  
 Doherty, J., 2  
 Donovan, D., 2  
 Doolan, J., 1  
 Dooling, J., 6  
 Douglass, J. L., 1  
 Doyle, E., 2  
 Doyle, J., 1  
 Doyle, J., 1  
 Doyle, J., 5  
 Drury, J., 5  
 Drummond, J., 1  
 Duce, T., 1  
 Duff, C., 1  
 Duffing, J., 2  
 Dullane, W., 1  
 Durrant, W., 1  
 Edwards, T., 2  
 Ehret, A., 1  
 Ely, M. E., 3  
 Ely, R. A., 6  
 Fieldman, C. H., 1  
 Ferguson, J., 1  
 Finn, H., 1  
 Finn, D.  
 Finnigan, A., 2  
 Fish, G. H., 1  
 Flanagan, P., 2  
 Fleming, T., 1  
 Forde, J., 1  
 Forman, E., and another, 1  
 Foodick, F., 3  
 Foster, G., and another, 1  
 Fox, W., 1  
 Foxley, J., 2  
 Francis, E., 1  
 Frazer, J., 2  
 Friend, B., 1  
 Froste, C. W., 3  
 Gahagan, R., 1  
 Gardner, T., 2  
 Garrett, M., 6  
 Gibson, J., 2  
 Ginwan, W., 3  
 Glass, E., 1  
 Gleeson, P., 2  
 Goodman, C. H., and another, 1  
 Gorwell, J., 2  
 Graf, A., 1  
 Graham, J., 2  
 Grant, J., 1  
 Gray, J. C., 2  
 Green, C., 2  
 Green, H., 1  
 Grieves, J., 1  
 Griffiths, E., 1  
 Gunn, W., and another, 4  
 Hackford, E., 1  
 Haig, T., 1  
 Hall, J., 4  
 Hallett, J. R., 1  
 Hallahan, D., 1  
 Hamon, J., 2  
 Hanson, E. J., 1  
 Hart, J. R., 2  
 Hart, E., 1  
 Hastedt, W. B., 2  
 Haxton, J., 6  
 Hay, M. A., 1  
 Hedge, J., 1  
 Hensworth, M., 1  
 Henderson, J., 1  
 Higgins, A., 1  
 Hilt, J., 1  
 Hogg, J., 1  
 Hogg, Wm., 1  
 Holway, A. M., 1  
 Hoolihan, W., 1  
 Horsfall, C. K., 1  
 Hoskins, J., 1  
 Howard, G., 1  
 Hughes, R., 2  
 Hughes, H., 1  
 Irvine, A., 2  
 Israel, M., and another, 1  
 Jarvis, H. L. A., 3  
 Jerdon, J., 1  
 Jewell, F., 1  
 Johnstone, W., 2  
 Johnston, H., 1  
 Jones, R., 1  
 Jordan, J., 1  
 Keane, G., 3  
 Keane, T., 1  
 Kent, J., 2  
 Kennedy, N., 1  
 King, D., 1

Kummerle, J. W., 1  
 Lambertson, W., 1  
 Langford, M., 2  
 Lapouge, G., 1  
 Larkins, J., 2  
 Larkings, T., 1  
 Lesberg, L., 2  
 Leslie, W., 1  
 Levine, L., 1  
 Levin, L., 1  
 Lewis, H., 2  
 Lindley, M. J., 1  
 Little, W., sen., 1  
 Loftus, M., 2  
 Loomes, G., 6  
 Lumsden, T., 3  
 Malone, T., 1  
 Manzie, A., 1  
 Mardling, F., 1  
 Marshall, J., 2  
 Marshall, A., 1  
 Marzapore, J., 1  
 Masterton, F., 1  
 Mate, T. H., 1  
 Matthews, R., 3  
 Matthews, W., 1  
 Matthews, S., 3  
 Mahew, G. F., and another, 1  
 Mitchell, E. J., 1  
 Monaghan, P., 2  
 Money, E. L., 1  
 Moore, W., 1  
 Morris, C., 1  
 Morgan, R., 1  
 Morgan, J., 2  
 Morgan, P., 2  
 Morris, G. F., 1  
 Morrison, E., 1  
 Mott, G., and another, 1  
 Murdoch, J. A., 1  
 Muller, A., 3  
 Murphy, 3  
 McArthur, J. C., 1  
 McAullay, H., 1  
 McCormick, J., 1  
 McCulloch, J., 2  
 McCulloch, M., 2  
 McDonnell, M. L., 1  
 McGillicuddy, P., 2  
 McGrath, J., 1  
 McKenzie, R., 2  
 McKeon, J., 1  
 McKinnon, J., 1  
 McLea, N. A., 1  
 McLean, K., 1  
 McMahan, J., 1  
 McMillan, J. B., 1  
 McMillan, D., 1  
 McMillan, R., 1  
 McNally, M., 1  
 Naylor, W., 2  
 Noad, J., 4  
 Norris, W., 6  
 O'Brian, E., 2  
 O'Brien, G., 1  
 O'Connor, P., 2  
 O'Halloran, P., 1  
 O'Halloran, P., jun., 1  
 O'Neill, M., 1  
 Oriental Bank, 3  
 Orr, John, 2  
 Orr, J., 1  
 Pain, F., 1  
 Palmer, G., 1  
 Parker, J., 1  
 Parry, J., 1  
 Parsons, W., 1  
 Pearson, G., 1  
 Peck, C., and another, 1  
 Peel, J., 2  
 Peel, A., and another, 1  
 Pelsch, C. M., 1  
 Penniment, J., 1  
 Peretz, C., 2  
 Phillips, E. A., 1  
 Phillips, J., 1  
 Phillips, W. B., 1  
 Ponchard, H., 3  
 Power, W., 6  
 Primmer, W., 3  
 Prince, J. D., 1  
 Prince, G. G., 2  
 Putt, G. S., 4  
 Quin, J., 1  
 Rankins, W., 1  
 Bedding, T., 2  
 Rhodes, D., 2  
 Richardson, W., 1  
 Richardson, J. H., 1  
 Ride, W., 1  
 Robertson, J., 1  
 Robertson, H., 1  
 Rochford, P., 1  
 Rodgers, J., 1  
 Rogers, E., 1  
 Rogers, W., 1  
 Rohr, J. G., 2  
 Ross, W., 2



Salamonson, V., 2  
 Sam, Ah, 1  
 Sawyer, R., 1  
 Sawyer, H., 1  
 Scarlett, J., 1  
 Selvaige, G., 1  
 Sellar, R., 2  
 Sharp, G., 1  
 Sheary, J., 1  
 Sheppard, W., 1  
 Siddell, W. A., 5  
 Silver, R., 1  
 Smale, R., 1  
 Smith, W., 1  
 Smith, G. M., 1  
 Smith, J., 1  
 Smith, W. F., 1  
 Somer, J., 4  
 Somerville, J., 1  
 Steed, H., 1  
 Stevenson, E., 2  
 Stevens, W., 1  
 Stewart, C., 1  
 Stirton, W., 1  
 Sullivan, D., 1  
 Taylor, J., 1  
 Tebble, T., 4  
 Thomas, A., 1  
 Tickle, G., 1  
 Tomkins, H., 4  
 Tomkins, J., and another, 2  
 Turland, W. C., and another, 1  
 Turnbull, T., 1  
 Turnbull, W. W., 1  
 Turner, W. H., 1

AT THE RECEIPT AND PAY OFFICE, MARYBOROUGH.

Adamson, M.  
 Allan, W.  
 Arnold, F. P.  
 Bahaddow, J.  
 Barker, A. C. and W.  
 Barrett, C. H.  
 Barrett, W. H.  
 Barrett, S.  
 Buchan, W.  
 Berger, E. and A.  
 Bridgen, G.  
 Bullen, J. A.  
 Burrell, J. C.  
 Butcher, E.  
 Bygrave, G.  
 Cannon, E.  
 Capper, W. T.  
 Carney, W.  
 Chaponnel, J.  
 Clay, A.  
 Cohen, L., and others  
 Cotes, W.  
 Coultman, R.  
 Cossar, J., and Jemerson, E.  
 Cowley, A.  
 Crawford, G. F.  
 Crosland, G.  
 Daly, H. O'Brien  
 Dalkin, W.  
 Daniel, W. M.  
 Dawson, B. S., and Damman, G.  
 Dean, J., and McCormack, J.  
 Deed, A.  
 Doswell, C.  
 Dunbar, J. W.  
 Edmond, J.  
 Edmondson, W.  
 Edward, W., and Chadwick, J.  
 Ekenstein, B. Von, and Wright, G.  
 Elliott, J.  
 Fletcher, D.  
 Gray, J. R.  
 Griffiths, E.  
 Hackett, W.  
 Haber, J.  
 Hamilton, J.  
 Hansford, W. T.  
 Harper, J.  
 Harris, J.  
 Henderson, T.  
 Hettman, W.  
 Hicks, R.  
 Hoey, E.  
 Hoy, G.  
 Huntington, J.  
 Jackson, J.  
 Jones, J.  
 Kay, D.  
 Keane, T. J.  
 Kennedy, D.  
 Leslie, R.  
 Lowe, J.  
 McGregor, H.  
 McKinney, W.  
 McInerney, J.  
 McKenzie, A.  
 McMahon, J.  
 Maguire, J. E.  
 Marshall, T.  
 Moore, M.

Turner, J., 1  
 Tygh, P., 6  
 Underwood, J. A., 8  
 Vale and Turland, 1  
 Valliere, J. H., and another, 10  
 Vincent, J., 1  
 Wallace, J., 1  
 Wallace, R., 1  
 Walker, W., 1  
 Walsh, T., 2  
 Ward, R., 2  
 Weaver, W. L., 1  
 Webster, D., 2  
 Westfield, C. S., 2  
 Whiting, C., 1  
 Williams, F., 2  
 Williams, E., 1  
 Williams, R., 1  
 Willis, W. J., 1  
 Wilson, A., 2  
 Wood, J. H., 1  
 Wood, R., 1  
 Woodruff, W. H., 1  
 Wright, J., 1  
 Wright, G., 2  
 Wye, W., 1  
 Zwar, M., 1

Arrowsmith, R., 1  
 Christie, J. H., 1  
 Johnston, R., 2  
 Kneebone, H., 1  
 O'Donnell, M., 4  
 Power, G., 1  
 Roxburgh, M. C., 1

Morton, G. G.  
 Norris, G.  
 O'Leary, D.  
 O'Reilly, J.  
 Owen, F.  
 Owen, F.  
 Parkinson, R.  
 Parnall, H.  
 Pearson, C. K.  
 Pembroke, W.  
 Parry, E.  
 Paw, W.  
 Philpots, G. W.  
 Porteous, A., and Willoughby, C.  
 Price, S.  
 Quinlan, L. M., and McCarthy, N.  
 Richards, S.  
 Ross, B.  
 Rhodes, J. W.  
 Rigby, E., and Harris, G. D.  
 Riedel, J. H.  
 Shadwell, J. J.  
 Shaw, R.  
 Sheehan, J.  
 Smith, J.  
 Smith, W.  
 Sparrow, S.  
 Sparrow, J.  
 Spencer, H., and Plegder, H.  
 Stainthorpe, H.  
 Stewart, C., and Brett, J.  
 Tate, M.  
 Taylor, D.  
 Tracy, T.  
 Trevithick, H.  
 Thomson, A.  
 Teridly, R.  
 Tyrer, T.  
 Virtue, D. W.  
 Wragg, J.  
 Walters, H. S.  
 Wareing, G.  
 White, R.  
 White, M.  
 Wilson, J.  
 Williams, T.  
 Winfield, W.  
 Woods, W.  
 Adkins, T.  
 Barker, R.  
 Butler, E.  
 Davies, G.  
 Foreman, J. E.  
 Fraser, W.  
 Gray, W.  
 Garland, M.  
 Hsieh, H.  
 Higgins, T.  
 Howard, J.  
 Hole, R.  
 Leigh, T. J.  
 Lenaghan, N.  
 Merritt, E.  
 Mather, R.  
 Maddox, J. G.  
 McPhedran, D.  
 Valentine, T.  
 Wilson, W.

AT THE RECEIPT AND PAY OFFICE, ARABAT.

Althorp, J.  
 Anderson, C.  
 Bullen, F. and G. F., 4  
 Brown, T. N., 3  
 Bruhn, Otto  
 Barker, C. W. and A., 4  
 Ball, John, 3  
 Brown, A., 1  
 Brown, W., 2  
 Brady, T., 2  
 Cope, T. C., and Slark, W., 2  
 Cust, Margt., jun.  
 Coxhead and Mitchell  
 Clark, J. L., 2  
 Chadwick, J.  
 Cooper, O.  
 Craig, J. A.  
 Collins, Thos.  
 Caddy, A. J. F., 2  
 Cousins, J.  
 Chambers, M. B., 2  
 Chadwick, Josh., jun., 2  
 Cornforth, J. R.  
 Constable, D., 3  
 Carroll, T., 3  
 Coffey, J., 4  
 Culling, P.  
 Corbett, M., 2  
 Corbett, J., 3  
 Colley, M. E.  
 Cobey, J.  
 Croughan, J., 2  
 Dawson, J. H.  
 Dawson, W. H., 2  
 Douglas, A.  
 D'Arcy, P., 3  
 Deans, A.  
 Down, E.  
 Eccleston, R.  
 Ehrenberg, Catho.  
 Ehrenberg, Albert  
 Ehrenberg, H.  
 Ehrenberg, F.  
 Edols, T.  
 Evison, G.  
 Fuller, T.  
 Falkner, F. S.  
 Fenton, D.  
 Griffiths, E.  
 Gillard, S.  
 Gamson, F.  
 Galbraith, J.  
 Grant, W.  
 Graham and O'Neil  
 Glisson, S., 2  
 Gleeson, D.  
 Hoy, G., 3  
 Hillier, T., 2  
 Holmes, B. B., 3  
 Holmes, E. M., 2  
 Hellier, T., 2  
 Hamilton, T.  
 Hillary, J., 2  
 Hadland, C.  
 Harricks, W. La C.  
 Harricks, R. W.  
 Heal, J.  
 Harrenstein, A.  
 Hatch, J., 4  
 Hurnall, J., 2  
 Hunter, T., 3  
 Hardingham, J.  
 Harris, G. D.  
 Hirst, C.  
 Inglis, A.  
 Knox, M.  
 Knight, R. T.  
 Lovelock, D.  
 Lymce, T., 2  
 Lilley, W.  
 Lennox, A., 2  
 Leslie, R.  
 Langlands, J., 3  
 Lawn, W.

Marks and Silverman  
 Mechanics' Institute  
 Manley, W., 2  
 Miller, H.  
 Moore, R., 2  
 Matthews, W., 5  
 Miller, E.  
 Miller, G., 2  
 Magnus, G., 2  
 Milner, J., jun.  
 Montgomery, D.  
 Marocca, G.  
 Marshall, E., 4  
 McArthur, A.  
 McQuart, J., 3  
 McKnary, M.  
 McKellar, J., 2  
 McClement, J.  
 McCumrie, J., 2  
 McAlpine, G. B.  
 McAlpin, W.  
 McNamara, J., 2  
 McLean, J., 2  
 Notley, E., 2  
 Neill, R., 2  
 Neill, H. J., J., and R.  
 Noonan, D., 4  
 Neil, J.  
 Nealy, M.  
 O'Callaghan, W.  
 O'Brien, D.  
 Peebles, W., 2  
 Power, J.  
 Perel, E.  
 Page, G.  
 Price, E., 5  
 Pegg, J. P.  
 Piper, John  
 Piper, James  
 Rapkins, W.  
 Rapkins, J.  
 Rapkins, J., jun.  
 Rundell, W., 3  
 Rostron, R. M. S., 2  
 Rundell, W., jun., 4  
 Robinson, L.  
 Redfern, G.  
 Sefton, J., 2  
 Spence, J. D. J. and S.  
 Smith, B., 2  
 Sutherland, G.  
 Spence, J.  
 Smith, J. D., 3  
 Smith, J., 3  
 Sexton, J.  
 Symington, A. B.  
 Styles, J.  
 Saunders, J.  
 Sanders, R.  
 Scott, A.  
 Scott, F., 2  
 Sheppard, S.  
 Smith, T.  
 Shickerling, W.  
 Temple, G., 3  
 Tomkins, W.  
 Turner, R.  
 Venner and Neddris  
 Walstab, Jno., 2  
 Westmore, F.  
 Wilson, G. M.  
 Wallis, J. B., 3  
 Willett, W., 5  
 Williamson, C., 4  
 Wiley, T.  
 Wyatt, W., 4  
 Wearne, R.  
 Westwood, J.  
 Williams, W., 6  
 Wright, J. E.  
 Webb, E. C.  
 Withers, R. A.  
 Wheelright, W., 2  
 Youlton, H., 2

AT THE RECEIPT AND PAY OFFICE, AVOCA.

Abrahams, S.  
 Appelt, W.  
 Bennett, C., 14  
 Barclay, W. A.  
 Brisbane, M.  
 Beck, W.  
 Breedon, T., 2  
 Bush, G.  
 Brown, G.  
 Boyd, R.  
 Brentnall, S.  
 Barrett, J. F., 3  
 Barker, A., 4  
 Barker, Barker, and Barker  
 Coffey, P., 2  
 Coffey, J., 6  
 Carroll, T., 3  
 Chadwick, J., 3  
 Chadwick, W.  
 Callander, J.  
 Close, R.  
 Costin, H.  
 Clark, T.  
 Cummins, J.  
 Colfar, J.  
 Cleverly, T.  
 Dromey, N., 12  
 Douglass, W.  
 Devonshire, J. W.  
 Daly, T.  
 Damman, G.  
 Darrab, R.  
 East and Bennett, 3  
 Eccleson, R., 2  
 Eales, T.  
 Every, E. V.  
 Enderly, J. E.  
 Favia, J.  
 Fedder, J., 2  
 Frey, C. G.  
 Gamble, W.  
 Healy, J.

Henderson, J.  
Hall, H.  
Harley, J.  
Harkom, J.  
Hall, C.  
Hinde, T.  
Hunter, T.  
Hughes, F.  
Hughes, T.  
Hansford, W. T.  
Hogan and Hogan  
Hope, J.  
Harrison, H., 3  
Isacs, B. J.  
Jones, J. P.  
Jonas, P.  
Kiesling, G. A.  
Kenion, A. H., 2.  
Kraetzer, L., 2  
Litch, H. C., 2  
Lancaster, R.  
Meyer, J. A., 3  
Morrow, J., 3  
Moriarty, J. J.  
Mathewson, A.  
Miller, W.  
Medlyn and Winn  
Murphy and Murphy  
Morgan, G.  
McIvillie, A.  
Mason, F.  
Morris, G.  
McMahon, J., 7  
McPadden, R., 5  
McGee, J.  
McKenna, J.  
McGrath, H.  
McKinnon, J.  
McCarthy, S.  
McCarthy, D.

## AT THE RECEIPT AND PAY OFFICE, DUNOLLY.

Agnew, J. P., 2  
Asquith, Thos.  
Barlow, Geo., 4  
Beaulis, A., 2  
Boyd, A.  
Box, H.  
Box, D., 2  
Boyl, P.  
Bowman, F. G.  
Brown, W., 2  
Budge, 2  
Calvert, J.  
Carr, W.  
Chay, A. B.  
Clegg, W., 2  
Cosgrave, W.  
Coles, W., 4  
Cooper, T. R., 2  
Cock, J., 2  
Dawse, J.  
Doyle, W.  
Edwards, G. D., 2  
Edmonds, W.  
Evans, Geo.  
Fesenfeld, F.  
Fitzmaurice, L., 2  
Francis, T.  
Gazzard, F. W., 7  
Glanorganshire Co., Bealiba  
Garratt, M.  
Grant, D., 2  
Green, T.  
Greenshields, A.  
Greenville, J., 2  
Grooves, J., 5  
Hadlow, W.  
Hawkesworth, J.  
Hagan, J.  
Hayes, J.  
Hawkins, 5  
Heraud, P.  
Higgins, J., 2  
Hole, R.  
Hodgson, W. M., 2  
Hunter, M.  
Jacobs, L.  
Johnson, W.  
Jones, J., 2  
Joy, W.  
Kemp, C. H.  
Langley, M.  
Lamb, R. J.  
Lambert, W., 5

## AT THE RECEIPT AND PAY OFFICE, PORT ALBERT.

Allan, W., 1  
Brearton, J., 3  
Burnett, R. A., 1  
Brown, M., 1  
Bukrow, H., 1  
Bull, J., 2  
Burton, J., 1  
Bunting, A., 1  
Bath, R., 8  
Bain, J., 1  
Bonford, J., 1

Nash, T., 2  
Orford, J., 3  
Ople, S., 2  
O'Neill, D., 2  
O'Neill, J. D.  
Overs and Crick  
Orme, F. K.  
Presnell, W.  
Page, G.  
Parker, W.  
Puddicombe, W. H.  
Robarts and Robarts, 2  
Rowland, F., 2  
Rendall, G.  
Ramsden, D.  
Spiers, H., 7  
Shiell, W., 3  
Sherwill, W. C.  
Smith, J. H.  
Smith, T.  
Smith, D.  
Swan, G.  
Shaw, A.  
Taylor, J., 3  
Trevithick, H., 6  
Traynor, A.  
Toepfer, J.  
White, E. S.  
White, S.  
Wise, W. M.  
Wise, G. J.  
Wise, H., 2  
Whitley, W.  
Whitrow, A. J.  
Wright, R. H.  
Witticombe, S.  
Wheeler, F.  
Warne, A., 2  
Vanheurch, J.  
Young, D.

Clark, A., 1  
Drevermann and another, 1  
Davies, H., 1  
Davie, A., 1  
Dunphy, J. E., 2  
Drevermann, F. W., 1  
Eagle, E., 1  
Gerrand, C. H., 2  
Gibson, G. W., 1  
Gallacher, D., 1  
Grant, D., 1  
Hill, H., 8  
Happy, W., 1  
Hardy, G. F., 1  
Hickey, J., 1  
Hart, J., 1  
Huggett, 1  
Hughes, T., 1  
Hosking, E., 1  
Hart, G., 1  
Imrie, J., 1  
Jones, J., 1  
Jenner, W., 1  
Jones, J. W., 7  
James, J., 10  
Johnson, J., 3  
Jackson, S., 1  
Kuch, G. E., 2  
Lightfoot, J., 2  
Lake, R., 1  
Logue, T., 1  
Lightfoot, J. G. R., 2  
Looman, M., 2  
Little, W., 1  
McColl, D., 1  
Montgomery, W., 2

Mather, G., 1  
Mitchell, C. A., 1  
Mackintosh, J., 3  
Manson, W., 1  
MacLeod, D., 1  
McInyre, J., 1  
Mallows, Thos., 1  
Mackenzie, A. R., 1  
Newton, E. T. the younger, 1  
Pratt, J., 1  
Phillippi, R., 1  
Pearson, W., 5  
Pearson, J. R., 4  
Russell, W., 1  
Reeve, S., 1  
Rowley, J., 2  
Reeves, J., 2  
Reeves, B., 4  
Ross, G., 2  
Rawling, J. A., 1  
Reddan, D., 5  
Smith, T., 3  
Scotland, E., 7  
Shaw, J., 1  
Simmons, W. C., 2  
Sprod, W. T., 1  
Smith, E., 1  
Shields, T., 1  
Thomson, M. F., 2  
Toole, P., 2  
Waters, C., 1  
Whaley, G., 1  
Wright, J., 1  
Weir, D. H., 1  
Weir, D. D., 1  
Wilson, D., 1

## AT THE RECEIPT AND PAY OFFICE, DAYLESFORD.

Aberdeen, P. D. McK., 2  
Adams, S., 3  
Addison, W., 2  
Ak, Tip  
Aitkin, R.  
Bailey, Ann, 2  
Bell, W.  
Brown, D., 3  
Cochling, G.  
Cormack, A.  
Craig, M. A., 2  
Crawford, J.  
Cross, W. and J.  
Crosta, C.  
Fox, P.  
Forsyth, Enos  
Francis, W., 2  
Fryer, F. E.  
Gould, J.  
Guglichnina, F. G.  
Gui, L. N.  
Harrison, W.  
Howe, J.  
Hutton, C., 3  
Lane, G. D.  
Martin, H.  
Mason, G.  
Minga, A. G.

Murphy, T. W.  
McKinnon, L., 2  
Parker, T. H.  
Perrie, A.  
Pitcher, H., 2  
Rossi, T., 2  
Seguin, C.  
Shannahan, E.  
Shannahan, W., 2  
Shimmings, R.  
Sullivan, P.  
Sulloch, M. A.  
Thomas, E.  
Thompson, R.  
Tomassi, D.  
Twyman, J.  
Vallance, J.  
Wallace, J.  
Wallace, R.  
Walton, A. M., 3  
Watson, E., and Flannigan, J.  
Watson, G.  
Willard, W., 2  
Young, S.  
Trimble, W., 3  
James, J.  
Simou, J. W.

## AT THE RECEIPT AND PAY OFFICE, HAMILTON.

A. M. Von Boden, 7  
J. Boyle, 1  
J. Burger, 1  
J. Cochlan, 1  
A. Crook, 1  
J. Crossley, 1  
C. Claxton, 1, lease 1  
J. Dohle, 1  
J. Chapman, 1, lease 1  
W. East, 1  
S. A. Fforde, 2  
C. E. Fforde, 1  
J. Ferrier, 1  
G. Graham, 1  
A. Greed, 1  
S. Haslett, 1  
T. Heath, 1  
F. Helman, 1  
B. Hughes, 1  
G. Hutchins, 1  
W. Hulley, 1  
R. Johnston, 1  
J. Goodman, 1  
W. Kirkwood, 1, lease 1  
H. Linton, 1

H. Loughnane, 1  
H. Mackay, 1  
H. McDonald, 1, lease 1  
D. McPherson, 1  
A. McLeod, 2  
J. McDonald, 1  
J. Mercer, 1  
M. Molloy, 2  
J. McMillan, 1  
W. Murphy, 1  
E. Knags, 1  
S. Pepper, 1  
T. Prouse, 2  
J. Rentch, 1, lease 1  
E. Rhodes, 1  
J. Ryan, 1  
D. Smith, 1  
W. Siukin, 1  
S. Stewart, 6  
W. Stewart, 1, lease 1  
D. Suttie, 1, lease 1  
G. Swift, 1, lease 1  
T. E. Tuloh, 3  
S. Tyers, 1  
G. Clark Young, 1

## AT THE RECEIPT AND PAY OFFICE, PORTLAND.

Abel, W., 1  
Affleck, J., and Broughton,  
T. B., 1  
Anderson, R., 1  
Archer, F. W. H., 1  
Bates, G. J., 1  
Benevolent Asylum Trustees,  
1  
Brown, A., 1  
Brown, E., 1  
Burgess, N., 3  
Burgess, N. R., 1  
Byford, P., 1

Clee, G. T., 2  
Connor, J., 2  
Cotter, M., 1  
Davis, R., 3  
Donaldson, A., 2  
Donehue, G., 2  
Donehue, S., 5  
Dun, J., 2  
Earp, J., 1  
Edmondson, L., 1  
Egan, J., 1  
Ford, F., 1  
Fraser, W., 1

Galbraith, J., 4  
 Gale, C., 1  
 Gallagher, W., 1  
 Grey, W. M., 7  
 Happerkorn, C., 1  
 Handley, E., 2  
 Harvey, W. J., 1  
 Healy, B., 2  
 Healy, P., 1  
 Hickey, M., 1  
 Howke, J., 1  
 Hof, C. W., 1  
 Huggins, F., 1  
 Inverarity, C. E. and M. R., 4  
 Jarrett, R., 1  
 Jenkinson, T., 1  
 Joyce, S., 1  
 Joyce, E., 1  
 Lewis, W., 1  
 McCann, C., and Vickery, G., 1  
 McCann, C. A., 1  
 McCann, C. A. McLaren, 1  
 Mitchell, J., 3  
 Montgomery, J., 1  
 Murray, D., 1  
 Murray, R., 4  
 McKinnon, J., 1  
 McNicol, M., 2  
 Pannett, C., and Searle, J., 2

Peachy, J. S. W., 1  
 Powell, T., 3  
 Perry, J., 1  
 Preemer, J., 1  
 Prowse, T., 1  
 Radley, S., 2  
 Richardson, J., 1  
 Rigby, J., 1  
 Robinson, M. A., 1  
 Sanderson, J., 6  
 Satchell, E. T., 2  
 Sharpe, J., 2  
 Shean, M., 1  
 Simmons, J., 1  
 Sirett, J., 1  
 Smith, D., 2  
 Smith, J., 2  
 Spong, J. and W., 1  
 Stevenson, W., 3  
 Stewart, C., 2  
 Templeton, A., 1  
 Ward, A. P., 1  
 White, P., 1  
 Whyte, C. McBeth, 2  
 White, J., 3  
 Wilson, C. L., 1  
 Wilson, J., 1  
 Wright, W., 1  
 Young, G., 2

AT THE RECEIPT AND PAY OFFICE, TALBOT.

Andrew, D.  
 Bennett, M.  
 Brice, J.  
 Crooks, R.  
 Hallen, C. W.  
 Goyep, P., 2  
 Howard, J., 2  
 Miller, R. U., 2  
 Sandland, C., 3  
 Stephens, W.  
 Bernstein and Solomon  
 Bevan, C.  
 Boddy, B.  
 Cranston, J.  
 Curtis, J., 3  
 Day, H., 7  
 Dowale, J., 3  
 Eastwood, A.  
 Eggless, G. E.  
 Fuller, A. M.  
 Hall, E.  
 Hallen, C. W.  
 Hawkins, J.  
 Henderson, W., 2  
 Hogan, J., 2

Howard, J., 7  
 Jones, J., 4  
 Lemon, J., 1  
 Maguire, H., 3  
 McCleary, J.  
 Meriton, G., 3  
 Miller, R. U.  
 National Bank of Australasia  
 Noble, J.  
 Norris, S.  
 Phillips, J., 3  
 Smith, A.  
 Taylor, J.  
 Ware, G. F. H.  
 Wood and Knight, 3  
 Reece, J., 2 (1 lease and 1 deed)  
 Smith, W. (2 leases)  
 "Probelcock" (lease)  
 Quirk, C. A.  
 Fenelly, R. F.  
 Nicholson, A.  
 Schmidt, A.  
 McTaggart, M., 2  
 Jolly, J. W.  
 Wallis, E., 3

AT THE RECEIPT AND PAY OFFICE, STAVELL.

Matthew Spelley, 4

UNPAID ACCOUNTS.

THE undermentioned persons are requested to call as soon as possible for payment of the accounts due to them, and now lying at the Receipt and Pay Office, Belfast.

E. S. SYMONDS,  
 Under Treasurer.

Treasury,  
 Melbourne, 20th July, 1865.

A. McDonald  
 W. Brumby

B. Napthine  
 T. Gellie

APPLICATIONS FOR MINING LEASES REFUSED.

IT is hereby notified, in accordance with the Order in Council of the 13th October, 1862, that the undermentioned applications for Leases of auriferous Crown Lands have been refused.

MARYBOROUGH DISTRICT—AVOCA DIVISION.

Application No. 38, for lease No. 425; applicants, J. Marriott and another; 19a. 3r. 38p.; Pyrenee Reef, Redbank.

SANDHURST DISTRICT—SANDHURST DIVISION.

Application No. 863, for lease No. 635; applicants, Joseph Haynes and another; 20a.; Belle Vue, Golden Gully.

R. BROUGH SMYTH,  
 Secretary for Mines.

Office of Mines,  
 Melbourne, 21st July, 1865.

MINING LEASES FORFEITED.

IT is hereby notified, in accordance with the Order in Council of the 13th October, 1862, that the undermentioned Leases of auriferous Crown Lands have been declared forfeited:—

CASTLEMAINE DISTRICT—ST. ANDREW'S DIVISION.

Lease No. 217; dated 6th June, 1865; S. de Pury, lessee; 35a. 1r. 23p.; near Armstrong's Creek, Upper Yarra.

MARYBOROUGH DISTRICT—AMHURST DIVISION.

Lease No. 333; dated 13th April, 1865; lessee, T. D. Wrigley; 29a. 3r. 14p.; Mount Greenock Plains.

R. BROUGH SMYTH,  
 Secretary for Mines.

Office of Mines,  
 Melbourne, 21st July, 1865.

WEEKLY ABSTRACT OF BIRTHS AND DEATHS.  
 ABSTRACT OF BIRTHS AND DEATHS REGISTERED IN THE  
 METROPOLITAN AND SUBURBAN REGISTRATION DISTRICTS  
 DURING THE WEEK ENDING 15TH JULY, 1865.

District.	Deputy Registrar.	Births.	Deaths.
Boroondara ...	J. D. Bragge ...	4	0
Brighton ...	S. P. Simmonds ...	2	2
Brunswick ...	Joseph George ...	1	0
Collingwood ...	H. W. Mortimer ...	13	6
Flemington ...	Joseph Paterson ...	No return.	
Footscray ...	B. Robinson ...	1	0
Kew ...	F. Barnard ...	1	1
Melbourne (South) ...	Ellen Tierney ...	12	19
Melbourne (North) ...	G. F. Nagle ...	28	13
Prahran ...	A. F. White ...	5	0
Richmond ...	W. H. Lago ...	8	7
Sandridge ...	Andrew Plummer ...	3	1
Emerald Hill ...	Andrew Plummer ...	7	5
South Yarra ...	E. B. Taylor ...	3	1
St. Kilda ...	F. T. Van Hemert ...	10	1
Williamstown ...	Edmund Burke ...	4	1
		102	57

Eleven out of the nineteen deaths registered in South Melbourne occurred in public institutions. The districts generally are reported upon as healthy.

WILLIAM HENRY ARCHER,  
 Registrar General.

Registrar General's Office,  
 Melbourne, 20th July, 1865.

MEDICAL BOARD OF VICTORIA.

(28 Vict. No. 262.)

THE following list of Legally Qualified Medical Practitioners, registered under the provisions of the Act of Parliament No. 262, since the issue of the Medical Register for 1865, is published for general information:—

No. and Date of Certificate.	Name.	Address.	Qualification.
1865.			
493. July 8	Austin, Thomas	Beaufort ...	Lic. R. Coll. Surg., Edin., 1864; Lic. R. Coll. Phys., Edin., 1864.
494. July 8	Byrn, Archdall Edward	Melbourne ...	Lic. R. Coll. Phys., Edin., 1864; Lic. Fac. Phys., Surg., Glasg., 1864.
492. July 8	Gordon, Peter	Clunes ...	Lic. Soc. Apoth., Lond., 1859.
491. July 8	Moussé, Antoine	Melbourne Hos- pital	M.D. Univ. France, 1857.
495. July 8	Siator, George	Stieglitz ...	Lic. R. Coll. Surg., Irel., 1833; Lic. R. Coll. Phys., Edin., 1864.

(By Order) FRED. W. THOMAS,  
 Secretary.

Medical Board of Victoria,  
 Melbourne, 8th July, 1865.

APPLICATIONS FOR AID TO SCHOOLS.

IN compliance with the requirements of the 16th section of *The Common Schools Act*, 25 Victoria No. 149: Notice is hereby given that applications for aid to new schools have been received from the undermentioned localities, and that it is the intention of the Board of Education to grant aid to the same at the expiration of one month from this date:—

- Evansford School. No. 801.
- Cornistown. No. 802.
- Ross' Creek. No. 803.
- Mount Cotterell. No. 804.

(By Order of the Board) B. F. KANE,  
 Secretary.

Education Office,  
 Melbourne, 23rd June, 1865.

AID TO A NEW SCHOOL.

IN compliance with the requirements of the 16th section of *The Common Schools Act*, 25 Victoria No. 149: Notice is hereby given that application for aid to a new school has been received from the undermentioned locality, and that it is the intention of the Board of Education to grant aid to the same at the expiration of one month from this date:—

- Main Lead, Beaufort. No. 805.

(By Order of the Board) B. F. KANE,  
 Secretary.

Education Office,  
 Melbourne, 3rd July, 1865.

### Courts.

#### SUPREME COURT—CRIMINAL SESSIONS.

MELBOURNE—0.

#### THE NEXT CIRCUIT COURTS.

(Pursuant to Order in Council of 14 November, 1864.)

ARARAT—0.  
 BALLARAT—Tuesday 3 October.  
 BEECHWORTH—Thursday 19 October.  
 CASTLEMAINE—Tuesday 25 July.  
 GEELONG—Wednesday 26 July.  
 MARYBOROUGH—0.  
 PORTLAND—Thursday 19 October.  
 SANDHURST—Wednesday 4 October.

#### THE NEXT GENERAL SESSIONS.

(Pursuant to the Governor's Proclamation of 19 December 1864.)

ARARAT—Tuesday 3 October.  
 AYCOA—Friday 18 August.  
 BEECHWORTH—Thursday 8 August.  
 BELFAST—Friday 28 July.  
 BOURKE—At Melbourne—Tuesday 1 August.  
 BUNINYONG AND BALLARAT—At Ballarat—Thursday 31 August.  
 CASTLEMAINE—Friday 1 September.  
 DAYLESFORD—Tuesday 15 August.  
 GRANGE—At Hamilton—Wednesday 11 October.  
 GRANT—At Geelong—Thursday 31 August.  
 INGLEWOOD—Friday 11 August.  
 JAMIESON—Wednesday 1 November.  
 KILMORE—Thursday 19 October.  
 KYNETON—Tuesday 22 August.  
 MARYBOROUGH—Friday 8 September.  
 PALMERSTON—Friday 15 September.  
 PORTLAND—Monday 31 July.  
 SALE—Monday 18 September.  
 SANDHURST—Friday 25 August.  
 TALBOT—Thursday 28 September.  
 WARRNAMBOOL—Wednesday 26 July.  
 WOOD'S POINT—Tuesday 7 November.

#### COUNTY COURTS.

AMHERST—  
 ARARAT—Tuesday 1 August.  
 AYCOA—Tuesday 25 July.  
 BACCHUS MARSH—Tuesday 29 August.  
 BALLAN—Wednesday 30 August.  
 BALLARAT—Tuesday 25 July.  
 BEAUFORT—Wednesday 9 August.  
 BEECHWORTH—Tuesday 1 August.  
 BELFAST—Friday 28 July (instead of 21 July).  
 BENALLA—Thursday 5 October.  
 CAMPERDOWN—Monday 24 July.  
 CARISBROOK—Thursday 14 September.  
 CASTLEMAINE—Tuesday 1 August.  
 CHILTERN—Thursday 27 July.  
 CLONES—Tuesday 15 August.  
 COLAC—Saturday 22 July.  
 CRESWICK—Thursday 17 August.  
 DANDENONG—Tuesday 8 August.  
 DAYLESFORD—Wednesday 16 August.  
 DUNOLLY—Tuesday 29 August.  
 ECHUCA—  
 FRYESTOWN—Thursday 3 August.  
 GEELONG—Wednesday 9 August.  
 GISBOERNE—Friday 25 August.  
 HAMILTON—Thursday 12 October.  
 HEATHCOTE—Wednesday 2 August.  
 INGLEWOOD—Wednesday 9 August.  
 JAMIESON—Tuesday 26 September.  
 KILMORE—Friday 20 October.  
 KYNETON—Monday 21 August.  
 MALDON—Wednesday 2 August.  
 MARYBOROUGH—Tuesday 1 August.  
 MELBOURNE—  
 MORNINGTON—  
 MORSE'S CREEK—Tuesday 8 August.  
 PALMERSTON—Friday 15 September.  
 PLEASANT CREEK—  
 PORTLAND—Monday 31 July.  
 RUSHWORTH—Tuesday 12 September.  
 RUTHERGLEN—Saturday 29 July.  
 SALE—Monday 18 September.

SANDHURST—Tuesday 8 August.  
 SMYTHESDALE—Thursday 17 August.  
 ST. ARNAUD—  
 TARADALE—Friday 4 August.  
 TAENAGULLA—Friday 1 September.  
 WANGABATTA—Saturday 7 October.  
 WARRNAMBOOL—Wednesday 26 July.  
 WOOD'S POINT—Tuesday 19 September.  
 YACKANDANDAH—Friday 11 August.

#### COURTS OF MINKS.

ARARAT DISTRICT—  
 Ararat—Wednesday 2 August.  
 Beaufort—Thursday 10 August.  
 Pleasant Creek—  
 BALLARAT DISTRICT—  
 Ballarat—Tuesday 5 September.  
 Buninyong—Tuesday 15 August.  
 Creswick—Friday 18 August.  
 Mount Blackwood—Wednesday 20 September.  
 Smythe's Creek—Thursday 17 August.  
 Steiglitz—Friday 20 October.  
 BEECHWORTH DISTRICT—  
 Beechworth—Wednesday 2 August.  
 Chiltern—Friday 28 July.  
 Jamieson—Thursday 28 September.  
 Morse's Creek—Wednesday 9 August.  
 Omeo—  
 Rutherglen—Saturday 29 July.  
 Sale—Tuesday 19 September.  
 Wood's Point—Thursday 21 September.  
 Yackandandah—Friday 11 August.  
 CASTLEMAINE DISTRICT—  
 Castlemaine—Tuesday 1 August.  
 Fryerstown—Thursday 3 August.  
 Hepburn (Daylesford)—Wednesday 16 August.  
 Maldon—Wednesday 2 August.  
 St. Andrew's—  
 Taradale—Friday 4 August.  
 MARYBOROUGH DISTRICT—  
 Amherst—  
 Aycoa—Wednesday 26 July.  
 Carisbrook—Friday 15 September.  
 Dunolly—Thursday 31 August.  
 Inglewood—Thursday 10 August.  
 Maryborough—Thursday 3 August.  
 St. Arnaud—  
 Tarnagulla—Friday 1 September.  
 SANDHURST DISTRICT—  
 Heathcote—Wednesday 2 August.  
 Kilmore—Friday 29 October.  
 Rushworth—Tuesday 12 September.  
 Sandhurst—Friday 28 July.

### Tenders.

#### PUBLIC WORKS OFFICE, MELBOURNE.

TENDERS will be received at this office until Twelve o'clock on the days and for the purposes undermentioned. Particulars may be learnt at this office, and also at the offices named in each instance.

Alterations and Repairs to Court House, Hamilton. (Specification, &c., also at the Court House, Hamilton) ... 26th July.  
 Works at New Immigration Depot, Melbourne ... 26th July.

MATTHEW HERVEY,  
 Commissioner of Public Works.

#### WHARF AT ECHUCA.

TENDERS are invited for the erection of a Wharf on the River Murray at Echuca. Full particulars at the office of the Engineer-in-Chief, Batman's Hill, and the offices of the Resident Engineers at Sandhurst and Echuca.

Tenders endorsed, "Tender for Wharf at Echuca," and addressed to the undersigned, must be deposited in the Railway Tender Box, Crown Lands Office, La Trobe street west, at or before Twelve o'clock a.m. of Friday, the 28th instant.

JAS. G. FRANCIS.

Department of Railways,  
 Secretary's Office, William street,  
 Melbourne, 11th July, 1865.

#### HAY AND STRAW.

TENDERS will be received until Noon on the 2nd August, for the supply of Hay and Straw, at Smythesdale Police Station, in such quantities as may be required, up to the 31st January, 1866.

The terms and conditions of contract will be those published in the *Government Gazette*, dated 20th December, 1864.

Forms of tender, with full particulars, can be obtained from the officer in charge at the station, or at the Stores and Transport Office, Melbourne.

Tenders are to be addressed to the Chairman of the Tender Board, Stores and Transport Office, Melbourne.

The lowest tender will not necessarily be accepted.

GEO. VEEDON.

Treasury,  
 Melbourne, 11th July, 1865.

SUNDRIES.

TENDERS, endorsed "Tender for ——" and addressed to the Chairman of the Tender Board, Stores and Transport Office, King street, will be received until Noon on the 2nd August, for the supply of the undermentioned articles for the service of the Government.

Every article to be of the best and most serviceable description and subject to approval.

Full particulars and forms of tender at the Office of Stores and Transport, Melbourne.

- 200 uniform caps, Police, to sample and specification
- 100 bed ticks, to sample
- 100 pillow cases, ditto
- 50 leather handouff cases, ditto
- 30 regulation bridles and head collars, ditto, no irons
- 36 leather breastplates, to sample
- 4 sets four-horse brown driving reins
- 4 boxwood naves, 12½ x 9½ inches
- 2 " " " " 10 x 7½ "
- 96 ironbark spokes, 2 ft. 6, to specification
- 70 English ash fellos, ditto
- 4 " " " " half-rims, 2½ x 2, ditto
- 15 small swingle bars, to sample
- 9 large ditto, ditto
- 50 manger chains, no logs, ditto
- 6 pairs iron waggon hames, ditto
- 15 ships' tanks, 400-gallon, ¾-inch taps, with 3 inches ¼ waste pipe, to specification:
- 50 pendent kerosene lamps, to sample
- 30 triangle ditto ditto, ditto
- 1 pair cart springs, 7 plates, 2 x ¼ inch, 4 ft. 2 long, with scroll iron
- 1 patent mail axle, 1½ inch
- 100 feet each lead pipe, ½ and ¾ inch, to Yan Yean pressure
- 300 lbs. best white clover seed
- 21 pairs brass hinges, various, to specification
- 15 brass locks, ditto, ditto
- 12 brass side lights, ditto
- 18 brass stay hooks, ditto
- 4 cork fenders, ditto
- 1 double purchase winch, ditto
- 1 cooking range for 30 persons, ditto
- 2 patent water-closets, ditto
- 50 pairs tweed trousers, sizes No. 1 to 4, to sample

Particulars at the Marine Yard, Williams-town.

N.B.—Sample will be required of the article marked thus \*.

GEO. VERDON.

Treasury, Melbourne, 17th July, 1865.

Police Sales.

CASTLEMAINE.

THE undermentioned unclaimed mare, now in the possession of the police, will be sold by auction, at Mr. Richard's Sale Yard, Castlemaine (unless previously claimed), at Twelve noon on Saturday, the 29th of July, 1865:—

- 1 chestnut mare, branded JH conjoined on near shoulder, and like JJ on near neck (JJ conjoined, second J to right)

FREDK. C. STANDISH, Chief Commissioner of Police.

Police Department, Chief Commissioner's Office, Melbourne, 14th July, 1865.

CRESWICK.

THE undermentioned confiscated goods, seized and confiscated under the Act No. 227, will be sold by auction, at the Creswick Police Station, at Twelve noon on Monday, the 24th July, 1865:—

- 2 casks containing ale
- 1 keg do. whiskey
- 1 ditto do. brandy
- 1 ditto do. rum
- 1 ditto do. port wine
- 1 ditto do. sherry
- 20 bottles do. brandy
- 12 ditto do. claret
- 6 ditto do. gin
- 4 ditto do. whiskey
- 51 ditto do. ale
- 81 ditto do. porter
- 4 decanters do. sundry liquors

FREDK. C. STANDISH, Chief Commissioner of Police.

Police Department, Chief Commissioner's Office, Melbourne, 14th July, 1865.

THE GOVERNMENT GAZETTE.

SUBSCRIPTIONS.—The subscription, on and after the 1st January, 1864, including Postage, will be at the rate of £2 per annum, or 10s. per quarter, payable in advance.

Subscribers will not in future receive the Acts of Parliament with the Gazette.

Subscriptions are required to terminate with the quarters ending March, June, September, or December; a less period than three months cannot be subscribed for.

ADVERTISEMENTS will be charged at the uniform rate of Sixpence per line throughout.

POSTAGE STAMPS cannot in any case be received in payment from any place at which Post Office Orders are issued, and under any circumstances ARE SUBJECT TO A DEDUCTION AT THE RATE OF ONE SHILLING IN THE POUND.

The GOVERNMENT GAZETTE is published on TUESDAY and FRIDAY in each week, and Notices for insertion must be received by the Government Printer on or before Ten o'clock of the day preceding the day of publication.

Single copies of the GOVERNMENT GAZETTE will be 1s. each.

\* \* \* All payments are required in advance, and Letters and Remittances should be addressed to "The Government Printer Melbourne."

December, 1863.

ACTS OF PARLIAMENT.

THE following is a list of the Acts which have been published during the present session, and may be obtained at the prices affixed to each.

No.		s.	d.
234.	Trustees	2	0
235.	Pensions to Responsible Officers	1	0
236.	Appropriation of £260,000 to service of 1864	1	0
237.	Amending Land Act 1865	1	6
238.	Doubts Mining Bye-laws	1	0
239.	Dividing Fences	1	0
240.	Letters Patent for Inventions	1	6
241.	Protection and Recovery of Crown Property and the enforcement of Claims against the Crown	1	0
242.	Practice in the Supreme Court in its Equitable Jurisdiction	1	0
243.	Bakers and Millers	1	0
244.	Trusts for Religious Purposes	1	0
245.	Relating to Seamen	1	0
246.	Registration of Births, Deaths, and Marriages	1	6
247.	Unlawful Assemblies, Special Constables, and Riotously Disturbed Districts	1	0
248.	Pawnbrokers	1	6
249.	Impounding of Cattle	1	6
250.	Eradication of Thistles	1	0
251.	Wrongs	1	0
252.	Licensed Theatres	1	0
253.	Relating to Coroners	1	0
254.	Friendly Societies	1	6
255.	Passengers, Harbors, and Navigation	2	6
256.	Aliens	1	0
257.	Police Force in Victoria	1	0
258.	Hawkers and Pedlers	1	0
259.	Chinese immigrating to or resident in Victoria	1	0
260.	Consolidated Revenue	1	0
261.	County Courts	1	6
262.	Medical Practitioners	1	0
263.	Savings Banks	1	6
264.	Public Health	2	0
265.	Police Offences	2	0
266.	Volunteer Force	1	0
267.	Justices of Peace	4	0
268.	Divorce and Matrimonial Causes	1	6
269.	St. Kilda and Brighton Railway Sale	1	6
270.	Melbourne and Hobson's Bay Railway Amalgamation	2	0
271.	Melbourne and Hobson's Bay Railway Amendment	1	0
272.	Juries	2	0
273.	Insolvency	2	6
274.	Common Law Procedure	6	0
275.	Drainage Quartz Reefs	1	0

NOTE.—Should postage stamps be forwarded in payment of any of the above Acts, commission at the rate of One shilling in the pound must be added, without which the Post Office will not cash them.

June, 1865.

NOTICE.

MESSRS. GORDON AND GOTCH, of Great Collins street west, Melbourne, and 4, Hunter street, Sydney, and Messrs. HEATH AND CORDELL, 18, Malop street west, Geelong, are appointed Agents to receive Advertisements and Subscriptions for the Government Gazette.

J. FERRES, Government Printer.

1st October, 1862.

Private Advertisements.

CITY OF MANCHESTER GOLD MINING COMPANY, (REGISTERED), DURHAM LEAD.

STATEMENT of Assets and Liabilities to 30th June, 1865.

Assets	£18,300	0	0
Liabilities	£1,025	2	8

CHARLES C. McDOUGALL, Manager. Durham Lead, 13th July, 1865. No. 1940

PRINCE OF WALES QUARTZ MINING COMPANY  
(REGISTERED), STEIGLITZ.

STATEMENT of Assets and Liabilities.

ASSETS.	
Uncalled up capital	£3,400 0 0
Arrears of calls	192 0 0
Cash in hand	2 16 6
Ditto in bank	67 3 0
Machinery and plant, cost price	1,575 3 4
	£5,237 2 10

LIABILITIES.	
Loan account, National Bank	400 0 0
Bills payable	506 7 11
Sundry accounts	320 0 5
Balance	4,010 14 6
	£5,237 2 10

CR.	
By Balance	£4,010 14 6

E.&O.E. THOS. A. HAWKINS, Manager.  
Ballarat, 3rd July, 1865. No. 1946

ALL NATIONS QUARTZ MINING COMPANY (REGISTERED), MATLOCK.

STATEMENT of Assets and Liabilities, 8th July, 1865.

DR.	
To Amount due on crushing mill	£4,600 0 0
Sundry creditors	123 0 0
Balance	10,868 12 6
	£15,591 12 6

CR.	
By Uncalled capital	£8,000 0 0
Crushing mill	6,000 0 0
Permanent works	520 8 10
Stores in stock	350 0 0
Cash in Colonial Bank	721 3 8
	£15,591 12 6

Contingent value of the mine to be added.  
No. 1938 WM. H. LABY, Manager.

THE SURPRISE GOLD MINING COMPANY (REGISTERED), WOOD'S POINT.

STATEMENT of Accounts, 30th June, 1865.

DR.	
To Capital subscribed	£5,760 0 0
Bank of Victoria, overdraft	72 16 1
	£5,832 16 1

CR.	
By Uncalled capital	£1,324 16 0
Mining property	4,032 0 0
Expense account	6 5 0
Advertising account	6 10 0
Wages account	318 14 2
Stores	65 6 5
Salaries	20 0 0
Stationery	7 0 0
Law charges	15 15 0
Exchange account	0 9 0
Calls unpaid	36 0 0
	£5,832 16 1

No. 1949 SAMUEL HUGHES, Manager.

PRINCESS ALICE QUARTZ MINING COMPANY  
(REGISTERED), STEIGLITZ.

STATEMENT of Assets and Liabilities.

ASSETS.	
Uncalled-up capital	£4,000 0 0
Arrears of calls	255 0 0
Cash in hand	1 16 3
Ditto in bank	537 4 1
Machinery and plant, cost price	830 4 7
	£5,633 4 11

LIABILITIES.	
Loan account, National Bank	£400 0 0
Bills payable	422 16 3
Contractors	130 17 6
Sundry accounts	37 14 4
Balance	4,641 16 10
	£5,633 4 11

CR.	
By Balance	£4,641 16 10

E.&O.E. THOS. A. HAWKINS, Manager.  
Ballarat, 3rd July, 1865. No. 1944

THE EDWARDS GOLD MINING COMPANY (REGISTERED).

STATEMENT of Accounts, 30th June, 1865.

DR.	
To Capital subscribed	£14,000 0 0
Colonial Bank	200 2 2
Gold	777 7 7
Transfer fees	22 19 5
Lease, balance of deposit	3 1 11
	£15,003 11 1

CR.	
By Uncalled capital	£2,345 0 0
Mining property	10,500 0 0
Wages	£913 3 2
Contracts	115 0 0
Stores	237 13 3
Expense account	56 16 2
Crushing	541 10 0
Exchange	0 17 6
Interest	1 0 0
Stationery	12 11 0
	1,978 11 1

Calls unpaid	266 12 0
Cash on hand	13 8 0
	280 0 0

£15,003 11 1

No. 1950 SAMUEL HUGHES, Manager.

GOLDEN GATE COMPANY (LIMITED), ROCKY LEAD.

STATEMENT of Assets and Liabilities to the 30th June, 1865.

ASSETS.	
Unpaid capital	£200 0 0
Reserved shares	200 0 0
Cash in hand	5 0 0
Claim and plant	2,660 0 0
	£3,065 0 0

LIABILITIES.	
Sundry accounts	250 0 0
Wages due	100 0 0
	£350 0 0

No. 1943 GEORGE POLLINGTINE, Manager.

BALANCE-SHEET OF THE ENERGETIC QUARTZ MINING COMPANY (REGISTERED).

DR.	
To Capital	£24,000 0 0
Oriental Bank	73 14 4
	£24,073 14 4

CR.	
By Mine	£12,000 0 0
Uncalled capital	12,000 0 0
Wages	46 8 4
Preliminary expenses	21 0 0
Tools and materials	1 7 6
Management	4 18 6
	£24,073 14 4

Sandhurst, 1st July, 1865. JOHN HASKER, Manager.  
No. 1913

BLACK RIVER GREAT AMALGAMATED GOLD MINING COMPANY (REGISTERED).

1865.

July 4. To Nominal capital	£7,200 0 0
July 4. By Uncalled capital	£4,770 0 0
Unpaid calls	247 7 10
Value of claims	1,620 0 0
Permanent works, tunnel	229 10 0
General expenses, wages, &c.	333 2 2
	£7,200 0 0

ASSETS.	
Uncalled capital	£4,770 0 0
Unpaid calls	247 7 10
Value of company's lease	1,620 0 0
Permanent works	229 10 0
	£6,866 17 10

LIABILITIES.	
Bank of Victoria, overdraft	£69 2 2
Sundry accounts	98 4 7
Balance in favor of company	6,699 11 1
	£6,866 17 10

Examined and found correct, 17th July, 1865.  
ALFRED ROSSER, } Auditors.  
JOSEPH ROSSON, }  
No. 1911 W. DOWNING, Manager.

**BALANCE-SHEET OF THE NORTH HUSTLER'S REEF GOLD MINING COMPANY (REGISTERED).**

Dr.	
To Capital ... ..	£23,875 0 0
Oriental Bank ... ..	15 10 5
	£23,890 10 5

Cr.	
By Mine ... ..	£14,921 17 6
Uncalled capital ... ..	8,853 12 11
Unpaid calls ... ..	19 15 4
Contracts ... ..	25 0 0
Leases ... ..	15 0 0
Stores and tools ... ..	23 13 8
Stationery ... ..	23 7 0
Management ... ..	6 7 6
Charges ... ..	1 16 6
	£23,890 10 5

JOHN HASKER, Manager.  
Examined and found correct.  
FRANCIS GRIPE,  
GEO. LANSELL,  
No. 1914

Sandhurst, 1st July, 1865.

**BALANCE-SHEET OF THE SPARROWHAWK QUARTZ MINING COMPANY (REGISTERED).**

Dr.	
To Capital ... ..	£20,000 0 0
Oriental Bank Corporation ... ..	32 1 0
	£23,032 1 0

Cr.	
By Mine ... ..	£9,075 0 0
Uncalled capital ... ..	9,075 0 0
Reserved shares ... ..	1,850 0 0
Lease ... ..	15 0 0
Preliminary expenses ... ..	13 5 0
Management ... ..	3 16 0
	£20,032 1 0

JOHN HASKER, Manager.  
No. 1912

**PYRENEES QUARTZ CRUSHING AND DRAINAGE COMPANY (REGISTERED), REDBANK.**
**STATEMENT OF Receipts and Expenditure, and Assets and Liabilities, at 30th of June, 1865.**

RECEIPTS.	
Paid up capital ... ..	£822 0 0
Public crushing ... ..	114 14 10
Materials sold ... ..	14 0 0
Bank overdraft ... ..	600 0 0
	£1,550 15 4

EXPENDITURE.	
Plant ... ..	£1,241 6 10
Labor ... ..	239 7 0
Incidental expenses ... ..	46 17 10
Balance in bank ... ..	23 3 8
	£1,550 15 4

ASSETS.	
Plant—say ... ..	1,200 0 0
Unpaid calls ... ..	18 0 0
Sundry debtors ... ..	15 0 0
Balance in bank ... ..	23 3 8
	£1,246 3 8

LIABILITIES.	
Bank overdraft ... ..	£600 0 0
Sundry creditors ... ..	85 6 8
	685 6 8
	£560 17 0

CHARLES HILL, Legal Manager.  
T. CURBERLAND, Auditor. No. 1917

**LEIGH CONSOLS MINING COMPANY.**
**AN Abstract Account of the Assets and Liabilities of the Leigh Consols Mining Company (registered), Durham Lead, near Buninyong. Capital £10,000.**

ASSETS.	
To Uncalled capital ... ..	£6,800 0 0
Plant, claim, and balance in bank, valued at original cost ... ..	3,200 0 0
	£10,000 0 0

LIABILITIES.	
By Accounts passed for payment ... ..	£175 8 7
Outstanding accounts, estimated ... ..	50 0 0
Per-centage retained as security for contract ... ..	349 6 3
	£574 14 10

WILLIAM JAMES, Manager.  
Dated 30th June, 1865. No. 1941

**MORNING STAR GOLD MINING COMPANY (REGISTERED), DAYLESFORD.**
**STATEMENT of Assets and Liabilities for Quarter ending 30th June, 1865.**

Assets ... ..	£2,909 13 4
Liabilities ... ..	10 11 3
	£2,899 2 1

LYMAN OATMAN HART, Manager.  
17th July, 1865. No. 1934

**ASTLEY GOLD MINING COMPANY (REGISTERED), DAYLESFORD.**
**STATEMENT of Assets and Liabilities for Quarter ending 30th June, 1865.**

Assets ... ..	£1,457 11 6
Liabilities ... ..	Nil
	£1,457 11 6

LYMAN OATMAN HART, Manager.  
17th July, 1865. No. 1935

**KNICKERBOCKER GOLD MINING COMPANY (REGISTERED), DAYLESFORD.**
**STATEMENT of Assets and Liabilities for Quarter ending 30th June, 1865.**

Assets ... ..	£3,391 11 7
Liabilities ... ..	35 6 0
	£3,356 5 7

LYMAN OATMAN HART, Manager.  
17th July, 1865. No. 1933

**UNION GOLD MINING COMPANY (REGISTERED), BLUE MOUNTAIN.**
**STATEMENT of Assets and Liabilities for Quarter ending 15th July, 1865.**

Assets ... ..	£191 3 6
Liabilities ... ..	100 10 0
	£90 12 6

LYMAN OATMAN HART, Manager.  
17th July, 1865. No. 1932

**CONCORDIA GOLD MINING COMPANY (REGISTERED), DAYLESFORD.**
**STATEMENT of Assets and Liabilities for Quarter ending 6th July, 1865.**

Assets ... ..	£20,917 19 6
Liabilities ... ..	Nil
	£20,917 19 6

THEODORE J. LOUKES, Manager.  
17th July, 1865. No. 1930

**BUTLER'S REEF GOLD MINING COMPANY (LIMITED).**

ASSETS.	
Mine and plant ... ..	£1,400 0 0
Cash ... ..	30 0 0
	£1,430 0 0

LIABILITIES.	
Outstanding accounts ... ..	£559 12 11
	£559 12 11

ALFD. HARPER, Manager.  
Melbourne, 30th June, 1865. No. 1929

**LYON BANK GOLD MINING COMPANY (REGISTERED), DAYLESFORD.**
**BALANCE-SHEET for the Half-year ending 30th June, 1865.**

ASSETS.	
Uncalled capital ... ..	£1,300 0 0
Unpaid calls ... ..	163 0 0
Cash in hand ... ..	0 6 6
Value of whim, horses, and timber ... ..	100 0 0
	£1,563 6 6

LIABILITIES.	
Sundry accounts and wages ... ..	£127 16 9
Overdraft at Bank of Victoria ... ..	145 6 3
	£273 3 0

I hereby certify the above to be a correct return.  
No. 1942 A. RAMSAY, Manager.

**PROVIDENCE MINING ASSOCIATION.**
**STATEMENT of the Capital and Liabilities of the Providence Mining Association (registered).**

Assets ... ..	£1,410 0 0
Liabilities ... ..	Nil
	£1,410 0 0

JAMES D. WEBSTER, Manager.  
Melbourne, 13th July, 1865. No. 1903

**THE REDAN QUARTZ MINING COMPANY (REGISTERED), STEIGLITZ.**

STATEMENT of Assets and Liabilities.	
ASSETS.	
Uncalled up capital	£625 0 0
Arrears of calls	123 18 0
Cash in hand	6 9 7
Ditto National Bank	287 19 7
Clifton Gold Mining Co. for crushing	20 16 3
Claim, machinery, and plant, cost price less yield of gold to 30th June, 1865 (£353 16s. 7d.)	2,900 7 4
	<u>£3,964 10 9</u>

LIABILITIES.	
Loan, National Bank	£200 0 0
Contractors	70 3 3
Wages account	62 3 8
Sundry small accounts	39 18 10
Balance	3,602 10 0
	<u>£3,964 10 9</u>

Cr.  
By Balance ... .. £3,602 10 0.

E.&O.E. THOS. A. HAWKINS, Manager.  
Ballarat, 3rd July, 1865. No. 1927

**ALBERT EDWARD QUARTZ MINING COMPANY (REGISTERED), STEIGLITZ.**

STATEMENT of Assets and Liabilities.	
ASSETS.	
Uncalled up capital	£4,250 0 0
Arrears of calls	163 10 0
Cash in hand	5 3 5
Ditto bank	89 10 6
Machinery and plant, cost price	655 0 0
	<u>£5,163 3 11</u>

LIABILITIES.	
Bills payable	305 0 0
Sundry accounts	102 1 6
Balance	4,756 2 5
	<u>£5,163 3 11</u>

Cr.  
By Balance ... .. £4,756 2 5

E.&O.E. THOS. A. HAWKINS, Manager.  
Ballarat, 3rd July, 1865. No. 1926

**BUNINYONG NEW GOLD MINING COMPANY (REGISTERED), BUNINYONG.**

STATEMENT of Assets and Liabilities, 4th July, 1865.	
ASSETS.	
Plant and material	£2,941 9 10
Freehold	1,100 0 0
Freehold lease	150 0 0
Account owing	75 12 6
Arrears of capital called up	584 0 0
Uncalled capital	4,027 10 0
	<u>£8,878 12 4</u>

LIABILITIES.	
Bills payable	£1,092 13 4
Contract in progress	233 0 0
Accounts	100 0 0
Bank overdraft	411 5 10
Balance in excess of liabilities	7,086 13 2
	<u>£8,878 12 4</u>

GEORGE B. LANGLANDS.  
Smith's Buildings, Lydiard street,  
Ballarat, 19th July, 1865. No. 1931

**SEARCH AND FIND IT GOLD MINING COMPANY (REGISTERED), MOUNT GREENOCK, TALBOT.**

STATEMENT of Assets and Liabilities, 30th June, 1865.	
ASSETS.	
By Uncalled capital	£640 0 0
Calls unpaid to date	60 0 0
	<u>£700 0 0</u>
Mining works and lease	1,440 0 0
Mining plant	1,910 0 0
	<u>3,350 0 0</u>
	<u>£4,050 0 0</u>

LIABILITIES.	
To London Chartered Bank	£150 0 0
Sundry accounts	150 9 11
	<u>300 9 11</u>

Assets over liabilities ... .. £3,749 10 1  
HENRY ROBINSON, Manager.  
Talbot, 6th July, 1865. No. 1921

**ENERGETIC GOLD MINING COMPANY (REGISTERED), BLACKWALL.**

ASSETS.	
Mine and plant	£4,500 0 0
Cash	107 7 0
Unpaid calls	15 0 0
Uncalled capital	900 0 0
	<u>£5,522 7 0</u>

LIABILITIES.  
Outstanding accounts ... .. £150 4 11

Melbourne, 30th June, 1865.  
No. 1928 ALFD. HABPER, Manager.

**ALBION MINING AND DRAINAGE COMPANY (REGISTERED), BENDIGO.**

BALANCE-SHEET, 1st July, 1865.	
DE.	
To Capital	£20,000 0 0

CR.	
By Property, mines, machinery, and plant	£14,000 0 0
Uncalled capital	5,000 0 0
Balance at Oriental Bank	995 12 0
Expenses	3 8 0
	<u>£20,000 0 0</u>

WillIAM A. KENNY, Manager.  
Sandhurst, July, 1865. No. 1905

**ST. GEORGE UNITED GOLD MINING COMPANY (REGISTERED), SEBASTOPOL HILL, BALLARAT.**

Capital £30,000, in 3000 shares of £10 each.  
STATEMENT of Assets and Liabilities, for the Half-year ending 30th June, 1865.

ASSETS.	
Claim, plant, and machinery	£211,965 7 3
Uncalled capital	18,000 0 0
Unpaid capital, calls due	28 5 0
Cash in hands of manager	6 17 9
	<u>£29,999 10 0</u>

LIABILITIES.	
Union Bank, overdraft	£2,533 5 6
Bills payable	1,448 5 6
Law costs	300 0 0
Sundry accounts	200 0 0
Shaft account No. 2, due contractors	702 0 0
	<u>5,186 11 0</u>

Balance in excess of liabilities ... .. £24,812 19 0

£29,999 10 0

THOMAS GRAY, Manager.  
Sebastopol Hill, Ballarat. No. 1952

**HAPHAZARD EXTENDED GOLD MINING COMPANY (REGISTERED), DAYLESFORD.**

ASSETS and Liabilities, 13th July, 1865.

ASSETS.	
13th July. To Costs in late lawsuit, Wombat Hill Company e. Haphazard Company	£107 0 0
Cash lodged in Bank of Victoria during late lawsuit	138 0 0
Back calls	87 17 6
Plant	350 0 0
	<u>£682 17 6</u>

LIABILITIES.	
To Trades bill	£150 0 0
Law expenses	201 0 0
Overdraft Bank of Victoria	173 16 10
Balance to credit	152 0 8
	<u>£682 17 6</u>

No. 1953 RODOLPH HIRTER, Manager.

**THE HIMALAYA GOLD MINING COMPANY (REGISTERED), BLACK RIVER, WOOD'S POINT.**

STATEMENT of Accounts, 30th June, 1865.	
DE.	
To Capital subscribed	£16,000 0 0

CR.	
By Uncalled capital	£10,720 0 0
Mining property	4,800 0 0
Contracts	322 10 0
Salaries	76 0 0
Advertising	3 17 6
Expenses	1 8 0
Stationery	13 13 6
Travelling expenses, manager	5 0 0
Wages	14 0 0
Calls unpaid	12 10 0
Bank Victoria	32 2 0
	<u>£16,000 0 0</u>

No. 1948 SAMUEL HUGHES, Manager.



**CATHERINE REEF UNITED CLAIMHOLDERS GOLD MINING COMPANY (LIMITED).**
*(Registered under Pyke's Act.)*

Paid-up Capital £62,600.

**STATEMENT of Accounts for the Half-year ending 30th June, 1865.**

ASSETS.	
Shares unallotted	£5,000 0 0
Plant—Crushing, pumping, and winding machinery	15,542 4 8
Permanent works	5,540 5 5
Buildings and office furniture	422 14 8
Rolling stock and stores	1,023 16 6
Property in claims, water-rights, &c.	50,586 4 3
Quartz raised	300 0 0
	<b>£78,415 5 6</b>
LIABILITIES.	
Reserves on contracts	£124 18 0
Salaries and wages	217 15 2
Sundry accounts	278 10 4
Bank of New South Wales	1,226 17 0
Balance	76,567 5 0
	<b>£78,415 5 6</b>

THOMAS EYRE, Manager.

Catherine Reef, Bendigo, 1st July, 1865. No. 1915

**ATLAS GOLD MINING COMPANY (REGISTERED), SPRINGDALLAH.**
**STATEMENT of Assets and Liabilities, published in accordance with the Act 27 Victoria No. 228.**

ASSETS.	
To Plant, claim, buildings, timber, &c.	£14,080 0 0
Unpaid calls	371 2 8
Cash in hand	0 6 11
Uncalled capital	1,188 0 0
	<b>£15,639 9 7</b>
LIABILITIES.	
By Bills payable	£443 14 5
Sundry accounts	519 9 1
Union Bank of Australia, Piggoreet	2,562 4 6
	<b>£3,525 8 0</b>

E.&amp;O.E.

FRANCIS STEPHENSON, Manager.

1st July, 1865. No. 1955

**TRUE BLUE QUARTZ MINING COMPANY (REGISTERED), ENOCH'S CREEK.**
**STATEMENT of Assets and Liabilities up to 30th June, 1865.**

ASSETS.	
Claim and mine	£2,232 4 3
Uncalled capital	7,695 0 0
Arrears of calls	27 15 0
Bank balance and cash in hand	45 0 9
	<b>£10,000 0 0</b>
LIABILITIES.	
Due on contract	£43 1 3
Assets over liabilities	9,956 18 9
	<b>£10,000 0 0</b>

No. 1908

JOSEPH L. DUDLEY, Manager.

**TITE BARNACLE QUARTZ MINING COMPANY (REGISTERED), GOOLEY'S CREEK.**
**STATEMENT of Accounts, 30th June, 1865.**

1st July. To Nominal capital	£8,000 0 0
1st July. By Value of claim as paid up capital	£2,400 0 0
Uncalled capital	5,400 0 0
Unpaid calls	92 8 8
Permanent works	28 2 6
Wages and general expenses	79 8 10
	<b>£8,000 0 0</b>
ASSETS.	
1st July. Uncalled capital	£5,400 0 0
Value of tunnel	28 2 6
Unpaid calls	92 8 8
Value of mine	2,400 0 0
Tools	2 2 6
Cash in Bank of Victoria	0 2 4
	<b>£7,922 16 0</b>
LIABILITIES.	
1st July. Amount due contractors	£13 17 6
Sundry accounts	22 9 8
Balance	7,886 9 3
	<b>£7,922 16 0</b>

JOSEPH CARSON, Manager.

Wood's Point, 1st July, 1865. No. 1909

No. 90.—JULY 21, 1865.—2a.

**WEDDERBURNÉ GOLD MINING COMPANY (REGISTERED) WEDDERBURNÉ.**
**STATEMENT of Assets and Liabilities on 12th July, 1865.**

ASSETS.	
Value of mine and machinery, at cost	£23,000 0 0
Permanent improvements to plant, &c.	510 0 0
Uncalled capital	2,044 0 0
Unpaid calls	75 5 0
Office furniture	20 0 0
Cash at bank	56 15 1
	<b>£25,705 0 1</b>
LIABILITIES.	
Amount to pay on shaft	200 0 0
Amount due on timber	60 0 0
Sundry accounts (not presented)	50 0 0
Balance	5,395 0 1
	<b>£25,705 0 1</b>

No. 1906 (Signed) JOSHUA R. GRAY, Manager.

**FUNNY DOGS QUARTZ MINING COMPANY (REGISTERED), GOOLEY'S CREEK.**
**STATEMENT of Accounts, 1st July, 1865.**

1st July. To Nominal capital	£23,000 0 0
1st July. By Value of claim as paid-up capital	£23,200 0 0
Uncalled capital	4,600 0 0
Unpaid calls	116 8 2
Permanent works shaft	29 17 0
Wages and general expenses	53 14 10
	<b>£23,000 0 0</b>
ASSETS.	
1st July. Uncalled capital	£4,600 0 0
Value of shaft	29 17 0
Unpaid calls	116 8 2
Value of mine	3,200 0 0
Tools	1 9 4
Cash in Bank of Victoria	0 9 11
	<b>£7,948 4 5</b>
LIABILITIES.	
1st July. Amount due contractors	£21 17 0
Sundry accounts	18 5 4
Balance	7,908 2 1
	<b>7,948 4 5</b>

Wood's Point, 1st July, 1865.

No. 1910 JOSEPH CARSON, Manager.

**THE UNITED MORNING STAR HILL GOLD MINING COMPANY (REGISTERED), WOOD'S POINT.**
**STATEMENT of Accounts, 30th June, 1865.**

Dr.	
To Capital subscribed	£16,000 0 0
Bank Victoria, overdraft	34 13 3
	<b>£16,034 13 3</b>
Cr.	
By Uncalled capital	£7,940 0 0
Mining property	8,000 0 0
Expense	1 7 0
Advertising	4 15 0
Stationery	3 1 3
Salaries	3 0 0
Tunnelling	112 10 0
Calls unpaid	65 0 0
	<b>£16,034 13 3</b>

No. 1951

SAMUEL HUGHES, Manager.

**SHIRE OF YACKANDANDAH.**
**NOTICE.**
**T**HE Council of the Shire of Yackandandah has appointed

Mr. WILLIAM WILSON,  
Mr. GEORGE MANDERS,  
Mr. JAMES TANNER, JUN.,  
to be Managers of the Barnawartha Farmers' Common; and  
Mr. EDMUND POINTER,  
Mr. THOMAS DENNY,  
Mr. JOHN CLELLAND,  
to be Managers of the N. and S. Wooragee Farmers' Common.  
LOUIS F. FERROTTET,  
Shire Secretary.  
Yackandandah Shire Offices,  
13th July, 1865. No. 1923

**S**TOLEN or strayed from Campfield paddock, East Collingwood, black horse, branded HH conjoined off shoulder, 90 near saddle. Reward., H. L. Shape, 13, Elizabeth street.  
No. 1936

[SCHEDULE A.]

NOTICE OF APPLICATION FOR MINERAL LEASE.

I, the undersigned, hereby give notice that after the lapse of seven days from the date hereof, I will leave with the Warden of the Mining Division of St. Arnaud an application for a Mineral Lease, the particulars whereof are hereunder set forth:—

Name in full of applicant or applicants, and style under which it is intended that the business shall be carried on.	Full address of each applicant.	Extent of ground applied for.	Minimum number of men to be employed when commencing operations, also subsequently when in full work.	Amount of money proposed to be invested, and in what manner the land is to be worked.	(1.) Precise locality. (2.) Term for which lease required. (3.) Time of commencing operations.	Whether the boundaries of the land applied for will include any river, creek, or permanent water, spring, or artificial reservoir.	General Remarks.
G. S. Lang ... On behalf of "The St. Arnaud Silver Mines Association (Registered)"	Melbourne	40 acres	(1.) For the first six months, six men (2.) Subsequently when in full work, six men	£2,000 Labor and machinery	(1.) Stewart's Hill ... (2.) Term, 30 years (3.) Time of commencing operations, when lease is issued	No	To be worked in conjunction with the St. Arnaud Silver Mines Association (Registered)

Name of applicant, with address—

GIDEON S. LANG, Melbourne.

No. 1638

Date and place—St. Arnaud, 13th June, 1865.

SUTHERLAND GOLD SLUICING COMPANY.

I, THE undersigned Henry Charles Thorburn, hereby make application to register the Sutherland Gold Sluicing Company (registered), under the provisions of the Mining Companies Limited Liability Act, 1864; and I do solemnly and sincerely declare that the following statement is, to the best of my belief and knowledge, true in every particular, namely:—

- The name and style of the company is "The Sutherland Gold Sluicing Company (registered)."
- The place of intended operations is at Newstead, in the mining district of Maldon.
- The nominal capital of the company is One thousand seven hundred pounds, in three hundred and forty shares of Five pounds each.
- The amount already paid up is Three hundred and fifty pounds.
- The name in full of the manager is Henry Charles Thorburn.
- The office of the company is at Castlemaine.
- The names in full and several residences of the shareholders, and the number of shares held by each at this date, are as follows:—

Name and Residence.	No. of Shares.
Donald Grant, Charlotte Plains	4
George Bartlett, Newstead	5
Jane McKay, Newstead	4
John Woolrich, Newstead	2
James Brown, Newstead	3
Eliza Marsden, Newstead	5
Andrew McKay, Joyce's Creek	4
Andrew Greig and Stenhouse, Maldon	5
John Ibbotson, Newstead	5
Lewis Martin, Newstead	5
William Martin, Newstead	5
Hugh J. Pollock, McCullum's Creek	5
David Ellis, McCullum's Creek	5
Hugh Grant, Joyce's Creek	5
David Munro, Joyce's Creek	5
George Rose, Newstead	5
Hannah Lewis, Maldon	2
William Munro, Joyce's Creek	2
Jane Munro, Joyce's Creek	1
Alexander Cameron, Newstead	5
Henry Charles Thorburn, Castlemaine	10
Eric Finlason, Castlemaine	5
John Slattery, Castlemaine	5
Canova Megson, Castlemaine	5
Marie Niebuhr, Castlemaine	3
William Redfern Bythell, Castlemaine	5
George Merrifield, Castlemaine	2
George Anderson, Castlemaine	4
Thomas Percy, Castlemaine	4
Edward Martin, Castlemaine	5
Robert Whiteside, Castlemaine	2
Richard Cooper, Newstead	2
William Clark, Newstead	2
Allan Cameron, Newstead	5
William Walker, Newstead	3
James McNeess, Yandoit	1
Hugh McKay, Newstead	140
	287

Dated this fifteenth day of July, One thousand eight hundred and sixty-five.

HENRY C. THORBURN,  
Manager.

Witness—  
ARTHUR KEMP.

No. 1924

ALBERT EDWARD GOLD MINING COMPANY (REGISTERED).

WE, the undersigned, being a majority in number and value of the shareholders in the Albert Edward Gold Mining Company (registered), Wallaby Creek, Daylesford, hereby express our assent to the change in the constitution of the said company, by subdividing the scrip of the company into 600 shares of £5 each, in place of 120 shares of £25 each; and we hereby agree to execute the new deed of association of the said company, to be drawn in accordance with the above alterations, the same to be registered under the Act 27 Victoria, No. 228, intitled *An Act to Limit the Liability of Mining Companies, 1864.*

Christopher Kearton, 4; Elisha Lock, 2; John Shield, 5; David J. Watkins, 3; Myles MacPhail, junr., 3; Julius Herman Lerich, 1; Henry E. Warton, 2; Henry Lock, 1; Elizabeth Abbott, 2; Leonard Appleton, 18; Henry Bleackley, 2; Myles MacPhail, senr., 1; Alfred Sumerfield, 2; John B. Blackwell, 2; Thomas Blackwell, 2; John J. Renwick, 4; Frederick Wissing, 10; Boe Christensen, 1; Henrietta Hale, 1; Lewis Levy, 1; John Joseph O'Meara, 3; Michael Keogh, 4; Richard Harvey, 5.—Total, 79.

I, THE undersigned Thomas Hale, hereby make application to register the Albert Edward Gold Mining Company (registered), under the provisions of the Mining Companies Limited Liability Act, 1864; and I do solemnly and sincerely declare that the following statement is, to the best of my belief and knowledge, true in every particular, namely:—

- The name and style of the company is "The Albert Edward Gold Mining Company (registered)."
- The place of operations is at Wallaby Creek, Daylesford.
- The nominal capital of the company is (£3000) Three thousand pounds, in (600) six hundred shares of (£5) Five pounds each.
- The amount already paid up is Seventy-two (72) pounds sterling.
- The name of the manager is Thomas Hale.
- The office of the company is in Burke square, Daylesford.
- The names and several residences of the shareholders, and the number of shares held by each at this date, are as follows:—

Appleton, Leonard, Daylesford, 90; Abbott, Elizabeth, Daylesford, 10; Angus, William, Ballarat, 5; Allen, George, Daylesford, 5; Blackwell, Thomas, Daylesford, 10; Blackwell, John B., Daylesford, 10; Butler, John, Yapeen, 5; Barrett, Sarah, Daylesford, 5; Bleackley, Henry, Daylesford, 10; Craven, John H., Daylesford, 10; Christensen, Boe, Daylesford, 5; Coulthard, Ralph, Ballarat, 10; Denham, Henry, Daylesford, 5; Froggatt, George W., Sandhurst, 10; Ferrall, Hugh J. V., Melbourne, 10; Hartley, Henry, Daylesford, 10; Hale, Thomas, Daylesford, 35; Hawkins, John, Daylesford, 15; Haines, Richard, Gisborne, 5; Hervey, Richard, Melbourne, 25; Hale, Henrietta, Daylesford, 5; Kearton, Christopher, Daylesford, 20; Keogh, Michael, Melbourne, 20; Knight, Edward G., Kew, 5; Lock, Henry, Daylesford, 5; Lock, Elisha, Daylesford, 10; Langdon, Theodorick T., Daylesford, 5; Lerich, Julius H., Daylesford, 5; Levy, Lewis, Ballarat, 5; Loan, Lewis, Melbourne, 5; Lewry, James, Melbourne, 10; Levy, Abraham, Richmond, 5; MacPhail, Myles, senr., Daylesford, 5; MacPhail, Myles, junr., Daylesford, 15; O'Meara, John Joseph, Heathcote, 15; Occleston, Thomas J., Melbourne, 10; Rose, John, Daylesford, 20; Renwick, John J., Daylesford, 20; Shield, John, Daylesford, 35; Sumerfield, Alfred, Daylesford, 10; Samuelson, Nicholas, Daylesford, 5; Tipper, John E., Sandhurst, 10; Watkins, David Jno., Daylesford, 15; Wissing, Frederick, Daylesford, 50; Warton, Henry Richard, Daylesford, 10.—Total, 600.

Dated at Daylesford this 15th July, 1865.

THOMAS HALE,  
Manager.

Witness to signature—  
WILLIAM MOFFLIN.

No. 1914

**SMEATON ESTATE GOLD MINING COMPANY.**

**I**, THE undersigned John Cuthbert, hereby make application to register the Smeaton Estate Gold Mining Company (registered), under the provisions of the Mining Companies Limited Liability Act, 1864; and I do solemnly and sincerely declare that the following statement is, to the best of my belief and knowledge, true in every particular, namely:—

1. The name and style of the company is "The Smeaton Estate Gold Mining Company (registered)."
2. The place of operations is on the property leased by the company from the trustees of the late John Heppburn, deceased, adjoining the claim of the Ballarat Tunnel Company, parish of Bullarook, county of Talbot.
3. The nominal capital of the company is Fourteen thousand four hundred pounds, in four thousand eight hundred shares of Three pounds each.
4. The amount already paid up is Six hundred pounds.
5. The name of the manager is John Cuthbert.
6. The office of the company is at Lydiard street, Ballarat.
7. The names and several residences of the shareholders, and the number of shares held by each at this date, are as follows:—

Name and Residence.	No. of Shares.
James Williamson, Ballarat	480
John Franklin McMullen, Melbourne	360
Thomas Butterworth, Castlemaine	480
Edmund Kirby, Penola	240
William Leonard, Ballarat	480
William Bertram Ochiltree, Ballarat	240
William Nixon, Ballarat	240
Henry Cuthbert, Ballarat	480
Archibald Carmichael, Ballarat	240
Adam Beveridge, Smeaton	120
Charles Murray, Smeaton	240
George Heppburn, Smeaton	120
Henry Heppburn, Smeaton	240
John Cuthbert, jun., Ballarat	120
Rivett Henry Bland, Clunes	120
David Fitzpatrick, Deep Creek	120
J. T. Brophy, Deep Creek	120
William Henry Foster, Sale	240
John Cuthbert, Ballarat	120
	4,800

Dated this 17th day of July, 1865.

**JOHN CUTHBERT, JUN.**  
Manager.

Witness to signature—  
**J. B. CATHCART,**  
Clerk to Henry Cuthbert, solicitor, Ballarat. No. 1907

**THE COMPANY OF THE MORNING STAR PROSPECTING CLAIM, WOOD'S POINT.**

**W**E, the undersigned, being a majority in number and value of the shareholders of the Company of the Morning Star Prospecting Claim, hereby consent to the said company being registered under the provisions of the Mining Companies Limited Liability Act, 1864; and we authorise James Stewart, the manager thereof, to sign the memorial for the purpose of such registration.

Dated this 31st day of May, 1865.

Signatures.	Witness.
Dittmer Behrens	J. H. Dancker
Joseph Corry	J. H. Dancker
Adam Stacpoole	J. H. Dancker
Colin Ferguson McDougall	Alex. McDougall

**MEMORIAL OF REGISTRATION OF THE COMPANY OF THE MORNING STAR PROSPECTING CLAIM, AT WOOD'S POINT.**

**I**, THE undersigned James Stewart, hereby make application to register the Company of the Morning Star Prospecting Claim, under the provisions of the Mining Companies Limited Liability Act, 1864; and I do solemnly and sincerely declare that the following statement is, to the best of my belief and knowledge, true in every particular, namely:—

1. The name and style of the company is "The Company of the Morning Star Prospecting Claim."
2. The place of operations is the Morning Star Hill, at Wood's Point, in the Jordan division of the Beechworth Mining District.
3. The nominal capital of the company is Fifty thousand pounds, in five thousand shares of Ten pounds each.
4. The amount already paid up is Ten pounds per share.
5. The name of the manager is James Stewart.
6. The office of the company is at Morning Star Hill, Wood's Point.
7. The names in full and several residences of the shareholders, and the number of shares held by each at this date, are as follows, viz:—

Name and Residence.	No. of Shares.
Joseph Corry, Burwood road, Hawthorn	1000
Dittmer Behrens, Gardiner	1000
Peter Curran, Brighton	1000
Colin Ferguson McDougall, Wood's Point	1000
Adam Stacpoole, Upper Hawthorn	1000
	5000

Dated this 3rd day of July, 1865.

**JAMES STEWART,**  
Manager.

Witness to signature—  
**JOHN McDUGALL,**  
No. 1939

**LILLYDALE AMALGAMATED QUARTZ MINING COMPANY.**

**W**E, the undersigned, being a majority in number and value of shareholders in Amalgamated Claims No. 2 North and No. 3 East Block Claim, Redcastle Reef, Stringer's Creek district, to be called the Lillydale Amalgamated Quartz Mining Company, do hereby consent to be registered under the provisions of the Mining Companies Limited Liability Act, 1864; and we authorise Alfred Lee, of Happy-go-Lucky, Stringer's Creek, to be manager of the said company to sign the memorial for the purpose of registration.

Witness.	Witness.
Joseph Clarke	Thomas Griffiths
"	James Austen
"	Hulbert Black
"	Thomas Learmonth
"	John Hinchcliffe
"	pro Andrew Hallett, Thos Geo. P. Lee
"	Thos. Geo. P. Lee
"	John Ratcliff
"	Thomas Bradbrook
"	John Williams
"	Alfred Lee, Manager.

**I**, THE undersigned Alfred Lee, hereby make application to register the Lillydale Amalgamated Quartz Mining Company (registered), under the provisions of the Mining Companies Limited Liability Act, 1864; and I do solemnly and sincerely declare that the following statement is, to the best of my belief and knowledge, true in every particular, namely:—

1. The name and style of the company is "The Lillydale Amalgamated Quartz Mining Company (registered)."
2. The place of operations is on the Redcastle Reef, Happy-go-Lucky, Stringer's Creek.
3. The nominal capital of the company is Ten thousand pounds, in two thousand shares of Five pounds each.
4. The amount already paid up is Eight thousand pounds.
5. The name of the manager is Alfred Lee.
6. The office of the company is at the Happy-go-Lucky, Stringer's Creek.
7. The names and several residences of the shareholders, and the number of shares held by each at this date, are as follows:—

Name and Residence.	No. of Shares.
James Austen, Happy-go-Lucky	200
Thomas Griffiths, Happy-go-Lucky	200
Hulbert Black, Happy-go-Lucky	100
Thomas Learmonth, Happy-go-Lucky	75
John Hinchcliffe, Happy-go-Lucky	50
Andrew Hallett, Toongabbi	400
Thomas G. P. Lee, Happy-go-Lucky	300
John Ratcliff, Happy-go-Lucky	200
Thomas Bradbrook, Happy-go-Lucky	50
John Williams, Rosedale	200
John Taylor, Seaton	25
Charles Lee, Melbourne	100
C. B. Demaine, Melbourne	25
Alfred Lee, Happy-go-Lucky	75

Dated this thirteenth day of July, 1865.

**ALFRED LEE,**  
Manager.

Witness to signature—  
**WM. JNO. TRICKS,**  
No. 1904

**KANGAROO GOLD MINING COMPANY (REGISTERED).**

**I**, THE undersigned David Halley, hereby make application to register the Kangaroo Gold Mining Company (registered), under the provisions of the Mining Companies Limited Liability Act, 1864; and I do solemnly and sincerely declare that the following statement is, to the best of my belief and knowledge, true in every particular, namely:—

1. The name and style of the company is "The Kangaroo Gold Mining Company (registered)."
2. The place of operations is at Kangaroo Flat, Bendigo.
3. The nominal capital of the company is Twenty-four thousand pounds, in twenty-four thousand shares of One pound each.
4. The amount already paid up is Eighteen thousand pounds.
5. The name of the manager is David Halley.
6. The office of the company is at Kangaroo Flat, Bendigo.
7. The names and several residences of the shareholders, and the number of shares held by each at this date, are as follows:—

Name and Residence.	No. of Shares.
Joseph Thomson, Melbourne	3200
David Lyons, Melbourne	3200
Thomas William Beckwith, Melbourne	3200
Matthew Marwood, Melbourne	2400
William Siddely, Melbourne	2400
John McCallum, Melbourne	2400
Andrew Hamilton, Eaglehawk	2400
John Thomas Caldwell, Eaglehawk	2400
Robert B. Sibley, Sandhurst	2400

Dated this 18th day of July, 1865.

**DAVID HALLEY,**  
Manager.

Witness to signature—  
**ANDREW HAMILTON,**  
No. 1937

**ONE POUND REWARD.**

**S**TRAYED from Burnley street, Richmond Flat, on the 10th July, a roan horse, branded K near shoulder. Any one bringing him to George Smart, brickmaker, will receive One pound reward.  
No. 1954

## STAINLEY CASTLE GOLD MINING COMPANY.

I, THE undersigned James William Graham, hereby make application to register the Stainley Castle Gold Mining Company (registered), under the provisions of the Mining Companies Limited Liability Act, 1864; and I do solemnly and sincerely declare that the following statement is, to the best of my belief and knowledge, true in every particular, namely:—

1. The name and style of the company is "The Stainley Castle Gold Mining Company (registered)."
2. The place of intended operations is the head of the Inker-mann Lead, Ballarat.
3. The nominal capital of the company is Fifteen hundred pounds, in five hundred shares of Three pounds each.
4. The amount already paid up is Nil.
5. The name of the manager is James William Graham.
6. The office of the company is in Sturt street, Ballarat.
7. The names in full and several residences of the shareholders, and the number of shares held by each at this date, are as follows:—

Name and Residence.	No. of Shares.
John Bennet, Ballarat	25
James Bell, Ballarat	5
H. A. Chamier, Ballarat	25
Richard Draper, Ballarat	25
George Folland, Ballarat	13
James William Graham, Ballarat	50
John Gelsipie, Ballarat	25
Alexander Gelsipie, Ballarat	25
Griffith Hughes, Ballarat	5
William Hawkes, Ballarat	25
John Hoather, Sebastopol	25
William Jones, Ballarat	25
Herbert McKnight, Winter's Flat	5
James Reid, Ballarat	5
David Roper, jun., Ballarat	25
David Roper, sen., Ballarat	25
Thomas Roper, Ballarat	25
W. C. Rodway, Ballarat	25
Henry Scott, Ballarat	50
Robert Thurling, Ballarat	5
James Vowels, Ballarat	25
W. E. Williams, Sebastopol	25
James Watts, Ross's Creek	12
Total	500

JAMES WILLIAM GRAHAM,  
Manager.

Witness to signature—

WILLIAM WEBSTER.

Dated this 19th day of July, 1865.

No. 1925

PATENT FOR AN INVENTION, INTITULED, "IMPROVEMENTS IN EXTRACTING AND SEPARATING GOLD AND SILVER FROM THEIR ORES OR MATRICES."

THIS is to notify that William Crookes, F.R.S., of Fleet street, in the city of London, did on the nineteenth day of July, 1865, deposit at the office of the Chief Secretary, in Melbourne, a specification, or instrument in writing, under his hand and seal, particularly describing and ascertaining the nature of the said invention, and in what manner the same is to be performed; and that by reason of such deposit the said invention is protected and secured to him exclusively for the term of six calendar months thence next ensuing. And I do further notify that the said William Crookes has given notice in writing, at my chambers, of his intention to proceed with his application for letters patent for the said invention, and that I have appointed Monday, the twenty-eighth day of August next, at Eleven o'clock in the forenoon, at my chambers, to hear and consider the said application and all objections thereto; and I do hereby require all persons having an interest in opposing the grant of such letters patent, to leave on or before the twenty-fourth day of August, at my chambers in Melbourne, particulars in writing of their objections to the said application, otherwise they will be precluded from urging the same.

Given under my hand this nineteenth day of July, A.D. 1865.

GEO. HIGINBOTHAM,  
Attorney General.

Crown Law Offices,  
192, Collins street east.

No. 1947

PATENT FOR "AN INVENTION FOR IMPROVEMENTS HAVING FOR ITS OBJECTS THE COMMUNICATION OF THE POWER OF LOCOMOTION BELOW GROUNDS IN MINES FROM AN ENGINE OR ANY OTHER PRIME MOVER ABOVE GROUND."

THIS is to notify that Thomas Ellerthorne Jones, of Ballarat, in the colony of Victoria, engineer, did, on the second day of June, deposit at the office of the Chief Secretary, in Melbourne, a specification, or instrument in writing, under his hand and seal, particularly describing and ascertaining the nature of the said invention, and in what manner the same is to be performed; and that by reason of such deposit the said invention is protected and secured to him exclusively for the term of six calendar months thence next ensuing. And I do further notify that the said Thomas Ellerthorne Jones has given notice in writing, at my chambers, of his intention to proceed with his application for letters patent for the said invention, and that I have appointed Monday, the fourteenth day of August next, at Eleven o'clock in the forenoon, at my chambers, to hear and consider the said applica-

tion and all objections thereto; and I do hereby require all persons having an interest in opposing the grant of such letters patent, to leave on or before the tenth day of August, at my chambers, in Melbourne, particulars in writing of their objections to the said application, otherwise they will be precluded from urging the same.

Given under my hand this eleventh day of July, A.D. 1865.

GEO. HIGINBOTHAM,  
Attorney General.

Crown Law Offices,  
192, Collins street east.

No. 1920

## REAL PROPERTY ACT.

NOTICE is hereby given that Jane Charlowe, of Lonsdale street, and No. 7, Bourke street, Melbourne, bookseller, etc., has applied to have brought under the provisions of the Real Property Act the land described at the foot hereof; and that the Commissioner of Titles has appointed that upon the expiration of fourteen clear days from the date of this advertisement in the *Government Gazette* the Registrar General shall, unless he shall in the interval have received a caveat forbidding him to do so, proceed to bring such land under the provisions of the Act.

Dated the fourteenth day of July, 1865.

## THE LAND REFERRED TO.

Part of portion eighty, parish of Boroondara, having three chains and forty-eight links frontage to the Cotham road, with a depth therefrom of two chains eighty-seven links and one-half of a link, and having Gellibrand street on the east.

W. K. HUGHES,

No. 1918

An Assistant Registrar General.

## REAL PROPERTY ACT.

NOTICE is hereby given that Daniel Livingstone, of Talbot, in the parish of Amherst and county of Talbot, tin-smith, has applied to have brought under the provisions of the Real Property Act the land described at the foot hereof; and that the Lands Titles Commissioners have appointed that upon the expiration of fourteen clear days from the date of this advertisement in the *Government Gazette* the Registrar General shall, unless he shall in the interval have received a caveat forbidding him to do so, proceed to bring such land under the provisions of the Act.

Dated the 30th day of June, 1865.

## THE LAND REFERRED TO.

Allotment nineteen of section F, Back Creek, parish of Amherst, county of Talbot.

HORACE SAMSON,

No. 1922

Assistant Registrar General.

NOTICE is hereby given that by an indenture bearing date the fourteenth day of July, in the year of our Lord One thousand eight hundred and sixty-five, made between James Travis, of Growler's Creek, near Bright, in the Ovens district of the colony of Victoria, storekeeper, of the first part; Alexander McCleery, of Beechworth, in the Ovens district aforesaid, traveller, and William Moore Bell, of Melbourne, in the said colony, merchant, of the second part; and the several persons whose names and seals are subscribed and affixed, by themselves or their respective attorneys, of the third part; the said James Travis did assign unto the said Alexander McCleery and William Moore Bell, all and singular the goods, wares, merchandise, stock-in-trade, monies, and other personal estate, chattels, and effects, whatsoever and wheresoever, of him the said James Travis, upon trust for the benefit of all of the creditors of the said James Travis. And notice is hereby further given that the said indenture has been duly executed, and was attested by William Telford, Esq., one of Her Majesty's justices of the peace in and for the colony of Victoria, under the provisions of the Insolvency Statute 1865. And notice is hereby further given that the said indenture is now lying at the office of Messieurs Zincke and Martin, solicitors, Camp street, Beechworth, for inspection and execution by the creditors of the said James Travis.

Dated this fourteenth day of July, A.D. 1865.

JAS. TRAVIS,  
ALEX. McCLEERY.

Signed by the said James Travis and Alexander McCleery, in the presence of—

WILLIAM TELFORD, J.P., one of Her Majesty's justices of the peace in and for the colony of Victoria.


WM. MOORE BELL.


Signed by the said William Moore Bell, in the presence of—

W. MURRAY ROSS, one of Her Majesty's justices of the peace in and for the colony of Victoria.

No. 1919

## ONE POUND REWARD.

CAUTION TO AUCTIONEERS, POUNDKEEPERS, AND OTHERS.  
LOST from Farmers' Arms Hotel, Campspic, a brown horse, branded  near shoulder, saddle marked. Also a black

 pony, branded IN near shoulder, likewise saddle marked. Apply to Mr. Parker, Farmers' Arms.

No. 1916

## Impoundings.

**BALLARAT.**—Impounded in Ballarat Shire Pound, 15th July, 1866, by Mr. Bouchier.—Trespass 1s. each.

937. Red poley cow, star, white on belly, CL off rump  
 938. Red sided strawberry cow, same brand  
 939. Red cow, W near rump  
 940. White and red spotted heifer, no visible brand  
 941. Bay mare, star, a piece of rope on neck, WS off shoulder, like a blotch above it  
 942. Bay filly foal, star, progeny of 941  
 943. Bay colt, star, PC near shoulder  
 On 16th July.—Trespass 1s. each.  
 944. Light bay colt, white face, belly, and legs, rough, a brand near shoulder, may be CO  
 945. Bay colt, star, no visible brand  
 946. Chesnut horse, white strip down face, lame, IM near shoulder, JHC conjoined near hip  
 If not claimed and expenses paid, to be sold on 16th August, 1866.

J. JOHNSTON,  
Poundkeeper.

10/

**BATESFORD.**—Impounded at Batesford, 10th July, 1865, by Mr. George Pegg.—Trespass 6s.

389. Dark chestnut mare, star on forehead, black mane and tail, a few white hairs under flank, shod two fore feet, no visible brand  
 On 11th July, by H. Chisholm, for Messrs. Ware and Robertson.—Trespass 6d. each.  
 395. Red steer, an indescribable brand off rump  
 396. Dark brown bull calf, two white spots on back, no visible brand  
 If not claimed and expenses paid, to be sold on 16th August, 1865.

JOHN J. BUCKLAND,  
Poundkeeper.

7/

**CARISBROOK.**—Impounded at Carisbrook.—Trespass 1s. 6d. each.

1745. Bay mare, small star and snip, saddle marked, L near shoulder  
 1746. Bay horse foal, white on face and legs, progeny of above  
 1747. Bay colt, white on heels, no visible brand  
 1748. Brown and white boar pig, no brands—Damages 20s.  
 1749. Brown horse, star, like A and illegible brand near shoulder  
 S  
 —Trespass 1s. 6d.

1750. Brown horse, swollen jaws, 212 off shoulder, C off neck, HC near shoulder  
 1751. Chesnut mare, EB on neck  
 1752. Chesnut filly, white on face and hind foot, no visible brands, part of mane plaited  
 1756. White and red spotted cow, notch off ear, like anchor or broad arrow distorted and blotched or large blotched brand near shoulder  
 1757. White cow, ditto ditto  
 1758. Blue and white bullock, notch near ear, like GH near ribs, like an illegible brand on rump, I off shoulder  
 1759. Red bullock, like IJJ near rump, like GPR off back, like PB or blotched brand off shoulder  
 1760. Brindle and white bullock, like WD off ribs, notch near ear  
 1761. Brindle and white bullock, no visible brands  
 1762. Red bullock, off horn off, like TH near ribs  
 1763. Brindle and white bullock, TP near horn, like GM off rump, notch off ear  
 1765. Grey or roan filly, like TK near shoulder, ribbon plaited in mane  
 1766. Bay filly, JM near shoulder  
 1767. Black colt, star, JM near shoulder  
 1768. Brown mare, tan muzzle, like heart off shoulder, JB conjoined and illegible brand near shoulder  
 1769. Bay foal, progeny of above, like O or D off shoulder, ribbon plaited in mane  
 If not claimed and expenses paid, to be sold on 16th August, 1866.

FREDK. GEO. HULL,  
Poundkeeper.

20/6

**CRESWICK.**—Impounded at Creswick Shire Pound, 17th July, 1865, by Patrick Connor.—Trespass 1s. each.

735. Iron grey filly, light grey about face, light draught breed, no visible brand  
 736. Bay filly foal, few white hairs in forehead, near hind fetlock white, no visible brand  
 Same day.—Trespass 6d. each.  
 741. White steer calf, brown about head and neck, no visible brand  
 743. White heifer, brown spots, JJ off rump  
 746. Red and white heifer, JJ near rump  
 If not claimed and expenses paid, to be sold on 16th August, 1865.

JAMES BUNYAN,  
Poundkeeper.

7/6

**DANDENONG.**—Impounded at Dandenong, 17th July, 1865.—Trespass 6d. each.

1621. Dark bay gelding, white hind coronets, SK near neck  
 1622. Bay mare, black points, like L near shoulder  
 1623. Chesnut gelding, star, pencil mark and snip, writing M near shoulder  
 y

1624. Brown gelding, mealy star and snip, off hind foot and near fore heel white, like writing B near shoulder  
 1625. Brown filly or mare, star, narrow pencil mark, off hind foot white, like writing B near shoulder  
 B

1626. Black cob gelding, short switch, HO near shoulder, 6 off shoulder  
 On 18th July.—Trespass 6d. each.

1640. Red nobby steer, DC off ribs  
 1641. Strawberry steer, like C7 off ribs  
 1642. Dark strawberry cow, tip near ear, B near rump (the B to left)  
 1643. White heifer, two small circles off ear, no visible brands  
 1644. White heifer, cock horns; two small circles near ear, no visible brands  
 1645. White cow, no visible brands  
 1646. Red and white heifer, spotted head, like FB off rump  
 1647. Red and white spotted bull, H near rump, newly branded  
 1648. Red and white spotted heifer, same brand  
 1649. Red heifer, white top of rump and inner part of hind legs, same brand  
 1650. Strawberry heifer, dark neck, black nose, same brand  
 1651. Red heifer, white belly and hind legs, same brand  
 1652. Red heifer, spotted belly, legs, and wither, same brand  
 1653. Roan heifer, same brand  
 1654. Large red heifer, same brand  
 1655. Strawberry poley heifer, same brand, O near ear  
 1656. Black and white poley heifer, same brand  
 1657. Red heifer, white belly, spotted flanks, same brand  
 1658. Red and white spotted cow, tip off near horn, same brand  
 1659. Red and white spotted heifer, brindle head, same brand  
 If not claimed and expenses paid, to be sold on 16th August, 1865.

WILLIAM DAVIES,  
Poundkeeper.

21/

**ECHUCA.**—Impounded at Echuca, 15th July, 1865, by F. L. Tassell, pro E. J. Glass, Esq.—Trespass 6d. each.

124. Yellow poley cow, top off near ear, JP off ribs, like 6 off thigh  
 125. Black cow, cock horns, top off near ear, like TC or TG near rump, illegible brand near loin  
 126. Strawberry stag, swallow tail off ear, no visible brand  
 127. White steer, black spots, swallow tail off ear, no visible brand  
 128. Red bull calf, no visible brand  
 If not claimed and expenses paid, to be sold on 16th August, 1865.

GEORGE JAMIESON,  
Poundkeeper.

7/

**ELTHAM.**—Impounded at Eltham, 16th June, 1865, by Mr. John Greenaway.—Damages 10s.

391. Brindle heifer, like McG off loin, wide horns, white hind legs and tail  
 On 10th July, by Mr. Ernest Bonsack.—Damages 2s.  
 403. Yellow and white cow, no visible brand, off ear slit, hoop horns  
 404. Red and white cow, like VS near rump, wide horns  
 405. Red yearling heifer, no visible brand, notch under off ear  
 If not claimed and expenses paid, to be sold on 16th August, 1865.

THO. BATT,  
Poundkeeper.

6/6

**ESSENDON.**—Impounded at Essendon, 18th June, 1865, by Herdsman.—Trespass 6d. each.

437. Red poley cow, IS off rump, C off ribs, 9 off shoulder  
 IC  
 438. Brindle cow, white on back, belly, and tail, JC off rump  
 O  
 If not claimed and expenses paid, to be sold on 16th August, 1865.

FRANK HEWITT,  
Poundkeeper.

5/

## NOTICE.

**ESSENDON.**—The grey horse, No. 396, advertised in *Gazette* of 23rd June, should have been described as follows:—Grey horse, long switch, collar and trace marked, fired both hind legs, 4 reversed near saddle, like 177 off shoulder.

FRANK HEWITT,  
Poundkeeper.

4/

**GISBORNE.**—Impounded at Gisborne, 18th July, 1865, by Mr. F. Edgar.—Trespass 9d.

3190. Strawberry cow, hoop horns, red neck and head, piece off near ear, N near rump  
 If not claimed and expenses paid, to be sold on 16th August, 1865.

H. E. DIXON,  
Poundkeeper.

4/

## NOTICE.

**GISBORNE.**—The bay mare, No. 3189, gazetted on 18th July, as C near shoulder, should be C near shoulder. To be sold 9th August.

writing A.

H. E. DIXON,  
Poundkeeper.

4/

**HEATHCOTE.**—Impounded at Heathcote, 16th July, 1865, by Messrs. Winter Brothers.—Trespass 1s. each.

361. Bay horse, small star, L670 near neck (the 0 like a barrel), R near shoulder, G near cheek, C off shoulder, hind feet shod  
 362. Bay filly, TR conjoined near shoulder  
 363. Dark bay draught filly, star, hind feet white, P near shoulder  
 364. Brown yearling colt, star, dock tail, P near shoulder  
 365. Bay horse, star, white on hind feet, like O or G blotched near shoulder, large scar near fore arm, IS off shoulder  
 366. Bay filly, star, near fore and hind feet white, M off shoulder

If not claimed and expenses paid, to be sold on 16th August, 1865.

JOHN HAMILTON,  
Poundkeeper.

7/6

## NOTICE.

**INGLEWOOD.**—No. 74, dark brindle cow, advertised in *Gazette* of 6th July, as like MK conjoined off shoulder, LO (the L to left) off rump, should have in addition JM over JG off ribs, blotch near rump.  
 No. 75, strawberry cow, advertised same date, as like (D conjoined or Q off shoulder, should be D off shoulder

No. 76, red cow, white belly, white stripe off rump, advertised same date, as (D or Q off shoulder, should be D off shoulder

To be sold on the 2nd August, 1865.

PHILIP DAWSON,  
Poundkeeper.

7/1

**KOROROIT CREEK.**—Impounded at Wyndham Shire Pound, Kororoit Creek, 9th July, 1865, by John Dunbabin.

- 1 red cow, like O on off rump  
 If not claimed and expenses paid, to be sold on 16th August, 1865.

B. O. P. KNAPP,  
Poundkeeper.

3/6

**MANSFIELD.**—Impounded at Mansfield, 17th July, 1865.

283. Bay cob horse, docked tail and mane, saddle marked, like C2 near shoulder, like P off rump, C off shoulder  
 284. Bay horse, star, saddle marked, like a big scar near neck, like A off shoulder

If not claimed and expenses paid, to be sold on 16th August, 1865.

E. MOOREY,  
Poundkeeper.

4/6

**McIVOR CREEK.**—Impounded at McIvor Creek, 15th July, 1865, by Dr. Banton.—Trespass 1s. each.

204. Black horse, shod, some grey hairs in forehead, no visible brand  
 205. Bay filly, black points, hollow backed, like GTB near shoulder

If not claimed and expenses paid, to be sold on 16th August, 1865.

JOHN WILSON,  
Poundkeeper.

5/1

**MELBOURNE.**—Impounded at Melbourne, 17th July, 1865, by W. P. Bowes.—Charges 6s.

1650. Bay mare, medium draught, black points, star, long switch, sore off shoulder as if from collar, few white hairs off shoulder, shod round, ALK with — under the R near shoulder

On 18th July, by Mr. Richard Scott.—Damages 10s.

1652. Chesnut horse, light breed, very low condition, white spots on various parts, snip, cob tail, saddle marked, shod round, like J with — across it near shoulder, indescrivable off shoulder like

If not claimed and expenses paid, to be sold on 16th August, 1865.

JOHN FELSTEAD,  
Poundkeeper.

7/6

**MELTON.**—Impounded at Melton, 14th July, 1865, by W. J. Clarke, Esq.—Trespass 6d. each.

376. White mare, long tail, 67 near shoulder

377. Grey gelding, 67 near shoulder

If not claimed and expenses paid, to be sold on 16th August, 1865.

JNO. McDONALD,  
Poundkeeper.

4/6

**MOUNT ROUSE.**—Impounded at the Mount Rouse Shire Pound, 13th July, 1865, by the Herdsman of Borambourne Common.—Trespass 6d.

1054. Bay mare, star, long tail, off hind fetlock white, CC near side under saddle  
 1055. Bay filly foal, blaze, two white hind feet, WP near shoulder  
 1056. Chesnut mare, saddle marked, fistula, switch tail, like IV near shoulder  
 1057. Bay mare, blaze, two fore legs and off hind white, very much puffed, long tail, like C or G off shoulder

1058. Bay filly, black points, unbroken, like A near shoulder

Same date, by J. Moreland, Esq.—Trespass 6d.

1205. Red steer, white face, hoop horns, like M near ribs  
 1206. Brown cow, slit near ear, blotch brand near rump  
 1207. Spotted calf, progeny of 1206, no brand  
 1208. Spotted heifer, no visible brand  
 1210. Red and white steer, hoop horns, like Mc near ribs  
 1211. White cow, red neck and rump, JT conjoined near ribs  
 1212. Yellow and white heifer, like JH conjoined near rump  
 1213. Strawberry steer, short nobby horns, no visible brand  
 1214. Spotted bull, no visible brand

If not claimed and expenses paid, to be sold on 16th August, 1865.

ROBT. A. S. MACAN,  
Poundkeeper.

14/

**MURCHISON.**—Impounded at Murchison, 17th July, 1865, by W. Taylor, Esq.—Trespass 1s. each.

165. Chesnut mare, blaze, off hind fetlock white, three-pronged fork brand near shoulder  
 166. Black mare, star and snip, near fore and two hind fetlocks white, JB near shoulder, indescrivable brand near neck,

near fore foot bumble

If not claimed and expenses paid, to be sold on 16th August, 1865.

R. WILSON,  
Poundkeeper.

6/1

**OAKLEIGH.**—Impounded at Oakleigh, 15th July, 1865, by Robt. Nelson.—Trespass 1s.

257. Yellow and white spotted cow, lame on off hind leg, near ear slit, like JD off rump

On 17th July, by Mr. R. A. Strickland.—Trespass 1s. 6d.

258. Chesnut gelding, long switch, white streak down face, white on off hind pastern, saddle marked, three shoes on, no visible brands

If not claimed and expenses paid, to be sold on 16th August, 1865.

THOS. REES,  
Poundkeeper.

6/1

**ROKEWOOD.**—Impounded at Rokewood, 14th July, 1865, by Mr. C. Burnip, for Messrs. Boyd, McNaught, and Boyd.—Trespass 1s. each.

3358. Red bullock, off horn broken, slit off ear, L in circle near back, L near thigh, indistinct and like C or GOT over 5 off ribs

3359. Brindle and white bullock, top off near ear, HC conjoined off back

3360. Black horse, star, large snip on nose, off fore and near hind fetlock white, WE near shoulder

If not claimed and expenses paid, to be sold on 16th August, 1865.

D. McANDREW,  
Poundkeeper.

7/1

**RUTHERGLEN.**—Impounded at Rutherglen, 9th July, 1865, by C. Fisher for Managers of Carlyle Common.—Damages 1s. each. Notice to supposed owners. Not released.

63. Bay horse, black points, star, short tail, H or H near shoulder

84. Brown mare, star, two hind feet white, R2 near shoulder, J off shoulder

If not claimed and expenses paid, to be sold on 16th August, 1865.

WILLIAM PRICE,  
Poundkeeper.

5/6

**WANGARATTA.**—Impounded at Wangaratta, 14th July, 1865.—Trespass 2s. 6d. each.

880. Dark grey yearling colt, PF near shoulder  
 881. Bay colt, star, P near shoulder

882. Bay mare, A or Q over JW near shoulder

884. Black mare, sore jaw, three white fetlocks, HC near shoulder

885. Bay horse foal, star, progeny, no brand

886. Black filly, small star, MD near shoulder

887. Bay colt, streak down face, near hind fetlock white, same brand

888. Black filly, large star, PH near shoulder

891. Black filly, star and snip, JN near shoulder

892. Bay filly, star, same

893. Bay filly foal, no brand

If not claimed and expenses paid, to be sold on 16th August, 1865.

ALEXANDER TONE,  
Poundkeeper.

9/6

**WEDDERBURNE.**—Impounded at Wedderburne, 15th July, 1865, by Messrs. Black, Farie, and Co.

99. Dark brown or black horse, star, switch tail, near hind fetlock white, shod, F and heart over OY near shoulder, like THS near saddle (the TH conjoined)

100. Bay mare, star, saddle marked, long switch tail, near hind foot shod, 7 off neck, S + B off shoulder

If not claimed and expenses paid, to be sold on 16th August, 1865.

G. R. BRUCE,  
Poundkeeper.

6/1

## NOTICE.

**WICKLIFFE.**—Impounded by Mr. Younger, for J. Moffat, Esq., No. 66, bay mare, before described, page 1561, as having no visible brand, now shows faint brand on near shoulder like C or G.  
Sale postponed to 16th August.

PHILIP L. SMITH,  
Poundkeeper.

4/

**WOODEND.**—Impounded at Woodend, 15th July, 1865, by Mr. J. Affleck.—Trespass 7s. 6d. each.

214. Dark brown cob mare, piece of rope on neck, shod, saddle and collar marked, branded  $\infty$  above L above DBJ near shoulder

215. Dark brown cob mare, few white hairs on forehead, shod, branded J off shoulder

216. Grey horse (mouse-colored or roan), slightly hipped near hip, saddle marked, illegible brand off shoulder O—C (like two half circles or C's back to back with bar between for H)

If not claimed and expenses paid, to be sold on 16th August, 1865.

E. C. RENNIE,  
Poundkeeper.

7/6

**WYNDHAM.**—Impounded at Wyndham Shire Pound, Little River, 15th July, 1865, by Order of the Managers of the Wyndham Shire Common, Little River.—Trespass 9d. each.

444. Red and white heifer, hole near ear, IM off ribs

445. Red and white heifer, M near rump

If not claimed and expenses paid, to be sold on 16th August, 1865.

FREDERICK RYLAND,  
Poundkeeper.

5/

**YACKANDANDAH.**—Impounded at Yackandandah, 14th July, 1865.—Trespass 1s. each.

1726. Bay pony mare, blind off eye, switch tail,  $\infty$  over E near shoulder

1727. Bay horse foal, no brand, progeny

If not claimed and expenses paid, to be sold on 16th August, 1865.

ANTHY. P. KANE,  
Poundkeeper.

4/6

THE GOVERNMENT PRINTER acknowledges the receipt of the undermentioned sums:—

1865.		£	s.	d.
July 18.—J. M. Ferrell	...	1	11	6
July 19.—Alex. Tone	...	1	0	0
July 19.—John Wilson	...	0	18	6
July 19.—E. Moorey	...	1	0	0
July 20.—John Felstead	...	2	0	0
July 20.—Wm. Davies	...	1	0	0
July 20.—J. J. Buckland	...	1	0	0
July 20.—John McDonald	...	1	0	0
July 20.—H. R. Dixon	...	1	0	0
July 20.—P. L. Smith	...	1	0	0

J. FERRES,

Government Printer.


20th July, 1865.

CONTENTS.	PAGE.
Immigration Regulations	1587
Order in Council—Form and Conditions of Leases of Land	1589
Appointments	1590
Liabilities and Assets of the London Chartered Bank and Colonial Bank	1591
Immigration Returns	1592
Lands Reserved	1594
Approaching Land Sales	1594
Land Sales	1595
Crown Grants	1599
Weekly Abstract of Births and Deaths	1605
Courts	1606
Tenders	1606
Private Advertisements	1607
Impoundings	1615

By Authority: JOHN FERRES, Government Printer, Melbourne.







VICTORIA  
GOVERNMENT GAZETTE  
EXTRAORDINARY.

Published by Authority.

No. 91.]

TUESDAY, JULY 25.

[1865.

PROCLAMATION.

By His Excellency SIR CHARLES HENRY DARLING, Knight Commander of the Most Honorable Order of the Bath, Governor and Commander-in-Chief of the Colony of Victoria, &c., &c., &c.

IN pursuance of the authority vested in the Governor in Council by *The Amending Land Act 1865*, I do hereby, with the advice of the Executive Council, proclaim that, on and after the days hereinafter specified in each case respectively, the lands situated in the agricultural areas of

LONGWOOD,  
WONDOOMAROOK,  
FRANJIP,  
BUNGANAIL,  
WAHRING,  
DARGALONG,  
LEXINGTON,  
COOKSMERE,  
ECHUCA,  
ROCHESTER,  
TARNAGULLA,  
WENTWORTH,  
MINTO,  
LOADER DOWNS,  
MOLIAGUL,  
SLIEVESULLIVAN,  
MOLLISON'S BRIDGE,  
FORT FELLOWS,  
CASTLE BARKLY,  
TINTALDRA,

BRIDGEWATER,  
HULL,  
BELLELATROBE,  
A'BECKETT PLAINS,  
PASLEY,  
TANDAROOK,  
GREEVES PARK,  
GLENKOWEN,  
MOKOAN,  
WARRAWINGA,  
CHILTEEN,  
WOORAGEE,  
YEHRIP,  
WARREN MANG,  
LAKE WILSON,  
MOCAMBORO,  
GRIFFITHSTON,  
NANGEELA,  
BALLAN,  
CUREACURT,

and hereinafter more particularly described, will be open for selection or purchase under and subject to the provisions of *The Land Act 1862* and *The Amending Land Act 1865*, and for leasing under and subject to the provisions of *The Amending Land Act 1865*; and that applications for lands in the said areas, and payments on account of the same, may be made to the Land Officer and at the Land Office hereinafter in each case mentioned.

LAND OFFICE AT LONGWOOD.

AGRICULTURAL AREA OF LONGWOOD.

To be open for selection on and after Wednesday, the twenty-third day of August, 1865, at the Land Office, Longwood.  
THOS. NIXON, Esq., Land Officer.

Agricultural area of Longwood, parish of Longwood, situate from one to five miles north and east of the township of Longwood, intersected by the Creighton and Franjip Creeks, and the main roads from Melbourne to Beechworth and from Longwood to Mansfield: Commencing at the south-west corner of allotment 6, parish of Branjoe, and bearing S. 24° 36' E. to the north-east corner of allotment 42b, parish of Longwood; thence south to the north boundary of Mr. Henry Wheeler's pre-emptive section; thence easterly, southerly, and westerly by part of the north boundary, the east and south boundaries of the said pre-emptive section to the south-east corner of allotment 53,

No. 91.—JULY 25, 1865.—1.

parish of Longwood; thence by the south boundary of the same to the south-west corner; thence bearing north to the east corner of Ryan's pre-emptive section; thence by the north-east, north, and north-west boundaries of the said pre-emptive section, bearing north-westerly, westerly, and south-westerly to the Franjip Creek; thence by the Franjip Creek north-westerly to the township boundary of Longwood; thence by the eastern and northern boundaries of the said township, bearing northerly and westerly to the west corner of allotment 2, parish of Longwood; thence bearing north to the south boundary of the parish of Branjoe, and thence by the said parish bearing east to the point of commencement; and containing, for selection or purchase, or leasing, the allotments numbered or lettered as follow:—

PARISH OF LONGWOOD.

Section G, allotments 1, 2, 3, 4, 4a, 5, 6a, 6b, 7, 8, 9, 10, 11, 12, 13a, 13b, 14, 15, 16a, 16b, 17a, 17b, 18, 19, 20, 21a, 21b, 22a, 22b, 23a, 23b, 23a, 23ab, 26a, 26b, 27a, 27b, 28a, 28b, 29a, 29b, 38, 39, 40, 41a, 41b, 42a, 42b, 43a, 43b, 44a, 44b, 47a, 47b, 48a, 48b, 49a, 49b, 53a, 53b, 54, 55, 56a, 56b, 57a, 57b, 58, 59, 60, 61a, 61b, A, B, C, D, E, F, G

and delineated on maps deposited and open for inspection in the Crown Lands Office, La Trobe street west, Melbourne; at the District Survey Offices, Benalla and Geelong; and the Land Office at Longwood.

AGRICULTURAL AREA OF WONDOOMAROOK.

To be open for selection on and after Wednesday, the twenty-third day of August, 1865, at the Land Office, Longwood.  
THOMAS NIXON, Esq., Land Officer.

Agricultural area of Wondoomarook, parishes of Balmattum, Euroa, and Gooram-goram Gong, extending from Euroa about nine miles south and about eight and a half miles northerly of the town of Euroa, and from fifteen to thirty miles south-west of the township of Benalla: Commencing at the north-west corner of the parish of Balmattum; thence easterly by the northern boundary of the said parish to its north-east angle; thence by part of its eastern boundary south-westerly about six miles and a quarter; thence south-easterly about two miles, south-westerly and southerly about four miles, westerly about three-quarters of a mile, southerly about three and a quarter miles to the south-east angle of Furlong's pre-emptive right on the east side of Seven Creeks; thence by the south boundary thereof westerly to the Seven Creeks, by the Seven Creeks southerly about four miles; thence by a line westerly about three miles and a half; thence by a line northerly about three miles to Castle Creek, by that Creek northerly about six miles to the southern boundary of the town reserve of Euroa; thence westerly to the south-west angle of said town reserve; thence northerly by the western boundary of the parish of Euroa about four miles; thence by the western boundary of Balmattum north-easterly about five and a quarter miles to the point of commencement; and containing, for selection or purchase, or leasing, the allotments numbered or lettered as follow:—

PARISH OF BALMATTUM.

Allotments 4, 8, 10, 13, 19, 20, 33, 33, 39, 50, 51, 52a, 52b, 53a, 53Ab, 53Ba, 53Bb, 54a, 54b, 58a, 58b, 59a, 59b, 60a, 60b, 65a, 65Ab, 65Ba, 65Bb, 66a, 66Ab, 66Ba, 66Bb, 67a, 67Ab, 67Ba, 67Bb, 68a, 68Ab, 68Ba, 68Bb, 70a, 70b, 71a and 71Ab, 72a and 72Ab, 73a and 73Ab, 74a, 74b, 77b, 77b, 77a, 77Ab, 78a, 78Ab, 79a, 79Ab, 79b, 79b, 79a, 79Ab, 80a, 80Ab, 80Ba, 80Bb, 82a, 82Ab, 82Ba, 82Bb, 83a and 84a, A, 83a and 84a, 83b, 84b, 85a, 85b, 86Ba, 86Bb, 87a, 89b, 90b, 89a and 90a, A, 89a and 90a,

91Ba, 91Bb, 91Aa, 91Ab, 93Ba, 93Bb, 93Aa, 93Ab, 94a, 94b, 94Aa, 94Ab, 95a, 95b, 96a, 96b, 101a and b, 102a and b, 103a and b, 106a and b, 107a and b, 108a and b, 109a and b, 110a and b, 112a and b, 113a, 113b, 114a, 114b, 117a, 117b, 119a, 119b, 120a, 120b, 121a, 121b, 122a, 122b, 123a, 123b, 124a and b, 125a, 125b, A, B, C, D, E, F, G, H, I, K, L

#### PARISH OF EUROA.

Allotments 1Aa, 1Ab, 1Ba, 1Bb, 2Aa, 2Ab, 2Ba, 2Bb, 3a, 3b, 8, 9, 10, 11a, 11b, 12, A

Section G, allotments 1a, 1b, 2a, 2b, 5a, 5b, 6a, 6b, 7a, 7b, 10a, 10b, 13a, 13b, 14a, 14b, 20a, 20b, 26a, 26b, 28a, 28b, 30a, 30b, 31a, 31b, 32a, 32b, 33a, 33b, 34a, 34b, 35a, 35b, 41a, 41b, 42a and b, 48a, 48b, 49a, 49b, 52a, 52b, 54a, 54b, B, C, E, F, G, H, I, J

#### PARISH OF GOORAM-GOORAM GONG.

Allotments 3a, 3b, 4a, 4b, 5, 6, 7, 8a, 8b, 12a, 12b, 13a, 13b, 14a, 14b, 15a, 15b, 16a, 16b, 17a, 17b, 22a, 22b, 23, 29a, 29b, 30a, 30b, 31a, 31b, 32a, 32b, B, C, D

and delineated on maps deposited and open for inspection at the Crown Lands Office, Melbourne; and at the District Survey Offices, Benalla and Geelong; and Land Office at Longwood.

### LAND OFFICE AT HEATHCOTE.

#### AGRICULTURAL AREA OF PRANJIP.

To be open for selection on and after Wednesday, the twenty-third day of August, 1865, at the Land Office, Heathcote. JOHN TREGGOLD STRONG, Esq., Land Officer.

Agricultural area of Pranjip, parish of Pranjip, from four to ten miles north-west of Longwood, intersected by the Creighton, Branjee, and Pranjip Creeks: Commencing at the north-east corner of the parish of Bunganail; and bounded on the north by the parish of Molka, bearing east to the south-east corner of the said parish; on the east by the parish of Branjee, bearing south to the south-west corner of the last-named parish; on the south by unsurveyed lands, bearing west to the south-east corner of the parish of Bunganail; and on the west by the parish of Bunganail, bearing north to the point of commencement; and containing, for selection or purchase, or leasing, the allotments numbered or lettered as follows:—

#### PARISH OF PRANJIP.

Allotments 1, 1a, 1b, 2, 3a, 3b, 4a, 4b, 7a, 7b, 8a, 8b, 9a, 9b, 10a, 10b, 11a, 11b, 12, 13, 13a, 13b, 14a, 14b, 15a, 15b, 15c, 16, 17, 18, 18a, 18b, 19, 20, 24a, 24b, 25, 25a, 26b, 27a, 27b, 28, 29, 30, 31, 32, 33, 33a, 33b, 39a, 39Ab, B, F, G

and delineated on maps deposited and open for inspection in the Crown Lands Office, La Trobe street west, Melbourne; the District Survey Offices, Benalla and Geelong; and the Land Office at Heathcote.

#### AGRICULTURAL AREA OF BUNGANAIL.

To be open for selection on and after Wednesday, the twenty-third day of August, 1865, at the Land Office at Heathcote. JOHN TREGGOLD STRONG, Esq., Land Officer.

Agricultural area of Bunganail, parish of Bunganail, situate from four to nine miles east of the River Goulburn, and from nine to fourteen miles north of Avenel, intersected by the Pranjip Creek: Commencing at the north-east corner of the parish of Wahring; and bounded on the north by parts of the parishes of Dargalong and Molka, bearing east to the north-west corner of the parish of Pranjip; on the east by the parish of Pranjip, bearing south to south-west corner of said parish; on the south by unsurveyed lands, bearing west to the north-east corner of the parish of Wormangal; and on the west by the parish of Wahring, bearing north to the point of commencement; and containing, for selection or purchase, or leasing, the allotments numbered or lettered as follows:—

#### PARISH OF BUNGANAIL.

Allotments A, B, C, D, E, 1a, 1b, 4a, 4b, 26a, 26b, 29a, 29b, 40a, 40b, 41a, 41b, 46a, 46b, 51a, 51b, 52a, 52b, 53a, 53b, 54a, 54b, 55a, 55b, 56, 57, 58, 59, 60, 61, 62, 63, 64, 65, 66, 67, 68, 68A

and delineated on maps deposited and open for inspection at the Crown Lands Office, La Trobe street west, Melbourne; the District Survey Offices, Benalla and Geelong; and at the Land Office, Heathcote.

#### AGRICULTURAL AREA OF WAHRING.

To be open for selection on and after Wednesday, the twenty-third day of August, 1865, at the Land Office, Heathcote. JOHN TREGGOLD STRONG, Esq., Land Officer.

Agricultural area of Wahring, parish of Wahring, on the east bank of the River Goulburn, from nine to fourteen miles north of Avenel: Commencing at the north-west corner of the parish of Bunganail; and bounded on the east by that parish, bearing south to the north-east corner of the parish of Wormangal; on the south by the parishes of Wormangal and Tabilk, bearing west to the River Goulburn; on the west by the River Goulburn, bearing north-easterly to the north-west corner of the parish of Wahring; and on the north by a line, bearing east to the commencing point; and containing, for selection or purchase, or leasing, the allotments numbered or lettered as follows:—

chase, or leasing, the allotments numbered or lettered as follows:—

#### PARISH OF WAHRING.

Allotments 3A, 3a, 3b, 6a, 6b, 7a, 7b, 8, 9a, 9b, 10a, 10b, 11a, 11b, 12a, 12b, 13a, 13b, 14a, 14b, 15a, 15b, 16a, 17a, 17b, 17Aa, 17Ab, 18a, 18b, 18Aa, 18Ab, 19a, 19b, 22a, 22b, 23, 24a, 24b, 30a, 30b, 31a, 31b, 32a, 32Ab, 32a, 32b, 34a, 34b, 35a, 35b, 36Aa, 36Ab, 38Ba, 38Bb, 43a, 43b, 44a, 44b, 45, 46a, 46b, 62a, 62b, 63a, 63b, 64, 65a, 65b, 66a, 66b, 67, 70a, 70b, 73a, 73b, A, B, C, D, E, F, G, H, I, J, K

and delineated on maps deposited and open for inspection at the Crown Lands Office, La Trobe street west, Melbourne; the District Survey Offices, Benalla and Geelong; and Land Office at Heathcote.

#### AGRICULTURAL AREA OF DARGALONG.

To be open for selection on and after Wednesday, the twenty-third day of August, 1865, at the Land Office, Heathcote. JOHN TREGGOLD STRONG, Esq., Land Officer.

Agricultural area of Dargalong, parishes of Dargalong and Molka, on the east bank of the Goulburn River, and intersected by the Pranjip Creek, adjoining and to the eastward of the township of Murchison: Commencing at the north-east corner of the parish of Pranjip; and bounded on the south by the parishes of Pranjip, Bunganail, and Wahring, bearing east to the River Goulburn; on the west by the River Goulburn, bearing north-westerly to the main road from Murchison to Miepoll; on the north by the said main road, bearing easterly to the parish of Miepoll; and on the east by the said parish, bearing south to the commencing point; and containing, for selection or purchase, or leasing, the allotments numbered or lettered as follows:—

#### PARISH OF DARGALONG.

Allotments 3, 4, 5, 6, 7, 8, 9a, 9b, 10, 11a, 11b, 12, 13, 14, 15, 16a, 16b, 17a, 17b, 18, 19a, 19b, 20, 21a, 21b, 25a, 25b, 27a, 27b, 28a, 28b, 34, 35, 39a, 39b, 40a, 40b, 41, 46a, 46b, 49, 50, 53a, 53b, 54, 55, 56, 57, 58a, 58b, 64a, 64b, 67a, 67b, 68a, 68b, 69, 70, 71, 72a, 72b, 73, 74a, 74b, 75a, 75b, 79, 80, 81, 82, 83, 87a, 87b, 90, 91, 92, 93, 94a, 94b, 97, 107, 110, 112, 113, 114, 115, 118, 121a, 121b, 122, 148, 159, 160, 164, C, D, E, F, G, H, I, J, K, L, M, N, O, P, Q, R, S

#### PARISH OF MOLKA.

Allotments 5, 6, 7, 8, 9, 10, 11a, 11b, 12a, 12b, 27a, 27b, 29, 29a, 29b, 47a, 47b, 48, 49, 50a, 50b, 51a, 51b, 52a, 52b, 52A, 58, 59a, 59b, 60a, 60b, 61, 62, 63, 64a, 64b, 65a, 65b, 66a, 66b, 67, 68a, 68b, 69a, 69b, 78, 79, 80, 81, 82a, 82b, 83, 85a, 85b, 86a, 86b, 87a, 87b, 88a, 88b, 96, 97, 101a, 101b, 102a, 102b, 103, 104, 105, 106a, 106b, 107a, 107b, 108a, 108b, 109, 110, 111, 112, 113a, 113b, 114a, 114b, 121a, 121b, 122a, 122b, 123a, 123b, 124, B, C, E, G, H, J

and delineated on maps deposited and open for inspection at the Crown Lands Office, La Trobe street west, Melbourne; the District Survey Office, Geelong; the District Survey Office, Benalla; and Land Office at Heathcote.

### LAND OFFICE AT ARARAT.

#### AGRICULTURAL AREA OF LEXINGTON.

To be open for selection on and after Wednesday, the twenty-third day of August, 1865, at the Land Office, Ararat. CAPT WEBSTER, Esq., Land Officer.

Agricultural area of Lexington, parishes of Lexington and Burrumbeep, situate to the west of Mount Ararat: Commencing at the south-east corner of allotment 118, parish of Burrumbeep; and bounded on the south by parts of the parishes of Merrymbuela and Kalyinna, bearing west to the south-west corner of allotment 31, parish of Lexington; on the west by the Moyston Gold Fields Common, bearing northerly to the north-west corner of section 8; thence by the north and east boundaries of section 8, bearing east and south to the south-west corner of section 5; thence by sections 5 and 6, bearing south and north to the north-west corner of allotment 1 of section 15; thence by section 15, bearing east and south to a three-chain road; thence by the said road to the north-east corner of allotment 118, parish of Burrumbeep; and thence by the east boundary of the said allotments, bearing south to the point of commencement; and containing, for selection or purchase, or leasing, the allotments numbered or lettered as follows:—

#### PARISH OF LEXINGTON.

Section VIII, allotments 1 and 2, 3 and 4, 5 and 6, 7, 8, 9, 10, 11 and 13, 13 and 14, 15, 16; XIII, 2 and 3, 4 and 11, 5, 6, 7, 8, 9, 10, 12 and 13, 14, 16 and 30, 17, 18, 19, 20, 21, 22, 23, 24, 25, 26 and 27, 28 and 29; XIV, 1, 2, 3, 4, 5 and 13, 6, 7, 8, 9, 11 and 12, 10, 14 and 21, 15, 16, 17, 18, 19, 20, 22, 23, 24 and 25, 26, 27, 28, 29, 30, 31, 32, 33, 34, 35, 36, 37, 38, 39, 40, 41; XV, 1, 2, 3, 4, 5, 6, 7, 8; XVI, 1, 2, 4, 5, 6, 7, 8, 9

#### PARISH OF BURRUMBEEP.

Allotments 119, 120, 121

and delineated on maps deposited and open for inspection at the Crown Lands Office, La Trobe street west, Melbourne; and at the District Survey Offices, Geelong and Ararat; and Land Office at Ararat.

**AGRICULTURAL AREA OF COOKSMERE.**

To be open for selection on and after Wednesday, the twenty-third day of August, 1865, at the Land Office, Ararat. CAPE WEBSTER, Esq., Land Officer.

Agricultural area of Cooksmere, county of Ripon, parish of Parupa, situated at from six to ten miles west of the township of Streatham: Commencing at the south-west angle of the parish of Tara; thence by the west boundary of the said parish of Tara, bearing north about five miles; thence by the north boundary of the said parish of Parupa, bearing west about four and a half miles; thence by a line bearing south about five miles to Lake Boloke; and thence by that lake bearing south-easterly to Fiery Creek; and thence by that creek bearing north-easterly to the point of commencement; and containing, for selection or purchase, or leasing, the allotments numbered or lettered as follows:—

**PARISH OF PARUPA.**

Section I., allotments 3a, 3b, 5a, 5b; II., 4a, 4b; III., 1a, 1b, 4a, 4b; IV., 1a, 1b, 3a and b, 4a, 4b; VI., 1a, 1b; VIII., 3a, 3b; IX., 1a, 1b, 4a, 4b, 6a, 6b; XV., 2a, 2b and delineated on maps deposited and open for inspection in the Crown Lands Office, La Trobe street west, Melbourne; at the District Survey Office, Geelong; and at the Land Office, Ararat.

**LAND OFFICE AT ECHUCA.****AGRICULTURAL AREA OF ECHUCA.**

To be open for selection on and after Wednesday, the twenty-third day of August, 1865, at the Land Office, Echuca. GEORGE LANGFORD, Esq., Land Officer.

Agricultural area of Echuca, parishes of Echuca North and South, situate immediately to the east of Echuca and the Echuca Railway, extending about twelve miles south along the line, and on the south bank of the River Murray: Commencing at the north-west corner of the parish of Kanyapella; and bounded on the east by the parishes of Kanyapella and Koyuga to the south-west corner of the parish of Koyuga; on the south by unsurveyed lands, bearing west to the south-west corner of allotment 133, parish of Echuca South; on the west by a three-chain road, bearing northerly to the River Murray; and on the north by the said river, bearing easterly to the point of commencement; and containing, for selection or purchase, or leasing, the allotments numbered or lettered as follows:—

**PARISH OF ECHUCA NORTH.**

Allotments 54, 55, 56, 62, 63, 64, 70, 71, 72, 77, 78, 86, 87, 88, 89

**PARISH OF ECHUCA SOUTH.**

Allotments A, B, C, D, E, M, 5, 15, 17, 25, 29, 30, 36, 37, 39, 40, 41, 47, 50, 57, 59, 60, 62, 137, 141, 142, 143, 144, 145, 146, 147, 148

and delineated on maps deposited and open for inspection in the Crown Lands Office, La Trobe street west, Melbourne; the District Survey Office, Geelong; and Land Office, Echuca.

**AGRICULTURAL AREA OF ROCHESTER.**

To be open for selection on and after Wednesday, the twenty-third day of August, 1865, at the Land Office, Echuca. GEORGE LANGFORD, Esq., Land Officer.

Agricultural area of Rochester, parish of Rochester West, on the west side of the Campaspe River, adjoining the township of Rochester: Commencing at the south-east corner of the parish of Rochester West; and bounded on the south by a one-chain road, bearing west to the south-west corner of the said parish; on the west by a line bearing north to the north-west corner of the said parish; on the north by a line bearing east to the River Campaspe; and on the east by the Campaspe River, bearing southerly to the commencing point; and containing, for selection or purchase, or leasing, the allotments numbered or lettered as follows:—

**PARISH OF ROCHESTER WEST.**

Allotments 1, 2, 3, 4, 5, 6, 7, 8, 9, 10, 11 and 12, 13, 14, 15, 16, 17, 20, 21, 25, 26, 27, 28, 29, 30, 31, 35, 69, 70, 71, 72, 74, 75, 76, 77, 80, 81, 82, 83, A, B, C, D, E, F

and delineated on maps deposited and open for inspection at the Crown Lands Office, La Trobe street west, Melbourne; the District Survey Office, Geelong; and at the District Survey Office and Land Office at Echuca.

**LAND OFFICE AT SANDHURST.****AGRICULTURAL AREA OF TARNAGULLA.**

To be open for selection on and after Wednesday, the twenty-third day of August, 1865, at the Land Office, Sandhurst. JOHN HAMLET TAYLOR, Esq., Land Officer.

Agricultural area of Tarnagulla, parishes of Bridgewater, Leichhardt, Tarnagulla, and Woodstock, situated from eight to twenty miles westerly and north-westerly from Sandhurst, and from one to twelve miles easterly from Newbridge: Commencing at a point on the Loddon River intersected by the northern boundary of the township of Newbridge; thence easterly by said northern boundary and a line to the western boundary of the parish of Woodstock; thence southerly by that boundary about one mile; thence easterly to the western boundary of a

township reserve; thence northerly and easterly by the boundaries of said reserve to the western boundary of the parish of Marong; thence northerly by that boundary to the northern boundary of same parish; thence easterly by that northern boundary about three miles sixty chains; thence northerly about twenty chains to the main line of road from Melbourne to Swan Hill; thence by that road northerly to a point about four and a half miles east from the township of Bridgewater; thence westerly about sixty-six chains fifty-three links; thence southerly by a line and the eastern boundary of the parish of Derby to the northern boundary of the parish of Woodstock; thence westerly by the southern boundary of the parish of Derby to the Loddon River; thence southerly by that river to the point of commencement; and containing, for selection or purchase, or leasing, the allotments numbered or lettered as follows:—

**PARISH OF BRIDGEWATER.**

Allotments 4a, 4b, 4a<sup>a</sup>, 4a<sup>b</sup>

**PARISH OF LEICHARDT.**

Allotments A, B, C, E, F, G, I, J, 2a, 2b, 3a, 3b, 4a, 4b, 5a, 5b, 6a, 6b, 10a, 10b, 16a, 16b, 17a, 17b, 18a, 18b, 19a, 19b, 20a, 20b, 22a, 22b, 23a, 23b, 25a and b, 28a<sup>a</sup> and a<sup>b</sup>, 29a and b, 29a<sup>a</sup>, 29a<sup>b</sup>, 30a and b, 30a<sup>a</sup>, 30a<sup>b</sup>, 32a, 32b, 33a, 33b, 34a, 34b, 35a, 35b, 40a, 40b, 49a, 49b, 50a, 50b, 51a and b, 68a, 68b, 79a, 79b, 79a<sup>a</sup>, 79a<sup>b</sup>, 81a, 81b, 82a, 82b

**PARISH OF TARNAGULLA.**

Section 15, allotments 1a, 1b, 4a, 4b

**PARISH OF WOODSTOCK.**

Section 17, allotments 3a, 3b, 4a, 4b; section 18; section 19, 1a, 1b, 2a, 2b, 3a, 3b, 4a, 4b; section 20, 1a, 1b, 2a, 2b; section 21, A, 1a, 1b, 2a, 2b; section 22, 1a, 1b, 2a, 2b, 4a, 4b; section 23, A, 1a, 1b, 2a, 2b, 3a, 3b, 4a, 4b; section 24, 1a, 1b, 2a, 2b, 3a, 3b, 4a, 4b; section 25; section 26, A, 2a, 2b, 3a, 3b; section 27, A, 1a, 1b, 4a, 4b; section 28, A, 2a, 2b, 3a, 3b; section 29, A, 1a, 1b, 4a, 4b

and delineated on maps deposited and open for inspection in the Crown Lands Office, La Trobe street west, Melbourne, and at the District Survey Office, Geelong; and Land Office, Sandhurst.

**AGRICULTURAL AREA OF WENTWORTH.**

To be open for selection on and after Wednesday, the twenty-third day of August, 1865, at the Land Office, Sandhurst. J. H. TAYLOR, Esq., Land Officer.

Agricultural area of Wentworth, Loddon district, parish of Tandarra, situated from four and a half to twelve miles north of the township of Neilborough: Commencing at the north-east angle of the parish of Yallock; thence easterly about five and a half miles; thence southerly by the western boundary of the parish of Kamarooka to the south-west angle of same parish; thence westerly by a line, being a continuation of the southern boundary of said parish, to the eastern boundary of parish of Yallock, and by a portion of the last-named boundary northerly to the point of commencement; and containing, for selection or purchase, or leasing, the allotments numbered or lettered as follows:—

**PARISH OF TANDARRA.**

Section I., allotments 5, 8a, 8b, 9a, 9b, 11a, 11b, 12a, 12b, 17a, 17b, 19a, 19b, 26a, 26b, 29a, 29b, 30a, 30b, 31a, 31b, 32a, 32b, 33a, 33b, 34a, 34b, 35a, 35b, 36a, 36b, 42a, 42b, 43a, 43b, 54a, 54b, 55a, 55b, 56a, 56b, 57a, 57b, 58a, 58b, 59a, 59b, 62a, 62b, 63a, 63b, 64a, 64b, 66a, 66b, 68a, 68b, 69a, 69b, 72a, 72b, 73a, 73b, 76a, 76b, 79a, 79b, 82a, 82b, 83a, 83b, 84a, 84b, 85a, 85b, 86a, 86b, 87a, 87b, O, P, Q, R, S, T, U, V

Section II., allotments 46a, 46b, 48a, 48b, 49a, 49b, 50a, 50b, 51a, 51b, 52a, 52b, 54a, 54b, 56a, 56b, 61, 62, 65, 68, 69, 70, 71a, 71b, 72, 73a, 73b, 84a, 84b, 85a, 85b, 86a, 86b, 87a, 87b, H, I, J, K, L, M, N

and delineated on maps deposited and open for inspection at the Crown Lands Office, La Trobe street west, Melbourne; the District Survey Office, Geelong; and the District Survey Office and Land Office at Sandhurst.

**AGRICULTURAL AREA OF MINTO.**

To be open for selection on and after Wednesday, the twenty-third day of August, 1865, at the Land Office, Sandhurst. J. H. TAYLOR, Esq., Land Officer.

Agricultural area of Minto, parish of Minto, on the Piccadilly Creek: Commencing at the south-east corner of the parish of Kamarooka; and bounded on the west by that parish, bearing north to the most eastern corner of allotment 103, said parish, and by the said allotment 103 to its north-east corner; on the north by a one-chain road, bearing east to the parish of Diggorra; on the east by the parish of Diggorra, bearing south to the south boundary of the parish of Minto; and on the south by the south boundary of the parish of Minto, bearing west to the point of commencement; and containing, for selection or purchase, or leasing, the allotments numbered or lettered as follows:—

**PARISH OF MINTO.**

Allotments 1, 2, 3, 4, 5, 6, 13, 15, 20, 22, 23, 24, 27, 28, 32, 33, 34, 35, 40, 42, 44, 45, 49, 57, 59, 60, 61, A, B, C

**PARISH OF KAMAROOKA.**

Allotment 135

and delineated on maps deposited and open for inspection at the Crown Lands Office, La Trobe street west, Melbourne; the District Survey Office, Geelong; and at the District Survey Office and Land Office, Sandhurst.

**LAND OFFICE AT DUNOLLY.****AGRICULTURAL AREA OF LOADER DOWNS.**

To be open for selection on and after Wednesday, the twenty-third day of August, 1865, at the Land Office, Dunolly. PHILIP CHAUNCEY, Esq., Land Officer.

Agricultural area of Loader Downs, parishes of Laanecoorie, Neereman, and Woodstock, situated from five to seventeen miles south-west from the township of Marong, and from one to eight miles south-east from the township of Laanecoorie: Commencing at the north-west angle of the parish of Neereman; thence south-easterly by the Loddon River to the western boundary of the parish of Baringhup; thence northerly to the northern boundary of same parish; thence easterly to western boundary of parish of Bradford; thence northerly by western boundaries of parishes of Bradford and Shelbourne, about nine and a half miles; thence westerly about four miles; thence southerly about two miles twenty chains; thence westerly to the Loddon River, and by that river southerly to the point of commencement; and containing, for selection or purchase, or leasing, the allotments numbered or lettered as follows:—

**PARISH OF TAENAGULLA.**

Section XII., allotments 1a, 2a

**PARISH OF WOODSTOCK.**

Section IA., allotments 1a, 1b, 3a, 3b, B, 5a, 5b, 6a, 6b; IIA., 1a, 1b, 3a, 3b, B, 5a, 5b, 6a, 6b; IIIA., B, 2a, 2b, 4a, 4b, 5a, 5b, 6a, 6b; IVA., 1a, 1b, 3a, 3b, B, 5a and b, 6a, 6b, 7a, 7b, 8a, 8b; VA., B; VIA., 2a, 2b, 4a, 4b; VIIA., 1a, 1b, 3a, 3b, B; VIIIA., 1a, 1b, 3a, 3b, 5a, 5b, B; IX., 2a, 2b, 3a, 3b, 4a, 4b; X.; XI., 2a, 2b, 3a, 3b, 4a, 4b; XII., 1a, 1b, 2a, 2b, 3a, 3b, 4a, 4b; XIII., 1a, 1b, 2a, 2b, 3a, 3b, 4a, 4b, 5a, 5b, 6a, 6b; XIV., A, 1a and b; XV., 1a, 1b, 3a, 3b, 5a, 5b, 6a, 6b; XVI., 1a, 1b, 2a, 2b, 3a, 3b, 4a, 4b, A; IV., 3A; VIII., 2B

**PARISH OF LAANECOOBIE.**

Section VIII., allotments 5a, 5b, 6a, 6b, 7a, 7b and 8; IX., 9a, 9b; X., 9a, 9b; XVIII., 2a, 2b; XIX., 1a, 1b, 2a, 2b, 4a, 4b; XX., A, 3a, 3b; XXII., 1a, 1b, 2b, 2b, 3a, 3b, 4a, 4b; XXIII., 1a, 1b, 2a, 2b, 3a, 3b, 4a, 4b; XXIV., 3, 4a, 4b, 5a, 5b; XXV., A, 3a, 3b, 6a, 6b

**PARISH OF NEEREMAN.**

Section III., allotments 2a, 2b, 3a, 3b, 5a, 5b, 6a, 6b; IV., 2a, 2b, 3a, 3b, 4a, 4b, 5a, 5b, 6a, 6b; V.; VI., 1a, 1b, 2a, 2b, 3a, 3b, 4a, 4b; IX., 2a, 2b, 3a, 3b, 5a, 5b, 6a, 6b; X., A., 1a, 1b, 3a, 3b, 5a, 5b; XI., 1a and b, 2a, 2b, 3a, 3b, 4a, 4b, 5a and b, 6a, 6b, 7a, 7b; XII., A, 5a, 5b, 6a, 6b

and delineated on maps deposited and open for inspection in the Crown Lands Office, La Trobe street west, Melbourne; the District Survey Office, Geelong; and the Land Office at Dunolly.

**AGRICULTURAL AREA OF MOLIAGUL.**

To be open for selection on and after Wednesday, the twenty-third day of August, 1865, at the Land Office, Dunolly. PHILIP CHAUNCEY Esq., Land Officer.

Agricultural area of Moliagul, parishes of Tarnagulla and Moliagul, situate from two to four miles west, and from three to eight miles north of Tarnagulla, watered by the Kangadaar and Bullambul Creeks: Commencing at the north-west corner of the parish of Tarnagulla; and bounded on the north by parts of the parishes of Kingower and Ingleswood, bearing east to the Bullambul Creek; on the east by the Bullambul Creek to the east boundary of allotment 113; thence south to the south-east corner of allotment 143; thence westerly to the south-east corner of allotment 139; thence bearing south to the south-east corner of allotment 156; thence west to the south-west corner of allotment 10 of section 5, parish of Moliagul; thence northerly to the south-east corner of allotment 16; thence west to the south-west corner of allotment 15; thence north to the north-west corner of allotment 14; thence east to the parish boundary of Moliagul; and thence north to the point of commencement; and containing, for selection or purchase, or leasing, the allotments numbered or lettered as follows:—

**PARISH OF TARNAGULLA.**

Section C, allotments A, B, C, D, E, F, G, 1, 10, 11, 12, 13, 14, 15, 16, 17, 23, 29, 30, 34, 35, 36, 37, 38, 39, 40, 41, 42, 43, 44, 45, 47, 48, 49, 50, 51, 52, 70, 73, 74, 75, 76, 77, 78, 83, 84, 85, 86, 87, 88, 89, 90, 96, 97, 98, 99, 100, 101, 102, 103, 104, 109, 111, 112, 116, 119, 122, 125, 128, 129, 130, 131, 132, 133, 134, 135, 136, 137, 138, 139, 140, 141, 142, 143, 144, 145, 146, 147, 148, 149, 150, 151, 152, 153, 154, 155, 156, 157, 158

**PARISH OF MOLIAGUL.**

Section 5, A, 1, 2, 3, 4, 5, 6, 7, 8, 9, 10, 13, 14, 15, 16

and delineated on maps deposited and open for inspection in the Crown Lands Office, La Trobe street west, Melbourne; the District Survey Office, Geelong; and Land Office, Dunolly.

**AGRICULTURAL AREA OF SLIEVESULLIVAN.**

To be open for selection on and after Wednesday, the twenty-third day of August, 1865, at the Land Office, Dunolly. P. CHAUNCEY, Esq., Land Officer.

Agricultural area of Slievesullivan, Loddon district, parishes of Derby and part of Bridgewater, situated from two to ten miles north of Newbridge: Commencing at a point on the Loddon River intersected by the northern boundary of the parish of Tarnagulla; thence easterly by that boundary to the south-west angle of the parish of Leichhardt; thence northerly

by the western boundary of that parish to the north-west angle thereof; thence by a line, being a continuation of that boundary, northerly about one mile; thence westerly by a line to the eastern boundary of the township of Bridgewater; thence by the boundaries of that township southerly and westerly to the Loddon River, and by that river southerly to the point of commencement; and containing, for selection or purchase, or leasing, the allotments numbered or lettered as follows:—

**PARISH OF BRIDGEWATER.**

Allotments A, 5a, 5b, 6a, 6b, 7a, 7b, 8a, 8b, 21a, 21b, 25a, 25b

**PARISH OF DERBY.**

Allotments A, D, E, G, K, L, M, N, O, P, 1a, 1b, 2a, 2b, 3a, 3b, 4a, 4b, 5a, 5b, 9a, 9b, 10a, 10b, 17a, 17b, 18a, 18b, 23a, 23b, 24a, 24b, 25a, 25b, 26a, 26b, 35a, 35b, 36a, 36b, 37a, 37b, 38a, 38b, 39a, 39b, 40a, 40b, 41a, 41b, 42a, 42b, 43a, 43b, 44a, 44b, 57a, 57b, 63a, 63b, 64a, 64b, 65a, 65b, 66a, 66b, 67a, 67b, 68a, 68b, 73a, 73b, 79a and b, 87a, 87b, 88a, 88b, 93a, 93b, 94a, 94b, 105a, 105b, 106a, 106b, 107a, 107b, 108a, 108b, 109a, 109b, 110a, 110b, 111a, 111b, 112a, 112b, 117a, 117b, 121a, 121b, 124a, 124b, 125a, 125b, 130a, 130b

and delineated on maps deposited and open for inspection at the Crown Lands Office, La Trobe street west, Melbourne; the District Survey Offices, Sandhurst and Geelong; and at the Land Office, Dunolly.

**LAND OFFICE AT SALE.****AGRICULTURAL AREA OF MOLLISON'S BRIDGE.**

To be open for selection on and after Wednesday, the twenty-third day of August, 1865, at the Land Office, Sale. WILLIAM TENNENT DAWSON, Esq., Land Officer.

Agricultural area of Mollison's Bridge, district of Gipps Land, parishes of Denison and Winnindoo, situate from seven and a half to sixteen miles westerly of Sale, and from one-half to ten miles north of Rosedale: Commencing at the south-east angle of the parish of Denison; thence by the eastern boundary of that parish northerly about seven miles to the Thomson River; thence westerly by that river about eight and a half miles in a direct line to the north-west angle of the parish of Winnindoo; thence southerly by the western boundary of that parish about ten miles to the La Trobe River; thence easterly by the La Trobe River about eight miles in a direct line to the point of commencement; and containing, for selection or purchase, or leasing, the allotments numbered or lettered as follows:—

**PARISH OF DENISON.**

Section V., allotments 1a, 1b; VI., 10a, 10b, 11a, 11b, 12a, 12b; VII., 1a, 1b, 3a, 3b; XI., 6a, 6b, 7a, 7b, 8a, 8b; XIII., 1a, 1b, 16a, 16b, 17a, 17b; XVI., 1a, 1b, 2a, 2b, 3a, 3b, 4a, 4b, 7a, 7b

**PARISH OF WINNINDOO.**

Section XV., allotments 6a, 6b, 7a, 7b, 8a, 8b, 9a, 9b, 10a, 10b, 11a, 11b, 12a, 12b, 13a, 13b, 14a, 14b, 15a, 15b, 16a, 16b, 17a, 17b, 18a, 18b, 19a, 19b; XVII., 1a, 1b, 2a, 2b, 3a, 3b, 4a, 4b, 6a, 6b, 7a, 7b, 8a, 8b, 11a, 11b, 14a, 14b, 20, 21, 25

and delineated on maps deposited and open for inspection at the Crown Lands Office, La Trobe street west, Melbourne; the District Survey Office, Geelong; and the Land Office, Sale.

**AGRICULTURAL AREA OF FORT FELLOWS.**

To be open for selection on and after Wednesday, the twenty-third day of August, 1865, at the Land Office, Sale. W. T. DAWSON, Esq., Land Officer.

Agricultural area of Fort Fellows, district of Gipps Land, parishes of Coongulmerang, Moormung, Wuk-wuk, and Wy-yung, extending from the township of Bardsdale about one mile and a half north, thirteen and a half miles westerly, and about two miles easterly thereof: Commencing at a point due north one hundred and thirteen chains seven links of the north-east angle of Crook's pre-emptive right ("Lucknow"); thence westerly about sixteen miles to the Mitchell River; thence by that river southerly and easterly to Lucas Creek; thence by that creek southerly about one mile and a half to the south-west angle of subdivision A of allotment 70, parish of Coongulmerang; thence easterly by a line about eleven and a half miles, the part of the eastern boundary of the parish of Moormung; thence by the last-named boundary and a line northerly about two miles and three-quarters to the Mitchell River, and by that river easterly to the western boundary of "Lucknow" pre-emptive right; thence by the western boundary of said pre-emptive right northerly to the northern boundary thereof, and easterly by the last-named boundary of said pre-emptive right; thence northerly to the point of commencement; and containing, for selection or purchase, or leasing, the allotments numbered or lettered as follows:—

**PARISH OF WUK-WUK.**

Allotments 18, 19, 21, 22, 23, 24, 25, 26, 27, 28, 29, 30

**PARISH OF WY-YUNG.**

Allotments 1a and b, 2a and b, 3a and b, 4a and b, 5a and b, 6a and b, 7, 8, 9a and b, 10a and b, 12a and b, 13a and b, 14a and b, 15a and b, 16a and b, 17a and b, 19a and b, 20a and b, 21a and b, 22a and b, 23a and b, 24a and b, 25a and b, 26a and b, 27a and b, 28, 29, 33a and b, 34a and b, 36a and b, 37, 38, 39a and b, 40a and b, 41, 44, 45, 46, 47, 48a and b, 49, 50, 51a and b

## PARISH OF MOORMURNG.

Allotments 16a and b

## PARISH OF COONGULMERANG.

Allotments 26a and b, 41a and b, 42a and b, 43a and b, 45a and b, 46a and b, 47a and b, 48a and b, 49a and b, 52a and b, 53a and b, 54a and b, 57a and b, 58a and b, 59a and b, 60a and b, 61a and b, 65a and b, 66a and b, 67a and b, 68a and b, 69a and b, 70a and b, 71a and b, 72a and b, 73a and b, 74a and b

and delineated on maps deposited and open for inspection at the Crown Lands Office, La Trobe street west, Melbourne, and at the District Survey Office and Land Office, Sale.

## AGRICULTURAL AREA OF CASTLE BARKLY.

To be open for selection on and after Wednesday, the twenty-third day of August, 1865, at the Land Office, Sale. W. T. DAWSON, Esq., Land Officer.

Agricultural area of Castle Barkly, district of Gipps Land, parishes of Tinamba and Maffra, situate from six to twenty miles north-westerly of Sale, and from four to sixteen miles westerly of Stratford; Commencing at the north-west angle of the parish of Maffra; thence easterly about eleven miles to the western boundary of the parish of Wadelock; thence southerly by the west boundary of the last-named parish about four miles; thence westerly to the Macalister River; thence by that river southerly about five miles to its junction with the Thomson River, and by the Thomson River westerly to the south-west angle of the parish of Tinamba about twelve miles in a direct line; thence northerly by the western boundary of the last-named parish seven miles, more or less, to the point of commencement; and containing, for selection or purchase, or leasing, the allotments numbered or lettered as follows:—

## PARISH OF MAFFRA.

Allotments 30a, 30b, 31a, 31b, 32a, 32b, 33a, 33b, 35, 40, 44, 45, 46, 47, 48, 49, 50, 51, 53a, 53b, 57, 58, 59, 60, 61, 62, 63, 64, 65, 66, 67, 68, 70, 72, 78a and 79, 80 and 81, 82, 83 and 84, 85, 86, 87, 88, 89, 90, 91 and 92, 93, 94, 95, 96, 97, 98, 99, 100, 101, 102, 103, 104, 105, 106, 107, 108, 109, 110, 111, 112, 113, 114, 115, 116 and 119, 117 and 118, 120, 121

## PARISH OF TINAMBA.

Allotments 17a, 18, 23a, 24a, 30, 33, 58a, 59a, 144a and b, 150a and b, 162a and b, 167a and b, 168a and b, 177a and b, 182a and b, 183a and b, 184, 186a and b, 199, A, B, C, D, E

and delineated on maps deposited and open for inspection at the Crown Lands Office, La Trobe street west, Melbourne; the District Survey Office, Geelong; and at the District Survey Office and Land Office at Sale.

## LAND OFFICE AT BEECHWORTH

## AGRICULTURAL AREA OF TINTALDRA.

To be open for selection on and after Wednesday, the twenty-third day of August, 1865, at the Land Office, Beechworth. HENRY MORRES, Esq., Land Officer.

Agricultural area of Tintaldra, parish of Tintaldra, at the junction of the Cudgewa Creek with the River Murray, about sixty miles east of Albury: Commencing at the north-west corner of section 1, parish of Tintaldra; thence by the west boundaries of sections 1 and 5, bearing south to the Cudgewa Creek; thence by that creek southerly to the west corner of section 6; thence to the south corner of section 6; thence by a line bearing east to the River Murray; thence by that river, bearing northerly and westerly to its junction with the Cudgewa Creek; and thence by a line bearing south-westerly to the point of commencement; and containing, for selection or purchase, or leasing, the allotments numbered or lettered as follows:—

## PARISH OF TINTALDRA.

Section I., allotments 1, 2; II., 1, 2, 3, 4; III., A, 3; IV., 1a, 1b, 4b; V., A, 2b; VI., 1b, 2b, 2a, 3a; VII., 2, 6, 9, 10; VIII., A, 4, AA; IX., A, 1, 7, 8, 9; X., 1, 6, 7

and delineated on maps deposited and open for inspection in the Crown Lands Office, La Trobe street west, Melbourne; and at the District Survey Office, Geelong; and Land Office, Beechworth.

## LAND OFFICE AT INGLEWOOD.

## AGRICULTURAL AREA OF BRIDGEWATER.

To be open for selection on and after Wednesday, the twenty-third day of August, 1865, at the Land Office, Inglewood. S. WYMAN, Esq., Land Officer.

Agricultural area of Bridgewater, parishes of Bridgewater and Yarraberb, on the east bank of the River Loddon, adjoining and to the east and north of the township of Bridgewater, intersected by the Bullock Creek: Commencing on the River Loddon at the south-west corner of the parish of Yarrayne; and bounded on the north by the parish of Yarrayne and part of the parish of Salisbury, bearing east to the south-east corner of section 6, parish of Salisbury; on the east by part of the parish of Yarraberb, bearing south to the north-east corner of section 35, parish of Yarraberb; on the south by parts of the parishes of Yarraberb and Bridgewater, bearing west to the township

boundary of Bridgewater; thence by the said township boundary, bearing north and west to the River Loddon; and thence by the River Loddon, bearing northerly to the point of commencement; and containing, for selection or purchase, or leasing, the allotments numbered or lettered as follows:—

## PARISH OF BRIDGEWATER.

Allotments A, B, C, E, 27, 33a, 33b, 34a, 34b, 35a, 35b, 36a, 36b, 37, 38, 39, 40, 41, 42, 43, 44, 45a and b, 50a, 50b, 51a, 51b, 52a, 52b, 53, 54, 55a, 55b, 56a, 56b, 57, 58, 59, 60, 61, 67a, 67b, 68, 69, 70a, 70b, 71, 72, 73 and 74, 75 and 76, 77 and 78, 79 and 80, 81, 82, 83, 84, 85, 86, 87, 88, 89, 90, 91, 92, 93, 94, 95, 96, 97, 98 and 99, 100, 101, 102, 103a, 103b, 104, 105, 106a, 106b, 112, 113, 114a, 114b, 115a, 115b, 116a, 116b, 117a, 117b, 118, 119, 120 and 121, 124a, 124b, 125a, 125b, 126a, 126b, 127a, 127b, 128 and 129, 132a, 132b, 134a, 134b, 135a, 135b, 136a, 136b, 137a, 137b, 138a, 138b, 139, 145, 146, 147, 148, 149, 150, and 151 and 152, 153 and 154, 155, 156, 157, 158, 159, 160, 161, 162, 167, 168a, 168b, 169a, 169b, 174a, 174b, 183, 184, 185, 186, 187, 188, 189, 194a, 194b, 196

## PARISH OF YARRABERB.

Section XXXVIII., 3a, 3b; XXXIX., 1a, 1b, 2; XL, 1a and delineated on maps deposited and open for inspection in the Crown Lands Office, La Trobe street west, Melbourne; the District Survey Offices, Geelong and Dunolly; and the Land Office, Inglewood.

## AGRICULTURAL AREA OF HULL.

To be open for selection on and after Wednesday, the twenty-third day of August, 1865, at the Land Office, Inglewood. S. WYMAN, Esq., Land Officer.

Agricultural area of Hull, Loddon district, parish of Jarklan, situated from eighteen to twenty-five miles north from the township of Inglewood: Commencing at the north-west angle of the parish of Janiember West; thence easterly by the northern boundaries of that parish and of Janiember East to the north-eastern angle of last-named parish; thence northerly by the western boundary of the parish of Calivil to the north-western angle thereof; thence westerly by a line, being a continuation of the northern boundary of the parish of Calivil, to the Loddon River; thence southerly by that river to the point of commencement; and containing, for selection or purchase, or leasing, the allotments numbered or lettered as follows:—

## PARISH OF JARKLAN.

Allotments A, B, C, D, E, F, G, H, I, J, K, L, M, N, O, P, Q, R, S, T, 1a, 1b, 2a, 2b, 3a, 3b, 4a, 4b, 7a, 7b, 8a, 8b, 10a, 10b, 11a, 11b, 20a, 20b, 21a, 21b, 22a, 22b, 23a, 23b, 28a, 28b, 29a, 29b, 30a, 30b, 31a, 31b, 34a, 34b, 35a, 35b, 36a, 36b, 37a, 37b, 38a, 38b, 39a, 39b, 40a, 40b, 41a, 41b, 42a, 42b, 45a, 45b, 46a, 46b, 49a, 49b, 50a, 50b, 51a, 51b, 52a, 52b, 53a, 53b, 54a, 54b, 55a, 55b, 56a, 56b, 57a, 57b, 58a, 58b, 59a, 59b, 60a, 60b, 61a, 61b, 62a, 62b, 63a, 63b, 64a, 64b, 67a, 67b, 68a, 68b, 73a, 73b, 74a, 74b, 75a, 75b, 76a, 76b, 77a, 77b, 78a, 78b, 81a, 81b, 82a, 82b, 87a and b, 88a, 88b, 91a, 91b, 92a, 92b, 93a, 93b, 94a, 94b, 100a, 100b, 103a, 103b, 104a, 104b, 105a, 105b, 106a, 106b, 107a, 107b, 108a, 108b, 109a, 109b, 110a, 110b, 111a, 111b, 112a, 112b, 115a, 115b, 116a, 116b, 117a, 117b, 118a, 118b, 121a, 121b, 125a, 125b, 132a, 132b, 170a, 170b, 173a, 173b, 174a, 174b, 176a, 176b, 177a, 177b, 203a, 203b, 204a, 204b, 205a, 205b, 207a, 207b

and delineated on maps deposited and open for inspection at the Crown Lands Office, La Trobe street west, Melbourne; the District Survey Offices at Sandhurst, Dunolly, and Geelong; and the Land Office, Inglewood.

## AGRICULTURAL AREA OF BELLELATROBE.

To be open for selection on and after Wednesday, the twenty-third day of August, 1865, at the Land Office, Inglewood. S. WYMAN, Esq., Land Officer.

Agricultural area of Bellelatrobe, Loddon district, parish of Janiember East, situated from ten to twenty miles north-easterly of the township of Inglewood: Commencing at a point on the Serpentine Creek, being the north-west angle of the parish of Yarrayne; thence easterly by northern boundary of said parish to the western boundary of the parish of Pom-papuel; thence northerly by western boundary of said parish to south-east angle of the parish of Jarklan; thence westerly by southern boundary of said parish to eastern boundary of parish of Janiember West; thence southerly by that boundary to the Loddon River; thence by that river easterly to its junction with the Serpentine Creek; and by that creek northerly to the point of commencement; and containing, for selection or purchase, or leasing, the allotments numbered or lettered as follows:—

## PARISH OF JANIEMBER EAST.

Allotments 8a, 8b, 31a, 31b, 32a, 32b, 33a, 33b, 60a, 60b, 61a, 61b, 67a, 67b, 71a, 71b, 72a, 72b, 74a, 74b, 79a, 79b, 81a, 81b, 82a, 82b, 83a, 83b, 84a, 84b, 85a, 85b, 91a, 91b, 92a, 92b, 93a, 93b, 97a, 97b, 103a, 103b, 104a, 104b, 105a, 105b, 108a, 108b, 109a, 109b, 112a, 112b, 115a, 115b, 116a, 116b, 118a, 118b, 120a, 120b, 123a, 123b, 123c, 123d, 123e, 124a, 124b, 125a, 125b, 127a, 127b, 129a, 129b, 130a, 130b, 132a, 132b, 134a, 134b, 135a, 135b, 136a, 136b, 138a, 138b, 140a, 140b, 143a, 143b, 145a, 145b, 147a, 147b, 153a, 153b, 154a, 154b, 155a, 155b, 156a, 156b, 163a, 163b, 175a, 175b, 176a, 176b, 178a, 178b, 179a, 179b, 180a, 180b, A, B, C, D, E, F, G, H, I, J, K, L, M, N, O

and delineated on maps deposited and open for inspection in the Crown Lands Office, La Trobe street west, Melbourne; the District Survey Offices, Dunolly, Sandhurst, and Geelong; and the Land Office at Inglewood.

**AGRICULTURAL AREA OF A'BECKETT PLAINS.**

To be open for selection on and after Wednesday, the twenty-third day of August, 1865, at the Land Office, Inglewood. S. WYMAN, Esq., Land Officer.

Agricultural area of a'Beckett Plains, Loddon district, parishes of Kinypanial and Mysia, situated from twelve to twenty-four miles north-west of the township of Inglewood: Commencing at a point on the Loddon River, being the north-west angle of the parish of Powlett; thence southerly by the western boundary of the parish of Powlett about one chain; thence westerly about four and a half miles; thence northerly about eleven miles twenty chains; thence easterly to the Loddon River; thence southerly by that river to the point of commencement; and containing, for selection or purchase, or leasing, the allotments numbered or lettered as follows:—

**PARISH OF MYZIA.**

Allotments 1, 2a, 2b, 3a, 3b, 5a, 5b, 6, 7a, 7b, 8a, 8b, 9a, 9b, 10a, 10b, 11a, 11b, 12a, 12b, 13a, 13b, 15a, 15b, 20a, 20b, 21, 22a, 22b, 23a, 23b, 24a, 24b, 25, 26, 27a, 27b, 35a, 35b, 36a, 36b, A, B

**PARISH OF KINYPANIAL.**

Allotments 1, 2, 3a, 3b, 6a, 6b, 9a, 9b, 10a, 10b, 12a, 12b, 13, 14a, 14b, 15a, 15b, 16a, 16b, 17, 21a, 21b, 22a, 22b, 24, 25a, 25b, 27, 28a, 28b, 30, 31a, 31b, 34a, 34b, 35a, 35b, 37, 38a, 38b, 40a, 40b, 41a, 41b, 42a, 42b, 43, 44a, 44b, 47a, 47b, 49a, 49b, 51a, 51b, 55, 57a, 57b, 58a, 58b, 61a, 61b, 63a, 63b, 64a, 64b, 66, 67a, 67b, 73, 75, 76a, 76b, 77a, 77b, 78, 79a, 79b, 85, 88a, 88b, 89a, 89b, 90a, 90b, 91, 98, 101a, 101b, 102a, 102b, A, B, C, D, E, F, G, H, I, J, K

and delineated on maps deposited and open for inspection at the Crown Lands Office, La Trobe street west, Melbourne; the District Survey Offices at Sandhurst, Dunolly, and Geelong; and at the Land Office at Inglewood.

**AGRICULTURAL AREA OF PASLEY.**

To be open for selection on and after Wednesday, the twenty-third day of August, 1865, at the Land Office, Inglewood. S. WYMAN, Esq., Land Officer.

Agricultural area of Pasley, Loddon district, parishes of Janiember West and Powlett, situated from seven to eighteen miles north from the township of Inglewood: Commencing at a point on the Loddon River, being the north-east angle of Morton's pre-emptive section; thence by the northern boundary of the same and a line westerly to a point due south of the south-east angle of the parish of Kinypanial; thence northerly to that angle and the Loddon River to the southern boundary of the parish of Jarlan; thence easterly to the western boundary of Janiember East; thence southerly by that parish to the Loddon River; thence by the said river southerly to the point of commencement; and containing, for selection or purchase, or leasing, the allotments numbered or lettered as follows:—

**PARISH OF POWLETT.**

Allotments 10, 12, 15a, 15b, 16, 19, 20, 21, 22, 23, 24, 35a, 35b, 36a, 36b, 37a, 37b, 38a, 38b, 41, 42a, 42b, 43a, 43b, 44a, 44b, 45a, 45b, 46a, 46b, 47, 48, 49, 50, 51a, 51b, 53a, 53b, 54a, 54b, 55a, 55b, A, B, C, D, E, F

and delineated on maps deposited and open for inspection at the Crown Lands Office, La Trobe street west, Melbourne; the District Survey Offices, Sandhurst, Geelong, and Dunolly; and the Land Office at Inglewood.

**LAND OFFICE AT CAMPERDOWN.****AGRICULTURAL AREA OF TANDAROOK.**

To be open for selection on and after Wednesday, the twenty-third day of August, 1865, at the Land Office, Camperdown. ROBT. DUNBAR SCOTT, Esq., Land Officer.

Agricultural area of Tandarook, parish of Tandarook, county of Heytesbury, situate to the north and east of the township of Cobden: Commencing at the north-west corner of the parish of Tandarook; and bounded on the north by the county of Hampden, to the north-east corner of allotment A; on the east by a road bearing south to the north-west corner of allotment 17A; thence by a line bearing east about ten miles; thence by a line bearing south to the south boundary of the parish of Tandarook; thence west along the said boundary to the south-west corner of the parish of Tandarook; and thence north to the point of commencement; and containing, for selection or purchase, or leasing, the allotments numbered or lettered as follows:—

**PARISH OF TANDAROOK.**

Allotments A, B, C, D, E, F, 35a, 35b, 41a and b, 42a and b, 42 ca and b, 42 Da and b, 43a, 43b, 44a, 44b, 49a, 49b, 51a, 51b, 54a, 54b, 55a, 55b, 55c, 56a, 56b, 59a, 59b

and delineated on maps deposited and open for inspection in the Crown Lands Office, La Trobe street west, Melbourne; the District Survey Office, Geelong; and the Land Office, Camperdown.

**AGRICULTURAL AREA OF GREEVES PARK.**

To be open for selection on and after Wednesday, the twenty-third day of August, 1865, at the Land Office, Camperdown. ROBERT DUNBAR SCOTT, Esq., Land Officer.

Agricultural area of Greeves Park, parishes of South Caramut, North Quamby and South Quamby, situated on Muston's Creek, south and west of the township of Caramut: Commencing at the south-east corner of the parish of Purdeet;

thence by the south boundary of the parish of Purdeet East, bearing true east about three and a half miles to Muston's Creek; thence by that creek, bearing south-easterly about twelve miles to the north-east corner of the parish of South Quamby; thence by a line bearing south 9° 31' west magnetic about four miles and three-quarters; thence by a line bearing true west about three miles and three-quarters to W. Lindsay's pre-emptive section of Spring Creek; thence by the east boundary of that section, bearing north about sixty chains to Youle's Creek; thence by that creek, bearing westerly about fifty chains to the main road from Woolsthorpe to Caramut; thence by that road, bearing northerly about nine miles to the north-east corner of the parish of North Minjah; thence by the south boundary of the parish of South Caramut westerly about seven miles to the east boundary of the parish of Langulac, and by the east boundary of that parish northerly about three miles and a quarter to the point of commencement; and containing, for selection or purchase, or leasing, the allotments numbered or lettered as follows:—

**PARISH OF SOUTH CARAMUT.**

Allotments 5, section XIII, 8, section XXI.

**PARISH OF NORTH QUAMBY.**

Allotment 1, section XIII.

**PARISH OF QUAMBY.**

Allotments 8, section V., 6a, 6b, section VII.

and delineated on maps deposited and open for inspection in the Crown Lands Office, La Trobe street west, Melbourne; at the District Survey Office, Geelong; and Land Office at Camperdown.

**LAND OFFICE AT WANGARATTA.****AGRICULTURAL AREA OF GLENROWEN.**

To be open for selection on and after Wednesday, the twenty-third day of August, 1865, at the Land Office, Wangaratta. A. L. ELY, Esq., Land Officer.

Agricultural area of Glenrowen, parishes of South Wangaratta and Glenrowen, situate from two to four miles west of the township of Wangaratta: Commencing at the south-west corner of section 28, parish of South Wangaratta; and bounded on the west by a line bearing south about eight miles twenty chains; on the south by a line at right angles, bearing east to the main road from Melbourne to Wangaratta; on the east by the said road, bearing northerly to the south boundary of the parish of South Wangaratta; again on the south by the said parish boundary line, bearing east to the south-west corner of section 2; again on the east by the west boundaries of sections 2 and 1, bearing northerly to the north-west corner of section 1; on the north by a line bearing westerly to the north-east corner of allotment 27; again on the east by a road bearing north to the north-west corner of section 11; and again on the north by a road bearing west to the commencing point; and containing, for selection or purchase, or leasing, the allotments numbered or lettered as follows:—

**PARISH OF SOUTH WANGARATTA.**

Section 31, allotments 1, 3, 10a, 10b, 11a, 11b, 15a, 15b, 16a, 16b, 19a, 19b, 20a, 20b, 21, 23a, 23b, 24a, 24b, 25a, 25b, 26a, 26b, 27a, 27b, 28, 29, 30, 31, 32, 33, 34a, 34b, 35a, 35b, 38a, 38b, 39a, 39b, A, B, C, D

**PARISH OF GLENROWEN.**

Section 12, allotments 17a, 17b, 18a and b, 19a and b, 20a and b, 20A and b, 21a and b, 22a and b, 23a, 23b, 24a, 24b, 25a, 25b, 26a, 26b, 27a and b, 28a and b, 29a and b, 30a and b, 31a and b, 32a and b, 33a and b

and delineated on maps deposited and open for inspection at the Crown Lands Office, La Trobe street west, Melbourne; the District Survey Offices at Geelong, Benalla, and Beechworth; and the Land Office, Wangaratta.

**AGRICULTURAL AREA OF MOKOAN.**

To be open for selection on and after Wednesday, the twenty-third day of August, 1865, at the Land Office, Wangaratta. A. L. ELY, Esq., Land Officer.

Agricultural area of Mokoan, parishes of Glenrowen and Winton, on the main road from Melbourne to Beechworth, between the townships of Glenrowen and Winton: Commencing at the north corner of allotment 29a, parish of Winton; and bounded on the north-west by a line bearing north-easterly to the north corner of allotment B, parish of Glenrowen; on the north-east by a one-chain road, bearing south-easterly along the south-west boundary of the township of Glenrowen to the east corner of allotment M; on the south-east by a line bearing south-westerly to the parish of Winton; on the south-west by the parish of Winton, bearing north-westerly to the main road from Winton to Glenrowen; again on the south-east by the said main road, bearing south-westerly to the south corner of allotment 21, parish of Winton; on the north-west by a one-chain road, bearing north-easterly to allotment 4; and again on the south-west by a one-chain road, bearing north-westerly to the commencing point; and containing, for selection or purchase, or leasing, the allotments numbered or lettered as follows:—

**PARISH OF GLENROWEN.**

Allotments 1a, 1b, 2a, 2b, 3a, 3b, 4a, 4b, 5a, 5b, 6a, 7a, 7b, 9a, 9b, 13a, 13b, 14a, 14b, 15a, 15b, 16b, 17a, 17b, 32a, 32b, 33a, 33b, 37a, 37b, 38a, 38b, 41a, 41b, 42a, 42b, 49a, 49b, 50a, 60b, A, B, D, E, F, L, M

**PARISH OF WINTON.**  
 Allotments 79, 80a, 80b, 81, 85a, 85b, 86a, 86b, 87a, 87b, 88a, 88b, 93a, 93b, 94a, 94b, 95a, 95b, C  
 and delineated on maps deposited and open for inspection at the Crown Lands Office, La Trobe street west, Melbourne; the District Survey Office, Geelong; and the District Survey Office, Benalla, and Land Office at Wangaratta.

**AGRICULTURAL AREA OF WARRAWINGA.**  
 To be open for selection on and after Wednesday, the twenty-third day of August, 1865, at the Land Office, Wangaratta. A. L. ELY, Esq., Land Officer.

Agricultural area of Warrawinga, parishes of South Wangaratta and Laceby, situated from three to nine miles south of the township of Wangaratta: Commencing at a point one chain north of the north-eastern angle of Moyhu pre-emptive section, on the King River; thence westerly about three hundred and eight chains sixty-six links; thence northerly about four hundred and twenty-three chains three links; thence westerly one hundred and thirty-five chains fifty-nine links; thence northerly to the southern boundary of the parish of South Wangaratta; thence easterly about one hundred and thirty-five chains fifty-nine links; thence northerly to a main line of road from Wangaratta; thence by that road north-westerly about eight chains fifty-seven links; thence easterly to the King River, and by that river southerly to the point of commencement; and containing, for selection or purchase, or leasing, the allotments numbered or lettered as follows:—

**PARISH OF SOUTH WANGARATTA.**  
 Section XVIII, allotments 1, 2; XIX, 1, 2; XX, 1, 2, 3a, 3b, 4; XXI, XXII, 1 and 2a, 1 and 2b, 3a, 3b; XXIII, 1 and 2a, 1 and 2b; XXIV, 1, 2a, 2b, 3a, 3b; XXV, 1 and 2a, 1 and 2b, 3a, 3b; XXVI, 1a, 1b, 2 and 3a, 2 and 3b, 4a, 4b; XXVII, 1, 2, 3, 4; XXVIII, A, 3a, 3b; XXIX, 1, 2, 3; XXX, 1, 2

**PARISH OF GLENBOWEN.**  
 Section XII, allotments 1, 2a, 2b, 3a, 3b, 4, 5, 6, 7, 8a, 8b, 9, 10a, 10b, 11a, 11b, 12, 13, 14, 15, 16

**PARISH OF LACEBY.**  
 Section IV, allotments 1, 2, 3; V, 1, 3; VI, 1a, 1b, 2a, 2b; VII, 1a, 1b, 2a, 2b, 3a, 3b, 4a, 4b, 5; XII, 2a, 2b, 3a, 3b; XIII, a and b; XIV, 1 and 2a, 1 and 2b; XVI, XVII, 1 and 2a, 1 and 2b, 3 and 4a, 3 and 4b; XVIII, 2a, 2b, 3a, 3b; XXI, XXII, XXIII, 1a, 1b, 2a, 2b; XXIV, 1a, 1b, 2a, 2b, 3a, 3b, 4a, 4b; XXV, A, 4a, 4b; XXVI, 1a, 1b, 2, 3, 4; XXVII, 2, 3; XXVIII, 1, 2, 3, 4; XXIX, 1a, 1b, 2a, 2b, 3a, 3b, 4a, 4b, 5a, 5b, 6, 7, 8, 9, 10, 11, 12, 13, 14, 15, 16, 17, 18, 19, 22, 24, 25, 26, 31, 32, 33, 34a, 34b, 37, 38, 39

and delineated on maps deposited and open for inspection in the Crown Lands Office, La Trobe street west, Melbourne; at the District Survey Offices, Benalla and Geelong; and Land Office at Wangaratta.

**LAND OFFICE AT CHILTERN.**

**AGRICULTURAL AREA OF CHILTERN.**  
 To be open for selection on and after Wednesday, the twenty-third day of August, 1865, at the Land Office, Chiltern. J. A. MULLIGAN, Esq., Land Officer.

Agricultural area of Chiltern, parish of Chiltern: Commencing at the north-west corner of section 5; and bounded on the north by the parish of Gooramadda, bearing east to the Indigo Creek; on the east by the Indigo Creek, bearing southerly to a point due east of the north-east corner of section 15; thence bearing west to the said corner and thence south to the south-east corner of section 15; thence to the south and west boundaries of section 15 to the south-east corner of section 7; thence bearing west to the south-west corner of section 1; and thence bearing north to the point of commencement; and containing, for selection or purchase, or leasing, the allotments numbered as follows:—

**PARISH OF CHILTERN.**  
 Sections I, II, III, IV, allotments 1, 2; V, 1a, 2a, 1b, 2b; VI, 1a, 2a, 1b, 2b; VII, A, B; VIII, A, B; IX, X, 1, 2; XI, 1, 2, 3, 4; XII, XIII, A, 1a, 1b; XIV, 1a, 1b, 2a, 2b, 3a, 3b, 4, 5; XV, 1a, 1b, A, 2a, 3a

and delineated on maps deposited and open for inspection in the Crown Lands Office, La Trobe street west, Melbourne; the District Survey Offices, Beechworth and Geelong; and the Land Office, Chiltern.

**AGRICULTURAL AREA OF WOORAGEE.**  
 To be open for selection on and after Wednesday, the twenty-third day of August, 1865, at the Land Office, Chiltern. J. A. MULLIGAN, Esq., Land Officer.

Agricultural area of Wooragee, parishes of North Wooragee and Eldorado, from six to twelve miles north of Beechworth: Commencing at the north-west corner of allotment 1 of section O, parish of North Wooragee, and bearing west two miles and a half; thence by a line bearing 222° four miles; thence south four miles; thence north-westerly about three miles to the point of commencement; and containing, for selection or purchase, or leasing, the allotments numbered or lettered as follows:—

**PARISH OF NORTH WOORAGEE.**  
 Section A, allotments 1a and b, 2a, 2b, 3a, 3b, 4a, 4b, 5a, 5b  
 Section B1, allotments 1a, 1b, 2a, 2b, 3a, 3b, 4a, 4b, 5a, 5b, 6a, 6b  
 Section C1, allotments 1a, 1b, 2a, 2b, 3a, 3b, 4a, 4b  
 Section D1, allotments 1a, 1b, 2a, 2b, 3a, 3b, 4a, 4b  
 Section E1, allotments 1a, 1b, 3a, 3b, 4a, 4b, 5a, 5b  
 Section F1, allotments 3a, 3b, 6a, 6b, 7a and b

Section G1, allotments 2a, 2b, 3a, 3b, 4a, 4b  
 Section H1, allotments 1a, 1b, 2a and b, 3a and b, 4a, 4b, 5a, 5b, 6a, 6b, 7a, 7b, 8a, 8b, 10  
 Section I1, allotments 6a, 6b, 7a, 7b, 8a, 8b  
 Section J1, allotments 1a and b, 2a, 2b, 3a, 3b, 4a, 4b  
 Section K1, allotments 1a, 1b, 2a, 2b, 3a, 3b  
 Section L1, allotments 1a and b, 2a, 2b, 3a, 3b, 4a and b, 5a, 5b, 6a, 6b  
 Section L2, allotments 1a, 1b, 2a, 2b, 3a, 3b, 4a, 4b  
 Section M1, allotments 1a and b, 2a and b, 3a, 3b, 4a, 4b, 5a, 5b, 6a, 6b  
 Section N1, allotments 1a and b, 2a, 2b, 3a, 3b  
 Section O1, allotments 1a, 1b, 2a, 2b, 4a, 4b, 5a, 5b  
 Section P1, allotments 1a, 1b, 2a, 2b  
 Section Q1, allotments 1a, 1b, 3a, 3b  
 Section R1, allotments 1a, 1b, 2a, 2b, 3a, 3b, 4a, 4b, 5a, 5b, 6a, 6b, 7a, 7b

**PARISH OF ELDORADO.**  
 Section I1, allotments 1a and b, 2a and b, 3a and b, 4a and b, 5a and b  
 Section A, allotments 1a and b, 2a and b, 3a and b, 4a and b, 5a and b, 6a and b  
 Section A1, allotments 1a and b, 2a and b, 3a and b, 4a and b, 5a and b, 6a and b  
 Section B, allotments 1a, 1b, 2a and b, 3a and b, 4a, 4b, 5a and b, 6a and b, 7a and b  
 Section C, allotments 1a and b, 2a, 2b, 3a, 3b, 4a, 4b, 5a and b, 6a and b, 7a and b, 8a and b  
 Section D, allotments 1a, 1b, 2a, 2b, 3a, 3b, 4a, 4b, 5a and b, 6a and b, 7a and b, 8a and b  
 Section E, allotments 1a and b, 2a and b, 3a and b, 4a and b, 5a, 5b, 6a and b, 7a and b, 8a and b, 9a and b  
 Section F, allotments 1a and b, 2a and b, 3a and b  
 Section G, allotments 1a, 1b, 2a and b, 3a and b, 4a and b, 5a, 5b, 6a and b, 7a and b, 8a and b, 9a and b  
 Section H, allotments 1a and b, 2a and b, 3a and b, 4a, 4b, 5a, 5b, 6a, 6b, 7a and b, 8a and b, 9 and 10  
 Section I, allotments 1a and b, 2a and b, 3a, 3b, 5a, 5b, 6a, 6b, 7a and b, 8a and b  
 Section J, allotments 1a, and b, 2a and b, 3a, 3b, 4a, 4b, 5a and b, 6a, 6b  
 Section K, allotments 1a and b, 2a and b, 3a and b, 4a and b, 5a and b, 6a, 6b  
 Section L, allotments 1a, and b, 2a and b, 3a and b, 4a and b, 5a and b, 6a and b  
 Section M, allotments 1a, 1b, 2a and b, 3a and b, 5a and b, 6a, 6b  
 Section N, allotments 1a and b, 2a, 2b, 3a, 3b, 4a and b  
 Section O, allotments 1a and b, 2a and b, 3a, 3b  
 Section P, allotments 1a and b, 2a and b  
 Section Q, allotments 1a and b

and delineated on maps deposited and open for inspection at the Crown Lands Office, La Trobe street west, Melbourne; the District Survey Offices, Geelong and Beechworth; and the Land Office, Chiltern.

**LAND OFFICE AT AVOCA.**

**AGRICULTURAL AREA OF YEHRIP.**  
 To be open for selection on and after Wednesday, the twenty-third day of August, 1865, at the Land Office, Avoca. A. M. MEYRICK, Esq., Land Officer.

Agricultural area of Yehrip, parishes of Avoca and Yehrip, from two to four miles west of Avoca: Commencing at the north-west corner of allotment 1, parish of Yehrip; and bounded on the north by the main road from Moonambel to Avoca, bearing south-easterly to the north corner of allotment 7, parish of Avoca; thence bearing southerly to the south-east corner of allotment 5, said parish; thence west to the parish boundary of Avoca; on the east by the parish of Avoca, bearing southerly to the south-east corner of allotment 57, parish of Yehrip; on the south by a line bearing west to the south-west corner of allotment 59, said parish; and on the west by a line bearing north to the commencing point; and containing, for selection or purchase, or leasing, the allotments numbered or lettered as follows:—

**PARISH OF AVOCA.**  
 Allotments 1, 2, 4, 5, 55a

**PARISH OF YEHRIP.**  
 Allotments 1, 2, 3, 4, 5, 6, 7, 8, 9, 10, 11, 12, 13, 14, 15, 16, 17, 18, 19, 20, 21, 22, 23, 24, 25, 26, 27, 28, 29, 30, 31, 32, 33, 34, 35, 36, 37, 38, 39, 40, 41, 42, 43, 44, 45, 46, 47, 48, 49, 50, 51, 52, 53, 54, 55, 56, 57, 58, 59

and delineated on maps deposited and open for inspection at the Crown Lands Office, La Trobe street west, Melbourne; at the District Survey Offices, Dunolly and Geelong; and at the Land Office, Avoca.

**AGRICULTURAL AREA OF WARRENMANG.**  
 To be open for selection on and after Wednesday, the twenty-third day of August, 1865, at the Land Office, Avoca. A. M. MEYRICK, Esq., Land Officer.

Agricultural area of Warrenmang, parishes of Warrenmang, Boleroch, Avoca, and Rathscar, from four to ten miles north-westerly from Avoca, intersected by the Avoca River and the Mountain Creek: Commencing at the north-west corner of the parish of Boleroch; and bounded on the north by parts of the parishes of Moyreisk and Nattergallock, bearing east to the north-east corner of allotment A, parish of Rathscar; on the east by part of the parish of Rathscar, bearing south to the south-east corner of allotment 7 of section E, parish of Avoca; thence by said allotment 7 and allotment A, bearing west and north to the parish boundary of Avoca; on the south by the parishes of Avoca and Yehrip, bearing westerly to the east corner of allotment 88, parish of Warrenmang; again west to the south-west corner of allotment 79, parish of Warrenmang; on the west by

a chain road, bearing north to the north-west corner of allotment 105, Warrenmang; and again on the north by a chain road, bearing east to the point of commencement; and containing, for selection or purchase, or leasing, the allotments numbered or lettered as follows:—

**PARISH OF RATHSCAR.**  
Allotments 19, 20, 21, 24, 25, 31, 32, 33, 34, 35, 36, 39, 40, A, B

**PARISH OF AVOCA.**  
Section E, allotments 7, A

**PARISH OF BOLERCH.**  
Allotments 1, 2, 3, 4, 5, 6, 7, 8, 9, 10, 11, 12, 13, 16, 17, 21, 22, 23, 24, 24c, 25, 26, 27, 28, 29, 30, 31, 32, 33, 34, 35, 36, 40, 41, 42, 43, 44, 45, 46, 46c, 47, 48, A, B

**PARISH OF WARRENMANG.**  
Allotments 68, 69 and 70, 73, 74, 75, 76, 77, 78, 79, 80, 81, 86, 87 and 88, 92, 93, 95, 96, 97, 98, 99, 100, 101, 102, 103, 105, 106, 107, 108, A, B, C

and delineated on maps deposited and open for inspection in the Crown Lands Office, La Trobe street west, Melbourne; the District Survey Offices at Dunolly and Geelong; and the Land Office, Avoca.

## LAND OFFICE AT STAWELL.

### AGRICULTURAL AREA OF LAKE WILSON.

To be open for selection on and after Wednesday, the twenty-third day of August, 1865, at the Land Office, Stawell.  
GEORGE WILLIAM FITZSIMONS, Esq., Land Officer.

Agricultural area of Lake Wilson, parishes of Belkellen and Bellaura, situated from two to ten and a half miles south-westerly of Stawell, and from four to ten miles north-westerly thereof, and from six to sixteen miles north of Glenorchy: Commencing at a point on the northern boundary of the parish of Bellaura, being the point of intersection of the meridian 142° 42' with the parallel of 37°; thence by that parallel about two miles and three-quarters easterly to the north-east angle of the last-named parish; thence by the eastern boundary thereof southerly to the northern boundary of the parish of Belkellen; thence easterly about two miles and a quarter to the north-east angle of the last-named parish; thence by the eastern boundary thereof about five miles to the south-east angle thereof; thence westerly about seven miles and a quarter to south-west angle of said parish; thence northerly by the western boundaries of Bellaura and Belkellen northerly about ten miles and three-quarters to the intersection of parallel 37°; thence easterly by that parallel to the point of commencement; and containing, for selection or purchase, or leasing, the allotments numbered or lettered as follows:—

**PARISH OF BELLAURA.**  
Allotments A, B, C, D, E, F, G, H, I, J, K, L, M, N, O, 5a, 5b, 6a, 6b, 11a, 11b, 17a, 17b, 22a, 22b, 23a, 23b, 24a, 24b, 37a, 37b, 38a, 38b, 39a, 39b, 40a, 40b, 41a, 41b, 42a, 42b, 43a, 43b, 56a, 56b, 57a, 57b, 70a, 70b

**PARISH OF BELLELLIN.**  
Allotments A, B, C, D, E, F, G, H, I, J, K, L, M, N, O, P, Q, R, S, T, U, V, W, X, Y, Z, AA, BB, CC, DD, EE, 1a, 1b, 4a, 4b, 6a, 6b, 7a, 7b, 8a, 8b, 9a, 9b, 14a, 14b, 15a, 15b, 16a, 16b, 19a, 19b, 24a, 24b, 25a, 25b, 26a, 26b, 29a, 29b, 30a, 30b, 31a, 31b, 32a, 32b, 33a, 33b, 34a, 34b, 41a, 41b, 42a, 42b, 43a, 43b, 44a, 44b, 45a, 45b, 46a, 46b, 49a, 49b, 50a, 50b, 55a, 55b, 66a, 66b, 67a, 67b, 68a, 68b, 76a, 76b, 79a, 79b, 80a, 80b, 81a, 81b, 82a, 82b, 95a, 95b, 96a, 96b, 98a, 98b, 99a, 99b, 102a, 102b, 105a, 105b, 106a, 106b, 109a, 109b, 110a, 110b

and delineated on maps deposited and open for inspection in the Crown Lands Office, La Trobe street west, Melbourne; the District Survey Offices, Geelong and Ararat; and the Land Office, Stawell.

## LAND OFFICE AT HAMILTON.

### AGRICULTURAL AREA OF MOCAMBORO.

To be open for selection on and after Wednesday, the twenty-third day of August, 1865, at the Land Office, Hamilton.  
LINDSAY CLARKE, Esq., Land Officer.

Agricultural area of Mocamboro, county of Normanby, parishes of Sandford and Mocamboro, situated southward of the junction of the Wannan with the Glenelg, and from two to twelve miles south-east from the township of Casterton: Commencing at the south-west angle of the parish of Merino northward to the River Wannan; on the north by the Wannan westward to its junction with the Glenelg, southward and westward to the north-west angle of the parish of Mocamboro; on the west by a line south five miles; and on the south by a line east nine miles to the commencing point; and containing, for selection or purchase, or leasing, the allotments numbered or lettered as follows:—

**PARISH OF SANDFORD.**  
Section 6, allotments 1, 2, 3, 4  
Section 7, allotment E  
Section 11, allotments 4a, 4b

**PARISH OF MOCAMBORO.**  
Section 4, allotments 1a, 1b  
Section 5, allotments 6a, 6b  
Section 6, allotments 4a, 4b, 5a, 5b, 6a, 6b  
Section 7, allotments 1a, 1b, 2a, 2b, 3a, 3b,  
Section 8, allotments 2a, 2b, 4a, 4b, 5a, 5b, 6a, 6b  
Section 11, allotments 1a, 1b, 2a, 2b, 3a, 3b, 4a, 4b  
Section 12, allotments 1a, 1b, 2a, 2b, 3a, 3b, 4a, 4b, 4a, 4a, 5a, 5b, 6a, 6b

Section 13, allotments 1a, 1b, 2a, 2b, 3a, 3b, 4a, 4b  
Section 14, allotments 1a, 1b, 2a, 2b, 3a, 3b, 4a, 4b, 5a, 5b, 6a, 6b  
Section 15, allotments 1a, 1b, 2a, 2b, 3a, 3b, 4a, 4b, 5a, 5b  
Section 16, allotments 1, 2, 3, 4  
Section 17, allotments 1, 2, 3, 4  
Section 18, allotments 1, 2, 3, 4  
Section 19, allotments 1, 2, 3, 4  
Section 20, allotments 1, 2, 3, 4  
Section 21, allotments 1, 2, 3  
Section 22, allotments 1, 2, 3  
Section 23, allotments 1, 2, 3a, 3b  
Section 24, allotments 1a and b, 2a, 2b, 3a, 3b, 5

and delineated on maps deposited and open for inspection at the Crown Lands Office, La Trobe street west, Melbourne; the District Survey Offices, Portland and Geelong; and at the Survey Office and Land Office, Hamilton.

### AGRICULTURAL AREA OF GRIFFITHSTON.

To be open for selection on and after Wednesday, the twenty-third day of August, 1865, at the Land Office, Hamilton.  
LINDSAY CLARKE, Esq., Land Officer.

Agricultural area of Griffithston, county of Dundas, parishes of Bochara, Redruth, Hilgay, and Coleraine, situated between the junction of Kororoit Creek with Wannan River, and extending twenty-one and a half miles easterly thereof and from the Wannan River, and about nine miles north thereof at the extreme depth: Commencing at the south-east angle of the parish of Bochara, on the Grange Burn; thence northerly to the north-west angle of the parish of North Hamilton; thence westerly to the Wannan River; again westerly by that river three and a half miles, more or less; thence northerly about one and a half mile; thence westerly about half a mile, northerly about two miles, westerly to the Kororoit Creek about eight miles; thence south-westerly by that creek to its junction with the Wannan River, and by the Wannan River and the Grange Burn easterly to the point of commencement; and containing, for selection or purchase, or leasing, the allotments numbered or lettered as follows:—

**PARISH OF COLERAINE.**  
Section 13, allotments 4, 5a, 5b, 6a, 6b, 7a, 7b  
Section 20, allotments 10a, 10b, 12a, 12b  
Section 22, allotments 3a, 3b  
Section 23, allotments 5a, 5b  
Section 25, allotments 3a, 3b, 4a, 4b, 7a, 7b

**PARISH OF REDRUTH.**  
Section 11, allotments 1a, 1b  
Section 12, allotments 1a, 1b, 2a, 2b  
Section 15, allotments 1a, 1b, 2a, 2b, 3a, 3b, 4a, 4b, 5a, 5b  
Section 16, allotments 4, 5a, 5b  
Section 17, allotments 1a, 1b, 2a, 2b  
Section 18, allotments 1a, 1b  
Section 22, allotments 1a, 1b  
Section 24, allotments 2a, 2b, 3a, 3b, 4a, 4b, 5a, 5b  
Section 27, allotments 2a, 2b  
Section 29, allotments 3a, 3b, 4a, 4b, 6a, 6b

**PARISH OF HILGAY.**  
Section 9, allotments 3a, 3b, 4a, 4b  
Section 10, allotments 3a, 3b  
Section 15, allotment 9  
Section 16, allotments 1, 2  
Section 20, allotments 2a, 2b  
Section 21, allotments 2a, 2b, 6a, 6b, 7a, 7b, 8a, 8b  
Section 26, allotments 4a, 4b, 5a, 5b

**PARISH OF BOCHARA.**  
Section 13, allotments 3, 4  
Section 2a, allotments 3a, 3b, 4a, 4b, 5a, 5b  
Section 3a, allotments 5a, 5b  
Section 4, allotment 6  
Section 5, allotments 1, 2, 3, 4  
Section 6, allotments 1, 2, 3  
Section 7, allotments 3, 7  
Section 9, allotments 1, 2, 3, 4  
Section 10, allotments 1a, 1b  
Section 11, allotments 1a, 1b, 2a, 2b, 3, 4a, 4b, 5  
Section 12, allotments 1, 2, 3a, 3b, 4a, 4b, 5a, 5b, 6, 7  
Section 13, allotments 5, 6a, 6b  
Section 14, allotments 1a, 1b, 4a, 4b, 5a, 5b, 8a, 8b

and delineated on maps deposited and open for inspection at the Crown Lands Office, La Trobe street west, Melbourne; and at the District Survey Office and Land Office, Hamilton.

### AGRICULTURAL AREA OF NANGEELA.

To be open for selection on and after Wednesday, the twenty-third day of August, 1865, at the Land Office, Hamilton.  
LINDSAY CLARKE, Esq., Land Officer.

Agricultural area of Nangeela, county of Follett, parishes of Nangeela and Casterton, on the west bank of the Glenelg River, from two to six miles west of Casterton: Commencing at the north-west corner of the Nangeela pre-emptive section; and bounded on the east by sections 1 and 3, parish of Nangeela, and sections 27 and 28, parish of Casterton, bearing south to the south-west corner of section 28; on the north by sections 28 and 24, bearing east to the north-west corner of section 8; again on the east by sections 8 and 15, bearing south to the north-west corner of section 16; on the south by sections 20 and 21, bearing west to the north-west corner of section 21; again on the east by section 21, bearing south to the main road from Lindsay to Casterton; again on the south by the said main road, bearing westerly to the south-west corner of allotment 13; on the west by a line bearing north to the River Glenelg; again on the north by the River Glenelg, bearing south-westerly to the north-east corner of the Nangeela pre-emptive section; and again on the south by the Nangeela pre-emptive section, bear-



ing west to the commencing point; and containing, for selection or purchase, or leasing, the allotments numbered or lettered as follows:—

**PARISH OF NANGEELA.**  
Section 4, allotments 1, 8, 9, 10, 11, 12, 13, 14, 15, 16, 17, 18, 19, 20, 21, 22, 23, A, B, C

**PARISH OF CASTERTON.**  
Section 22, allotments 1, 2  
Section 23, allotment 3  
Section 29, allotment 2  
Section 30, allotment 1  
Section 31, allotments 1, 4, 5, 6, 7, 8, 9, 10, 11, 12, 13, 14, 15, A

and delineated on maps deposited and open for inspection at the Crown Lands Office, La Trobe street west, Melbourne; the District Survey Office, Geelong; and the District Survey Office and Land Office at Hamilton.

**LAND OFFICE AT BACCHUS MARSH.**

**AGRICULTURAL AREA OF BALLAN.**

To be open for selection on and after Wednesday, the twenty-third day of August, 1865, at the Land Office, Bacchus Marsh. THOS. ADAIR, Esq., Land Officer.

Agricultural area of Ballan, county of Grant, parishes of Bungal and Moorarbool, on the River Moorarbool, from two to six miles west of Ballan: Commencing at the north-west corner of the parish of Gorong; and bounded on the east by the parishes of Gorong and Yalook to the north-east corner of McPherson's pre-emptive section; on the south by that section to the south-west corner of allotment 80, parish of Bungal; thence by a one-chain road bearing north-westerly to the south-west corner of allotment 70, parish of Bungal; thence by a line bearing north to the south-west corner of allotment A, section 3, parish of Moorarbool; thence bearing west to the south-west corner of section 4, said parish; thence bearing north to the north-west corner of section 6, said parish; thence bearing east to the north-east corner of section 11, said parish; thence bearing south to the north-east corner of section 10, said parish; and thence bearing east to the point of commencement; and containing, for selection or purchase, or leasing, the allotments numbered or lettered as follows:—

**PARISH OF MOORARBOOL.**  
Section 1, allotments 1, 2, 8, 9, 10  
Section 2, allotments 1, 2, A, B  
Section 3, allotments A, B  
Section 4, allotments 1, 2  
Section 5, allotments 1, 2, 3, 4  
Section 6, allotments 1, 2  
Section 7, allotments 3, 4, 7, A, B  
Section 8, allotments 2, 3, 4, 5  
Section 9, allotments A, B  
Section 10, allotments 1, 2, 3, 4, 8, 9, 11, 12, A  
Section 11, allotments 1, 4, 5, A

**PARISH OF BUNGAL.**  
Allotments 3, 29, 30, 52, 53, 55, 58, 61, 62, 67, 72, 75, 76, 77a, 78, 79, 80, A, B, C, D, E, F, G, H, I, J, K, L, M, N, O, P, A1, B1, C1, D1

and delineated on maps deposited and open for inspection at the Crown Lands Office, La Trobe street west, Melbourne; the District Survey Offices at Ballarat and Geelong; and the Land Office, Bacchus Marsh.

**LAND OFFICE AT PORTLAND.**

**AGRICULTURAL AREA OF CURRACURT.**

To be open for selection on and after Wednesday, the twenty-third day of August, 1865, at the Land Office, Portland. W. A. MOORE, Esq., Land Officer.

Agricultural area of Curracurt, county of Normanby, parish of Hotspur: Commencing at the south-east corner of the parish of Hotspur; and bounded on the east by the main road from Hotspur to Heywood, bearing southerly to the south-east corner of allotment 29, parish of Curracurt; on the south by a line bearing westerly to the main road from Dartmoor to Heywood, and by the said main road bearing north-westerly to the south-west corner of allotment 21; on the north by a line bearing north to the south-west corner of the Snizort pre-emptive section; and on the north by the parish of Hotspur, bearing easterly to the commencing point; and containing, for selection or purchase, or leasing, the allotments numbered or lettered as follows:—

**PARISH OF CURRACURT.**

Allotments 1, 2, 7, 8, 9, 10, 13, 14, 15, 16, 17, 18, 19, 20, 21, 22, 23, 24, 25, 26, 27, 28, 29

and delineated on maps deposited and open for inspection at the Crown Lands Office, La Trobe street west, Melbourne; and at the District Survey Office and Land Office, Portland.

Given under my Hand and the Seal of the Colony, at Melbourne, this twenty-fifth day of July, in the year of our Lord One thousand eight hundred and sixty-five, and in the twenty-ninth year of Her Majesty's reign.

(L.S.) C. H. DARLING,  
By His Excellency's Command,  
J. M. GRANT,  
Commissioner of Crown Lands and Survey.  
GOD SAVE THE QUEEN!

J. M. GRANT.

APPLICATIONS FOR LEASES OF CROWN LANDS UNDER THE 38TH SECTION OF "THE AMENDING LAND ACT 1865."

THE following applications for Leases of Crown Lands are published in accordance with the provisions of the 37th section of The Amending Land Act 1865.

Name of Applicant.	Particulars of the Land applied for.				Proposed Term of Lease.	Years.	General purposes for which Lease is sought, and other particulars.
	Extent.	Allot.	Section.	Parish.			
William Murray Ross	A. B. P. 65 0 33	...	...	Prahran	Bourke ...	21	For the reclamation of a portion of the Carrum Swamp.
William Lockhart Morton	about 11300 0 0	...	...	Eumemmer- ring and Lyndhurst	Mornington	30	For the drainage and reclamation of the Carrum Swamp for agricultural and pastoral purposes.

Technical Description of the Site applied for.

Commencing at the south-west angle of portion 71, parish of Prahran; thence by the southern boundary of that portion bearing east 42 chains 60 links; thence by a road bearing south 20 chains; thence by the north boundary of portion 73, bearing west 42 chains 60 links; and thence by a road bearing north 20 chains to the point of commencement.

That portion of land known as the Carrum Swamp: Commencing at high-water mark at the mouth of the Mordialloc Creek, extending northerly and easterly by the said creek and the boundary of the parish of Mordialloc to a point on the west side of portion 60, parish of Dandenong; thence southerly to the south-west angle of portion 60, parish of Dandenong; thence by a line easterly to the south-east angle of portion 57, parish of Dandenong; thence southerly and easterly to a point in the Dandenong Creek due north from the north-west angle of portion 60, parish of Eumemmering; thence due south to the south-west angle of said portion 60, parish of Eumemmering; thence southerly and westerly to an angle in the west side of portion 59, parish of Eumemmering; thence southerly to the northern boundary of Wedge's pre-emptive right; thence by a line due west to the north-west angle of the said pre-emptive right; thence in a southerly direction to the north-east angle of portion 75, parish of Lyndhurst; thence westerly to the north-west angle of portion 77, parish of Lyndhurst; thence by a line due east, sandy ridge forming the western boundary of the Carrum Swamp; thence by the eastern side of the said sandy ridge to the point of commencement.

## "THE AMENDING LAND ACT 1865."—(SECTION 12.)

IT is hereby notified that the undermentioned Applications for Leases have been disallowed by the Board of Land and Works, on the grounds specified in each case.

Agricultural Area.	Parish.	Section.	Allotment.	Name of Applicant, and Place and Date of Application.	Grounds for Disallowance.
Woodnaggerak ...	Eurambreen ...	...	35A, 35B	William Henry Bacchus; Beaufort; 5th July, 1865	Error in receipt of application.
Killgould... ..	Cavendish ...	2	1, 2	Thomas Donnelly; Hamilton; 6th July, 1865	Allotments having been withdrawn previously to date of application.
Killgould... ..	Cavendish ...	1	5	Lachlan McLean; Hamilton; 6th July, 1865	The same.

Office of Lands and Survey,  
Melbourne, 24th July, 1865.

J. M. GRANT,  
President of the Board of Land and Works.

## "THE AMENDING LAND ACT 1865."—(SECTION 12.)

IT is hereby notified that the disallowance made on the 6th July instant, and published in the *Government Gazette* of that date, of the undermentioned Application for a Lease, has been revoked by the Board of Land and Works, the disallowance having been based on incorrect information.

Agricultural Area.	Parish.	Section.	Allotment.	Name of Applicant, and Place and Date of Application.
Kolora ... ..	Kolora ... ..	...	32	Robert Small; 13th June, 1865; Camperdown.

Office of Lands and Survey,  
Melbourne, 24th July, 1865.

J. M. GRANT,  
President of the Board of Land and Works.