



VICTORIA GOVERNMENT GAZETTE.

Published by Authority.

No. 56.]

TUESDAY, MAY 28.

[1867.

NOTICE TO COLLECTORS OF IMPOSTS.

COLLECTORS of Imposts receiving moneys under clause 4 of the Civil Service Regulations (fees for court attendance, &c.), are hereby instructed to bring them to account under the head "Miscellaneous—All other Receipts," instead of including them under the head "Fees" in their ordinary collections.

GEO. VERDON,
Treasurer.

Treasury,
Melbourne, 17th May, 1867.

EXAMINATION FOR THE CIVIL SERVICE.

THE Board of Examiners for the Civil Service hereby notify that an Examination will be held at the Old Exhibition Building, Melbourne, in the first week of June next, commencing at Ten a.m. on Thursday, the 6th of the month.

Candidates are requested to furnish to the Secretary, in writing, their names and the subjects selected by them, at least one week before the day above named.

Candidates are also requested to observe that no application received after the 30th instant can be entertained under any circumstances.

(By Order) W. H. ODGERS,
Secretary.

Government Offices,
Melbourne, 13th May, 1867.

AID TO NEW SCHOOLS.

THE Board of Education hereby notify that they have received applications for aid to Schools to be established under the provisions of the Common Schools Act, in the under-mentioned localities, and that the same have been referred to the proper officers for report:—

No. of Application.	Name of Locality.	No. of Application.	Name of Locality.
669.	Black Lead.	674.	Heyfield Bridge.
670.	Cambrian Lead, Landsborough.	675.	Haddon, near Smythesdale.
672.	Snowy Creek, Mitta-mitta.	676.	Rochester.
673.	Woroungley, Ovens District.		

(By Order of the Board)

B. F. KANE,
Secretary.

Education Office,
Melbourne, 30th April, 1867.

AID TO NEW SCHOOLS.

THE Board of Education hereby notify that they have received applications for aid to Schools to be established under the provisions of the Common Schools Act, in the under-mentioned localities, and that the same have been referred to the proper officers for report:—

No. of Application.	Name of Locality.
678	New Bendigo.
679	Dyerewarrh, or Deep Creek.
680	Leonard's Hill, Daylesford.
682	Ewen's Hill.
683	Elmhurst.

(By Order of the Board)

B. F. KANE,
Secretary.

Education Office,
Melbourne, 21st May, 1867.

No. 56.—MAY 28, 1867.—1.

NOTICE TO MARINERS.

HOKITIKA, NEW ZEALAND.

THE following notice respecting certain changes which have taken place in the North Spit of the Harbor of Hokitika is published for general information.

J. G. FRANCIS,
Commissioner of Trade and Customs.

Department of Trade and Customs,
Melbourne, 25th May, 1867.

NOTICE TO MARINERS.

CERTAIN changes having taken place in the North Spit of the Harbor of Hokitika necessitating the removal of light, the following notice, received from the Harbor Master, is published for general information:—

"On and after the 15th April, 1867, the Red Harbor Light will be exhibited from the South Flagstaff, at an elevation of about 60 feet above the sea.

"The Beacons for leading marks will, when a steamer wishes to cross the bar, in fair weather and at night, exhibit respectively white light on westerly one and red on easterly one, at an elevation of 16 feet."

(Signed) CHARLES FRERGUSON,
Chief Harbor Master.

Office of Ports and Harbors,
Melbourne, 25th May, 1867.

THE MITTA-MITTA DIVISION OF THE BEECHWORTH MINING DISTRICT.

At the Executive Council Chamber, Melbourne, the twentieth day of May, 1867.

PRESENT:

His Excellency the Governor
Mr. Verdon | Mr. Vale
Mr. Francis

IN pursuance of the provisions contained in the forty-sixth section of *The Mining Statute 1865*, and by virtue of the authority thereby conferred, His Excellency the Governor, with the advice of the Executive Council, doth by this present Order direct that the division of the Beechworth Mining District described in a previous Order in Council, dated the 12th day of March, 1867, and therein named the "Omeo" division, shall henceforth be designated the "Mitta-mitta" division of the said District.

And the Honorable John Macgregor, Her Majesty's Minister of Mines for Victoria, shall give the necessary directions herein accordingly.

J. H. KAY,
Clerk of the Executive Council.

VOLUNTEER FORCE.

THE Governor, with the advice of the Executive Council, has been pleased to accept the undermentioned resignations, viz.—By

Captain CHARLES ALFRED WOOLLEY

of his commission in the 1st Geelong R.V.V. Artillery Corps; and by

Major CALRB ANDERSON

of the command (only) of the Castlemaine Troop of the Prince of Wales V.V. Light-horse.

GEO. VERDON,
Treasurer.

Treasury,
Melbourne, 25th May, 1867.

PUBLIC VACCINATOR.

THE Governor, with the advice of the Executive Council, has been pleased to appoint

HENRY JULIAN, Esq., Surgeon,
to be Public Vaccinator for the Sunbury Industrial Schools,
vice F. W. Towle, Esq., resigned.

J. McCULLOCH.

Chief Secretary's Office,
Melbourne, 27th May, 1867.

TRUSTEES.

THE Governor, with the advice of the Executive Council, has been pleased to appoint the undermentioned Trustees,
viz.:-

JAMES CHADWICK
to be a Trustee of the land acquired by purchase for Church of England purposes at Ararat, vice Thomas E. Langley resigned.

JAMES CHADWICK
to be a Trustee of the land set apart, on the 29th of October, 1866, for Church of England purposes at Ararat, vice Thomas E. Langley resigned.

THOMAS EASTWOOD SEYMOUR,
GEORGE SKENE,
RICHARD DE LA HUNT, and
JAMES PARRY,
to be Trustees of the land set apart, on the 29th of April, 1867, for Cemetery purposes at Lismore.

JOHN WALLACE,
HUGH MORRISON, and
THOMAS CARSTAIRS,
to be Trustees of the land acquired by gift for Presbyterian Church purposes at Morrison's Diggings.

J. M. GRANT.

Lands and Survey Office,
Melbourne, 20th May, 1867.

LICENSING OFFICER FOR LANDS.

THE Governor, with the advice of the Executive Council, has authorized

GEORGE RICHARD HAYES (Acting C. P. S., Rokewood)
to issue Licenses under the provisions of the 53rd section of *The Land Act 1862*, and in accordance with the Regulations of 8th May, 1865, and 20th August, 1866.

J. M. GRANT.

Lands and Survey Office,
Melbourne, 20th May, 1867.

CLERK OF PETTY SESSIONS.

THE Governor, with the advice of the Executive Council, has been pleased to appoint

A. GAHAGAN, Warden's Clerk,
to Act temporarily as Clerk of Petty Sessions, at Scarsdale, vice Mr. Rutherford deceased; commencing on the 29th April, 1867.

SAMUEL H. BINDON,
Minister of Justice.

Crown Law Offices,
Melbourne, 20th May, 1867.

WARDEN'S CLERK.

THE Governor, with the advice of the Executive Council, has been pleased to appoint

MOSES BOLGER, Clerk of Petty Sessions,
to be also a Warden's Clerk, temporarily.

JOHN MACGREGOR,
Minister of Mines.

Office of Mines,
Melbourne, 20th May, 1867.

MANAGER OF A COMMON-TOLL ROAD.

THE Governor in Council, on the 20th day of May, 1867, made the following appointment and arrangement with reference to a Common-toll Road, under the provisions of *The Local Government Act 1863*, § 256, viz.:-

G. W. F. GRYLLES
to be Manager (vice W. Richards, whose term of office has expired) of that portion of the Sydney road extending from Elizabeth street, in the city of Melbourne, to the northern boundary of the Pentridge Road District, proclaimed a Common-toll road under Order in Council of 21st August, 1865; and that he shall, upon the first day of each calendar month, receive from the collectors and lessees of all tolls upon the said portion of the road so proclaimed and upon the bridges thereon, all moneys collected by them as and for such tolls, or due by them as the rents thereof; and that he shall within four days after the receipt thereof distribute the tolls so collected amongst the local bodies interested therein, in the proportions prescribed by Order in Council bearing even date with this Order; such appointment to be in force from 1st January to 31st December, 1867.

J. F. SULLIVAN,
Commissioner of Railways and Roads.
Office of Roads and Bridges,
Melbourne.

MANAGER OF A COMMON-TOLL ROAD.

THE Governor in Council, on the 25th of March, 1867, made the following appointment and arrangement with reference to a Common-toll Road, under the provisions of the Act 27 Victoria No. 176, § 255, 256, viz.:-

ARTHUR JENNING SMITH

to be the Manager of the portion of the Sydney road proclaimed a Common-toll road under Order in Council of 15th February, 1864; and that he shall, upon the last day of each calendar month, receive from the collectors and lessees of all tolls upon the portion of road so proclaimed and the bridges thereon, all moneys collected by them as and for such tolls, or due by them as the rents thereof; and shall distribute the same monthly amongst the local bodies interested therein, in the following proportions, viz., to the—

	s.	d.	
Wangaratta Borough Council	13	4	} in each £1.
North Ovens District Road Board	6	8	

J. F. SULLIVAN,
Commissioner of Railways and Roads.

Office of Roads and Bridges,
Melbourne.

COLLECTOR OF IMPOSTS.

THE Governor, with the advice of the Executive Council, has been pleased to appoint

R. D. MCKAY (Licensing Agent and Crown Lands Bailiff at Year)
to be a Collector of Imposts.

J. M. GRANT.

Lands and Survey Office,
Melbourne, 20th May, 1867.

DEPUTY REGISTRAR OF BIRTHS AND DEATHS.

THE Governor, with the advice of the Executive Council, has been pleased to appoint

WILLIAM HENRY HOLLICK

to act as Deputy Registrar of Births and Deaths at Swan Hill, during the absence, on leave, of Mr. Krone; commencing from the 11th instant.

J. McCULLOCH.

Chief Secretary's Office,
Melbourne, 27th May, 1867.

APPORTIONMENT OF THE TOLLS OF A COMMON-TOLL ROAD.

THE Governor in Council, in pursuance of the provisions contained in *The Local Government Act 1863*, section 256, has, by Order made on the 20th day of May, 1867, determined that the tolls payable and collected upon that portion of the Sydney road extending from Elizabeth street, in the city of Melbourne, to the northern boundary of the Pentridge Road District, proclaimed a Common-toll road under Order in Council of 21st August, 1865, shall be distributed amongst the local bodies interested therein, in the following proportions, viz., to the

	s.	d.	
Corporation of the City of Melbourne	8	8	} in
Council of the Borough of Brunswick	4	0	
Pentridge District Road Board	7	4	

Such scheme of distribution to take effect from 1st January, 1867.

J. F. SULLIVAN,
Commissioner of Railways and Roads.

Office of Roads and Bridges,
Melbourne.

POLLING-PLACES FOR ELECTIONS IN A SHIRE AND ROAD DISTRICT.

THE Governor in Council has, by Orders made on the 20th day of May, 1867, appointed the places hereinafter mentioned to be polling-places for the purposes of elections, in accordance with the provisions of *The Local Government Act 1863*, § 82, viz.:-

LAWLOIT,
ALBACUTYA,
WERRICKNEBEAL,

to be Polling-places for the Shire of Wimmera, in addition to those named in a previous Order in Council of 30th September, 1863.

THE EAST PRESTON COMMON SCHOOL, and
THE PLENTY COMMON SCHOOL, MORANG,

to be substituted Polling-places for the Upper Plenty or Morang Road District, in lieu of those named in a previous Order in Council of 30th September, 1863.

J. F. SULLIVAN,
Commissioner of Railways and Roads.
Office of Roads and Bridges,
Melbourne.

LANDS RESERVED, ETC.

NOTICE is hereby given, in pursuance of the provisions of *The Land Act, 1862*, § 8 and 9, that it is the intention of the Governor in Council to reserve from sale the lands hereinafter mentioned as *permanently reserved*, and that such lands as are herein stated to be *temporarily reserved* have been temporarily reserved, for the several purposes specified in connection with each description; and it is further notified that lands the temporary reservation of which is stated to have been revoked or cancelled will after the legal period of four weeks from the date of first publication cease to be reserved, viz.:—

The following Sites were Gazetted 1° on 30 April, 1867.

BAIRNSDALE—Site for Church of England purposes, temporarily reserved by Order of 15th April, 1867.—Two roods, county unnamed, township of Bairnsdale, *Gifts Land*, being suburban allotment 51, at McLachlan's Plat: Commencing at the east angle of the allotment; bounded thence by allotment 50, bearing S. 65° 10' W. four chains fifty links; thence by a road bearing N. 24° 44' W. one chain eighteen links; thence by allotment 52, bearing N. 65° 16' E. three chains ninety-seven links; and thence by a road bearing S. 49° E. one chain thirty links to the point of commencement.—(67.P.3892.)

BULLREEN—Site for Primitive Methodist Church purposes, temporarily reserved by Order of 15th April, 1867.—One rood, more or less, county of Bourke, parish of Bulleen, being part of allotment A of section 14: Commencing at the south-east angle of the said allotment; bounded thence by allotment B of section 9, bearing west one chain sixty-five links; thence by lines bearing respectively north one chain fifty links; and east one chain sixty-five links; and thence by a road bearing south one chain fifty links to the point of commencement.—(67.O.1941.)

BULLREEN (DONCASTER)—Site for Church of England purposes, temporarily reserved by Order of 15th April, 1867 (in lieu of the site temporarily reserved for those purposes, at that place, by Order of 22nd October, 1866, now cancelled).—Two acres, county of Bourke, parish of Bulleen, being part of allotment 3 of section 5 A: Commencing at the north-west angle of allotment 4; bounded thence by that allotment bearing east two chains fifty links; thence by a line bearing north eight chains; thence by a road bearing west two chains fifty links; and thence by a road bearing south eight chains to the point of commencement.—(67.P.3893.)

DIMBOOLA—Site for Cemetery, temporarily reserved by Order of 15th April, 1867.—Four acres, more or less, county unnamed, parish of Dimboola, being part of suburban allotment 1: Commencing at the east angle of the said allotment; bounded thence by the road to Lake Hindmarsh, bearing N. 36° 40' W. five chains thirty-three links; thence by a line bearing S. 53° 20' W. seven chains fifty links; thence by allotment 2 bearing S. 36° 40' E. five chains thirty-three links; and thence by a road bearing N. 53° 20' E. seven chains fifty links to the point of commencement.—(67.P.3760.)

LANDSBOROUGH—Site for Roman Catholic Church purposes, temporarily reserved by Order of 15th April, 1867.—One acre, county unnamed, township of Landsborough, being allotment 4 of section 15: Commencing at the west angle of the allotment; bounded thence by allotment 3, bearing S. 56° 10' E. four chains; thence by lines bearing respectively N. 33° 50' E. two chains fifty links, and N. 56° 10' W. four chains; and thence by a road bearing S. 33° 50' W. two chains fifty links to the point of commencement.—(67.O.2671.)

LANG-LANG—Site for Watering purposes, temporarily reserved by Order of 15th April, 1867.—Two hundred and forty-two acres, more or less, county of Mornington, parish of Lang-lang: Commencing at the south-east angle of allotment 26; bounded thence by the road to the Bass and by a line bearing S. 1° 20' E. forty chains fifty links more or less; thence by lines bearing respectively N. 80° 5' W. sixty-three chains fifty links, more or less, and N. 9° 47' E. forty chains to the south-west angle of allotment 26 aforesaid; and thence by the south boundary of that allotment bearing S. 80° 5' E. fifty-seven chains forty-five links to the point of commencement; as shown on the plan deposited at the Crown Lands Office, Melbourne. The bearings are from the true meridian.—(67.P.2630.)

LETHBRIDGE—Site for Police purposes, temporarily reserved by Order of 15th April, 1867.—Two acres two roods, county of Grant, township of Lethbridge: Commencing at the east angle of the site, the said angle being the point of intersection of the north-western side of Tolson street by the south-western side of Sutherland street; bounded thence by Tolson street, bearing S. 60° 30' W. five chains; thence by Bruce street, bearing N. 29° 30' W. five chains; thence by a line bearing N. 60° 30' E. five chains; and thence by Sutherland street, bearing S. 29° 30' E. five chains to the point of commencement.—(67.O.3552.)

LETHBRIDGE—Site for Police purposes, temporarily reserved by Order of 15th April, 1867.—Fifty acres fifteen perches, county of Grant, township of Lethbridge: Commencing at the east angle of the site, the said angle being the point of intersection of the north-western side of Griffin street by the south-western side of Bruce street; bounded thence by the prolongation of Griffin street, bearing S. 60° 30' W. twenty-three chains thirty links; thence by a line bearing N. 29° 30' W. twenty-one chains fifty links; thence by Read street, bearing N. 60° 30' E. twenty-three chains thirty links; and thence by Bruce street, bearing S. 29° 30' E. twenty-one chains fifty links to the point of commencement.—(67.O.3553.)

MELBOURNE (SOUTH)—Site for Common School purposes, temporarily reserved by Order of 15th April, 1867 (in addition to, and adjoining the site granted for National School purposes at the intersection of the Pant road and High street).—One rood seven perches, county of Bourke, parish of South Melbourne: Commencing at the north-east angle of allotment 47; bounded thence by High street, bearing N. 89° 50' E. fifty-four links to the north-west angle of the site granted as aforesaid;

thence by the west boundary of that site, bearing S. 1° 30' E. five chains two links; thence by allotment 50, bearing S. 89° 50' W. sixty-three links; and thence by allotments 49 and 47, bearing N. 0° 25' W. five chains two links to the point of commencement.—(67.O.2978.)

MEREDITH—Site for Police purposes, temporarily reserved by Order of 15th April, 1867.—Fifty acres six perches, county of Grant, township of Meredith: Commencing at the south-west angle of suburban allotment 24; bounded thence by a road bearing west eighteen chains; thence by a line bearing north twenty-seven chains eighty links; thence by a line and by part of the south boundary of allotment 19, bearing east eighteen chains; and thence by part of the west boundary of that allotment, and by the west boundaries of allotments 20, 21, 22, 23, and 24, bearing south twenty-seven chains eighty links to the point of commencement.—(67.O.3349.)

OXLEY—Site for Police purposes, temporarily reserved by Order of 15th April, 1867.—One acre, county unnamed, township of Oxley: Commencing at the south-west angle of the site, the said angle being the point of intersection of the east side of Ely street by the north side of Green street; bounded thence by Ely street, bearing north two chains; thence by a line bearing east five chains; thence by a street bearing south two chains; and thence by Green street, bearing west five chains to the point of commencement.—(67.P.1783.)

ROKWOOD—Site for Police purposes, temporarily reserved by Order of 15th April, 1867.—Two acres, county of Grenville, township of Rokewood, being allotments 7, 8, 9, and 10 of section 5: Commencing at the north-eastern angle of allotment 9, the said angle being the point of intersection of the southern side of Aitchison street by the western side of Hardie street; bounded thence by Aitchison street, bearing N. 70° 30' W. four chains; thence by allotment 6, bearing S. 19° 30' W. five chains; thence by Mercer street, bearing S. 70° 30' E. four chains; and thence by Hardie street, bearing N. 19° 30' E. five chains to the point of commencement.—(67.O.3351.)

ROMSEY—Site for Church of England purposes, temporarily reserved by Order of 15th April, 1867.—One acre, county of Bourke, township of Romsey, being part of allotment 12: Commencing at the north-east angle of the Presbyterian Church reserve; bounded thence by that reserve, bearing S. 76° 15' W. five chains; thence by allotment 1, bearing N. 13° 45' W. two chains; thence by a line bearing N. 76° 15' E. five chains; and thence by Pohman street, bearing S. 13° 45' E. two chains to the point of commencement.—(67.O.3393.)

SHIRFORD—Site for Police purposes, temporarily reserved by Order of 15th April, 1867.—Fifty-four acres two roods, county of Grenville, township of Shirford: Commencing at the north-east angle of the township reserve, the said angle being a point on the right bank of the River Leigh; bounded thence by the north boundary of the township, bearing west forty-four chains sixty links, more or less; thence by lines bearing respectively south sixteen chains, east thirty chains, north eleven chains fifty links, and east fifteen chains sixty links, more or less, to the aforesaid river; and thence by that river, bearing northerly, to the point of commencement.—(67.O.3354.)

WYNDEHAM—Site for Police purposes, temporarily reserved by Order of 15th April, 1867.—Sixty-nine acres three roods three perches, county of Bourke, parish of Deutgam: Commencing at the west angle of suburban allotment 15, the said angle being a point on the left bank of the Werribee River; bounded thence by the north-west boundary of that allotment, bearing N. 46° 57' E. twenty-two chains forty links (more or less) to the north-west angle thereof; thence by a line and Green street, bearing north-westerly thirty chains; thence by Synnot street, bearing S. 45° W. twelve chains fifty-eight links to the aforesaid river; and thence by that river bearing south-easterly to the point of commencement.—(67.O.3348.)

STEIGLITZ—Site for Police purposes, temporarily reserved by Order of 15th April, 1867.—One rood four and eight-tenths perches, county of Grant, township of Steiglitz, being allotment 19 of section 6: Commencing at the north angle of the allotment; bounded thence by Stawell street, bearing S. 50° 4' W. one chain; thence by allotment 18, bearing S. 39° 56' E. two chains eighty links; thence by allotment 10, bearing N. 50° 4' E. one chain; and thence by allotment 20, bearing N. 39° 56' W. two chains eighty links to the point of commencement.—(67.O.3350.)

The following Sites were Gazetted 1° on 7 May, 1867.

BRUK-BRUK—Site for Wesleyan Church purposes, temporarily reserved by Order of 29th April, 1867.—One acre, county of Dundas, parish of Bruk-bruk: Commencing at the east angle of allotment 3 A of section 16; bounded thence by that allotment bearing N. 68° 12' W. five chains; thence by lines bearing respectively N. 21° 48' E. two chains, and S. 68° 12' E. five chains; and thence by a road bearing S. 21° 48' W. two chains to the point of commencement.—(67.P.3868.)

BUNINYONG—Site for Public Buildings, temporarily reserved by Order of 29th April, 1867.—Two acres two roods, county of Grant, township of Buninyong, being allotments 5, 6, 7, 8, 9, 10, 11, 12, 13, and 14 of section 24: Commencing at the north-east angle of allotment 8, the said angle being the point of intersection of the west side of Cornish street, by the south side of Yuille street; bounded thence by Cornish street, bearing S. 5° W. five chains; thence by Simpson street, bearing N. 85° W. five chains; thence by allotments 15 and 4, bearing N. 5° E. five chains; and thence by Yuille street, bearing S. 85° E. five chains to the point of commencement.—(67.O.1064.)

DUNKELD—Site for Wesleyan Church purposes, temporarily reserved by Order of 29th April, 1867.—One acre, county of Villiers, township of Dunkeld, being allotments 6 and 7 of section 9: Commencing at the north-west angle of allotment 7;

bounded thence by Wills street, bearing east two chains; thence by allotment 5, bearing south five chains; thence by Martin street, bearing west two chains; and thence by allotment 8, bearing north five chains to the point of commencement.—(67.P.3870.)

GORDON—Site for Cemetery, temporarily reserved by Order of 29th April, 1867.—Ten acres seven perches, county of Grant, parish of Moorarbood, being part of allotment 1 A of section 5: Commencing at the north-west angle of that allotment; bounded thence by the road from Gordon to Ballan, bearing S. 51° 55' E. twelve chains seventy-one links; thence by a road bearing south six chains fifteen links; thence by a line bearing west nine chains ninety-six links; and thence by a line bearing N. 0° 10' W. thirteen chains ninety-nine links to the point of commencement.—(67.P.4401.)

HUNTLY—Site for Pound purposes, temporarily reserved by Order of 29th April, 1867.—Two acres, county unnamed, parish of Huntly: Commencing at the east angle of the site, the said angle bearing N. 53° 10' W. one chain thirty-five links from the north angle of allotment 39; bounded thence by a line bearing N. 53° 10' W. four chains sixty-five links to the eastern side of Greene street; thence by that street, bearing S. 36° 50' W. four chains thirty links; and thence by lines bearing respectively S. 53° 10' E. four chains sixty-five links, and N. 36° 50' E. four chains thirty links to the point of commencement.—(66.N.16830.)

LISMORE—Site for Cemetery, temporarily reserved by Order of 29th April, 1867.—Eight acres, county of Hampden, parish of Lismore: Commencing at the south extremity of the easternmost boundary of allotment 2 of section 9; bounded thence by that allotment bearing west five chains sixty-four links and south eight chains; thence by a road bearing east ten chains; and thence by a road bearing north eight chains and west four chains thirty-six links to the point of commencement.—(67.O.4155.)

MERINO—Site for Wesleyan Church purposes, temporarily reserved by Order of 29th April, 1867.—One acre, county of Normanby, township of Merino, being allotments 1 and 2 of section 6: Commencing at the north-east angle of allotment 1 the said angle being the point of intersection of the west side of Henty street by the south side of Hare street; bounded thence by Henty street, bearing S. 5° E. two chains; thence by allotment 3, bearing S. 85° W. five chains; thence by Annesley street, bearing N. 5° W. two chains; and thence by Hare street, bearing N. 85° E. five chains to the point of commencement.—(67.P.3891.)

MURGHERRBOUC—Site for Church of England purposes, temporarily reserved by Order of 29th April, 1867, in addition to and adjoining the site temporarily reserved for those purposes at Murgherrboc, by Order of 18th January, 1864.—One acre, county of Grant, parish of Murgherrboc, being part of portion 3 II: Commencing at the north-west angle of the site temporarily reserved as aforesaid by Order of the 18th January, 1864; bounded thence by the north boundary thereof, bearing east two chains; thence by lines bearing respectively north five chains, and west two chains; thence by portion 3 I, bearing south five chains to the point of commencement.—(67.O.3593.)

TIMOR—Site for Cemetery, temporarily reserved by Order of 29th April, 1867.—Five acres, county of Talbot, parish of Maryborough, being part of allotment 20 of section 14: Commencing at the north-west angle of the said allotment; bounded thence by a road bearing east eight chains; thence by lines bearing respectively south six chains twenty-five links, and west eight chains; and thence by a road bearing north six chains twenty-five links to the point of commencement.—(67.P.3897.)

YEA—Site for Church of England purposes, temporarily reserved by Order of 29th April, 1867.—One acre one rood, county of Anglesey, township of Yea, being allotment 1 of section 11: Commencing at the west angle of the allotment, the said angle being formed by the junction of the eastern side of The Parade with the southern side of Pellissier street; bounded thence by that street, bearing N. 59° 49' E. six chains twenty-five links; thence by Lyons street, bearing S. 30° 11' E. two chains; thence by allotment 2, bearing S. 59° 49' W. six chains twenty-five links; and thence by The Parade aforesaid, bearing N. 30° 11' W. two chains to the point of commencement. The bearings are from the true meridian.—(67.P.3107.)

The following Sites were Gazetted 1° on 14 May, 1867.

ASCOT (GRAHAM'S HILL)—Site for Common School purposes, temporarily reserved by Order of 6th May, 1867.—One acre, county of Talbot, parish of Ascot, at Graham's Hill, being part of allotment 6 of section B: Commencing at the north-west angle of the said allotment; bounded thence by allotment 1, bearing east five chains; thence by lines bearing respectively south two chains and west five chains; and thence by a road bearing north two chains to the point of commencement.—(67.P.1688.)

BAIRNSDALE—Site for Court House purposes, temporarily reserved by Order of 6th May, 1867.—Two roods ten perches, county unnamed, town of Bairnsdale, Gippsland: Commencing at the south-east angle of allotment 1 of section 1; bounded thence by that allotment and allotment 6, bearing N. 0° 35' W. three chains seventy-five links; thence by lines bearing respectively N. 89° 25' E. one chain fifty links, and S. 0° 35' E. three chains seventy-five links; and thence by Main street, bearing S. 89° 25' W. one chain fifty links to the point of commencement.—(67.O.4265.)

CARAMUT—Site for Wesleyan Church purposes, temporarily reserved by Order of 6th May, 1867.—One acre, county of Villiers, township of Caramut, being allotments 11 and 12 of section 3: Commencing at the north-west angle of allotment 11, the said angle being formed by the junction of the east side of Brown street with the south side of Gibson street; bounded

thence by the last-named street bearing east five chains; thence by Payne street bearing south two chains; thence by allotment 10 bearing west five chains; and thence by Brown street bearing north two chains to the point of commencement.—(67.O.3588.)

COLLINGWOOD—Site for Primitive Methodist Church purposes, temporarily reserved by Order of 6th May, 1867.—One rood thirty-six and eight-tenths perches, county of Bourke, borough of East Collingwood, being allotment 19 of section 12: Commencing on the north-west angle of the allotment, the said angle being a point on the east side of Gold street; bounded thence by allotment 20 bearing east three chains; thence by allotment 17 bearing south one chain sixty links; thence by allotment 18 bearing west three chains; and thence by Gold street aforesaid bearing north one chain sixty-links to the point of commencement.—(67.O.3763.)

ERCILDOUN—Site for Common School purposes, temporarily reserved by Order of 6th May, 1867.—Three roods four and eight-tenths perches, county of Talbot, parish of Ericldoun, at the Springs, being allotments 9 A and 10 of section 33: Commencing at the north-east angle of allotment 11; bounded thence by that allotment bearing west five chains; thence by allotment 4, bearing north two chains six links; thence by allotment 8, bearing east two chains fifty links; thence by allotment 9, bearing south one chain, and east two chains fifty links; and thence by a road bearing south one chain six links to the point of commencement.—(66.N.17961.)

NORTHCOTE—Site for Public Recreation purposes, temporarily reserved by Order of 6th May, 1867 (in lieu of the site temporarily reserved for those purposes at that place, by Order of 12th March, 1867, now cancelled).—Fourteen acres, more or less, county of Bourke, town of Northcote: Commencing on the left bank of the Merri-merri Creek, at the point where the east side of East street abuts thereon; bounded thence by that street bearing north six chains fifty links, more or less, to the south side of Westgarth street; thence by that street bearing east sixteen chains fifty links; thence by a line bearing south seven chains fifty links, more or less, to the northern side of the land required for the deviation of the road from Melbourne to Heidelberg; thence by the said boundary of that land bearing south-westerly to the aforesaid creek; and thence by that creek bearing north-westerly to the point of commencement; as shown on the plan deposited at the Crown Lands Office, Melbourne.—(67.O.1725.)

The following Notices were Gazetted 1° on 21 May, 1867.

BULLAROOK—Site for Roman Catholic Church purposes, temporarily reserved by Order of 13th May, 1867.—One acre thirty-two perches, county of Talbot, township of Bullarook, being allotments 21 and 22 of section 6: Commencing at the north-western angle of allotment 23; bounded thence by allotment 23, bearing S. 72° 42' E. four chains; thence by allotments 6 and 7, bearing S. 17° 18' W. three chains; thence by allotment 20, bearing N. 72° 42' W. four chains; and thence by the road from Creswick to Dnylesford, bearing N. 17° 18' E. three chains to the point of commencement.—(67.P.661.)

ELLESMERE—Site for Watering purposes, temporarily reserved by Order of 13th May, 1867.—Sixteen acres one rood twenty-five perches, county unnamed, parish of Ellesmere, being allotment 44: Commencing at the south-eastern angle of allotment 37; bounded thence by that allotment bearing N. 23° 15' W. nine chains eighty-five links; thence by allotments 35 and 43, bearing N. 67° 45' E. twenty-three chains twenty-seven links; and thence by a road bearing S. 31° 4' W. sixteen chains forty-eight links, and S. 67° 45' W. ten chains five links to the point of commencement.—(67.O.4923.)

FARADAY and HARCOURT (parishes of)—Site for Watering purposes, temporarily reserved by Order of 13th May, 1867.—Twenty-one acres twenty-seven perches, county of Talbot, parishes of Faraday and Harcourt, being part of allotment 8 of section 3 A in the parish of Faraday, and part of allotment 1 of section 6 A in the parish of Harcourt: Commencing at the east angle of allotment 5 of section 3 A, in the parish of Faraday; bounded thence by a line bearing N. 16° 19' E. eighteen chains thirty-seven links to the east angle of allotment 4; thence by the south boundary of allotment 1 of section 6 A, in the parish of Harcourt, bearing east three chains twenty links; thence by lines bearing respectively north five chains, east five chains, and south five chains to the said boundary of the last-named allotment; thence again by that boundary bearing east fifty-one links; thence by a line bearing S. 16° 19' W. twenty-six chains thirty links to the east angle of allotment 6 of section 3 A, in the parish of Faraday; and thence by the north-east boundary of that allotment, bearing N. 40° 25' W. ten chains to the point of commencement.—(67.O.4157.)

GREAT WESTERN—Site for Racing and General Recreation purposes, temporarily reserved by Order of 13th May, 1867.—One hundred and fifteen acres nineteen perches, county unnamed, parish of Concongella, near Great Western: Commencing at the south-west angle of special allotment 192; bounded thence by the south boundary of allotment, the south boundary of the Cemetery reserve, and the south boundary of special allotment 191, being a line bearing east thirty-seven chains sixty one links to the south-east angle of the last-named allotment; thence by a road bearing south twenty-eight chains ninety-seven links; thence by a road bearing west thirty-nine chains ninety-four links; and thence by lines bearing respectively north twenty-two chains ninety-seven links, and N. 25° E. five chains fifty-two links to the point of commencement.—(66.N.11988.)

LLANFELLY—The Order in Council of 12th February, 1866, for the temporary reservation for Wesleyan Church purposes, of one acre, in the parish of Llanfelly, township of Llanelly, being allotment 7 of section B (as set forth in the *Gazette* of

23rd February, 1866), has been revoked by Order of 13th May, 1867, the buildings thereon being alleged not to be the exclusive property of the Wesleyan denomination.—(67.O.2672.)

MALMSBURY—Land temporarily reserved for Victorian Water Supply purposes, by Order of 13th May, 1867 (in lieu of the land temporarily reserved for those purposes at Malmsbury, by Order of 14th May, 1866, now cancelled).—Ninety-eight acres one rood three perches, more or less, counties of Talbot and Dalhousie, township of Malmsbury, in the three portions herein-after described, viz., eighty-five acres one rood twenty-nine perches, more or less: Commencing at the north-west angle of the Cemetery, reserved by Order of the 4th March, 1867; bounded thence by a line bearing north seventeen chains eighty-five links, more or less, to the south-western boundary of the Melbourne and Murray River Railway reserve; thence by that reserve bearing north-westerly, south, and west to the south-west angle of section 14; thence by a line bearing S. 9° 45' W. twenty-two chains five links, more or less, to the south boundary of that portion of the township lying on the west side of the Coliban River; and thence by that boundary and a line bearing east to the point of commencement; as shown on the plan deposited at the Crown Lands Office, Melbourne. One acre three roods thirty-two perches, being part of section 17: Commencing at the north-east angle of the said section; bounded thence by Clarendon place, bearing south five chains eight links to the south-east angle of allotment 6; thence by the south boundary of that allotment, bearing west two chains fifty-seven links, more or less, to the south-west angle thereof; thence by a line bearing N. 26° 35' W. five chains sixty-eight links to the north-west angle of the section; and thence by Bennett street, bearing east five chains eleven links to the point of commencement; as shown on the plan deposited at the Crown Lands Office, Melbourne. Ten acres three roods twenty-two perches, more or less: Commencing at a point bearing north one chain fifty links, and west one chain eighty links from the north-east angle of section 17; bounded thence by Bennett street, bearing west three chains thirty-one links to the east side of Campbell street; thence by that street bearing north seven chains sixty links; thence by lines bearing respectively N. 23° 32' W. six chains thirty-three links, N. 15° 38' W. six chains seventeen links, S. 73° 20' W. nine chains twenty-seven links, and N. 25° 45' W. six chains ten links, more or less, to the south boundary of allotment 52 in the parish of Edgecombe; thence by that boundary, bearing east three chains, more or less, to the south-east angle of that allotment, which angle is a point on the left bank of the Coliban River; thence by that river bearing easterly and southerly to a point thereon bearing N. 2° 45' W. from the point of commencement; and thence to that point by a line bearing S. 2° 45' E. eleven chains thirty links, more or less; as shown on the plan deposited at the Crown Lands Office, Melbourne.—(67.P.5419.)

MOOLOOT—Site for Watering purposes, temporarily reserved by Order of 13th May, 1867.—Eighty acres, county of Talbot, parish of Moolort, being part of allotment 10 A of section 1. Commencing at the south-west angle of the allotment; bounded thence by allotment 9 A, bearing east twenty chains thirty-eight links; thence by lines bearing respectively north forty-six chains eighteen links, and west six chains forty-nine links; thence by the road from Maldon to Maryborough, bearing S. 34° 20' W. twenty-four chains fifty-nine links; and thence by allotment 1 A of section 4, bearing south twenty-five chains ninety links to the point of commencement.—(67.P.3762.)

PRAHRAN—Site for Public Recreation purposes, permanently reserved by Order of 13th May, 1867 (being part of the land temporarily reserved for those purposes, at Prahran, by Order of the 21st August, 1865).—Four acres one rood fourteen perches, county of Bourke, parish of Prahran, being allotments 1, 2, 3, 4, 5, 6, 7, 8, 9, 10, 11, 12, 13, 14, 15, 16, 17, 18, 19, 20, and 21 of section 235: Commencing at the south-west angle of allotment 21, the said angle being formed by the junction of the north side of the Glen Eira road with the north-eastern side of the Brighton road; bounded thence by the Glen Eira road, bearing east nine chains forty-three links to the south-east angle of allotment 12; thence by the Melbourne and Hobson's Bay United Railway Company's land, bearing north four chains to the north-east angle of allotment 11; thence by a road bearing west twelve chains twenty-five links to the Brighton road aforesaid; and thence by that road bearing S. 35° E. four chains ninety links to the point of commencement.—(67.O.5135.)

ROCHFORD—Site for Wesleyan Church purposes, temporarily reserved by order of 13th May, 1867.—One acre, more or less, county of Bourke, parish of Rochford, at Monument Creek: Commencing at the south-east angle of the Common School site, the said angle bearing N. 34° 24' E., sixty-one links, N. 65° 33' E., one chain twenty-four links, and N. 89° 23' E. six chains seventy-two links from the north-west angle of allotment 78; bounded thence by the east boundary of the Common School site, bearing north two chains ninety-eight links; thence by a road bearing N. 65° 33' E. three chains four links; thence by a line bearing south four chains twenty links; and thence by a road bearing S. 89° 23' W. two chains seventy-eight links to the point of commencement. The bearings are from the true meridian.—(67.O.3587.)

ROSEDALE—Site for Pound purposes, temporarily reserved by Order of 13th May, 1867.—Two acres, county unnamed, township of Rosedale, Gippsland, being part of suburban allotment 128: Commencing at the north-east angle of allotment 130; bounded thence by that allotment bearing south five chains; thence by lines bearing respectively east four chains, and north five chains; and thence by a road bearing west four chains to the point of commencement.—(67.P.4423.)

WARRNAMBOOL—The Order in Council of 14th May, 1866, temporarily reserving for Common School purposes two roods thirty perches, county of Villiers, township of Warrnambool (as set forth in the *Gazette* of 25th May, 1866), has been revoked by Order of 13th May, 1867.—(67.P.6065.)

The following Notices were Gazetted 1° on 28 May, 1867.

ALEXANDRA—Site for Police purposes, temporarily reserved by Order of 20th May, 1867.—One acre two roods thirteen perches, county of Anglesey, town of Alexandra, being allotments 5, 6, and 7 of section 47: Commencing at the south-western angle of allotment 5, the said angle being a point on the eastern side of Grant street; bounded thence by allotment 4, bearing N. 55° 17' E. five chains forty links; thence by allotment 3, bearing N. 34° 43' W. three chains; thence by allotment 8, bearing S. 55° 17' W. five chains sixteen links to the aforesaid street; and thence by that street, bearing S. 30° 21' E. three chains, more or less, to the point of commencement. The bearings are from the true meridian.—(67.P.5401.)

BEALIBA—The Order in Council of 30th July, 1866, temporarily reserving for Congregational Church purposes allotment 9 of section 16, in the township of Bealiba (as set forth in the *Gazette* of 10th August, 1866), has been revoked by Order of 13th May, 1867.—(67.P.3443.)

BEALIBA—Site for Wesleyan Church purposes, temporarily reserved by Order of the 13th May, 1867.—Three roods sixteen perches, county unnamed, township of Bealiba, being allotment 9 of section 16: Commencing at the north angle of the allotment, the said angle being the point of intersection of the south-west side of Grant street by the south-east side of Davies street; bounded thence by Grant street, bearing S. 63° 38' E. two chains fifty links; thence by allotment 10, bearing S. 27° 22' W. three chains seventy-nine links; thence by a line bearing N. 45° 6' W. two chains sixty-two links; and thence by Davies street, bearing N. 27° 22' E. three chains to the point of commencement.—(67.P.3443.)

BEECHWORTH (WOOLSHED)—Site for Roman Catholic purposes, temporarily reserved by Order of 20th May, 1867.—One acre, more or less, county unnamed, parish of Beechworth, at the Woolshed, situate on the north-east side of the road between Beechworth and Eldorado: Commencing at an angle of the said side of that road, the said angle being formed by the junction of the lines bearing respectively S. 44° 7' E., and 23° 1' W.; bounded thence by lines bearing respectively N. 45° 53' E. three chains, N. 44° 7' W. three chains thirty-three links, and S. 45° 53' W. three chains to the aforesaid road; and thence by that road bearing S. 44° 7' E. three chains thirty-three links to the point of commencement; as shown on the plan deposited at the Crown Lands Office, Melbourne.—(66.M.12582.)

CARGERIE—The Order in Council of 5th March, 1866, temporarily reserving five hundred and twenty-two acres one rood and thirty-two perches of land in the parish of Cargerie, for Industrial School purposes (as described in the *Gazette* of 13th March, 1866, page 588), has been revoked by Order of 20th May, 1867.—(67.P.2477.)

DUNOLLY—Site for Presbyterian Church purposes, temporarily reserved by Order of 20th May, 1867 (in addition to and adjoining the site permanently reserved for those purposes at Dunolly, by Order of 14th May, 1866).—Two roods, county unnamed, town of Dunolly: Commencing at the south angle of the site permanently reserved as aforesaid; bounded thence by that site, bearing N. 44° E. five chains; thence by Market street, bearing S. 46° E. one chain; thence by a line bearing S. 44° W. five chains; and thence by Barkly street, bearing N. 46° W. one chain to the point of commencement.—(67.O.4281.)

HARCOURT—Site for Victorian Water Supply purposes, temporarily reserved by Order of 20th May, 1867.—Twenty-seven acres one rood twenty-two perches, county of Talbot, parish of Harcourt, being allotment 7 of section 6: Commencing at the south-west angle of the allotment, the said angle being a point on the left bank of Barker's Creek; bounded thence by a road bearing east twenty-one chains ninety-eight links; thence by a road bearing north thirteen chains fifty links; thence by allotment 8 bearing west twenty-five chains to the aforesaid creek; and thence by that creek bearing southerly to the point of commencement.—(67.O.5105.)

MELBOURNE—West Melbourne Literary Institute. The sites temporarily reserved for West Melbourne Literary Institute purposes, by Orders of the 21st November, 1864, and the 16th October, 1865, respectively, are permanently reserved for those purposes by Order of 13th May, 1867.—Thirty-eight perches, more or less, county of Bourke, parish of North Melbourne, being part of section 30: Commencing at the point of intersection of the south-eastern side of Little Lonsdale street by the north-eastern side of William street; bounded thence by Little Lonsdale street bearing N. 62° E. two chains sixty and one half links; thence by allotment 12 bearing S. 25° E. ninety-one links; thence by the Presbyterian church reserve bearing S. 62° W. two chains sixty and one half links; and thence by William street bearing N. 28° W. ninety one links to the point of commencement.—(67.P.5175.)

J. M. GRANT,

President of the Board of Land and Works.
Lands and Survey Office,
Melbourne.

SALE (No. 2100) OF CROWN LANDS IN FEE-SIMPLE
AT MELBOURNE, ON 31st MAY, 1867.

WITH reference to the notification contained in the *Government Gazette* of 30th April last, relative to a sale of certain Crown Lands to be held at Melbourne, on 31st May instant: Notice is hereby given that lot 25 has been withdrawn from sale.

J. M. GRANT,

President of the Board of Land and Works.
Office of Lands and Survey,
Melbourne, 25th May, 1867.

**SALE (No. 2103) OF CROWN LANDS IN FEE-SIMPLE
AT MELBOURNE, ON 4TH JUNE, 1867.**

WITH reference to the notification contained in the *Government Gazette* of 3rd May instant, relative to a sale of certain Crown Lands to be held at Melbourne, on 4th June next: Notice is hereby given that lot 14 has been withdrawn from sale.

J. M. GRANT,

President of the Board of Land and Works.

Office of Lands and Survey,
Melbourne, 25th May, 1867.

**SALE No. (2106) OF CROWN LANDS IN FEE-SIMPLE
AT REEDY CREEK, ON 7TH JUNE, 1867.**

WITH reference to the notification contained in the *Government Gazette* of 7th May instant, relative to a sale of certain Crown Lands to be held at Reedy Creek, on 7th June next: Notice is hereby given that lot 25 has been withdrawn from sale.

J. M. GRANT,

President of the Board of Land and Works.

Office of Lands and Survey,
Melbourne, 25th May, 1867.

APPROACHING LAND SALES.

Sales of Crown Lands in Fee Simple to be held at the under-mentioned places and dates, previously notified, viz.—

ARARAT—	No. of Gazette.
Friday 14 June	52
Friday 21 June	54
BALLARAT—	
Friday 7 June	50
Monday 17 June	53
BEECHWORTH—	
Friday 31 May	48
CAMPERDOWN—	
Tuesday 4 June	49
HAMILTON—	
Tuesday 4 June (withdrawn)	49
Friday 7 June	50
LANDSBOROUGH—	
Friday 14 June	52
MARYBOROUGH—	
Tuesday 11 June	51
MELBOURNE—	
Thursday 30 May	48
Friday 31 May	48
Tuesday 4 June	49
Tuesday 11 June	51
Tuesday 18 June	52
Tuesday 25 June	55
REEDY CREEK—	
Friday 7 June	50

Lands and Survey Office,
Melbourne.

**SALE (No. 2115) OF CROWN LANDS IN FEE-SIMPLE
AT BELFAST, ON 28TH JUNE, 1867.**

To be conducted by W. R. BELCHER, Esq., Land Officer.

IN pursuance of the fortieth section of *The Land Act 1862*, the Board of Land and Works hereby give notice that a public auction will be held at ELEVEN o'clock of Friday, the twenty-eighth day of June next, at the Custom House, Belfast, for the sale of Crown Lands in fee-simple.

Such lands will be offered in the lots hereinafter specified, at the upset price fixed to each lot respectively, and will be sold in fee-simple.

A deposit of one-half the price at which each lot is sold must be paid by the purchaser at the time of sale, and the residue of such price must be paid within one month from that time.

VILLAGE LOTS.

KOROIT, PARISH OF YANGERY, COUNTY OF VILLIERS.

Situated at Tower Hill Lake.

Upset price 8*l.* per acre.

Lot 1. Allotment 9, section 1, 1*a.*
Lot 2. Allotment 10, section 1, 1*a.*
Lot 3. Allotment 6, section 2, 1*a.*

Upset price 4*l.* per acre.

Lot 4. Allotment 18, section 48, 2*a.* 0*r.* 14*p.*
Lot 5. Allotment 19, section 48, 2*a.* 3*r.* 5*p.*

SUBURBAN LOTS.

COUNTY OF VILLIERS, PARISH OF BELFAST.

On the road from Portland to Belfast, adjoining the Cemetery.

Upset price 3*l.* per acre.

Lot 6. Allotment 1, 6*a.* 0*r.* 6*p.*
Lot 7. Allotment 2, 6*a.* 2*r.*
Lot 8. Allotment 3, 6*a.* 2*r.* 18*p.*

TOWN LOTS.

YAMBUK, COUNTY OF VILLIERS, PARISH OF YAMBUK.

In the township of Yambuk, at the crossing of the River Shaw, by the road from Portland to Belfast.

Upset price 8*l.* per acre.

Lot 9. Allotment 1, section 4, 2*r.*
Lot 10. Allotment 2, section 4, 2*r.*
Lot 11. Allotment 19, section 4, 2*r.*
Lot 12. Allotment 20, section 4, 2*r.*
Lot 13. Allotment 1, section 7, 2*r.*
Lot 14. Allotment 2, section 7, 2*r.*
Lot 15. Allotment 19, section 7, 2*r.*
Lot 16. Allotment 20, section 7, 2*r.*
Lot 17. Allotment 1, section 14, 2*r.*
Lot 18. Allotment 2, section 14, 2*r.*
Lot 19. Allotment 3, section 14, 2*r.*
Lot 23. Allotment 4, section 14, 2*r.*

J. M. GRANT,

President.

Office of the Board of Land and Works,
Melbourne.

**SALE (No. 2116) OF CROWN LANDS IN FEE-SIMPLE
AT HAMILTON, ON 28TH JUNE, 1867.**

To be conducted by W. SEWELL, Esq., Land Officer.

IN pursuance of the fortieth section of *The Land Act 1862*, the Board of Land and Works hereby give notice that a public auction will be held at ELEVEN o'clock of Friday, the twenty-eighth day of June next, at the Court House, Hamilton, for the sale of Crown Lands in fee-simple.

Such lands will be offered in the lots hereinafter specified, at the upset price fixed to each lot respectively, and will be sold in fee-simple.

A deposit of one-half the price at which each lot is sold must be paid by the purchaser at the time of sale, and the residue of such price must be paid within one month from that time.

TOWN LOTS.

BYADUK, COUNTY OF NORMANBY, PARISH OF BYADUK.

Situated on the Lynne Creek, and the road from Belfast to Portland.

Upset price 8*l.* per acre.

Lot 1. Allotment 3, section 5, 2*r.*
Lot 2. Allotment 4, section 5, 2*r.*
Lot 3. Allotment 6, section 5, 2*r.*
Lot 4. Allotment 8, section 5, 2*r.*
Lot 5. Allotment 9, section 5, 2*r.*
Lot 6. Allotment 10, section 5, 2*r.*
Lot 7. Allotment 3, section 6, 2*r.*
Lot 8. Allotment 4, section 6, 2*r.*
Lot 9. Allotment 5, section 6, 2*r.*
Lot 10. Allotment 6, section 6, 2*r.*
Lot 11. Allotment 7, section 6, 2*r.*
Lot 12. Allotment 8, section 6, 2*r.*

COUNTRY LOTS.

COUNTY OF DUNDAS, PARISH OF KANAWALLA.

About half a mile south-west and two miles north-west of the pre-emptive section of Warrambeek, adjoining Messrs. Skenes' purchased land.

Upset price 3*l.* per acre.

Lot 13. Allotment 5, section 13, 120*a.*
Lot 14. Allotment 2, section 20, 262*a.* 2*r.* 38*p.*

Immediately east of the Kanawalla pre-emptive section, adjoining Messrs. B. and A. Austin's purchased land.

Upset price 3*l.* per acre.

Lot 15. Allotment 1, section 21, 305*a.* 0*r.* 2*p.*

COUNTY UNNAMED, PARISH OF HARROW.

Immediately west of the Pine Hills pre-emptive section, about two miles and a half north of the road from Edenhope to Harrow.

Upset price 17. 5*s.* per acre.

Lot 16. Allotment 2, 630*a.* 3*r.*

COUNTY OF NORMANBY, PARISH OF MURDALL.

Within one mile and a half south-west of Mr. A. Thomson's pre-emptive section of Park Hill, and about two miles east of the road from Coleraine to Portland.

Upset price 21. 10*s.* per acre.

Lot 17. Allotment 17, section 21, 46*a.* 1*r.* 35*p.*
Lot 18. Allotment 18, section 21, 44*a.* 3*r.* 34*p.*
Lot 19. Allotment 19, section 21, 137*a.* 2*r.* 35*p.*

COUNTY OF NORMANBY, PARISH OF GRASSDALE.

About one mile south of the pre-emptive section of Grassdale, on the road from Hotspur, Digby, &c., to Hamilton.

Upset price 5*l.* per acre.

Lot 20. Allotment 4, section 9, 252*a.* 3*r.* 18*p.* Improvements valued at *l.*
Lot 21. Allotment 5, section 9, 275*a.* 2*r.* 27*p.* Improvements valued at *l.*

West of the road from Hotspur to Hamilton, within five miles north-east of the township of Digby.

Upset price 5*l.* per acre.

Lot 22. Allotment 5, section 10, 154*a.* Improvements valued at *l.*

J. M. GRANT,

President.

Office of the Board of Land and Works,
Melbourne.

SALE (No. 2117) OF CROWN LANDS IN FEE-SIMPLE AT MALMSBURY, ON 28TH JUNE, 1867.
To be conducted by THE DISTRICT SURVEYOR.

IN pursuance of the fortieth section of *The Land Act 1862*, the Board of Land and Works hereby give notice that a public auction will be holden at ELEVEN o'clock of Friday, the twenty-eighth day of June next, at the Court House, Malmsbury, for the sale of Crown Lands in fee-simple.

Such lands will be offered in the lots hereinafter specified, at the upset price fixed to each lot respectively, and will be sold in fee-simple.

A deposit of one-half the price at which each lot is sold must be paid by the purchaser at the time of sale, and the residue of such price must be paid within one month from that time.

TOWN LOTS.

MALMSBURY, COUNTY OF TALBOT, PARISH OF EDGEcombe.
On the main road to Taradale, near the railway station and the reservoir.

- Lot 1. Allotment 1, section 46, 3r. 274p. Upset price 20*l.* per acre. Valuation 25*l.*
- Lot 2. Allotment 14, section 36, 33p. Upset price 8*l.* per acre.
- Lot 3. Allotment 15, section 36, 1r. 2p. Upset price 20*l.* per acre. Valuation 40*l.*
- Lot 4. Allotment 9, section 33, 1a. 3r. 33p. Upset price 3*l.* per acre.
- Lot 5. Allotment 18, section 40, 1r. 34p. Upset price 8*l.* per acre.
- Lot 6. Allotment 4, section 42, 22p. Upset price 8*l.* per acre.
- Lot 7. Allotment 5, section 42, 22p. Upset price 8*l.* per acre.
- Lot 8. Allotment 6, section 42, 284p. Upset price 20*l.* per acre. Valuation 13*l.*
- Lot 9. Allotment 7, section 42, 254p. Upset price 8*l.* per acre.
- Lot 10. Allotment 8, section 42, 234p. Upset price 8*l.* per acre.
- Lot 11. Allotment 9, section 42, 264. Upset price 20*l.* per acre. Valuation 4*l.*
- Lot 12. Allotment 10, section 42, 13p. Upset price 8*l.* per acre.
- Lot 13. Allotment 11, section 42, 19p. Upset price 20*l.* per acre. Valuation 7*l.*
- Lot 14. Allotment 16, section 42, 34p. Upset price 8*l.* per acre.
- Lot 15. Allotment 17, section 42, 294p. Upset price 8*l.* per acre.
- Lot 16. Allotment 18, section 42, 394p. Upset price 8*l.* per acre.
- Lot 17. Allotment 8, section 43, 1r. 14p. Upset price 8*l.* per acre.
- Lot 18. Allotment 9, section 43, 1r. 94p. Upset price 8*l.* per acre.
- Lot 19. Allotment 10, section 43, 1r. 04p. Upset price 8*l.* per acre.
- Lot 20. Allotment 16, section 43, 1r. 54p. Upset price 8*l.* per acre.
- Lot 21. Allotment 17, section 43, 1r. 154p. Upset price 8*l.* per acre.
- Lot 22. Allotment 18, section 43, 1r. 204p. Upset price 8*l.* per acre.
- Lot 23. Allotment 19, section 43, 1r. 64p. Upset price 8*l.* per acre.

J. M. GRANT,
 President.

Office of the Board of Land and Works,
 Melbourne.

SALE (No. 2118) OF CROWN LANDS IN FEE-SIMPLE AT MELBOURNE, ON 28TH JUNE, 1867.
To be conducted by THE LAND OFFICER.

IN pursuance of the fortieth section of *The Land Act 1862*, the Board of Land and Works hereby give notice that a public auction will be holden at TWO o'clock of Friday, the twenty-eighth day of June next, at the Auction Rooms of Messrs. GEMMELL, TUCKETT, AND CO., Collins street west, Melbourne, for the sale of Crown Lands in fee-simple.

Such lands will be offered in the lots hereinafter specified, at the upset price fixed to each lot respectively, and will be sold in fee-simple.

A deposit of one-half the price at which each lot is sold must be paid by the purchaser at the time of sale, and the residue of such price must be paid within one month from that time.

TOWN LOTS.

MELTON, COUNTY OF BOURKE, PARISH OF DJERRIBARRH.
In the township of Mellon, at the crossing of the Toolam Toolern Creek, by the road from Ballarat to Melbourne.

- Upset price 8*l.* per acre.
- Lot 1. Allotment 4, section 28, 2r.
- Lot 2. Allotment 5, section 28, 2r.
- Lot 3. Allotment 6, section 28, 2r.
- Lot 4. Allotment 1, section 29, 2r.
- Lot 5. Allotment 2, section 29, 2r.
- Lot 6. Allotment 3, section 29, 2r.
- Lot 7. Allotment 4, section 29, 2r.
- Lot 8. Allotment 5, section 29, 2r.
- Lot 9. Allotment 6, section 29, 2r.
- Lot 10. Allotment 7, section 29, 2r.
- Lot 11. Allotment 8, section 29, 2r.
- Lot 12. Allotment 9, section 29, 2r.
- Lot 13. Allotment 10, section 29, 2r.

SUBURBAN LOTS.

COUNTY OF BOURKE, PARISH OF GISBORNE.
On the west branch of the Saltwater River, west of the road from Melbourne to Castlemaine, at the site of the Old Cricket Ground.

- Upset price 3*l.* per acre.
- Lot 14. Allotment 18, 12a. 3r. 33p. One month allowed to remove fencing.

COUNTY OF BOURKE, PARISH OF DOUTTA GALLA.
On the Melbourne road, between the Saltwater River and the Sir John Franklin Inn, at Keilor.

- Upset price 3*l.* per acre.
- Lot 15. Allotment C, 1a. 3r. 10p.
- Lot 16. Allotment 20, 2a.
- Lot 17. Allotment 21, 2a.
- Lot 18. Allotment 22, 2a.
- Lot 19. Allotment 37, 1a. 1r. 36p.

J. M. GRANT,
 President.

Office of the Board of Land and Works,
 Melbourne.

PROCLAMATION

By His Excellency the Honorable SIR JOHN HENRY THOMAS MANNERS SUTTON, Knight Commander of the Most Honorable Order of the Bath, Governor and Commander-in-Chief in and over the Colony of Victoria, &c., &c., &c.

IN pursuance of the authority vested in the Governor in Council by *The Amending Land Act 1865*, I do hereby, with the advice of the Executive Council, proclaim that, on and after the day hereinafter specified, the land situated in the agricultural areas of

**HENTYHURST,
 FLINDERS,**

and hereinafter more particularly described, will be open for leasing under and subject to the provisions of *The Amending Land Act 1865*; and that applications for lands in the said areas, and payments on account of the same, may be made to the Land Officer and at the Land Office hereinafter in each case mentioned.

To be open for leasing on and after Wednesday, the twenty-ninth day of May, 1867, at the Land Office, Melbourne. ARTHUR MORRAH, Esq., Land Officer.

Agricultural area of Hentyhurst, county of Dundas, parish of Beerik, situated about five miles north-westerly from Coleraine, and containing for leasing the allotment lettered as follows:—

PARISH OF BEERIK.
 Section 17, allotment C.

Agricultural area of Flinders, county of Dundas, parish of Carapook, situated about ten miles north-easterly from Casterton, and containing for leasing the allotments lettered as follow:—

PARISH OF CARAPOOK.
 Section 3, allotments A and B.

And delineated on maps deposited and open for inspection at the Crown Lands Office, La Trobe street west, Melbourne; and the District Survey Office, Hamilton.

Given under my Hand and the Seal of the Colony, at Melbourne, this twenty-seventh day of May, in the year of our Lord One thousand eight hundred and sixty-seven, and in the thirtieth year of Her Majesty's reign.

(L.S.) J. H. T. MANNERS SUTTON,
 By His Excellency's Command,
 J. M. GRANT,
 Commissioner of Crown Lands and Survey.
 GOD SAVE THE QUEEN!

LEASES OF ALLOTMENTS FORFEITED "UNDER THE AMENDING LAND ACT 1865," SECTION 15.

IT is hereby notified that the Leases of the Allotments specified in the Schedule hereunto annexed have been declared forfeited by the Governor in Council, for violation of the provisions of *The Amending Land Act 1865*, section 15:—

County.	Agricultural Area.	Parish.	Section.	Allotment.	Name of Lessee.
Normanby	Murndal ...	Murndal	21	17, 18, 19	Thomas Anderson
Dundas ...	Flinders ...	Carapook	3	A, B	John Ripper
Dundas ...	Hentyhurst	Beerick	17	C	Maurice Fitzgerald

J. M. GRANT,
 President of the Board of Land and Works,
 Office of Lands and Survey,
 Melbourne, 27th May, 1867.

ALLOTMENTS FORFEITED FOR NON-PAYMENT OF RENT DUE IN FEBRUARY, MARCH, AND APRIL, 1867.

Corrigenda.

REFERRING to the notification of Allotments Forfeited for Non-payment of Rent due in February, March, and April, 1867, &c., in *Gazette* 54, commencing at page 919, the following corrections and alterations are notified:—

February.

INGLEWOOD.

Allotments 184a, b, 185a, b, agricultural area Slievesullivan parish Bridgewater, for Slievesullivan, read Bridgewater.

Allotment 93, agricultural area Slievesullivan, parish Bridgewater, for Slievesullivan, read Bridgewater.

Allotment E, agricultural area Slievesullivan, parish Bridgewater, for Slievesullivan, read Bridgewater.

Allotments 67a, b, 70a, b, 68, 69, 70, 71, agricultural area Slievesullivan, parish Bridgewater, for allotment 70, read 72; for Slievesullivan, read Bridgewater.

March.

STAWELL.

Allotment K, agricultural area Eversley, parish Bridgewater, for allotment K, read allotment 13, section K.

April.

CAMPERDOWN.

For McDougall, Peter, Mitchellsdale, Galla, 58a, b, read McDougall, Peter, Young, Kornong, 58a, b.

GEELONG.

For all agricultural areas described as Tirrangower, in the parish of Carpendeit, read agricultural area Carpendeit, parish Carpendeit.

J. M. GRANT,

Commissioner of Crown Lands and Survey.
Office of Lands and Survey,
Melbourne, 27th May, 1867.

LEASES.

(Continued from *Gazette folio 877.*)

THE following Leases having been executed by the Board of Land and Works, under the provisions of the 12th, 13th, and 14th sections of *The Amending Land Act 1865*, the same and counterparts thereof, respectively, have been forwarded to, and are now lying at, the respective Revenue and Land Offices undermentioned, for execution by the lessees, and the said lessees are hereby required to execute the same forthwith.

J. M. GRANT,

President of the Board of Land and Works.
Office of Board of Land and Works,
Melbourne, 28th May, 1867.

AT THE RECEIPT AND PAY OFFICE, ARAAT.

Names.	Area.	Agricultural Area.	Parish.
	A. R. P.		
Hood, Walter C. ...	206 3 17	Chapman ...	Kalymna
Falkner, F. ...	604 0 16	Westgarth ...	Helendoite
Venner, Thos. ...	107 0 19	Chapman ...	Kalymna
Collings, Wm. Henry	20 0 0	Westgarth ...	Helendoite
McPherson, Donald	398 1 8	Dunneworthy	Dunneworthy
Wyne, John ...	169 0 32	Yalla-y-Poora	Ballyrogan
Herbertson, Andrew	819 3 9	Chapman ...	Kalymna
Giles, John ...	40 0 0	Malakoff ...	Malakoff

AT THE LAND OFFICE, BAIENSDALE.

Names.	Area.	Agricultural Area.	Parish.
Laurence, Franklin	113 2 38	Toongabbie ...	Toongabbie South
Bruce, John ...	50 0 0	Fort Fellows	Wy-yung
Coulson, Hugh ...	365 1 25	"	"

AT THE LAND OFFICE, CAMPERDOWN.

Names.	Area.	Agricultural Area.	Parish.
Harlock, or Harlek, Benjn.	152 0 0	Corangamite...	North Pur-rumbete
Adcock, Wm. ...	117 2 39	Kolora ...	Glenormiston
Leach, Henry ...	69 2 0	Kariah ...	Kariah
Plant, Joseph ...	80 0 0	Kilnoorat ...	Kilnoorat
Robinson, David ...	78 0 0	"	"
McLennan, Murdoch	153 2 18	Franklin ...	Geelengla
Adcock, Wm. ...	153 2 18	"	"
Cameron, Dugald ...	92 2 27	Terang ...	Terang
Cameron, John ...	92 2 27	"	"
Boyd, Alexr. ...	60 0 0	Corangamite	North Pur-rumbete
Errey, Thos. Peter	78 0 0	Kilnoorat ...	Kilnoorat
Kirkwood, Agnes	100 1 0	Kariah ...	Kariah
Kearney, Richd. ...	93 2 38	Kilnoorat ...	Kilnoorat
Walsh, John ...	78 0 0	"	"
Court, Joseph ...	69 0 16	"	"

AT THE COURT HOUSE, COLAC.

Names.	Area.	Agricultural Area.	Parish.
	A. R. P.		
Corboy, Michl. ...	100 0 31	Tirrangower...	Carpendeit
Kenny, John ...	18 0 0	"	"
Birrell, George ...	5 0 0	Purrumbete ...	South Pur-rumbete
McKenzie, Farquhar	80 2 29	Irrewillipe ...	Irrewillipe
McKenzie, John ...	82 3 5	"	"
Traynor, Patk. ...	158 3 14	"	Elliminyt
Allen, Wm. Wilson	90 2 38	Purrumbete...	South Pur-rumbete
Hardiman, Michl.	112 3 14	Corangamite...	North Pur-rumbete
Warner, Thos. ...	160 0 0	Pomborneit	Pomborneit
Clarke, Margaret ...	120 0 0	Corangamite...	North Pur-rumbete
Bowles, Jas. ...	395 2 16	Pomborneit	Pomborneit
Silk, Jas. ...	161 1 27	Corangamite...	North Pur-rumbete
Willis, John ...	180 0 0	"	"

AT THE RECEIPT AND PAY OFFICE, HAMILTON.

Names.	Area.	Agricultural Area.	Parish.
	A. R. P.		
Collins, John ...	75 0 0	Yuppeckiar ...	Yuppeckiar
Johnston, Thos. ...	75 0 0	"	"
Beaton, John ...	322 3 10	Hentyhurst ...	Beerik
Sevier, John ...	20 0 0	Warrabrook ...	Warrabrook
Blume, Carl ...	600 0 0	Karabeal ...	Karabeal
Jakobi, Ernst Rudolf	40 0 0	"	"
O'Reilly, Owen ...	328 1 30	Ligarwood ...	Brimboal
Marsh, Wm. ...	582 1 27	Mooree ...	Mooree
Bilston, Thos. Edwd.	50 0 0	"	"

AT THE OFFICE OF LANDS AND SURVEY, MELBOURNE.

Names.	Area.	Agricultural Area.	Parish.
	A. R. P.		
Donnan, Hugh ...	92 2 0	Irrewarra ...	Yeo
Symons, Wm. ...	115 1 12	Melton ...	Kororoit
Hogan, Michael ...	157 0 1	"	"
Smith, Richd. ...	104 1 12	"	"
Butcher, Francis ...	207 3 3	"	"
Hudson, Andrew ...	471 0 31	Lang-lang ...	Lang-lang
Hurley, Wm. ...	79 3 3	Andersonsbawn	Bittern
Wrightman, Richd. W.	235 0 34	Thornton ...	Thornton
McNamara, Jas. ...	193 3 27	Melton ...	Kororoit
Sugden, Robt. Johnson	240 3 7	"	"
Cecil Helen	233 1 16	"	"
Matthews, John ...	211 3 27	"	"
Muir, Robt. ...	160 2 30	"	"
Coughlan, Garrett	133 3 23	"	"
McIntosh, Jas. ...	235 0 39	"	"
Bell, Richd. ...	135 0 25	"	"
Scotchmer, Vincent	292 2 21	"	"
Kennedy, John ...	158 0 0	Kyabram ...	Kyabram
Ryan, Thos. ...	316 0 0	"	"
Murphy, Patk. ...	111 1 19	Lang-lang ...	Lang-lang
Mullin, Isaac ...	111 1 19	"	"
Glass, Hugh ...	265 0 6	Wharparilla...	Wharparilla

AT THE RECEIPT AND PAY OFFICE, SALE.

Names.	Area.	Agricultural Area.	Parish.
	A. R. P.		
Gadd, Thos. ...	144 2 31	Winnindoo ...	Toongabbie South
Lethbridge, Robt. C.	471 3 24	Toongabbie ...	"
McCreehy, Robt. ...	89 2 25	"	"
Gilmour, Wm. ...	205 0 17	"	"
Simmons, Thos. L.	160 0 38	"	"
Curtis, John ...	69 3 18	Tambo ...	Tambo
Connell, Patk. ...	40 0 0	Mollisonsbridge	Denison
Tricks, Wm. John	20 0 0	Heyfield ...	Toongabbie North
Simmons, John W.	333 0 18	"	"
Gibson, George ...	310 0 0	Mollisonsbridge	Denison
Curtis, Richd. ...	81 3 12	Tambo ...	Tambo

BURNING OF THE WESLEYAN CHAPEL AT WALLAN-WALLAN.
FIFTY POUNDS REWARD.

WHEREAS about midnight on Saturday, the 11th of May instant, the Wesleyan Chapel at Wallan-wallan, near Donnybrook, was completely consumed by fire: And whereas at an inquest held to investigate the origin of the fire, the jury returned a verdict that the said building was wilfully and maliciously set on fire by some person or persons unknown, the evidence adduced showing that an aperture about 18 inches by 3 feet had been cut in the north-east corner of the building, and round this aperture some dry branches and posts had been piled and set on fire: Notice is hereby given that a Reward of Fifty pounds will be paid by the Government for such information as will lead to the conviction of the person or persons who set fire to the said building.

J. McCULLOCH,
Chief Secretary.

Chief Secretary's Office,
Melbourne, 23rd May, 1867.

CONTRACTS ACCEPTED—(Series 1866).

For what purpose Contract is required.	No. of tenders.	Particulars of each Tender, and Amount recommended for Acceptance.	Amount.	Name for Approval.	If Contractor previously.	Charged against Vote or Fund.	Authorized according to Regulations.
1360. Works, &c.	...	Extra works under contract 64/1013: wrought-iron bridge over the Yarra, at Botanical Gardens, Melbourne. £49 13s. 11d.	£ s. d. 49 13 11	Enoch Chambers	Yes*	Division 58/14, supplementary. Bridge and approaches, &c., Botanic Gardens	W. M. K. Vale.

* Fulfilled previous contracts satisfactorily.

Melbourne, 28th May, 1867.

CONTRACTS ACCEPTED—(Series 1867).

For what purpose Contract is required.	No. of tenders.	Particulars of each Tender, and Amount recommended for Acceptance.	Amount.	Name for Approval.	If Contractor previously.	Charged against Vote or Fund.	Authorized according to Regulations.
942. Prisoners	6	Prisoners rations at Clunes, from 1st June to 31st December, 1867—	s. d. 0 6 } rates	G. King	No	Contingencies, division 7/4. Maintenance of prisoners	G. Verdon.
943. Ditto	3	Ditto at Hawthorn, from 20th May to 31st December, 1867—	s. d. 0 6 } do.	Samuel Lloyd	Yes*		
944. Post Office	6	Mail bags, canvas, to sample— 300 (2 feet x 1 foot 4 inches) at 1s. 5½d. each. £21 17s. 6d. 300 (2 feet 6 inches x 1 foot 6 inches) at 1s. 10½d. each. £28 2s. 6d.	£ s. d. 21 17 6 28 2 6	Reid and Edwards	Yes*	Division 70/3. Mail bags and boxes	G. Verdon.
945. General Service	...	Surveyors, &c., instruments as per schedule to contract No. 22 of 1867 (which has been transferred owing to dissolution of partnership)	£50 0 0	Samuel Brush	Yes*	Contingencies (in lieu of contract 67/22, transferred)	
946. Police	4	200 bits, at 8s. 6d. £85 ... 200 bridoons, at 1s. 10d. £18 6s. 8d. 200 bits, at 7s. 6d. £75 ... 200 bridoons, at 1s. 10d. £18 6s. 8d.	£ s. d. 85 0 0 18 6 8 75 0 0 18 6 8	Henry Box and Co.	Yes*	Division 7/4. Stores, &c.	G. Verdon.
947. Works, &c.	4	All to sample. Forged iron-work for dredging operations, River Yarra. £113	113 0 0	Fulton and Shaw	Yes*	Division 61/1/2. Dredging operations	
948. Ditto	5	Repairs to Police Quarters, Geelong. £82	82 0 0	John McKay	Yes*	Division 61/2/1. Police Buildings	W. M. K. Vale.
949. Ditto	...	Repairs and other works at the Gaol, Geelong. £446	446 0 0	John McKay	Yes*	Division 61/3/1. Additions, &c., to Gaols	
950. Ditto	7	Works at Warders' Quarters, Gaol, Melbourne. £137	137 0 0	William Smith	Yes*	Ditto ...	
951. Ditto	...	For works at Hospital for the Insane, Ararat, under contract 67/926. £12,500	12,500 0 0	Thomas O'Grady and Co.	Yes*	Division 61/6/4. Lunatic Asylum, Ararat	
952. Ditto	7	Furniture for Hospital for the Insane, Ararat. £2,170	2,170 0 0	James Mc-Lauchlan	Yes*	Ditto ...	
953. Ditto	3	Hydraulic hoist and tramway at New General Post Office. £293 10s.	293 10 0	Enoch Chambers	Yes*	Division 61/16/4. Fittings, &c., New General Post Office	W. M. K. Vale.
954. Ditto	4	Furniture for the New General Post Office, contract A. £1,405	1,405 0 0	McKendrick and McEwan	No	Ditto ...	
955. Ditto	4	Furniture for the New General Post Office, contract B. £1,328	1,328 0 0	James Nation	Yes*	Ditto ...	
956. Ditto	4	Repairs to fencing at Treasury reserve, Melbourne. £234	234 0 0	James Duncan	Yes*	Division 61/17/1. Fencing Buildings and Sites	
957. Ditto	4	Furniture for the use of the Government. £140	140 0 0	M. O'Meara	Yes*	Division 61/18/2. Fittings and Furniture	
958. Ditto	1	Bluestone metal and screenings for roads, &c., on Observatory reserve, Melbourne. £126	126 0 0	Enoch Chambers	Yes*	Division 61/21/9. Other Public Works	
959. Ditto	4	Furniture for Hospital for the Insane, Melbourne. £101 4s.	101 4 0	Thomas Bell	Yes*	Division 61/6/1. Lunatic Asylums, Yarra Bend, &c.	

(159 } of 1867.†
(240 }

* Fulfilled previous contracts satisfactorily.

† Contract No. 159 (for prisoners rations at Hawthorn) will expire on 19th May, under notice from the contractor.

Contract No. 240 (for prisoners rations at Clunes) will expire on 1st June next, under notice given to the contractor.—G. VERDON.

Melbourne, 28th May, 1867.

APPLICATION FOR A MINING LEASE.

In pursuance of the Act of Parliament, 29 Victoria No. 291, section 41, it is hereby notified that, after the expiration of one month from the date hereof, it is intended to grant a Lease of the portion of ground undermentioned.

JOHN MACGREGOR,
Minister of Mines.

Melbourne, 28th May, 1867.

No. of Application.	Name of Applicant, and style under which it is intended that the business shall be carried on.	No. of Lease.	Approximate Extent of ground applied for.	Amount of Money proposed to be invested, and in what manner the land is to be worked.	Minimum number of men to be employed when commencing operations, also subsequently when in full work.	Precise locality, and time of commencing operations.	Term of Lease and General Remarks.
497	N. W. Kelly. "The Perseverance Sluicing and Gold Mining Co."	970	A. R. P. 19 1 0	£1,500. Tunnelling, &c. ...	First six months six men, subsequently eighteen men	Goulburn River, between Flour-bag Creek and Gaffney's Creek. On grant of lease	15 years.

MINING LEASES.

THE Mining Leases, &c., of which the dates and terms, with the lessees' names, extent of ground leased, and annual rent reserved, are as undermentioned, have, unless otherwise specified in the note at foot, since the 27th April, 1867, been forwarded to the wardens' offices at the places respectively named. Unless the lessees attend at the proper time to execute, the leases not executed will be liable to forfeiture.

Gold Leases.

ARARAT DISTRICT—RAGLAN DIVISION (BEAUFORT).

No. 141. 6th May, 1867; 15 years; J. S. Carver; 42a. 0r. 23p.; £42 3s.

PLEASANT CREEK (STAWELL).

No. 155. 6th May, 1867; 15 years; E. C. Grant and G. Duffield; 32a. 2r. 24p.; £32 18s.

BALLARAT DISTRICT—STEIGLITZ DIVISION.

No. 470. 16th May, 1867; 10 years; R. Hallam; 100a. 0r. 9p.; £100 1s. 2d.

BEECHWORTH DISTRICT—GOULBURN DIVISION (JAMIESON).

No. 955. 29th April, 1867; 15 years; T. Root; 20a. 2r. 34p.; £20 14s. 4d.

No. 962. 16th May, 1867; 15 years; G. Sewadeni; 5a. 1r. 29p.; £5 8s. 8d.

WOOD'S POINT.

*No. 957. 29th April, 1867; 15 years; J. D. Huggins; 4a. 3r. 20p.; £4 17s. 6d.

No. 964. 16th May, 1867; 15 years; N. W. Kelly; 10a. 1r. 31p.; £10 9s.

No. 965. 16th May, 1867; 15 years; G. Pendlebury; 22a. 2r. 20p.; £22 12s. 6d.

GIPPSLAND DISTRICT—KOBANA DIVISION.

No. 922. 2nd May, 1867; 15 years; S. Stephenson, J. T. Reid, and B. Johnson; 6a. 1r. 18p.; £6 7s. 4d.

No. 1. 6th May, 1867; 15 years; J. Gill and J. S. Westcott; 20a. 3r. 26p.; £20 18s. 4d.

CASTLEMAINE DISTRICT—CASTLEMAINE DIVISION.

No. 357. 16th May, 1867; 14 years; J. Teague; 19a. 0r. 3p.; £19 0s. 6d.

MARYBOROUGH DISTRICT—DUNOLLY DIVISION.

No. 650. 6th May, 1867; 15 years; T. Pike, W. Pike, and J. Pike; 10a. 1r. 31p.; £10 9s.

No. 651. 16th May, 1867; 15 years; A. W. Finlay; 5a. 1r. 38p.; £5 5s. 10d.

AMHERST DIVISION (TALBOT).

No. 658. 2nd May, 1867; 15 years; J. Downie; 5a. 3r. 10p.; £5 16s. 4d.

No. 660. 16th May, 1867; 15 years; J. Buckley; 10a. 0r. 7p.; £10 1s.

No. 662. 9th May, 1867; 15 years; M. J. Samuels and E. Millard; 16a. 2r. 26p.; £16 13s. 4d.

ST. ARNAUD DIVISION.

No. 663. 2nd May, 1867; 15 years; S. T. Weeks; E. Ernstsens, J. Atkins, E. Tucker, and W. Wade; 12 acres; £12.

No. 664. 16th May, 1867; 15 years; A. W. Oakley and C. F. Lewis; 2 acres; £2.

MARYBOROUGH DIVISION.

No. 665. 2nd May, 1867; 15 years; B. Culley; 3a. 1r. 16p.; £3 7s.

SANDHURST DISTRICT—SANDHURST DIVISION.

No. 1101. 9th May, 1867; 15 years; R. Lisle; 3a. 2r. 7p.; £3 11s.

No. 1108. 29th April, 1867; 15 years; D. Stuart; 10a. 2r. 37p.; £10 14s. 8p.

No. 1110. 29th April, 1867; 15 years; J. Casey, P. Murtagh, P. Cuuneeen, D. Robertson, and C. Stoppelbein; 9a. 2r.; £9 10s.

No. 1124. 9th May, 1867; 15 years; "The Gold Finding Co. (registered)"; 4a. 2r. 25p.; £4 13s. 2d.

No. 1125. 29th April, 1867; 15 years; G. Lansell and W. Ashley; 8a. 0r. 2p.; £8 0s. 4d. This lease is granted in lieu of Nos. 602 and 679 surrendered.

No. 1126. 9th May, 1867; 15 years; "The Bird's Reef Gold Mining Co. (registered)"; 5a. 1r. 17p.; £5 7s. 2d.

KILMORE DIVISION.

*No. 1115. 6th May, 1867; 15 years; W. J. Dunkley; 9a. 0r. 23p.; £9 3r.

No. 1122. 2nd May, 1867; 15 years; J. Tobin and J. Sharp; 12a. 1r. 31p.; £12 9s.

Mineral Lease.

BEECHWORTH DISTRICT—GOULBURN DIVISION (JAMIESON).

No. 165. 9th May, 1867; 30 years; A. R. Miine and J. Bell; 38a. 3r. 21p.; £3 18s.

* No. 957, Beechworth, and No. 1115, Sandhurst, have been detained in this office for execution by the lessees.

JOHN MACGREGOR,
Minister of Mines.

Office of Mines,
Melbourne, 23rd May, 1867.

MINING LEASES AND WATER-RIGHT LICENSES DECLARED VOID.

IT is hereby notified, in accordance with the Order in Council of the 24th December, 1866, that the undermentioned Leases and Licenses of Auriferous Crown Lands have been declared void:—

BALLARAT DISTRICT—BALLARAT DIVISION.

No. 138 (mineral), dated 21st December, 1865; J. C. Lyons and another; 19a. 1r. 6p.; Sebastopol.

CRESWICK DIVISION.

No. 462, dated 28th January, 1867; J. G. Boyd; 45 acres; Red Streak.

BEECHWORTH DISTRICT—GOULBURN DIVISION (JAMIESON).

No. 842, dated 22nd October, 1866; J. H. Kelson and another; 10a. 3r. 31p.; Sailor Bill's Creek.

No. 887, dated 13th December, 1866; S. Mann; 22a. 1r. 4p.; three-quarters of a mile east of Enoch's Point.

OMEEO DIVISION.

No. 660, dated 13th August, 1866; J. S. Miller and others; 24a. 2r. 32p.; Reilly's Creek, Swift's Creek.

No. 661, dated 21st June, 1866; P. Bourke and another; 24a. 0r. 10p.; Sheep Station Creek, Swift's Creek.

No. 817, dated 20th September, 1866; A. Alibert and others; 26a. 1r. 5p.; Swift's Creek.

GIPPSLAND DISTRICT—LA TROBE DIVISION.

No. 695, dated 26th July, 1866; J. Pendlebury and another; 24a. 3r. 38p.; Donnelly's Creek.

No. 880, dated 26th November, 1866; F. Duval; 10a. 1r. 20p.; Longfellows, Stringer's Creek.

KOBANA DIVISION.

No. 799, dated 24th September, 1866; J. Drouhet and another; 13a. 3r. 23p.; near the township of Grant.

No. 859, dated 1st November, 1866; The Mountaineer Quartz Mining Company (registered); 21a. 2r. 19p.; north of Good Luck Creek.

No. 866, dated 8th November, 1866; J. S. Westcott and others; 7a. 0r. 5p.; Upper Dargo.

No. 870, dated 12th November, 1866; J. Mooney and another; 20a. 0r. 1p.; Good Luck Creek.

No. 123 (water-right license), dated 6th September, 1866; H. Amsinck; 5a. 1r. 1p.; Wannangatta River.

No. 143 (water-right license), dated 8th November, 1866; W. Cook; 3r. 28p.; Upper Dargo.

MARYBOROUGH DISTRICT—KORONG DIVISION (INGLEWOOD).

No. 132, dated 28th April, 1863; J. R. Gray and another; 12 acres; near the township of Wedderburne.

No. 634, dated 7th January, 1867; J. O'Shea; 7a. 3r. 18p.; Caledonian Reef.

R. BROUGH SMYTH,
Secretary for Mines.

Office of Mines,
Melbourne, 23th May, 1867.

APPLICATION FOR MINING LEASE REFUSED.

IT is hereby notified, in accordance with the Order in Council of the 24th December, 1866, that the undermentioned application for Lease of Auriferous Crown Lands has been refused:—

CASTLEMAINE DISTRICT—TARADALE DIVISION (KYNETON).

Application No. 1 for lease No. 355; W. Swanwick and others; 30 acres; north of township of Lauriston.

R. BROUGH SMYTH,
Secretary for Mines.

Office of Mines,
Melbourne, 25th May, 1867.

MINING LEASE.

NOTICE is hereby given that the undermentioned Mining Lease is now lying at this office for execution by the lessees thereof; and unless so executed within seven days from the date of the publication of this notice, it will be returned to the Office of Mines, Melbourne:—

Lease No. 922, Beechworth; dated 2nd May, 1867; S. Stephenson, J. T. Reid, B. Johnson; 6a. 1r. 18p.; Swift's Creek; term, 15 years.

A. W. HOWITT,
Warden.

Warden's Office,
Omeo, 28th May, 1867.

INSOLVENCIES.

RETURN of Insolvencies for the week ending 25th May, 1867, in the Geelong Circuit District.

Nos., names, residences, occupations, and dates of sequestration.

1939. James Tappin, Ballarat, grocer, 16th May.

1940. George G. Burgess, Geelong, watchmaker, 17th May.

1941. Joseph Copeland, Ballarat, sharebroker, 18th May.

1942. Michael O'Hara, Buninyong, miner, 17th May.

1943. James Glare, Rosebrook, farmer, 20th May.

1944. Michael Lawlor, Mepunga, farmer, 20th May.

1945. Laurence Cleary, Belfast, farmer, 20th May.

A. J. LANDON,
Chief Clerk.

Insolvent Court Office,
Geelong, 25th May, 1867.

MEDICAL BOARD OF VICTORIA.

WHEREAS certain medical practitioners, and especially one whose surname is the same as that of one of the Members of this Board, are in the habit of falsely assuming the title, by advertisement and otherwise, of "Member of the Medical Board of Victoria," though they are merely registered by this Board as legally qualified, and have no right to the title of "Member" thereof whatever; it is hereby notified for general information that the following persons only are Members of the Medical Board of Victoria, viz.:—

PRESIDENT.

William McCrea, M.B., 152, Collins street east.

MEMBERS.

Godfrey Howitt, M.D., 193, Collins street east.

Richard Youl, M.D., 111, Collins street east.

Edward Barker, M.D., 53, La Trobe street east.

James Bridgeman Motherwell, M.D., 107, Collins street east.

William Mackie Turnbull, M.D., 34, Russell street south.

David John Thomas, M.D., 172, Collins street east.

(By Order of the Board)

T. R. WILSON,
Secretary.

Medical Board of Victoria,
Melbourne, 17th May, 1867.

Courts.

SUPREME COURT—CRIMINAL SESSIONS.

MELBOURNE—Monday 17 June.

THE NEXT CIRCUIT COURTS.

(Pursuant to Order in Council of 3 December 1866.)

ABARAT—Friday 12 July.

BALLARAT—Monday 15 July.

BEECHWORTH—Thursday 17 October.

BELFAST—Thursday 26 July.

CASTLEMAINE—Tuesday 9 July.

GEELONG—Saturday 5 October.

MARYBOROUGH—Friday 12 July.

SALE—Friday 11 October.

SANDHURST—Tuesday 8 October.

THE NEXT GENERAL SESSIONS.

(Pursuant to the Governor's Proclamations of 14 January and 1 April 1867.)

ABARAT—Friday 6 September.

AVOCA—Tuesday 22 October.

BEECHWORTH—Friday 19 July.

BELFAST—Friday 27 September.

BOURKE—At Melbourne—Monday 3 June.

BUNINYONG AND BALLARAT—At Ballarat—Thursday 30 May.

CASTLEMAINE—Tuesday 4 June.

DAYLESFORD—Tuesday 20 August.

DUNOLLY—Tuesday 12 November.

ECHUCA—Thursday 11 July.

GRANGE—At Hamilton—Wednesday 9 October.

GRANT—At Geelong—Thursday 6 June.

HEATHCOTE—Tuesday 6 August.

INGLEWOOD—Saturday 3 August.

JAMIESON—Friday 26 July.

KILMORE—Thursday 8 August.

KYNETON—Monday 26 August.

MARYBOROUGH—Tuesday 4 June.

PALMERSTON—Thursday 5 September.

PORTLAND—Monday 8 July.

SALE—Monday 9 September.

SANDHURST—Wednesday 5 June.

STAWELL—Tuesday 3 September.

TALBOT—Tuesday 10 September.

WARNAMBOOL—Wednesday 3 July (in lieu of 10 July).

WOOD'S POINT—Tuesday 30 July.

COUNTY COURTS.

AMHERST—Wednesday 12 June.

ABARAT—Monday 24 June.

AVOCA—

BACCHUS MARSH—

BALLAN—

BALLARAT—Tuesday 4 June.

BEAUFORT—

BEECHWORTH—

BELFAST—Friday 5 July.

BENALLA—Monday 22 July.

CAMPERDOWN—
 CARISBROOK—Wednesday 29 May.
 CASTLEMAINE—Monday 3 June.
 CHILTERN—
 CLUNES—
 COLAC—
 CRESSWICK—
 DANDENONG—Wednesday 14 August.
 DAYLESFORD—Tuesday 20 August.
 DUNOLLY—
 ECHUCA—Wednesday 10 July.
 FRYERTOWN—
 GEELONG—Wednesday 26 June.
 GISBORNE—
 HAMILTON—Tuesday 9 July.
 HEATHCOTE—Tuesday 6 August.
 INGLEWOOD—
 JAMIESON—Saturday 27 July.
 KILMORE—Wednesday 7 August.
 KYNETON—
 MALDON—
 MARYBOROUGH—Tuesday 18 June.
 MELBOURNE—Wednesday 12 June.
 MORNINGTON—Tuesday 13 August.
 MORSE'S CREEK—
 PALMERSTON—
 PLEASANT CREEK—Thursday 13 June.
 PORTLAND—Monday 8 July.
 RUSHWORTH—Tuesday 10 September.
 RUTHERGLEN—
 SALE—Monday 10 June.
 SANDHURST—Friday 14 June.
 SMYTHESDALE—Thursday 15 August.
 ST. ARNAUD—Wednesday 10 July.
 TARADALE—
 TARNAGULLA—
 WANGARATTA—Monday 5 August.
 WARRAMBOOL—Wednesday 3 July.
 WOOD'S POINT—Wednesday 31 July.
 YACKANDANDAH—

COURTS OF MINES.

COURT OF THE CHIEF JUDGE—
 Melbourne—Tuesday 20 August.
 ARARAT DISTRICT—
 Ararat—Tuesday 25 June.
 Beaufort—
 Pleasant Creek—Friday 14 June.
 BALLARAT DISTRICT—
 Ballarat—Tuesday 2 July.
 Buninyong—Tuesday 13 August.
 Creswick—
 Mount Blackwood—Wednesday 18 September.
 Smyth's Creek—Thursday 15 August.
 Steiglitz—Thursday 20 June.
 BEECHWORTH DISTRICT—
 Beechworth—
 Chiltern—
 Jamieson—Saturday 27 July.
 Morse's Creek—
 Omeo—
 Rutherglen—
 Wood's Point—Wednesday 31 July.
 Yackandandah—
 CASTLEMAINE DISTRICT—
 Castlemaine—Monday 3 June.
 Fryertown—
 Hepburn (Daylesford)—Wednesday 21 August.
 Kyneton—
 Maldon—
 St. Andrew's—
 Taradale—
 GIPPS LAND DISTRICT—
 Sale—Tuesday 11 June.
 MARYBOROUGH DISTRICT—
 Amherst—Thursday 13 June (not 12 June).
 Avoca—
 Carisbrook—Wednesday 29 May.
 Dunolly—
 Inglewood—
 Maryborough—Wednesday 19 June.
 St. Arnaud—Wednesday 10 July.
 Tarnagulla—
 SANDHURST DISTRICT—
 Heathcote—Tuesday 6 August.
 Kilmore—Wednesday 7 August.
 Rushworth—Tuesday 10 September.
 Sandhurst—Tuesday 18 June.

Tenders.

PUBLIC WORKS OFFICE, MELBOURNE.

TENDERS will be received at this office until Twelve o'clock on the days and for the purposes undermentioned.

Particulars may be learnt at this office, and also at the offices named in each instance.

Lock-up at Avoca. (Plans, &c., also at the War-den's Office, Avoca) 29th May.
 WILLIAM M. K. VALE.

ROADS AND BRIDGES OFFICE, MELBOURNE.

TENDERS will be received until Twelve o'clock on Tuesday, 18th June, for constructing a Bridge over the Muddy Creek on the Murchison to Violettown road.

Particulars may be learnt at the Roads and Bridges Office, Melbourne, or at the Road Engineer's Office, Wangaratta.

The Board will not necessarily accept any tender.
 Tenders to be endorsed with the subject tendered for, as "Tender for —."

J. F. SULLIVAN,
 Commissioner of Railways and Roads.

CONTRACT SURVEYS.

SEPARATE Tenders for the performance of the several Surveys enumerated below, will be received at the Department of Lands and Survey up to Twelve o'clock on Monday, the 3rd June, 1867, under the conditions notified to tenderers for contract surveys in the *Government Gazette* of the 14th May, 1861.

Survey of detached residence areas on gold fields under five acres in extent.

Survey and marking of main and secondary roads, and occupation roads.

Survey of connected township allotments, ranging from twenty perches to half an acre.

Survey of detached agricultural allotments, ranging from twenty up to six hundred and forty acres in extent.

Such surveys to be made at the instance of and under the specific directions of the district surveyor, and will embrace only such surveys as may not be let by the Department by tender in the usual way. The successful tenderer under this advertisement will therefore have no monopoly of the surveys required in the district.

Tenderers will state separately for each district:—

Rate per lineal mile trenched as directed in specification for township surveys.

Rate per lineal mile marked as directed for suburban surveys.

Rate per lineal mile marked for main and secondary roads unconnected with survey of allotments (both sides of road marked, but payment made by single measurement).

Rate per lineal mile chained in feature survey and connection lines.

Rate per lot for marking detached allotments under five acres in extent:—

1st class.—Containing under fifteen allotments in one connected survey.

2nd class.—Comprising fifteen allotments and upwards in one connected survey.

The requisite plans of these surveys to be finished in accordance with the specifications for contract surveying, and preparation of plans for photo-lithographic purposes.

The rates accepted for these surveys to be in operation up to the 31st December, 1867.

The surveys to be executed personally by the contractor, unless under very special circumstances, authority for which will have to be obtained from the Surveyor-General.

The surveys in future are to be proceeded with in the following order:—Lists of the applications for surveys in each district received in one calendar month will be handed to the contractor on or about the first day of the month following, and such surveys are to be proceeded with at once, and finished before any further applications of a more recent date can be commenced:—

67/22 Camperdown District.

Further particulars may be obtained at the above District Survey Offices.

The Board of Land and Works will not necessarily accept the lowest or any tender.

J. M. GRANT,

President of the Board of Land and Works.
 Office of Lands and Survey,
 Melbourne, 8th May, 1867.

FENCING ON THE GEELONG AND BALLARAT RAILWAY.

TENDERS are invited for the erection of Fencing on the Geelong and Ballarat Railway, in the parish of Coolbarghurk, between 64½ and 68½ miles from Melbourne.

Full particulars at the Office of the Engineer-in-Chief, Batman's Hill.

Tenders, endorsed "Tenders for Fencing G. and B. Line," and addressed to the undersigned, must be deposited in the Railway Tender-box, Crown Lands Office, La Trobe street west, at or before Twelve o'clock of Tuesday, 11th June, 1867.

J. F. SULLIVAN,

Commissioner of Railways and Roads,
 Department of Railways,
 Secretary's Office, William street,
 Melbourne, 27th May, 1867.

FENCING ROUND MALMSBURY RESERVOIR AND ALONG LINE OF AQUEDUCT.

TENDERS will be received by the Board of Land and Works until Twelve o'clock on Tuesday, the 11th June, for providing and erecting about (50) fifty miles of fencing, around the Malmsbury reservoir and along the line of aqueduct towards Castlemaine.

Plans and specifications may be seen and all particulars obtained at the office of Victorian Water Supply, Melbourne, and at the District Engineer's Office, Malmsbury.

The preliminary deposit on this contract will be £100, which must be paid at the Board Room in bank draft; and no tender will be entertained unless this condition is complied with. The deposit will be returned within three days to unsuccessful tenderers, but will be forfeited in the event of the successful tenderer failing to complete his security within the specified period.

All tenders must be on the printed form, and endorsed "Tender for Fencing," and deposited in the Tender-box at the Office of Victorian Water Supply.

The lowest or any tender not necessarily accepted.

JOHN MACGREGOR,
Minister of Mines.

Office of Victorian Water Supply,
125, Lonsdale street west,
Melbourne, 27th May, 1867.

FIREWOOD, LUNATIC ASYLUMS, BEECHWORTH AND ARARAT.

TENDERS will be received until Noon on Tuesday, the 4th June, for the supply of Firewood in such quantities as may be ordered during 1867. Probable quantity 500 tons at each place.

Tenderers must state the price per ton of 50 cubic feet, and also specify the proportion of wood if mixed.

The wood is to be white-gum and box, and is to be perfectly sound, in billets not exceeding 2 feet in length, and to be solidly stacked, at the contractor's cost, on such part of the grounds of the Lunatic Asylums as may be pointed out. The stacks are to be 2 feet wide by 5 feet high, with space between each stack for measuring, and the billets are all to lie the same way, viz., crossways of the stacks, in the form of a cord.

Tenderers failing to take up their accepted tenders will be disqualified from tendering for Government supplies for a period of Twelve months.

Full particulars can be obtained from the Police Magistrates at Beechworth and Ararat.

Tenders, endorsed "Tender for Firewood," are to be addressed to the Chairman of the Local Tender Board, Beechworth and Ararat respectively.

The lowest Tender will not necessarily be accepted.

GEO. VERDON.

Treasury,
Melbourne, 20th May, 1867.

SUNDRIES.

TENDERS, endorsed "Tender for" and addressed to the Chairman of the Tender Board, Stores and Transport Office, King street, will be received until noon on the 29th instant, for the supply of the undermentioned articles for the service of the Government.

Every article to be of the best and most serviceable description, and subject to approval.

Full particulars and forms of tender, at the Office of Stores and Transport, Melbourne.

Electric Telegraph.

- 24 lanterns, copper, for night signalling, to specification
- 2 sets of the newly combined (Commercial and Marryatt's) code of signals, 21 flags in each set

Post Office.

- 1 eight-day clock, with 3-feet dial, long case, &c., to specification

Lands and Survey.

- 3 copies of the Introduction and Notes to the Transfer of Land, complete, as published by Mr. Bailliere

GEO. VERDON.

Treasury,
Melbourne, 20th May, 1867.

TO NEWSPAPER PROPRIETORS.

FORMS of a Recognizance of the Printer and Publisher of a Newspaper under the 19th section of the *Printers and Newspapers Registration Statute 1864*, can be obtained on application at the Government Printing Office.

J. FERRES,
Government Printer.

NOTICE.

MESSERS. GORDON AND GOTCH, of Great Collins street west, Melbourne, and 281, George street, Sydney, are appointed Agents to receive Advertisements and Subscriptions for the *Government Gazette*. A copy of the *Gazette* is filed for public reference.

J. FERRES,
Government Printer.

1st October, 1862.

NOTICE.

NEW MINING MAP OF VICTORIA, showing in colors the Alluvial Workings and Quartz Reefs. Compiled from most recent surveys. Price 10s. 6d. Government Printing Office, and Office of Mines, Queen street.

THE GOVERNMENT GAZETTE.

SUBSCRIPTIONS.—The subscription, on and after the 1st January, 1864, including Postage, will be at the rate of £2 per annum, or 10s. per quarter, payable in advance.

Subscribers will not in future receive the Acts of Parliament with the Gazette.

Subscriptions are required to terminate with the quarters ending March, June, September, or December; a less period than three months cannot be subscribed for.

ADVERTISEMENTS will be charged at the uniform rate of Sixpence per line throughout.

POSTAGE STAMPS cannot in any case be received in payment from any place at which Post Office Orders are issued, and under any circumstances ARE SUBJECT TO A DEDUCTION AT THE RATE OF ONE SHILLING IN THE POUND.

The GOVERNMENT GAZETTE is published on TUESDAY and FRIDAY in each week, and Notices for insertion must be received by the Government Printer on or before Ten o'clock of the day preceding the day of publication.

Single copies of the GOVERNMENT GAZETTE will be 1s. each.

* * * All payments are required in advance, and Letters and Remittances should be addressed to "The Government Printer, Melbourne."

December, 1863.

Private Advertisements.

AXEDALE AND EPPALOCK COMMONS.

STATEMENT of Accounts, commencing 1st May, 1866, ending 30th April, 1867.

DR.		£ s. d.
To Amount received for half-year ending 31st October, 1866	...	57 13 3
Amount ending 30th April, 1867	...	54 1 6
Balance due S. Burke	...	32 1 9
		£143 16 6

CR.		£ s. d.
1866.		
By Herdsman's salary for half-year ending 31st October, 1866	...	40 0 3
Arrears due to herdsman	...	2 10 0
Herdsman's salary for half-year ending 30th April, 1867	...	40 0 0
June 20. Cash to John Campbell, as passed by managers	...	2 0 0
John Steer, ditto	...	1 0 0
29. Printing handbills	...	2 0 0
Pitch and tar	...	1 1 0
July 25. Cash to Mr. Westcott	...	2 0 0
Repairing dam	...	2 10 0
Oct. 15. Law expenses	...	3 19 6
Stationery	...	1 3 6
To secretary, branding expenses, first half-year	...	5 0 0
Balance of cash due to Mr. Harris at last settlement	...	8 8 6
Ditto to S. Burke	...	0 5 0
Tin billy, pitch and tar	...	1 3 6
Branding expenses, for second half-year, to secretary	...	5 0 0
Nov. 22. Cutting thistles	...	16 2 0
Advertisements, <i>Bendigo Advertiser</i>	...	2 5 0
Ditto, <i>Government Gazette</i>	...	1 4 6
Engrossing petition for ratepayers (Mr. Rymer)	...	1 1 0
Mr. Harris's account, as per bill	...	0 13 0
Mr. Drake, rent of room and expenses	...	4 10 0
		£143 16 6

Examined and found correct—

J. BELL,
Secretary to the Shire.
No. 996

18th May, 1867.

NOTICE TO POUNDKEEPERS.

THE following horses of mine are missing from the Blackwood Paddock, near Belfast:—

- 1 piebald pony, branded CE near shoulder.
- 1 ditto, ditto H near ribs.
- 1 grey pony, ditto H ditto.

Should they be impounded, I request to be communicated with before their disposal.

ALEXR. RUSSELL.

Moyne Mills,
Belfast, 22nd May, 1867.

No. 992

SHIRE OF BALLAN.
DESCRIPTION OF PROPOSED DEVIATION OF ROAD AT
GREENDALE.

NOTICE is hereby given that the Council of the Shire of Ballan, deeming it expedient to make a deviation in the road through the land hereinafter described, has caused a plan and specification thereof to be made; and the said plan and specification has been deposited in the Office of the Council of the Shire of Ballan for inspection.

Description of land proposed to be taken for road purposes as aforesaid.

The area of land belonging to Mr. George Isaacs, required for deviation of road, is one rood thirty-four perches; bounded as follows:—

The newly set out portion commences to diverge from existing road at a point on the north-eastern side of same, bearing south-easterly three chains twenty-seven links from the south-west corner of allotment No. 1, block No. 6, village of Greendale; thence by a line bearing north one degree forty-five minutes east six chains eight links; thence by a line bearing north four degrees thirty-five minutes west, four chains sixty-five links; thence by a line bearing north fifty-two degrees twenty-three minutes west, six chains ninety-seven links to that point on the north-eastern side of said road at which the deviation again joins same; the lines herein described forming the eastern and north-eastern boundary of the deviation, which is to be one and a half chains wide, and includes one rood thirty-four perches of allotment No. 1, block No. 6, aforesaid; all the aforesaid bearings being magnetic.

All persons affected by the proposed road are hereby required to set forth, in writing, addressed to the President of the Council, at this office, within forty days from the publication of this notice, all objections which they have to the proposed work being undertaken, failing which they will be precluded from making any objections, or claiming any compensation whatever.

(By Order of the Council)

R. H. YOUNG,
Secretary.

Shire Office,
Ballan, 25th May, 1867.

No. 982

RULES AND REGULATIONS FOR THE MANAGEMENT OF THE COMMONS WITHIN THE AGRICULTURAL AREAS OF KIRKELLA, CALLAWADDA, AND WIRCHILLEBA.

EVERY farmer, or tenant farmer, and selector of land residing thereon, also the holder of a business license residing upon or within the boundaries of the said areas of

Kirkella,
Callawadda, and
Wirchilleba

shall be entitled to depasture on the said commons such description of stock as may be decided upon by the managers.

2. Every person so entitled as in the preceding clause to commonage shall be permitted to depasture horses, cattle, or sheep on the common according to the following scale, viz.:—
One horse, or one head of cattle, or four sheep or goats on the common to every ten acres of land owned or tenanted by him or held under license.

3. The assessment on stock depasturing on the commons to be as follows, viz.:—

	s.	d.
For every horse or mule over twelve months old, per annum	3	0
For every head of cattle over six months old, per annum	2	0
For every goat or sheep over six months old, per annum	0	8

4. Travellers depasturing stock on the said commons shall be allowed to run the same free of charge for twenty-four hours, but shall be liable to pay a fee of six-pence per head for horses or horned cattle, and one penny per head for sheep or goats for every day exceeding that time, such fees to be recoverable in like manner as other fees are by law recoverable; and the managers shall always have power to prevent travelling stock remaining on the common for a longer period than twenty-four hours.

5. No stock of any kind, except travellers', shall be allowed to enter on the common without twenty-four hours' notice being previously given to the managers or herdsmen.

6. All assessments to be paid half-yearly in advance; the half-year to commence on the first day of February and the first day of August in each year.

7. All holders of stock depasturing on the commons shall muster them at a time and place appointed by the managers or herdsmen, of which due notice shall be given them, for the purpose of branding the same with the brands of the commons, should the managers or herdsmen require such to be done. Horses and mules to be exempt from the common brands.

8. All stock on which the assessment fees are not paid within seven days after the time when due, or which have not been mustered at the time and place appointed by the managers or herdsmen, may be impounded.

9. All entire horses and bulls over six months old found running on the common, without a written consent from the managers, shall be impounded.

10. The managers or herdsmen will not be responsible for any stock that may be depastured on the common.

11. The managers shall give a receipt in each case showing the number and description of stock, and the amount paid in respect thereof.

12. All dead or diseased cattle found on the commons which the owners thereof shall neglect or refuse to remove, within forty-eight hours after receiving notice from the managers or

herdsmen, shall be burnt, removed, or impounded, and the owners be liable to the penalties mentioned in clause 129 of *The Land Act 1862*.

13. Should the managers at any time consider the herdsmen incompetent or negligent of their duties, they may remove or discharge them forthwith, or after one week's notice, as the exigency of case may require.

14. A record to be kept by the managers or herdsmen showing the number and description of stock, and the amount paid in respect thereof.

15. Special licenses may be granted by the managers when considered necessary, and with the sanction of the council.

16. The managers, or any two of them, of the above-named commons to meet at least once every month to transact any business that may come before them.

17. The managers to hand in to the secretary of the shire, on the third Wednesday in August in each year, the various books of account kept by them in respect to the commons, together with a statement showing the receipts and expenditure for the past year, for the purpose of being audited by the shire auditors.

18. All moneys received by the managers to be paid to the treasurer of the shire half-yearly, within one month after the expiration of the first and each successive half-year.

19. The managers shall furnish such security as the council may determine upon.

20. The managers of the commons for the time being, may have a discretionary power to increase the number of stock to be carried according to the capabilities of the commons, such increase to be regulated in accordance with clause 3, as to the number of sheep, &c., &c., which each party shall be entitled to depasture.

21. The herdsmen, managers, or servants of the managers, may have authority to impound all straying unauthorized stock or cattle, a registry of which the herdsmen will be required to keep, so that all damages and fees arising therefrom may be properly accounted for.

The foregoing rules and regulations were made and passed at a meeting of the Stawell Shire Council, held at the Shire Hall, Stawell, on the second day of April, 1867.

GEORGE JENNINGS,
President.

WILLIAM DOBSON,	}	Managers
JAMES CATTLIN,	}	Kirkella
NICHOLAS SCALLAN,	}	Common.
MALCOLM MCGREGOR,	}	Managers
CHARLES MCALISTER,	}	Callawadda
CHARLES MACKINTOSH,	}	Common.
PATRICK PARCY,	}	Managers
JOHN MCGREGOR, Junr.,	}	Wirchilleba
JOHN W. WHITE,	}	Common.

HENRY KEILEY,
Secretary Stawell Shire Council.

No. 981

BOROUGH OF HEATHCOTE.

NOTICE is hereby given that at a meeting of the Council of the Borough of Heathcote, held on the 22nd May, 1867,

THOMAS DEARMAN

was appointed Inspector of Slaughter-yards within the borough.

ROBERT LEB,

Town Clerk.

Heathcote, 23rd May, 1867.

No. 979

**NEW ALLIANCE QUARTZ MINING COMPANY
(REGISTERED).**

I, THE undersigned Joseph Dutton Stocks, hereby make application to register the New Alliance Quartz Mining Company (registered), under the provisions of the Mining Companies Limited Liability Act 1861; and I do solemnly and sincerely declare that the following statement is, to the best of my belief and knowledge, true in every particular, namely:—

1. The name and style of the company is "The New Alliance Quartz Mining Company (registered)."

2. The place of operations is at Victoria Reef, Steiglitz.

3. The nominal capital of the company is One thousand two hundred pounds, in forty shares of Thirty pounds each.

4. The amount already paid up is Two hundred and seventy-three pounds.

5. The name of the manager is Joseph Dutton Stocks.

6. The office of the company is at Sturt street, Ballarat.

7. The names and several residences of the shareholders, and the number of shares held by each at this date, are as follow:—

William Hamby, Ballarat, 2; George W. Free, Ballarat, 2; Job Hanson, Ballarat, 4; James Bail, Ballarat, 2; Robert Thurling, Ballarat, 4; Joseph D. Stocks, Ballarat, 3; George Rogers, Melbourne, 1; Samuel Keedwell, Ballarat, 1; Robert Critchley, Ballarat, 1; Alfred Owers, Melbourne, 1; George Heath, Ballarat, 2; John Northwick, Steiglitz, 1; Thomas Pratt, Ballarat, 2; William Osborne, Ballarat, 1; Francis Luthlain, Wood's Point, 1; James V. Hitchens, Ballarat, 1; George R. Dawson, Ballarat, 1; John Tregaskis, Ballarat, 1; Arthur Haselhurst, Ballarat, 1; Edward J. Rosenblum, Ballarat, 1; William W. Fisher, Ballarat, 2; Samuel K. Hobbs, Melbourne, 1; Herbert Gregory, Melbourne, 1; F. S. Heavan, Melbourne, 1; Francis W. Niven, Ballarat, 1; Seal Brothers, Ballarat, 1.

Dated this 23rd day of May, 1867.

J. D. STOCKS,
Manager.

Witness to signature—
JAMES McDONALD.

No. 994

PERSEVERANCE GOLD MINING COMPANY (REGISTERED).

I, THE undersigned Joseph Beckett, hereby make application to register the Perseverance Gold Mining Company (registered), under the provisions of the Mining Companies Limited Liability Act 1864; and I do solemnly and sincerely declare that the following statement is, to the best of my belief and knowledge, true in every particular, namely:—

1. The name and style of the company is the "Perseverance Gold Mining Company (registered)."
2. The place of operations is at Newton, near Daylesford.
3. The nominal capital of the company is One thousand pounds, in one hundred and sixty shares of Six pounds five shillings each.
4. The amount already paid up is Two hundred and eighty-eight pounds.
5. The name of the manager is Joseph Beckett.
6. The office of the company is at Vincent street, Daylesford.
7. The names and several residences of the shareholders, and the number of shares held by each at this date, are as follow:—

Names and Residences.	No. of Shares.
James Bryan, Daylesford	10
Alexander Butters, Daylesford	10
James Matthews, Blue Mountain	10
John English, Daylesford	5
William Hughes, Daylesford	5
Joseph Beckett, Daylesford	20
James Wilson, Daylesford	5
William Pearce, Daylesford	10
John Tonkin, Daylesford	5
John H. Derepas, Daylesford	5
William Odgers, Daylesford	10
Owen McPhillips, Daylesford	10
John Roberts, Daylesford	10
Henry Vowell, Daylesford	20
Christean Grynther, Daylesford	10
Manwaring Hugh Fraser, Daylesford	10
Ralph Liddle, Daylesford	5
	<hr/> 160

Dated this 14th day of May, 1867.

No. 987 **JOSEPH BECKETT,**
Manager.

ROYAL MINT GOLD MINING COMPANY (REGISTERED).

I, THE undersigned Robert Milroy Walker, hereby make application to register the Royal Mint Gold Mining Company (registered), under the provisions of the Mining Companies Limited Liability Act 1864; and I do solemnly and sincerely declare that the following statement is, to the best of my belief and knowledge, true in every particular, viz:—

1. The name and style of the company is "The Royal Mint Gold Mining Company (registered)."
2. The place of operations is at Deadhorse, near Ballarat.
3. The nominal capital of the company is Two thousand pounds, in two thousand shares of One pound each.
4. The amount paid up is Nil.
5. The name of the manager is Robert Milroy Walker.
6. The office of the company is in Sturt street, Ballarat.
7. The names and several residences of the shareholders, and the number of shares held by each at this date, are as follow:—

Names and Residences.	No. of Shares.
James Barry, Creswick road	375
John Smith, Deadhorse	125
Sarah Smith, Deadhorse	125
C. A. Fleisohaur, Deadhorse	250
Ann Frapper, Deadhorse	125
Ralph Coulter, Deadhorse	125
William Molony, Deadhorse	125
Benjamin Hooker, Deadhorse	125
Edward Kirwan, Deadhorse	125
Michael W. Kelly, Deadhorse	125
Richard Gregg, Deadhorse	250
Thomas Barber, Deadhorse	75
Robert M. Walker, Deadhorse	50
	<hr/> 2000

Dated at Ballarat this 21st day of May, 1867.

ROBERT M. WALKER,
Manager.
Witness to signature—
WILLIAM GAVIN. No. 985

STAWELL SHIRE.

At a meeting of the Stawell Shire Council, held on Wednesday, 6th March, 1867, the following gentlemen were appointed Managers of Commons, as under:—

MALCOLM MCGREGOR,	} Callawadda Common.
CHARLES MCALISTER,	
CHARLES MACKINTOSH,	
PATRICK D'ARCY,	} Wirehilleba Common.
JOHN MCGREGOR, JUN.,	
JOHN W. WHITE,	

The appointment of Managers of the Kirkella Common appears in *Government Gazette*, No. 62, 5th June, 1866, fol. 1203.

HENRY KEILEY,
Secretary Stawell Shire Council.
Shire Hall,
Stawell, 16th May, 1867. No. 980

ROSS' CREEK AND GEELONG SLUICING AND GOLD MINING COMPANY (REGISTERED).

27 VICTORIA No. 228.—FIRST SCHEDULE.

I, CHARLES TALBOT, hereby make application to register the Ross' Creek and Geelong Sluicing and Gold Mining Company (registered), under the provisions of the Mining Companies Limited Liability Act 1864; and I do solemnly and sincerely declare that the following statement is, to the best of my belief and knowledge, true in every particular:—

1. The name and style of the company is "The Ross' Creek and Geelong Sluicing and Gold Mining Company (registered)."
2. The place of operations is at Ross' Creek, near Ballarat.
3. The nominal capital of the company is One thousand five hundred pounds, in five hundred shares of Three pounds each.
4. The amount already paid up is Nil.
5. The name of the manager is Charles Talbot.
6. The office of the company is at the claim, Ross' Creek.
7. The names and several residences of the shareholders, and the number of shares held by each at this date, are as follow:—

Names and Residences.	No. of Shares.
William Humble and Co., Geelong	10
Alexander McDonald, Geelong	2
Samuel Ham, Geelong	8
Henry Lusher, Cherry Tree	1
Mary Ann Tyler, jun., Cobbler's	2
Henry Thacker, Geelong	5
Charlotte Ham, Geelong	3
Mercy Grace Ham, Geelong	2
David Arnold, Ceres, Geelong	8
William Ham, Geelong	7
George Kerit, Cobbler's	4
Murlock McKenzie, Cambrian Hill	45
Charles Talbot, Ross' Creek	169
John Pries Evans, Napoleon	45
William Holden, Geelong	5
Albert Musgrove, Jan Juc	1
Thomas Musgrove, jun., Jan Juc	1
Thomas Musgrove, sen., Jan Juc	1
Hugo Van Berkel, Ballarat	2
George D. Bond, Warrenheip	2
James Strong, Geelong	2
John Peters Mankey, Scotchman's	42
William Lyle Ham, Cobbler's	4
John Vennik, Ballarat	3
Sarah Hodge, Geelong	2
Henry Mountjoy Ham, Geelong	4
William Lane, Geelong	4
William Williams, Cambrian Hill	44
Thomas Tyler, jun., Geelong	3
Barnard Fitzpatrick, Cobbler's	2
Ellen Hillman, Geelong	2
Philip Harvey, Scotchman's	5
Hoplin Williams, Cobbler's	2
Martha Dickson, Cobbler's	4
Henry Bennett, Cherry Tree	42
John Bennett, Cherry Tree	1
George Bennett, Cherry Tree	1
Henry Bellman, Cherry Tree	1
William Wilson, Ballarat	2
Richard Garlick, Ross' Creek	1
Charles Garlick, Ross' Creek	1
Thomas Adcock, Cobbler's	4

Dated this 23rd day of May, 1867.

CHARLES TALBOT,
Manager.
Witness to signature—
C. MARRIOTT WATSON. No. 986

In the Warden's Court } No. 33.
at Wood's Point. }

BARDEN v. No. 3, 4, AND 5, NORTH HUNGARIAN GOLD MINING COMPANY (REGISTERED).

I shall sell, on the 26th day of June, 1867, at Allen's Ten-mile House, Jamieson road, at Twelve o'clock noon, all the above-named defendant's right, title, and interest in the ground held by them situate at Sailor Bill's Creek, near Jamieson, together with tramway, truck, tools, &c. unless this execution is previously satisfied.

Terms—Cash.

Wood's Point, this 21st day of May, 1867.

No. 983 **CHAS. HY. BLYTHMAN,**
Baillif of Court of Mines.

In the Supreme Court of the } *In Insolvency.*
Colony of Victoria. }

In the matter of **HENRY WARDLE**, of Bungaree, in the colony of Victoria, sawyer, insolvent.

NOTICE is hereby given that it is the intention of Henry Wardle, the above-named insolvent, on the twenty-sixth day of June, 1867, at Ten o'clock in the forenoon, to apply to His Honor, Charles Babington Brewer, Esq., Commissioner of Insolvent Estates for the Geelong Circuit District, for a certificate of discharge herein; pursuant to the Act of Council in that case made and provided.

Dated this 24th day of May, 1867.

C. MARRIOTT WATSON,
14, Lydiard street, Ballarat,
Solicitor for the above Insolvent.
No. 990

DISSOLUTION OF PARTNERSHIP.

WE, the undersigned, having, by mutual consent, this day dissolved partnership, as storekeepers at Devil's Creek, all debts owing to and from the firm will be received and paid by Gerhard Hansen, who will carry on the business as hitherto. 4th May, 1867.

F. HESKETH,
G. HANSEN.

Witness—
W. HAMMET. No. 973

NOTICE.

I HAVE applied to the Commissioner of Lands under the 43rd section of *The Land Act 1862*, for permission to purchase a road running between allotments 44, 45, 46, and 47, 48, parish of Nar-nar-Goon. 25th May, 1867.

THOMAS HENTY,
Pakenham.

No. 985

NOTICE is hereby given that the registered office of the "Milton Patent Gold Saving Blanket Company (limited)" is situated at No. 54, Collins street east, in the city of Melbourne, in the colony of Victoria.

Dated this 22nd day of May, 1867.

JAMES EWINS,
Secretary of the said Company.

Witness—
GEO. GODFREY, solicitor, 31, Collins street west. No. 988

ONE POUND REWARD.

LOST a dark-chestnut mare, broke away at Dandenong, 26th January, W over diamond near shoulder, three fetlocks white, bruise on forehead. Greaves, butcher, Dandenong. No. 984

TWENTY-FIVE POUNDS REWARD.

NOTICE TO POUNDKEEPERS, AUCTIONEERS, ETC.

STOLEN or strayed from Tandarra, near Raywood, the chestnut racehorse "Farnham," branded R near shoulder, white hind fetlock, fore legs fired. £5 will be paid for information which will lead to his recovery if strayed, or £25 on conviction of the offenders if stolen. Apply to J. Raleigh, Raywood; or Row, Campbell and Co., Sandhurst. No. 970

TWO POUNDS REWARD.

LOST in February last, a grey mare with black foal at foot, off the Carngham Common, last seen near the Whim Hole, branded JJ off neck, WI near shoulder. Apply to Westgate's Store, Black Lead. No. 991

TWO POUNDS REWARD.

LOST from Cameron Hill, on or about 21st April, a bay cab horse, branded g L near rump (the g L conjoined), small star on forehead. Apply to Edwd. Griffiths, Cameron Hill. No. 993

Impoundings.

NOTICE.

AMHERST.—No. 303, iron-grey filly, advertised in *Gazette* 21st May, as no visible brands, now shows JC near thigh, blaze and snip. Will not be sold until 19th June.

W. GROVE,
Poundkeeper. 3/

AXE CREEK.—Impounded at Axe Creek.—Trespass 5s.

298. Dark-iron-grey mare, medium draught, star, hind fetlocks white, near fore coronet and inside of off coronet white, long switch tail, halter on, T near shoulder

If not claimed and expenses paid, to be sold on 19th June, 1867.

BENJN. CODE,
Poundkeeper. 4/

NOTICE.

AXE CREEK.—No. 279, brown pony horse, off hind pastern white, JW near saddle, A near shoulder, JW off shoulder, escaped on 17th instant and recovered on 24th instant, will be sold on 29th May, 1867.

BENJN. CODE,
Poundkeeper. 3/6

BACCHUS MARSH.—Impounded at Bacchus Marsh.

1699. Grey mare, R near neck, R over WH near shoulder, JP off shoulder, C off neck

If not claimed and expenses paid, to be sold on 26th June, 1867.

WM. ANDERSON,
Poundkeeper. 3/6

BAIRNSDALE.—Impounded at Bairnsdale, 8th May, 1867, by Mr. McIntosh.—Trespass 1s.

1 bay mare, stripes, fore feet white, writing N, on near neck and shoulder

1 black horse, blaze, three white feet, JW near shoulder

1 bay mare, near hind foot white, JI over JI near shoulder

1 grey horse, W off shoulder

1 bay horse, near hind foot white, star, G above W near shoulder

On 10th May, by Herdsman of Common.

1 bay horse, off hind foot white, blaze, JI near shoulder

If not claimed and expenses paid, to be sold on 5th June, 1867.

CHAS. C. KERR,
Poundkeeper. 7/6

BALLARAT.—Impounded at Ballarat Shire Pound, 21st May, 1867, by Mr. Bourchier.—Trespass 1s.

326. Bay mare, star, hind feet white, a little white on off fore foot, collar marked, no visible brand, a peculiar curl in her hair, shod

308. Bay horse, hind feet white, the brand near shoulder is like FH, shod

25

If not claimed and expenses paid, to be sold on 19th June, 1867.

J. JOHNSTON,
Poundkeeper. 6/

BENALLA.—Impounded at Benalla, 18th May, 1867, by Thomas Bond, Esq.—Trespass 2s. Notice sent to supposed owner, and not released.

104. Yellow and white steer, both ears marked, indescribable brands over R off ribs

If not claimed and expenses paid, to be sold on 19th June, 1867.

G. L. BOND,
Poundkeeper. 4/6

BET-BET.—Impounded at Bet-bet Shire Pound.—Trespass 6d.

428. Bay horse, star, switch tail, like EJ over SM over ace clubs near shoulder, like SM near back

If not claimed and expenses paid, to be sold on 19th June, 1867.

THOMAS LAWSON,
Poundkeeper. 4/

CHILTERN.—Impounded at Chiltern, 19th May, 1867.

360. Black mare, blind near eye, near hind heel white, V- over IH near shoulder, blotch brand like RY off shoulder

On 21st May.

364. Brown horse, bald face, hind legs and fore fetlocks white,

BC off shoulder

365. Old white horse, TH near shoulder, A off shoulder, very low condition

366. Bay horse, bald face, blind off eye, W off shoulder, very low condition

368. Bay horse, near fore fetlock bumble, JM over IP over 2 near shoulder

370. Red steer, off ear marked, DHR off ribs

371. Brindle-sided cow, WM off rump, JB or JE off ribs, M off shoulder

If not claimed and expenses paid, to be sold on 19th June, 1867.

JOHN STRICKLAND,
Poundkeeper. 9/6

CLUNES.—Impounded at Clunes.—Damages 10s.

300. Black or brown mare, star, little white on tip of nose and off fore foot, hind feet white, writing T-C conjoined near shoulder, 2 off shoulder, fore feet shod

If not claimed and expenses paid, to be sold on 19th June, 1867.

GEORGE TAYLOR,
Poundkeeper. 4/

NOTICE.

CLUNES.—No. 391 will not be sold till 12th June, and not 11th as gazetted.

GEORGE TAYLOR,
Poundkeeper. 2/6

COLERAINE.—Impounded at Coleraine, 18th May, 1867.—Trespass 2s. each.

133. Black mare, like CM near shoulder, TP off shoulder

134. Chestnut colt, star and snip, progeny of 133, no visible brand

136. Bay colt, near hind coronet white, V near shoulder

If not claimed and expenses paid, to be sold on 19th June, 1867.

DAVID BARRY,
Poundkeeper. 5/6

CRESWICK.—Impounded at Creswick Shire Pound, 23rd May, 1867.—Trespass 6d. each.

218. Red heifer, white on face and belly, off ear notched, like A

off ribs

219. Light-red heifer, white on face and belly, off ear notched, like A off ribs

A

220. Strawberry heifer, no visible brand

221. Light-strawberry heifer calf, no visible brand

222. Red bull calf, white face, no visible brand

223. Red and white bull calf, no visible brand

224. Red and white heifer calf, no visible brand

If not claimed and expenses paid, to be sold on 19th June, 1867.

JAMES BUNYAN,
Poundkeeper. 8/6

DAYLESFORD.—Impounded at Daylesford.

175. Bay horse, little white near fore foot, star, lame near fore leg, switch tail, K on off shoulder
 177. Bay mare, hind feet white, star, \square in circle on near shoulder
 If not claimed and expenses paid, to be sold on 19th June, 1867.

4/

N. S. HAILES,
Poundkeeper.

DRYSDALE.—Impounded at Drysdale, 21st May, 1867, by

Mr. Thos. Harding.—Trespass 6d. each.
 709. Chesnut horse, blaze, near hind leg white, little white on near fore foot, PR near shoulder, like HR off shoulder
 710. Dark-brown filly foal, blaze, no visible brand
 If not claimed and expenses paid, to be sold on 19th June, 1867.

4/6

CARL C. MÖLLER,
Poundkeeper.

ECHUCA.—Impounded at Echuca, 22nd May, 1867, by R. H. Kinnear, Esq.—Trespass 6d.

524. Dappled-grey mare, long tail, saddle marked, like ∇ near shoulder

If not claimed and expenses paid, to be sold on 19th June, 1867.

4/6

GEORGE JAMIESON,
Poundkeeper.

ECHUCA.—Impounded at Echuca, 24th May, 1867, by R. J. Glass, Esq.—Trespass 6d.

1 bay horse, short switch tail, saddle marked, star, H near neck, like writing capital A. blotch under like ∇ conjoined near

shoulder, W near fore arm
 If not claimed and expenses paid, to be sold on 19th June, 1867.

5/6

GEORGE JAMIESON,
Poundkeeper.

GLASS'S CREEK.—Impounded at Glass's Creek, 23rd May, 1867, by Mr. J. C. Hyde.—Trespass 1s. 6d. each.

142. Chesnut horse, small streak, white on forehead, long tail, like IR conjoined (the I in lower part of R) near shoulder
 143. Dark-bay horse, black points, star, near fore leg crooked, broken knees, 5 near shoulder, vy conjoined saddle near side

If not claimed and expenses paid, to be sold on 19th June, 1867.

5/

JOHN OAKES,
Poundkeeper.

HADDON.—Impounded at Haddon, 23rd May, 1867, by Wm. Rose, for Managers.—Trespass 6d.

159. Brown or black and white heifer, quarter out of near ear, like X or K off rump

If not claimed and expenses paid, to be sold on 19th June, 1867.

4/

HENRY SANDERS,
Poundkeeper.

HEATHCOTE.—Impounded at Heathcote, 23rd May, 1867.

1 yellow and white spotted cow, notch in off ear, SP off ribs, SP off thigh

If not claimed and expenses paid, to be sold on 19th June, 1867.

3/6

JOHN HAMILTON,
Poundkeeper.

HORSHAM.—Impounded at the Wimmera Shire Pound, Horsham, 22nd May, 1867.

1 strawberry bull, diamond with bar through near ribs
 If not claimed and expenses paid, to be sold on 19th June, 1867.

3/6

JAS. MUSSEN,
Poundkeeper.

KENSINGTON.—Impounded at Kensington, 23rd May, 1867, by Mr. W. Saunders, for Mr. Geo. Hebbard, herdsman for Shire Council, Bellerine.—Trespass 6d.

225. Brown-sided cow, white back and belly, like W or M reversed off rump, indescribable brand below off rump
 If not claimed and expenses paid, to be sold on 19th June, 1867.

4/6

JULIUS MÖLLER,
Poundkeeper.

LANDSBOROUGH.—Impounded at Landsborough, 22nd May, 1867, from Crowlands Farmers' Common, by the Herdsman.

1 bay horse, like M near shoulder
 If not claimed and expenses paid, to be sold on 19th June, 1867.

4/

JAMES TENNANT,
Poundkeeper.

LINTON.—Impounded at Linton, 21st May, 1867.—Trespass 6d.

327. Light-strawberry cow, CH near ribs, blotch off ribs
 328. Dark-grey mare, long tail, shod two fore feet, JII conjoined near thigh, 4 or L near shoulder

No. 56.—MAY 28, 1867.—2.

On the same date, by J. Garvey, for Managers.

329. Bay colt, two hind feet white, star, JL off thigh
 330. Bay colt, star, long tail, JC near shoulder
 331. Bay mare, saddle marked, shod, like ∇ near shoulder

332. Black mare, star, long tail, A off shoulder
 If not claimed and expenses paid, to be sold on 19th June, 1867.

7/

S. MATHEWS,
Poundkeeper.

MALMSBURY.—Impounded at Malmsbury.

1 black horse, white on hind fetlocks, S near shoulder
 1 brindle bull calf, white on shoulder and belly
 1 strawberry bull calf
 3 white steer calves, red spots
 All the calves appear unbranded.

If not claimed and expenses paid, to be sold on 19th June, 1867.

5/

M. SHERWIN,
Poundkeeper.

MANSFIELD.—Impounded at Mansfield Shire Pound.

165. Bay mare, black points, star, saddle marked, hurt near fore hoof, like RJ over JJ near shoulder
 166. Bay mare, blaze, near hind foot white, saddle marked, been shod, like ∇ under illegible or scars near shoulder, hurt off hock
 167. Chesnut mare, star, hind feet white, saddle marked, like ∇ and blotched brand near shoulder

If not claimed and expenses paid, to be sold on 19th June, 1867.

6/

E. MOOREY,
Poundkeeper.

MARONG.—Impounded at Marong Shire Pound.

2223. Black mare, star and snip, white on near fore coronet, saddle marked, shod all round, no visible brands
 If not claimed and expenses paid, to be sold on 18th June, 1867.

3/6

JAMES GRAY,
Poundkeeper.

MELBOURNE.—Impounded at Melbourne, 23rd May, 1867, by Frank Meaker, for Mr. George Sprigg.—Trespass 6d.

220. Black, brown, and white cow, cock horns, top off near ear, JW near ribs and near rump, like 2 with bar through top near thigh, low condition

If not claimed and expenses paid, to be sold on 19th June, 1867.

4/6

JOHN FELSTEAD,
Poundkeeper.

MERINO.—Impounded at Merino, 18th May, 1867, from Tararua.—Trespass 9d.

60. Small light-bay horse, seemingly broken in, small snip, off hind fetlock white, like JT near shoulder

If not claimed and expenses paid, to be sold on 19th June, 1867.

4/

THOS. D. CLARKE,
Poundkeeper.

MORTLAKE.—Impounded at Mortlake, 11th May, 1867, by Managers of Commons.—Notice sent to supposed owner.

115. Red and white poley steer, white spots on rump, II off ribs
 On 18th May, by Jas. Bolger.—Damages £5.

132. Strawberry bull, no visible brand
 If not claimed and expenses paid, to be sold on 26th June, 1867.

5/

ROBT. NELSON,
Poundkeeper.

NOTICE.

MORTLAKE.—No. 92, bay filly, previously advertised in *Gazette*, described MC off shoulder, ES is on hip not flank. To be sold 26th June, 1867. Also 106.—Damages £5.

3/

ROBT. NELSON,
Poundkeeper.

MOUNT ROUSE.—Impounded at Mount Rouse Shire Pound, 29th April, 1867, by — Baird, Esq. Escaped 30th April; recovered 18th May, 1867.

242. Yellow cow, bald face, cock horns, back quarter out off ear, like RL near rump

On 15th May, by W. Ross, Esq.—Kept back for owner.
 257. Bay horse, black points, long tail, IIR near shoulder

M


258. Bay mare, narrow blaze, long tail, near hind fetlock white, AD conjoined near shoulder


If not claimed and expenses paid, to be sold 19th June, 1867.

7/6


ROBT. A. S. MACAN,
Poundkeeper.

PENTRIDGE.—Impounded at Pentridge, 20th May, 1867, by Mr. Mooney.—Trespass 1s. 6d.
 275. Dark-brown cob horse, blind near eye, large running star and snip, off hind fetlock white, unshod, large brand like C off shoulder
 If not claimed and expenses paid, to be sold on 19th June, 1867.
 4/6 F. W. BUZAGLO, Poundkeeper.


PRAHRAN.—Impounded at Prahran Borough Pound, 14th May, 1867, by constable Denis Coffey, wandering in public street.
 514. Strawberry poley cow, like  conjoined milking ribs
 If not claimed and expenses paid, to be sold on 19th June, 1867.
 5/ DONALD MUNRO, Poundkeeper.

SANDHURST.—Impounded at Sandhurst.
 577. Black horse, star, hind fetlocks white, scar near cheek, lame near fore foot, OS near shoulder

 If not claimed and expenses paid, to be sold on 19th June, 1867.
 5/ DANL. MACKEY, Poundkeeper.

NOTICE.

SKIPTON.—No. 213, advertised in *Gazette*, 17th May, should be black mare, star and snip, near eye blind, like 
 If not claimed and expenses paid, to be sold on 12th June, 1867.
 JOHN DALY, Poundkeeper.
 Skipton Pound, 24th May, 1867. 4/6

SMYTHESDALE.—Impounded at Smythesdale, 20th May, 1867.—Trespass 6d. each.
 55. Red and roan heifer, WD near rump
 56. Yellow and white heifer, no visible brands
 57. Yellow and white heifer, no visible brands
 If not claimed and expenses paid, to be sold on 19th June, 1867.
 4/6 FREDK. WORTHAM, Poundkeeper.

STAWELL.—Impounded at Stawell Shire Pound, 22nd May, 1867, by Alexd. McMillan, Esq.—Trespass 6d. each.
 39. Bay mare, star, little white on hind fetlocks, like JL near shoulder,  off shoulder
 40. Grey or cream-colored mare, GH near shoulder
 On 24th May, by Wilson Brothers.
 41. Grey filly, like L reversed or triangle near shoulder
 42. Chesnut horse, white face, hind legs white, supposed to belong to Mr. Wm. Brown, of Concongella Creek, late of Landsborough
 If not claimed and expenses paid, to be sold on 19th June, 1867.
 7/6 D. K. FITZGERALD, Poundkeeper.

WARRNAMBOOL.—Impounded at Warrnambool Shire Pound, 15th May, 1867.
 164. Red cow, two slits under near ear, W2 near rump, 2 off rump off thigh
 Red heifer, progeny of above, 164, little white about head
 166. White heifer, yellow spots, like A off rump
 If not claimed and expenses paid, to be sold on 26th June, 1867.
 5/6 P. O'FLAHERTY, Poundkeeper.

WEDDERBURNE.—Impounded at Wedderburne, 19th May, 1867.—Trespass 6d. each. Notice sent to supposed owner.
 93. Chesnut mare, small star, switch tail, scar near knee, saddle marked, HH conjoined off shoulder
 94. Chesnut horse, white face, white hind legs, near fore leg white, collar and saddle marked, anchor brand near shoulder and near hip
 If not claimed and expenses paid, to be sold on 19th June, 1867.
 6/ BENJN. RINDEP, Poundkeeper.

WOODEND.—Impounded at Woodend, 24th May, 1867, from Newham Common.—Trespass 6d.
 141. Bay filly, 3 years old, draught, star and snip, little white on off hind foot, no visible brand
 If not claimed and expenses paid, to be sold on 19th June, 1867.
 4/ E. C. RENNIE, Poundkeeper.

YEA.—Impounded at Yea, 20th May, 1867, by D. Ferguson, Esq.—Trespass 1d. each.
 67—381. Three hundred and fifteen sheep (wethers), various ear-marks and brands as follows:—
 Ear-marks half-penny back left ear
 " half-penny back both ears
 " swallow right ear
 " back quarter left ear
 " back quarter right ear
 " half-penny back and front left ear
 " tip off right ear, and
 " back quarter left
 Pitch brands O and T and other illegible brands, fire brands, some with half circle across nose, some bar up and down nose, some have cartilage of nose cut out.
 If not claimed and expenses paid, to be sold on 19th June, 1867.
 9/6 J. E. CAHILL, Poundkeeper.

THE GOVERNMENT PRINTER acknowledges the receipt of the undermentioned sums:—
 1867. £ s. d.
 May 18.—T. Nicholls 1 0 0
 May 25.—J. R. Cahill 1 0 0
 May 25.—R. A. S. Macan 0 10 0
 May 27.—F. Wortham 1 0 0
 May 27.—C. C. Möller 1 0 0
 May 27.—J. Strickland 1 0 0
 May 27.—M. Sherwin 1 0 0
 May 27.—S. Mathews 1 0 0
 May 27.—D. K. Fitzgerald 0 9 6
 May 27.—G. L. Bond 0 10 0
 May 27.—J. Oakes 0 10 0
 27th May, 1867. J. FERRES, Government Printer.

CONTENTS.	PAGE.
Notice to Mariners—Hokitika, New Zealand	917
Order in Council—Mitta-mitta Division of the Beechworth Mining District	947
Appointments	948
Lands Reserved	949
Approaching Land Sales	952
Land Sales	953
Allotments Forfeited, &c.	953
Leases, &c.	954
Contracts Accepted	955
Mining Leases, &c.	956
Courts	957
Tenders	958
Private Advertisements	959
Impoundings	962