



VICTORIA GOVERNMENT GAZETTE.

Published by Authority.

No. 66.]

FRIDAY, MAY 29.

[1868.]

PUBLIC HOLIDAY.

IT is hereby notified for public information that

MONDAY, THE 1ST DAY OF JUNE NEXT,

being Whit-Monday, will, in accordance with the provisions of *The Civil Service Act 1862*, be observed as a Holiday in the Public Offices.

CHARLES SLADEN,
Chief Secretary.

Chief Secretary's Office,
Melbourne, 29th May, 1868.

LEGISLATIVE COUNCIL.

THE Governor has received a Return to the Writ bearing date the 7th instant, issued by His Excellency for the election of one Member, to serve in the Legislative Council of Victoria for the Western Province in the place of the Honorable Charles Sladen, who has accepted an office of profit under the Crown, and by the endorsement on such Writ it appears that

The Honorable CHARLES SLADEN,
has been duly elected a Member for the said Province.

(By Command)

H. C. MANNERS SUTTON,
Private Secretary.

Government Offices,
Melbourne, 29th May, 1868.

LEGISLATIVE ASSEMBLY.

HEREBY notify that I have this day received a Return to the Writ issued by me on the eleventh day of May instant, for the election of a Member to serve in the Legislative Assembly of Victoria for the Electoral District of South Bourke, in the place of the Honorable Michael O'Grady, whose seat became vacant by his acceptance of an office of profit under the Crown; and that by the endorsement on such Writ it appears that

JOHN BRANSCOMBE CREWS
was duly elected Member for the said Electoral District.

FRANS. MURPHY,
Speaker.

Legislative Assembly Chamber,
Melbourne, 26th May, 1868.

LEGISLATIVE ASSEMBLY.

HEREBY notify that I have this day received a Return to the Writ issued by me on the eleventh day of May instant, for the election of a Member to serve in the Legislative Assembly of Victoria for the Electoral District of Ballarat West, in the place of the Honorable Duncan Gillies, whose seat became vacant by his acceptance of an office of profit under the Crown; and that by the endorsement on such Writ it appears that

CHARLES EDWIN JONES
was duly elected Member for the said Electoral District.

FRANS. MURPHY,
Speaker.

Legislative Assembly Chamber,
Melbourne, 29th May, 1868.

No. 66.—MAY 29, 1868.—1.

ADDITIONAL MONEY ORDER OFFICE.

IT is hereby notified that on and after Monday, the 1st June, 1868, Money Orders may be obtained and made payable at the Post Office at

KOROIT.

H. P. RANCE,
Acting Deputy Postmaster-General.

General Post Office,
Melbourne, 27th May, 1868.

NOTICE TO MARINERS.

THE accompanying Notice to Mariners, which has been received from the Superintendent of Pilots, Lights, and Harbors, Sydney, is published for general information.

J. GUTHRIE,
For the Commissioner of Trade and Customs.
Department of Trade and Customs,
Melbourne, 26th May, 1868.

NOTICE TO MARINERS.

TEMPORARY FLAGSTAFF AT THE MCLEAY RIVER.

IN consequence of the channel to the McLeay River having worked an unusual distance to the southward, it has been found necessary to erect a temporary Flagstaff for the purpose of signalling information to vessels crossing the Bar. The "Stand off" signal will still be exhibited from the old Flagstaff, but signals relating to the state of the tide, &c., will be shown from the temporary Flagstaff, where a white pendant will be substituted for the red pendant in general use at the Bar Harbors along the coast.

FRANCIS HIXSON,
Superintendent.

Office of Superintendent of
Pilots, Lights, and Harbors,
Sydney, 18th May, 1868.

NOTICE TO MARINERS.

SOUTH AUSTRALIA.

THE accompanying Notice, which has been received from the Marine Board, Port Adelaide, is published for general information.

J. GUTHRIE,
For Commissioner of Trade and Customs.
Department of Trade and Customs,
Melbourne, 26th May, 1868.

NOTICE TO MARINERS.

PORT ADELAIDE.

NOTICE is hereby given, that the light at present exhibited from the lightship, off the entrance of Port Adelaide Creek, St. Vincent's Gulf, will be discontinued on or about the 31st December next, and a fixed bright light on a tower fifty feet above high-water level will be exhibited on the south side of the outer bar of the creek in lieu thereof.

The new bright light will be on the catadioptric principle, of the fourth order, and will be visible from seaward at a distance of about fourteen miles in clear weather.

During the prevalence of warm weather, when much refraction often exists, the light will occasionally be seen at a greater distance than above stated.

Further notice will be given when the precise date of the exhibition of the light can be stated, also directions for approaching the anchorage.

B. DOUGLAS,
President of the Marine Board, South Australia.

OFFICIAL VISITOR UNDER "THE LUNACY STATUTE."

THE Governor, with the advice of the Executive Council, has been pleased to appoint

DAVID JOHN THOMAS, Esq., M.D., J.P.,

to be an Official Visitor, under *The Lunacy Statute*, of the Melbourne Lunatic Asylums and of the Licensed House at Cremorne, for which a License has been granted by the Governor in Council.

CHARLES SLADEN,
Chief Secretary.

Chief Secretary's Office,
Melbourne, 29th May, 1868.

BOARD OF EXAMINERS FOR TEACHERS OF SINGING IN COMMON SCHOOLS.

THE Board of Education have appointed

JAMES SCHOTT, Esq., Fellow of the Royal Academy of Music, London,
a Member of the Board of Examiners to ascertain the fitness of persons desirous of imparting instruction in Singing in Common Schools.

(By Order of the Board)

B. F. KANE,
Secretary.

Education Office,
Melbourne, 22nd May, 1868.

DISPENSATIONS UNDER THE CIVIL SERVICE REGULATIONS.

IT is hereby notified, in accordance with the Civil Service Regulations, that I have given express permission, in writing, to the undermentioned gentlemen to hold or discharge the offices mentioned in conjunction with their respective names, viz.:-

S. PADGHAM, as Auditor of the Accounts of the Nunawading Road Board;
W. CLISBY, as a Member of the Nunawading Road Board.

CHARLES SLADEN,
Chief Secretary.

Chief Secretary's Office,
Melbourne, 19th May, 1868.

REDUCTION UNDER THE CIVIL SERVICE REGULATIONS.

IN accordance with the 32nd clause of the Civil Service Regulations of 31st December, 1866, it is hereby notified that

Mr. ALFRED HARDCASTLE, formerly clerk in the Treasury, Melbourne,
was reduced by order of His Excellency the Governor in Council, on the 2nd of December, 1867, from the fourth to the fifth class of the ordinary division of the service.

Mr. Harcastle subsequently resigned his appointment.

EDWARD LANGTON,
Treasurer.

Treasury,
Melbourne, 26th May, 1868.

AID TO NEW SCHOOLS.

THE Board of Education hereby notify that they have received applications for Aid to New Schools in the undermentioned localities, under the provisions of the Common Schools Act, and that the same have been referred to the proper officers for report:-

No. of Application.	Name of Locality.
784	Lilicour.
786	Yarpturk.
788	Kangaroo Flat.
789	Daniel's Creek, Coliban.
790	Ghin-ghin.
791	Amherst (Prince Alfred's School).
792	Baynton.
793	Railway Steam Saw Mills.
794	Warunga.
796	Major Plains, Verdon.

(By Order of the Board)

B. F. KANE,
Secretary.

Education Office,
Melbourne, 12th May, 1868.

WEEKLY ABSTRACT OF BIRTHS AND DEATHS.

ABSTRACT OF BIRTHS AND DEATHS REGISTERED IN THE METROPOLITAN AND SUBURBAN REGISTRATION DISTRICTS DURING THE WEEK ENDING 23RD MAY, 1868.

District.	Deputy Registrar.	Births.	Deaths.
Boroondara	J. D. Bragge ...	3	2
Brighton	S. P. Simmonds ...	4	2
Brunswick	Joseph George ...	4	2
Collingwood	H. W. Mortimer ...	21	11
Flemington	James Gibson ...	0	0
Footscray	J. C. C. Schild ...	0	0
Kew	F. Barnard ...	0	1
Melbourne (South) ...	Ellen Tierney ...	19	22
Melbourne (North) ...	G. F. Nagle ...	29	20
Prahran	A. F. White ...	4	3
Richmond	W. H. Lagoe ...	7	3
Sandridge	Andrew Plummer ...	4	3
Emerald Hill	Andrew Plummer ...	12	8
South Yarra	E. B. Taylor ...	6	4
St. Kilda	F. T. Van Hemert ...	3	3
Williamstown	Edmund Burke ...	5	1
		121	85

Twelve out of the twenty-two deaths registered in South Melbourne occurred in public institutions. In North Melbourne scarlatina is very prevalent and fatal. In Brighton, Collingwood, Richmond, and Prahran, there is a good deal of illness reported, but the mortality therefrom is not remarkably high.

WILLIAM HENRY ARCHER,
Registrar-General.

Registrar-General's Office,
Melbourne, 28th May, 1868.

INSOLVENCIES.

RETURN of Melbourne Insolvencies during the week ending the 23rd day of May, 1868:-

Dates, names, trades, addresses, and official assignees.

18th May.

Neils Hanson, coachmaker, Melbourne, Moore.

19th May.

John Loughlin, miner, Whroo, Courtney.
George Hookway, beershop keeper, Maldon, Goodman.
James Looke Essex, journeyman baker, Melbourne, Jacomb.
Archibald McIntyre, publican, Maindample, Jacomb.
John Hepworth, wheelwright and blacksmith, Smeaton, Shaw.
Neil Rankin, laborer, Kyneton, Goodman.
James Scott, laborer, Cut-paw-paw, Courtney.
John Loader, miner, Maldon, Moore.
Andrew Toal, lithographer, Fitz Roy, Shaw.

20th May.

Edmund Smith, storekeeper, Maldon, Goodman.

22nd May.

John Watson, publican, Sandridge, Jacomb.
Charles Loftus Shudall, late publican, Hotham, Moore.
James Alexander Scott, blacksmith, Melbourne, Courtney.

GEORGE BROUGHAM AUSTIN,
Chief Clerk.

Insolvency Department,
Melbourne, 23rd May, 1868.

INSOLVENCIES.

RETURN of Insolvencies for the week ending 23rd May, 1868, in the Geelong Circuit District:-

No., names, residences, occupations, dates of sequestration.
2115. Thomas Frazer, Belfast, blacksmith, 12th May.
2116. Patrick Mahon, Mount Emu, laborer, 18th May.
2117. William Were, Sebastopol, miner, 18th May.

A. J. LANDON,
Chief Clerk.

Insolvent Court Office,
Geelong, 23rd May, 1868.

INSOLVENCIES.

RETURN of Insolvencies for the week ending 23rd May, 1868, in the Beechworth Circuit District.

No., name, residence, occupation, date of sequestration.
69. Lewis Davies, North Wooragee, farmer, 19th May.

A. DRURY,
Chief Clerk.

Insolvent Court Office,
Beechworth, 1868.

"THE AMENDING LAND ACT 1865."-(SEC. 12.)

IT is hereby notified that the undermentioned Applications for Leases have been disallowed by the Board of Land and Works on the grounds specified in each case.

Agricultural Area.	Parish.	Section.	Allotments.	Name of Applicant, and Place and Date of Application.	Grounds for Disallowance.
Flinders	Bruk-bruk	13	A	James Eastwood, Melbourne, 29th April, 1868	For inquiry.
Herveybridge	Banangal	20	1ab	Geo. John Parkinson, Melbourne, 6th May, 1868	"
Herveybridge	Banangal	20	3ab	Charles McSween, Melbourne, 6th May, 1868	"

Office of Lands and Survey,
Melbourne, 28th May, 1868.

D. GILLIES,
President of the Board of Land and Works.

LANDS RESERVED, ETC.

NOTICE is hereby given, in pursuance of the provisions of *The Land Act, 1862*, § 8 and 9, that it is the intention of the Governor in Council to reserve from sale the lands herein-after mentioned as *permanently reserved*, and that such lands as are herein stated to be *temporarily reserved* have been temporarily reserved, for the several purposes specified in connection with each description; and it is further notified that lands the temporary reservation of which is stated to have been revoked or cancelled will after the legal period of four weeks from the date of first publication cease to be reserved, viz.:—

The following Notices were Gazetted 1^o on 5 May, 1868.

ALEXANDRA—Site for Common School purposes, *temporarily reserved* by Order of 27th April, 1868.—Three roods thirty-two perches, county of Anglesey, parish of Alexandra, town of Alexandra, being allotment 3 of section 54: Commencing at the south-west angle of the allotment, being the north-west angle of the site for Church of England purposes; bounded thence by Webster street, bearing N. 16° 6' W. two chains; thence by allotment 2, bearing N. 73° 54' E. four chains seventy-five links; thence by a street, bearing S. 16° 6' E. two chains to the site aforesaid; and thence by that site, bearing S. 73° 54' W. four chains seventy-five links to the point of commencement. The bearings are taken from true meridian.—(68.Q.2174.)

BAIRNSDALE—Site for Wesleyan Church purposes, *temporarily reserved* by Order of 27th April, 1868.—Two acres, county unnamed, town of Bairnsdale, being allotments 7, 8, 9, and 10 of section 20: Commencing at the north-east angle of allotment 10, being the point of intersection of the southern side of Pincock street by the western side of McCulloch street; bounded thence by the last-named street, bearing S. 24° 18' E. five chains; thence by Turnbull street, bearing S. 65° 42' W. four chains; thence by allotment 6, bearing N. 24° 18' W. five chains; and thence by Pincock street, bearing N. 65° 42' E. four chains to the point of commencement.—(68.R.2207.)

BALLARAT EAST—Site for Presbyterian Church purposes, *temporarily reserved* by Order of 27th April, 1868.—One acre, county of Grant, borough of Ballarat East: Commencing at the point of intersection of the west side of Peel street by the north-western side of Humfray street; bounded thence by the last-named street, bearing S. 33° 40' W. three chains seventy-three links; thence by lines bearing respectively N. 56° 18' W. two chains thirty links, N. 1° 28' W. two chains thirty links, and N. 83° 32' E. four chains two links to Peel street aforesaid; and thence by that street, bearing south fifty-six links to the point of commencement.—(67.P.1177.)

BENALLA—Site for police purposes, *temporarily reserved* by Order of 27th April, 1868.—One hundred and sixty-six acres one rood fifteen perches, county unnamed, parish of Benalla, being allotment 1 of section C: Commencing at the north-west angle of allotment 8 of section D; bounded thence by that allotment, by a line crossing Broken River, and by a road bearing south forty-six chains seventy links; and thence by roads bearing respectively west thirty-five chains sixty-two links, north forty-six chains seventy links, and east, crossing the aforesaid river, thirty-five chains sixty-two links to the point of commencement; as shown on the plans deposited at the Crown Lands Office, Melbourne.—(68.Q.2734.)

BENALLA—Site for Police purposes, *temporarily reserved* by Order of 27th April, 1868.—One acre three roods nineteen perches, county unnamed, parish of Benalla: Commencing at the north-east angle of the site, being the point formed by the junction of the north-western side of Thomas street with the south-eastern side of Bridge street; bounded thence by the last-named street, bearing S. 64° W. seven chains sixty-five links; thence by Martin street, bearing S. 55° 26' E. five chains sixty-two links to the first-named street; and thence by that street, bearing N. 19° E. six chains ninety-two links to the point of commencement; as shown on the plan deposited at the Crown Lands Office, Melbourne.—(68.Q.2733.)

BENALLA AND GOOMALIBEE (Parishes of).—Site for Watering purposes, *temporarily reserved* by Order of 27th April, 1868.—One hundred and thirty-three acres, more or less, county unnamed (being part of allotment 7 of section T, in the parish of Benalla, and allotment 1 of section P, in the parish of Goomalibee: Commencing at the south-west angle of allotment 8 of section T, in the parish of Benalla, being a point on the right bank of the Broken River; bounded thence by that allotment, bearing N. 58° 24' E. twenty-four chains ninety-four links; thence by a line bearing S. 31° 30' E. seventeen chains; thence by allotment 6, bearing S. 56° 24' W. fourteen chains thirty-four links to the aforesaid river; thence crossing that river by a line bearing S. 55° 24' W. to its left bank; thence by that river, bearing southerly, to the north-east angle of allotment 2 of section P, in the parish of Goomalibee; thence by that allotment, bearing west fifty-four chains; thence by a road bearing N. 24° W. nineteen chains eighty-six links; thence by a road bearing east twenty-four chains fifty-seven links to the aforesaid river; thence by that river, bearing easterly to a point bearing S. 55° 24' W. from the point of commencement; and thence to that point by a line crossing the said river; as shown on the plan deposited at the Crown Lands Office, Melbourne.—(68.Q.64.)

BLACKWOOD—Site for Common School purposes, *temporarily reserved* by Order of 27th April, 1868.—One acre five perches, more or less, county of Bourke, parish of Blackwood, being allotments 3, 4, 5, and 6 of suburban section 4: Commencing at the south-east angle of allotment 2; bounded thence by a road bearing S. 22° 25' E. four chains thirteen links; thence by allotment 7, bearing S. 67° 35' W. two chains fifty links; thence by allotments 16, 14, 13, and 12, bearing N. 22° 25' W. four chains thirteen links to the south-west angle of allotment 2, aforesaid; and thence by that allotment, bearing N. 67° 35' E. two chains fifty links to the point of commencement. The bearings are taken from the true meridian.—(68.Q.420.)

BLACKWOOD—Site for Church of England purposes, *temporarily reserved* by Order of 27th April, 1868 (in lieu of the site temporarily reserved for those purposes at Blackwood, by Order of 11th November, 1867, now cancelled).—Two acres, county of Bourke, parish of Blackwood: Commencing on the eastern side of the road from Bacchus Marsh to Red Hill, Blackwood, being a point bearing S. 18° 17' E. one chain twenty-five links from the south-west angle of the Roman Catholic Church site; bounded thence by lines, bearing respectively N. 73° 43' E. four chains, S. 16° 17' E. five chains, and S. 73° 43' W. four chains, to the before-named road; and thence by that road, bearing N. 16° 17' W. five chains to the point of commencement. The bearings are taken from the true meridian.—(68.Q.1907.)

BRIDGEWATER—Site for Wesleyan Church purposes, *temporarily reserved* by Order of 27th April, 1868.—Two acres, county unnamed, town of Bridgewater: Commencing at the north angle of the site, being a point on the south-western side of the road from Ingleswood to Sandhurst; the said point bearing south-west one chain fifty links from the south angle of allotment 2 of section 1; bounded thence by the aforesaid road, bearing south-east four chains; and thence by lines bearing respectively south-west five chains, north-west four chains, and north-east five chains to the point of commencement. The bearings are from the true meridian.—(68.R.2504.)

BRIGHTON—Site for Cemetery, *temporarily reserved* by Order of 27th April, 1868.—Twenty-nine acres, county of Bourke, parish of Prahran: Commencing at the south-east angle of the site, being the point formed by the junction of the west side of Cemetery road with the north side of Warrein road; bounded thence by last-named road, bearing west fourteen chains fifty links; thence by Hawthorn road, bearing north twenty chains; thence by a road bearing east fourteen chains fifty links, to Cemetery road aforesaid; and thence by that road, bearing southerly to the point of commencement.—(68.R.1604.)

BROADFORD—Site for Botanic Gardens, *temporarily reserved* by Order of 27th April, 1868 (in lieu of the site temporarily reserved at Broadford for those purposes, by Order of 7th October, 1867, now cancelled).—Seventeen acres one rood four perches, county of Dalhousie, town of Broadford: Commencing on the left bank of Sunday Creek, at the point where the north-western side of Gavan street abuts thereon; bounded thence by that street, bearing S. 55° W. seventeen chains, more or less; thence by a line, and by the north-eastern boundary of section 51, bearing N. 35° W. twelve chains; thence by Piper street, bearing N. 55° E. nine chains thirty links, more or less, to the Dry Creek; thence by that creek, bearing south-easterly to its junction with Sunday Creek aforesaid; and thence by that creek, bearing southerly to the point of commencement; as shown on the plan deposited at the Crown Lands Office, Melbourne.—(67.P.12288.)

BURRUMBEET—Site from which Stone can be procured, under the usual Stone Licenses, *temporarily reserved* by Order of 27th April, 1868.—Nine acres twenty-three perches, county of Ripon, parish of Burrumbeet, being part of allotment 9 of section B: Commencing at the north-east angle of the site, being a point, bearing S. 89° 35' W. eleven chains from the north-west angle of allotment 10; bounded thence by lines, bearing respectively south ten chains forty-four links, west three chains seven links, and S. 23° 24' W. two chains thirty-four links; thence by a road, bearing N. 49° 24' W. seven chains nine links; thence by a line, bearing north seven chains seventeen links; and thence by a road, bearing N. 89° 35' E. nine chains to the point of commencement.—(67.O.8373.)

BURRUMBEET—Site from which Stone can be procured, under the usual Stone Licenses, *temporarily reserved* by Order of 27th April, 1868.—Two acres one rood fourteen perches, county of Ripon, parish of Burrumbeet, being part of allotment 28: Commencing at the north-east angle of the site, being a point bearing west one chain from the north-west angle of allotment 27; bounded thence by a road bearing south five chains forty-nine links; thence by a line bearing N. 67° 15' W. ten chains fourteen links; and thence by a road, bearing east eight chains fifty-three links to the point of commencement.—(67.O.8373.)

BURRUMBEET—Site from which Stone can be procured, under the usual Stone Licenses, *temporarily reserved* by Order of 27th April, 1868.—One acre two roods thirty perches, county of Ripon, parish of Burrumbeet, being part of allotment A: Commencing on the north-eastern side of a road three chains wide, at a point bearing east three chains forty-seven links, S. 29° 11' E. two chains fifty-three links, and S. 45° 23' E. five chains fifty-six links from the south-east angle of allotment 71; bounded thence by lines, bearing respectively east nine chains twenty-two links and S. 44° 37' W. five chains seventy-seven links to the before-mentioned road; and thence by the said road, bearing N. 45° 23' W. five chains eighty-five links, to the point of commencement.—(67.O.8373.)

CARAPOOK—Site for Church of England purposes, *temporarily reserved* by Order of 27th April, 1868.—Two acres, county of Dundas, parish of Carapook, being portions 15 A and 15 B of allotment 5 of section 3: Commencing at the south-east angle of portion 15 A; bounded thence by a road bearing north five chains forty-one links; thence by portion 15 C, bearing east three chains seventy links; thence by portion 14, bearing south five chains thirty-nine links; and thence by a road bearing S. 89° 44' W. three chains seventy links to the point of commencement.—(68.Q.1492.)

DRYSDALE—Site for Presbyterian Church purposes, *temporarily reserved* by Order of 27th April, 1868.—One acre, county of Grant, parish of Bellarine, town of Drysdale, being part of section 15: Commencing at the north angle of the site, being the portion of intersection of the south-eastern side of

Elgin street by the south-western side of Eversley street; bounded thence by the last-named street, bearing S. 53° 7' E. one chain fifty-three links; thence by Princess street, bearing S. 0° 13' E. four chains thirty-nine links; thence by a line bearing N. 53° 7' W. four chains nineteen links to Elgin street aforesaid; and thence by that street, bearing N. 36° 53' E. three chains fifty links to the point of commencement.—(68.R.2645.)

EDDINGTON—Site, including Branding Yards of the West Baringhup Farmers' Common, temporarily reserved from sale or occupation, by Order of 27th April, 1868.—Four acres, county of Talbot, parish of Eddington, being part of allotment 9a of section 3: Commencing at the north-west angle of the site, being a point bearing south sixteen chains fifty-one links, and east one chain from the north-east angle of allotment 8b; bounded thence by a road bearing south four chains; thence by the land licensed to William Greenaway under the 42nd section of *The Amending Land Act 1865*, bearing east ten chains; thence by the land licensed to Angus Kennedy under the said section and Act, bearing north four chains, and west ten chains to the point of commencement; as shown on the plan deposited at the Crown Lands Office, Melbourne.—(68.R.1540.)

EDDINGTON—Land temporarily reserved by Order of 27th April, 1868, for the purpose of affording a Supply of Timber.—Eight hundred and fifty-seven acres one rood nineteen perches, county of Talbot, parish of Eddington, being parts of allotments 8a and 8b, and allotments 15a and 15b, of section 3: Commencing at the south-west angle of allotment 15a; bounded thence by a road bearing north one hundred and eight chains nineteen links; thence by the lands licensed to G. R. Berridge and John Jasper Jones respectively, under the 42nd section of the *Amending Land Act 1865*, bearing east seventy-eight chains; thence by allotments 9a and 14a, bearing south one hundred and eight chains nineteen links; and thence by a road bearing west eight chains seventy-five links, S. 89° 23' W. thirty chains forty links, and N. 84° 27' W. thirty-nine chains sixteen links to the point of commencement; as shown on the plan deposited at the Crown Lands Office, Melbourne.—(68.R.1540.)

EDDINGTON—Site for Watering purposes, temporarily reserved by Order of 27th April, 1868.—Twenty acres, county of Talbot, parish of Eddington, being parts of allotments 14a and 14b, of section 3: Commencing at the north-east angle of the site, being a point bearing west twenty chains from the south-west angle of allotment 10; bounded thence by a road bearing south eight chains ten links; thence by the land licensed to William Whitehead under the 42nd section of *The Amending Land Act 1865*, bearing west twenty-four chains sixty-nine links; thence by a line bearing north eight chains ten links; and thence by allotments 9a and 9b, bearing east twenty-four chains sixty-nine links to the point of commencement; as shown on the plan deposited at the Crown Lands Office, Melbourne.—(68.R.1540.)

ELAINE (Stony Rises)—Site for Free Presbyterian Church purposes, temporarily reserved by Order of 27th April, 1868 (in lieu of the site temporarily reserved for those purposes near Stony Rises by Order of 5th January, 1864, now cancelled).—One acre, county of Grant, parish of Borhoneyghurk, town of Elaine, being allotment 6 of section 4: Commencing at the north-west angle of allotment 7, being a point on the eastern side of the road from Geelong to Ballarat; bounded thence by that road, bearing N. 21° 44' W. two chains; thence by allotment 6, bearing N. 68° 16' E. five chains; thence by a street bearing S. 21° 44' E. two chains to allotment 7 aforesaid; and thence by that allotment, bearing S. 68° 16' W. five chains to the point of commencement.—(68.R.2506.)

EMBERTON—Site for Roman Catholic Church purposes, temporarily reserved by Order of 27th April, 1868.—Two acres, county of Dalhousie, parish of Emberton: Commencing at the south-east angle of the site, being a point bearing west one chain five links and N. 17° 25' E. five chains seventy-five links, more or less, from the north-west angle of allotment 7 of section 1; bounded thence by the road forming the north boundary of the allotment of land leased to John Carroll under the 42nd section of *The Amending Land Act 1865*, bearing west three chains eighty-eight links; thence by lines bearing respectively north five chains fifty-four links, and east four chains eighty links; and thence by a road bearing S. 9° 20' W. three chains forty-four links, and S. 17° 25' W. one chain twenty links to the point of commencement.—(68.R.1602.)

EPPIING—Site for Offices for the Epping District Road Board, temporarily reserved by Order of 27th April, 1868 (in lieu of the site temporarily reserved therefor by Order of 21st October, 1867, now cancelled).—One rood, county of Bourke, parish of Wollert, being part of suburban allotment 22: Commencing at the south-east angle of the site, being the point of intersection of the western side of High street by the north side of Houston street; bounded thence by the last-named street, bearing west one chain thirty-four links; thence by a line bearing north one chain ninety-nine links; thence by the site for Church of England purposes, bearing east one chain eighteen links to High street aforesaid; and thence by that street, bearing S. 4° 36' E. two chains to the point of commencement.—(68.R.1003.)

EPPIING—Site for Church of England purposes, temporarily reserved by Order of 27th April, 1868.—Two acres, county of Bourke, parish of Wollert, being part of suburban allotment 22: Commencing at the south-east angle of the site, being a point bearing N. 4° 36' W. two chains from the intersection of the north side of Houston street by the western side of High street; bounded thence by the last-named street, bearing N. 4° 36' W. four chains two links; and thence by lines bearing respectively west four chains eighty-four links, south four chains, and east five chains sixteen links to the point of commencement.—(67.O.15457.)

FERNSHAW—Site for Church of England purposes, temporarily reserved by Order of 27th April, 1868.—One acre three roods and five perches, county of Evelyn, town of Fernshaw, being allotments 9, 10, 11, 14, 15, 16, and 17 of section 13: Commencing at the north angle of allotment 11, being the point formed by the junction of the south-eastern side of Reick street with the south-western side of Murphy street; bounded thence by the last-named street, bearing S. 63° 42' E. two chains forty-seven links; thence by allotment 13, bearing S. 39° E. two chains forty-six links; thence by Sullivan street, bearing S. 52° 30' W. two chains thirty-nine links, and S. 57° 58' W. one chain eighty-one links; thence by allotments 18 and 8, bearing N. 39° W. four chains forty-one links to Reick street, aforesaid; and thence by that street, bearing N. 51° E. three chains fifteen links to the point of commencement. The bearings are taken from the true meridian.—(68.Q.602.)

GLENLUCE—Site for Common School purposes, temporarily reserved by Order of 27th April, 1868 (in lieu of the site temporarily reserved for those purposes at Glenluce by Order of 19th June, 1865, now cancelled).—One acre, county of Talbot, parish of Fryers, at Glenluce: Commencing at the west angle of the site, being a point bearing S. 54° 6' E. one chain, more or less, from the south angle of allotment 11 of section 4; bounded thence by the road forming the south-eastern boundary of the said allotment, bearing N. 31° 45' E. two chains fifty links and one-half of a link; thence by lines bearing respectively S. 54° 6' E. four chains ten links, and S. 35° 54' W. two chains fifty links; and thence by a road bearing N. 54° 6' W. three chains ninety-two links to the point of commencement.—(67.P.12463.)

HARRIETVILLE—Site for Wesleyan Church purposes, temporarily reserved by Order of 27th April, 1868.—Two roods, county unnamed, town of Harrietteville, being allotment 1 of section 3: Commencing at the north-west angle of allotment 2; bounded thence by that allotment, bearing S. 16° 42' W. two chains; thence by allotment 3, bearing N. 73° 18' W. two chains fifty links; thence by a road bearing N. 16° 42' E. two chains; and thence by a road bearing S. 73° 18' E. two chains fifty links to the point of commencement.—(68.R.1412.)

HARRIETVILLE—Site for Church of England purposes, temporarily reserved by Order of 27th April, 1868.—One acre two roods, county unnamed, town of Harrietteville, being allotments 3, 4, and 5 of section 3: Commencing at the north-west angle of allotment 6; bounded thence by a road bearing N. 16° 42' E. three chains; thence by allotments 1 and 2, bearing S. 73° 18' E. five chains; thence by a line bearing S. 16° 42' W. three chains; and thence by allotment 6 aforesaid, bearing N. 73° 18' W. five chains to the point of commencement.—(68.R.1351.)

KYNETON—The Order in Council, dated the 18th June, 1860, setting apart two acres two roods of land at Kyneton, for a Cattle Market, as set forth in the *Government Gazette* of 24th July, 1860, is revoked by Order of 27th April, 1868.—(68.Q.1043.)

KYNETON—Site for Public purposes, temporarily reserved by Order of 27th April, 1868.—One acre two roods eighteen perches, county of Dalhousie, parish of Lauriston, near the town of Kyneton: Commencing at the north-west angle of the site, being a point bearing N. 0° 22' E. fifty links, and N. 89° 38' E. fifty links from the north-east angle of allotment 12 of section F1; bounded thence by roads fifty links wide, bearing respectively N. 89° 38' E. four chains, S. 0° 22' E. four chains three links, S. 89° 38' W. four chains, and N. 0° 22' W. four chains three links to the point of commencement.—(68.Q.1048.)

LILLYDALE—Site for Public purposes, temporarily reserved by Order of 27th April, 1868.—Six acres one rood thirteen perches, county of Evelyn, parish of Yering, town of Lillydale, being sections 8 and 9, the boundaries of which are respectively described, as follow, viz.:—Section 8, containing two acres three roods seven perches; Commencing at the north-west angle of the section, being the point of intersection of the southern side of the street forming the southern boundary of section 3, by the eastern side of Clarke street; bounded thence by the first-mentioned street, bearing S. 78° 15' E. five chains; thence by Castella street, bearing S. 11° 45' W. four chains sixty-nine links; thence by the northern side of the road, forming the northern boundary of section 2, bearing S. 86° 41½' W. six chains thirteen links; and thence by Clarke street, bearing N. 35° 21½' E. two chains seven links, and N. 11° 45' E. four chains thirty-two links, to the point of commencement. Section 9, containing three acres two roods four perches: Commencing at the north-east angle of the section, being the point of intersection of the southern side of the street, forming the southern boundary of section 10, by the western side of Clarke street; bounded thence by the last-named street, bearing S. 11° 45' W. four chains seventeen links, and S. 35° 21½' W. two chains thirty-six links; thence by the northern side of the road, forming the northern boundary of section 12, bearing N. 66° 45' W. five chains forty-five links; thence by a line bearing N. 23° 22' E. five chains forty links; and thence by the first-mentioned street, bearing S. 78° 15' E. five chains twenty links to the point of commencement.—(68.P.1975.)

MAFFRA—Site for Church of England purposes, temporarily reserved by Order of 27th April, 1868.—One acre three roods twenty-three perches, county unnamed, town of Maffra, being allotments 8, 9, 10, and 11 of section 18: Commencing at the west angle of allotment 7; bounded thence by roads bearing respectively N. 43° 30' W. four chains, N. 46° 30' E. three chains fifty-one links, east two chains five links, and S. 43° 30' E. two chains fifty-nine links to allotment 7 aforesaid; and thence by that allotment, bearing S. 46° 30' W. five chains to the point of commencement.—(68.Q.553.)

MAHKWALLOK—Site for Watering purposes, temporarily reserved by Order of 27th April, 1868.—Sixty-six acres one rood eight perches, county of Uipon, parish of Mahkwallok: Commencing at the north-east angle of allotment 11 of section 21,

being a point on the west side of the road forming the eastern boundary of section 21 aforesaid; bounded thence by allotments 11 and 10, bearing west sixty-nine chains; thence by allotment 9, bearing north seven chains; thence by allotment 12, bearing east thirty-six chains, north-east eight chains forty-eight links, and east twenty-seven chains to the road aforesaid; and thence by that road, bearing south thirteen chains to the point of commencement.—(63.Q.1196.)

MALDON—Site for Watering purposes, *temporarily* reserved by Order of 27th April, 1868.—Thirteen and a half perches, more or less, county unnamed, town of Maldon: Commencing at the south angle of the site, being the point formed by the junction of the north-eastern side of Harker street with the west side of Reef street; bounded thence by Harker street, bearing N. 44° 45' W. one chain seventy-seven links; thence by a line, bearing S. 89° 2' E. one chain thirty-seven links; and thence by Reef street aforesaid, bearing S. 5° 40' W. one chain twenty-four links to the point of commencement; as shown on the plan deposited at the Crown Lands Office, Melbourne.—(67.O.6184.)

MALDON—Site for Roman Catholic Church purposes, *temporarily* reserved by Order of 27th April, 1868: One rood, county unnamed, parish of Maldon, town of Maldon, being allotment 9 of section 17: Commencing at the south-west angle of allotment 10, being a point on the north-eastern side of Warnock street; bounded thence by allotment 10 aforesaid, bearing N. 64° 55' E. two chains fifty links; thence by allotment 8, bearing S. 25° 5' E. one chain; thence by a line bearing S. 64° 55' W. two chains fifty links to the before-named street; and thence by that street, bearing N. 25° 5' W. one chain to the point of commencement.—(68.R.2042.)

MALDON—Land for Road purposes, *temporarily* reserved by Order of 27th April, 1868.—Five perches and a half, more or less, county unnamed, town of Maldon: Commencing at the west angle, being the point of intersection of the south-eastern side of Camp street by the north-eastern side of Harker street; bounded thence by Camp street, bearing N. 64° 55' E. eighty-two links; thence by a line bearing S. 5° 40' W. one chain; and thence by Harker street, bearing N. 44° 45' W. ninety-one links to the point of commencement; as shown on the plan deposited at the Crown Lands Office, Melbourne.—(67.O.6184.)

MALDON—Land for Road purposes, *temporarily* reserved by Order of 27th April, 1868.—One rood eight perches, more or less, county unnamed, town of Maldon: Commencing at the south angle, being the point formed by the junction of the north-eastern side of Church street with the west side of Reef street; bounded thence by Reef street, bearing N. 5° 40' E. six chains; thence by Harker street, bearing N. 44° 45' W. two chains sixteen links; and thence by lines bearing respectively S. 12° 48' E. three chains forty links, and S. 2° 18' E. four chains sixteen links to the point of commencement; as shown on the plan deposited at the Crown Lands Office, Melbourne.—(67.O.6184.)

MELBOURNE—Site for Sailors' Home purposes, *permanently* reserved by Order of 27th April, 1868 (being the sites temporarily reserved for those purposes by Orders dated respectively 12th August, 1862, 29th September, 1862, 23rd February, 1863, and 9th September, 1867).—One rood twenty-eight perches, more or less, county of Bourke, parish of North Melbourne, situate in section 16 B: Commencing at the north-west angle of the site, being the point formed by the junction of the southern side of Little Collins street with the eastern side of Spencer street; bounded thence by the last-named street, bearing S. 28° E. ninety-three feet eight inches; thence by a line bearing N. 62° E. one hundred feet; thence by allotment 19, bearing N. 28° W. one foot, and N. 62° E. one hundred feet; thence by allotment 20, bearing N. 28° W. ninety-two feet eight inches; and thence by Little Collins street aforesaid, bearing S. 62° W. two hundred feet to the point of commencement.—(68.R.2866.)

MITTA-MITTA RIVER (near Magorra)—Site for Police purposes, *temporarily* reserved by Order of 27th April, 1868.—Ninety-eight acres, more or less, county unnamed, parish unnamed: Commencing on the left bank of the Mitta-mitta River, at the point bearing N. 42° E. from the north angle of allotment 1 of section E, in the parish of Magorra; bounded thence by lines bearing respectively N. 42° E. twenty-one chains fifty links, S. 48° E. fifty chains, and S. 42° W. twenty chains, more or less, to a point on the before-named river, the said point bearing N. 42° E. from the east angle of allotment 5 of section E, in the parish of Magorra; and thence by the said river, bearing north-westerly to the point of commencement.—(67.P.15606.)

MITTA-MITTA RIVER (at the junction therewith of Snowy Creek).—Site for Police purposes, *temporarily* reserved by Order of 27th April, 1868.—One acre, more or less, county unnamed, parish unnamed: Commencing on the right bank of Snowy Creek, at a point bearing east from the south-east angle of allotment 1 of section C; bounded thence by a line and that allotment bearing west three chains twenty links; thence by lines bearing respectively S. 4° 10' W. two chains ten links, and N. 55° 30' W. three chains sixty-five links, more or less, to the left bank of the Mitta-mitta River; thence by that river, bearing southerly to the junction therewith of Snowy Creek aforesaid; and thence by that creek, bearing north-easterly to the point of commencement; as shown on the plan deposited at the Crown Lands Office, Melbourne.—(67.P.15607.)

MURCHISON—Site for Recreative purposes, *temporarily* reserved by Order of 27th April, 1868.—Thirty-five acres three roods twenty-seven perches, more or less, county unnamed, parish of Murchison: Commencing on the left bank of the River Goulburn, at a point bearing S. 30° 30' W. three chains, and S. 59° 30' E. ten chains, more or less, from the west angle of north suburban allotment 11; bounded thence by a line bearing N. 59° 30' W. ten chains, more or less, to the road from Shepparton to Seymour; thence by that road, bearing S. 30° 30' W. twenty-two chains twenty links, and south six chains forty

links; thence by a line bearing east four chains, more or less, to the Goulburn River aforesaid; and thence by that river bearing easterly and northerly to the point of commencement; as shown on the plan deposited at the Crown Lands Office, Melbourne.—(68.Q.2177.)

NABRER WORRAN—Site for Church of England purposes, *temporarily* reserved by Order of 27th April, 1868.—Three roods thirteen perches, county of Mornington, parish of Narree Worran: Commencing at the south-east angle of the site, being a point bearing N. 78° 54' W. one chain from the south-west angle of allotment 5 of section 22; bounded thence by the road to Dandenong, bearing N. 78° 54' W. four chains six links; and thence by roads bearing respectively N. 55° 47' E. five chains seventy-eight links, and S. 10° 57' W. four chains eleven links to the point of commencement. The bearings are taken from the true meridian.—(68.R.2505.)

ORLEY—Site from which Gravel can be procured, under the usual Gravel Licenses, *temporarily* reserved by Order of 27th April, 1868.—Six acres one rood eight perches, county unnamed, parish of Orley, being part of allotment 1 of section 7 A: Commencing at a point on the south-eastern side of the road, three chains wide, forming the south-eastern boundary of allotment 4 of section 6 A, the said point bearing N. 28° 15' E. nine chains thirty-seven links from the south-west angle of allotment 1 aforesaid; bounded thence by the before-named road, bearing N. 28° 15' E. five chains seventy links; thence by a line bearing east eleven chains twenty links; thence by allotment 2, bearing south five chains; and thence by a line bearing west fourteen chains to the point of commencement.—(68.Q.1579.)

PORTARLINGTON—Site for Presbyterian Church purposes, *temporarily* reserved by Order of 27th April, 1868 (in lieu of the site temporarily reserved for those purposes at Portarlinton by Order of 30th August, 1866, now cancelled).—One acre, county of Grant, parish of Paywit, town of Portarlinton, being allotments 3 and 4 of section 9 A: Commencing at the north-east angle of allotment 1, being a point on the south side of Drysdale street; bounded thence by that street, bearing east two chains; thence by allotment 5, bearing south five chains; thence by Newcombe street, bearing west two chains; and thence by allotments 2 and 1, bearing north five chains to the point of commencement.—(68.R.2647.)

QUEENSLIFFE—Site for Wesleyan Church purposes, *permanently* reserved by Order of 27th April, 1868 (being the site temporarily reserved for those purposes at Queenscliffe, by Order of 14th January, 1861).—Two roods, county of Grant, parish of Paywit, town of Queenscliffe, being allotments 1 and 2 of section 3: Commencing at the south-west angle of allotment 1, being the point of intersection of the northern side of Stokes street by the eastern side of Hesse street; bounded thence by last-named street, bearing N. 15° E. two chains; thence by allotment 3, bearing S. 75° E. two chains fifty links; thence by allotments 17 and 18, bearing S. 15° W. two chains to Stokes street aforesaid; and thence by that street, bearing N. 75° W. two chains fifty links to the point of commencement.—(68.R.1601.)

RAYWOOD—Site for Presbyterian Church purposes, *temporarily* reserved by Order of 27th April, 1868.—One rood three perches, more or less, county unnamed, parish of Neilborough, town of Raywood, being allotments 19 and 20 of section 8: Commencing at the south-west angle of allotment 21; bounded thence by Inglewood street, bearing N. 83° 30' W. one chain forty-two links; thence by allotment 18, bearing N. 7° E. one chain ninety links; thence by a street bearing S. 83° 30' E. one chain forty-two links to the north-west angle of allotment 21, aforesaid; and thence by that allotment, bearing S. 7° W. one chain ninety links to the point of commencement. The bearings are taken from the true meridian.—(68.Q.2105.)

SHEPPARTON—Site for Police purposes, *temporarily* reserved by Order of 27th April, 1868.—Two roods, county unnamed, parish of Shepparton, town of Shepparton, being allotment 1 of section B: Commencing at the north-west angle of the site, being the point of intersection of the east side of Wellsford street by the south side of High street; bounded thence by the last-named street, bearing east two chains fifty links; thence by allotment 2, bearing south two chains; thence by allotment 3, bearing west two chains fifty links, to Wellsford street aforesaid; and thence by that street, bearing north two chains to the point of commencement.—(68.R.2430.)

SMEATON—Site for Common School purposes, *temporarily* reserved by Order of 27th April, 1868 (in addition to and adjoining the site temporarily reserved for those purposes at Smeaton, by Order of 16th November, 1863).—One acre, county of Talbot, parish of Smeaton: Commencing at the south-east angle of the site temporarily reserved as aforesaid, by Order of 16th November, 1863; bounded thence by the eastern boundary of the said site, bearing north four chains ninety-one links; thence by lines, bearing respectively east two chains twelve links, and south four chains fifty links; and thence by a road bearing S. 78° 53' W. two chains fifteen links to the point of commencement.—(67.O.14661.)

STAWELL—Site for Police purposes, *temporarily* reserved by Order of 27th April, 1868.—Two roods, county unnamed, parish of Stawell, town of Stawell, being allotments 11 and 12 of section 5: Commencing at the north-west angle of allotment 11, being the point of intersection of the eastern side of Griffith street by the southern side of Longfield street; bounded thence by the last-named street, bearing S. 73° E. two chains; thence by allotment 10, bearing S. 17° W. two chains fifty links; thence by a street, bearing N. 73° W. two chains to Griffith street aforesaid; and thence by that street, bearing N. 17° E. two chains fifty links to the point of commencement.—(68.Q.773.)

TABLICK—Site for Roman Catholic Church purpose, *temporarily* reserved by Order of 27th April, 1868.—Two acres,

county unnamed, parish of Tabilk, being part of allotment 11: Commencing at the south-east angle of allotment 11 aforesaid, being a point on the west side of the road from Seymour to the Lower Goulburn; bounded thence by that road, bearing north two chains fifty links; thence by lines, bearing respectively west eight chains, and south two chains fifty links; and thence by allotment 10, bearing east eight chains to the point of commencement. The bearings are taken from the true meridian.—(68.Q.2591.)

VIOLETTOWN—Site for Police purposes, temporarily reserved by Order of 27th April, 1868.—Two acres, more or less, county unnamed, town of Violettown: Commencing at the south angle of the site, being the point formed by the junction of the eastern side of Crocus street with the north-western side of High street; bounded thence by the last-named street, bearing N. 62° 19' E. seven chains forty-four links, more or less; thence by a street bearing N. 47° 41' W., or thereabouts, five chains forty links, more or less, to the first-named street; and thence by that street, bearing S. 13° 8' W. eight chains fifty-three links, more or less, to the point of commencement; as shown on the plan deposited at the Crown Lands Office, Melbourne.—(68.Q.2732.)

VIOLETTOWN—Site for Police purposes, temporarily reserved by Order of 27th April, 1868.—Forty-three acres, more or less, county unnamed, parish of Shadforth: Commencing on the right bank of Honeysuckle Creek, at the point where the western side of Mitchell street abuts thereon; bounded thence by that street, bearing N. 14° E. sixteen chains fifty links, more or less, to a point, bearing N. 76° W. one chain fifty links from the north-west angle of section 12 in the town of Violettown; thence by a line bearing N. 76° W. thirty-one chains, more or less, to the aforesaid creek; and thence by that creek, bearing south-easterly to the point of commencement; as shown on the plan deposited at the Crown Lands Office, Melbourne.—(68.R.2661.)

WADDALLAH—Site for Common School purposes, temporarily reserved by Order of 27th April, 1868.—Two roods, county of Grant, town of Waddallah, being allotment 10 of section 1: Commencing at the north angle of the section, being the point of intersection of the south-eastern side of Byron street by the south-western side of Milton street; bounded thence by last-named street, bearing S. 61° 26' E. two chains fifty links; thence by allotment 9, bearing S. 28° 34' W. two chains; thence by allotment 8, bearing N. 61° 26' W. two chains fifty links to Byron street aforesaid; and thence by that street, bearing N. 28° 34' E. two chains to the point of commencement.—(67.Q.13575.)

WARRNAMBOOL—Site for Police and Court House purposes, temporarily reserved by Order of 27th April, 1868.—Two acres one rood thirty-four perches, county of Villiers, town of Warrnambool, being part of section 4: Commencing at the north angle of the site, being the point of intersection of the south-eastern side of Kepler street by the south-western side of Timor street; bounded thence by the last-named street, bearing S. 63° E. four chains twenty-five links; thence by Gillies street, bearing S. 23° W. five chains eighty links; thence by a line bearing N. 68° W. four chains twenty-five links to Kepler street aforesaid; and thence by that street, bearing N. 22° E. five chains eighty links to the point of commencement.—(67.P.12506.)

WOODFORD—Site for Police purposes, temporarily reserved by Order of 27th April, 1868.—Six acres one rood twenty-one perches, more or less, county of Villiers, parish of Wangoom, town of Woodford, comprising the whole of the land between Duke street and the left bank of the River Merri: Commencing on the left bank of the River Merri, at the point where the north-eastern extremity of the north-western side of Duke street abuts thereon; bounded thence by the said side of that street, bearing S. 42° W. nine chains ten links, more or less, to the aforesaid river; and thence by that river, bearing north-westerly and easterly, to the point of commencement.—(67.O.12167.)

YACKANDANDAH—Site for Racing and Recreative purposes, temporarily reserved by Order of 27th April, 1868.—Fifty acres one rood twenty perches, county unnamed, parish of Yackandandah: Commencing on the southern side of the road forming the southern boundary of allotments 10, 11, and 12, of section F, at a point bearing S. 59° 1' E. three chains sixty-one links from the south angle of allotment 10 aforesaid; bounded thence by lines bearing respectively S. 49° 37' E. ten chains, S. 16° 37' W. eighteen chains fifty links, S. 83° 3' W. twenty-five chains eighteen links, and N. 22° 43' E. twenty chains to the road aforesaid; and thence by that road, bearing N. 66° 20' E. sixteen chains forty-seven links to the point of commencement.—(67.P.7295.)

YACKANDANDAH—Site for Watering purposes, temporarily reserved by Order of 27th April, 1868.—Four acres one rood, county unnamed, parish of Yackandandah: Commencing at the east angle of the site, the said angle being a point on the right bank of Commissioners' Creek; bounded thence by allotment 1 of section B (temporarily reserved from sale by Order of 2nd April, 1867), bearing S. 38° 30' W. five chains seventy-five links; thence by the road from Yackandandah to Beechworth, bearing N. 51° 35' W. eight chains; thence by allotment 4 of section A, bearing N. 38° 30' E. five chains fifteen links to Commissioners' Creek aforesaid; and thence by that creek bearing south-easterly to the point of commencement.—(67.P.8527.)

The following Notices were Gazetted 1^o on 12 May, 1868.

BAIRNSDALE—Site for Public Baths, temporarily reserved by Order of 5th May, 1868.—One rood, more or less, county unnamed, parish of Bairnsdale, town of Bairnsdale: Commencing at the south-west angle of the site, being a point bearing N. 0° 35' W. seventy-two links, and N. 39° 25' E. one chain from the north-east angle of the site reserved for Court House purposes; bounded thence by lines bearing respectively N. 89° 25' E.

two chains, and N. 0° 35' W. one chain twenty-five links to a point on the right bank of the River Mitchell; thence by that river, bearing westerly to a point bearing N. 0° 35' W. from the point of commencement; and thence by a line bearing S. 0° 35' E. one chain thirty-six links to that point.—(67.P.8431.)

BALLARAT WEST—Site for Hospital purposes, permanently reserved by Order of 5th May, 1868, subject to all existing legal rights, if any (being the site temporarily reserved for those purposes at Ballarat West, by Order of 21st February, 1863).—Five acres, county of Grenville, borough of Ballarat West: Commencing at the south-east angle of the site, being the point of intersection of the north side of Sturt street by the west side of Drummond street; bounded thence by Sturt street, bearing west five chains; thence by Windermere street, bearing north ten chains; thence by Mair street, bearing east five chains; and thence by Drummond street, aforesaid, bearing south ten chains to the point of commencement.—(68.Q.1832.)

BITTERN—Site for Church of England purposes, temporarily reserved by Order of 5th May, 1868.—Two acres, county of Mornington, parish of Bittern, being part of allotment 111 B: Commencing at the south angle of the allotment aforesaid; bounded thence by the road to Snapper Point, bearing N. 33° 21' W. nine chains six links; thence by a line bearing east five chains sixty-two links; and thence by a road bearing south seven chains eleven links to the point of commencement. The bearings are taken from the true meridian.—(68.Q.3136.)

BRIGHT (at Morse's Creek)—Site for Wesleyan Church purposes, permanently reserved by Order of 5th May, 1868 (being the site temporarily reserved for those purposes at Morse's Creek, by Order of 1st September, 1862).—One acre, two roods thirty-four perches, county unnamed, parish of Bright, town of Bright: Commencing at the north-west angle of the site, being a point bearing S. 41° 42' E. one chain fifty links from the south angle of allotment 3 of section 2; bounded thence by Burke street, bearing N. 48° 18' E. five chains; thence by Ireland street, bearing S. 18° E. five chains; thence by a line bearing S. 72° W. one chain thirteen links to a creek; thence by that creek, bearing westerly to a point bearing S. 41° 42' E. from the commencing point; and thence by a line bearing N. 41° 42' W. three chains fifty-one links to the point of commencement.—(68.Q.3109.)

CAMPERDOWN—Site for Mechanics' Institute, temporarily reserved by Order of 5th May, 1868, in lieu of the site temporarily reserved therefore, by Order of 14th November, 1865, now cancelled).—One rood, county of Hampden, parish of Colongulac, town of Camperdown, being part of section 18: Commencing at the west angle of section 18 aforesaid, being a point on the north-east side of Manifold street; bounded thence by that street, bearing S. 60° E. one chain; thence by lines bearing respectively N. 30° E. two chains fifty links, and N. 60° W. one chain; and thence by a street bearing S. 30° W. two chains fifty links to the point of commencement.—(67.P.13032.)

CODRINGTON—Site from which Stone can be procured under the usual Stone Licenses, temporarily reserved by Order of 5th May, 1868.—Ten acres, county of Villiers, parish of Codrington, being part of allotment 1, of section B: Commencing at the north-west angle of the site; bounded thence by the road from Portland to Belfast, bearing S. 87° 30' E. ten chains one link; thence by lines bearing respectively south nine chains seventy-eight links, and west ten chains; and thence by allotment 2, bearing north ten chains twenty-two links to the point of commencement.—(68.R.2867.)

EMERALD HILL—Site for Public Garden purposes, temporarily reserved by Order of 5th May, 1868.—One rood thirty-four perches, more or less, county of Bourke, parish of South Melbourne, at Emerald Hill: Commencing at the east angle of the site, being the point of intersection of the north-western side of Bridport street by the south-western side of Cecil street, the said point bearing S. 69° 55' W. one chain fifty links from the south angle of section 35; bounded thence by the last-named street, bearing N. 20° 5' W. three chains six links to its junction with the south-eastern side of Howe crescent; thence by the said crescent, bearing south-westerly four chains thirty-six links to Bridport street aforesaid; and thence by that street, bearing N. 69° 55' E. three chains six links, to the point of commencement; as shown on the plan deposited at the Crown Lands Office, Melbourne. The bearings are taken from the true meridian, and the distances are taken as more or less.—(68.Q.3297.)

EMERALD HILL—Site for Public Gardens, temporarily reserved by Order of 5th May, 1868.—Seven acres three roods twenty-two perches, more or less, county of Bourke, parish of South Melbourne, at Emerald Hill, comprising two blocks of land, the boundaries of which are respectively described as follows, viz.:

Four acres one rood twenty-two perches, more or less: Commencing on the north-eastern side of Montague street, at a point bearing S. 20° 5' E. two chains from the south angle of section 40A; bounded thence by the junction of that street and St. Vincent place north, bearing N. 24° 55' E. seventy-one links; thence by St. Vincent place north, bearing N. 69° 55' E. nine chains one link; thence by the junction of that place and Ferrars street, bearing S. 65° 5' E. seventy-one links; thence by the last-named street, bearing S. 20° 5' E. one chain twenty-three links, south-easterly in a curve of sixty links radius, one chain eighteen links, and S. 20° 5' E. one chain twenty-three links; thence by the junction of Ferrars street and St. Vincent place south, bearing S. 24° 55' W. seventy-one links; thence by St. Vincent place south, bearing S. 69° 55' W. nine chains two links; thence by the junction of that place and Montague street aforesaid, bearing N. 65° 5' W. seventy-one links; and thence by the last-named street, bearing N. 20° 5' W. one chain twenty-three links, north-westerly in a curve of sixty links radius, one chain eighteen links, and N. 20° 5' W. one chain twenty-three links, to the point of commencement.

Three acres two roods, more or less: Commencing on the north-eastern side of Merton street, at a point bearing S. 20° 5' E. two chains from the south angle of section 46 A; bounded thence by the junction of that street and St. Vincent place north, bearing N. 24° 55' E. seventy-one links; thence by St. Vincent place north, bearing N. 69° 55' E. seven chains two links; thence by the junction of that place and Montague street, bearing S. 65° 5' E. seventy-one links; thence by the last-named street, bearing S. 20° 5' E. one chain twenty-three links, south-easterly in a curve of sixty links radius, one chain eighteen links, and S. 20° 5' E. one chain twenty-three links; thence by the junction of Montague street and St. Vincent place south, bearing S. 24° 55' W. seventy-one links; thence by St. Vincent place south, bearing S. 69° 55' W. seven chains two links; thence by the junction of that place and Merton street aforesaid, bearing N. 65° 5' W. seventy-one links; and thence by the last-named street, bearing N. 20° 5' W. one chain twenty-three links, north-westerly in a curve of sixty links radius, one chain eighteen links, and N. 20° 5' W. one chain twenty-three links, to the point of commencement; as shown on the plan deposited at the Crown Lands Office, Melbourne. The bearings are taken from the true meridian, and the distances are all taken as more or less.—(68.Q.3297.)

FITZ ROY—Site for Wesleyan Church purposes, *temporarily* reserved by Order of 5th May, 1868.—One acre twenty-three perches, more or less, county of Bourke, parish of Jika-jika, at Fitz Roy, being allotments 1 and 2 of section 32: Commencing at the north-west angle of allotment 1 aforesaid, being the point formed by the junction of the south side of Church street with the east side of Nicholson street; bounded thence by the last-named street, bearing S. 1° 12' W. two chains twenty-nine links and a half; thence by allotment 3, bearing S. 88° 28' E. five chains; thence, by allotment 9, bearing N. 1° 12' E. two chains twenty-nine links and a half to Church street aforesaid; and thence by that street, bearing N. 88° 28' W. five chains to the point of commencement.—(68.R.2208.)

GLENGOWER—Site for Common School purposes, *temporarily* reserved by Order of 5th May, 1868.—Two acres, more or less, county of Talbot, town of Glengower, being part of allotment 30, in the parish of Glengower: Commencing on the left bank of Middle Creek, at the point where the south-eastern side of the road to Castlemaine abuts thereon; bounded thence by that road, bearing S. 46° 30' W. seven chains eighty links to a point bearing N. 46° 30' E. fifty links from the north angle of the allotment of land leased to R. Blair under the 42nd section of *The Amending Land Act 1865*; thence by the north-eastern side of the road, fifty links wide, forming the north-eastern boundary of the last-named allotment, bearing S. 43° 30' E. two chains ninety-seven links; thence by a line bearing N. 46° 30' E. five chains eighty-nine links to Middle Creek aforesaid; and thence by that creek, bearing north-westerly to the point of commencement.—(67.O.14226.)

HEATHCOTE—Site for Mechanics' Institute, *temporarily* reserved by Order of 5th May, 1868.—One rood, county unnamed, parish of Heathcote, town of Heathcote: Commencing at the east angle of the site, being the point formed by the intersection of the south-western side of High street by the north-western side of Barrack street; bounded thence by the last-named street, bearing S. 65° 55' W. two chains fifty links; thence by lines bearing respectively N. 24° 5' W. one chain, and N. 65° 55' E. two chains fifty links to High street aforesaid; and thence by that street, bearing S. 24° 5' E. one chain to the point of commencement. The bearings are taken from the true meridian.—(68.R.3364.)

HEPBURN—Site for Mineral Spring purposes, *permanently* reserved by Order of 5th May, 1868 (being the site temporarily reserved for those purposes by Order of 13th March, 1865).—One acre one rood four perches, county of Talbot, parish of Wombat, at Hepburn: Commencing on the right bank of Spring Creek, at a point bearing S. 72° 47' E. five chains thirty-four links from the south-west angle of section 3; bounded thence by lines bearing respectively N. 78° E. five chains forty-seven links, S. 12° E. two chains fifty links, and S. 78° W. three chains forty links to Spring Creek aforesaid; and thence by the said creek, bearing north-westerly to the point of commencement.—(68.R.3142.)

KYNETON—Site for Temperance Hall purposes, *permanently* reserved by Order of 5th May, 1868 (being the site temporarily reserved for those purposes at Kyneton, by Order of 19th November, 1866).—Thirty-six perches and one-third, county of Dalhousie, parish of Lauriston, being allotment 1 of section F 1: Commencing at the north-west angle of allotment 1 aforesaid; bounded thence by a line bearing N. 89° 35' E. two chains twenty-seven links; thence by allotment 3, bearing S. 0° 23' E. one chain; thence by allotment 2, bearing S. 89° 38' W. two chains twenty-seven links and three-fifths; and thence by Mollison street, bearing north one chain, to the point of commencement.—(63.R.4459.)

MANSFIELD—Site for Police purposes, *temporarily* reserved by Order of 5th May, 1868.—One hundred and forty acres two roods thirty-six perches, more or less, county unnamed, parish of Mansfield, being allotments 21 and 23, the boundaries of which are respectively described as follow, viz.:—

Allotment 21, containing thirty-four acres two roods twenty-six perches, more or less: Commencing on the right bank of Ford Creek, at the point where the west side of the road forming the west boundary of allotment 14 abuts thereon; bounded thence by that road, bearing north twenty-two chains, more or less, to the road which is a continuation of High street; thence by that road, bearing N. 81° 30' W. twenty chains twenty-one links; thence by allotment 22, bearing south seventeen chains fifty links, more or less, to Ford Creek aforesaid; and thence by that creek, bearing easterly, to the point of commencement.

Allotment 23, containing one hundred and sixty acres ten perches, more or less: Commencing at the south-east angle of the site, being a point on the northern side of the road which is a continuation of High street; bounded thence by that road, bearing N. 81° 30' W. twenty-one chains twenty-one links; thence by allotment 24, bearing north fifty chains twenty-two links; thence by a road bearing east twenty chains; thence by a road and its termination, bearing respectively south twenty-seven chains, and east one chain; and thence by allotment 9, bearing south twenty-six chains sixty links to the point of commencement.—(68.Q.3297.)

MURMUNGEE—Site for Cemetery, *temporarily* reserved by Order of 5th May, 1868.—Two acres, county unnamed, parish of Murmungee, at Bowman's Forest: Commencing at the south-west angle of the site, being a point bearing south twenty-one chains fifty-four links, and east four chains thirty-six links, from the west angle of allotment 9 of section 7; bounded thence by lines, bearing respectively north five chains, east four chains, south five chains, and west four chains to the point of commencement.—(68.Q.2898.)

PORTLAND—Site for Wesleyan Church purposes, *temporarily* reserved by Order of 5th May, 1868.—Two acres, county of Normanby, parish of Portland, being part of south suburban allotment 46: Commencing at the north-east angle of allotment 46 aforesaid; bounded thence by a road bearing S. 10° 30' E. five chains five links; thence by lines bearing respectively west four chains forty-nine links, and north four chains ninety-seven links, to the south side of the road, forming the south boundary of south suburban allotment 47; and thence by that road, bearing east three chains fifty-seven links to the point of commencement.—(68.Q.3119.)

RICHMOND—Site for Public purposes, *temporarily* reserved by Order of 5th May, 1868.—Two acres two roods, more or less, county of Bourke, parish of Jika-jika, at Richmond: Commencing at the south-west angle of the site, being the point formed by the junction of the east side of River street with the north side of Campbell parade; bounded thence by River street aforesaid, bearing north three chains ten links; thence by allotment A, bearing east seven chains fifty-five links to the right bank of the Yarra River; thence by that river, bearing southerly, to the north side of Campbell parade aforesaid; and thence by that parade, bearing west eight chains eighty links, more or less, to the point of commencement; as shown on the plan deposited at the Crown Lands Office, Melbourne.—(68.Q.3313.)

ST. KILDA—Site for Recreative purposes, *temporarily* reserved by Order of 5th May, 1868 (in addition to and adjoining the site permanently reserved for those purposes at St. Kilda, by Order of 24th April, 1865).—One acre three roods twelve perches, county of Bourke, parish of Prahran: Commencing at a point on the south side of the Dandenong road, the said point being the north-west angle of the site permanently reserved as aforesaid; bounded thence by that site, bearing south eighteen chains twenty-seven links to the north side of the Alma road; thence by that road, bearing west one chain; thence by a line bearing north eighteen chains twenty-seven links to the Dandenong road aforesaid; and thence by that road, bearing N. 89° 25' E. one chain to the point of commencement.—(68.R.2855.)

ST. KILDA—Site for Recreative purposes, *permanently* reserved by Order of 5th May, 1868 (being the site temporarily reserved for those purposes at St. Kilda by Order of 5th May, 1868).—One acre three roods twelve perches, county of Bourke, parish of Prahran: Commencing at a point on the south side of the Dandenong road, the said point being the north-west angle of the site permanently reserved for those purposes at St. Kilda by Order of 24th April, 1865; bounded thence by that site, bearing south eighteen chains twenty-seven links to the north side of the Alma road; thence by that road, bearing west one chain; thence by a line bearing north eighteen chains twenty-seven links to the Dandenong road aforesaid; and thence by that road, bearing N. 89° 25' E. one chain to the point of commencement.—(68.R.2855.)

STEIGLITZ—Site for Roman Catholic Church purposes, *temporarily* reserved by Order of 5th May, 1868 (in lieu of the site temporarily reserved for those purposes at Steiglitz by Order of 11th November, 1867, now cancelled), two roods, county of Grant, parish of Durdidwarrah, town of Steiglitz: Commencing at the north-west angle of the site, being a point bearing N. 55° 36' W. two chains fifty-six links, S. 68° 8' W. five chains thirty-six links, S. 68° 53' W. nine chains twenty-two links, and S. 71° 14' W. five chains twenty-two links from the north angle of section 10; and bounded thence by lines bearing respectively N. 77° E. two chains, S. 13° 47' E. two chains fifty links, S. 77° W. two chains, and N. 18° 47' W. two chains fifty links to the point of commencement.—(68.R.1799.)

STRATHFIELDSAYE—Site for Church of England purposes, *temporarily* reserved by Order of 5th May, 1868.—Two acres, county unnamed, parish of Strathfieldsaye, town of Strathfieldsaye, being part of section 4: Commencing at the north-west angle of section 4 aforesaid; bounded thence by Wellington street, bearing east four chains; thence by lines bearing respectively, south five chains, and west four chains; and thence by a road bearing north five chains to the point of commencement.—(68.Q.3300.)

TERANG—Site for Wesleyan Church purposes, *temporarily* reserved by Order of 5th May, 1868.—One acre, county of Hampden, parish of Terang, town of Terang, being allotments 5, 6, 7, and 8 of section 21: Commencing at the north-west angle of section 21 aforesaid; bounded thence by a street, bearing east five chains; thence by a line bearing south two chains; thence by allotments 9 and 4, bearing west five chains; and thence by a street, bearing north two chains to the point of commencement.—(63.R.4067.)

WANGARATTA—Site for Police purposes, *temporarily* reserved by Order of 5th May, 1868.—One acre two roods, county unnamed, town of Wangaratta, being allotments 7, 8, and 10 of section 11: Commencing at the north angle of allotment 7 aforesaid; bounded thence by Faithfull street, bearing S. 50° E. two chains; thence by the north-west and south-west sides of allotment 9, bearing respectively S. 40° W. two chains fifty links, and S. 50° E. two chains; thence by Murphy street, bearing S. 40° W. two chains fifty links; thence by allotments 11, 13, and 14, bearing N. 50° W. four chains; and thence by allotment 8, bearing N. 40° E. five chains to the point of commencement.—(63.R.3698.)

WANGARATTA—Site for Police purposes, *temporarily* reserved by Order of 5th May, 1868.—One hundred and eighty acres, more or less, county unnamed, parish of Wangaratta: Commencing at the south-east angle of allotment F, purchased by Jacob Vincent, being a point on the left bank of an ana-branch of the King River; bounded thence by the said allotment F, bearing west sixty chains twenty links; thence by a road bearing S. 32° E. thirty-three chains; thence by allotment G, purchased by James Brett, bearing east thirty-eight chains seventy links to the left bank of the King River; thence across that river by a line bearing north-easterly five chains, more or less, to the north angle of the allotment of land leased to John Grant under the 42nd section of *The Amending Land Act* 1865; thence by the north-eastern boundary of the last-mentioned allotment, bearing S. 67° 55' E. eleven chains eighty links; thence across a road by a line bearing N. 32° 5' E. one chain; thence by lines bearing respectively N. 32° 5' E. thirty-two chains sixty-four links, N. 57° 55' W. six chains fifty-six links, and N. 77° 25' W. more or less, seven chains, more or less, to a point on the right bank of the King River aforesaid; thence westerly across that river; thence by the left bank of the said river, bearing south-westerly to its junction with the ana-branch aforesaid; thence by the right bank of that ana-branch, bearing northerly to a point bearing east from the point of commencement; and thence by a line bearing east to that point; as shown on the plan deposited at the Crown Lands Office, Melbourne.—(63.R.3697.)

WARRNAMBOOL—Site for Volunteer Orderly-room purposes, *temporarily* reserved by Order of 5th May, 1868.—Two roods thirty perches, county of Villiers, town of Warrnambool, situate in section 4: Commencing at the south-west angle of the site, being the point formed by the junction of the eastern side of Kepler street with the northern side of Merri street; bounded thence by the first-named street, bearing N. 22° E. three chains forty-two links; thence by the site for Police and Court House purposes, bearing S. 68° E. two chains seventy-seven links; thence by a line bearing S. 23° W. one chain ninety-four links; and thence by Merri street aforesaid, bearing westerly, in a curve of seven chains radius, three chains seventeen links to the point of commencement.—(63.R.3771.)

WOMBAT—Site for Common School purposes, *temporarily* reserved by Order of 5th May, 1868 (in lieu of the site temporarily reserved for those purposes at Wombat by Order in Council of 23rd December, 1861, now cancelled).—One acre, county of Talbot, parish of Wombat, at Blanket Flat, being allotment 5 of section 2 A: Commencing at the north-west angle of the allotment; bounded thence by the road from Creswick to Daylesford, bearing N. 89° E. two chains; thence by allotment 6, bearing S. 1° E. five chains; thence by a line bearing S. 89° W. two chains; and thence by allotment 4, bearing N. 1° W. five chains to the point of commencement.—(63.O.2380.)

WOOD'S POINT—Site for Police purposes, *temporarily* reserved by Order of 5th May, 1868.—One rood thirty-eight perches, county unnamed, town of Wood's Point, being allotment 1 of section 13: Commencing at the north angle of section 13 aforesaid; bounded thence by Hurley street, bearing S. 13° 44' W. three chains ninety links; thence by allotments 3 and 2, bearing N. 62° 33' W. two chains fifty-six links; and thence by Butler street, bearing N. 49° 47' E. four chains thirty links to the point of commencement. The bearings are taken from the true meridian.—(63.R.2431.)

WOODSTOCK—Site for Watering purposes, *temporarily* reserved by Order of 5th May, 1868.—Fifty-six acres three roods eleven perches, county unnamed, parish of Woodstock, being part of allotment 1 of section 21: Commencing at a point bearing N. 81° 9' W. one chain from the north-west angle of allotment 1 of section 11, in the parish of Marong; bounded thence by a road, bearing S. 9° 3' W. fifteen chains; thence by a line bearing N. 81° 19' W. thirty-seven chains eighty-eight links; and thence by roads, bearing respectively N. 19° 3' E. fifteen chains, and S. 81° 19' E. thirty-seven chains eighty-eight links to the point of commencement; as shown on the plan deposited at the Crown Lands Office, Melbourne. The bearings are from the true meridian.—(63.Q.71.)

WOORNDOO—Site for Presbyterian Church purposes, *temporarily* reserved by Order of 5th May, 1868.—Two acres, county of Hampden, parish of Woornadoo, being part of allotment 12: Commencing at the south-west angle of the site, being a point on the eastern side of the road from Warrnambool to Ararat, the said point bearing N. 8° 25' E. nine chains ninety links, and N. 4° 12' W. eleven chains fourteen links from the south-west angle of allotment 12 aforesaid; bounded thence by the before-mentioned road, bearing N. 4° 12' W. four chains, and thence by lines bearing respectively N. 85° 48' E. five chains, S. 4° 12' E. four chains, and S. 85° 43' W. five chains to the point of commencement.—(63.R.2543.)

WOORNDOO—Site for Watering purposes (temporarily reserved by Order of 20th January, 1868), now *diminished* by deducting therefrom the portion thereof comprised within the boundaries hereinafter described (the said portion being required for Presbyterian Church purposes), pursuant to Order of 5th May, 1868.—Two acres, county of Hampden, parish of Woornadoo, being part of allotment 12: Commencing at the

south-west angle of the site, being a point on the eastern side of the road from Warrnambool to Ararat, the said point bearing N. 8° 25' E. nine chains ninety links, and N. 4° 12' W. eleven chains fourteen links from the south-west angle of allotment 12 aforesaid; bounded thence by the before-mentioned road, bearing N. 4° 12' W. four chains; and thence by lines bearing respectively N. 85° 48' E. five chains, S. 4° 12' E. four chains, S. 85° 43' W. five chains to the point of commencement.—(63.R.2648.)

YARRAWONGA—Site for Police purposes, *temporarily* reserved by Order of 5th May, 1868.—Sixteen acres one rood, more or less, county unnamed, parish of Yarrowonga, being part of allotment 16: Commencing at the north-west angle of allotment 16 aforesaid, being the point where the east side of the road forming the east boundary of allotment 15 abuts on the reserve on the left bank of the River Murray; bounded thence by the before-mentioned road, bearing south ten chains; thence by lines bearing respectively N. 62° E. thirty chains and N. 29° 30' W. four chains twenty-five links to the before-mentioned reserve; and thence by that reserve, bearing south-westerly to the point of commencement; as shown on the plan deposited at the Crown Lands Office, Melbourne. The bearings and distances are given as more or less, and the bearings are taken from the true meridian.—(63.R.3696.)

D. GILLIES,

President of the Board of Land and Works.
Lands and Survey Office,
Melbourne.

APPROACHING LAND SALES.

Sales of Crown Lands in Fee-simple to be held at the under-mentioned places and dates, previously notified, viz. —

	No. of Gazette.
BALLARAT —	
Monday 8 June	52
Monday 8 June	59
BEALIBA —	
Tuesday 23 June	64
Wednesday 24 June	64
BRECHWORTH —	
Tuesday 2 June	53
Wednesday 3 June	53
CASTERTON —	
Thursday 25 June	64
GRELONG —	
Tuesday 9 June	59
GHIN-GHIN —	
Friday 12 June	61
HAMILTON —	
Monday 8 June	59
Monday 15 June	62
MELBOURNE —	
Tuesday 2 June	53
Tuesday 9 June	59
Friday 19 June	63
Tuesday 23 June	63
Tuesday 23 June	64
PORTLAND —	
Friday 19 June	63
SALE —	
Friday 12 June	61
SANDHURST —	
Tuesday 2 June	53
Tuesday 9 June	59
Tuesday 16 June	63
WARRNAMBOOL —	
Monday 8 June	54
Tuesday 9 June	54

Lands and Survey Office,
Melbourne.

SALE (No. 2356) OF CROWN LANDS IN FEE-SIMPLE AT MELBOURNE, ON 30TH JUNE, 1868.

To be conducted by THE LAND OFFICER.

IN pursuance of the fortieth section of *The Land Act* 1862, the Board of Land and Works hereby give notice that a public auction will be holden at TWO o'clock of Tuesday, the thirtieth day of June next, at the Auction Rooms of Messrs. GEMMELL, TUCKETT, AND CO., Collins street west, Melbourne, for the sale of Crown Lands in fee-simple.

Such lands will be offered in the lots hereinafter specified, at the upset price fixed to each lot respectively, and will be sold in fee-simple.

A deposit of one-half the price at which each lot is sold must be paid by the purchaser at the time of sale, and all such payments shall be made only in gold, silver, bank notes, or in cheques approved by the Land Officer, and the residue of such price must be paid within one month from that time.

TOWN LOTS.

FITZ ROY, COUNTY OF BOURKE, PARISH OF JIKA-JIKA.
Fronting the Heidelberg road, Smith and Gore streets, adjoining the Collingwood Gas Company's site.

Upset price 200l. per acre.

Lot 1. Allotment A, 2a. Or. 11 4-10p.

North-west of the Commercial Cricket Ground, and east of Nicholson street.

- Upset price 150*l.* per acre.
 Lot 2. Allotment 1, section 35, 3r. 3 4-5p.
 Lot 3. Allotment 2, section 35, 1a. 0r. 2 1-5p.
 Lot 4. Allotment 6, section 36, 3r. 34 2-10p.
 Lot 5. Allotment 7, section 36, 3r. 34 6-10p.

DARRAWIT GUIM, COUNTY OF BOURKE, PARISH OF DARRAWIT GUIM.

In the township of Darrawit Guim, at the junction of the Salt-water River and Boyd's Creek.

- Upset price 8*l.* per acre.
 Lot 6. Allotment 1, section 4, 2r. 16p.
 Lot 7. Allotment 2, section 4, 2r. 16p.

SUBURBAN LOTS.

COUNTY OF BOURKE, PARISH OF SOUTH MELBOURNE.

On Hobson's Bay, between the township of Sandridge and the Yarra-yarra.

- Upset price 20*l.* per acre.
 Lot 8. Allotment 127, 5a. 0r. 32p.
 Lot 9. Allotment 128, 5a. 1r. 19p.
 Lot 10. Allotment 129, 5a. 2r. 6p.
 Lot 11. Allotment 130, 5a. 2r. 33p.
 Lot 12. Allotment 131, 5a. 3r. 20p.
 Lot 13. Allotment 132, 5a. 0r. 8p.
 Lot 14. Allotment 133, 5a. 0r. 7p.
 Lot 15. Allotment 134, 5a. 0r. 7p.
 Lot 16. Allotment 135, 5a. 0r. 7p.
 Lot 17. Allotment 136, 5a. 0r. 7p.
 Lot 18. Allotment 137, 5a. 0r. 7p.
 Lot 19. Allotment 138, 5a. 0r. 7p.

COUNTRY LOT.

COUNTY OF EVELYN, PARISH OF WARRANDYTE.

On the Mullum-mullum Creek, and the road from Melbourne to Lillydale.

- Upset price 1*l.* per acre.
 Lot 20. Allotment 23, 40a. 3r. 20p.

D. GILLIES,
President.

Office of the Board of Land and Works,
Melbourne.

SALE (No. 2357) OF CROWN LANDS IN FEE-SIMPLE
AT ROKEWOOD, ON 30TH JUNE, 1868.

To be conducted by H. B. MOORE, Esq., District Surveyor.

IN pursuance of the fortieth section of *The Land Act 1862*, the Board of Land and Works hereby give notice that a public auction will be held at ELEVEN o'clock of Tuesday, the thirtieth day of June next, at the Court House, Rokewood, for the sale of Crown Lands in fee-simple.

Such lands will be offered in the lots hereinafter specified, at the upset price fixed to each lot respectively, and will be sold in fee-simple.

A deposit of one-half the price at which each lot is sold must be paid by the purchaser at the time of sale, and all such payments shall be made only in gold, silver, bank notes, or in cheques approved by the Land Officer, and the residue of such price must be paid within one month from that time.

TOWN LOTS.

ROKEWOOD, COUNTY OF GRENVILLE, PARISH OF CORINDHAP.

In the township of Rokewood, on the Kurruc-a-ruc Creek, in Ferrars street, east of the Church of England reserve.

- Upset price 12*l.* per acre for unimproved lots.
 Lot 1. Allotment 1, section 8, 1r. 8p.
 Lot 2. Allotment 2, section 8, 1r. 8p.
 Lot 3. Allotment 3, section 8, 1r. 8p.
 Lot 4. Allotment 4, section 8, 1r. 8p.
 Lot 5. Allotment 5, section 8, 1r. 8p.
 Lot 6. Allotment 6, section 8, 1r. 8p.
 Lot 7. Allotment 7, section 8, 1r. 8p.
 Lot 8. Allotment 8, section 8, 1r. 8p. Upset price 16*l.* per acre. Valuation 350*l.*

- Upset price 12*l.* per acre for unimproved lots.
 Lot 9. Allotment 9, section 8, 1r. 8p.
 Lot 10. Allotment 10, section 8, 1r. 8p.
 Lot 11. Allotment 1, section 9, 1r. 11p.
 Lot 12. Allotment 2, section 9, 1r. 16p.
 Lot 13. Allotment 3, section 9, 1r. 16p.
 Lot 14. Allotment 4, section 9, 1r. 23p.
 Lot 15. Allotment 5, section 9, 1r. 33p.
 Lot 16. Allotment 6, section 9, 3r. 33p.

D. GILLIES,
President.

Office of the Board of Land and Works,
Melbourne.

SALE (No. 2358) OF CROWN LANDS IN FEE-SIMPLE
AT ST. ARNAUD, ON 30TH JUNE, 1868.

To be conducted by THE RECEIVER AND PAYMASTER.

IN pursuance of the fortieth section of *The Land Act 1862*, the Board of Land and Works hereby give notice that a public auction will be held at ELEVEN o'clock of Tuesday, the thirtieth day of June next, at the Court House, St. Arnaud, for the sale of Crown Lands in fee-simple.

Such lands will be offered in the lots hereinafter specified, at the upset price fixed to each lot respectively, and will be sold in fee-simple.

No. 66.—MAY 29, 1868.—2.

A deposit of one-half the price at which each lot is sold must be paid by the purchaser at the time of sale, and all such payments shall be made only in gold, silver, bank notes, or in cheques approved by the Land Officer, and the residue of such price must be paid within one month from that time.

TOWN LOTS.

ST. ARNAUD, COUNTY UNNAMED, PARISH OF ST. ARNAUD.
In township of St. Arnaud.

- Lot 1. Allotment 8 A, section S, 1 6-10p. Upset price 50*l.* per acre. Valuation 15*l.*
 Lot 2. Allotment 8 B, section S, 0 6-10p. Upset price 50*l.* per acre.
 Lot 3. Allotment 8, section T, 20p. Upset price 8*l.* per acre.
 Lot 4. Allotment 3, section Z, 32p. Upset price 16*l.* per acre. Valuation 150*l.*
 Lot 5. Allotment 4, section Z, 32p. Upset price 16*l.* per acre. Valuation 100*l.*
 Lot 6. Allotment 5, section Z, 32p. Upset price 8*l.* per acre.
 Lot 7. Allotment 6, section Z, 32p. Upset price 8*l.* per acre.
 Lot 8. Allotment 7, section Z, 32p. Upset price 8*l.* per acre.
 Lot 9. Allotment 1, section 1, 31p. Upset price 16*l.* per acre. Valuation 80*l.*
 Lot 10. Allotment 2, section 1, 1r. Upset price 8*l.* per acre.
 Lot 11. Allotment 3, section 1, 1r. Upset price 16*l.* per acre. Valuation 8*l.*
 Lot 12. Allotment 4, section 1, 1r. Upset price 8*l.* per acre.
 Lot 13. Allotment 5, section 1, 35p. Upset price 16*l.* per acre. Valuation 65*l.*
 Lot 14. Allotment 1, section 2, 1r. 12p. Upset price 16*l.* per acre. Valuation 150*l.*
 Lot 15. Allotment 2, section 2, 1r. Upset price 16*l.* per acre. Valuation 45*l.*
 Lot 16. Allotment 3, section 2, 1r. 7p. Upset price 16*l.* per acre. Valuation 120*l.*
 Lot 17. Allotment 1, section 3, 1r. 16p. Upset price 8*l.* per acre.
 Lot 18. Allotment 2, section 3, 1r. Upset price 8*l.* per acre.
 Lot 19. Allotment 3, section 3, 1r. Upset price 8*l.* per acre.
 Lot 20. Allotment 4, section 3, 1r. Upset price 8*l.* per acre.
 Lot 21. Allotment 5, section 3, 1r. 26p. Upset price 16*l.* per acre. Valuation 15*l.*
 Lot 22. Allotment 6, section 3, 1r. Upset price 8*l.* per acre.
 Lot 23. Allotment 7, section 3, 1r. Upset price 16*l.* per acre. Valuation 20*l.*
 Lot 24. Allotment 8, section 3, 1r. Upset price 8*l.* per acre.
 Lot 25. Allotment 9, section 3, 1r. Upset price 8*l.* per acre.
 Lot 26. Allotment 1, section 4, 2r. Upset price 16*l.* per acre. Valuation 50*l.*
 Lot 27. Allotment 2, section 4, 2r. Upset price 8*l.* per acre.
 Lot 28. Allotment 3, section 4, 2r. Upset price 8*l.* per acre.
 Lot 29. Allotment 4, section 4, 2r. Upset price 8*l.* per acre.
 Lot 30. Allotment 5, section 4, 2r. Upset price 8*l.* per acre.
 Lot 31. Allotment 6, section 4, 2r. Upset price 8*l.* per acre.
 Lot 32. Allotment 7, section 4, 2r. Upset price 8*l.* per acre.
 Lot 33. Allotment 8, section 4, 2r. Upset price 8*l.* per acre.
 Lot 34. Allotment 9, section 4, 2r. Upset price 8*l.* per acre.
 Lot 35. Allotment 10, section 4, 2r. Upset price 8*l.* per acre.
 Lot 36. Allotment 1, section 5, 2r. 13p. Upset price 8*l.* per acre.
 Lot 37. Allotment 1, section 6, 1r. Upset price 16*l.* per acre. Valuation 80*l.*
 Lot 38. Allotment 1, section 7, 1a. 2r. Upset price 12*l.* per acre. Valuation 20*l.*
 Lot 39. Allotment 1, section 8, 4a. Upset price 5*l.* per acre. Valuation 65*l.*
 Lot 40. Allotment 1, section 9, 2r. Upset price 16*l.* per acre. Valuation 25*l.*
 Lot 41. Allotment 2, section 9, 2r. Upset price 8*l.* per acre.
 Lot 42. Allotment 1, section 10, 1r. 11p. Upset price 16*l.* per acre. Valuation 50*l.*
 Lot 43. Allotment 2, section 10, 1r. 8p. Upset price 8*l.* per acre.

SUBURBAN LOTS.

COUNTY UNNAMED, PARISH OF ST. ARNAUD.

Adjoining the township of St. Arnaud.

- Lot 44. Allotment 4, section V, 1a. 2r. 29p. Upset price 2*l.* 10s. per acre.
 Lot 45. Allotment 5, section V, 3r. 8p. Upset price 5*l.* per acre. Valuation 10*l.*
 Lot 46. Allotment 6, section V, 1a. 3r. 10p. Upset price 2*l.* 10s. per acre.
 Lot 47. Allotment 7, section V, 2a. 2r. 22p. Upset price 2*l.* 10s. per acre.
 Lot 48. Allotment 8, section V, 1a. 1r. 11p. Upset price 2*l.* 10s. per acre.
 Lot 49. Allotment 4 A, section A¹, 6a. 3r. 39p. Upset price 2*l.* 10s. per acre.
 Lot 50. Allotment 5 B, section A¹, 2r. 9p. Upset price 2*l.* 10s. per acre.
 Lot 51. Allotment 5 A, section A¹, 2r. 16p. Upset price 5*l.* per acre. Valuation 20*l.*
 Lot 52. Allotment 6 A, section A¹, 2a. 2r. 16p. Upset price 2*l.* 10s. per acre.
 Lot 53. Allotment 17, section A¹, 2a. 3r. 13p. Upset price 5*l.* per acre. Valuation 20*l.*

COUNTY UNNAMED, PARISH OF DARKBONER.

On the road from St. Arnaud to Donald.

- Lot 54. Allotment 13, section A, 3r. Upset price 4*l.* per acre.
 Lot 55. Allotment 14, section A, 3r. Upset price 8*l.* per acre. Valuation 50*l.*
 Lot 56. Allotment 15, section A, 1r. 37p. Upset price 8*l.* per acre. Valuation 300*l.*

Lot 57. Allotment 16, section A, 2r. 34p. Upset price 8l. per acre. Valuation 150l.
 Lot 58. Allotment 17, section A, 1r. 26p. Upset price 6l. per acre.
 Lot 59. Allotment 1, section B, 1a. Upset price 8l. per acre. Valuation 70l.
 Lot 60. Allotment 2, section B, 1a. Upset price 4l. per acre.
 Lot 61. Allotment 3, section B, 1a. Upset price 4l. per acre.
 Lot 62. Allotment 4, section B, 1a. Upset price 4l. per acre.
 Lot 63. Allotment 5, section B, 2r. Upset price 4l. per acre.

D. GILLIES,
President.

Office of the Board of Land and Works,
Melbourne.

**SALE (No. 2336) OF CROWN LANDS IN FEE-SIMPLE
AT MELBOURNE, ON 2ND JUNE, 1868.**

WITH reference to the notification contained in the *Government Gazette* of 1st May instant, relative to a sale of certain Crown Lands to be held at Melbourne on 2nd June next: Notice is hereby given that lots 9 and 10 have been withdrawn from sale.

D. GILLIES,
President of the Board of Land and Works.
Lands and Survey Office,
Melbourne, 27th May, 1868.

REGISTERED FRIENDLY SOCIETY.

I HEREBY notify that the Laws of The Order of Ancient Britons, in the colony of Victoria, certified by the Certifying Barrister of Friendly Societies, have this day been lodged with me, and have been registered in accordance with the provisions of the 18th section of *The Friendly Societies Statute* 1865.

Dated this 28th day of May, 1868.

JOHN LASCELLES,
Registrar of Friendly Societies in Victoria.
Office of the Registrar of Friendly Societies,
Melbourne.

Courts.

**AMHERST.
COUNTY COURT.**

NOTICE is hereby given that a County Court will be holden at Amherst (Talbot), on Tuesday, the 7th day of July, 1868, commencing at Ten o'clock in the forenoon.

ROBERT GIBTON,
Clerk of the Court.
Court House,
Talbot, 26th May, 1868.

**AMHERST.
COURT OF MINES.**

NOTICE is hereby given that the Court of Mines for the Mining District of Maryborough will be holden at Amherst (Talbot), on Wednesday, the 8th day of July, 1868, commencing at Ten o'clock in the forenoon.

ROBERT GIBTON,
Clerk of the Court.
Court House,
Talbot, 26th May, 1868.

**BEECHWORTH.
COUNTY COURT.**

NOTICE is hereby given that the next County Court will be holden at the Court House, Beechworth, on Tuesday, the 4th August, at Ten o'clock in the forenoon.

(By Order) ARTHUR DRURY,
Clerk of the Court.
Court House,
Beechworth, 22nd May, 1868.

**BEECHWORTH.
COURT OF MINES.**

NOTICE is hereby given that the Court of Mines for the Mining District of Beechworth will be holden at Beechworth, on Monday, the 3rd day of August next, at Ten o'clock in the forenoon.

(By Order) ARTHUR DRURY,
Clerk of the Court.
Court House,
Beechworth, 22nd May, 1868.

**BENALLA.
COUNTY COURT.**

NOTICE is hereby given that a County Court will be holden at the Court House, Benalla, on Monday, the 6th July, 1868, at the hour of Ten o'clock a.m.

(By Order of the Judge) HARMAN CROFTON,
Clerk of Courts.
County Court,
Benalla, 22nd May, 1868.

GEELONG.

COUNTY COURT.

NOTICE is hereby given that the next Court will be holden at the Court House, in Geelong, on Monday, the 29th day of June, 1868.

(By Order) A. J. LANDON,
Clerk of the Court.

County Court Office,
Geelong, 22nd May, 1868.

MORSE'S CREEK.

COUNTY COURT.

NOTICE is hereby given that a County Court will be holden at the Court House, Morse's Creek, on Tuesday, the 11th day of August next, at the hour of Ten o'clock in the forenoon.

(By Order) A. L'ESPINASSE MARTIN,
Clerk of the Court.

Court House,
Morse's Creek, 19th May, 1868.

MORSE'S CREEK.

COURT OF MINES.

NOTICE is hereby given that the Court of Mines for the Mining District of Beechworth will be holden at the Court House, Morse's Creek, on Tuesday, the 11th day of August next, at the hour of Ten o'clock in the forenoon.

(By Order) A. L'ESPINASSE MARTIN,
Clerk of the Court.

Court House,
Morse's Creek, 19th May, 1868.

STEIGLITZ.

COUNTY COURT.

NOTICE is hereby given that a County Court will be holden at the Court House, Steiglitz, on Friday, the 19th day of June next, at Ten o'clock in the forenoon.

(By Order) RICHD. SINGLETON,
Clerk of the Court.

Court House,
Steiglitz, 25th May, 1868.

STEIGLITZ.

COURT OF MINES.

NOTICE is hereby given that the Court of Mines for the Mining District of Ballarat will be holden at the Court House, Steiglitz, on Friday, the 19th day of June next, at Ten o'clock in the forenoon.

(By Order) RICHD. SINGLETON,
Clerk of the Court.

Court House,
Steiglitz, 25th May, 1868.

SUPREME COURT—CRIMINAL SESSIONS.
MELBOURNE—O.

THE NEXT CIRCUIT COURTS.
(Pursuant to Order in Council of 24 December 1867.)

ARARAT—Tuesday 21 July.
BALLARAT—Friday 24 July.
BEECHWORTH—Wednesday 14 October.
BELFAST—Thursday 16 July.
CASTLEMAINE—Friday 24 July.
GEELONG—Monday 12 October.
MARYBOROUGH—Tuesday 21 July.
SALE—Friday 23 October.
SANDHURST—Thursday 8 October.

THE NEXT GENERAL SESSIONS.
(Pursuant to the Governor's Proclamation of 6 January 1868.)

ARARAT—Friday 4 September.
AVOCA—Tuesday 20 October.
BEECHWORTH—Friday 24 July.
BELFAST—Friday 25 September.
BOURKE—At Melbourne—Wednesday 3 June.
BUNINYONG AND BALLARAT—At Ballarat—Tuesday 23 June.
CASTLEMAINE—Tuesday 16 June.
DAYLESFORD—Thursday 18 June.
DUNOLLY—Friday 23 October.
ECHUCA—Friday 3 July.
GRANGE—At Hamilton—Thursday 17 September.
GRANT—At Geelong—Thursday 25 June.
HEATHCOTE—Tuesday 23 June.
INGLEWOOD—Tuesday 27 October.
JAMIESON—Friday 10 July.
KILMORE—Friday 26 June.
KYNSTON—Tuesday 2 June.
MARYBOROUGH—Tuesday 8 September.
PALMERSTON—Thursday 6 August.

PORTLAND—Monday 6 July.
 SALE—Monday 10 August.
 SANDHURST—Monday 29 June.
 STAWELL—Tuesday 1 September.
 TALBOT—Friday 30 October.
 WARRENAMBOOL—Wednesday 8 July.
 WOOD'S POINT—Tuesday 14 July.

COUNTY COURTS.

AMHERST—
 ARARAT—Tuesday 30 June.
 AVOCA—
 BACCHUS MARSH—
 BALLAN—
 BALLARAT—Thursday 4 June.
 BEAUFORT—
 BEECHWORTH—
 BELFAST—
 BENALLA—
 CAMPERDOWN—
 CARISBROOK—
 CASTLEMAINE—Monday 15 June.
 CHILTERN—Thursday 6 August.
 CLUNES—
 COLAC—
 CRESWICK—
 DANDENONG—
 DAYLESFORD—
 DUNOLLY—
 ECHUCA—Thursday 3 July.
 FRYERSTOWN—
 GEELONG—
 GISBORNE—
 HAMILTON—Tuesday 7 July.
 HEATHCOTE—Tuesday 23 June.
 INGLEWOOD—
 JAMIESON—Thursday 9 July.
 KILMORE—Thursday 25 June.
 KYNETON—
 MALDON—
 MARYBOROUGH—
 MELBOURNE—Monday 8 June.
 MORNINGTON—
 MORSE'S CREEK—
 PALMERSTON—
 PLEASANT CREEK—
 PORTLAND—Monday 6 July.
 RUSHWORTH—Wednesday 9 September.
 RUTHERGLEN—Friday 7 August.
 SALE—
 SANDHURST—Tuesday 7 July.
 SMYTHESDALE—Thursday 13 August.
 ST. ARNAUD—
 STEIGLITZ—
 TARADALE—
 TARNAGULLA—
 WANGARATTA—Friday 3 July.
 WARRENAMBOOL—
 WOOD'S POINT—Monday 13 July.
 YACKANDANDAH—Thursday 30 July.

COURTS OF MINES.

COURT OF THE CHIEF JUDGE—
 Melbourne—Monday 24 August.

ARARAT DISTRICT—
 Ararat—Tuesday 30 June.
 Beaufort—
 Pleasant Creek—

BALLARAT DISTRICT—
 Ballarat—Tuesday 30 June.
 Buninyong—Tuesday 11 August.
 Creswick—
 Mount Blackwood—Friday 18 September.
 Smythe's Creek—Thursday 13 August.
 Steiglitz—Friday 19 June.

BEECHWORTH DISTRICT—
 Beechworth—
 Chiltern—Thursday 6 August.
 Jamieson—Saturday 11 July.
 Morse's Creek—
 Omeo—
 Rutherglen—Friday 7 August.
 Wood's Point—Monday 13 July.
 Yackandandah—Thursday 30 July.

CASTLEMAINE DISTRICT—
 Castlemaine—Monday 15 June.
 Fryerstown—
 Hepburn (Daylesford)—
 Kyneton—
 Maldon—
 St. Andrew's—
 Taradale—

GIPPSLAND DISTRICT—
 Sale—

MARYBOROUGH DISTRICT—
 Amherst—
 Avoca—
 Carisbrook—
 Dunolly—
 Inglewood—
 Maryborough—
 St. Arnaud—
 Tarnagulla—

SANDHURST DISTRICT—
 Heathcote—Tuesday 23 June.
 Kilmore—Thursday 25 June.
 Rushworth—Wednesday 9 September.
 Sandhurst—Tuesday 16 June.

TENDERS.

REPAIRS AT YARBA BEND ASYLUM.

TENDERS will be received until Twelve o'clock on Wednesday, the 3rd June, for sundry Repairs to Buildings at the Asylum for the Insane, at Yarba Bend.

Drawings and specifications may be seen at this office.

Tenders to be endorsed "Tender for sundry Repairs to Buildings at the Asylum for the Insane, at Yarba Bend, and addressed (if by post, prepaid) to the Honorable the Commissioner of Public Works, Department of Public Works, Melbourne.

The Board of Land and Works will not necessarily accept the lowest or any tender.

M. O'GRADY,
 Commissioner of Public Works.

Department of Public Works,
 Melbourne, 27th May, 1868.

SPRING CARTS, ETC.

TENDERS, endorsed "Tender for Spring Carts, &c.," and addressed to the Chairman of the Tender Board, Stores and Transport Office, King street, will be received until Noon on the 3rd June, for the supply of—

4 spring carts, to sample and specification
 1 prison van, do. do.
 for Police Department.

Prices to be stated in words and in figures.

Tenders to be accompanied by Ten per cent. cash deposit.

Forms of Tender and particulars may be obtained at the Office of Stores and Transport.

EDWARD LANGTON,

Treasury,
 Melbourne, 26th May, 1868.

BREAD, MEAT, AND VEGETABLES.

TENDERS will be received until Noon on Wednesday, 10th June, from persons willing to supply

Bread (Schedule 1), at Maryborough,
 Meat (Schedule 2), at Ararat, and
 Vegetables (Schedule 4), at Castlemaine,

in such quantities as may be required by the various departments of the Public Service (except the Imperial Commissariat, Aborigines, and Railways).

The period of supply, and the amount of security required for the due fulfilment of each contract, is as follows:—

(From 1st July to 31st December, 1868.)

Ararat (Insane asylum is included in this contract)	Security.
Maryborough	£230 for meat
Castlemaine	£15 „ breadstuffs
	(From 1st August to 31st December, 1868.)
	£5 for vegetables

The prices must be expressed in words and in figures.

Printed forms of tender and conditions of contract may be obtained from the Inspector of Stores, Melbourne; the Sheriffs at Ararat, Castlemaine, and Maryborough; by whom also information will be afforded to persons tendering.

The flour, meal, and potato bags will be returned when empty.

Security will be required, either in Government debentures, bank deposit-receipt, or cash deposit, as the tenderer may elect.

Tenders must be accompanied by bank notes, or a bank draft in favor of the Chairman of the Tender Board, for ten per cent. of the amount of security required, which will be returned within ten days to unsuccessful tenderers. Such deposit to be forfeited in the event of the successful tenderer failing to complete the security within the prescribed period.

The security must be completed within ten days of acceptance of the tender, failing which the contract may be again advertised, or another tender accepted.

Tenderers failing to take up their accepted tenders will be disqualified from tendering for Government supplies for a period of twelve months.

The Government will not necessarily accept the lowest or any tender.

All tenders must be enclosed in a separate envelope, marked "Tenders for —" (as the case may be), and be deposited in the Tender-box at the Government Stores, King street; or (if sent by post) must be addressed to the Chairman of the Tender Board, Stores and Transport Office, Melbourne.

EDWARD LANGTON.

Treasury,
Melbourne, 22nd May, 1863.

BREAD.

FRESH Tenders will be received until Noon on Wednesday, 3rd June, from persons willing to supply Bread, in such quantities as may be required by the various departments of the Public Service (except the Imperial Commissariat, Aborigines, and Railways at Geelong and Ballarat), during the remainder of 1863.

The terms and conditions of contract will be those lately advertised (page 946, *Government Gazette*).

Printed forms of tender and conditions of contract may be obtained from the Inspector of Stores, Melbourne; the Sheriffs at Geelong and Ballarat; by whom also information will be afforded to persons tendering.

Prices to be filled in in words as well as in figures.

The Government will not necessarily accept the lowest or any tender.

All tenders must be enclosed in a separate envelope, marked "Tenders for —" (as the case may be); and be deposited in the Tender-box at the Government Stores, King street; or (if sent by post) must be addressed to the Chairman of the Tender Board, Stores and Transport Office, Melbourne.

EDWARD LANGTON.

Treasury,
Melbourne, 26th May, 1863.

Police Sales.

GAFFNEY'S CREEK.

THE undermentioned confiscated property, seized and confiscated under the Act No. 227, will be sold by auction, at the Gaffney's Creek Police Station, at Twelve noon on Saturday, the 30th May, 1863.

120 bottles containing ale
96 ditto "porter"
10 gallons of port wine
1 cask containing sherry

FREDK. C. STANDISH,

Chief Commissioner of Police.

Police Department, Chief Commissioner's Office,
Melbourne, 18th May, 1863.

SALE.

THE undermentioned unclaimed property, now in the possession of the Police, will be sold by auction, at the Sale Police Station, unless previously claimed, at Twelve noon on Saturday, the 30th of May, 1863.

1 fleabitten grey horse, branded JF near shoulder, dark mane, switch tail.
1 dappled-grey horse, branded A in circle near shoulder
1 open-faced silver watch
1 steel chain
1 meerschaum pipe
1 saddle
1 pair of stirrups with irons
1 bridle

FREDK. C. STANDISH,

Chief Commissioner of Police.

Police Department, Chief Commissioner's Office,
Melbourne, 15th May, 1863.

NOTICE.

MESSES. GORDON AND GOTCH, News Agents, of Great Collins street west, Melbourne; and 231, George street, Sydney, and

MR. HENRY FRANKS, Bookseller and Stationer, Market square, Geelong, have been appointed Agents to receive Advertisements and Subscriptions for the *Government Gazette*. A copy of the *Gazette* is filed at each place for public reference.

VICTORIAN PATENTS.

Just Published. Price Five Shillings.

A TABULATED LIST OF PATENTS APPLIED FOR AND PATENTS GRANTED, with Subject-matter and Alphabetical Index, from 1854 to 1863, inclusive. By the REGISTRAR-GENERAL.

THE GOVERNMENT GAZETTE.

SUBSCRIPTIONS.—The subscription, on and after the 1st January, 1864, including Postage, will be at the rate of £2 per annum, or 10s. per quarter, payable in advance.

Subscribers will not in future receive the Acts of Parliament with the *Gazette*.

Subscriptions are required to terminate with the quarters ending March, June, September, or December; a less period than three months cannot be subscribed for.

ADVERTISEMENTS will be charged at the uniform rate of Sixpence per line throughout.

POSTAGE STAMPS cannot in any case be received in payment from any place at which Post Office Orders are issued, and under any circumstances ARE SUBJECT TO A DEDUCTION AT THE RATE OF ONE SHILLING IN THE POUND.

The GOVERNMENT GAZETTE is published on TUESDAY and FRIDAY in each week, and Notices for insertion must be received by the Government Printer on or before Ten o'clock of the day preceding the day of publication.

Single copies of the GOVERNMENT GAZETTE will be 1s. each.

* All payments are required in advance, and Letters and Remittances should be addressed to "The Government Printer, Melbourne."

December, 1863.

Private Advertisements.

FLAGSTAFF GOLD MINING COMPANY (REGISTERED).

I, THE undersigned Henry E. Hall, hereby make application to register the Flagstaff Gold Mining Company (registered), under the provisions of the Mining Companies Limited Liability Act 1864; and I do solemnly and sincerely declare that the following statement is, to the best of my belief and knowledge, true in every particular, namely:—

1. The name and style of the company is "The Flagstaff Gold Mining Company (registered)."
2. The place of operations is at Ballarat.
3. The nominal capital of the company is £2520, in 2520 shares of £1 each.
4. The amount already paid up is £520.
5. The name of the manager is Henry E. Hall.
6. The office of the company is on the claim, Dana street, Ballarat East.
7. The names and several residences of the shareholders, and the number of shares held by each at this date, are as follow:—

Names and Residences.	No. of Shares.
Charles Davis, Ballarat	163
George Porter Marshall, Ballarat	173
Thomas Flintoff, Ballarat	10
Thomas Thomas, Ballarat	10
Thomas Lyle, Ballarat	15
Henry Abbott, Ballarat	173
Charles Tracey Stacey, Ballarat	152
Samuel Robert May, Ballarat	152
Samuel Bettison, Williamstown	103
Isabella Swallow, Sandridge	51
Catherine Ariell, Sandridge	51
Jacob Delfur, Ballarat	251
Osbert Henderson, Ballarat	103
George Jackson, Ballarat	103
Arthur Bastin, Ballarat	152
William Hill, Ballarat	152
John Unsworth, Ballarat	103
Soren G. Hanson, Ballarat	152
Robert Beanham, Ballarat	49
Robert Inglis, Ballarat	60
Henry E. Hall, Ballarat	161
John Whiffen, Ballarat	10
Henry E. Hall, Ballarat	177
	2520

Dated this 26th day of May, 1863.

HENRY E. HALL,
Manager.

Witness—
E. T. KENLEY.

No. 830

In the Supreme Court of the } *Ex. Pa.*—No. 3204.
Colony of Victoria.

Between GEORGE HENRY MEYER, Plaintiff,
and
HENRY WHITTEN HOWES, Defendant.

NOTICE is hereby given, that the Sheriff of the Ararat Circuit District will cause to be sold by public auction, at the Bull and Mouth Hotel, Barkly street, Ararat, at Twelve o'clock noon, on Tuesday, the 30th day of June, 1863, unless this execution be previously satisfied, all the right, title, and interest (if any) of the above-named defendant in and to all that piece or parcel of land, in the colony of Victoria, containing, by admeasurement, 12 acres and 6 perches, be the same more or less, situated on the Oxonian Reef, Stewart Mill, and held under a mining lease (numbered 694) from the Crown.

Terms—Cash.

No. 879
ROBERT DILLON,
Sheriff's Officer.

In the Court of Mines of the Mining District of Ballarat, at Buninyong. } *Plaint No. 58.*

THE IMPERIAL QUARTZ MINING COMPANY (REGISTERED),
AND JOHN MAGOR, *Plaintiffs,*

A. W. CHAPMAN, JAMES OLIVER, JOHN VIEL, JOHN
McDERMOTT, THOMAS TRIFLOAR, CHARLES RUSSELL, JOHN
MEAD, M. J. WILLIAMS, WILLIAM SLEEP, ELIAS LAGGO,
NICHOLAS MIDDLIN, AND RICHARD ALLEN, *Defendants.*

NOTICE is hereby given, that under and by virtue of a warrant of execution in this cause directed to me, I will sell by public auction, on Tuesday, the 30th day of June, 1868, at the City Hotel, Lydiard street, Ballarat aforesaid, at the hour of Twelve o'clock noon, all the right, title, and interest, at law or in equity (if any), of the above-named defendants in and to a certain portion of Crown land, situate at Hiscocks, near Buninyong aforesaid, held by the said defendants for mining purposes, and known as the claim or claims of the Standard Quartz Mining Company, unless the said execution be previously satisfied.


Dated this 20th day of May, 1868.
WILLIAM TWEEDIE,
Bailliff of the Court of Mines of the Mining District of Ballarat.
No. 876

DISSOLUTION OF PARTNERSHIP.

THE partnership (if any) heretofore existing between the undersigned, trading in the name of "John Moore," and carrying on business as iron merchant, &c., at 137, Bourke street west, was this day dissolved by mutual consent.
Melbourne, 14th April, 1868.

JOHN MOORE,
JOHN STEEL.

Witness—
DANIEL MOORE. No. 877

STRAYED from near Ballarat, on 14th May, a dark-brown mare, branded  near shoulder, shod. Also, a bay mare, HD conjoined near shoulder, star, white blotch, spots under saddle, not shod. Apply to
No. 878 M. O'MALLEY, Leigh Creek, Warrenheip.

STRAYED, 20th April, a dark-chestnut mare, branded PEP on shoulder. £1 reward to anyone giving information where she may be recovered to E. Kettle, Lockwood. No. 888

Impoundings.

BALLAN.—Impounded at Ballan, 25th May, 1868, by Mr. Radley.—Trespass 6d.
1426. Black horse, M in square near shoulder
If not claimed and expenses paid, to be sold on 24th June, 1868.

3/6 SY. COOPER,
Poundkeeper.

BALLARAT.—Impounded at Ballarat Town Pound, 24th May, 1868, by Mr. Lougley.—Trespass in Botanical Gardens, damages 2s. 6d.

1 bay mare, like FH near shoulder, black points, saddle and collar marked, star

On same date, by Water Commission.
1 chestnut horse, blaze, like IN over NS near shoulder (bar through the I), bang tail
If not claimed and expenses paid, to be sold on 17th June, 1868.

6/ R. W. WILSON,
Poundkeeper.

BALLARAT.—Impounded at Ballarat Shire Pound, by Messrs. Coates Brothers.—Trespass 8s. each.

1150. Bay mare, small star, like square and compass off shoulder, previously gazetted as IX
1151. Bay horse, M or W near shoulder, like C off shoulder

By Mr. Burke.

1160. Grey horse, HE conjoined near shoulder.—Trespass 6d.
1161. Chestnut mare, strip down face, A near shoulder—Trespass 8s.

By Mr. Williams.—Trespass 5s. each.

1164. Chestnut mare, star, WA near shoulder
1165. Bay colt foal, strip down face, progeny of 1157

By Mr. Finlayson.

1167. Bay mare, piece of rope on neck, CA off shoulder
1168. Black filly foal, star, near hind foot white, progeny of 1160

By Mr. Barker.—Trespass 8s.

1169. Red bull calf, white back and belly, broken hobble on, AL near rump

By Mr. Fraser.—Trespass 8s. each.

1170. Strawberry heifer, red spots
1171. Strawberry heifer, brown spots
If not claimed and expenses paid, to be sold on 24th June, 1868.

14/ J. JOHNSTON,
Poundkeeper.

No. 66.—MAY 29, 1868.—3.

BENALLA.—Impounded at Benalla.

232. Red cow, H+ over 2 off rump, O off loin, W in circle off ribs, S off shoulder
233. Roan bull calf, no brand


234. Strawberry cow, (R off ribs and rump, R near ribs

235. Red-and-white heifer, no visible brand

If not claimed and expenses paid, to be sold on 24th June, 1868.

5/ JESSE WATTS,
Poundkeeper.


BRIGHTON.—Impounded at Brighton.

431. Brown horse, star, blotch near saddle, like  T off

shoulder
If not claimed and expenses paid, to be sold on 24th June, 1868.

4/ CHAS. A. CHAVASSE,
Poundkeeper.

CARISBROOK.—Impounded at Carisbrook, 25th May, 1868.—Trespass 1s. 6d. each.

1 grey mare, draught, collar and saddle marked, like  and bel brand near shoulder, heavily shod

1 bay horse, like TC (the F and under L conjoined) near shoulder, shod
If not claimed and expenses paid, to be sold on 24th June, 1868.

6/ E. GRAVE,
Poundkeeper.

CARLSRUHE.—Impounded at Carlsruhe, 25th May, 1868, by Michael Kennedy.—Trespass 2s. 6d.

323. White steer, red spots, red ears, stag horns, like C in circle near ribs

On 27th May, by James Murray.—Trespass 6d. each.

324. Red cow, white face, belly, and tail, shell off near horn, off ear marked, like JWC off ribs, like 7G off loin

325. Black cow, white face, belly, and tail, near hip down, both ears marked, like M over 18 near ribs, and 5 near thigh

If not claimed and expenses paid, to be sold on 24th June, 1868.

6/6 W. BATES,
Poundkeeper.

CASTERTON.—Impounded at Casterton, 21st May, 1868.—Trespass 9d.

99. Light-bay or chestnut mare, two hind and off fore legs white, like A near shoulder, collar marked

On 23rd May.—Same trespass.

100. Bay horse, blaze face, two hind and near fore foot white, like S in circle with blotch brand above near shoulder

101. Chestnut horse, large star, near hind foot white, like TB the B horizontal on top of T badly blotched near shoulder

102. Roan horse, no visible brand, very long hair

103. Bay mare, star and small snip, no apparent brand

If not claimed and expenses paid, to be sold on 24th June, 1868.

7/6 HENRY DAVIS,
Poundkeeper.

COLAC.—Impounded at Colac Shire Pound.

1 chestnut horse, white stripe down face, shod all round, like WW near shoulder

1 bay mare, white stripe down face, like AC near shoulder, IC off shoulder, like JR off neck

1 bay filly, star, snip, shod all round, (I near shoulder

1 bay mare, star, indescrutable brand near shoulder

1 black filly, blotch brand near shoulder

1 bay colt, star, like E off shoulder

If not claimed and expenses paid, to be sold on 24th June, 1868.

7/6 WM. BRADLEY,
Poundkeeper.

COLERAINE.—Impounded at Coleraine, 20th May, 1868.—Trespass 9d. per head.

385. Red-roan steer, stag horns, top off near ear, no visible brand

386. Roan heifer, forked off ear, no visible brand

If not claimed and expenses paid, to be sold on 24th June, 1868.

4/6 DAVID BARRY,
Poundkeeper.

DANDENONG.—Impounded at Dandenong, 21st May, 1868.—Trespass 6d.

301. Bay mare, P off shoulder

On 23rd May.—Trespass 6d.

302. Bay gelding, both hind feet and near fore fetlock white, star and snip, S off shoulder, A near shoulder

On 26th May.—Trespass 6d.

317. Bay horse, star, like blotched circle near shoulder

If not claimed and expenses paid, to be sold on 24th June, 1868.

6/ WILLIAM DAVIES,
Poundkeeper.

HEXHAM.—Impounded at Hexham, 12th May, 1868, by Mr. Frost.
 25. Bay horse, like D 1 near shoulder, indistinct brands or scars near neck
 26. Black horse, like FH or M blotched near shoulder, saddle marked
 On 19th May, by J. Walker.—Trespass 6d.
 29. Dark-brown or black horse, LR off shoulder
 If not claimed and expenses paid, to be sold on 24th June, 1868.
J. TOMLINSON,
 Poundkeeper.

6/6

HORSHAM.—Impounded at the Wimmera Shire Pound, Horsham, 22nd May, 1868.
 1 roan horse, star, hind feet white, collar marked, JRT near shoulder (the JR conjoined)
 1 black mare, dock tail, no legible brand, advertised 22nd instant, has KM near rump
 If not claimed and expenses paid, to be sold on 24th June, 1868.
JAS. MUSSEN,
 Poundkeeper.

5/

LANDSBOROUGH.—Impounded at Landsborough, 22nd May, 1868, by Mr. William McDonald, Woodland Station.
 1 dun mare, 3/4 off shoulder, two hind fetlocks white, small star on forehead
 On 23rd May, by the Herdsman of the Landsborough Gold-field Common.
 1 bay mare, LR conjoined near shoulder, 7 off shoulder, enlargement on near fore knee
 If not claimed and expenses paid, to be sold on 24th June, 1868.
ROBERT MATHER,
 Poundkeeper.

6/

MALDON.—Impounded at Maldon, by order of the Managers of the Walmer Farmers' Common.—Trespass 1s.
 1 black pony horse, like A on near rump, no other brands visible
 If not claimed and expenses paid, to be sold on 16th June, 1868.
JAMES BROMFIELD,
 Poundkeeper.

4/

MEREDITH.—Impounded at Meredith, 11th May, 1868, by Messrs. McNaught and Boyd.—Trespass 6d. Notice sent to supposed owners.
 372. Strawberry heifer, top off the off ear
 On 22nd May, by Dan. Bready.—Trespass 6d.
 379. Chesnut draught mare, star, TP off shoulder
 On 23rd May, by Thomas Clearby.
 382. Brown mare, black brand near shoulder, blister on both fore legs
 If not claimed and expenses paid, to be sold on 17th June, 1868.
JAMES SPECKMAN,
 Acting Poundkeeper.

6/6

MIA-MIA.—Impounded at Redesdale.
 1 chesnut mare, JJ near shoulder
 DPS
 1 black-and-white cow, near ear marked, E off ribs, OS off rump, F near shoulder
 If not claimed and expenses paid, to be sold on 23rd June, 1868.
THOMAS W. LAVENDER,
 Poundkeeper.

4/6

MORANG.—Impounded at Morang.
 152. Bay or brown mare, white face, near hind fetlock white, blotch near shoulder
 163. Grey mare, near eye blind, blotch near shoulder
 164. Bay mare, shod, P off shoulder. The above are poor and rough.
 If not claimed and expenses paid, to be sold on 24th June, 1868.
JOSEPH HUTCHINSON,
 Poundkeeper.

5/

PRAHRAN.—Impounded at Prahran Borough Pound, 21st May, 1868, by Francis McManus.—Damage in a garden 3s.
 119. Bay horse, black points, KS off shoulder
 If not claimed and expenses paid, to be sold on 17th June, 1868.
DONALD MUNRO,
 Poundkeeper.

3/6

RAYWOOD.—Impounded at Raywood.
 387. White mare, near eye blind, JT conjoined over like E in writing near shoulder
 If not claimed and expenses paid, to be sold on 24th June, 1868.
W. P. WHITTLE,
 Poundkeeper.

3/6

NOTICE.

RAYWOOD.—The cow advertised to be sold on 27th May, 1868, will not be sold until 10th of June, in consequence of nonattendance.
W. P. WHITTLE,
 Poundkeeper.

3/

RUTHERGLEN.—Impounded at Rutherglen Borough Pound, 23rd May, 1868.
 89. Dark-bay horse, off hind heel white, white spots under saddle, like Q conjoined over JS near shoulder, J over JN off shoulder
 If not claimed and expenses paid, to be sold on 24th June, 1868.
MATHEW HAYES,
 Poundkeeper.

5/

SANDHURST.—Impounded at Sandhurst.
 306. White cow, L off rump
 If not claimed and expenses paid, to be sold on 24th June, 1868.
DANL. MACKAY,
 Poundkeeper.

3/

WANGARATTA.—Impounded at Wangaratta, 22nd May, 1868.
 705. Bay horse, white face, white under lip, four white legs, near shoulder, L reversed off shoulder
 706. Bay mare, few white hairs in forehead, PH near shoulder
 On 23rd May.
 707. Bay mare, long tail, IB near shoulder, WH off shoulder
 708. Brown filly foal, progeny, TC or G off shoulder
 If not claimed and expenses paid, to be sold on 24th June, 1868.
ALEXANDER TONE,
 Poundkeeper.

7/

WICKLIFFE.—Impounded at Wickliffe.
 86. Bay mare, switch tail, sore back, over A near shoulder
 If not claimed and expenses paid, to be sold on 24th June, 1868.
P. L. SMITH,
 Poundkeeper.

3/

THE GOVERNMENT PRINTER acknowledges the receipt of the undermentioned sums:—

	£	s.	d.
May 27.—Bromfield, Jas.	0	10	0
May 27.—Barry, David	0	5	0
May 27.—Mussen, James	1	0	0
May 28.—Wilson, R. W.	1	0	0
May 28.—Watts, Jesse	1	0	0
May 28.—Tomlinson, John	1	0	0
May 28.—Grave, E.	1	0	0
May 28.—Sherwin, M.	1	0	0

29th May, 1868.

J. FERRES,
 Government Printer.

CONTENTS.	PAGE.
Returns to Writs—Legislative Council and Assembly...	1029
Notice to Mariners—Temporary Flagstaff at the	-
MoLeay River	1029
Notice to Mariners—Port Adelaide	1029
Appointments	1030
Weekly Abstract of Births and Deaths	1030
Land Act—Leases Disallowed	1030
Lands Reserved	1031
Approaching Land Sales	1036
Land Sales	1036
Courts	1038
Tenders	1039
Police Sales	1040
Private Advertisements	1040
Impoundings	1041