

VICTORIA GOVERNMENT GAZETTE.

Published by Authority.

No. 18.]

FRIDAY, MARCH 18.

[1870.

IMMIGRATION REGULATIONS.

IT is hereby notified that the Governor in Council has directed that the Immigration Regulations which were approved on the 21st of last February shall not take effect until the 12th of April next, instead of from the 14th instant.

EDWARD COHEN,

Commissioner of Trade and Customs.

Department of Trade and Customs,
Melbourne, 14th March 1870.

LEGISLATIVE ASSEMBLY.

I HEREBY notify that I have this day issued a Writ for the election of a Member to serve in the Legislative Assembly of Victoria for the Electoral District of Maryborough, in the place of Robert Bowman, Esquire, resigned; and that the following arrangement has been made for the election:—

Date of Writ	15th March 1870.
Day of Nomination	24th March 1870.
Day of Polling	29th March 1870.
Return of Writ	4th April 1870.

FRANS. MURPHY,
Speaker.

Legislative Assembly Chamber,
Melbourne, 15th March 1870.

NOTICE TO MARINERS.

QUEENSLAND.

THE accompanying Notice, which has been extracted from the *Queensland Government Gazette* of the 12th ultimo, is published for general information.

EDWARD COHEN,

Commissioner of Trade and Customs.

Department of Trade and Customs,
Melbourne, 15th March 1870.

NOTICE TO MASTERS, OWNERS, AND AGENTS OF SEAGOING STEAMERS AND PASSENGER SHIPS.

Marine Board Office,
Brisbane, 7th October 1869.

ON and after the 31st March 1870 no seagoing steamer will receive a certificate from this Board, nor any vessel sailing under the *Passenger Act* her clearance, unless she is provided with the necessary signal-book and flags for communicating by the Commercial Code of Signals.

(By Order of the Board)

A. JOHN MANSON,
Secretary.

RETURNING OFFICER.

THE Governor, with the advice of the Executive Council, has been pleased to appoint

ALEXANDER WILSON, Esq., J.P., *Veetis*,

to be the Returning Officer for the Electoral District of the Wimmera in the room of Charles Wilson, Esq., resigned.

JOHN A. MACPHERSON,
Chief Secretary.

Chief Secretary's Office,
Melbourne, 4th February 1870.

No 18.—MARCH 18, 1870.—1.

MEMBER OF THE CENTRAL BOARD OF HEALTH.

THE Governor, with the advice of the Executive Council, has been pleased to appoint

THOMAS J. CROUCH, Esq.,

to be temporarily a Member of the Central Board of Health, in the room of W. W. Wardell, Esq., relieved during absence from the colony.

JOHN A. MACPHERSON,
Chief Secretary.

Chief Secretary's Office,
Melbourne, 7th March 1870.

ASSISTANT SURVEYOR-GENERAL AND DISTRICT SURVEYORS.

THE Governor, with the advice of the Executive Council, has been pleased to appoint

HENRY BYRON MOORE, Esq., 3rd Class Acting District Surveyor,

to be Assistant Surveyor-General and District Surveyor of the 2nd class professional division, *vice* A. Skene, Esq., promoted, to date from 16th September 1869.

MICHAEL CALLANAN, Esq., 4th Class Assistant Surveyor,

to be District Surveyor of the 3rd class, *vice* H. B. Moore, Esq., promoted, to date from 1st January 1870.

JAMES MCKEAN,

Commissioner of Crown Lands and Survey.

Lands and Survey Office,
Melbourne, 7th March 1870.

PUBLIC VACCINATORS.

THE Governor, with the advice of the Executive Council, has been pleased to make the following appointments, *viz.*—

EUSTACE HENRY LEVER PRATT, Esq., M.D.,

to be Public Vaccinator for the district of Ballan, *vice* J. D. Tweeddale, Esq., resigned.

JOHN DUNBAR TWEEDDALE, Esq., surgeon,

to be Public Vaccinator for the districts of Balmoral and Cavendish, *vice* W. T. Molloy, Esq., resigned.

WILLIAM HARVEY JACKSON, Esq., L.A.H., Dub.,

to be Public Vaccinator for the district of Merino, *vice* L. Byas, Esq., resigned.

JOHN A. MACPHERSON,
Chief Secretary.

Chief Secretary's Office,
Melbourne, 7th March 1870.

VOLUNTEER FORCE.

RESIGNATIONS.

THE Governor, with the advice of the Executive Council, has been pleased to accept the following resignations in the Volunteer Force, *viz.*, by

Lieutenant H. P. MACCLIN

of his Commission in the 2nd Geelong Volunteer Artillery Corps, and by

Lieutenant R. WHITFORD

of his Commission in the Metropolitan Volunteer Artillery Corps.

GRAHAM BERRY,
Treasurer.

Treasury,
Melbourne, 11th March 1870.

SITTINGS OF LOCAL LAND BOARDS UNDER "THE LAND ACT 1869."

NOTICE TO THE PUBLIC.

IN pursuance of the provisions of the 100th section of *The Land Act 1869*, and in accordance with the VII. regulation thereunder, it is hereby notified that Applications for Licenses under Part II. of the said Act, and all Objections to the issue of such licenses will be publicly heard by persons appointed by me to hear the same on the dates and at the places specified hereunder.

JAMES McKEAN,
Commissioner of Crown Lands and Survey.

Lands and Survey Office,
Melbourne, 18th March 1870.

Place of Meeting of Local Land Board.	Time of Meeting.	Members of Local Land Boards.
Echuca ...	Thursday 31st March, at 10 a.m.	Assistant Commissioner of Lands and Survey, District Police Magistrate, District Surveyor. <i>Honorary Members:</i> Mayor of Echuca, Chairman of District Road Board of Echuca.
Warrnambool	Thursday 31st March, at 10 a.m.	Chief Clerk of Crown Lands Office, District Police Magistrate, District Surveyor. <i>Honorary Members:</i> Mayor of Warrnambool, President of Shire Council of Warrnambool.
Terang ...	Friday 1st April, at 11 a.m.	Chief Clerk of Crown Lands Office, District Police Magistrate, District Surveyor. <i>Honorary Members:</i> President of Shire Council of Warrnambool, President of Shire Council of Hampden.
Melbourne ...	Saturday 2nd April, at 10 a.m.	Assistant Commissioner of Roads and Bridges, Mr. Sturt, Police Magistrate, Acting District Surveyor. <i>Honorary Members:</i> Mayor of Melbourne, President of Shire Council of Berwick.
Mortlake ...	Saturday 2nd April, at 9 a.m.	Chief Clerk of Crown Lands Office, District Police Magistrate, District Surveyor. <i>Honorary Members:</i> President of the Shire Council of Mortlake, President of the Shire Council of Hampden.
Camperdown	Saturday 2nd April, at 3 p.m.	Chief Clerk of Crown Lands Office, District Police Magistrate, District Surveyor. <i>Honorary Members:</i> President of the Shire Council of Hampden, President of Shire Council of Mortlake.
Ballarat ...	Tuesday 5th April, at 10 a.m.	Surveyor-General, District Police Magistrate, District Surveyor. <i>Honorary Members:</i> President of Shire Council of Ballarat, Chairman of Mining Board of Ballarat.
Clunes ...	Wednesday 6th April, at 11 a.m.	Surveyor-General, District Police Magistrate, District Surveyor. <i>Honorary Members:</i> Mayor of Clunes, Local Member of the Mining Board of Ballarat.

SITTINGS OF LOCAL LAND BOARDS—continued.

Place of Meeting of Local Land Board.	Time of Meeting.	Members of Local Land Boards.
Beaufort ...	Thursday 7th April, at Noon	Surveyor-General, District Police Magistrate, District Surveyor. <i>Honorary Members:</i> President of Shire Council of Ripon, Local Member of the Ballarat Mining Board.
Belfast ...	Thursday 7th April, at Noon	Assistant Commissioner of Roads and Bridges, District Police Magistrate, District Surveyor. <i>Honorary Members:</i> Mayor of Belfast, President of the Shire Council of Belfast.
Sandhurst ...	Friday 8th April, at 11 a.m.	Assistant Commissioner of Lands and Survey, District Police Magistrate, District Surveyor. <i>Honorary Members:</i> Mayor of Sandhurst, Chairman of Mining Board of Sandhurst.
Hamilton ...	Saturday 9th April, at 10 a.m.	Surveyor-General, District Police Magistrate, District Surveyor. <i>Honorary Members:</i> Mayor of Hamilton, President of Shire Council of Dundas.
Portland ...	Saturday 9th April, at 11 a.m.	Assistant Commissioner of Roads and Bridges, District Police Magistrate, District Surveyor. <i>Honorary Members:</i> Mayor of Portland, President of Shire Council of Portland.
Maldon ...	Tuesday 12th April, at 11:30 a.m.	Assistant Commissioner of Lands and Survey, District Police Magistrate, District Surveyor. <i>Honorary Members:</i> President of Shire Council of Maldon, Local Member of Mining Board of Castlemaine.
Ararat ...	Thursday 21st April	Surveyor-General, District Police Magistrate, District Surveyor. <i>Honorary Members:</i> Mayor of Ararat, Chairman of Mining Board of Ararat.
Rokewood ...	Friday 22nd April, at 1 p.m.	Assistant Commissioner of Lands and Survey, District Police Magistrate, District Surveyor. <i>Honorary Members:</i> Chairman of Meredith District Road Board, Local Member of Ballarat Mining Board.
Meredith ...	Saturday 23rd April	Assistant Commissioner of Lands and Survey, District Police Magistrate, District Surveyor. <i>Honorary Members:</i> President of Shire Council of Leigh, Local Member of Mining Board.
Kilmore ...	Friday 26th April, at 10 a.m.	Mr. John Logsdon Lewis, of Crown Lands Office, District Police Magistrate, District Surveyor. <i>Honorary Members:</i> Mayor of Kilmore, Local Member of Castlemaine Mining Board.

SITTINGS OF LOCAL LAND BOARDS—continued.

Place of Meeting of Local Land Board.	Time of Meeting.	Members of Local Land Boards.
Benalla ...	Wednesday 27th April, at 10 a.m.	Surveyor-General, District Police Magistrate, District Surveyor. <i>Honorary Members:</i> President of Shire Council of Benalla, Chairman of Goulburn Valley District Road Board.
Beechworth	Friday 29th April, at 10 a.m.	Surveyor-General, District Police Magistrate, District Surveyor. <i>Honorary Members:</i> Mayor of Beechworth, Chairman of Beechworth Mining Board.
Chiltern ...	Saturday 30th April, at 11 a.m.	Surveyor-General, District Police Magistrate, District Surveyor. <i>Honorary Members:</i> Mayor of Chiltern, Local Member of Beechworth Mining Board.
Maryborough	Wednesday 4th May, at 2.30 p.m.	Assistant Commissioner of Lands and Survey, District Police Magistrate, District Surveyor. <i>Honorary Members:</i> Mayor of Maryborough, Chairman of Maryborough Mining Board.
Sale ...	Wednesday 4th May, at 10 a.m.	Mr. H. B. Moore, District Police Magistrate, District Surveyor. <i>Honorary Members:</i> Chairman of Avon Road Board, Chairman of Rosedale Road Board.
Avoca ...	Thursday 5th May, at 11 a.m.	Assistant Commissioner of Lands and Survey, District Police Magistrate, District Surveyor. <i>Honorary Members:</i> Chairman of Shire Council of Avoca, Local Member of Mining Board.
Bairnsdale ...	Friday 6th May, at 10 a.m.	Mr. H. B. Moore, District Police Magistrate, District Surveyor. <i>Honorary Members:</i> President of Shire Council of Bairnsdale, Chairman of Gippsland Mining Board.

RESIGNATION.

THE Governor, with the advice of the Executive Council, has accepted the resignation by

The Rev. FREDERIC MUNZEL

as a Trustee of the Land set apart for Evangelical Lutheran Church purposes at Castlemaine.

JAMES MCKEAN,
Commissioner of Crown Lands and Survey.

Lands and Survey Office,
Melbourne, 7th March 1870.

RESIGNATION.

THE Governor, with the advice of the Executive Council, has accepted the resignation by

G. W. F. GETTLES

of the office of Clerk of Petty Sessions (acting) at Brunswick.

B. COLE ASPINALL,
Solicitor-General.

Crown Law Offices,
Melbourne, 14th March 1870.

TRUSTEES.

THE Governor, with the advice of the Executive Council, has been pleased to make the following appointments, viz.:—
SIR WILLIAM FOSTER STAWELL,
JOHN HALFEY, and
CHARLES FERDINAND BRADLEY,
to be Trustees of the Land acquired by purchase for Church of England Parsonage purposes at Kew.

MARTIN MCPHERSON,
DONALD MCLEOD,
JUGH SWAN,
REAYT CLARK, and
ROBERT ALLAN,

to be Trustees of the land acquired by purchase for Presbyterian Church purposes at Kilmore.

JAMES MCKEAN,
Commissioner of Crown Lands and Survey.
Lands and Survey Office,
Melbourne, 14th March 1870.

CEMETERY TRUSTEES.

THE Governor, with the advice of the Executive Council, has been pleased to appoint

JOSEPH RAINFORD,
GEORGE WILLIAMS,
DANIEL GANLEY,
JAMES HARKNESS, and
ANDREW THOMSON ABERCROMBIE,

to be Trustees of the Cemetery, Mount Duneed, the first-named being in the room of Mr. Swain resigned; the second and fifth in the room of Messrs. Palmer and Mann non-resident; and the third in the room of Mr. Gleeson ineligible.

W. McLELLAN,
Commissioner of Public Works.
Public-Works Office,
Melbourne, 7th March 1870.

PROMOTIONS IN THE DEPARTMENT OF LANDS AND SURVEY.

THE Governor, with the advice of the Executive Council, has been pleased to promote the undermentioned gentlemen, viz.:—

W. G. STURGES, Draftsman,
promoted from the 5th class to the 4th class, *vice* E. Meikle deceased.

JAMES ALFRED LEVEY, Draftsman,
promoted from the 5th class to the 4th class, *vice* Mr. Jackson promoted.

F. T. BELLAIR, Draftsman,
promoted from the 5th class to the 4th class, *vice* Mr. Fraser retired.

J. BEDFORD, Draftsman,
promoted from the 5th class to the 4th class, *vice* Mr. Bagley retired.

J. W. COLVILLE, Clerk,
promoted from the 5th class to the 4th class, *vice* Mr. Hugh McLachlan deceased.

All the foregoing promotions to date from the 1st of January 1870.

JAMES MCKEAN,
Commissioner of Crown Lands and Survey.
Lands and Survey Office,
Melbourne, 7th March 1870.

WARDEN'S CLERK.

THE Governor, with the advice of the Executive Council, has been pleased to appoint

F. C. COPE

to be, temporarily, a Warden's Clerk; in which capacity he will act at Heathcote, *vice* Mr. W. E. Wollaston transferred.

J. T. SMITH,
Minister of Mines.
Office of Mines,
Melbourne, 7th March 1870.

CLERK OF COURTS.

THE Governor, with the advice of the Executive Council, has been pleased to appoint

Senior Constable PATRICK MANSFIELD
to act as Registrar of the County Court, Clerk of the Court of Mines, and Clerk of Petty Sessions, at Tarnagulla, during the absence of Mr. Calvert.

B. COLE ASPINALL,
Solicitor-General.
Crown Law Offices,
Melbourne, 14th March 1870.

DISMISSAL.

THE Governor, with the advice of the Executive Council, has directed

CALEB RADFORD
to be dismissed from the office of Deputy Registrar of Births and Deaths for the Casterton District.

M. A. McDONNELL,
Attorney-General.
Crown Law Offices,
Melbourne, 14th March 1870.

ISSUER OF MINERS' RIGHTS, ETC., UPPER
DARGO.

THE Governor, with the advice of the Executive Council, has been pleased to authorize

JAMES FAIRLEY

Postmaster and Deputy Electoral Registrar at Upper Dargo, to issue Miners' Rights, Business Licenses, &c.

GRAHAM BERRY,
Treasurer.

Treasury,
Melbourne, 15th March 1870.

MINING REGISTRAR.

THE Governor, with the advice of the Executive Council, has been pleased to appoint

THOMAS RICHARDSON

to be, temporarily, a Mining Registrar.

J. T. SMITH,
Minister of Mines.

Office of Mines,
Melbourne, 7th March 1870.

MINING REGISTRAR.

IT is hereby notified for public information that

Mr. THOMAS RICHARDSON

will act as Mining Registrar for the area which is hereinafter described, namely: Commencing at a point on the western boundary of the parish of Tarnagulla, at or near the south-west angle of allotment 85, bearing N. 67° 30' E. from Mount Moliagul; thence by the western boundary of that parish and a line north to a point due east of the northern boundary of the Glenalbyn pre-emptive section; thence by a line due west to the Avoca River; thence by the Avoca River south-easterly to a point bearing S. 67° 30' W. from Mount Moliagul; and thence by a line bearing N. 67° 30' E. passing over Mount Moliagul to the western boundary of the parish of Tarnagulla, the commencing point aforesaid; and

Mr. ROBERT MASON

will continue to act for the remaining portion of the division, described as the Korong division of the Maryborough Mining District in the *Government Gazette* of the 10th February 1865, page 327.

J. T. SMITH,
Minister of Mines.

Office of Mines,
Melbourne, 15th March 1870.

TOWN ON MERRIMAN'S CREEK.

PROCLAMATION

By His Excellency the Right Honorable JOHN HENRY THOMAS VISCOUNT CANTERBURY, of the City of Canterbury in the County of Kent, and BARON BOTTESFORD, of Bottesford in the County of Leicester, in the Peerage of the United Kingdom of Great Britain and Ireland, Knight Commander of the Most Honorable Order of the Bath, Governor and Commander-in-Chief in and over the Colony of Victoria, &c., &c., &c.

WHEREAS by *The Land Act 1869* it is amongst other things enacted that the Governor may from time to time by a notice in the *Government Gazette* proclaim as a street or road or as a town or village any portion or portions of Crown lands, and the lands in such town or village shall be sold by auction in the manner therein provided for the sale of Crown lands by public auction, and the lands upon which such street or road shall have been proclaimed shall be and be deemed to be thenceforward dedicated to the public: Now therefore I, the Governor of Victoria, with the advice of the Executive Council, do hereby notify and proclaim as a town the portion of Crown lands hereinafter mentioned, viz.:—

SITE FOR A TOWN ON MERRIMAN'S CREEK.—Four hundred and thirty acres, more or less, county unnamed, parish unnamed, Gippsland: Commencing on the right bank of Merriman's Creek, at the point where it is intersected by the western side of the road from Rosedale to Port Albert; bounded thence by that road bearing S. 29° 18' W. twenty chains, more or less, and south forty-six chains, more or less, to a point bearing west from the south-west angle of the Merton pre-emptive section A; thence by a line bearing west fifty-six chains, more or less, to a point bearing south from the south-east angle of the land licensed under the 42nd section of *The Amending Land Act 1865* to David M. Simmons; thence by a line and the east boundary of that land bearing north eighty-one chains, more or less, to the southern margin of a morass; thence by that morass bearing easterly to the aforesaid creek; and thence by that creek bearing south-easterly to the point of commencement.—(69.U.27901.)

Given under my Hand and the Seal of the Colony, at Melbourne, this fourteenth day of March, in the year of our Lord One thousand eight hundred and seventy, and in the thirty-third year of Her Majesty's reign.

(L.S.)

CANTERBURY.

By His Excellency's Command,
JAMES MCKEAN,
Commissioner of Crown Lands and Survey.
GOD SAVE THE QUEEN!

THE COUNTIES OF TALBOT AND BENDIGO
ALTERED.

PROCLAMATION

By His Excellency the Right Honorable JOHN HENRY THOMAS VISCOUNT CANTERBURY, of the City of Canterbury in the County of Kent, and BARON BOTTESFORD, of Bottesford in the County of Leicester, in the Peerage of the United Kingdom of Great Britain and Ireland, Knight Commander of the Most Honorable Order of the Bath, Governor and Commander-in-Chief in and over the Colony of Victoria &c., &c., &c.

WHEREAS by *The Land Act 1869*, it is amongst other things enacted that the Governor may divide into counties the territory not already included in any county, and may also subdivide any county into parishes and towns, and may divide into parishes and towns any territory not included in any county, and by proclamation to be published in the *Government Gazette* may define the boundaries of such counties, parishes, or towns, and may distinguish each by a name; and after such proclamation the territory comprised within the boundaries of any of the said divisions shall thenceforward be recognized as a county, parish, or town by the name so given as aforesaid. The Governor may from time to time at the request of the council of any shire or borough alter by proclamation to be published in the *Government Gazette* the name of any such shire or borough, and may also from time to time by proclamation as aforesaid alter the name of any county, parish, town, township, land, area, goldfield, river, harbor, lake, bay, lagoon, swamp, mountain, glen, or other place or locality whatsoever within Victoria: Provided that it shall be lawful for the Governor by proclamation in the *Government Gazette* to diminish or extend the area of any county or to alter the boundaries or name of any county, and to add the territory taken away from one county to any other adjacent county, and to divide any county into two or more counties and to give to each a distinguishing name.

And whereas by a proclamation under the hand and seal of the Governor of New South Wales and its Dependencies, bearing date the twenty-ninth day of December, One thousand eight hundred and forty-eight, certain parts or portions of land in the said territory of New South Wales (including the Port Phillip or Southern District) were declared to have been ad-measured and laid out as separate and distinct counties to be known or called by the names therein mentioned, with the boundaries and limits therein described; subject, nevertheless, to such more exact determination thereof, with reference to the natural features of the country as might thereafter be deemed expedient: And whereas the county of Talbot, in the colony of Victoria (formerly called the Port Phillip or Southern District of New South Wales), is one of the counties named and described in such proclamation: And whereas by a proclamation under the hand of the Governor of Victoria and the seal of the colony, bearing date the twenty-ninth day of June, One thousand eight hundred and sixty-nine, the territory therein described was included in a county which was distinguished by the name of the county of Bendigo: And whereas it is expedient to alter the boundaries of the said counties of Talbot and Bendigo: Now therefore I, the Governor of Victoria, with the advice of the Executive Council, in exercise of the power conferred by the Act hereinbefore recited, do, by this my Proclamation, alter the boundaries of the said counties of Talbot and Bendigo, and do hereby define and proclaim the boundaries of the said counties so altered as aforesaid in manner following, that is to say:—

THE COUNTY OF TALBOT.—Commencing at the junction of the Bet-bet Creek with the Loddon River; thence by the centre of that river upwards to a point bearing west from the centre of the road which forms the boundary between the parishes of Laanecoorie and Neereman; thence by a line passing through the centre of that road, being the boundary between the shires of Maldon and Marong, bearing east to the western boundary of the Melbourne and Murray River Railway; thence by that railway bearing south-easterly to a point bearing west from the north-west angle of the parish of Harcourt; thence by a line and the boundary between the shires of Maldon and Strathfieldsaye bearing east to Barker's Creek; thence by the boundary between the shires of Metcalfe and Strathfieldsaye, being the north boundary of the parish of Harcourt bearing east to the south-east angle of the parish of Mandurang, the south-east boundary of that parish bearing north and east to the south-west angle of the parish of Sedgwick, the south boundary of that parish bearing easterly to the west boundary of the parish of Lyell, the said boundary of that parish bearing southerly to Myrtle Creek, and that creek downwards to the Coliban River; thence by the centre of that river upwards to its source in the Great Dividing Range; thence by that range bearing westerly to the source of the Bet-bet Creek aforesaid, and thence by that creek downwards to the point of commencement; as shown on the plan deposited at the Crown Lands Office, Melbourne.—(69.U.19062.)

THE COUNTY OF BENDIGO.—Commencing at a point in the centre of the Loddon River bearing west from the centre of the road which forms the boundary between the parishes of Laanecoorie and Neereman; thence by a line passing through the centre of that road, being the boundary between the shires of Maldon and Marong, bearing east to the western boundary of the Melbourne and Murray River Railway; thence by that railway bearing south-easterly to a point bearing west from the north-west angle of the parish of Harcourt; thence by a line and the boundary between the shires of Maldon and Strathfieldsaye bearing east to Barker's Creek; thence by the boundary between the shires of Metcalfe and Strathfieldsaye, being the north boundary of the parish of Harcourt, bearing east to the south-east angle of the parish of Mandurang, the south-east

boundary of that parish bearing north and east to the south-west angle of the parish of Sedgwick, the south boundary of that parish bearing easterly to the west boundary of the parish of Lyell, the said boundary of that parish bearing southerly to Myrtle Creek, that creek downwards to the Coliban River, and the centre of that river downwards to the Campaspe River; thence by the centre of that river downwards to a point bearing east from the south-east angle of allotment 23, parish of Milwewa; thence by a line by the road which forms the south boundary of the said allotment and the road which forms the north boundaries of the parishes of Bamawm, Pannooabamawm, Wanurp, Mitiamo, Hayanmi, Calivil, and Jarklan, bearing west to the Coliban River aforesaid; and thence by the centre of that river upwards to the point of commencement; as shown on the plan deposited at the Crown Lands Office, Melbourne.—(69.U.19062.)

Given under my Hand and the Seal of the Colony at Melbourne, this fourteenth day of March, in the year of our Lord One thousand eight hundred and seventy, and in the thirty-third year of Her Majesty's reign.

(L.S.) CANTERBURY.
By His Excellency's Command,
JAMES MCKEAN,
Commissioner of Crown Lands and Survey.
GOD SAVE THE QUEEN!

WEEKLY ABSTRACT OF BIRTHS AND DEATHS.

ABSTRACT of Births and Deaths registered in the Metropolitan and Suburban Registration Districts during the week ending 12th March 1870.

District.	Deputy Registrar.	Births.	Deaths.
Boroondara	J. D. Bragge	3	1
Brighton	S. P. Simmonds	3	0
Brunswick	Joseph George	5	1
Collingwood	H. W. Mortimer	23	8
Flemington	James Gibson	0	0
Footscray	J. C. C. Schild	2	0
Kew	F. Barnard	0	0
Melbourne (South)	Ellen Prendergast	8	22
Melbourne (North)	G. F. Nagle	34	14
Melbourne (West)	J. Warman	6	8
Prithran	A. F. White	6	4
Richmond	W. H. Lagoe	11	5
Sandridge	Andrew Plummer	2	1
Emerald Hill	Andrew Plummer	10	7
South Yarra	E. B. Taylor	4	1
St. Kilda	F. T. Van Hemert	11	4
Williamstown	Edmund Burke	7	4
		134	86

All the districts are favorably reported upon both in regard to sickness and mortality.

WILLIAM HENRY ARCHER,
Registrar-General.

Registrar-General's Office,
Melbourne, 16th March 1870.

FEES UNDER THE COPYRIGHT ACT 1869.

THE Governor, with the advice of the Executive Council, has fixed the Fees set out in the annexed Scale as the Fees to be paid for Registrations and Proceedings under *The Copyright Act 1869* (33 Vict. No. 350, § 52).

	£ s. d.
Part I. § 5.—For registering a design	0 10 0
§ 7.—For registering each transfer, whether of part or whole	0 10 0
§ 8.—For inspecting register of designs expired or unexpired, every quarter of an hour	0 1 0
Extracts, per folio	0 0 6
§ 8.—Office copies or for copies taken, to be charged for according to the nature of the work	—
§ 12.—For cancelling or amending a registration	0 10 0
§ 8 (last part).—For certificate of existing copyright	0 2 6
Part II. § 19 and 25.—For registering a book, newspaper, pamphlet, &c.	0 2 6
For copy of entry	0 2 6
§ 19 and 20.—For registering assignment of copyright	0 2 6
For copy of entry of assignment, per folio	0 0 6

Fine Arts.

Part III. § 38.—For registering paintings and drawings, each	0 5 0
For registering sculpture	0 5 0
For registering engravings and photographs, each	0 1 0
For registering assignment	0 2 6
For sketch or outline, according to circumstances	—

M. A. McDONNELL,
Attorney-General.

Crown Law Offices,
Melbourne, 14th March 1870.

FEES UNDER "THE LUNACY STATUTE."

THE Governor, with the advice of the Executive Council, has fixed the Fees included in the annexed Schedule as the Fees to be charged and paid in all or any proceedings in Lunacy, in pursuance of the provisions of *The Lunacy Statute* (31 Vict. No. 309, § 183), viz.:

	£ s. d.
MASTER IN LUNACY'S OFFICE.	
Affixing seal of court to any commission or document	1 0 0
Filing every petition	0 5 0
Filing every affidavit or other document	0 1 0
Search in proceedings pending	0 1 0
Search in proceedings concluded	0 2 6
Inspection of proceedings or taking extracts, per hour	0 3 4
Copies—office or other, per folio of 90 words	0 0 6
Setting down petition or matter for hearing	0 10 0
Setting down motion or other application	0 5 0
Signing and sealing every subpoena	0 7 6
Signing every summons	0 5 0
Signing and sealing any other writ	0 10 0
For every order of court	0 10 0
Entering same, per folio 90 words	0 0 6
Every order of detention	0 10 0
Every Master's report	1 0 0
Entering same, per folio	0 0 6
Master's certificate (other than a certificate respecting income and percentage)	0 10 0
Signing every grant	1 0 0
Settling bond or recognizance	0 10 0
Attesting every obligor or cognizor	0 5 0
Settling conditions of sale	1 1 0
Signing every advertisement	0 5 0
On depositing will or document purporting to be one	0 5 0
Delivering same out	0 5 0
Signing precept to sheriff	0 5 0
Settling deed or lease, per folio of 72 words	0 1 0
Signing allowance of same	0 1 0
Passing accounts of committee or receiver	0 5 0
Taxing costs, 2½ per cent. on amount allowed	—
Certificate of taxation	0 10 0
Every warrant or appointment	0 3 0
For any other proceeding not herein specifically provided for, the same fees are to be charged as for the like or analogous business in equity.	

MASTER SITTING AS COMMISSIONER.	
For first meeting	5 5 0
Each adjourned meeting	3 8 0

JUDGE'S CHAMBERS.	
Filing every affidavit or other document	0 1 0
Signing every summons	0 3 0
Every order thereon	0 5 0
Other orders or warrants	0 5 0

SHERIFF'S OFFICE.
The fees and charges to be the same as at common law.

PROTHONOTARY'S OFFICE.
The same fees are to be charged for the like or analogous proceedings in an action at law.

M. A. McDONNELL,
Attorney-General.

Crown Law Offices,
Melbourne, 14th March 1870.

REGISTERED FRIENDLY SOCIETY.

I HEREBY give notice that the original Bye-laws of the Insurance Branch of the Victoria District I.O. of Rechabites, Salford Unity, established at Melbourne, have this day been completely registered in accordance with the provisions of the Acts relating to Friendly Societies; and that the said society is completely registered.

Dated this 11th day of March 1870.
JOHN LASCELLES,
Registrar of Friendly Societies.

Friendly Societies Office,
Melbourne.

REGISTERED FRIENDLY SOCIETY.

I HEREBY give notice that the revised Rules of the United Portland District of the Ancient Order of Foresters Friendly Society, established at Portland, have this day been completely registered in accordance with the provisions of the Acts relating to Friendly Societies; and that the said society was completely registered on the 26th of February 1863.

Dated this 15th day of March 1870.
JOHN LASCELLES,
Registrar of Friendly Societies.

Friendly Societies Office,
Melbourne.

RENT OF A RUN.

REFERRING to the List of Rents of Runs published in the *Government Gazette* of the 10th December last; it is hereby notified that the rent payable in respect of the run "Crawford Lower" (of which George Godwin Crouch is the licensee) is £42 13s. 4d.; and that this amount is to be received without fine.

JAMES MCKEAN,
President of the Board of Land and Works.
Office of Land and Survey,
Melbourne, 16th March 1870.

OUTSTANDING ACCOUNTS.

THE undermentioned persons are requested to call as soon as possible for payment of the accounts due to them, and now lying at the several Receipt and Pay Offices.

N.B.—This list does not include accounts which have been in the Pay Offices for a longer period than six months.

W. H. HULL,
Acting Under-Treasurer.

Treasury,
Melbourne, 16th March 1870.

AT THE RECEIPT AND PAY OFFICE, MELBOURNE.

Arkins, Thomas	Coghill, J. W.
Armstrong, E.	Cooper, W.
Armstrong, M. K.	Carter, G. D.
Ah Kum, W. H.	Cheyne, A. M.
Austin, T. M.	Crawford, J.
Anderson, Alf.	Dunlop, R.
Armstrong, Andrew	Danks, J. and S., 3
Abbott, John	Dwight, Thos.
Anderson, Wm.	Dean, Wm.
Alberton Shire	Decker, A.
Aston, E. J.	Densten, V. G.
Adams, Wm.	Dawson and Evans
Brooks, Joseph	Duquolly Public Library
Bone, Wm.	Denis, C.
Bradford, G.	Dunkerly, J.
Black, Margt.	Dodd, A.
Brown, Osborne, and Co.	Deusly, S.
Bindley, F. L., 3	Deilard, P.
Black, A.	Downey, T.
Burnell, R. J.	Doyle, M.
Beardman, E.	Evans, Thos.
Blackwood, A., 2	Ewart, T.
Bennett, T. K., 2	Elworthy and Dobbin, 3
Byrn, A. E.	Esmonde, Margt.
Bolton, J.	Edwards, Wm.
Brown, Geo.	Schuca Borough Council
Browne, H. J.	Evans, Elisha
Barnes, G. F.	Ford, E.
Blay, Wm.	Freeman, J.
Bright Brothers and Co.	Fetherstone, G. H.
Beart, S.	Furnston, G. V.
Bell, G. and W.	Fairley, Jas.
Baringhup Public Library	Field, J.
Bacchus Marsh Mechanics' Institute	Ferguson, Jas.
Beechworth Athenaeum	Fraser, Wm.
Baker, Wm.	Fell, Jno.
Barker, H. A.	Frazier, M.
Beattie, Geo.	Fitch and Frenoh, 3
Best, J.	Fitch, R. A.
Bronfield, P. J., 2	Fitzgerald, J. T.
Bossence, T., 2	Fairley, Jno.
Bartlett, Geo.	Fitzgerald, T. N.
Hairnsdale Cemetery	Garland, J. B.
Ballan Shire	Gibbons, W. F.
Bryant and Taylor	Gemmell, Tuckett, and Co.
Bouker, C. H.	Guillume, J. J.
Betts, Wm.	Gavin, P.
Butler, W.	Goodshaw, S.
Barrett, J.	Greeves, W. H.
Black, J.	Gilbee, W.
Bowie, Rob.	Gannon, J. P., 2
Bourke, Pat.	Goman, A. W.
Brisbane, W., jun.	Gutteridge, E. S.
Cockerell, R., 2	Hamilton, A. 2
Cavell, F.	Hackett, C. E.
Cakebread, Wm.	Hall, Thos.
Crowle, James.	Hall, Wm.
Crichton, A.	Hales, Chas.
Callard, P.	Hackett, W. A. B.
Coles, Jas.	Hennessy, James
Courtin, F. G. M.	Heath, R.
Courtis, E. C.	Hunt, E., 2
Crisp and Lane	Hudson, Jane
Crimp, Wm.	Hamilton, T.
Clark, Eliz.	Hicks, H.
Connally, And.	Hastings, W.
Connellan, Jno.	Hoppel, S. E.
Chinaman's Flat Mechanics' Institute	Hood and Co.
Couchman, T., 2	Harper, M.
Carlewis, S. L., 2	Hamilton, W.
Crudden and Gallighan	Johnstone, Geo.
Cohan and Fraser	Jackson, J.
Clow, J. M.	Izod, J.
Cronan, D.	Jones, James
Colac Public Library	Irving, M. H.
Cheltenham Mechanics' Institute	Johnson, F.
Camperdown Mechanics' Institute	Inglis, James
Charlwood, C. J., 2	Jeffreys, H. C.
Clark, R., 2	Inglis, D.
Collier, J. H.	Jones, F. J.
Collins, Jno.	James, Jabez
Cooper, J. S.	King, John
Campion, Wm.	Kinnear, Geo.
Clark, W. G.	Kane, E.
Campbell, Wm.	Kingston Mechanics' Institute
Caruthers, F. B. S.	Kellock, Jane
Chapman, G.	Kellmorgan, H.
Crowe, J. R.	Keiran, T.
Carroll, C.	Kelly, T.
Cockbill, W. H.	Kernan, J.
Connor, D., 2	Kemp, W.
	Lewis, G.
	Logan, D.
	Lynch, Jno.

Lamble, T.	Rowe, W. T. and B.
Lewis, C. F.	Richmond Borough Council
Law, Somner, and Co.	Randall, Kate
Lapham, S.	Read, Geo.
Lewelin, J. H. H.	Roff, J.
Lloyd, F.	Robinson, Henry
Morrissy, T.	Reilly, T.
Mitchell, G.	Rennie, R.
Martin, J.	Roberts, G. R.
Masterton, Hamilton, and Co.	Sullivan, J.
Morgan, S.	Sands, G. W.
Marshall, W., 2	Seymour, R.
Minus, Geo.	Saugster, W.
Mason, J. W.	Symonds, J.
Maxwell, E. S.	Shackell, J.
Murphy, M.	Singleton, E.
Murphy, J. W.	Smith, Alex.
Millard, J.	Stuart, S. M. D.
Major, Alex.	Sherwood, W. F.
Meagher, T., 2	Smyth, P.
Manson, J. T.	Shaw, W.
Mather, W.	Sawyers, Jno.
Meldrum, W.	Shelford Mechanics' Institute
Milton, J. B. and Co.	Smith, Eliza
Mathews and Co.	Schild, J. C. C.
Moodie, D. N.	Scott, Walter
Mallock, W. H.	Southwood, H. J.
Molony, J.	Shelton, Esau, 3
Macey, R.	Shanahan, A.
McCall, Black, and Co.	Semple, W. H.
McTigh, E.	Sims, S.
McKenzie, D.	Simmonds, F.
McCluskey, M.	Summerst, A.
McHugh, J.	Smithson, C.
McWilliams, E.	Saunders, T., 4
McGrath, J.	Turpie, James
McLennan, M.	Tyson, John
McLennan, L.	Treby, Wm.
Nixon, T., 3	Turner, J.
Nicholson, C. H.	Turner, W. H.
Nicol and Wallace	Tragly, Wm.
Noble, W.	Tucker, C., 2
Nicholson, Janet	Thacker, C. W.
Nugent and Whitehead	Tuck, T.
Newell, Jno.	Trotter, C. G.
Naylor, W. H.	Tweeddale, J. W.
Newell and Co.	Thomas, J.
Nicol, A.	Vaughan, Wm.
O'Connell, M., 2	Woolcott and Turner
O'Brien, M.	Williams, J.
O'Shaughnessy, W.	Wilkie, Webster, and Allan
O'Connell, F.	Webb Brothers and Co.
O'Brien, W.	Williams, G., 2
O'Shaughnessy, P.	Whitelaw and Sons.
Overend and Robb	Weller, R.
Pipe, W. J.	Whitehead and Co., E.
Phillips, John	Wright, R., 3
Pestell, J.	Wood's Point Cemetery
Player and Kitchen, 2	Whitehead, Thos.
Peacock, T. E.	Wishart, Jno.
Patterson, W. L.	Williams, Henry
Pennington, H., 2	Wood, Edwin
Padgham, S.	Wekey, S.
Perrin, H., 2	Wastell, W. H.
Pullar, Wm.	Wood, Edward
Pettet, J. W. H.	Watt, James
Reidy, W.	Whittingham, J.
Rean, C.	Watkin, R.
Robertson, R. McG.	Willoby, Wm.
Robertson, Rob.	Wilson, Geo.
Reeve, T.	Wade, W. R.
Rungo, W.	Weller, M. L.
Rootsey, E., 2	Wilkie, D. E.
Roberts, J. H.	Woolnough, J.
Rigby, G. O.	Woodside, J.

AT THE RECEIPT AND PAY OFFICE, ABERAT.

Barnes, M.	Owen, T.
Hanson, T.	Polke, G.
Kershaw, J.	Taylor, E. S.
McCappan, J.	Urbahans and Deutchmann
Moore, R.	Wilkinson, H.
McDonnell, J.	

AT THE RECEIPT AND PAY OFFICE, BALLARAT.

Baker, Wm.	Jagger, Thos.
Bennett, Jas.	Keiser, C.
Blanch, Robt.	Lee, Wm.
Baker, Wm.	Little, C. J.
Clegg, Thos.	Luffan, J.
Coutts, John	McHaffie, H.
Cuthbert, Hy.	Minchin, C. W.
Croker, H. D.	McKenzie, M., 2
Drynan and Harris	Martin, R. N.
Darcey, S.	Murphy, B.
Evans, Joshua	Major, Alex., 2
Edwards, John	Olney, C.
Fishbourne, J. Y.	Parsons, W., 4
Fraser and Munro	Phillips, H.
Hancock, Hy.	Perry, W. H.
Hamilton, J.	Roberts, A.
Herbert, J.	Robertson, J.
Hooper, F. L.	Strutt, Mary
Hilliwell, J.	Silvester, G. B.
Hocking, W.	Sanders, J.
Hawker, D.	Wilkinson, T., 2
Jackson, Geo.	Walsh, M.

AT THE RECEIPT AND PAY OFFICE, BEECHWORTH.

Anderson, G.	King, M. A.
Arnoldi, C.	Kinchela, L. C.
Arrowsmith, R.	Logan, D.
Burrowes, W.	Lee, J.
Blackett, J.	Loomes, G.
Bridge, R. B.	Lynch, D.
Belvoir Literary Institute	Laing, T.
Burgis, J.	Milne, A. and E.
Burke, P. C.	Masson and Affleck
Cahill, T.	Mackay, A.
Collier and Lawrence.	Mowbray, Lush, and Co.
Cardwell, R.	Matthews, W.
Curran, T.	Moore, G.
Davidson, H.	Muller, A.
Davidson, A.	McGuinness, H.
Dobbyn, W. A.	McDonald, A.
Evans, C.	McKeone, M.
Forman and Co.	McCallum, J.
Gill, F.	Nugent, J.
Grant, J.	Palmer, D. B.
Grainger, A.	Payter, W. B.
Gould, J.	Simon, R.
Gannon, G.	Shelly, J.
Howard, J.	Smith, C.
Holloway, J.	Stewart, A.
Henry, J.	Shenston, W.
Hewson, J.	Scott, T. E.
Horrocks, H.	Steele, A. L. M.
Jones, W.	Salkeld, H.
Jarvis, J.	Shanghai and Duncan
Jones, C.	Thies, F. A.
Kettle, T.	Turner, W. J.
Kilgour, A.	Watt, J.

AT THE RECEIPT AND PAY OFFICE, BELFAST.

Davey, R.	Phillips, J.
Doherty, O.	Quinn, M. A.
Jones, A.	Scourie, W. H.
McLaws, D.	Webb, W., 2

AT THE RECEIPT AND PAY OFFICE, CASTLEMAINE.

Ah Kew	Hobby, W.
Atkin, W. B.	Love, Samuel
Barnes, J.	Maxwell, J. B.
Bell, S. H.	Mitchell, J.
Byrne, J.	O'Shea, J.
Cass, B.	Smart, H.
Connell, W.	Stubbings, J.
Church, G.	Steed, Edward
Callaghan, A.	Trouson, M.
Dorman, S.	Whear, Thos.
Ferguson, M.	Wilson, D.
Graham, W.	

AT THE RECEIPT AND PAY OFFICE, DAYLESFORD.

J. L. Fairthorne	M. Kavanagh
W. Davie	T. Densem
E. Toole	J. B. Garland
D. McInnes	P. Murphy
J. McMillan	C. Dunn
Millar and Anderson	H. J. Hallin
J. W. Wyatt	C. Marquand
W. H. Miller	P. Babbe.

AT THE RECEIPT AND PAY OFFICE, DUNOLLY.

Crowe, John, 2	Wallis, H. T.
Cotes, Wm.	Milne, Henry
Mashford, J.	Beckham, W.
Williams, T. L.	Lyndon, G. W.

AT THE RECEIPT AND PAY OFFICE, GEELONG.

Annis, Benjamin	Hodgson, S. D.
Ackland, Henry	Martin, John, 2
Bartholomew, John	Molloy, Michael
Blackburn, G.	McLean, Alexander
Cabar, Sylvester	Maconochie, James, 2
Christie, John M.	Parkes, John
Colquhoun, James	Rossiter, John
Comm, James	Roy, John
Cummins, Milton	Sanders, Thomas J., 2
Darby, Richard	Shaw, Alfred
Draper, Alex.	Simpkins, W. H.
Dunderdale, G.	Singleton, Richard
Egan, Anthony	Toole, James
Fordham, William	Borough Council of Queens-
Formby, Robert	cliffe
Gray, John	Steiglitz Public Library

AT THE RECEIPT AND PAY OFFICE, HAMILTON.

Bates, William	Kilby, James
Condon, Samuel	Laidlaw, David
Dickenson, W. M.	Lindsay, John
Duncan, Hugh	Milman, John
Duncan, John	McLennan, John
Elliot, James	McLennan, John
Egan, Laurence	McCausland, Edmond
Fisher, S.	McGinniskin, Patrick, 2
Finn, John Thomas	Nield, James
Fergus, John	Robinson, George, 2
Gash, Thomas, 2	Shacklock, John
Greig, Peter	Templeton, Thomas
Hardy, Henry	Thornburn, James, 2
Halland, John	Taylor, John
Hickey, Martin	Woodford, Philip
Jones, William	

AT THE RECEIPT AND PAY OFFICE, INGLEWOOD.

Gunst, Bros.	Fraser, W.
Macvean, P.	Moxcroft, J.
Gray, J. R., 3	Davidson, J.
Tivey, J.	

AT THE RECEIPT AND PAY OFFICE, MARYBOROUGH.

Eliza Peddington	Sarah O'Kelly
Edward Stephens	Scrofton S. Brown
Edward Stephens	J. W. Kirk
Henry Chalk	

AT THE RECEIPT AND PAY OFFICE, PORT ALBERT.

Laws and Avery, 2	Gassen, Edward
-------------------	----------------

AT THE RECEIPT AND PAY OFFICE, SALE.

Royd, J.	Miller, H.
Bullock, J. F.	O'Hara, J.
Cavin, J.	Packett, R.
Clark, J.	Pettit, J. H. W.
Dyas, W. F.	Reid, J.
Gellatly, G., 4	Riley, S.
Higgins, J.	Smith, A., 2

AT THE RECEIPT AND PAY OFFICE, SANDHURST.

Byrne, L.	Leech, R.
Ellison, M. A.	Mitchell, T.
Henderson, W.	Winters, J.
King, H.	

AT THE RECEIPT AND PAY OFFICE, STAWELL.

Castles, John	Key, R. S.
Hayden, Timothy	Pilgrim, W.
Henderson, A.	Wettenhall, H. H.

AT THE RECEIPT AND PAY OFFICE, SMYTHESDALE.

Austin, T.	Parry, R. H.
Bentley, R.	Robertson, J.
Dalveen, A.	Stark, J.
Holy, J.	Surtees, J.
Inglis, G.	Twiss, G.
Landies, J.	

AT THE RECEIPT AND PAY OFFICE, TALBOT.

T. B. Rowles

AT THE RECEIPT AND PAY OFFICE, WARRNAMBOOL.

Joseph Mackenzie	P. McKean
J. Anderson	Carter and Brunley
C. Humphreys	J. Manning
J. Anderson	S. Wilson
R. Jennings	J. Brown
N. Thomley	R. Ewing
James and Co.	J. Ballis
J. Stockman	E. Rowan
J. Kirto	J. Cooper
T. M. Austin	Terang Mechanics' Institute
R. Bran	R. Gibton

AUCTIONEERS' LICENSES.

THE following list of Auctioneers' Licenses, issued at the several Receipt and Pay Offices named during the month of February, is published for general information.

W. H. HULL,
Acting Under-Treasurer.

Treasury.

Melbourne, 16th March 1870.

AT THE RECEIPT AND PAY OFFICE, MELBOURNE.

General Licenses.

Byrne, Robert	Rains, Louis N.
Evans, James	Robinson, G. W. A.
Kelson, Isaac	Ross, Clark S.
Morgan Joseph	Shepherdson, J. B.
Playford, William	

District License.

Adamson, F. E.

AT THE RECEIPT AND PAY OFFICE, ABERAT.

District License.

Carroll, M. B.

AT THE RECEIPT AND PAY OFFICE, GEELONG.

Donald McAndrew

AT THE RECEIPT AND PAY OFFICE, PORT ALBERT.

Burrows Thomas

FIRE AT PEEREWAR, BUNGAREE.

FIFTY POUNDS REWARD.—FREE PARDON TO AN ACCOMPLISHER.

WHEREAS about Midnight of Monday the 21st of last February, a Fire occurred on the premises of William H. Bacchus, Peerewar, Bungaree, Ballarat district, whereby were destroyed a Shed, containing about £500 worth of oats and wheat, a thrashing-machine, a chaff-cutter, a winnowing-machine, a waggonette, a woolpress, and sundry tools and implements, of the total value of about £1000: And whereas at an inquest the jury returned a verdict imputing the fire to the wilful act of some person or persons unknown: Notice is hereby given that a reward of Fifty pounds will be paid by the Government for such information as will lead to the conviction of the person or persons who originated the fire.

His Excellency the Governor will also extend Her Majesty's Free Pardon to any person implicated in the outrage above-described (not being the person who actually kindled the fire) who will give the information required.

JOHN A. MACPHERSON,
Chief Secretary.

Chief Secretary's Office,
Melbourne, 15th March 1870.

2483.

APPLICATIONS FOR MINING LEASES.

In pursuance of the Act of Parliament 29 Victoria No. 291, section 41, it is hereby notified that, after the expiration of one month from the date hereof, it is intended to grant leases of the portions of ground undermentioned.

Office of Mines,
Melbourne, 18th March 1870.

J. T. SMITH,
Minister of Mines

Mining District.	No. of Application.	Names of Applicants, and style under which it is intended that the business shall be carried on.	No. of Lease.	Approximate Area of Ground applied for.		Amount of Money proposed to be invested, and in what manner the land is to be worked.	Minimum number of men to be employed when commencing operations, also subsequently when in full work.	Precise locality, and time of commencing operations.	Term of Lease, and General Remarks.
				A.	R. P.				
Gippsland ...	G169	S. Boyd, "Emperor Quartz Mining Co."	97	23	0 25	£5000. Manual labor and machinery	First six months three men, subsequently twelve men	Walhalla. On grant of lease ...	15 years.
Maryborough	G161	W. H. Thomson, "Molesworth Gold Mining Co."	155	3	0 0	£5000. Cattle, winzes, stopes, and shafts	First six months four men, subsequently eight men	North Coben's Reef. On grant of lease	15 years.
Sandhurst ...	298	A. Millar, "John Bright Co."	1255	25	3 32	£2000. Steam machinery ...	First six months ten men, subsequently twenty men	Chinaman's Flat. On grant of lease	15 years. Excising the land held under lease No. 521, Maryborough.
	1427	E. Reading, "Great Victoria Gold Mining Co."	1451	7	2 13	£500. Manual labor and horse-power	First six months two men, subsequently eight men	Golden Gully. On grant of lease	15 years. Excising the chapel and Gantley and Co's claim.
	1392	Richard and others, "North Speer Hill Gold Mining Co. (registered)"	1453	0	2 19	£100. To be worked in conjunction with the ground now held by the company	Two men ...	Sailor's Gully. Immediately ...	15 years. Excising the land held under lease No. 516, Sandhurst.
	69	N. Brown and others, "Princes of Wales Co."	1454	10	0 23	£2000. ...	First six months four men, subsequently six men	Siberia. At once ...	15 years.
	1439	J. Bell and another	1455	13	0 12	£3000. Manual labor, and steam-power if required	First six months six men, subsequently fourteen men	Spring Gully. On grant of lease	15 years.

Corrigendum.—In list of "Applications for Mining Leases," see Government Gazette of 11th March 1870, page 436, for lease No. 214 (mineral), "J. Anderson, 'Brown Co., Lal-lan (limited),' read 'J. Anderson, 'Brown Co., Lal-lan (limited).'"

MINING LEASES DECLARED VOID.

It is hereby notified, in accordance with the Order in Council of the 25th January 1870, that the undermentioned Leases of Auriferous Crown Lands have been declared void:—

BEECHWORTH DISTRICT—BUCKLAND DIVISION.

Lease No. 1132, dated 21st October 1869; J. Johnson; 66a. 1r. 23p.; Running Creek.

MARYBOROUGH DISTRICT—AMHERST DIVISION.

Lease No. 954, dated 14th October 1869; J. C. Nicholson and another; 30 acres; German Gully.

R. BROUGH SMYTH,
Secretary for Mines.

Office of Mines,
Melbourne, 18th March 1870.

APPLICATION FOR A MINING LEASE OF A SPECIAL AREA ABANDONED.

NOTICE is hereby given that the application hereunder specified, for a special area under the regulations relating to mining leases, is abandoned.

H. Hall, Golden Lake Mining Company (registered); 45 acres; Homebush, Avoca.

R. BROUGH SMYTH,
Secretary for Mines.

Office of Mines,
Melbourne, 18th March 1870.

INSOLVENCIES.

RETURN of Melbourne Insolvencies during the week ending the 12th day of March 1870.

Dates, names, trades, addresses, and official assignees.

4th March.
Richard North, butcher, Sandhurst, Jacomb.
Donald Grant, storekeeper, Bet-bet, Goodman.

5th March.
James Edward Tardy, commission agent, Footscray, Jacomb.

8th March.
Charles Wilson, carpenter, Sandridge, Shaw.
John Foster Fisher, pastry cook, Fitzroy, Goodman
John Frederick Skraw, miner, Graytown, Jacomb.

9th March.
Ellen Bowman, widow, Collingwood, Shaw.
Michael Ryan, carter, Tarnagulla, Shaw.

10th March.
John Johnstone, carrier, Bridgewater, Jacomb.
John Oliver, miner, Daylesford, Shaw.
John Fisher Hart, licensed victualler, Daylesford, Goodman.
George Irvine, carrier, Eltham, Jacomb.
Henry Mortimer, commission agent, St. Kilda, Shaw.

11th March.
John Hector, fruiterer, Castlemaine, Jacomb.

12th March.
Moutz, Edwd. Simonds, beerhouse-keeper, Blackwood, Goodman.
Thomas Richard Holt, late publican, Carlton, Shaw.

9th March.
William Richard Bush, laborer, Moorabbin, Goodman.

10th March.
Alfred Corbett, storekeeper, Graytown, Goodman.
ROBT. H. MACDONNELL,
Acting Chief Clerk.

Insolvency Department,
Melbourne, 16th March 1870.

INSOLVENCIES.

RETURN of Insolvencies for the week ending the 12th day of March A.D. 1870 in the Beechworth Circuit District:—

Nos., names, residences, occupations, and dates of sequestration.
153. Joseph Thomas Shaw, Wangaratta, bricklayer, 5th March.
154. Anthony Aitken and David Fraser, sen., Stanley, brewers, 10th March.
155. David Fraser, sen., Stanley, brewer, 10th March.

GEORGE MAYNARD,
Clerk of the Court.

INSOLVENCIES.

RETURN of Insolvencies for the week ending the 12th March 1870, in the Geelong Circuit District:—

Nos., names, residences, occupations, and dates of sequestration.
2452. John Shortridge, Buangor, bootmaker, 4th March.
2453. Edward Drev, Buninyong, late revenue inspector, 7th March.

A. J. LANDON,
Chief Clerk.

Insolvent Court Office,
Geelong, 14th March 1870.

LANDS RESERVED, ETC.

NOTICE is hereby given, in pursuance of the provisions of *The Land Act 1869*, § 8 and 9, that it is the intention of the Governor in Council to reserve from sale the lands herein-after mentioned as *permanently reserved*, and that such lands as are herein stated to be *temporarily reserved* have been temporarily reserved, for the several purposes specified in connection with each description; and it is further notified that lands the temporary reservation of which is stated to have been revoked or cancelled will after the legal period of four weeks from the date of first publication cease to be reserved, viz.:-

The following Notices were Gazetted 1^o on 25th February 1870.

ANAKIE—Site for Presbyterian Church purposes, *permanently reserved* by Order of 21st February 1870 (being the site temporarily reserved for those purposes by Order of 18th January 1864).—One acre, county of Grant, parish of Anakie, being part of allotment 15: Commencing at the north-east angle of the site, being a point on the western side of the road from the Upper Moorabool to Geelong, distant S. 21° E. fourteen chains forty-six links from the south-east angle of allotment 16; bounded thence by lines bearing respectively west four chains sixty-one and a half links, south two chains, east five chains thirty-eight and a half links to the aforesaid road; and thence by that road bearing N. 21° W. two chains fourteen links to the point of commencement.—(68.Q.12137.)

APSLBY—Site for Presbyterian Church purposes, *permanently reserved* by Order of 21st February 1870 (being the site temporarily reserved for those purposes by Order of 25th March 1867).—One acre, county unnamed, near Apsley: Commencing at the north-west angle of the site, the said angle bearing N. 0° 48' W. twenty chains sixty-seven links, and east eleven chains ninety-eight links from the intersection of the east boundary of the town of Apsley by the northern side of the road to Edenhope; bounded thence by lines bearing respectively east three chains sixteen links, south three chains sixteen links, west three chains sixteen links, and north three chains sixteen links to the point of commencement.—(68.Q.12138.)

AVOCA—Site for Presbyterian Church purposes, *permanently reserved* by Order of 21st February 1870 (being the site temporarily reserved for those purposes by Order of 16th December 1862).—One acre two roods, county of Gladstone, town of Avoca, being allotments 3, 4, and 5 of section 24 C: Commencing at the south-west angle of allotment 5, being the intersection of the north side of Bridport street by the eastern side of Barnett street; bounded thence by the last-named street bearing N. 20° 17' W. two chains six links; thence by allotments 1, 1a, 2, and 2a bearing N. 69° 43' E. five chains; thence by Boyce street bearing S. 20° 17' E. three chains ninety-four links; and thence by Bridport street bearing N. 89° 40' W. five chains thirty-four links to the point of commencement.—(69.T.4517.)

BALMORAL—Site for Presbyterian Church purposes, *permanently reserved* by Order of 21st February 1870 (being the site temporarily reserved for those purposes by Order of 15th July 1861).—Two acres, county of Dundas, town of Balmoral, being allotment 1 of section 10: Commencing at the south angle of the allotment; bounded thence by a road bearing N. 31° 50' W. three chains fifty-nine links; thence by lines bearing respectively N. 40° E. four chains eighty-four links, and S. 31° 50' E. five chains sixteen links; and thence by a road bearing S. 68° 10' W. four chains fifty-eight links to the point of commencement.—(68.—21163.)

BEAUFORT—Site for Beaufort Agricultural Society's Show Yards, *temporarily reserved* by Order of 21st February 1870.—Three acres, county unnamed, town of Beaufort: Commencing at the west angle of the site, being a point on the north-eastern side of High street, bearing N. 68° 50' E. three chains forty-nine links from the north angle of allotment 10 of section 1; bounded thence by High street bearing S. 51° 48' E. five chains; thence by lines bearing respectively N. 38° 12' E. six chains, N. 51° 48' W. five chains, and S. 38° 12' W. six chains to the point of commencement.—(69.V.23420.)

BEECHWORTH—Site for Friendly Societies' Recreative purposes, *temporarily reserved* by Order of 21st February 1870.—Five acres two roods twenty-three perches, county unnamed, parish of Beechworth, being allotment 2 of section H 1: Commencing at the north-west angle of the allotment, being a point on the southern side of the road from Melbourne to Beechworth; bounded thence by that road bearing S. 75° 50' E. seven chains six links; thence by allotment 3 bearing south seven chains thirty-four links; thence by allotments 6 and 4 bearing west six chains eighty-six links; and thence by allotment 1 bearing north nine chains thirteen links to the point of commencement.—(69.V.26753.)

BERWICK—Site for Presbyterian Church purposes, *permanently reserved* by Order of 21st February 1870 (being the site temporarily reserved for those purposes by Order of 18th March 1861).—One acre two roods, county of Mornington, town of Berwick, being allotments 7, 8, and 9 of section 14: Commencing at the south angle of allotment 9, being a point on the north-eastern side of High street; bounded thence by that street bearing N. 69° 45' W. three chains; thence by allotment 6 bearing N. 30° 15' E. five chains; thence by Wilson street bearing S. 59° 45' E. three chains; and thence by allotment 10 bearing S. 30° 15' W. five chains to the point of commencement.—(68.Q.12141.)

BET-BET—Site for Presbyterian Church purposes, *permanently reserved* by Order of 21st February 1870 (being the site temporarily reserved for those purposes by Order of 1st December 1862).—One acre two roods, county of Gladstone, town of Betbet, being allotment 1 of section 5: Commencing at the north-west angle of the allotment, being the intersection of the east side of Cambridge street by the south side of George street; bounded thence by the last-named street bearing east four

chains; thence by a line bearing south three chains seventy-five links; thence by allotment 2 bearing west four chains; and thence by Cambridge street bearing north three chains seventy-five links to the point of commencement.—(69.T.4522.)

BIRREGURRA—Site for Presbyterian Church purposes, *permanently reserved* by Order of 21st February 1870 (being the site temporarily reserved for those purposes by Order of 1st June 1863, and the site temporarily reserved for Presbyterian Manse purposes by Order of 18th March 1867).—Two acres, county of Polwarth, town of Birregurra, being allotments 7, 8, 9, and 10 of section D: Commencing at the east angle of allotment 10, being the junction of the southern side of Jenner street with the western side of Barwon street; bounded thence by the last-named street, bearing S. 15° 28' W. five chains; thence by Skene street bearing N. 74° 32' W. four chains; thence by allotment 6 bearing N. 15° 28' E. five chains; and thence by Jenner street bearing S. 74° 32' E. four chains to the point of commencement.—(68.—21169.)

BULLA-BULLA—Site for Presbyterian Church purposes, *permanently reserved* by Order of 21st February 1870 (being the site temporarily reserved for those purposes by Order of 6th September 1858).—Two acres, county of Bourke, parish of Bulla-bulla, being allotment 3a of section 1: Commencing at the south-east angle of the allotment; bounded thence by a road bearing S. 89° 44' W. four chains; thence by allotment 3 bearing N. 0° 20' E. five chains, and N. 89° 44' E. four chains; and thence by a road bearing S. 0° 20' W. five chains to the point of commencement.—(68.Q.12142.)

BYADUK—Site for Presbyterian Place of Public Worship and Minister's Dwelling, *temporarily reserved* by Order of 21st February 1870.—One acre two roods, county of Normantby, town of Byaduk: Commencing at the south-west angle of the Common-school site, being a point bearing west seventeen chains thirty-four links and north one chain from the junction of the north-western side of Main street with the south boundary of the town; bounded thence by the Common-school site bearing north four chains thirty links; and thence by lines bearing respectively west three chains forty-nine links, south four chains thirty links, and east three chains forty-nine links to the point of commencement.—(69.U.25316.)

CAMPBELLTOWN—The Order in Council of the 26th March 1866, temporarily reserving thirty-four acres three roods thirteen perches of land, being part of allotment 15 of section 4, parish of Campbelltown, for Watering purposes, is by Order of twenty-first February 1870 revoked.—(68.N.5022.)

CARLTON—Site for Metropolitan District Almshouses for the Manchester Unity Independent Order of Oddfellows, *temporarily reserved* by Order of 21st February 1870.—One acre one rood ten perches, county of Bourke, parish of Jika-jika, at Carlton, being section 84: Commencing at the north-west angle of the section, being the intersection of the east side of Canning street by the south side of Freeman street; bounded thence by the last-named street bearing east three chains twenty-eight links; thence by Station street bearing south four chains; thence by Newry street bearing west three chains twenty-eight links to the first-named street; and thence by that street bearing north four chains to the point of commencement.—(69.T.16296.)

CARLTON—Site for Primitive Methodist Place of Public Worship, *temporarily reserved* by Order of 21st February 1870 (in lieu of the site temporarily reserved therefor at Carlton by Order of 9th August 1869, now cancelled).—Three roods thirty-eight and a half perches, county of Bourke, parish of Jika-jika, at Carlton, being allotment 1 of section 57: Commencing at the north-east angle of the allotment, being the intersection of the western side of Nicholson street by the southern side of Yorke street; bounded thence by the first-named street bearing S. 0° 51' W. three chains twenty-four links; thence by allotment 2 bearing west three chains three links; thence by Station street bearing north three chains twenty-four links; and thence by Yorke street bearing east three chains eight and a half links to the point of commencement.—(69.U.14108.)

CARLTON—Site for Bible Christian Place of Public Worship, *temporarily reserved* by Order of 21st February 1870.—Two roods one and three-fifths perches, county of Bourke, parish of Jika-jika, at Carlton, being allotments 8 and 9 of section 78: Commencing at the south-east angle of allotment 9, being the intersection of the west side of Rathdowne street by the north side of Reilly street; bounded thence by the last-named street bearing west two chains four links; thence by allotment 7 bearing north two chains fifty links; thence by allotment 10 bearing east two chains four links to the first-named street; and thence by that street bearing south two chains fifty links to the point of commencement.—(69.V.23784.)

CARLTON—Site for Presbyterian Place of Public Worship, *temporarily reserved* by Order of 21st February 1870 (in lieu of the site temporarily reserved therefor at Carlton by Order of 3rd May 1869, now cancelled).—Three roods thirty-eight perches and three-tenths, county of Bourke, parish of Jika-jika, at Carlton, being allotment 2 of section 87: Commencing at the south-east angle of the allotment, being the intersection of the north side of Reilly street by the western side of Nicholson street; bounded thence by the first-named street bearing west two chains ninety-eight links and a half; thence by Station street bearing north three chains thirty links; thence by allotment 1 bearing east three chains three links; and thence by Nicholson street bearing S. 0° 51' W. three chains thirty links to the point of commencement.—(69.S.4434.)

COLERAIN—Site for Presbyterian Church purposes, *permanently reserved* by Order of 21st February 1870 (being the site temporarily reserved for those purposes by Order of 26th October 1863).—One acre, county of Dundas, town of Coleraine, being allotments 9 and 10 of section 28: Commencing at the north-west angle of allotment 9, being the intersection of the south

side of Church street by the east side of Winter street; bounded thence by the last-named street bearing south five chains; thence by a street bearing east two chains; thence by allotment 8 bearing north five chains; and thence by Church street bearing west two chains to the point of commencement.—(68.—21170.)

COLIBAN—Site for Watering purposes, temporarily reserved by Order of 21st February 1870.—Twelve acres three roods thirty-four perches, county of Talbot, parish of Coliban: Commencing at the junction of the western side of the road which forms the western boundary of allotment 21 with the southern side of the road from Glenlyon to Kyneton; bounded thence by the last-named road bearing N. 76° 6' W. five chains seventy-nine links; thence by lines bearing respectively south seventeen chains three links, east two chains fifty-one links, south four chains thirty-one links, and east five chains fifty-six links to the first-named road; and thence by that road bearing N. 7° W. twenty chains ten links to the point of commencement; as shown on the plan deposited at the Crown Lands Office, Melbourne.—(69.V.26682.)

COLONGULAC, NEAR CAMPERDOWN—Site for Public Park, temporarily reserved by Order of 21st February 1870 (in addition to and adjoining the site temporarily reserved therefor by Order of 12th July 1869).—One hundred and sixty-five acres two roods, more or less, county of Hampden, parish of Colongulac: Commencing at the south-west angle of allotment 2 of section 7, being a point on the south-eastern shore of Lake Gnotuk; bounded thence by that allotment bearing east three chains ten links to the north-west angle of allotment 3; thence by that allotment bearing S. 21° 48' E. twenty-one chains fifty-four links; thence by the west boundary of the site temporarily reserved as aforesaid by Order of 12th July 1869, being a line bearing south twenty-four chains fifty links, more or less, to the northern shore of Lake Bullen-Morri; thence by that lake bearing westerly to the east boundary of allotment 1 of section 3; thence by that allotment by a line, and by allotments 4 and 3 of section 4, bearing north thirty-six chains, more or less, to Lake Gnotuk aforesaid; and thence by that lake bearing north-easterly to the point of commencement; excepting a road one chain wide, exempted from reservation for the purpose of affording communication between Camperdown and the locality to the west of the site hereby reserved.—(69.V.26692.)

COROP—Site for Church of England Place of Public Worship and Minister's Dwelling, temporarily reserved by Order of 21st February 1870.—One acre two roods thirty-six perches, county of Rodney, town of Corop, being allotments 15 and 16 of section 1: Commencing at the north-west angle of allotment 16; bounded thence by a street bearing S. 86° 4' E. four chains one link; thence by allotment 14 bearing south four chains seventeen links and a half; thence by a street bearing west four chains; thence by allotment 17 bearing north four chains forty-five links to the point of commencement. The bearings are from the true meridian.—(69.T.25118.)

CRAIGIE—Land temporarily reserved for the purpose of affording a supply of timber, by Order of 21st February 1870.—Two thousand nine hundred acres, more or less, county of Talbot, parish of Craigie, being the unappropriated Crown lands within the boundaries described as follow, viz.:—Commencing at the north-east angle of allotment 15 of section 7; thence by a road bearing west one hundred and thirty-two chains twenty-four links to the north-east angle of the land licensed under the 42nd section of *The Amending Land Act 1865*, H. Fricke; thence by that land bearing south thirty-six chains; thence by a line crossing the road from Maryborough to Castlemaine bearing south three chains; thence by that road bearing west thirteen chains fifty links, more or less, to the north-west angle of allotment 22; thence by a road bearing S. 27° E. fifty chains, more or less; and south seventy-one chains seventy-nine links; thence by a road bearing west fourteen chains thirty-two links to the north-east angle of the land licensed as aforesaid to Peter Rogers; thence by that land bearing south twenty-seven chains and west sixteen chains twenty-eight links to the north-east angle of allotment 79; thence by that allotment and a line bearing south forty-one chains fifty links; thence by a road bearing west one chain; thence by allotment 78 bearing south twenty-one chains; thence by the land licensed as aforesaid to William McMaster bearing east nineteen chains four links, and south twenty-one chains; thence by a line bearing south one chain; thence by a road bearing S. 89° 51' W. fifty-one chains, more or less, and S. 88° 6' W. one hundred and nineteen chains sixty links to the north-east angle of allotment 1 of section 9; thence by allotments 1, 2, and 3 bearing S. 0° 50' E. thirty-one chains twelve links; thence again by allotment 3 bearing S. 89° W. twenty-one chains eighty-one links; thence by allotments 4 and 6 bearing S. 0° 88' E. thirty-six chains twenty links; thence by a road bearing S. 52° 37' E. five chains forty-two links, N. 89° 17' E. one hundred and seventy-seven chains nineteen links, and S. 89° 48' E. twenty-one chains eighty-six links to the south-east angle of allotment 47; thence by a road bearing N. 0° 2' W. seventy-three chains ninety-nine links; thence by a road bearing east fifty-seven chains ninety-six links to the south-west angle of allotment 112 of section 7; thence by that allotment by a line by allotments 97 and 92, by a line and by allotment 71 bearing north one hundred and fifty chains fifty links; thence again by allotment 71 bearing east fourteen chains fifty links; thence by a road bearing north eight chains eighty links and N. 34° W. eleven chains ten links; thence by a line and allotment 68 bearing east forty-one chains ninety-nine links; thence by E. G. Bucknall's pre-emptive section by a line, again by the said pre-emptive section, and by a line bearing N. 0° 18' W. sixty-six chains twenty-eight links; thence by a road bearing N. 89° 42' E. sixteen chains sixty-seven links; and thence by a road bearing N. 0° 11' W. thirty chains eighty-six links to the point of commencement; as shown on the plan deposited at the Crown Lands Office, Melbourne.—(69.T.21214.)

CRESWICK—Site for Presbyterian Church purposes, permanently reserved by Order of 21st February 1870 (being the site temporarily reserved for those purposes by Order of 12th August 1861).—One rood two perches, county of Talbot, town of Creswick, being allotment 14 of section 16: Commencing at the north-east angle of the allotment, being a point on the western side of Ford street; bounded thence by that street bearing S. 12° 15' W. one chain; thence by allotment 15 bearing N. 77° 45' W. two chains sixty-two links; thence by allotment 9 bearing N. 12° 15' E. one chain; and thence by allotment 13 bearing S. 77° 45' E. two chains sixty-two links to the point of commencement.—(68.Q.12152.)

DARRAWAIT GUIM—Site for Cemetery, temporarily reserved by Order of 21st February 1870.—Three acres, county of Bourke, parish of Darrawait Guim, being suburban allotment 20 A: Commencing at the north-east angle of the allotment, the said angle bearing S. 86° W. one chain from the north-west angle of town allotment 1 of section 3; bounded thence by a road bearing S. 4° E. five chains; thence by suburban allotment 19 bearing S. 86° W. six chains; thence by allotment 20 bearing N. 4° W. five chains; and thence by a road bearing N. 86° E. six chains to the point of commencement. The bearings are from the true meridian.—(69.U.26094.)

DONNYBROOK—Site for Presbyterian Church purposes, permanently reserved by Order of 21st February 1870 (being the site set apart for those purposes by Order of 8th July 1863).—Two acres, county of Bourke, town of Donnybrook, being allotments 3, 4, 5, and 6 of section 30: Commencing at the north-west angle of allotment 3, being a point on the south side of Cameron street; bounded thence by that street bearing east four chains; thence by allotment 7 bearing south five chains; thence by Yaldwin street bearing west four chains; and thence by allotments 2 and 1 bearing north five chains to the point of commencement.—(68.Q.12155.)

EGERTON—Site for Church of England Place of Public Worship and Minister's Dwelling, temporarily reserved by Order of 21st February 1870.—One acre two roods, county of Grant, town of Egerton, being part of section 16: Commencing at the north-west angle of the said section; bounded thence by a street bearing N. 79° 23' E. five chains; thence by a street bearing S. 10° 37' E. three chains; thence by lines bearing respectively S. 79° 23' W. five chains and N. 10° 37' W. three chains to the point of commencement.—(70.W.793.)

ELDORADO—Site for Roman Catholic Place of Public Worship, temporarily reserved by Order of 21st February 1870.—One acre thirty-two perches, county unnamed, town of Eldorado, being allotments 4, 5, and 6 of section 2: Commencing at the north angle of allotment 4, being a point on the south-western side of Main street; bounded thence by that street bearing S. 44° 35' E. three chains; thence by allotment 7 bearing S. 45° 25' W. four chains; thence by a line bearing N. 44° 35' W. three chains; and thence by allotment 3 bearing N. 45° 25' E. four chains to the point of commencement.—(69.U.24235.)

ELLERSLIE—Site for Presbyterian Church of Public Worship and Minister's Dwelling, temporarily reserved by Order of 21st February 1870.—One acre two roods, county of Hampden, town of Ellerslie, being allotments 1, 2, and 3 of section 7: Commencing at the west angle of allotment 1, being a point on the south-eastern side of the road from Warrambol to Mortlake; bounded thence by that road bearing N. 57° 14' E. three chains; thence by allotment 4 bearing S. 32° 46' E. five chains; thence by a street bearing S. 57° 14' W. three chains; and thence by a street bearing N. 32° 46' W. five chains to the point of commencement.—(69.U.26363.)

EMERALD HILL—Site for Church of England Place of Public Worship and Minister's Dwelling, temporarily reserved by Order of 21st February 1870.—One acre two roods, county of Bourke, borough of Emerald Hill, being allotment 10 of section 56: Commencing at the south angle of the allotment, being the intersection of the north-western side of Thistlethwaite street by the north-eastern side of Montague street; bounded thence by the last-named street bearing N. 45° 30' W. four chains forty-six links; thence by Buckhurst street bearing N. 44° 30' E. three chains thirty-seven links; thence by allotments 11 and 9, bearing S. 45° 30' E. four chains forty-six links to the first-named street; and thence by that street bearing S. 44° 30' W. three chains thirty-seven links to the point of commencement.—(69.V.21834.)

EPPING—Site for Presbyterian Church purposes, permanently reserved by Order of 21st February 1870 (being the sites temporarily reserved for those purposes by Orders of 27th February 1865 and 21st October 1867 respectively).—Two acres, county of Bourke, town of Epping, being part of section 19: Commencing at the south-east angle of the said section, being the intersection of the western side of High street by the north side of Rufus street; bounded thence by the last-named street bearing west four chains; thence by a line bearing north five chains; thence by Houston street bearing east four chains; and thence by High street bearing south five chains to the point of commencement.—(68.—21171.)

FOOTSCRAY—The area of Hopkins street, in the borough of Footscray, the width, limits, and direction of which street are set forth in a notification under *The Police Offences Statute 1865*, published in the *Gazette* of the 25th of February 1870, is temporarily reserved for road purposes by Order of 21st February 1870.—(69.V.27449.)

FOOTSCRAY—Site for Presbyterian Church purposes, permanently reserved by Order of 21st February 1870 (being the site temporarily reserved for those purposes by Order of 5th January 1863).—One acre two roods, county of Bourke, borough of Footscray, parish of Cut-paw-paw, being allotment 43 of section 15: Commencing at the south-west angle of the allotment; bounded thence by a line bearing N. 0° 6' E. ninety links; thence by the

road from Geelong to Melbourne bearing N. 48° 10' E. six chains fifty-four links; thence by allotment 44 bearing S. 0° 6' W. five chains twenty-six links; and thence by a road bearing N. 89° 54' W. four chains eighty-seven links to the point of commencement.—(68.21172.)

FOOTSCRAY—Site for Wesleyan Place of Public Worship, temporarily reserved by Order of 21st February 1870 (in lieu of the site temporarily reserved therefor at Footscray by Order of 30th August 1869, now cancelled).—One acre, county of Bourke, town of Footscray, situate in section 9a: Commencing at the south-east angle of the site, being a point on the western side of Hyde street distant N. 11° 18' E. two chains seventy links from the intersection of the said side of that street by the northern side of Parker street; bounded thence by the first-named street bearing N. 11° 18' E. two chains thirty links; thence by lines bearing respectively N. 78° 42' W. four chains, S. 27° 24' W. two chains forty-three links, and S. 78° 42' E. four chains sixty-eight links to the point of commencement.—(69.V.26956.)

FOOTSCRAY—The Order in Council of the 18th October 1869, temporarily reserving for road purposes the area of Barkly street, in the borough of Footscray, the width, limits, and direction of which street were set forth in a notification under *The Police Offences Statute 1865*, published in the *Gazette* of the 22nd October 1869, is by Order of 21st February 1870 cancelled.—(69.V.27449.)

FRYERSTOWN—Site for Cemetery, temporarily reserved by Order of 21st February 1870.—Eleven acres one rood twenty-four perches, county of Talbot, parish of Fryers, and town of Fryerstown: Commencing at the junction of the south-eastern side of Turner street with the east boundary of the town of Fryerstown; thence by that boundary bearing N. 0° 5' E. four chains twelve links; thence by lines bearing respectively S. 89° 55' E. three chains ten links, S. 0° 5' W. four chains, S. 55° 52' E. six chains seventy links, S. 0° 5' W. three chains thirty links, S. 60° 13' W. three chains ten links, and N. 89° 55' W. fifteen chains forty links to Turner street aforesaid; and thence by that street bearing N. 48° 10' E. twelve chains sixty-three links to the point of commencement.—(69.S.15794.)

GEELONG—Site for Common School purposes, temporarily reserved by Order of 21st February 1870.—One acre, county of Grant, town of Geelong: Commencing at the north-east angle of the site, being a point on the west side of the road which forms the east boundary of the town, distant south thirty-seven chains from the intersection of the said side of that road by the southern side of the road to Queenscliff; bounded thence by the first-named road bearing south two chains fifty links; and thence by lines bearing respectively west four chains, north two chains fifty links, and east four chains to the point of commencement.—(69.U.27344.)

GEELONG—Site for Presbyterian Church purposes, permanently reserved by Order of 21st February 1870 (being the site set apart for those purposes by Order of 16th January 1860).—One rood thirty-two perches, county of Grant, town of Geelong, being allotments 1 and 20 of section 48: Commencing at the north-east angle of allotment 1, being the intersection of the western side of Gheringhap street by the southern side of Little Rye street; bounded thence by the first-named street bearing S. 11° W. two chains twenty-five links; thence by a line bearing N. 79° W. two chains; thence by allotment 2 bearing N. 11° E. two chains twenty-five links; and thence by Little Rye street bearing S. 79° E. two chains to the point of commencement.—(68.Q.12162.)

GEELONG—Site for Presbyterian Church purposes, permanently reserved by Order of 21st February 1870 (being the site set apart for Presbyterian School purposes, by Order of 16th January 1860).—Two roods, county of Grant, town of Geelong, being allotments 16 and 17 of section 48: Commencing at the south-east angle of allotment 17, being a point on the northern side of Myers street distant N. 79° W. two chains from the intersection of the said side of that street by the western side of Gheringhap street; bounded thence by a line bearing N. 11° E. two chains fifty links; thence by allotments 2 and 3 bearing N. 79° W. two chains; thence by allotment 15 bearing S. 11° W. two chains fifty links to Myers street aforesaid; and thence by that street bearing S. 79° E. two chains to the point of commencement.—(68.Q.12163.)

GLENDARUEL—Site for Presbyterian Church purposes, permanently reserved by Order of 21st February 1870 (being the site temporarily reserved for those purposes by Order of 13th January 1862).—One acre three roods thirty-nine and a half perches, county of Talbot, parish of Glendaruel, being allotment 5 of section 10: Commencing at the south-west angle of the allotment; bounded thence by allotment 4 bearing north four chains ninety-nine links; thence by a road bearing N. 85° 22' E. four chains; thence by allotment 6 bearing south five chains; and thence by a road bearing S. 85° 36' W. four chains to the point of commencement.—(68.Q.12143.)

GLENLOGIE—Site for Recreative purposes, temporarily reserved by Order of 21st February 1870.—Five acres, county unnamed, town of Glenlogie, being allotment 1 of section 10: Commencing at the north angle of the allotment; bounded thence by a road bearing S. 51° 55' E. seven chains seven links; thence by a line bearing S. 51° 55' E. seven chains seven links; thence by allotment 2 bearing N. 31° 55' W. seven chains seven links; and thence by a road bearing N. 58° 5' E. seven chains seven links to the point of commencement.—(69.V.24756.)

GLENLOGIE—Site for Presbyterian Church purposes, permanently reserved by Order of 21st February 1870 (being the site temporarily reserved for those purposes by Order of 6th February 1865).—One acre, county unnamed, town of Glenlogie: Commencing at the south angle of the site, being a point on the north-western side of Bailey street distant N. 53° E. one chain from the east angle of allotment 12 of section 3; bounded thence by the said street bearing N. 53° E. two chains fifty-nine

links; thence by lines bearing respectively N. 37° W. three chains eighty-seven links, and S 53° W. two chains fifty-nine links; and thence by a street bearing S. 37° E. three chains eighty-seven links to the point of commencement.—(69.T.4527.)

GLENLYON—Site for Presbyterian Place of Public Worship and Minister's Dwelling, temporarily reserved by Order of 21st February 1870.—One acre two roods, county of Talbot, town of Glenlyon, being allotments 5, 6, and 7 of section 4: Commencing at the north-east angle of allotment 5, being a point on the west side of Barkly street; bounded thence by that street bearing south three chains; thence by allotment 8 bearing west five chains; thence by Eldon street bearing north three chains; and thence by allotment 4 bearing east five chains to the point of commencement.—(69.U.26364.)

GLENORMISTON—Site for Church of England Place of Public Worship and Minister's Dwelling, temporarily reserved by Order of 21st February 1870 (in lieu of the site temporarily reserved therefor at Glenormiston by Order of 22nd November 1869, now cancelled).—One acre two roods, county of Hampden, parish of Glenormiston, being subdivision 14 of allotment 4 of section 28: Commencing at the south-west angle of the subdivision; bounded thence by a road bearing north three chains seventy-five links; thence by subdivision 13 bearing east four chains; thence by a road bearing south three chains seventy-five links; and thence by a road bearing west four chains to the point of commencement; as shown on the plan deposited at the Crown Lands Office, Melbourne.—(69.U.26587.)

GLENORMISTON—Site for Common School purposes, temporarily reserved by Order of 21st February 1870 (in lieu of the site temporarily reserved for those purposes at Glenormiston by Order of 27th February 1867, now cancelled).—Two acres, county of Hampden, parish of Glenormiston, being subdivision 28 of allotment 4 of section 28: Commencing at the north-west angle of the subdivision; bounded thence by a road bearing east four chains; thence by a road bearing south five chains; thence by subdivision 29 bearing west four chains; and thence by a road bearing north five chains to the point of commencement; as shown on the plan deposited at the Crown Lands Office, Melbourne.—(66.M.6746.)

GOBUR—Site for Church of England Place of Public Worship, temporarily reserved by Order of 21st February 1870.—Two roods eight perches, county unnamed, town of Gobur: Commencing at the south extremity of the east boundary of allotment 4 of section 18, being a point on the north-western side of Merton street; bounded thence by that street bearing N. 43° 54' E. three chains forty-five links; thence by lines bearing respectively north one chain two links and west two chains fifty links to the north-east angle of allotment 1; and thence by allotments 1, 2, 3, and 4 bearing south three chains thirty-nine links to the point of commencement.—(69.U.25656.)

GRAYTOWN—Site for Common School purposes, temporarily reserved by Order of 21st February 1870 (in lieu of the site temporarily reserved for those purposes at Graytown by Order of 17th November 1869, now cancelled).—One acre eighteen perches, county of Dalhousie, borough of Graytown, being allotments 1, 2, 9, and 10 of section 21: Commencing at the south angle of allotment 1, being the intersection of north-eastern side of High street by the north-western side of Mills street; bounded thence by the first-named street bearing N. 29° 34' W. two chains twenty-two links; thence by allotments 3 and 8 bearing N. 60° 26' E. five chains; thence by Maxwell street bearing S. 29° 34' E. two chains twenty-two links; and thence by Mills street bearing S. 60° 26' W. five chains to the point of commencement.—(69.V.26966.)

ILLAWARRA—Site for Watering purposes, temporarily reserved by Order of 21st February 1870.—Five acres twenty-four perches, county unnamed, parish of Illawarra, being allotment 5: Commencing at the south angle of the allotment, being a point on the right bank of Pleasant Creek; bounded thence by a road bearing north four chains eighty links to the road to Stawell; thence by that road bearing N. 39° 56' E. eleven chains seventy-eight links; thence by a line bearing south four chains eighty links to the aforesaid creek; and thence by that creek bearing south-westerly to the point of commencement.—(69.V.23639.)

JAMIESON—Site for Common School purposes, temporarily reserved by Order of 21st February 1870 (in addition to and adjoining the site temporarily reserved for those purposes at Jamieson by Order of 27th December 1865).—Two roods sixteen perches, county unnamed, town of Jamieson, being part of section 3: Commencing at the south angle of the said section, being the intersection of the north-eastern side of Chenery street by the north-western side of Nash street; bounded thence by the last-named street bearing N. 29° 45' E. two chains to the south angle of the site temporarily reserved as aforesaid by Order of 27th December 1865; thence by that site bearing N. 60° 15' W. one chain and N. 29° 45' E. two chains; thence by a line bearing N. 60° 15' W. one chain; thence by a line bearing S. 29° 45' W. four chains to Chenery street; and thence by that street bearing S. 60° 15' E. two chains to the point of commencement.—(69.S.25936.)

KEERANG—Site for Presbyterian Place of Public Worship and Minister's Dwelling, temporarily reserved by Order of 21st February 1870.—One acre two roods, county unnamed, town of Keerang, being allotments 2, 3, and 4 of section 2: Commencing at the south-east angle of allotment 2, being the junction of the west side of Victoria street with the north side of Wellington street; bounded thence by the last-named street bearing west two chains fifty links; thence by allotment 1 bearing north two chains and west two chains fifty links to Fitzroy street; thence by that street bearing north two chains; thence by allotment 5 bearing east five chains to the first-named street; and thence by that street bearing south four chains to the point of commencement. The bearings are from the true meridian.—(69.U.25760.)

KYNETON—Site for Presbyterian Church purposes, *permanently* reserved by Order of 21st February 1870 (being the site set apart for those purposes by Order of 18th October 1856).—Two acres, county of Dalhousie, town of Kyneton, being allotments 6, 7, 8, and 9 of section 8: Commencing at the north-west angle of allotment 9, being the intersection of the south side of Yaldwyn street by the east side of Ebden street; bounded thence by the first-named street bearing east four chains; thence by allotment 5 bearing south five chains; thence by Hutton street bearing west four chains; and thence by Ebden street bearing north five chains to the point of commencement.—(68.Q.12172.)

LANCFFIELD—Site for Presbyterian Church purposes, *permanently* reserved by Order of 21st February 1870 (being the site temporarily reserved for those purposes by Order of 17th December 1860).—One acre two roods, county of Bourke, parish of Lancelfield: Commencing at the north-west angle of allotment 49, being a point on the eastern side of the road from Lancelfield to Melbourne; bounded thence by the said allotment bearing N. 89° 45' E. five chains twenty-five links; thence by allotment 42 B bearing N. 0° 15' W. three chains; thence by allotment 42 bearing S. 89° 45' W. four chains seventy-five links to the aforesaid road; and thence by that road bearing S. 8° W. three chains four links to the point of commencement. The bearings are from the true meridian.—(68.Q.12174.)

LINLITHGOW—Site for Evangelical Lutheran Place of Public Worship, *temporarily* reserved by Order of 21st February 1870.—One acre fifteen perches, county of Villiers, parish of Linlithgow, being allotment B: Commencing at the south-east angle of the allotment, being a point on the northern side of the road from Chatsworth to Hamilton; bounded thence by allotment C bearing N. 66° W. five chains forty-three links; thence by a line bearing N. 13° 30' E. one chain one link; thence by allotment A bearing N. 88° 40' E. four chains thirty-eight links; and thence by a road bearing S. 1° 20' E. three chains eighty links to the point of commencement. The bearings are from the true meridian.—(69.V.24562.)

LINTON—Site for Roman Catholic Place of Public Worship, *temporarily* reserved by Order of 21st February 1870 (in lieu of the site temporarily reserved for Roman Catholic Church purposes at Linton by Order of the 17th March 1862, now cancelled).—Two roods, county of Grenville, town of Linton, being allotments 2 and 3 of section 13: Commencing at the north angle of allotment 2, being a point on the south-eastern side of Hamilton street, distant S. 20° 49' W. one chain from the intersection of the said side of that street by the south-western side of Clyde street; bounded thence by Hamilton street bearing S. 20° 49' W. two chains; thence by allotment 4 bearing S. 69° 11' E. two chains fifty links; thence by Cumberland street bearing N. 20° 49' E. two chains; and thence by allotment 1 bearing N. 69° 11' W. two chains fifty links to the point of commencement.—(69.V.25519.)

MELTON—Site for Presbyterian Church purposes, *permanently* reserved by Order of 21st February 1870 (being the sites temporarily reserved for those purposes by Orders of 11th July 1864 and 12th March 1866, respectively).—Two acres, county of Bourke, town of Melton, being part of section 12: Commencing at the south angle of the said section, being the intersection of the north-western side of Yuille street by the north-eastern side of Sherwin street; bounded thence by the last-named street bearing N. 45° 13' W. five chains; thence by Collyer street bearing N. 44° 42' E. four chains; thence by a line bearing S. 45° 18' E. five chains; and thence by Yuille street bearing S. 44° 42' W. four chains to the point of commencement.—(69.T.4528.)

MEPUNGA—Site for Presbyterian Place of Public Worship and Minister's Dwelling, *temporarily* reserved by Order of 21st February 1870 (in lieu of the site temporarily reserved therefor at Mepunga by Order of 12th April 1869, now cancelled).—Two acres, county of Heytesbury, parish of Mepunga, being part of allotment 69: Commencing at the north-west angle of the school reserve; bounded thence by that reserve bearing east five chains; thence by lines bearing respectively north four chains, west five chains, and south four chains to the point of commencement; as shown on the plan deposited at the Crown Lands Office, Melbourne.—(70.W.33.)

MIAMI—Site for Presbyterian Place of Public Worship and Minister's Dwelling, *temporarily* reserved by Order of 21st February 1870.—One acre two roods, county of Dalhousie, town of Miami: Commencing at the north-east angle of the site, the said angle bearing S. about 22° W. five chains from the south-east angle of section 20; bounded thence by lines bearing respectively S. 11° 30' W. five chains, N. 78° 30' W. three chains, N. 11° 30' E. five chains, and S. 78° 30' E. three chains to the point of commencement; as shown on the plan deposited at the Crown Lands Office, Melbourne. The bearings are from the true meridian.—(69.T.25128.)

MOOLOOT—Site for Watering purposes *temporarily* reserved by Order of 21st February 1870.—Twenty acres, county of Talbot, parish of Mooloot, being part of allotment 17 of section 3: Commencing at the south-west angle of allotment 11, being a point on the right bank of Tullaroop Creek; bounded thence by that allotment bearing east fifteen chains; thence south twenty-six chains; thence west two chains forty-seven links to the aforesaid creek; and thence by that creek bearing north-westerly to the point of commencement.—(69.T.11278.)

MORSE'S CREEK, NEAR BRIGHT—Site for Presbyterian Church purposes, *permanently* reserved by Order of 21st February 1870 (being the site temporarily reserved for those purposes by Order of 13th March 1865).—One acre, county unnamed, at Morse's Creek, near Bright: Commencing at a point on the north boundary of the site, the said point bearing S. 10° 10' E. sixty-seven chains fifty-three links from the south-west angle of allotment 7 of section L in the parish of Bright; bounded thence

by lines bearing respectively N. 79° 50' E. three chains twenty-five links, S. 10° 10' E. two chains fifty links, S. 79° 50' W. four chains, N. 10° 10' W. two chains fifty links, and N. 79° 50' E. seventy-five links to the point of commencement.—(68.Q.12184.)

MORTLAKE—Site for Common School purposes, *temporarily* reserved by Order of 21st February 1870.—Two acres, county of Hampden, parish of Mortlake, being part of allotment 1 of section 18: Commencing at the north angle of the said allotment, being the intersection of the south-western side of the road from Hexham to Camperdown by the south-eastern side of the road from Mortlake to Darlington; bounded thence by the last-named road bearing S. 64° W. four chains eighty-three links; thence by lines bearing respectively S. 45° E. four chains forty-seven links, and N. 64° E. four chains eighty-three links to the first-named road; and thence by that road bearing N. 45° W. four chains forty-seven links to the point of commencement.—(70.Z.350.)

NEUBRIDGE—Site for Presbyterian Church purposes, *permanently* reserved by Order of 21st February 1870 (being the site temporarily reserved for those purposes by Order of 28th September 1863).—One acre, county of Gladstone, town of Newbridge, being allotment 3 of section 11: Commencing at the north angle of allotment 4, being a point on the eastern side of Burke street; bounded thence by that street bearing N. 25° 45' E. two chains fifty links; thence by allotment 3a bearing S. 64° 15' E. four chains; thence by a line bearing S. 25° 45' W. two chains fifty links; and thence by allotment 4 aforesaid bearing N. 64° 15' W. four chains to the point of commencement.—(69.T.45229.)

NEWRY—Site for Presbyterian Church purposes, *permanently* reserved by Order of 21st February 1870 (being the site temporarily reserved for those purposes by Order of 18th February 1867).—Two acres, county unnamed, town of Newry, parish of Maffra, Gippsland: Commencing at the south-east angle of the site, being the point where the north side of the street which forms the north boundary of sections 5 and 6 abuts on a creek; bounded thence by that street bearing S. 86° W. six chains; thence by a road bearing N. 22° 20' E. six chains seventy-eight links to the aforesaid creek; and thence by that creek bearing south-easterly and southerly to the point of commencement.—(68.—21173.)

OXLEY—Site for Wesleyan Place of Public Worship, *temporarily* reserved by Order of 21st February 1870.—One acre, county unnamed, town of Oxley, being part of section 19: Commencing at the south-west angle of the said section, being a point on the north side of Green street; bounded thence by that street bearing east five chains; thence by lines bearing respectively north two chains and west five chains; and thence by a street bearing south two chains to the point of commencement; as shown on the plan deposited at the Crown Lands Office, Melbourne.—(69.S.26237.)

PORTLAND—Site for Presbyterian Church purposes, *permanently* reserved by Order of 21st February 1870 (being the site set apart for those purposes by Order of 12th August 1855).—One acre three roods eight perches, county of Normanby, town of Portland, being allotments 6, 7, 8, 9, 10, 11, 12, and 13 of section 18 B: Commencing at the north-west angle of allotment 11, being the intersection of the south side of Henty street by the east side of Blair street; bounded thence by the first-named street bearing S. 88° E. four chains fifty links; thence by Palmer street bearing S. 1° 30' W. four chains; thence by allotments 5 and 14 bearing N. 68° W. four chains fifty links; and thence by Blair street bearing N. 1° 30' E. four chains to the point of commencement. The bearings are from the true meridian.—(68.—21177.)

PRAHRAN, NEAR OAKLEIGH—Site for Presbyterian Church purposes, *permanently* reserved by Order of 21st February 1870 (being the site temporarily reserved for those purposes by Order of 17th October 1864).—One acre, county of Bourke, parish of Prahran, being subdivision 3a of portion 179: Commencing at the north-east angle of the subdivision, being a point on the west side of McMillan street, in the town of Oakleigh; bounded thence by that street bearing S. 0° 11' W. one chain sixty-seven links; thence by subdivision 3 bearing west six chains; thence by subdivision 2 bearing N. 0° 11' E. one chain sixty-seven links; and thence by portion 180 bearing east six chains to the point of commencement.—(68.—21175.)

ROCHESTER—Site for Church of England Place of Public Worship and Minister's Dwelling, *temporarily* reserved by Order of 21st February 1870.—One acre two roods, county of Rodney, town of Rochester, being allotments 8, 9, and 10 of section 5: Commencing at the south-west angle of allotment 10, being a point on the east side of High street; bounded thence by that street bearing north three chains; thence by allotment 7 bearing east five chains; thence by a line bearing south three chains; and thence by a street bearing west five chains to the point of commencement. The bearings are from the true meridian.—(69.U.24239.)

SANDHURST—Site for Gaol purposes, *temporarily* reserved by Order of 21st February 1870 (in addition to and adjoining the site *permanently* reserved for those purposes by Order of 1st August 1864).—One rood thirty-three perches, county of Bendigo, borough of Sandhurst: Commencing at the west angle of the site *permanently* reserved as aforesaid by Order of 1st August 1864; bounded thence by that site bearing S. 50° 49' E. eight chains eighty-four links; thence by the Recreation reserve bearing S. 53° 57' W. fifty-five links, N. 50° 49' W. eight chains seventy-two links, and N. 41° 35' E. fifty-two links to the point of commencement.—(69.V.27429.)

SANDON—Site for Watering purposes, *temporarily* reserved by Order of 21st February 1870.—Thirty-four acres two roods twenty-eight perches, county of Talbot, parish of Sandon, being part of allotment 15 of section 4: Commencing at the south-east angle of the said allotment; bounded thence by a road

bearing S. 69° 38' W. sixteen chains ninety links; thence by a road bearing north sixteen chains; thence by land licensed under the 42nd section of *The Amending Land Act 1865*, bearing east twenty-six chains sixty-four links; and thence by a road bearing S. 31° 20' W. eighteen chains fifty-nine links to the point of commencement; as shown on the plan deposited at the Crown Lands Office, Melbourne.—(69.U.27630.)

SANDRIDGE—Site for Abattoir purposes, temporarily reserved by Order of 21st February 1870 (in lieu of the site temporarily reserved for those purposes, at Sandridge, by Order of the 18th March 1861, now cancelled).—Six acres, more or less, county of Bourke, borough of Sandridge: Commencing at the north angle of the site, being a point bearing S. 49° E. one chain seventy links and S. 41° W. fifty links from the point where the north-eastern boundary of the borough abuts on the left bank of the River Yarra; bounded thence by a road bearing S. 49° E. six chains forty links; thence by lines bearing respectively S. 38° W. eight chains sixty-two links, N. 52° W. four chains eighty-seven links, N. 11° E. seven chains eighty-five links, and N. 84° 7' E. two chains eighty-three links to the point of commencement; as shown on the plan deposited at the Crown Lands Office, Melbourne.—(69.V.26731.)

SANDRIDGE—Site for Ornamental purposes, temporarily reserved by Order of 21st February 1870.—Thirty-four perches, more or less, county of Bourke, borough of Sandridge: Commencing at a point on the north-western side of Station place bearing N. 62° W. one chain from the west angle of allotment 8 of section 15; thence by Station place bearing S. 28° W. seventy-five links to the Melbourne and Hobson's Bay United Railway Company's land; thence by that land bearing N. 62° W. two chains ninety links, more or less, and N. 45° E. seventy-eight and a half; and thence by a line bearing S. 62° E. two chains seventy links, more or less, to the point of commencement; as shown on the plan deposited at the Crown Lands Office, Melbourne.—(69.V.19497.)

SANDRIDGE—Site for Ornamental purposes, temporarily reserved by Order of 21st February 1870.—Three roods twenty-eight perches, county of Bourke, borough of Sandridge, being section 41: Commencing at the junction of the north-eastern side of Ingles street with the south-eastern boundary of the land belonging to the Melbourne and Hobson's Bay United Railway Company; thence by that land bearing N. 44° 30' E. six chains seventeen links to Boundary street; thence by that street bearing S. 49° 10' E. one chain fifty links, more or less, to Station place; thence by that place bearing S. 44° 30' W. six chains twenty-seven links to Ingles street aforesaid; and thence by that street bearing N. 45° 17' W. one chain fifty links to the point of commencement.—(69.V.19497.)

SANDRIDGE—Site for Ornamental purposes, temporarily reserved by Order of 21st February 1870.—Ten perches, more or less, county of Bourke, borough of Sandridge: Commencing at the junction of the south-western side of Graham street with the south-east boundary of the Melbourne and Hobson's Bay United Railway Company's land; thence by that land bearing S. 45° W. twenty links, more or less; thence by a line bearing S. 45° E. one chain fifty links to Station place; thence by that place bearing N. 45° E. sixty-five links, more or less, to Graham street aforesaid; and thence by that street bearing N. 62° W. one chain fifty-seven links, more or less, to the point of commencement; as shown on the plan deposited at the Crown Lands Office, Melbourne.—(69.V.19497.)

SANDRIDGE—Site for Ornamental purposes, temporarily reserved by Order of 21st February 1870.—Thirty-three perches, more or less, county of Bourke, borough of Sandridge: Commencing at a point on the north-west side of Station place, bearing N. 45° W. one chain from the west angle of allotment 24 of section 16; bounded thence by Station place bearing S. 45° W. one chain fifteen links, more or less, to Graham street; thence by that street bearing N. 62° W. one chain 57 links, more or less, to the south-east boundary of the Melbourne and Hobson's Bay United Railway Company's land; thence by that land bearing N. 45° E. one chain sixty links, more or less; and thence by a line bearing S. 45° E. one chain fifty links to the point of commencement; as shown on the plan deposited at the Crown Lands Office, Melbourne.—(69.V.19497.)

SCARSDALE—Site for Presbyterian Church purposes, permanently reserved by Order of 21st February 1870 (being the site temporarily reserved for those purposes by Order of 5th September 1864).—One acre, county of Grenville, parish of Scarsdale, being suburban allotment 4a of section 21: Commencing at the north-west angle of the allotment, being a point on the eastern side of the road from Pitfield to Scarsdale; bounded thence by that road bearing S. 11° E. one chain; thence by allotment 5 bearing N. 79° E. ten chains; thence by a road bearing N. 11° W. one chain; and thence by allotment 4, bearing S. 79° W. ten chains to the point of commencement.—(69.T.4532.)

SMEATON—Site for Experimental Farm purposes, temporarily reserved by Order of 21st February 1870.—Forty-three acres, more or less, county of Talbot, town of Smeaton: Commencing at the south-west angle of the site, being a point on the east side of Birch street distant north eight chains forty-eight links from the north-west angle of allotment E, parish of Spring Hill; bounded thence by the said street bearing north nine chains; thence by a line bearing east thirty-five chains, more or less, to Bullarook Creek; thence by that creek bearing south-easterly and south-westerly to a point bearing east from the point of commencement; and thence to that point by a line bearing west forty-five chains thirty links, more or less.—(69.U.26471.)

SPRING HILL—Site for Victorian Water Supply purposes, temporarily reserved by Order of 21st February 1870 (in lieu of the site temporarily reserved for those purposes at Spring Hill by Order of 25th May 1869, now cancelled).—One hundred and twenty acres, more or less, county of Talbot, parish of

Spring Hill, being the site temporarily reserved for Watering purposes by Order of 8th October 1866: Commencing at the point where the Bullarook Creek touches the eastern side of the road which forms the eastern boundary of section L; bounded thence by that road bearing northerly to the south-western boundary of allotment 8 in the parish of Bullarook; thence by that allotment bearing south-easterly to the aforesaid creek; and thence by that creek bearing southerly to the point of commencement; as shown on the plan deposited at the Crown Lands Office, Melbourne.—(69.U.27573.)

STAWELL—Site for Post Office and Telegraph Office purposes, temporarily reserved by Order of 21st February, 1870 (in lieu of the site temporarily reserved for those purposes at Stawell by Order of 10th November 1869, now cancelled).—One rood, county unnamed, borough of Stawell, at the Reefs: Commencing at a point on the north-western side of the prolongation of Scallan street distant N. 38° 10' E. three chains thirty-five links from the intersection of the said side of that street by the north-eastern side of Church street; bounded thence by the prolongation of the first-named street bearing N. 38° 10' E. one chain; thence by lines bearing respectively N. 51° 50' W. two chains fifty links, S. 38° 10' W. one chain, and S. 51° 50' E. two chains fifty links to the point of commencement.—(69.U.24834.)

STAWELL (REEFS)—Site for United Methodist Free Church purposes, temporarily reserved by Order of 21st February 1870.—One acre, county unnamed, borough of Stawell, at the Reefs: Commencing at the junction of the northern side of Wakeham street with the south-eastern side of Grant street; bounded thence by the last-named street bearing N. 21° 20' E. two chains fifty links; thence by allotments 2, 3, and 4 of section 54 bearing S. 68° 40' E. four chains; thence by a line bearing S. 21° 20' W. two chains fifty links to the first-named street; and thence by that street bearing N. 65° 40' W. four chains to the point of commencement.—(69.T.24673.)

STRATHFIELDSAYE—Site for Cricket and other Recreative purposes, temporarily reserved by Order of 21st February 1870.—Five acres nine perches, county of Bendigo, town of Strathfieldsaye, being suburban allotments 13 and 14: Commencing at the south-east angle of allotment 14, being the intersection of the west side of Uxbridge street by the north side of Apsley street; bounded thence by the last-named street bearing west ten chains ten links; thence by a street bearing N. 0° 30' W. five chains; thence by allotment 15 bearing east ten chains fourteen links to the first-named street; and thence by that street bearing south five chains to the point of commencement.—(69.U.19076.)

STREATHAM—Site for Wesleyan Place of Public Worship, temporarily reserved by Order of 21st February 1870.—One acre, county of Ripon, town of Streatham, being suburban allotment 20: Commencing at the south-east angle of the allotment, being a point on the north side of Campbell street; bounded thence by that street bearing west two chains; thence by allotment 17 bearing north five chains; thence by allotment 19 bearing east two chains; and thence by allotment 21 bearing south five chains to the point of commencement.—(69.T.22986.)

STUARTMILL—Site for Racing and General Recreative purposes, temporarily reserved by Order of 21st February 1870.—One hundred and sixty acres, county unnamed, parish of Boola Boloke, near Stuartmill: Commencing at the west angle of the site, the said angle bearing N. 51° 17' E. eleven chains sixty links, N. 75° 16' E. ten chains fifty-six links, S. 68° 48' E. three chains fifty-seven links; and S. 74° 35' E. six chains ninety links, from the north angle of allotment 34; bounded thence by lines bearing respectively N. 69° 17' E. forty chains S. 20° 43' E. forty chains, S. 69° 17' W. forty chains, and N. 20° 43' W. forty chains to the point of commencement.—(69.U.27351.)

STUARTMILL—Site for Common School purposes, temporarily reserved by Order of 21st February 1870.—One acre two roods, county unnamed, town of Stuartmill, being part of section 4: Commencing at the north angle of the site, being the intersection of the south-western side of the road to Redbank by the south-eastern side of the road which forms the south-eastern boundary of section 3; bounded thence by the last-named road bearing S. 37° 10' W. four chains seventy-five links; thence by lines bearing respectively S. 52° 50' E. three chains, and N. 37° 10' E. five chains twenty-five links to the first-named road; and thence by that road bearing N. 62° 28' W. three chains four links to the point of commencement.—(69.U.26533.)

SUNBURY—Site for Presbyterian Church purposes, permanently reserved by Order of 21st February 1870 (being the sites temporarily reserved for those purposes by Orders of 24th November 1863 and 26th March 1866, respectively).—One acre one rood thirty-four perches, county of Bourke, town of Sunbury, being section 9: Commencing at the south-east angle of the section, being the intersection of the northern side of Brook street by the western side of Barkly street; bounded thence by the first-named street bearing N. 63° 38' W. three chains thirty-one links; thence by Stavell street bearing N. 21° 22' E. one chain seventy-six and a half links, and N. 59° 5' E. four chains fifty-one links; thence by a line bearing S. 60° 30' E. one chain thirty and a half links to Barkly street aforesaid; and thence by that street bearing S. 29° 30' W. five chains twenty-one links to the point of commencement.—(69.T.4534.)

TANGIL—Site for Recreative purposes, temporarily reserved by Order of 21st February 1870.—Four acres two roods, county unnamed, town of Tangil, Gippsland: Commencing at the north-west angle of allotment 6 of section 1; bounded thence by a road and a line bearing S. 78° 30' W. nine chains; thence by lines bearing respectively S. 16° 30' E. five chains and N. 73° 30' E. nine chains; and thence by allotment 6 bearing N. 16° 30' W. five chains to the point of commencement.—(69.T.25079.)

TARRAVILLE—Site for Presbyterian Church purposes permanently reserved by Order of 21st February 1870 (being the site set apart for those purposes by Order of 8th February 1856).—Two acres, county unnamed, town of Tarraville, Gippsland, being allotments 4, 5, 6, and 7 of section 4: Commencing at the north-west angle of allotment 7, being the junction of the east side of Stewart street with the south side of Stawell street; bounded thence by the last-named street bearing east five chains; thence by McCrae street bearing south four chains; thence by allotment 3 bearing west five chains; and thence by Stewart street bearing north four chains to the point of commencement.—(68.Q.12208.)

WARDALLAH, NEAR LETHBRIDGE—Site for Presbyterian Church purposes, permanently reserved by Order of 21st February 1870 (being the site temporarily reserved for those purposes by Order of 17th August 1863).—One acre, county of Grant, parish of Waddallah, being part of allotment 21: Commencing at the south-west angle of allotment 22, being a point on the north-eastern side of the road from Geelong to Buninyong; bounded thence by that allotment bearing east five chains; thence by lines bearing respectively south two chains fifty links and west three chains to the aforesaid road, and thence by that road bearing N. 88° 30' W. three chains nineteen and a half links to the point of commencement.—(68.Q.12176.)

WHITTLESEA—Site for Presbyterian Church purposes, permanently reserved by Order of 21st February 1870 (being the site temporarily reserved for those purposes by Order of 13th May 1861).—Two acres, county of Bourke, town of Whittlesea, being allotments 4, 5, 6, and 7 of section 1: Commencing at the north-east angle of allotment 7, being a point on the south side of Lime street; bounded thence by allotments 9 and 8 bearing south five chains; thence by Laurel street bearing west four chains; thence by allotment 3 bearing north five chains; and thence by Lime street bearing east four chains to the point of commencement.—(68.Q.12214.)

WHROO—Site for Presbyterian Church purposes, permanently reserved by Order of 21st February 1870 (being the site temporarily reserved for those purposes by Order of 11th November 1867).—One acre one rod seven perches, county of Rodney, town of Whroo: Commencing at the north angle of the site, being a point bearing S. 46° W. one chain from the west angle of allotment 24 of section 7; bounded thence by a road bearing S. 44° E. five chains sixty-three links; thence by a road bearing S. 55° W. four chains seventy links; and thence by lines bearing respectively N. 13° 18' W. three chains fourteen links, and N. 46° E. two chains to the point of commencement. The bearings are from the true meridian.—(69.T.4537.)

WORMANGAL—Site for Watering purposes, temporarily reserved by Order of 21st February 1870.—One hundred and fifty-eight acres, county unnamed, parish of Wormangal, being allotment 32: Commencing at the north-east angle of the allotment; bounded thence by a road bearing south thirty-nine chains fifty links; thence by allotment 33a bearing west forty chains; thence by allotment 31a bearing north thirty-nine chains fifty links; and thence by a road bearing east forty chains to the point of commencement. The bearings are from the true meridian.—(69.U.27993.)

YARRAYNE AND POWLETT, Parishes of—Site for Watering purposes, temporarily reserved by Order of 21st February 1870.—Seventy-five acres, more or less, county of Bendigo and county unnamed, parishes of Yarrayne and Powlett: Commencing on the eastern side of the road from Inglewood to Swan Hill at a point distant ten chains northerly from the intersection of the right bank of the Loddon river by the said side of that road; bounded thence by that road bearing southerly eleven chains, more or less, to the left bank of the said river, and S. 9° 30' E. twenty-one chains, more or less, to the north-west angle of allotment 60 in the parish of Powlett; thence by that allotment bearing east fourteen chains; thence by a line bearing north nine chains, more or less, to a point on the aforesaid river; thence by that river bearing northerly to a point distant in a direct line from the last-named point twenty-two chains, more or less, and bearing east from the point of commencement; and thence to that point by a line bearing west fifteen chains, more or less; as shown on the plan deposited at the Crown Lands Office, Melbourne.—(69.T.19226.)

YEA—Site for Church of England Minister's Dwelling, temporarily reserved by Order of 21st February 1870.—One rood thirty-one perches, county of Anglesey, being allotment 29 of section 9: Commencing at the south-east angle of the allotment, being the junction of the south-western side of Miller street with the northern side of the Upper Murray road; bounded thence by that road bearing N. 70° W. three chains forty-two links; thence by allotment 30 bearing N. 20° E. one chain thirty-one links; thence by allotment 28 bearing N. 62° E. one chain thirty-one links; to the aforesaid street; and thence by that street bearing S. 28° E. three chains forty-two links to the point of commencement. The bearings are from the true meridian.—(69.U.25674.)

The following Notices were Gasetted 1° on 4th March 1870.

CARLTON—Site for Swedenborgian Place of Public Worship, temporarily reserved by Order of 1st March 1870.—Two roods eleven perches and two-fifths, county of Bourke, parish of Jikajika, at Carlton, being allotments 6 and 7 of section 86: Commencing at the south-east angle of allotment 7, being the intersection of the west side of Station street by the north side of Reilly street; bounded thence by the last-named street bearing west two chains twenty-eight links; thence by allotment 5 bearing north two chains fifty links; thence by allotment 4 bearing east two chains twenty-eight links; and thence by Station street bearing south two chains fifty links to the point of commencement.—(69.S.25532.)

NARMBOOL—Site from whence Stone may be procured under the usual Stone licenses, temporarily reserved by Order of 1st March 1870 (in lieu of the site in the parish of Narmbool, containing eight acres, temporarily reserved therefor by Order of 22nd February 1869, now cancelled).—Five acres three roods thirty-seven perches, county of Grant, parish of Narmbool: Commencing at a point on the north-western boundary of the land licensed under *The Amending Land Act 1865* to Michael Kennedy, distant fourteen chains from the west angle thereof, the said angle being a point on the eastern side of the road from Geelong to Ballarat bearing N. 57° 9' E. three chains one link, and N. 37° 23' W. ten chains three links from the east angle of allotment 14: bounded thence by the aforesaid land bearing N. 57° 9' E. twelve chains; and thence by lines bearing respectively N. 37° 23' W. five chains, S. 57° 9' W. twelve chains, and S. 37° 23' E. five chains to the point of commencement. The bearings are from the true meridian.—(69.S.26234.)

TINAMBA—Land temporarily reserved by Order of 1st March 1870, for the purpose of affording a supply of Timber and Tea-tree.—One hundred and fifty-one acres, more or less, county unnamed, parish of Tinamba, Gippsland, comprising allotments 15c and 15d: Commencing on the right bank of the McAlister River, at the point where the south side of the road which forms the north boundary of allotment 15d abuts thereon; bounded thence by that road bearing west one chain fifty links; thence by a road bearing south twenty-four chains; thence by allotment 15 bearing S. 45° E. seventy-nine chains twenty links; thence by lines bearing respectively N. 34° 58' E. seven chains twenty-one links, N. 68° 9' E. six chains forty-eight links, N. 36° E. two chains eleven links, N. 34° 39' E. two chains seventy-four links, and N. 69° 18' E. six chains seven links to the aforesaid river; and thence by that river bearing north-westerly to the point of commencement.—(69.V.23871.)

The following Notices were Gasetted 1° on 11 March 1870.

BARINGHUP—Site for Presbyterian Place of Public Worship and Minister's Dwelling, temporarily reserved by Order of 7th March 1870.—One acre two roods, county of Bendigo, town of Baringhup, being part of section 2: Commencing at the intersection of the north-western side of the road to Sandhurst by the north side of Hind street; bounded thence by that street bearing west three chains ninety-four links; thence by Mitchell street bearing north three chains; thence by Sandford street bearing east five chains nineteen links; thence by a line bearing south two chains twelve links to the aforesaid road; and thence by that road bearing south-westerly one chain fifty-three links in an arc of a circle whose radius is sixteen chains, and whose centre lies south-easterly of that arc, to the point of commencement.—(69.T.25115.)

BARWIDGEE—Site for Church of England Place of Public Worship and Minister's Dwelling, temporarily reserved by Order of 7th March 1870.—One acre two roods, county unnamed, parish of Barwidgee, at the Black Springs: Commencing at the north-west angle of the site, being a point on the southern side of the road from Beechworth to Bright, the said point bearing S. 20° 47' W. three chains and S. 69° 13' E. five chains sixty links from the south-east angle of the land licensed under the 42nd section of *The Amending Land Act 1865* to Harry Walkear; bounded thence by the said road bearing S. 69° 13' E. three chains; and thence by lines bearing respectively S. 20° 47' W. five chains, N. 69° 13' W. three chains, and N. 20° 47' E. five chains to the point of commencement.—(70.W.105.)

BEREMBOKE—Site for Presbyterian Church and Minister's Dwelling, temporarily reserved by Order of 7th March 1870.—One acre, county of Grant, parish of Beremboke: Commencing at the north-east angle of the site, the said angle bearing west twenty chains and south five chains sixty-six links from the south-east angle of the land licensed under the 42nd section of *The Amending Land Act 1865* to Edward O'Leilly; bounded thence by lines bearing respectively south one chain fifty-nine links and west six chains twenty-eight links to Swallow-tail Creek; thence by that creek bearing northerly to a point bearing west from the point of commencement; and thence to that point by a line bearing east six chains thirty-eight links; as shown on the plan deposited at the Crown Lands Office, Melbourne.—(69.T.15417.)

BLACKWOOD—Site for Mechanics' Institute purposes, temporarily reserved by Order of 7th March 1870.—One rood ten perches, county of Bourke, town of Blackwood: Commencing at the north-west angle of the site, the said angle bearing S. 21° 16' E. one chain seven links from the south-east angle of allotment 9 of section C; bounded thence by a road bearing N. 88° 3' E. one chain eighteen links; thence by lines bearing respectively S. 14° 32' W. two chains ninety-two links, N. 75° 28' W. one chain thirteen links, and N. 14° 32' E. two chains fifty-six links to the point of commencement.—(69.U.23819.)

BUNGANAIL—Site for Watering purposes, temporarily reserved by Order of 7th March 1870.—Eighty acres, county unnamed, parish of Bunganail, being allotment 32 B: Commencing at the north-east angle of the allotment; bounded thence by a road bearing south twenty chains; thence by allotment 33 bearing west 40 chains; thence by allotment 23 bearing north twenty chains; and thence by allotment 32 A bearing east forty chains to the point of commencement. The bearings are from the true meridian.—(69.S.24001.)

BUNGANAIL—Site for Watering purposes, temporarily reserved by Order of 7th March 1870.—Seventy-eight acres, county unnamed, parish of Bunganail, being allotment 35: Commencing at the north-west angle of the allotment; bounded thence by a road bearing south twenty chains; thence by allotment 38 E bearing east thirty-nine chains; thence by allotment 47 B bearing north twenty chains, and thence by allotment 39 A

bearing west thirty-nine chains to the point of commencement. The bearings are from the true meridian.—(69.S.24001.)

COBDEN—Site for Church of England purposes, *permanently* reserved by Order of 7th March 1870 (being the site temporarily reserved for those purposes by Order of 30th January 1865).—One acre, county of Heytesbury, town of Cobden, being allotments 1 and 2 of section 5: Commencing at the south-east angle of allotment 1; bounded thence by a street bearing west two chains; thence by allotment 3 bearing north five chains; thence by a street bearing east two chains; and thence by a street bearing south five chains to the point of commencement.—(69.U.27778.)

CRESWICK AND BUNGAREE, PARISHES OF—Land for Reservoir purposes in connection with the Creswick Water Supply scheme, *temporarily* reserved by Order of 7th March 1870.—One hundred and thirty-seven acres three roods twenty-three perches, county of Talbot, parishes of Creswick and Bungaree, being the unappropriated Crown lands within the boundaries described as follow, viz.: Commencing at a point bearing S. 9° 23' W. one chain sixty-nine links from the west angle of allotment 1 of section 2, in the parish of Creswick; thence by lines bearing respectively S. 9° 23' W. twenty-six chains fifty-nine links, S. 41° 30' E. ten chains eighty-two links, east ten chains forty links, S. 50° 5' E. nine chains sixty links to the west boundary of allotment 1 of section 3; thence by that allotment bearing south eleven chains fifty links; thence S. 37° 29' W. thirteen chains five links, N. 17° 27' W. six chains seven links, S. 66° 48' W. three chains forty-three links, N. 9° 22' W. two chains fifty-two links, N. 41° 13' W. two chains twenty-six links, S. 48° 47' W. one chain sixty links, S. 89° 15' W. eighteen chains ten links, N. 72° 11' W. seven chains nineteen links, S. 89° 35' W. seventeen chains fourteen links, north one chain fifty-six links, N. 82° 34' W. seven chains ninety links, N. 63° 26' W. four chains fifty-four links, N. 12° 44' E. fifty links, N. 77° 16' W. two chains fifty links, S. 12° 44' E. fifty links, N. 77° 16' W. one chain twenty-one links, N. 67° 25' W. four chains twenty links, S. 54° 53' W. six chains sixteen links, S. 41° 17' W. five chains five links, N. 89° 27' W. four chains five links, N. 8° 22' W. one chain, N. 59° 37' E. fourteen chains forty-four links, east eighteen chains seventeen links, north twelve chains fourteen links, N. 55° 40' E. twenty-nine chains fifty-three links, N. 15° 11' E. twenty-seven chains eighty-three links to the south-western boundary of allotment 1 of section 4, parish of Creswick; thence by that allotment and a line bearing S. 51° 58' E. eight chains thirty links to the road which forms the western boundary of allotment 1 of section 2; and thence by that road bearing S. 29° 19' W. four chains eighty-one links and S. 53° 13' E. two chains nine links to the point of commencement; as shown on the plan deposited at the Crown Lands Office, Melbourne.—(70.Z.4582.)

CROWLANDS (near)—Site for Watering purposes, *temporarily* reserved by Order of 7th March 1870.—Eighty acres, county unnamed, parish unnamed, near Crowlands: Commencing at a point on the south-eastern side of the road from Crowlands to Great Western, the said point bearing S. 43° E. three chains and S. 47° W. thirty-one chains eighty-four links from the south angle of the land licensed under the 42nd section of *The Amending Land Act 1865* to James Rapkins; bounded thence by the said road bearing S. 47° E. forty chains; thence by lines bearing respectively S. 43° E. twenty chains, N. 47° E. forty chains, and N. 43° W. twenty chains to the point of commencement; as shown on the plan deposited at the Crown Lands Office, Melbourne.—(70.Z.2144.)

DEAN (PARISH)—Land for Reservoir and Pipe Track purposes, in the parish of Dean, in connection with the Creswick Water Supply scheme, *temporarily* reserved by Order of 7th March 1870, subject to all existing rights.—Eighteen acres two roods twenty-five perches, more or less, county of Talbot, parish of Dean: Commencing at the north-west angle of allotment 3 of section 5; bounded thence by that allotment bearing N. 82° E. ninety-five links; thence by lines bearing respectively N. 51° 45' W. four chains eighty-nine links, N. 10° 32' W. two chains sixty links, N. 86° 55' E. two chains fifty-three links, S. 89° 10' E. five chains one link, N. 7° 47' E. three chains seventy-seven links, S. 88° W. nine chains sixty-five links, N. 55° 15' W. five chains thirty links, N. 40° 16' W. seven chains one link, west three chains fifty links, S. 36° 55' W. ninety-five links, N. 56° W. four chains twenty-nine links, S. 80° 45' W. three chains thirty-six links, N. 86° 48' W. six chains thirty-three links, N. 40° 10' W. ten chains thirty-six links, N. 32° 40' W. nine chains forty-six links, N. 34° 58' W. seven chains forty-six links, N. 49° 24' W. six chains thirty-two links, west twelve chains thirty links, S. 84° W. fifteen chains twenty-four links to the north-eastern boundary of the land temporarily reserved for pipe and race track by Order of 1st November 1869; thence by that land bearing S. 52° 13' E. seventy-two links and three-quarters; thence by lines bearing respectively N. 84° E. fourteen chains seventy links, more or less; east twelve chains ten links, more or less; S. 49° 24' E. six chains five links, more or less; S. 34° 58' E. seven chains forty links, more or less; S. 33° 40' E. nine chains fifty links, more or less; S. 40° 10' E. ten chains sixty links, more or less; S. 86° 45' E. six chains sixty links, more or less; N. 80° 45' E. three chains twenty links, more or less; S. 56° E. four chains five links, more or less; S. 36° 55' W. one chain seventy-five links; south five chains twenty-five links to the north-eastern boundary of the land temporarily reserved as aforesaid by Order of 1st November 1869; thence by that land bearing S. 70° 21' E. twelve chains twenty links, S. 60° 56' E. five chains forty-one links, S. 49° 12' E. two chains seventeen links, and S. 67° 26' E. two chains eleven links to the point of commencement; as shown on the plan deposited at the Crown Lands Office, Melbourne.—(70.W.3927.)

GLENLOGIE—Site for Watering purposes, *temporarily* reserved by Order of 7th March 1870.—Fourteen acres one rood twenty-four perches, county unnamed, parish of Glenlogie: Com-

mencing at the north-east angle of the land licensed under the 42nd section of *The Amending Land Act 1865* to Nels Carlson; bounded thence by that land bearing S. 5° 26' E. ten chains; thence by lines bearing respectively N. 84° 34' E. eight chains, N. 5° 26' W. eighteen chains, S. 84° 34' W. eight chains, and S. 5° 26' E. eight chains to the point of commencement.—(70.W.788.)

GRAYTOWN—Site for Wesleyan Place of Public Worship, *temporarily* reserved by Order of 7th March 1870.—Two roods two perches, county of Dalhousie, borough of Graytown, being allotment 1 of section 10: Commencing at the south-east angle of the allotment; bounded thence by Clarke street bearing N. 87° 42' W. two chains thirty-six links; thence by allotments 21, 20, 19, and 18 bearing N. 2° 18' E. two chains nineteen links; thence by allotment 2 bearing S. 87° 42' E. two chains thirty-six links; and thence by a line bearing S. 2° 18' W. two chains nineteen links to the point of commencement.—(69.V.27165.)

KOROIT—Site for Mechanics' Institute, Temperance Hall and Free Library purposes, *temporarily* reserved by Order of 7th March 1870 (in lieu of the site temporarily reserved for Mechanics' Institute and Temperance Hall at Koroit, by Order of 25th January 1864, now cancelled).—One rood, county of Villiers, town of Koroit: Commencing at the south-west angle of the site, being a point on the east side of High street, distant south four chains three links from the junction of the said side of that street with the south side of the road forming the north boundary of the town; bounded thence by High street bearing north one chain twenty-five links; and thence by lines bearing respectively east two chains, south one chain twenty-five links, and west two chains to the point of commencement.—(69.U.24333.)

POREPUNKAH—Site for Church of England Place of Public Worship and Minister's Dwelling, *temporarily* reserved by Order of 7th March 1870.—One acre two roods, county unnamed, parish of Porepunkah, being part of suburban allotment 4 of section A: Commencing at the south-east angle of the said allotment, being the junction of the north side of Francis street with the west side of Martley street; bounded thence by the last-named street bearing north four chains fifty links; thence by a line bearing west three chains thirty-four links; thence by allotment 3 bearing south four chains fifty links; and thence by the first-named street bearing east three chains thirty-four links to the point of commencement.—(70.X.1563.)

SANDHURST—Site from whence gravel may be procured under the usual gravel licenses, *temporarily* reserved by Order of 7th March 1870, subject to the condition that all persons in legal occupation of any portion of this land, and having improvements thereon, shall, if required to remove those improvements, be compensated therefor by the Borough Council of Sandhurst.—Nine acres one rood thirteen perches, county of Bendigo, borough of Sandhurst: Commencing at the south-west angle of the site, the said angle bearing S. 66° 35' E. seven chains fifty links from the south-east angle of allotment 50 of section E; bounded thence by lines bearing respectively N. 23° 25' E. ten chains thirty-seven links, S. 66° 35' E. nine chains, S. 23° 25' W. ten chains thirty-seven links, and N. 66° 35' W. nine chains to the point of commencement.—(69.U.27596.)

TARNAGULLA—Site for Common School purposes, *temporarily* reserved by Order of 7th March 1870.—Two roods five perches, county of Gladstone, town of Tarnagulla, being allotment 13 of section 9: Commencing at the south-east angle of the allotment being the intersection of the western side of Stanley street by the northern side of Camp street; bounded thence by the last-named street bearing S. 70° 38' W. two chains fifty links; thence by allotment 19 bearing N. 19° 22' W. two chains twelve links and a half; thence by allotments 11 and 12 bearing N. 70° 38' E. two chains fifty links; and thence by Stanley street bearing S. 19° 22' E. two chains twelve links and a half to the point of commencement.—(70.X.1566.)

TARNAGULLA—Site for Public Park and Gardens, *temporarily* reserved by Order of 7th March 1870.—Seven acres three roods fourteen perches, county of Gladstone, town of Tarnagulla, being sections 24 and 25; four acres two roods thirty-five perches, being section 24: Commencing at the north-west angle of the section; bounded thence by North street bearing east five chains eight links; thence by Stanley street bearing S. 10° 55' E. eight chains ninety-six links; thence by Beynon street bearing S. 79° 5' W. five chains; thence by Elgin street bearing N. 10° 55' W. nine chains ninety-one links and three-quarters to the point of commencement. Three acres nineteen perches, being section 25: Commencing at the north-west angle of the section; bounded thence by North street bearing east three chains eighty-two links; thence by Gladstone street bearing S. 10° 55' E. seven chains ninety-seven links; thence by Beynon street bearing S. 79° 5' W. three chains seventy-five links; thence by Stanley street bearing N. 10° 55' W. eight chains sixty-eight links to the point of commencement.—(69.V.22119.)

TERANG—Site for Watering purposes, *temporarily* reserved by Order of 7th March 1870.—Two acres two roods, more or less, county of Hampden, parish of Terang, being part of section 1: Commencing on the right bank of Mount Emu Creek at the point where it is intersected by the south-eastern side of the road from Terang to Camperdown; bounded thence by that road bearing S. 41° 51' W. three chains ninety-two links; thence by allotment 22b bearing S. 55° 15' E. five chains forty-one links; thence by a line bearing east two chains, more or less, to the aforesaid creek; and thence by that creek bearing north-westerly to the point of commencement.—(70.Z.1780.)

TRENTHAM—Site for Presbyterian Place of Public Worship and Minister's Dwelling, *temporarily* reserved by Order of 7th March 1870.—One acre two roods, county of Dalhousie, town of Trentham: Commencing at the north-west angle of the site, the said angle bearing S. 0° 55' W. one chain fifty links from the

south-west angle of allotment 15 of section 4; bounded thence by a road bearing S. 89° 25' E. three chains; thence by lines bearing respectively S. 0° 35' W. five chains, N. 89° 25' W. three chains, and N. 0° 35' E. five chains to the point of commencement.—(70.W.2649.)

The following Notices were Gazetted 1^o on 18 March 1870.

BALLAN—Site for Ballan Shire Hall purposes, temporarily reserved by Order of 14th March 1870 (in lieu of the site, allotment 8 of section 6, town of Ballan, temporarily reserved as a site for an office for the Ballan District Road Board, by Order of 19th September 1864, now cancelled).—One acre, county of Grant; town of Ballan, being allotments 9 and 10 of section 19: Commencing at the north-east angle of allotment 10, being the intersection of the southern side of Steiglitz street by the western side of Stead street; bounded thence by the last-named street bearing S. 10° E. five chains; thence by Edols street bearing S. 80° W. two chains; thence by allotment 8 bearing N. 10° W. five chains; and thence by the first-named street bearing N. 80° E. two chains to the point of commencement.—(70.X.4261.)

BOOTHPOL—Site for Watering purposes, temporarily reserved by Order of 14th March 1870.—Twenty-one acres sixteen perches, county of Villiers, parish of Boothpool, being part of allotment 2 of section D: Commencing at the north-east angle of the said allotment; bounded thence by a road bearing S. 8° 33' W. eleven chains ten links; thence by lines bearing respectively N. 81° 27' W. twenty chains, and N. 8° 33' E. ten chains; and thence by a road bearing S. 84° 38' E. twenty chains to the point of commencement. The bearings are from the true meridian.—(69.U.27832.)

EMERALD HILL—Land temporarily reserved for Canal, Docks, and Quays, by Order of 14th March 1870 (being part of the land set apart for public purposes on the 9th May 1859).—One hundred and eighteen acres, more or less, county of Bourke, borough of Emerald Hill: Commencing at a point on southern side of the Sandridge road distant four chains westerly from the junction of the said side of that road with the western side of the St. Kilda road; thence by a line bearing southerly fifty-two chains, more or less, to a point on the northern side of Dorcas street distant ten chains from the junction of the said side of that street with the St. Kilda road; thence by Dorcas street bearing S. 62° W. eighteen chains, more or less, to the Eastern road; thence by a line bearing N. 28° W. forty-one chains, more or less, to the Sandridge road aforesaid; and thence by that road bearing north-easterly to the point of commencement; as shown on the plan deposited at the Crown Lands Office, Melbourne.—(70.Y.5442.)

GLENORCHY—Site for Racing and other purposes of Public Recreation, temporarily reserved by Order of 14th March 1870.—Eighty acres, county unnamed, town of Glenorchy: Commencing at the north-east angle of the town; bounded thence by Marl street, bearing south twenty chains; thence by lines bearing respectively west forty chains and north twenty chains; and thence by a road bearing east forty chains to the point of commencement.—(70.Y.2489.)

MELBOURNE—Site for the purposes of a Ladies' College in connection with the Presbyterian Church, temporarily reserved by Order of 14th March 1870.—Two acres, county of Bourke, parish of North Melbourne, being part of section 9 at East Melbourne: Commencing at the south-west angle of the said section, being a point on the north side of Albert street; bounded thence by a street bearing north five chains; thence by Victoria parade bearing east four chains; and thence by allotments 15 and 4 bearing south five chains; and thence by Albert street aforesaid bearing west four chains to the point of commencement.—(69.V.24571.)

ST. KILDA AND EMERALD HILL—Land temporarily reserved by Order of 14th March 1870, for a Road in the boroughs of St. Kilda and Emerald Hill.—Width, various; limits, from Fitzroy street, St. Kilda, along the western side of the Railway, to Beach road, Emerald Hill; as shown on the plan deposited at the Crown Lands Office, Melbourne.—(69.S.25970.)

TERANG—Site for Pound, temporarily reserved by Order of 14th March 1870.—Two acres, county of Hampden, parish of Terang, being part of the reserve adjoining allotment 1 of section 16 on the west: Commencing at the south angle of the said reserve, being a point on the eastern side of the road from Terang to Darlington; bounded thence by that road bearing N. 41° 20' W. eight chains seventy-nine links; thence by a line bearing east five chains ninety links to the aforesaid allotment; and thence by that allotment bearing south six chains seventy-eight links to the point of commencement.—(69.U.25716.)

WALHALLA—Site for Watering purposes, temporarily reserved by Order of 14th March 1870.—Six acres one rood, more or less, county unnamed, at Walhalla: Commencing at a point on the western side of the road from Walhalla to Donnelly's Creek bearing N. 44° 16' W. two chains twenty-five links, N. 21° 35' W. five chains two links, N. 16° 37' E. three chains twenty-two links, N. 15° W. one chain thirty-one links, N. 42° 39' E. two chains seventy links, N. 6° 4' W. six chains seventy-four links, and N. 52° 24' W. two chains thirty-four links from the west angle of allotment 123, town of Walhalla; bounded thence by the aforesaid road bearing N. 13° 53' E. two chains ninety-nine links, N. 14° 6' W. two chains two links, N. 22° 32' E. five chains twenty-seven links, and N. 15° 27' W. sixty-one links; and thence by lines bearing respectively west five chains, S. 42° 44' W. five chains eleven links, S. 18° 58' E. seven chains forty-three links, and N. 84° 19' E. four chains five links to the point of commencement.—(70.X.4363.)

JAMES MCKEAN,
Commissioner of Crown Lands and Survey,
Lands and Survey Office,
Melbourne.

APPROACHING LAND SALES.

SALES of Crown Lands in Fee-simple to be held at the undermentioned places and dates, previously notified, viz.:

	No. of Gazette		No. of Gazette
BALLARAT —		MELBOURNE —	
Friday 25 Mar. ... 11		Tuesday 29 Mar. ... 14	
BELVOIR —		Tuesday 5 Ap. ... 15	
Tuesday 5 Ap. ... 15		Tuesday 12 Ap. ... 16	
CAMPERDOWN —		Wednesday 13 Ap. ... 16	
Tuesday 22 Mar. ... 13		Wednesday 20 Ap. ... 16	
ECHUCA —		SALB —	
Tuesday 12 Ap. ... 16		Tuesday 29 Mar. ... 14	
GERLONG —		SANDHURST —	
Friday 25 Mar. ... 14		Tuesday 12 Ap. ... 16	
Tuesday 29 Mar. ... 14		STAWELL —	
HORSHAM —		Tuesday 22 Mar. ... 13	
Tuesday 12 Ap. ... 16		Tuesday 29 Mar. ... 14	
MELBOURNE —		WARRNAMBOOL —	
Tuesday 22 Mar. ... 13		Tuesday 12 Ap. ... 16	
Friday 25 Mar. ... 14			

Lands and Survey Office, Melbourne.

SALE (No. 2785) OF CROWN LANDS IN FEE-SIMPLE AT BAIRNSDALE, ON 21ST APRIL 1870.

To be conducted by JNO. PRATNE, Esq., Land Officer.

In pursuance of the thirty-fifth section of *The Land Act 1869*, the Board of Land and Works doth hereby give notice that a public auction will be held at ELEVEN o'clock of Thursday the twenty-first day of April next, at the Court House, Bairnsdale, for the sale of Crown Lands in fee-simple.

Such lands will be offered in the lots hereinafter specified, at the upset price fixed to each lot respectively, and will be sold in fee-simple.

A deposit of one-half the price at which each lot is sold must be paid by the purchaser at the time of sale, and all such payments shall be made only in gold, silver, bank notes, or in cheques approved by the Land Officer, and the residue of such price must be paid within one month from that time.

The Governor in Council has, in pursuance of the one hundred and second section of the aforesaid Act, withheld or withdrawn all such lands from leasing or licensing.

TOWN LOTS.

BAIRNSDALE, COUNTY UNNAMED, PARISH OF BAIRNSDALE.

In the township of Bairnsdale.

Upset price 8l. per acre.

- Lot 1. Allotment 1, section 27, 2r.
- Lot 2. Allotment 2, section 27, 2r.
- Lot 3. Allotment 3, section 27, 2r.
- Lot 4. Allotment 4, section 27, 2r.
- Lot 5. Allotment 5, section 27, 2r.
- Lot 6. Allotment 6, section 27, 2r.
- Lot 7. Allotment 7, section 27, 2r.
- Lot 8. Allotment 8, section 27, 2r.
- Lot 9. Allotment 9, section 27, 2r.
- Lot 10. Allotment 10, section 27, 2r.
- Lot 11. Allotment 1, section 28, 2r.
- Lot 12. Allotment 2, section 28, 2r.
- Lot 13. Allotment 3, section 28, 2r.
- Lot 14. Allotment 4, section 28, 2r.
- Lot 15. Allotment 5, section 28, 2r.
- Lot 16. Allotment 6, section 28, 2r.
- Lot 17. Allotment 7, section 28, 2r.
- Lot 18. Allotment 8, section 28, 2r.
- Lot 19. Allotment 9, section 28, 2r.
- Lot 20. Allotment 10, section 28, 2r.
- Lot 21. Allotment 1, section 29, 2r.
- Lot 22. Allotment 2, section 29, 2r.
- Lot 23. Allotment 3, section 29, 2r.
- Lot 24. Allotment 4, section 29, 2r.
- Lot 25. Allotment 5, section 29, 2r.
- Lot 26. Allotment 6, section 29, 2r.
- Lot 27. Allotment 7, section 29, 2r.
- Lot 28. Allotment 8, section 29, 2r.
- Lot 29. Allotment 9, section 29, 2r.
- Lot 30. Allotment 10, section 29, 2r.
- Lot 31. Allotment 1, section 30, 2r.
- Lot 32. Allotment 2, section 30, 2r.
- Lot 33. Allotment 3, section 30, 2r.
- Lot 34. Allotment 4, section 30, 2r.
- Lot 35. Allotment 5, section 30, 2r.
- Lot 36. Allotment 6, section 30, 2r.
- Lot 37. Allotment 7, section 30, 2r.
- Lot 38. Allotment 8, section 30, 2r.
- Lot 39. Allotment 9, section 30, 2r.
- Lot 40. Allotment 10, section 30, 2r.

SUBURBAN LOTS.

COUNTY UNNAMED, PARISH OF BAIRNSDALE.

Adjoining the township of Bairnsdale.

Upset price 4l. per acre.

- Lot 41. Allotment A, section 55, 2a, 2r.
- Lot 42. Allotment B, section 55, 2a, 2r.
- Lot 43. Allotment A, section 57, 1a, 1r.
- Lot 44. Allotment B, section 57, 3r.
- Lot 45. Allotment D, section 57, 1a, 1r.
- Lot 46. Allotment A, section 55, 1a, 1r.

- Lot 47. Allotment B, section 58, 1a. 1r.
 Lot 48. Allotment D, section 58, 1a. 1r.
 Lot 49. Allotment B, section 59, 1a. 1r.
 Lot 50. Allotment C, section 59, 2a.
 Lot 51. Allotment D, section 59, 1a. 1r.
 Lot 52. Allotment A, section 60, 1a. 1r.
 Lot 53. Allotment B, section 60, 2a.
 Lot 54. Allotment C, section 60, 1a. 1r.
 Lot 55. Allotment D, section 60, 2a.
 Lot 56. Allotment A, section 61, 1a. 1r.
 Lot 57. Allotment C, section 61, 1a. 1r.
 Lot 58. Allotment D, section 61, 2a.
 Lot 59. Allotment A, section 64, 3a. 1r. 16p.
 Lot 60. Allotment A, section 65, 3a. 3r.
 Lot 61. Allotment A, section 66, 2a.
 Lot 62. Allotment B, section 66, 2a.
 Lot 63. Allotment A, section 67, 2a. 2r.
 Lot 64. Allotment B, section 67, 2a. 2r.
 Lot 65. Allotment A, section 68, 3a. 1r.
 Lot 66. Allotment B, section 68, 3a. 1r.
 Lot 67. Allotment A, section 69, 3a. 1r.
 Lot 68. Allotment B, section 69, 3a. 1r.
 Lot 69. Allotment A, section 70, 2a. 2r.
 Lot 70. Allotment B, section 70, 2a. 2r.
 Lot 71. Allotment A, section 71, 2a. 2r.
 Lot 72. Allotment B, section 71, 2a. 2r.
 Lot 73. Allotment A, section 72, 3a. 1r.
 Lot 74. Allotment B, section 72, 3a. 1r.
 Lot 75. Allotment A, section 73, 2a. 2r.
 Lot 76. Allotment B, section 73, 2a. 2r.
 Lot 77. Allotment A, section 79, 1a. 1r.
 Lot 78. Allotment B, section 79, 1a. 1r.
 Lot 79. Allotment C, section 79, 1a. 1r.
 Lot 80. Allotment D, section 79, 1a. 1r.
 Lot 81. Allotment A, section 98, 1a. 1r.
 Lot 82. Allotment B, section 98, 1a. 1r.
 Lot 83. Allotment C, section 98, 1a. 1r.
 Lot 84. Allotment D, section 98, 1a. 1r.
 Lot 85. Allotment A, section 101, 1a. 1r.
 Lot 86. Allotment B, section 101, 1a. 1r.
 Lot 87. Allotment C, section 101, 1a. 1r.
 Lot 88. Allotment D, section 101, 1a. 1r.
 Lot 89. Allotment A, section 122, 1a. 1r.
 Lot 90. Allotment B, section 122, 1a. 1r.
 Lot 91. Allotment C, section 122, 1a. 1r.
 Lot 92. Allotment D, section 122, 1a. 1r.
 Lot 93. Allotment A, section 126, 1a. 1r.
 Lot 94. Allotment B, section 126, 1a. 1r.
 Lot 95. Allotment C, section 126, 1a. 1r.
 Lot 96. Allotment D, section 126, 1a. 1r.
 Lot 97. Allotment B, section 133, 3a.
 Lot 98. Allotment A, section 134, 2a.
 Lot 99. Allotment B, section 134, 2a.
 Lot 100. Allotment A, section 135, 2a.
 Lot 101. Allotment B, section 135, 2a.
 Lot 102. Allotment A, section 136, 2a.
 Lot 103. Allotment B, section 136, 1a. 2r.

WATERFORD, COUNTY UNNAMED, PARISH UNNAMED.

In the township of Waterford.

- Upset price 8l. per acre.
 Lot 104. Allotment 30, 1r. 24p.
 Lot 105. Allotment 31, 1r. 24p.
 Lot 106. Allotment 32, 1r. 24p.
 Lot 107. Allotment 33, 1r. 19p.
 Lot 108. Allotment 34, 1r. 9p.

SPECIAL LOTS.

COUNTY UNNAMED, PARISH UNNAMED.

Roadside allotments on the Wonnangatta River, North Gippsland.

- Upset price 1l. 10s. per acre.
 Lot 109. Allotment 80, 9a. 2r. 34p.
 Lot 110. Allotment 81, 6a. 1r. 32p.

Roadside allotment on the Cobanna Creek, North Gippsland.

- Upset price 1l. 10s. per acre.
 Lot 111. Allotment 5, 2a. 1r. 18p. Valuation 15l.

COUNTY UNNAMED, PARISH OF WY YUNG.

At the 42nd section blocks of Messrs. Wm. Cook, J. G. Riley, Frank Webb, David Williams, Hy. J. Law, and E. G. Morrison.

- Upset price 2l. per acre.
 Lot 112. Allotment 20a. Valuation 67l.
 Lot 113. Allotment 19a. 3r. Valuation 180l.
 Lot 114. Allotment 19a. 2r. 7p. Valuation 677l.
 Lot 115. Allotment 11a. Valuation 1.
 Lot 116. Allotment 20a. Valuation 350l. 10s.
 Lot 117. Allotment 11, section 31, 10a. 1r. Valuation 343l.

COUNTY UNNAMED, PARISH OF BROADLANDS.

At the site of Messrs. Wm. Jennings and John Kyt's 42nd section block.

- Upset price 1l. per acre.
 Lot 118. Allotments 35 and 36, 80a. Valuation 398l.
 Lot 119. Allotments 33 and 34, 80a. Valuation 351l. 10s.

COUNTY UNNAMED, PARISH OF BAINSDALE.

About three miles south of the township of Bairnsdale.

- Upset price 1l. 10s. per acre.
 Lot 120. Allotment 198 A, 19a. 2r. 23p.

JAMES MCKEAN,
 President.

Office of the Board of Land and Works,
 Melbourne.

No. 18.—MARCH 18, 1870.—2.

**SALE (No. 2786) OF CROWN LANDS IN FEE-SIMPLE
 AT CHILTERN, ON 26TH APRIL 1870.**

To be conducted by T. W. COOPER, Esq., District Surveyor.

IN pursuance of the thirty-fifth section of *The Land Act 1869*, the Board of Land and Works doth hereby give notice that a public auction will be holden at ELEVEN o'clock of Tuesday the twenty-sixth day of April next, at the Court House, Chiltern, for the sale of Crown Lands in fee-simple. Such lands will be offered in the lots hereinafter specified, at the upset price fixed to each lot respectively, and will be sold in fee-simple.

A deposit of one-half the price at which each lot is sold must be paid by the purchaser at the time of sale, and all such payments shall be made only in gold, silver, bank notes, or in cheques approved by the Land Officer, and the residue of such price must be paid within one month from that time.

The Governor in Council has, in pursuance of the one hundred and second section of the aforesaid Act, withheld or withdrawn all such lands from leasing or licensing.

TOWN LOTS.

CHILTERN, COUNTY UNNAMED, PARISH OF CHILTERN.

In Main street, adjoining the "Standard" Office.

- Lot 1. Allotment 17, section P. 1r. Upset price 60l. per acre. Valuation 60l.
 Lot 2. Allotment 2, section A, 1r. 11p. Upset price 20l. per acre. Valuation 1.
 Lot 3. Allotment 3, section A, 23p. Upset price 20l. per acre. Valuation 1.
 Lot 4. Allotment 4, section A, 26p. Upset price 20l. per acre. Valuation 20l.
 Lot 5. Allotment 5, section A, 22p. Upset price 12l. per acre.
 Lot 6. Allotment 6, section A, 30p. Upset price 30l. per acre.
 Lot 7. Allotment 8, section A, 1r. 20p. Upset price 8l. per acre.
 Lot 8. Allotment 1, section B, 33p. Upset price 20l. per acre. Valuation 60l.
 Lot 9. Allotment 4, section B, 2r. 4p. Upset price 20l. per acre. Valuation 45l.
 Lot 10. Allotment 5, section B, 32p. Upset price 8l. per acre.
 Lot 11. Allotment 1, section C, 1r. 33p. Upset price 12l. per acre.
 Lot 12. Allotment 2, section C, 2r. 24p. Upset price 30l. per acre.
 Lot 13. Allotment 4, section C, 2r. 28p. Upset price 30l. per acre. Valuation 35l.
 Lot 14. Allotment 1, section D, 1r. 31p. Upset price 30l. per acre.
 Lot 15. Allotment 2, section D, 1r. 24p. Upset price 12l. per acre.
 Lot 16. Allotment 3, section F, 2r. 6p. Upset price 30l. per acre. Valuation 5l.
 Lot 17. Allotment 6, section F, 1r. 9p. Upset price 30l. per acre. Valuation 60l.
 Lot 18. Allotment 1, section H, 2r. 22p. Upset price 20l. per acre. Valuation 5l.
 Lot 19. Allotment 5, section H, 2r. 8p. Upset price 20l. per acre. Valuation 12l.
 Lot 20. Allotment 7, section H, 1r. 4p. Upset price 20l. per acre. Valuation 30l.
 Lot 21. Allotment 8, section H, 2r. 6p. Upset price 20l. per acre. Valuation 45l.
 Lot 22. Allotment 9, section H, 1r. 26p. Upset price 20l. per acre. Valuation 25l.
 Lot 23. Allotment 10, section H, 1r. 6p. Upset price 8l. per acre.
 Lot 24. Allotment 3, section I, 1r. 32p. Upset price 8l. per acre.
 Lot 25. Allotment 4, section I, 1r. 32p. Upset price 8l. per acre.
 Lot 26. Allotment 5, section I, 1r. 32p. Upset price 8l. per acre.
 Lot 27. Allotment 6, section I, 2r. 16p. Upset price 8l. per acre.
 Lot 28. Allotment 7, section I, 2r. 16p. Upset price 20l. per acre. Valuation 35l.
 Lot 29. Allotment 9, section I, 3r. 10p. Upset price 20l. per acre. Valuation 12l.
 Lot 30. Allotment 10, section I, 2r. 16p. Upset price 20l. per acre. Valuation 10l.
 Lot 31. Allotment 11, section I, 3r. 16p. Upset price 8l. per acre.
 Lot 32. Allotment 12, section I, 1r. 32p. Upset price 8l. per acre.
 Lot 33. Allotment 13, section I, 1r. 32p. Upset price 8l. per acre.
 Lot 34. Allotment 14, section I, 2r. 2p. Upset price 8l. per acre.
 Lot 35. Allotment 15, section I, 2r. 114p. Upset price 8l. per acre.
 Lot 36. Allotment 16, section I, 2r. Upset price 20l. per acre. Valuation 10l.
- Adjoining Hubb's Slaughter Yards.*
- Lot 37. Allotment 2, section 3, 2a. 2r. Upset price 3l. per acre.
 Lot 38. Allotment 3, section 3, 2a. 2r. Upset price 3l. per acre.
 Lot 39. Allotment 4, section 3, 2a. 2r. Upset price 3l. per acre.
 Lot 40. Allotment 5, section 3, 2a. 2r. Upset price 3l. per acre.
 Lot 41. Allotment 6, section 3, 2a. 2r. Upset price 3l. per acre.

- Lot 42. Allotment 7, section 3, 2a. Upset price 3*l*. per acre.
 Lot 43. Allotment 3, section 4, 3a. 3r. 34p. Upset price 3*l*. per acre.
 Lot 44. Allotment 4, section 4, 3a. 3r. 36p. Upset price 3*l*. per acre.

SUBURBAN LOTS.

COUNTY UNNAMED, PARISH OF CARLYLE.

Near the township of Rutherglen.

- Lot 45. Allotment 23, section 45, 2a. 1r. Upset price 3*l*. per acre. Valuation *l*.
 Lot 46. Allotment 29, section 45, 1a. 1r. 16p. Upset price 3*l*. per acre. Valuation *l*.

COUNTRY LOT.

COUNTY UNNAMED, PARISH OF SOUTH BARNAWAETHA.

Adjoining Mr. Cameron's purchased land, on the Indigo Creek.

- Lot 47. Allotment 5, section 8, 410a. 1r. 21p. Upset price, 1*l*. 10s. per acre. One month allowed to remove improvements.

JAMES MCKEAN,
 President.

Office of the Board of Land and Works,
 Melbourne.

SALE (No. 2787) OF CROWN LANDS IN FEE-SIMPLE
 AT HAMILTON, ON 22ND APRIL 1870.

To be conducted by A. H. ASTON, Esq., Land Officer.

IN pursuance of the thirty-fifth section of *The Land Act 1869*, the Board of Land and Works doth hereby give notice that a public auction will be held at ELEVEN o'clock of Friday the twenty-second day of April next, at the Land Office, Hamilton, for the sale of Crown Lands in fee-simple.

Such lands will be offered in the lots hereinafter specified, at the upset price fixed to each lot respectively, and will be sold in fee-simple.

A deposit of one-half the price at which each lot is sold must be paid by the purchaser at the time of sale, and all such payments shall be made only in gold, silver, bank notes, or in cheques approved by the Land Officer, and the residue of such price must be paid within one month from that time.

The Governor in Council has, in pursuance of the one hundred and second section of the aforesaid Act, withheld or withdrawn all such lands from leasing or licensing.

SUBURBAN LOTS.

COUNTY OF VILLIERS, PARISH OF BORAM-BORAM.

Within one mile north of the township of Penshurst.

- Upset price 3*l*. per acre.
 Lot 1. Allotment 1, section 9, 6a. 2r. 29p.
 Lot 2. Allotment 2, section 9, 6a. 3r. 22p.
 Lot 3. Allotment 3, section 9, 9a. 2r. 27p.
 Lot 4. Allotment 14, section 9, 10a. 0r. 31p.
 Lot 5. Allotment 15, section 9, 10a. 0r. 38p.
 Lot 6. Allotment 20, section 9, 9a. 3r. 39p.
 Lot 7. Allotment 21, section 9, 8a. 3r. 16p.
 Lot 8. Allotment 22, section 9, 10a. 0r. 15p.
 Lot 9. Allotment 25, section 9, 10a. 1r. 2p.
 Lot 10. Allotment 26, section 9, 7a. 2r. 20p.
 Lot 11. Allotment 1, section 12, 13a. 1r. 13p.
 Lot 12. Allotment 2, section 12, 9a. 2r. 27p.
 Lot 13. Allotment 3, section 12, 9a. 2r. 27p.
 Lot 14. Allotment 4, section 12, 9a. 3r. 19p.
 Lot 15. Allotment 5, section 12, 13a. 1r. 36p.
 Lot 16. Allotment 6, section 12, 14a. 2r. 2p.
 Lot 17. Allotment 7, section 12, 14a. 1r. 2p.

COUNTRY LOTS.

COUNTY OF NORMANBY, PARISH OF ARDONACHIE.

Within one mile and a half north-west of Campbell and Messer's pre-emptive section of Eumeralla West.

- Upset price 2*l*. per acre.
 Lot 18. Allotment 1, section 8, 149a. 2r.
 Lot 19. Allotment 1 B, section 7, 74a. 3r.
 Lot 20. Allotment 2, section 9, 153a. 1r. 21p.
 Lot 21. Allotment 3, section 9, 146a. 2r. 16p.

COUNTY OF NORMANBY, PARISH OF BYAMBYNNE.

About two miles and a half south-west of the "Line" pre-emptive section, on the western end of the Louth Swamp.

- Upset price 2*l*. per acre.
 Lot 22. Allotment , 450a.

COUNTY UNNAMED, PARISH OF KADNOOK.

Immediately east and south of the Kadnook pre-emptive section

- Upset price 1*l*. 10s. per acre.
 Lot 23. Allotment 4, 258a. 1r. 30p.
 Lot 24. Allotment 5, 208a. 2r. 30p.
 Lot 25. Allotment 9, 215a. 2r. 33p.
 Lot 26. Allotment 10, 216a. 0r. 30p.

COUNTY UNNAMED, PARISH OF MREBERE.

On the Mosquito Creek, and the road from Casterton to Apsley, adjoining the Elderlie homestead.

- Upset price 2*l*. per acre.
 Lot 27. Allotment 1, 322a. 1r. 25p.
 Lot 28. Allotment 2, 319a. 1r. 5p.
 Lot 29. Allotment 3, 263a. 0r. 5p.
 Lot 30. Allotment 5, 311a. 3r.

COUNTY OF NORMANBY, PARISH OF WARRABOOK.

On Breakfast Creek, adjoining Mr. John Taylor's pre-emptive section.

- Upset price 2*l*. per acre.
 Lot 31. Allotment A, section 13, 523a. 0r. 22p. Valuation 330*l*.

On the Eumeralla River, north of the Harton Hills pre-emptive section.

- Upset price 2*l*. per acre.
 Lot 32. Allotment 3A, section 19, 69a. 1r. 37p.
 Lot 33. Allotment 3B, section 19, 69a. 1r. 38p.
 Lot 34. Allotment 4A, section 19, 43a. 1r. 10p. Valuation 25*l*.
 Lot 35. Allotment 4B, section 19, 43a. 1r. 10p. Valuation 25*l*.

COUNTY OF DUNDAS, PARISH OF GRITJURK.

About three miles south of Mr. W. Young's pre-emptive section of Dundas.

- Upset price 2*l*. per acre.
 Lot 36. Allotment 1, section 13, 184a. 0r. 37p.
 Lot 37. Allotment 2, section 13, 178a. 2r. 36p.
 Lot 38. Allotment 3, section 13, 185a. 2r. 8p.

COUNTY OF VILLIERS, PARISH OF BOONAHWAH.

Immediately north and south of Mr. S. Harding's pre-emptive section.

- Upset price 3*l*. per acre.
 Lot 39. Allotment 2, section B, 75a. 3r. Valuation *l*.
 Lot 40. Allotment 3, section B, 66a. 3r. 17p. Valuation *l*.
 Lot 41. Allotment 15, section E, 117a. 0r. 12p. Valuation *l*.

COUNTY OF DUNDAS, PARISH OF MOOREE.

About a mile and a half east of Mr. E. Willis' pre-emptive section.

- Upset price 2*l*. per acre.
 Lot 42. Allotment 76, 67a. 1r. 16p.
 Lot 43. Allotment 78, 114a. 3r. 22p.
 Lot 44. Allotment 79, 123a. 2r. 3p.
 Lot 45. Allotment 80, 160a.

COUNTY OF NORMANBY, PARISH OF GRASSDALE.

Within two miles east of the Ardarton pre-emptive section.

- Upset price 2*l*. per acre.
 Lot 46. Allotment 15, section 8, 300a. 1r. 32p.
 Lot 47. Allotment 16, section 8, 329a. 3r. 20p.
 Lot 48. Allotment 17, section 8, 351a. 3r. 20p.

JAMES MCKEAN,
 President.

Office of the Board of Land and Works,
 Melbourne.

SALE (No. 2788) OF CROWN LANDS IN FEE-SIMPLE
 AT MELBOURNE, ON 21ST APRIL 1870.

To be conducted by THE LAND OFFICER.

IN pursuance of the thirty-fifth section of *The Land Act 1869*, the Board of Land and Works doth hereby give notice that a public auction will be held at TWO o'clock of Thursday the twenty-first day of April next, at the Auction Rooms of Messrs. GEMMELL, TUCKETT, AND CO., Collins' street west, Melbourne, for the sale of Crown Lands in fee-simple.

Such lands will be offered in the lots hereinafter specified at the upset price fixed to each lot respectively, and will be sold in fee-simple.

A deposit of one-half the price at which each lot is sold must be paid by the purchaser at the time of sale, and all such payments shall be made only in gold, silver, bank notes, or in cheques approved by the Land Officer, and the residue of such price must be paid within one month from that time.

The Governor in Council has, in pursuance of the one hundred and second section of the aforesaid Act, withheld or withdrawn all such lands from leasing or licensing.

SPECIAL LOTS.

COUNTY OF EVELYN, PARISH OF QUEENSTOWN.

At Smythe's Creek.

- Upset price 4*l*. per acre.
 Lot 1. Allotment 9, 2r. 26p.
 Lot 2. Allotment 10, 1r. 23p.
 Lot 3. Allotment 11, 2r.
 Lot 4. Allotment 12, 1r. 7p.
 Lot 5. Allotment 13, 1r. 9p.
 Lot 6. Allotment 14, 2r. 8p.
 Lot 7. Allotment 15, 1r. 23p.
 Lot 8. Allotment 16, 2r.
 Lot 9. Allotment 17, 3r. 24p.
 Lot 10. Allotment 18, 3r. 3p.
 Lot 11. Allotment 19, 2r. 35p.
 Lot 12. Allotment 20, 3r. 18p.
 Lot 13. Allotment 21, 3r. 25p.
 Lot 14. Allotment 22, 1a. 2r. 38p.
 Lot 15. Allotment 23, 3r. 8p.
 Lot 16. Allotment 24, 1a. 2r. 16p.
 Lot 17. Allotment 25, 1a. 2r. 32p.
 Lot 18. Allotment 26, 3a. 0r. 26p.
 Lot 19. Allotment 27, 1a. 2r. 14p.
 Lot 20. Allotment 28, 1a. 3r. 24p.
 Lot 21. Allotment 29, 3r. 37p.
 Lot 22. Allotment 30, 2a. 2r.

- Lot 23. Allotment 31, 1a. Or. 27p.
 Lot 24. Allotment 32, 1a. Or. 12p.
 Lot 25. Allotment 33, 1a.
 Lot 26. Allotment 34, 1a.
 Lot 27. Allotment 35, 1a.
 Lot 28. Allotment 36, 1a.
 Lot 29. Allotment 37, 1a.
 Lot 30. Allotment 38, 1a.
 Lot 31. Allotment 39, 2r. 16p.
 Lot 32. Allotment 40, 1a.
 Lot 33. Allotment 41, 1a. 2r.
 Lot 34. Allotment 42, 1a. 2r.
 Lot 35. Allotment 43, 1a. 1r. 23p.
 Lot 36. Allotment 44, 1a.
 Lot 37. Allotment 45, 1a. 1r. 11p.
 Lot 38. Allotment 46, 2r.
 Lot 39. Allotment 47, 1a. 1r. 9p.
 Lot 40. Allotment 48, 1a. 2r.
 Lot 41. Allotment 49, 1a.
 Lot 42. Allotment 50, 1a.
 Lot 43. Allotment 51, 1a.
 Lot 44. Allotment 52, 1a. Or. 38p.

JAMES MCKEAN,
 President.

Office of the Board of Land and Works,
 Melbourne.

**SALE (No. 2789) OF CROWN LANDS IN FEE-SIMPLE
 AT SANDHURST, ON 22ND APRIL 1870.**

To be conducted by A. REYNELL, Esq., Land Officer.

IN pursuance of the thirty-fifth section of *The Land Act 1869*, the Board of Land and Works doth hereby give notice that a public auction will be holden at eleven o'clock of Friday the twenty-second day of April next, at the Auction Rooms of Messrs. Macpherson and Co., Sandhurst, for the sale of Crown Lands in fee-simple.

Such lands will be offered in the lots hereinafter specified, at the upset price fixed to each lot respectively, and will be sold in fee-simple.

A deposit of one-half the price at which each lot is sold must be paid by the purchaser at the time of sale, and all such payments shall be made only in gold, silver, bank notes, or in cheques approved by the Land Officer, and the residue of such price must be paid within one month from that time.

The Governor in Council has, in pursuance of the one hundred and second section of the aforesaid Act, withheld or withdrawn all such lands from leasing or licensing.

TOWN LOTS.

SANDHURST, COUNTY OF BENDIGO, PARISH OF SANDHURST.

At Long Gully.

Lot 1. Allotment 277, section A, 31p. Upset price 25*l.* per acre. One month allowed to remove improvements.

In Honeysuckle street.

Lot 2. Allotment 6, section 39 B, 1r. 49-10p. Upset price 50*l.* per acre. Valuation 25*l.*

In Wade street.

Lot 3. Allotment 9, section 54 B, 1r. Upset price 25*l.* per acre.

Lot 4. Allotment 10, section 54 B, 1r. Upset price 25*l.* per acre. One month allowed to remove improvements.

In Violet street.

Lot 5. Allotment 11, section 56 B, 39*+*p. Upset price 25*l.* per acre. One month allowed to remove improvements.

In Barnard street.

Lot 6. Allotment 12, section 56 B, 1r. Upset price 25*l.* per acre.

In Neale street.

Lot 7. Allotment 14, section 36 C, 1r. Upset price 25*l.* per acre. One month allowed to remove improvements.

In Valentines street.

Lot 8. Allotment 26, section 54 C, 1r. 32p. Upset price 25*l.* per acre.

In Drought street.

Lot 9. Allotment 8, section 81 C, 31*+*p. Upset price 50*l.* per acre. Valuation 250*l.*

In Dowling street.

Lot 10. Allotment 7 A, section 90 C, 20p. Upset price 50*l.* per acre. Valuation 40*l.*

At Quarry Hill.

Lot 11. Allotment 12, section 105 C, 1r. 25p. Upset price 25*l.* per acre.

At Back Creek.

Lot 12. Allotment 127, section H, 1r. 0 4-10p. Upset price 25*l.* per acre.

In Hill street.

Lot 13. Allotment 161, section K, 1r. 22p. Upset price 50*l.* per acre. Valuation 300*l.*

At Long Gully.

Lot 14. Allotment 251, section K, 1r. Upset price 25*l.* per acre.

Lot 15. Allotments 276 and 277, section K, 1r. 6p. Upset price 25*l.* per acre. One month allowed to remove improvements.

In Dowling street.

Lot 16. Allotment 240, section M, 1r. 3 2-10p. Upset price 25*l.* per acre. One month allowed to remove improvements.

In Upper California Gully.

Lot 17. Allotment 395, section M, 1r. Upset price 25*l.* per acre. One month allowed to remove improvements.

In the Borough of Eaglehawk, in Panton street.

Lot 18. Allotment 6, section 13 A, 27*+*p. Upset price 25*l.* per acre. Valuation 20*l.*

In Simpson street.

Lot 19. Allotment 5, section 30, 1r. 35p. One month allowed to remove improvements.

In Caldwell road.

Lot 20. Allotment 1, section 41, 37 2-10p. One month allowed to remove improvements.

At Kangaroo Flat, near the Cricket Ground.

Lot 21. Allotment 12, section 16, 27*+*p. Upset price 25*l.* per acre. Valuation 30*l.*

Lot 22. Allotments 3 and 4, section 18, 3r. 14*+*p. Upset price 16*l.* per acre. Valuation 100*l.*

SUBURBAN LOTS.

COUNTY OF BENDIGO, PARISH OF SANDHURST.

At the White Hills.

Lot 23. Allotments 6 and 7, section 8 F, 5a. 1r. 16p. Upset price 2*l.* 10*s.* per acre. Valuation 30*l.*

Lot 24. Allotment 25, section 9 F, 2r. 29 7-10p. Upset price 10*l.* per acre. Valuation 3*l.*

At Ironstone Hill.

Lot 25. Allotment 152, section N, 1a. 2r. 21p. Upset price 5*l.* per acre. Valuation 5*l.*

COUNTRY LOTS.

COUNTY OF BENDIGO, PARISH OF SHELBOURNE.

Seventeen miles south-west of Sandhurst.

Lot 26. Allotment 2 A, section 14, 30a. Or. 36 3-10p. Upset price 1*l.* 10*s.* per acre.

COUNTY OF BENDIGO, PARISH OF LOCKWOOD.

Seven miles south-west of Sandhurst.

Lot 27. Allotment 4, section 20, 2a. 1r. 9 8-10p. Upset price 2*l.* 10*s.* per acre.

COUNTY OF BENDIGO, PARISH OF WELLSFORD.

Six miles north-east of Sandhurst.

Lot 28. Allotments 52, 53, 54, 60a. Upset price 1*l.* 10*s.* per acre.

COUNTY OF BENDIGO, PARISH OF ELMORE.

Twenty-three miles north-east of Sandhurst.

Lot 29. Allotment 2, section 3, 53a. 1r. 34p. Upset price 1*l.* 10*s.* per acre.

Lot 30. Allotment 9, section 1, 49a. Or. 27p. Upset price 1*l.* 10*s.* per acre.

COUNTY UNNAMED, PARISH OF CAMPASPE.

Fifteen miles north-east of Sandhurst.

Lot 31. Allotment 9, 109a. 1r. 25p. Upset price 1*l.* 10*s.* per acre.

Lot 32. Allotment 13 B, 23a. 3r. 10 8-10p. Upset price 1*l.* 10*s.* per acre.

COUNTY UNNAMED, PARISH OF MUSKERRY.

Thirteen miles north-east of Sandhurst.

Lot 33. Allotment 9 B, section 1, 67a. 1r. 1 8-10p. Upset price 1*l.* 10*s.* per acre.

JAMES MCKEAN,
 President.

Office of the Board of Land and Works,
 Melbourne.

**SALE (No. 2790) OF CROWN LANDS IN FEE-SIMPLE
 AT WARRNAMBOOL, ON 22ND APRIL 1870.**

To be conducted by A. W. MUSGROVE, Esq., Land Officer.

IN pursuance of the thirty-fifth section of *The Land Act 1869*, the Board of Land and Works doth hereby give notice that a public auction will be holden at ELEVEN o'clock of Friday the twenty-second day of April next, at the Custom House, Warrnambool, for the sale of Crown Lands in fee-simple.

Such lands will be offered in the lots hereinafter specified, at the upset price fixed to each lot respectively, and will be sold in fee-simple.

A deposit of one-half the price at which each lot is sold must be paid by the purchaser at the time of sale, and all such payments shall be made only in gold, silver, bank notes, or in cheques approved by the Land Officer, and the residue of such price must be paid within one month from that time.

The Governor in Council has, in pursuance of the one hundred and second section of the aforesaid Act, withheld or withdrawn all such lands from leasing or licensing.

TOWN LOTS.

WINSLOW, COUNTY OF VILLIERS, PARISH OF YARFTURK.
On Lake Cartcarrange, and the road from Caramut to Warrnambool.

Upset price 8*l.* per acre.

Lot 1. Allotment 6, section 5, 1r. 31p.

Lot 2. Allotment 6, section 5, 1r. 31p.

Lot 3. Allotment 7, section 5, 1r. 31p.

Lot 4. Allotment 8, section 5, 1r. 31p.

Lot 5. Allotment 9, section 5, 1r. 31p.

Lot 6. Allotment 11, section 5, 2r.

Lot 7. Allotment 12, section 5, 2r.

Lot 8. Allotment 1, section 10, 2r.

- Lot 9. Allotment 2, section 10, 2r.
- Lot 10. Allotment 3, section 10, 1r. 34p.
- Lot 11. Allotment 4, section 10, 1r. 31p.
- Lot 12. Allotment 5, section 10, 1r. 31p.
- Lot 13. Allotment 6, section 10, 1r. 31p.
- Lot 14. Allotment 7, section 10, 1r. 31p.
- Lot 15. Allotment 8, section 10, 1r. 31p.
- Lot 16. Allotment 9, section 10, 1r. 31p.
- Lot 17. Allotment 10, section 10, 1r. 31p.
- Lot 18. Allotment 11, section 10, 2r.
- Lot 19. Allotment 12, section 10, 2r.

WARRENAMBOOL, COUNTY OF VILLIERS, PARISH OF WARRENAMBOOL.

On the Meerai Cutting, at the site of the Meat Preserving Company's site.

Upset price 50l. per acre.
Lot 20. Allotment 1, Ga. Valuation 8500l.

COUNTRY LOTS.

COUNTY OF VILLIERS, PARISH OF MERRAL.

About one mile and a half north of the township of Windsor.

Upset price 3l. per acre.
Lot 21. Allotment 17 A, 60a.

COUNTY OF VILLIERS, PARISH OF BALLANGRICH.

About eight miles west of the River Hopkins, and eight miles east of the township of Woolsthorpe.

Upset price 3l. per acre.
Lot 22. Allotment 7, 155a. 0r. 16p.
Lot 23. Allotment 8, 169a. 2r. 56p.

COUNTY OF VILLIERS, PARISH OF FRAMLINGHAM.

On Drysdale's Creek, being portion of the Framlingham Farmers' Common.

Upset price 3l. per acre.
Lot 24. Allotment 2, 42a. 1r. 8p. Valuation 44l. 10s.
Lot 25. Allotment 4, 48a. 0r. 30p. Valuation 55l.

COUNTY OF VILLIERS, PARISH OF BALLANGRICH.

Adjoining Eddington's purchased land and Robertson's leasehold.

Upset price 3l. per acre.
Lot 26. Allotment 1 A, 68a. 0r. 3p.

JAMES MCKEAN,
President.

Office of the Board of Land and Works,
Melbourne.

SALE (No. 2768) OF CROWN LANDS IN FEE-SIMPLE AT MELBOURNE, ON 22ND MARCH 1870.

WITH reference to the notification contained in the *Government Gazette* of the 18th ultimo, relative to a sale of certain Crown lands to be held at Melbourne on the 22nd instant: Notice is hereby given that lots 1 to 10 inclusively have been withdrawn from sale.

JAMES MCKEAN,
President of the Board of Land and Works.

Lands and Survey Office,
Melbourne, 16th March 1870.

SALE (No. 2769) OF CROWN LANDS IN FEE-SIMPLE AT STAWELL, ON 22ND MARCH 1870.

WITH reference to the notification contained in the *Government Gazette* of the 18th ultimo, relative to a sale of certain Crown lands to be held at Stawell on the 22nd instant: Notice is hereby given that lots 5, and 7 to 10 inclusively have been withdrawn from sale.

JAMES MCKEAN,
President of the Board of Land and Works.

Lands and Survey Office,
Melbourne, 16th March 1870.

SALE (No. 2771) OF CROWN LANDS IN FEE-SIMPLE AT GEELONG, ON 29TH MARCH 1870.

WITH reference to the notification contained in the *Government Gazette* of the 25th ultimo, relative to a sale of certain Crown lands to be held at Geelong on the 29th instant: Notice is hereby given that lot 13 has been withdrawn from sale.

JAMES MCKEAN,
President of the Board of Land and Works.

Lands and Survey Office,
Melbourne, 16th March 1870.

ALLOTMENTS FORFEITED FOR NON-PAYMENT OF RENT.

IT is hereby notified that the allotments of land specified in the schedule herunto annexed have been declared forfeited by the Governor in Council for non-payment of rent:—

- Isabella McArthur, lessee; agricultural area, Griffithston; parishes, Coleraine, Hilgay, Redruth; sections, 25, 9, 15; allotments, 7ab, 3ab, 5ab, 1a, 5ab.—70/4386.
- Patrick Burke, lessee; agricultural area and parish, Hayaumi; allotments 38, 39.

JAMES MCKEAN,
Commissioner of Crown Lands and Survey.
Lands and Survey Office,
Melbourne, 14th March 1870.

LAND ACT 1869, PART VII, SECTION 100.

WHEREAS the leases and licenses issued to the parties mentioned in the annexed schedule have been deemed liable to forfeiture: And whereas the said parties are desirous of showing cause against such forfeiture: It is hereby notified that the reasons against the forfeiture of such leases or licenses will be publicly heard by me, or by persons appointed by me, in the Board Room of the Crown Lands Office, Melbourne, on Wednesday, 30th March, at Eleven a.m.

Name of Lessee or Licensee.	Agricultural Area.	Parish.	Section.	Allotments.
Campbell Stark Hill, 69/25479	...	Ondit	...	24
John Baldry, 70/6062	...	Eglinton	8	47
James Atkinson	...	Glenlyon
Frederick L. Bolger	...	Glenlyon
Frederick Dowell	...	Glenlyon
Wm. Henderson	...	Belvoir
Maxwell
William Gill	...	Kooroo
Patrick Cloonan	...	Eddington
John Broad	...	Craigie
Geo. Connor, jun., 69/16748	...	Woorndoo	...	72

JAMES MCKEAN,
President of the Board of Land and Works.
Lands and Survey Office,
Melbourne, 17th March 1870.

RETURNS UNDER THE SCAB ACT.
RETURNS of licenses issued, and the names of persons fined, under the Scab Act, during the month of February 1870.

EDWARD M. CURE,
Chief Inspector of Sheep.
Melbourne.

Districts and Inspectors of Sheep.	To whom Licenses issued.	Where Running.	Number of Sheep.	Names of Persons Fined.
BALLARAT—Edmund Elliot	NIL.	Thos. Elwood.
BEECHWORTH—Malcolm McEachern	NIL.	NIL.
BENALLA—Richard Perry	NIL.	NIL.
COLERAINE and HAMILTON—John Hunter Kerr	NIL.	NIL.
EAST WIMMERA—Jno. M. Allan	NIL.	NIL.
GEELONG—Charles Peavor	NIL.	NIL.
GIPPSLAND—Richard Wedge	NIL.	NIL.
HEXHAM—James Fenton Shaw	NIL.	NIL.
KILMORE—Parquhar Mackenzie	A. L. Wilton	Deerinal	700	NIL.
MELBOURNE—James Riley	NIL.	NIL.
SANDHURST—W. H. Stephen	NIL.	NIL.
SEYMOUR—William Spurling	NIL.	Charles Pratt.
WEST WIMMERA—Robert Stirling	NIL.	NIL.

WORKS ON MAIN ROADS.
THE Governor, with the advice of the Executive Council, in exercise of the power conferred by *The Local Government Act 1863*, has, by Orders made on the 7th day of March 1870, directed that the undermentioned District Road Board shall, within the times by the said respective Orders appointed, execute the works on the Main Roads hereinafter named and described, as provided by the 220th section of the said Act, according to plans deposited with the Board of Land and Works, that is to say:—

The Gisborne (United) District Road Board shall, within twelve months from the 7th of March aforesaid, drain, form, and metal one mile twenty-three chains and ninety links of the Gisborne to Blackwood Main Road.

The Gisborne (United) District Road Board shall, within twelve months from the 7th of March aforesaid, drain, form, and metal three miles twenty-five chains and twelve links of the Gisborne to Lancefield Main Road.

FRANCIS LONGMORE,
Commissioner of Railways and Roads.
Office of Roads and Bridges,
Melbourne.

WORKS ON MAIN ROADS.

THE Governor, with the advice of the Executive Council, in exercise of the power conferred by *The Shires Statute* (33 Vict. No. 358), has, by Orders made on the 7th day of March 1870, directed that the undermentioned Shire Councils shall, within the times by the said Orders appointed, execute the works on the Main Roads hereinafter named and described, as provided by the 294th section of the said Act, according to a sufficient plan deposited with the Minister administering the said Act, that is to say:—

The Council of the Shire of Tullaroop shall, within twelve months from the 7th of March aforesaid, drain, form, and metal sixty chains of the Maryborough to Dunolly Main Road.

The Council of the Shire of Glenelg shall, within twelve months from the 7th of March aforesaid, drain, form, and metal thirty-three chains of the Digby to Casterton Main Road.

The Council of the Shire of Bannockburn shall, within twelve months from the 7th of March aforesaid, drain, form, and metal thirteen chains and ten links of the Upper Western Main Road; such Order to be in lieu of and substitution for that of 23rd August 1869, which is hereby revoked.

FRANCIS LONGMORE,

Commissioner of Railways and Roads,
Office of Roads and Bridges,
Melbourne.

MAIN ROAD.

THE Governor in Council, in exercise of the powers conferred by *The Shires Statute* 1869, has, by Order in Council made on the 7th day of March 1870, appointed the road hereinafter mentioned to be a Main Road, in compliance with application made in accordance with the 292nd section of the said Act, viz:—

The road extending from Martin street, Red Hill, to Barry's Reef, Blackwood, within the shire of Ballan.

FRANCIS LONGMORE,

Commissioner of Railways and Roads,
Office of Roads and Bridges,
Melbourne.

MAIN ROAD.

THE Governor in Council, in exercise of the power conferred by *The Local Government Act* 1863, has, by Order in Council made on the 7th day of March 1870, appointed the road hereinafter mentioned to be a Main Road, in compliance with application made in accordance with the 219th section of the said Act, viz:—

The portion of the Rutherglen to Wodonga Road from the eastern boundary of the Borough of Rutherglen to the eastern boundary of the Rutherglen Road District.

FRANCIS LONGMORE,

Commissioner of Railways and Roads,
Office of Roads and Bridges,
Melbourne.

Tenders.

NORTH-EASTERN RAILWAY.

TENDERS will be received till the 24th March 1870, for the works required for the first fifty-six (56) miles of the North-eastern Railway.

Full particulars can be obtained on and after Monday next the 14th instant, at the office of the Engineer-in-Chief, Batman's Hill.

Tenders endorsed "Tender for North-eastern Railway Works," and addressed to the undersigned, must be deposited in the railway tender-box, Crown Lands Office, La Trobe street west, at or before Twelve o'clock noon on the said 24th day of March next.

The lowest or any tender will not necessarily be accepted.

FRANCIS LONGMORE,

Commissioner of Railways and Roads,
Department of Railways,
Secretary's Office, Spencer street,
Melbourne, 7th February 1870.

BRIDGES, ESSENDON RAILWAY.

TENDERS are invited for the removal of the present bridge, and the construction of another with iron girders for double line, under the railway near Essendon Junction; also for taking down part of the bridge at Newmarket, building abutments and wings, supplying girders, &c., for a second line of way.

A preliminary deposit of Fifty pounds in cash, bank draft, or deposit receipt, payable to the order of the Secretary for Railways, must accompany each tender, which deposit will be forfeited in case the accepted tender be not taken up.

Full particulars at the office of the Engineer-in-Chief, Batman's Hill.

Tenders endorsed "Tender for Bridges, Essendon line," and addressed to the undersigned, must be deposited in the Railway Tender Box, Crown Lands Office, La Trobe street west, at or before Twelve o'clock noon on Thursday 31st instant.

The lowest or any tender will not necessarily be accepted.

FRANCIS LONGMORE,

Commissioner of Railways and Roads,
Department of Railways,
Secretary's Office, Spencer street,
Melbourne, 16th March 1870.

FORAGE.

TENDERS will be received until Noon on Tuesday the 12th April next, for the supply of Forage, in such quantities as may be required for the service of the Government at the undermentioned Stations, up to the 28th February 1871.

District.	Station.	Estimated Quarterly Consumption for Police Horses.			
		Oats.	Bran.	Hay.	Straw.
		lbs.	lbs.	lbs.	lbs.
Ararat ...	Crowlands ...	900	90	1,260	360
"	Mount Cole ...	900	90	1,260	360
Avoca ...	Bealiba	1,260	360
"	Lexton ...	900	90	1,260	360
"	Moonambel ...	900	90	1,260	360
"	Springs ...	900	90	1,260	...
Ballarat ...	Gordon's	2,520	...
"	Napoleon Lead ...	900	90	1,260	360
Beechworth ...	Eldorado ...	900	90	1,260	360
"	Tarrawingee ...	900	90	1,200	360
"	Yackandandah ...	2,700	270	3,730	1,080
Belfast ...	Cavendish ...	900	90	1,260	360
"	Dunkeld	1,260	360
"	Hamilton ...	1,800	180	2,520	720
"	Hexham ...	900	90	1,260	360
"	Macarthur ...	900	90	1,260	360
"	Mortlake ...	900	90	1,260	360
"	Penshurst	1,260	360
"	Woodford ...	900	90	1,260	360
Benalla ...	Benalla ...	2,700	270	3,730	1,080
"	Greta ...	900	90	1,260	360
"	Mulwala ...	900	90	1,260	360
"	Oxley ...	1,800	180	2,520	720
"	Shepparton ...	900	90	1,260	360
"	Wangaratta ...	2,700	270	3,730	1,080
Bourke and Depôt ...	Dandenong ...	1,800	180	2,520	720
"	Mornington	180	...
Castlemaine ...	Glenlyon ...	900	90	1,260	360
Geelong ...	Colac ...	900	90	1,260	360
Heathcote ...	Echuca	3,730	1,080
"	Elmore ...	900	90	1,260	360
Kilmore ...	Avenel	1,260	360
Kyneton ...	Kyneton	3,730	...
"	Gisborne	1,260	360
"	Malmsbury ...	900	90	1,260	360
"	Trentham ...	900	90	1,260	360
Maryboro' ...	Tarnagulla	360
Portland ...	Balmoral ...	2,250	225	3,150	900
"	Harrow ...	2,250	225	3,150	900
Sale ...	Sale	450	6,300
"	Bairnsdale	3,730	1,080
"	Stradbroke ...	900	90	1,260	360
Sandhurst ...	Azedale ...	900	90	1,260	360
"	Strathfieldsaye ...	900	90	1,260	360
Stawell ...	Landsborough ...	900	90	1,260	360
"	Navarre ...	900	90	1,260	360

(FOR ELECTRIC TELEGRAPH HORSES.)

Belfast ...	Hexham ...	900	90	1,260	360
Geelong ...	Geelong	1,260	...

The terms and conditions of contract will be those dated 7th January 1870, and published in the *Government Gazette* of that date.

Printed forms of tender and conditions of contract may be obtained from the Secretary, Tender Board, Treasury, Melbourne, or from the officer in charge of police at each station, by whom also any information or explanation will be afforded to persons tendering.

Tenders must express the prices in words as well as in figures and without alterations, erasures, or discrepancies.

All tenders must be enclosed in a separate envelope, marked "Tender for Forage," and deposited in the box at the Stores Tender Board Offices, Treasury, Melbourne; or, if sent by post, they must be addressed to the Chairman of the Tender Board, Stores Tender Board Offices, Treasury, Melbourne.

The Government will not necessarily accept the lowest or any tender.

The decision of the Government will be made known by *Gazette* notice, and by letter to accepted tenderers.

GRAHAM BERRY,

Treasurer.

Treasury,

Melbourne, 11th March 1870.

CONVEYANCE OF MAILS.

TENDERS will be received at this Office until Noon of Tuesday the 22nd March for the conveyance of mails to and from Inglewood and Powlett Plains (Mr. Guilfoyle's store), twice a week, from the 1st April to the 31st December 1870.

W. TURNER,
Deputy Postmaster-General.

General Post Office,
Melbourne, 25th February 1870.

CONTRACTS ACCEPTED—(Series 1869).

For what purpose Contract is required.	No. of Tenders.	Particulars of each Tender, and Amount recommended for Acceptance.	Amount.	Name for Approval.	If Contractor previously.	Charged against Vote or Fund.	Authorized according to Regulations.
1394. Works, &c.	...	Additional works under Contract 69/1270: verandah at police barracks, Russell street. £12 5s.	£ s. d. 12 5 0	Kilgour and Richardson	Yes*	Div. 59/2/1. Police Buildings	W. McLellan.
1395. Ditto	Additional works under Contract 69/1252: repairs to jetties, Williamstown. £4 8s.	4 8 0	John Stewart	Yes*	Div. 59/1/8. Wharves, &c., throughout the colony	
1396. Ditto	Additional works under Contract 69/1302: sundry works at the County Court, Melbourne, £49 12s. 6d.	49 12 6	C. Wakefield	Yes*	Div. 59/7/1. Court Houses	
1397. Ditto	Additional works under Contract 69/1272: painting, &c., the bridge over the Yarra at Botanic Gardens, Melbourne. £38 12s.	38 12 0	T. Cole	Yes*	Div. 59/20/1. Repairs and Additions	

* Fulfilled previous contracts satisfactorily.

Melbourne, 18th March 1870.

CONTRACTS ACCEPTED—(Series 1870).

For what purpose Contract is required.	No. of Tenders.	Particulars of each Tender, and Amount recommended for Acceptance.	Amount.	Name for Approval.	If Contractor previously.	Charged against Vote or Fund.	Authorized according to Regulations.
802. Offices, &c.	2	Supplying at Wood's Point, during the year 1870:— Firewood (gum)— 2 feet billets 10s. per ton 4 ft. 6 in. lgths. 7s. 5½d. do. } of 40 cubic feet	s. d. 10 0 } rates 7 5½ }	John Hinshion	No	Contingencies, 1870	G. Berry.
803. Railways	9	Bluestone masonry, and the supply and erection of wrought-iron girders, &c., required for two bridges under the Essendon Railway at Ascot Vale. £2101 15s. 10d.	£ s. d. 2101 15 10	Robert Dixon	Yes*	Loan Act 32 Vict. 331, schedule 3, item 1. Repair of the Essendon line	F. Longmore.
804. Ditto ...	2	Supply of 9000 split rails, at £2 12s. 6d. per 100, and 6000 split posts, at £2 18s. 9d. per 100, for the Essendon line	Rates \$ 100— Rails, \$ 12s. 6d. Posts, \$ 18s. 9d.	Laver and Clarke	No	Ditto ...	
805. Ditto	Supply of 5000 split rails, at £2 12s. 6d. per 100, for repairs to Geelong line	£2 12s. 6d. rate per 100	Laver and Clarke	No	Vote 75/2 of 1870. Stores	
806. Ditto ...	3	Supply of 10,000 red-gum sleepers, at 4s each, and 1000 sawn red-gum posts, at £7 4s. per 100, for maintenance of the Victorian Railways. (Provision of £100 for extra quantity if required)	Rates— Sleepers, 4s each Posts, £7 4s. per 100	James Macintosh	Yes*	Ditto ...	

170
562
564
713
723
796
} of 1870.
See notes†

* Fulfilled previous contracts satisfactorily.

† Contract No. 170 for prisoners' rations at Inglewood, expired on the 9th March.
Forage contracts 562, 564, and 796 have not been taken up.
713, the station is Heywood not Raywood.
728, the price of Oats is 4s. 11d. not 4s. per bushel.—G. BERRY.

Melbourne, 18th March 1870.

Police Sales.

BALLAN.

THE undermentioned confiscated goods, seized and confiscated under the Act No. 227, will be sold by auction at Ballan police station, at Twelve noon on Saturday the 2nd April 1870:—

- 2 barrels containing ale
- 2 " " porter
- 1 barrel and 2 cases containing brandy
- 4 cases containing gin
- 4 " " wine

FREDK. C. STANDISH,
Chief Commissioner of Police.

Police Department, Chief Commissioner's Office,
Melbourne, 11th March 1870.

GRAYTOWN.

THE undermentioned confiscated property will be sold at the Graytown police station, at Twelve noon on Saturday the 19th of March 1870:—

- 1 portmanteau
- 1 tent and fly
- 1 sheet of corrugated iron
- 1 pistol
- 1 saddle
- 2 hammers
- 2 tomahawks
- 2 pairs of blankets
- and sundry miscellaneous articles of minor value.

FREDK. C. STANDISH,
Chief Commissioner of Police.

Police Department, Chief Commissioner's Office,
Melbourne, 3rd March 1870.

Courts.

**BELFAST.
COUNTY COURT.**

NOTICE is hereby given that a County Court will be held at the Court House, Belfast, on Wednesday the 15th day of June next.

W. E. WHEELER,
Registrar.
Court House,
Belfast, 10th March 1870.

BELFAST.

REVISION OF JURY LIST.

NOTICE is hereby given that a Special Court of Petty Sessions will be held at the Court House, Belfast, on Friday the 8th day of April next, at Ten o'clock in the forenoon, for the purpose of Revising the Jury List for the Jury District of Belfast.

(By Order) W. E. WHEELER,
Clerk of Petty Sessions.
Court House,
Belfast, 14th March 1870.

BELFAST.

ELECTORAL REVISION COURT.

NOTICE is hereby given that a Special Court of Petty Sessions will be held at the Court House, Belfast, on Monday the 18th day of April next, at Ten o'clock in the forenoon, for the purpose of Revising the Supplementary Lists of names of persons claiming to be entitled to vote for Members of the Legislative Council and Assembly in the Belfast division of the Western Province, and the Electoral District of Belfast; and in the Moyne and Yambuk divisions of the Western Province, and the same divisions of the Electoral District of Villiers and Heytesbury.

W. E. WHEELER,
Clerk of the Revision Court.
Court House,
Belfast, 14th March 1870.

ECHUCA.

ELECTORAL REVISION COURT.

NOTICE is hereby given that a Special Court of Petty Sessions will be held at the Court House, Echuca, on Monday the 18th day of April next, at Ten o'clock in the forenoon, for the purpose of Revising the Supplementary Lists for the Echuca division of the Electoral District of Rodney and Eastern Province, and the Mount Hope division of the Electoral District of Mandurang and North-Western Province.

ALFRED M. BEWS,
Clerk of Petty Sessions.
Court House,
Echuca, March 1870.

KOROIT.

ELECTORAL REVISION COURT.

NOTICE is hereby given that a Special Court of Petty Sessions will be held at the Court House, Koroit, on Monday the 18th day of April next, at Ten o'clock in the forenoon, for the purpose of Revising the Supplementary Lists of names of persons claiming to vote for Members of the Legislative Council and Assembly in the Tower Hill division of the Western Province, and the same division of the Electoral District of Villiers and Heytesbury.

W. E. WHEELER,
Clerk of the Revision Court.
Court House,
Koroit, 14th March 1870.

**PORTLAND.
COUNTY COURT.**

NOTICE is hereby given that a County Court will be held at Portland on Monday the 13th day of June next, at Ten o'clock in the forenoon.

(By Order of the Judge) EDW. MANNING,
Registrar.
County Court Office,
Portland, 15th March 1870.

TYLDEN.

ELECTORAL REVISION COURT.

NOTICE is hereby given that a Special Court of Petty Sessions will be held at the Court House, Tylden, on Monday the 18th day of April next, at Ten o'clock in the forenoon, for the purpose of Revising the Supplementary Lists of persons claiming to be entitled to vote for Members of the Legislative Council and Assembly for the Tylden Division of the North-Western Province, and same division of the county of Dalhousie respectively.

(By Order) WM. BAKER,
Acting Clerk of Petty Sessions.
Court House,
Tylden, 11th March 1870.

SUPREME COURT—CRIMINAL SESSIONS.

MELBOURNE—W. 20 Ap.

THE NEXT CIRCUIT COURTS.

(Pursuant to Orders in Council of 7 December 1869 and 7 March 1870.)

ARARAT—Tu. 19 July	GERLONG—F. 8 Ap.
BALLARAT—Tu. 5 Ap.	MARYBOROUGH—Tu. 19 July.
BEECHWORTH—W. 20 Ap.	SALE—W. 13 Ap.
BELFAST—Th. 14 July.	SANDHURST—W. 27 Ap. (in lieu of 26 Ap.)
CASTLEMARINE—M. 25 Ap. (in lieu of 29 Ap.)	

THE NEXT GENERAL SESSIONS.

(Pursuant to the Governor's Proclamation of 4 January 1870, page 2 ante.)

ALBERTON (Palmerston)—Tu. 27 Sep.	KILMORE—Mo. 20 June.
ARARAT—F. 10 June.	KYNETON—W. 1 June.
BALLARAT—Tu. 7 June.	LODDON (Dunolly)—Mo. 23 May.
BEECHWORTH—Tu. 2 Aug.	LODDON (Inglewood)—Tu. 16 Aug.
BELFAST—W. 15 June.	MCIVOR (Heathcote)—W. 15 June.
BENDIGO (Sandhurst)—Tu. 7 June.	MELBOURNE—F. 1 Ap.
BET-BET (Maryboro')—Th. 21 April.	PORTLAND—Mo. 13 June.
CASTLEMARINE—Th. 24 Mar.	SALE (Sale)—Tu. 20 Sep.
DAYLESFORD—Th. 23 June.	SALE (Bairnsdale)—Tu. 4 Oct.
ECHUCA—Tu. 19 Ap.	STAWELL—S. 11 June.
GERLONG—Th. 2 June.	WARRENAMBOOL—F. 17 June.
HAMILTON—Tu. 31 May.	WOOD'S POINT—Tu. 23 Aug.
JAMIESON—W. 17 Aug.	

COUNTY COURTS.

AMHERST—Th. 9 June.	JAMIESON—Th. 18 Aug.
ARARAT—	KILMORE—Tu. 21 June.
AVOCA—Mo. 25 Ap.	KYNETON—Tu. 31 May.
BACCHUS MARSH—	MALDON—Tu. 10 May.
BAIRNSDALE—W. 8 June.	MANSFIELD—Mo. 15 Aug.
BALLAN—	MARYBOROUGH—F. 22 April.
BALLARAT—Tu. 29 Mar.	MELBOURNE—W. 6 April.
BRAUFORT—	MORNINGTON—Tu. 5 Ap.
BEECHWORTH—Mo. 25 Ap.	MORSE'S CREEK—
BELFAST—	MORTLAKE—
BENALLA—S. 13 Aug.	OMRO—Th. 29 Sep.
BLACKWOOD—F. 16 Sep.	PALMERSTON—W. 1 June.
BRIGHT—Tu. 3 May.	PLEASANT CREEK—
CAMPERDOWN—	PORTLAND—
CARISBROOK—Tu. 7 June.	ROMSEY—
CASTLEMARINE—Fr. 1 Ap.	RUSHWORTH—W. 18 May
CHILTERN—F. 29 Ap.	RUTHERGLEN—S. 30 Ap.
CLUNES—	SALE—W. 25 May.
COLAC—	SANDHURST—W. 6 Ap.
CRESWICK—	SMYTHESDALE—Th. 12 May.
DANDENONG—Th. 7 Ap.	ST. ARNAUD—Th. 26 May.
DAYLESFORD—W. 23 Ap.	STRIGLITZ—Th. 31 Mar.
DUNOLLY—S. 21 May.	TARADALE—Th. 5 May.
ECHUCA—W. 20 Ap.	TARNAGULLA—Th. 19 May.
FRYERSTOWN—W. 4 May.	WALHALLA—W. 15 June.
GERLONG—F. 1 Ap.	WANGARATTA—W. 27 July.
GISBORNE—	WARRENAMBOOL—
HAMILTON—W. 1 June.	WOOD'S POINT—Tu. 23 Aug.
HEATHCOTE—Th. 16 June.	YACKANDANDAH—Th. 5 May.
INGLEWOOD—Tu. 17 May.	

COURTS OF MINES.

COURT OF CHIEF JUDGE— Melbourne—Mo. 23 May.	CASTLEMARINE DISTRICT— Castlemaine—F. 1 Ap. Fryerstown—W. 4 May. Heidelberg— Hesburn (Daylesford)—W. 22 June. Kyneton—Tu. 31 May. Maldon—Tu. 10 May. Taradale—Th. 5 May.
ARARAT DISTRICT— Ararat— Beaufort— Pleasant Creek—	GIPPSLAND DISTRICT— Bairnsdale—W. 8 June. Omeo—Th. 29 Sep. Sale—W. 25 May. Walhalla—W. 15 June.
BALLARAT DISTRICT— Ballarat—Tu. 26 Ap. Buninyong—Tu. 10 May. Clunes— Creswick— Mount Blackwood—F. 16 Sep. Smythe's Creek—Th. 12 May. Steiglitz—Th. 31 Mar.	MARYBOROUGH DISTRICT— Amherst—Th. 9 June. Avoca—Mo. 25 Ap. Carisbrook—Tu. 7 June. Dunolly—S. 21 May. Inglewood—Tu. 17 May. Maryborough—F. 22 Ap. St. Arnaud—Th. 26 May. Tarnagulla—Th. 19 May.
BEECHWORTH DISTRICT— Beechworth—W. 27 Ap. Bright— Chiltern— Jamieson— Mansfield— Morse's Creek— Rutherglen— Wood's Point— Yackandandah—	SANDHURST DISTRICT— Heathcote—Th. 16 June Kilmore—Tu. 21 June. Rushworth—W. 18 May. Sandhurst—W. 13 Ap.

To take power to amalgamate with any other company, or to sell or lease their undertaking, or to purchase or take on lease the undertaking of any other company. To take power to interfere with any church or corporation property, or property held in trust for public or charitable purposes. To take power to vary, extend, or enlarge such railway, and to construct branch lines and tramways.

6. And it is also proposed by the said Bill to authorise the bodies corporate of the Ovens district, or either of them, to take shares in and to subscribe for or towards the said undertaking.

7. And notice is hereby further given that printed copies of the said Bill, and of the *Gazette*, the *Ovens and Murray Advertiser*, and the *Wangarratta Dispatch*, duplicate plans and sections, showing the length and respective termini of such railway, the direction, line, and deviation of line, levels, gradients, and rate of inclination thereof, and curves of said intended works, and the lands in and through which the same will be made, together with books of reference to such plans, containing the names of the owners or reputed owners, the lessees or reputed lessees, and occupiers or reputed occupiers of such lands, will, on or before the twelfth day of April next ensuing, be deposited at the offices of the Board of Land and Works, of the clerk of the Legislative Assembly, of the clerks or town clerks of the corporations or bodies corporate of the Beechworth and Wangarratta districts, and of the clerks of petty sessions held within the said boroughs, and of the clerks of petty sessions of the portion of the Ovens district in and through which the said railway is proposed to be constructed.

Dated this third day of March 1870.

B. N. SANDILANDS,
22 Market street, Melbourne,
Agent for the promoters of the Bill.
No. 641

PATENT FOR "IMPROVEMENTS IN THE SEPARATION OF PYRITES AND EXTRACTION OF GOLD FROM FINELY DIVIDED AURIFEROUS MATERIAL."

THIS is to notify that Edward Lugg, of Ballarat East, blacksmith, did, on the twenty-first day of October 1869, deposit at the office of the Chief Secretary, in Melbourne, a specification or instrument in writing, under his hand and seal, particularly describing and ascertaining the nature of the said invention, and in what manner the same is to be performed; and that by reason of such deposit the said invention is protected and secured to him exclusively for the term of six calendar months thence next ensuing: And I do further notify that the said Edward Lugg has given notice in writing, at my chambers, of his intention to proceed with his application for letters patent for the said invention, and that I have appointed Monday the eleventh day of April next, at Eleven o'clock in the forenoon, at my chambers, to hear and consider the said application and all objections thereto; and I do hereby require all persons having an interest in opposing the grant of such letters patent to leave, on or before the seventh day of April, at my chambers in Melbourne, particulars in writing of their objections to the said application, otherwise they will be precluded from urging the same.

Given under my hand this tenth day of March A.D. 1870.

M. A. McDONNELL,
Attorney-General.
Crown Law Offices,
192 Collins street east.
No. 694

SHIRE OF HAMPDEN.

NOTICE is hereby given that it is the intention of the Hampden Shire Council to open a new road through allotment of sec. , parish of Terang, county of Hampden, in lieu of the one-chain road between sections and of the said parish.

The land required is the property of the Hon. Neil Black, M.L.C.

A plan and description of the proposed alteration of roads is deposited for inspection at the offices of the Hampden Shire Council in Camperdown. All persons affected by the proposed work are hereby required to set forth in writing, addressed to the Shire Council or the Shire Secretary, within forty days from the date of this notice, all objections which they may have to the proposed work.

(By Order) D. HARBORD,
Shire Surveyor.

Shire Office,
Camperdown, 14th March 1870. No. 684

NOTICE.

THE Donnybrook and Wallan-wallan Road Board appointed, on the 1st instant,

Sergeant GEORGE SKINNER, of Donnybrook,
Inspector of Abattoirs and Slaughter-houses of the Donnybrook and Wallan-wallan Road District.

By Order of the Board,
JOHN N. KELLY, G.C.S.,
Clerk, &c.
No. 691

AGRICULTURAL DISTILLERY AND BEET-ROOT SUGAR COMPANY (LIMITED).

NOTICE is hereby given that the registered office of this company has been removed to Corporation Buildings, Market street, Melbourne.

WILLIAM STRACHAN,
Secretary.
No. 688
No. 18.—MARCH 18, 1870.—8.

SHIRE OF MORTLAKE.

PROPOSED NEW ROAD.

NOTICE is hereby given that the Council of the Shire of Mortlake deem it expedient to open a new public road through portions of allotments 13 and 14 of section 21, township of Mortlake.

William Hamilton, jun., is the owner of the land required, comprising an area of thirty-three perches and a half.

A plan and technical description of the proposed road is deposited and may be seen at the Shire office, Mortlake.

All persons affected by the proposed road are requested to set forth in writing, addressed to the Mortlake Shire Council or their Secretary, within forty days from the publication of this notice in the *Government Gazette*, any objections they may have to the said road, failing which they will be precluded from making any objections they may have to the said road or claiming any compensation whatever.

JOHN GRIEVE,
President.
S. DESPARD,
Secretary.

Shire Office,
Mortlake, 9th March 1870. No. 682

THE Braybrook District Road Board has this day appointed

WM. PULLAR, Maidstone,

Acting Inspector of Slaughter-houses for the Road District of Braybrook.
15th March 1870.

J. DICKSON, Acting Chairman.
WILLIAM HOPKINS, Member.
WM. PULLAR, Clerk.
No. 690

SHIRE OF ARARAT.

NOTICE is hereby given that it is the intention of the Council of the Shire of Ararat to make a new line of road, one chain wide, through the following allotments, in the area and parish of Watgania, viz., through allotments 13A, 16A, 17A, in lieu of the road to the south of said allotments and of the road to the east of allotments 17, 17A; through allotments 45A, 45B, 46A, 46B, and allotment D, in lieu of the road lying along the south boundary of said allotments; through allotments 33A, 33B, in the area and parish of Kiara, in lieu of the road lying along the south boundary of said allotments.

William Ditchfield is the reputed owner of allotments 13A, 16A, 17A, in Watgania; William Thomas Kimpton is the reputed owner of allotment D aforesaid; Chirnsid and Forbes are the reputed owners of allotments 46A, 46B, in Watgania, and of 33A, 33B, in the parish of Kiara aforesaid; allotments 45A, 45B, are Crown lands. Plans of the proposed new roads are now lying and may be seen at the Shire office, Ararat.

All persons affected by the proposed undertaking are hereby requested to set forth in writing, addressed to the Ararat Shire Council or to the Shire Secretary, within forty days from the date of this advertisement appearing in the *Government Gazette*, any objections they may have, failing which they will be precluded from making any objections or claiming any compensation afterwards.

J. MACLEAN,
Shire Secretary.

Shire Office,
Ararat, 15th March 1870. No. 685

PROPOSED EXTENSION OF CAMERON STREET, IN THE BOROUGH OF BRUNSWICK.

THE Mayor, Councillors, and Burgesses of the Borough of Brunswick hereby give notice that it is deemed expedient to open a new street, by extending Cameron street, through sections 102, 105, 108, and 111, parish of Jika-jika, to Stewart street. The following list gives the names of persons who are the owners of the land required, together with the area held by each person necessary for the proposed extension, viz.:-

	A.	R.	P.	
Frederick Sedgman	0	0	21	2-10 more or less.
Seth Warburton	0	1	4	1-10
Elizabeth Wood	0	3	17	6-10
George Boulton	0	1	23	1-10
Daniel Blyth and Allan				
Staley	0	3	15	4-10
Donald McAskill	0	1	23	3-10

A plan and technical description of the proposed street is deposited and may be seen at the Council Chambers, Brunswick. All persons affected by the proposed undertaking are requested to set forth in writing, addressed to the Mayor of the Borough of Brunswick, within forty days from the first publication of this notice, any objections they may have to said street; failing which they will be precluded from making any objections or claiming any compensation whatever.

Signed and sealed this 11th day of March 1870.

J. W. FLEMING,
Mayor.

J. G. MILES,
Town Clerk.

Council Chambers, Brunswick. No. 695

CAUTION.

THE public are hereby cautioned against dealing in 200 shares in the South St. Mungo Gold Mining Company, Bendigo, numbered 6545 to 6744, and standing in the name of the undersigned, the same having been either lost or mislaid.

JOHN KENNEDY.
No. 689

In the Supreme Court of the } Ex. Pa. No. 458.
Colony of Victoria.

STERN v. GOGELL.

NOTICE is hereby given that under and by virtue of the above writ of Ex. Pa. the Sheriff of the Circuit District of Geelong will cause to be sold, on Saturday the 23rd day of April next, at Gough's Supreme Court House Hotel, at the hour of Twelve o'clock noon, all the right, title, and interest (if any) of the above defendant in and to all that piece or parcel of land containing 6 acres, more or less being all that piece or parcel of land situated in the parish of Duneed, in the county of Grant, in the colony of Victoria, being portion of Government allotment No. 13, and bounded as follows, namely: Commencing at a point on the eastern boundary line of said allotment 81 chains and 62 links south from the north boundary line of the said allotment, and bearing further south 2 chains and 38 links; bounded on the east by the said east boundary line; on the south by other part of the said allotments in a line at right angles with the last line bearing west 19 chains 50 links; on the west by a road of 1 chain wide, being a line at right angles with the last line, bearing north 2 chains 50 links; and on the north by land conveyed to Samuel Bench, being a line at right angles to the last line bearing east 6 chains and 11 feet; on the east again by a private road 16 feet wide, being a line at right angles to the last line, bearing south 16 feet; and on the north again by the said private road 16 feet wide, being a line at right angles to the last line, bearing east 13 chains 23 feet to the commencing point, be the same dimensions more or less, with all the buildings erected thereon; situated at German-town, in the parish of Duneed, in the county of Grant; unless this execution be previously satisfied.

Terms—Cash on the fall of the hammer. No cheques taken. Geelong, 14th March 1870.

JOHN EDEN,
Sheriff's Officer.

No. 693

NORTH WHIP TRIBUTE COMPANY (REGISTERED).

I, THE undersigned George Napier Craig, hereby make application to register the North Whip Tribute Company (registered) under the provisions of the Mining Companies Limited Liability Act 1864; and I do solemnly and sincerely declare that the following statement is, to the best of my belief and knowledge, true in every particular, namely:—

1. The name and style of the company is the "North Whip Tribute Company (registered)."
2. The place of operations is at Whip Reef, Bendigo.
3. The nominal capital of the company is Ten thousand pounds, in twenty thousand shares of Ten shillings each.
4. The amount already paid up is Nil.
5. The name of the manager is George Napier Craig.
6. The office of the company is at View Point, Sandhurst.
7. The names and several residences of the shareholders, and the number of shares held by each at this date, are as follows:—

Names and Residences.	No. of Shares.
Daniel Moon, Golden Square	4000
John Adams, Golden Square	3834
James Boyd, Golden Square	4000
Joseph Horan, Golden Square	4000
Henry Gray, Golden Square	1333
Thomas Adams, Golden Square	1333
John Piper, Golden Square	2000

Dated this 16th day of March 1870.

G. N. CRAIG,
Manager.

Witness to signature—
A. BENNETT.

No. 696

THE LITTLE WONDER QUARTZ MINING COMPANY (REGISTERED).

I, THE undersigned Charles Joseph Lewis, hereby make application to register the Little Wonder Quartz Mining Company (registered) under the provisions of the Mining Companies Limited Liability Act 1864; and I do solemnly and sincerely declare that the following statement is, to the best of my belief and knowledge, true in every particular, namely:—

- 1st. The name and style of the company is The Little Wonder Quartz Mining Company (registered).
- 2nd. The place of operations is at Inglewood.
- 3rd. The nominal capital of the company is £10,000, in 2000 shares of £5 each.
- 4th. The amount already paid up is £6000 sterling.
- 5th. The name of the manager is Charles Joseph Lewis.
- 6th. The office of the company is at 34 Collins street west, Melbourne.
- 7th. The names and several residences of the shareholders, and the number of shares held by each at this date, are as follows:—

Names and Residences.	No. of Shares.
John Wesley Singleton, Melbourne	250
Martin Morrish, Melbourne	250
Charles Joseph Lewis, Melbourne	250
John Dunstan Baragwanath, Inglewood	500
Samuel Samuels, Melbourne	250
Charles Joseph Lewis, in trust, Melbourne	500
Total number	2000

Dated this eight day of March 1870.

CHAS. J. LEWIS,
Manager.

Witness to signature—
MARTIN MORRISH.

No. 686

TRY AGAIN QUARTZ MINING COMPANY (REGISTERED).

I, THE undersigned George Brutton Neave Bristow, hereby make application to register the Try Again Quartz Mining Company (registered) under the provisions of the Mining Companies Limited Liability Act 1864; and I do solemnly and sincerely declare that the following statement is, to the best of my belief and knowledge, true in every particular, namely:—

1. The name and style of the company is "The Try Again Quartz Mining Company (registered)."
2. The place of operations is at London Reef, Amphitheatre.
3. The nominal capital of the company is Seven thousand five hundred pounds, in fifteen hundred shares of Five pounds each.
4. The amount already paid up is Nil.
5. The name of the manager is George Brutton Neave Bristow.
6. The office of the company is at Main street, Reefs, Pleasant Creek.
7. The names and several residences of the shareholders, and the number of shares held by each at this date, are as follows:—

Names and Residences.	No. of Shares.
John Barnett, Amphitheatre	150
Henry John Wright, Amphitheatre	150
Charles Righetti, Amphitheatre	150
William Taylor, Amphitheatre	137½
Walter S. Grieve, Pleasant Creek	125
Thomas Hodges, Pleasant Creek	21
Thomas Jeffrey, Pleasant Creek	21
John Townsend, Pleasant Creek	21
Phillip Maddren, Pleasant Creek	21
James Maddren, Pleasant Creek	20
Thomas Kepper, Pleasant Creek	21
George B. N. Bristow, Pleasant Creek	12½
Donald McCallum, Pleasant Creek	50
George B. N. Bristow, Pleasant Creek, in trust for the company	600
Total	1500

Dated this twenty-second day of February 1870.

G. B. N. BRISTOW,
Manager.

Witness to signature—
EDWIN J. BENNETT.

No. 691

SOUTH WHEEL DOREY QUARTZ MINING COMPANY.

I, THE undersigned Frederick Michael Mortimer Franklin, hereby make application to register the South Wheel Dorey Quartz Mining Company (registered) under the provisions of the Mining Companies Limited Liability Act 1864; and I do solemnly and sincerely declare that the following statement is, to the best of my belief and knowledge, true in every particular, viz:—

1. The name and style of the company is the South Wheel Dorey Quartz Mining Company (registered).
2. The place of operations is at Blanket Flat, near Daylesford.
3. The nominal capital of the company is Six thousand pounds, in three thousand shares of Two pounds (£2) each.
4. The amount already paid up is Nil.
5. The name of the manager is Frederick Michael Mortimer Franklin.
6. The office of the company is at 31 Lydiard street, Ballarat.
7. The names and several residences of the shareholders, and the number of shares held by each at this date, are as follows:—

Names and Residences.	No. of Shares.
Ashton, James, Geelong	150
Bradshaw, Edward, Ballarat	75
Beilby, H. H., Ballarat	150
Copeland, Henry, Ballarat	150
Copeland, Ware, Ballarat	150
Dibdin, F., Blanket Flat	150
Forster, Henry B., Ballarat	150
Goodall, Francis Henry, Ballarat	150
Herman, Gabriel, Ballarat	150
Harper, Saml., Ballarat	75
Harris, W., Creswick	150
Lorimer, W., Ballarat	150
Mitchell, P., Ballarat	300
McLellan, John, Ballarat	150
McLeod, John, Ballarat	75
Pitt, William, Blanket Flat	150
Richardson, Henry Francis F., Ballarat	150
Smith, John, Ballarat	75
Wheeler, Frank, Ballarat	450
Total	3000

Dated at Ballarat this 10th day of March 1870.

F. M. M. FRANKLIN,
Manager.

Witness to signature—
H. F. F. RICHARDSON.

No. 687

YOUNG HAVELOCK GOLD MINING COMPANY (REGISTERED).

I, THE undersigned Arthur Arnold Mayou, hereby make application to register the Young Havelock Gold Mining Company (registered) under the provisions of the Mining Companies Limited Liability Act 1864; and I do solemnly and sincerely declare that the following statement is, to the best of my belief and knowledge, true in every particular, namely:—

1. The name and style of the company is the "Young Havelock Gold Mining Company (registered)."

2. The place of operations is at Monkey Gully.
 3. The nominal capital of the company is One thousand pounds, in five hundred shares of Two pounds each.
 4. The amount already paid up is four hundred and thirty-seven pounds ten shillings.
 5. The name (in full) of the manager is Arthur Arnold Mayou.
 6. The office of the company is at Smythesdale.
 7. The names (in full) and several residences of the shareholders, and the number of shares held by each at this date, are as follows:—James Buttler, Piggoreet, 25; Eli Forth, Piggoreet, 25; John Freary, Ballarat, 25; Jacob Heintz, Ballarat, 25; Phillip Hilderbrand, Smythesdale, 25; William Hall, Piggoreet, 25; John Irvine, Piggoreet, 25; William Irvine, Piggoreet, 25; Peter Irvine, Piggoreet, 25; Michael Lynch, Piggoreet, 25; James McLean, Piggoreet, 25; James Nicol, Piggoreet, 25; Clement Pope, Monkey Gully, 25; John Textor, Happy Valley, 25; James Tongue, Piggoreet, 25; Andrew Scott Ward, Derwent Jack's, 50; John Wheatly, Piggoreet, 25.
 Dated this 16th day of March 1870.

ARTHUR ARNOLD MAYOU,
 Manager.

Witness to signature—
 CONRAD TEN BRINK. No. 683

TWO POUNDS REWARD.

LOST from Windermere, bay mare, blaze on face, M off shoulder, hipped. Any person returning same to Hans Schou, Windermere, will receive the above reward.—Address Cardigan Post Office. No. 692

Impoundings.

AMHERST.—Impounded at Amherst, 12th March 1870.

- 52-551. Five hundred store sheep, ewes, — conjoined, some black some red T brand
 552. White cow, CC or GG near shoulder
 CC or GG
 553. Red and white heifer, MC or MG off rump
 554. Red strawberry bull, no visible brand
 555. Red and white bull calf, like 99 near back, top off near ear, Δ (tar) near side
 556. Brown and white bull calf, same brands and ear marked
 557. Yellow and white bull calf, no visible brand, Δ (tar brand) near side
 If not claimed and expenses paid, to be sold on 13th April 1870.

WILLIAM GROVE,
 Poundkeeper.

8/6

ARARAT.—Impounded at Ararat Shire Pound, 9th March 1870, by Wm. Lewis, from Jackson's Creek.—Trespass 6s.

78. Light-bay horse, hind feet and fetlocks white, N near shoulder, long switch tail, collar and saddle marked
 Same date, by Herdsman of Ararat United Borough and Gold Field Common.—Trespass 9d.
 75. Red and white cow, B top of near ribs, piece out near ear
 76. Strawberry , piece out near ear, no visible brand
 On 10th March.
 77. Red heifer, belly and head white, J off rump, like S or 8 off shoulder, slit off ear
 78. Light-red bullock, SS or 8S near rump, like 3 near thigh, star on forehead, white on back and belly, tip off off ear
 On 13th March, by G. Thomson, Esq., from Chalicum.
 79. Brown mare, C or G near shoulder, star on forehead, collar and saddle marked, hind feet and fetlocks white
 80. Bay mare, JC near shoulder, black points, shod
 On 15th March, by James Burke, from Port Curtis.—Trespass 6s.
 81. Red and white steer, like WX or Y off ribs
 If not claimed and expenses paid, to be sold on 13th April 1870.

THOMAS GIBSON,
 Poundkeeper.

12/

AVOCA.—Impounded at Avoca Shire Pound, 11th March 1870, by the Herdsman Homebush Goldfield Common.

71. White poley cow, red spots, both ears marked, PP near rump
 If not claimed and expenses paid, to be sold on 13th April 1870.

JOHN BATCHELOR,
 Poundkeeper.

4/

BAIRNSDALE.—Impounded at Bairnsdale, 24th February 1870, by the Herdsman of the Town Commons.—Trespass 1s. each.

- 1 chesnut mare, star, one white foot, TR near shoulder
 1 black filly, one white foot, no visible brand
 On 26th February, by John Gray, Wy Yung.—Trespass 1s. each.
 1 bay mare, one white foot, star, B near shoulder
 If not claimed and expenses paid, to be sold on 23rd March 1870.

CHAS. C. KERR,
 Poundkeeper.

6/

BAIRNSDALE.—Impounded at Bairnsdale, 8th March 1870, by Murdoch Mackintosh, Esq., Dargo.—Trespass 1s. each.

- 1 bay mare, blaze, one white foot, like N near shoulder
 1 dark dapple-grey mare, PD near shoulder
 1 bay mare, W near shoulder, W near rump, PW off shoulder
 K
 H
 1 bay filly, star, no visible brand
 1 grey mare, J.C. near shoulder
 If not claimed and expenses paid, to be sold on 30th March 1870.

CHAS. C. KERR,
 Poundkeeper.

7/

BENALLA.—Impounded at Benalla.

93. Bay horse, grey hairs in forehead, GC near shoulder, TS off shoulder
 107. Black mare, star, fore and hind fetlocks white, MA near shoulder, like LE very indistinct off shoulder
 If not claimed and expenses paid, to be sold on 13th April 1870.

JESSE WATTS,
 Poundkeeper.

4/6

BOWMAN'S FOREST.—Impounded at Beechworth Shire Pound, 3rd March 1870.

29. Bay horse, shod, off hind hoof injured, TG and heart over M near shoulder, NYE near neck, C off shoulder
 On 5th March.
 30. Bay mare, star, white coronets, JW near shoulder
 On 6th March.
 34. Chesnut mare, lame, blaze, hind feet and fore coronets white, JE near shoulder, like JL over JL over JL off shoulder
 35. Brown mare, star, CO put on three times near shoulder, C near ribs, HH off shoulder

36. Brown filly foal, star, progeny, unbranded
 39. Brown entire colt, near hip down, CO near shoulder.
 Damages £1
 41. Black colt, blaze, near hind pastern white, JS over 2 near shoulder
 42. Bay colt, blaze, HF conjoined near shoulder and thigh, JG off shoulder
 If not claimed and expenses paid, to be sold on 6th April 1870.

WILLIAM LODGE,
 Poundkeeper.

11/6

BOWMAN'S FOREST.—Impounded at Beechworth Shire Pound, 8th March 1870.

44. Red steer, TA or X near rump
 45. Red cow, no visible brand
 46. Red heifer calf, progeny, unbranded
 If not claimed and expenses paid, to be sold on 13th April 1870.

WILLIAM LODGE,
 Poundkeeper.

4/6

BUNGAREE.—Impounded at Bungaree Pound, 9th March 1870.—Trespass Nil.

127. Bay draught horse, star, inside of near hind coronet white, mark of old wound under off eye, JW near shoulder, S near thigh
 On 12th March.—Same trespass.
 128. Red and white cow, down horns, near ear slit, S near rump
 129. Strawberry heifer calf, triangle yoke on neck, no visible brand

- Same date.—Trespass 8s. each.
 130. Brindle cow, small down horns, quarter out of near ear, white spot on rump, C off rump
 131. Red strawberry cow, star, hoop horns, ID off rump
 132. White heifer, red spots, no visible brands
 133. White strawberry heifer calf, red ears, very faint brand near shoulder like JD
 134. White heifer calf, no visible brand

- On 14th March.—Trespass 8s. each.
 136. White strawberry cow, red ears, like JJ (the second J to right)
 137. White cow, small blue spots, dark ears, piece out of near ear, no visible brands
 If not claimed and expenses paid, to be sold on 13th April 1870.

JOHN BOURKE,
 Poundkeeper.

13/

BUNINYONG.—Impounded at the Buninyong Shire Pound 12th March 1870, by Denis Patten.—Trespass 6d.

119. Bay horse, black points, near shoulder like W blotched
 On 14th March, by Patrick Phyland, for William Henry Johnstone.—Trespass 6d. per head.
 124. Red cow, white on belly and tail, off ear marked, off ribs MK
 125. Yellow cow, white on face and belly, off ear marked, off ribs MK
 On same date, by Patrick Phyland.—Trespass 6d.
 126. Black mare, star, near hind foot white, saddle and collar marked, broken knees, near saddle TJ, near rump like A, off shoulder 1182 over ace of clubs brand, off cheek ace of clubs brand

- On same date, by Thomas Cahir, for B. Cahir.—Trespass 6d.
 131. Cream-colored pony mare, star and stripe, near shoulder like TL conjoined
 If not claimed and expenses paid, to be sold on 13th April 1870.

PATRICK DINNEEN,
 Assistant Poundkeeper.

10/

BUNINYONG.—Impounded at the Buninyong Shire Pound, 16th March 1870, by Denis Patten, jun., for Denis Patten, sen.—Trespass 4s.
132. Dark-brown mare, short sighted, saddle and collar marked, near shoulder JL, near neck J, off shoulder like JH conjoined

If not claimed and expenses paid, to be sold on 13th April 1870.

5/ PATRICK DINNEEN,
Assistant Poundkeeper.

NOTICE.

CAMPERDOWN.—Escaped from the Camperdown Pound, No. 184, bay filly, blazed face, MO off shoulder.

2/6 ANDREW WALLS,
Poundkeeper.

COBURG.—Impounded at Coburg, 8th March 1870.—Damages 5s.
65. Bay horse pony, saddle marked, J near shoulder, like H

very faint off shoulder

If not claimed and expenses paid, to be sold on 13th April 1870.

4/6 F. W. BUZAGLO,
Poundkeeper.

COLERAINE.—Impounded at Coleraine, 10th March 1870, by Hector McKinnon, for James Swan, Esq., Konong-wootong.—Trespass 1s. per head.

68. Grey mare, fleabitten, AS near shoulder, blotch off shoulder, L

collar marked

69. Chesnut filly, narrow blaze, near hind foot white, half-circle over J near shoulder

80. Bay mare, star, off hind foot white, off fore leg bumbled, no visible brand

70. Red cow, notch out off ear, illegible near ribs

71. Red and white spotted heifer, progeny of No. 70, no visible brand

72. White heifer, red ears, notch out off ear, K near rump

73. Blue cow, K near rump

74. Light-strawberry heifer calf, progeny of No. 73, no visible brand

75. Roan-strawberry steer, K near rump

76. Red-brindle cow, slit near ear, K near rump

77. Red and white spotted steer, no visible brand

78. Red cow, F near rump, JK off ribs

79. Brindle bull calf, progeny of No. 78, no visible brand

9d. per head trespass on the above cattle, and notice sent to supposed owner.

If not claimed and expenses paid, to be sold on 13th April 1870.

14/ DAVID BARRY,
Poundkeeper.

CRANBOURNE.—Impounded at Cranbourne Shire Pound, 10th March 1870.—Damages 15s.

76. Black and white bull, white hind legs, TS near ribs

On 12th March.—Trespass 6d. each.

77. White gelding, snip, shod, M near shoulder

81. Roan gelding, star, short switch, IH above F near shoulder,

2 back of near shoulder

82. Bay mare, near hind fetlock white, shod, pencil and snip, JL near shoulder

84. Bay gelding, star, near hind sock white, B above WH near shoulder, TB near rump, SF off shoulder, illegible below do, like 72 off saddle

85. Bay colt, star and snip, part of off fore and near hind fetlock white, 2 above JD off shoulder, M near ditto

If not claimed and expenses paid, to be sold on 13th April 1870.

9/6 WILLIAM DAVIES,
Poundkeeper.

CRESWICK.—Impounded at the Creswick Borough Pound.—Damages 10s.

119. Black draught colt, blazed face, scar off fore leg above the knee, like JC near shoulder

If not claimed and expenses paid, to be sold on 13th April 1870.

4/ THOMAS LANG,
Poundkeeper.

NOTICE.

CRESWICK.—No. 114, chesnut mare, advertised last week should be chesnut mare, star, scar on near breast, white spots on back, saddle marked, like JHC conjoined near shoulder, like J near saddle, like v off shoulder.

If not claimed and expenses paid, to be sold on 13th April 1870.

5/ THOMAS LANG,
Poundkeeper.

ECHUCA.—Impounded at Echuca, by J. Anderson.—Trespass 6d.

205. Brown mare, switch tail, like GN or GW near shoulder

If not claimed and expenses paid, to be sold on 13th April 1870.

3/6 GEO. JAMIESON,
Poundkeeper.

ESSENDON.—Impounded at Essendon, 12th March 1870.

1 red and white fat cow, short tail, bald face, TXS near rump, TC off loin, tarred on tail

If not claimed and expenses paid, to be sold on 13th April 1870.

3/6 JOHN GREENWOOD,
Poundkeeper.

FOOTSCRAY.—Impounded at Footscray Borough Pound, 14th March 1870.

1 chesnut mare, white face, three white feet, like f near shoulder, IH near rump

1 black mare, star on forehead, SS near shoulder, like k on near ribs, white mark on off ribs, saddle marked

1 dark-brown mare, white face, J reversed on near side of neck, SC near shoulder

◇

If not claimed and expenses paid, to be sold on 13th April 1870.

6/6 CHARLES PARRY,
Poundkeeper.

GLASS'S CREEK.—Impounded at Glass's Creek, by the Inspector of Nuisances.

1 chesnut horse, running star, both hind and fore off foot white, hind feet shod, saddle marked, R off shoulder

If not claimed and expenses paid, to be sold on 6th April 1870.

4/ JOHN OAKES,
Poundkeeper.

GISBORNE.—Impounded at Gisborne.

36. Light-bay horse, white face, off hind fetlocks white, like NP conjoined near shoulder

41. Black mare, near hind foot white, girth marked, scars off thigh, enlargement near knee, like M or W reversed near

shoulder

If not claimed and expenses paid, to be sold on 13th April 1870.

5/6 H. R. DIXON,
Poundkeeper.

HADDON.—Impounded at Haddon.—Trespass 6d.

68. Grey horse, shod, collar marked, PR off shoulder

69. Roan horse, shod, saddle marked, lumps on belly, W near shoulder

If not claimed and expenses paid, to be sold on 13th April 1870.

4/ HENRY SANDERS,
Poundkeeper.

HUNTLY.—Impounded at Huntly.—Damage 10s.

1 chesnut mare, blaze, near hind fetlock white, ME near shoulder, 2 near saddle

If not claimed and expenses paid, to be sold on 6th April 1870.

3/6 CHAS. JAS. BUSST,
Poundkeeper.

HURDLE CREEK.—Impounded at Hurdle Creek Pound (Oxley Shire), 9th March 1870.—Trespass 1s. 6d.

532. Brindle cow, near ear topped, IL near ribs

533. Strawberry steer, off ear marked, JD off rump

Trespass 5s. each.

534. Strawberry bullock, hook horns, GIG under near horn, □ off ribs

535. Red steer (yearling), off ear topped, ☉ off ribs

536. Strawberry steer, same ear mark and brand

537. Red steer, same ear mark and brand

On 11th March.—Trespass 2s. 6d.

562. Brown horse, black points, hobble-strap and broken chain, PH near shoulder, faint like JP or UP off shoulder; all are faint and doubtful

If not claimed and expenses paid, to be sold on 13th April 1870.

9/6 GEO. W. KENNEDY,
Poundkeeper.

KILMORE.—Impounded at Kilmore, 10th March 1870.

1 spotted bull, no brand

1 brown and white bull, J. W. off rump

1 bay mare, C off shoulder

If not claimed and expenses paid, to be sold on 13th April 1870.

4/ C. G. ANDERSON,
Poundkeeper.

LINTON.—Impounded at Linton, 10th March 1870, by J. Garvey, for Managers.—Trespass 6d.

410. Bay mare, broken knees, long switch, MA off shoulder

411. Red poley heifer, white spots on back, white belly and legs, no visible brands

412. Roan strawberry heifer, red neck, like JVK near rump

413. Red and white spotted cow, small horns, EC off loins

414. Young red bull, no visible brands

If not claimed and expenses paid, to be sold on 13th April 1870.

6/ S. MATHEWS,
Poundkeeper.

LITTLE RIVER.—Impounded at Little River.

60. Bay mare, 3 (square topped) near thigh, like W3 (square topped 3) near shoulder
If not claimed and expenses paid, to be sold on 20th April 1870.

3/6
HENRY DAVIS,
Poundkeeper.

MANSFIELD.—Impounded at Mansfield, 9th March 1870, by James McConochie.—Trespass 8s.
1 fleabitten grey draught mare, shod, collar and saddle marked, 93 near shoulder (square topped 3), scar on off shoulder

If not claimed and expenses paid, to be sold on 13th April 1870.

4/
H. P. DUNSTER,
Poundkeeper.


MARONG.—Impounded at Marong Shire Pound.

119. Bay horse, star and snip, near fore coronet white, saddle marked, IH off shoulder
120. Roan mare, star, saddle marked, HL off shoulder
121. Chesnut mare, blaze down face, near hind fetlock white, enlargement near fore coronet, scar off thigh, no visible brands

If not claimed and expenses paid, to be sold on 13th April 1870.

5/6
JAMES GRAY,
Poundkeeper.

MIA-MIA.—Impounded at Redesdale.

1 red and white steer, □ off ribs
1 red and white steer, JO off ribs
1 red steer white on belly and head, no visible brands
1 iron-grey mare, draught, white face, off fore and hind foot white, little white near hind foot, small scar near shoulder, large scar near rump, scar inside near thigh, W off shoulder
1 bay mare, black points, saddle and collar marked, broken knees, like 22 near shoulder, like □ in circle off shoulder
1 chesnut horse, medium draught, star, near hind foot white, collar marked, like  off shoulder, indescribable brand near shoulder

If not claimed and expenses paid, to be sold on 13th April 1870.

8/6
THOMAS W. LAVENDER,
Poundkeeper.


MORTLAKE.—Impounded at Mortlake, 14th March 1870, by R. Mulhare.
942. Red and white strawberry heifer, no visible brand

By McKenzie.
285. Red steer, star, white on tail and belly, like ME or HE off back, off ear notched

If not claimed and expenses paid, to be sold on 12th April 1870.

5/
R. NELSON,
Poundkeeper.

MOUNT MORIAC.—Impounded at Mount Moriac, 12th March 1870, by Mr. Pettavel.—Damages 10s. each.

36. Black horse, near hind foot and fetlock white,  near thigh
37. Roan pony mare, white face, TAH off shoulder, three white legs and feet

If not claimed and expenses paid, to be sold on 13th April 1870.

4/6
J. H. RYLAND,
Poundkeeper.

MOUNT ROUSE.—Impounded at Mount Rouse Shire Pound, 11th March 1870, by order of Mr. D. McPherson, Plains Station, near Dunkeld.

51. Chesnut filly, white stripe down face, long tail, off hind foot white, T off shoulder
52. Black mare, star and stripe, near fore foot white, DMP near shoulder, HML conjoined off shoulder

53. Brown mare, long tail, HL conjoined off shoulder, TR conjoined near neck, M near shoulder

54. Bay horse, switch tail, lame off hind leg, star, P off shoulder, P off thigh

55. Bay mare, off hind foot white, switch tail, blaze on forehead, like writing *w* to left of H off shoulder, like faint letter P near shoulder

56. Bay horse, long switch tail, two hind feet white, star, blotch brand underneath figure 2 near shoulder, like letter Z near thigh

On 12th March, by Mr. William Gibb, from Saint Patrick Station.

57. Bay mare, four white feet, small star and snip, switch tail, SA near shoulder (A like writing A without stroke across) over LB conjoined (L reversed)

58. Black colt, medium draught, switch tail, faint indescribable brand near shoulder

59. Dark-bay mare, switch tail, star and snip, large white spot on belly, like letter A horizontal off neck

If not claimed and expenses paid, to be sold on 13th April 1870.

16/
PETER GREIG,
Poundkeeper.

No. 18.—MARCH 18, 1870.—4.

MURCHISON.—Impounded at Murchison, 15th March 1870.—Trespass 4s.

52. Chesnut mare, stripe, shod, near hind coronet white, MG near shoulder

If not claimed and expenses paid, to be sold on 13th April 1870.

4/
B. WILSON,
Poundkeeper.

NEWSTEAD.—Impounded at Newstead, 14th and 15th March 1870.

70. Yellow and white cow, FC or G off side
71. Red and white heifer calf, F off side, progeny of last

72. Red cow, off horn broken off, FC or G off side
73. Red and strawberry heifer calf, F off side, progeny of last

74. Dark-strawberry cow, no brands visible
75. White heifer calf, F off side, progeny of last—Trespass 6d. each.

76. Strawberry cow, DM off rump
77. Red and white heifer, near ear slit, same brands

78. White and brindle heifer, off ear notched, same brands
79. White and brindle heifer, same brands

80-81. Red and white spotted heifers, same brands
82. White and brindle heifer, same brands

83. Red steer, white on belly, same brands
84. Red and white cow, same brands

85. White heifer, red spots on neck and head, same brands
86. Red and white heifer, same brands

87. Red and white cow, like S M off rump
88. Red and white spotted heifer, hoop horns, like M near side


89. White cow, M off rump
90. White bullock, red ears, D off rump, like B near shoulder

91. Red and white spotted cow, brands if any not visible—Trespass 5s. each.

If not claimed and expenses paid, to be sold on 13th April 1870.

14/6
JOHN TREACY,
Poundkeeper.

OMEQ.—Impounded at Omeo, 4th March 1870, by John Macleod, Esq., Ensay Station.

1 bay pony mare,  near shoulder

1 black horse, unbranded, lame in the off leg
1 bay cob horse, W near shoulder, T near neck

1 bay mare, bell on neck, star and stripe, shod all round, ET near shoulder

1 bay horse, bell on neck, near hind fetlock white, JMH conjoined near shoulder

1 bay mare, off fetlock white, C◇ near shoulder

On 3rd March, by Wm. Degraives and Co., Omeo Station.



1 chesnut mare, JR near shoulder
1 black mare, JC near shoulder

1 chesnut foal, unbranded
1 chesnut horse, B near shoulder
1 chesnut mare, stripe down face, — near shoulder

If not claimed and expenses paid, to be sold on 6th April 1870.

11/6
GEORGE MILLS,
Poundkeeper.

RAYWOOD.—Impounded at Raywood.

155. Bay mare,  over  near neck, U□ near shoulder

If not claimed and expenses paid, to be sold on 30th March 1870.

3/
W. P. WHITTLE,
Poundkeeper.

ROSEDALE.—Impounded at Rosedale, 14th March 1870.—Trespass 2d. each.

159. Dark-grey gelding, stripe in face, white hind feet, + near shoulder

161. Bay pony gelding, star, G both shoulders
162. Grey mare, sore ribs, M near shoulder before like MC conjoined

If not claimed and expenses paid, to be sold on 13th April 1870.

5/6
C. DU VÉ,
Poundkeeper.

RUTHERGLEN.—Impounded at Rutherglen Borough Pound, 1st March, 1870.—Trespass 1s.

61. Bay mare, star, stripe, shod, both hind feet white, 25 near neck (the 5 blotched), like MR near shoulder

If not claimed and expenses paid, to be sold on 5th April 1870.

4/
MATHEW HAYES,
Poundkeeper.

RUTHERGLEN.—Impounded at Rutherglen Borough Pound, 9th March 1870.—Trespass 1s.

62. Black horse, collar marked, B near shoulder and thigh

If not claimed and expenses paid, to be sold on 13th April 1870.

3/6
MATHEW HAYES,
Poundkeeper.

SOUTH BARWON.—Impounded at South Barwon, 12th March 1870, by W. W. Skinner, for Managers.—Trespass 6d. each.
 126. Bay horse, both hind fetlocks white, like **AA** W off shoulder, like **JG** off neck
 127. Bay mare, near hind fetlocks white, 4 off thigh, like **T** off shoulder
 On 14th March, by W. W. Skinner, for Managers.—Trespass 6d.
 130. Brown horse, rope round neck, **WB** near shoulder
 133. Strawberry bullock, both ears marked, **JN** off rump
 If not claimed and expenses paid, to be sold on 13th April 1870.
JAMES STEER,
 Poundkeeper.
 7/

ST. ARNAUD.—Impounded at St. Arnaud Borough Pound, 15th March 1870, by Mr. G. Wm. Geyer.—Trespass 9d.
 32. Bay filly, black points, star, long switch tail, **JS** near shoulder, like **JF** conjoined upside down off shoulder
 If not claimed and expenses paid, to be sold on 13th April 1870.
S. S. ROTHWELL,
 Poundkeeper.
 4/

STAWELL.—Impounded at Stawell Shire Pound, 10th March 1870.
 946. Strawberry steer, like **RP** near ribs, hooped horns, ear marked
 If not claimed and expenses paid, to be sold on 6th April 1870.
THOMAS DAVERN,
 Poundkeeper.
 4/

SUGARLOAF CREEK.—Impounded at Sugarloaf Creek.
 157. Chesnut mare, star, off fore foot white, like **WC** off shoulder
 158. Brown mare, —**B** off shoulder, **JD** near shoulder
 159. Brown mare, **T** over **Q** near shoulder
 160. Bay horse, **Q** over **Δ** off shoulder, **B2** off neck, **JB** over **Δ** near shoulder
 161. Bay filly, **G** near shoulder
 162. Chesnut mare, bell on, star, **A** over **G** near shoulder, mark near neck
 163. Bay horse, star and snip, white feet, bell on, like **DM** over **T** over like **Q** near shoulder
 If not claimed and expenses paid, to be sold on 13th April 1870.
J. M. FERRELL,
 Poundkeeper.
 8/

WARRANTYTE.—Impounded at Warrantyte.
 60. Bay mare, star, black points, **HL** off shoulder
 61. Chesnut mare, star, hind fetlocks white, **HL** off shoulder
 62. Bay mare, dark points, **SK** near shoulder, scar near hind leg
 63. Dark-chesnut mare, star, **Q** near shoulder, shoes on **AG** **SO**
 78. Strawberry cow, **JS** off ribs
 82. White yearling bull, no brands visible
 If not claimed and expenses paid, to be sold on 13th April 1870.
JOHN HUTCHINSON,
 Poundkeeper.
 7/6

WARRNAMBOOL.—Impounded at Warrnambool Shire Pound, 11th March 1870, by Charles Hourd.
 1 yellow and white cow, no visible brand
 1 red and white heifer, **FS** off rump
 1 red and white heifer, **G** off rump
 1 red and white heifer, **Q** off rump
 If not claimed and expenses paid, to be sold on 13th April 1870.
P. O'FLAHERTY,
 Poundkeeper.
 5/

WICKLIFFE.—Impounded at Wickliffe, 9th March 1870, from Greenvale, by Mos. Millear, Esq.
 20. Bay mare, long tail, blaze, near hind foot and part of leg white, **S** in circle near shoulder, **S** inside **()** off shoulder
 21. Brown colt, off hind and part of near fore foot white, progeny of 20, unbranded
 On 15th March, from Glon Ronald, by Mr. D. Nicholson.
 22. Bay horse, switch tail, star, saddle marked, off hip injured, **AC** or **G** near shoulder, like same brand indistinct near rump, like **J** near cheek, scar off cheek
 If not claimed and expenses paid, to be sold on 13th April 1870.
P. L. SMITH,
 Poundkeeper.
 7/

WOODEND.—Impounded at Woodend, 12th March 1870, by Mr. F. Luttrell.—Trespass 6d. each.
 103. Bay horse, bell on, hobbled, star, hind feet white, **IG** near shoulder
 109. Bay saddle mare, star and blaze, **AM** above 3 or 5 near ribs, faint brands both shoulders and near thigh
 If not claimed and expenses paid, to be sold on 13th April 1870.
E. C. RENNIE,
 Poundkeeper.
 5/

YACKANDANDAH.—Impounded at Yackandandah, 4th March 1870.
 1 bay mare, star, **H** near shoulder, **SK** off shoulder
 1 bay mare, **SM** near shoulder
 1 light-brown horse, **OM** near shoulder
 1 black colt, + near shoulder, a little white back of each ear
 If not claimed and expenses paid, to be sold on 13th April 1870.
DAVID FLYNN,
 Poundkeeper.
 5/

YEA.—Impounded at Yea, 7th March 1870.—Trespass 4s.
 462. Brown or black horse, like **C2** near shoulder, crown brand over 354 off shoulder, **B2** off neck, crown brand off cheek, little white off hind foot, white spots near ribs
 On 12th March.—Trespass 6d.
 464. Dapple-grey mare, **J** near shoulder, **J** off rump, lump on near knee, slightly collar marked
 If not claimed and expenses paid, to be sold on 13th April 1870.
EDWARD SMITH,
 Poundkeeper.
 5/6

THE GOVERNMENT PRINTER acknowledges the receipt of the undermentioned sums:—

1870.	£	s.	d.
March 11.—Kennedy, G. W.	1	0	0
March 12.—Hayes, Matw.	1	0	0
March 15.—Kerr, C. C.	0	10	0
March 16.—Steer, Jas.	1	0	0
March 17.—Barry, David	0	15	0
March 17.—Bourke, John	1	10	0
March 17.—Davis, Hy.	1	10	0
March 17.—Dunster, H. P.	1	10	0
March 17.—Greig, Peter	1	0	0
March 17.—Lavender, T. W.	1	0	0
March 17.—Mathews, S.	1	0	0
March 17.—Byland, J. H.	1	0	0
March 17.—Sanders, H. Y.	1	0	0
March 17.—Whittle, W. P.	0	10	0
March 17.—Gibson, Thos.	0	10	0
March 17.—Oakes, John	0	10	0
March 17.—Parry, Chas.	0	7	6

S. J. WALKER,
For the Government Printer.
17th March 1870.

CONTENTS.	PAGE.
Immigration Regulations	465
Legislative Assembly—Issue of Writ	465
Notice to Mariners—Queenstand	465
Appointments, &c.	465
Sittings of Local Land Boards	466
Proclamations	468
Weekly Abstract of Births and Deaths	469
Fees under <i>The Copyright Act 1869</i>	469
Fees under <i>The Lunacy Statute</i>	469
Notices under <i>The Friendly Societies Act</i>	469
Rent of a Run	469
Outstanding Accounts	470
Auctioneers' Licenses	471
Fire at Peerewar, Bungaree	471
Applications for Mining Leases	472
Mining Leases Declared Void	472
Application for a Mining Lease of a Special Area Abandoned	472
Insolencies	472
Lands Reserved, &c.	473
Approaching Land Sales	480
Land Sales	480
Land Sales Notices	484
Allotments Forfeited for Non-payment of Rent	484
Notice to Parties desirous of showing cause against the forfeiture of Leases or Licenses issued under <i>The Land Act 1869</i>	484
Returns under the Seab Act	484
Works on Main Roads	484-5
Main Roads	485
Tenders	485
Contracts Accepted	486
Police Sales	486
Courts	487
Private Advertisements	488
Impoundings	491