



VICTORIA GOVERNMENT GAZETTE.

Published by Authority.

No. 21.]

FRIDAY, MARCH 31.

[1871.]

EASTER HOLIDAYS.

IT is hereby notified that, in accordance with the provisions of *The Civil Service Act* No. 160, the undermentioned days will be observed as Holidays in the Public Offices, viz. —

FRIDAY, 7TH APRIL,
SATURDAY, 8TH APRIL,
MONDAY, 10TH APRIL,
TUESDAY, 11TH APRIL,

In the Departments of the Customs, the Post Office and Electric Telegraph, and Railways, facilities will be afforded to obviate inconvenience to the public through the total suspension of business.

J. McCULLOCH,
Chief Secretary.

Chief Secretary's Office,
Melbourne, 31st March 1871.

PUBLICATION OF THE "GOVERNMENT GAZETTE."

IT is hereby notified that Good Friday and the three following days being directed by *The Civil Service Act* to be observed as holidays in the Public Offices, the *Government Gazette* will be published on

THURSDAY, 6TH APRIL,

in lieu of the ordinary day of publication.

J. McCULLOCH,
Chief Secretary.

Chief Secretary's Office,
Melbourne, 31st March 1871.

NOTICE TO MARINERS, SUEZ ROADSTEAD.

THE accompanying Notice to Mariners respecting a rock at the entrance of Suez Roadstead is published for general information.

THO. T. A'BECKETT,
Commissioner of Trade and Customs.
Department of Trade and Customs,
Melbourne, 28th March 1871.

Marine Department, Fort William,
15th December 1870.

No. 15 of 1870.—The following notice received from the British Consul at Suez is published for general information and guidance:—

NOTICE.

PINNACLE ROCK AT THE ENTRANCE OF SUEZ ROADSTEAD.

A pinnacle rock with only 13 feet water at L. W. Spring-tide has been discovered in the Fairway Channel at the entrance of Suez Roadstead:—

Magnetic bearing of the danger:—

Lightship	...	N. 7° E.	17
Kebirah Beacon	...	N. 29° W.	19
Lime Kiln on East Shore	...	N. 62° E.	25

The channel west of the danger commanding 24 feet water at L. W. is $\frac{1}{2}$ of a mile wide.

Ships passing through by day should keep the Light Vessel on with the westernmost minaret of the town of Suez; by night the Lightship should bear N. by E.

A small red buoy has been placed as a temporary mark on the danger.

GEO. WEST,
Her Britannic Majesty's Consul.
Suez, the 14th November 1870.

H. K. BURNER, Colonel,
Secretary to the Govt. of India.

No. 21.—MARCH 31, 1871.—4.

GRANT FOR FENCING CEMETERIES.

NOTICE is hereby given that the distribution of the vote for 1871, for fencing cemeteries, will be taken into consideration as soon as possible; and it is requested that all applications for aid from this vote be sent into this office on or before the 30th April next.

Any application received after that date will not be considered during the present year.

WILLIAM BATES,
Commissioner of Public Works.

Public Works Office,
Melbourne, 20th March 1871.

CENSUS OF 1871.

WHEREAS by an Act of the Parliament of Victoria (34 Victoria, No. 369), entitled *The Census Act* 1871, it is enacted that an account shall be taken of the population and of the live stock in the colony: And whereas the 2nd day of April 1871 has been fixed by the Governor in Council as that on which such account shall be taken: It is hereby notified that, for the purpose of such account, printed forms will be left at each dwelling on or before the 1st day of April 1871, and will be called for on the 3rd day of April 1871, or as soon after as practicable.

All occupiers or persons in charge of dwellings are required to enter the particulars sought for in such forms to the best of their knowledge, information, and belief; and if any person shall refuse or wilfully neglect to fill up such forms, or to sign and deliver the same; or shall refuse or wilfully neglect to answer, or untruly answer, any enquiry made by a sub-enumerator; or shall wilfully make, sign, or deliver, or cause to be made, signed, or delivered, any false return or statement of any particular in such forms; or shall obstruct any person in the performance of his duty under the said Act, the person so offending will be liable to a penalty not exceeding Twenty pounds.

JAMES McCULLOCH,
Chief Secretary.

Chief Secretary's Office,
Melbourne, 20th March 1871.

PUBLIC VACCINATOR.

THE Governor, with the advice of the Executive Council, has been pleased to appoint

HUGH SMITH, Esq., Surgeon,
to be Public Vaccinator for the district of Newstead, *vice* W. H. Miller, Esq., M.D., resigned.

J. G. FRANCIS,
For and in the absence of the Chief Secretary.
Chief Secretary's Office,
Melbourne, 28th March 1871.

COMMISSIONER OF THE SUPREME COURT.

HIS Honor the Chief Justice has been pleased to appoint

THEOPHILUS ST. GEORGE CAULFIELD, of Wangaratta, Clerk of the Courts,

to be a Commissioner of the Supreme Court of the colony of Victoria for taking affidavits. The commission to remain in force until he shall cease to hold the office of a Clerk of the Courts, or until revoked.

JOHN A. PORTER,
Prothonotary.
Prothonotary's Office,
Melbourne, 28th March 1871.

ASSIGNEE OF INSOLVENT ESTATES.

THE Governor, with the advice of the Executive Council, has been pleased to appoint—

JOHN HASKER, Esq., Sandhurst,
to be Assignee of Insolvent Estates at Sandhurst.
ARCHD. MICHIE,
Attorney-General.
Crown Law Offices,
Melbourne, 20th March 1871.

INSPECTOR OF DISTILLERIES.

THE names of Mr. Montfort, whose appointment to be an Inspector of Distilleries was gazetted on the 24th ultimo, page 337 *ante*, are—

WILLIAM BRADISH MONTFORT, Sub-Inspector of Police.
THO. T. A'BECKETT,
Commissioner of Trade and Customs.
Department of Trade and Customs,
Melbourne, 20th March 1871.

COMMITTEE OF MANAGEMENT.

THE Governor, with the advice of the Executive Council, has been pleased to appoint—

WILLIAM HILL
to be a Member of the Committee of Management of the land set apart on the 9th of March 1869, for Watering purposes at Rokewood, in the room of S. Tonkin resigned.
JOHN A. MACPHERSON,
Commissioner of Crown Lands and Survey.
Lands and Survey Office,
Melbourne, 20th March 1871.

MANAGER OF A COMMON-TOLL ROAD.

THE Governor in Council, has, on the 20th of March 1871, made the following appointment and arrangement with reference to the Common-toll Road hereinafter mentioned, under the provisions of the Act 33 Victoria No. 358, § 336, viz.:

JOHN COSGRAVE
to be Manager (*vice* James Scott whose term of office has expired) of that portion of the Sydney road, extending from Elizabeth street in the city of Melbourne, to the northern boundary of the Coburg Road District, proclaimed a Common-toll road under Order in Council of 21st August 1865; that he shall, upon the first day of each calendar month, receive from the collectors and lessees of all tolls upon the said portion of the road so proclaimed, and upon the bridges thereon, all moneys collected by them as and for such tolls, or due by them as the rents thereof; and that he shall within four days after the receipt distribute the tolls so collected amongst the local bodies interested therein, in the proportions prescribed by Order in Council of 18th July 1870; such appointment to be in force from 1st January to 31st December 1871.

WILLIAM WILSON,
Commissioner of Railways and Roads.
Office of Roads and Bridges,
Melbourne.

MANAGER OF COMMON-TOLL ROADS, &C.

THE Governor in Council, on the 20th of March 1871, made the following appointment and arrangements with reference to a Common-toll Road, under the provisions of the Act 33 Vict. No. 358, § 336, viz.:

SAMUEL MORRIS
to be the Manager (*vice* James Blair, whose term of office has expired) of the two Common-toll Roads, viz., the Lower Western road, and a portion of the Geelong to Ballarat road, proclaimed under Orders in Council of 1st February 1864; that he shall, upon the last day of each calendar month, receive from the collectors and lessees of all tolls upon the roads so proclaimed and upon the bridges thereon, all moneys collected by them as and for such tolls, or due by them as the rents thereof; and that he shall, once in every month, distribute the tolls so payable and collected amongst the local bodies interested therein, in the proportions prescribed by Order in Council of 24th October 1864; such appointment to be in force from 1st February 1871 to 31st January 1872.

WILLIAM WILSON,
Commissioner of Railways and Roads.
Roads and Bridges Office,
Melbourne.

COLLECTORS OF IMPOSTS.—POST OFFICE DEPARTMENT.

THE Governor in Council has been pleased to sanction the undermentioned arrangements, viz.:

W. J. ANCHER
to be Acting Manager of Electric Telegraph and Collector of Imposts, also Acting Postmaster, at Coleraine, from the 14th March 1871, during the absence on leave of R. Kennedy.

W. WESTON
was Acting Operator in Charge of Electric Telegraph and Collector of Imposts, at Cape Schank, from the 14th February to the 6th March 1871, inclusive, during the absence on leave of Sarah Bowie.

THO. T. A'BECKETT,
Commissioner of Trade and Customs.
General Post Office,
Melbourne, 29th March 1871.

TRUSTEES.

THE Governor, with the advice of the Executive Council, has been pleased to make the following appointments, viz.:

JOHN O'BRIEN,
JAMES TAIT, and
T. FORD,
to be Trustees of the land set apart on the 14th of December 1863 for Mechanics' Institute purposes at Merino.

JOHN MCKEIHAN,
WILLIAM ANDERSON, and
JOHN RITCHIE,
to be Trustees of the land set apart on the 24th of October 1870 for Mechanics' Institute and Free Library purposes at Penshurst.

JOHN A. MACPHERSON,
Commissioner of Crown Lands and Survey.
Lands and Survey Office,
Melbourne, 20th March 1871.

DISMISSAL.

THE Governor, with the advice of the Executive Council, has directed—

SYDNEY MOORE
to be dismissed from his office of Warden's Clerk, Heidelberg, such dismissal to date from the 14th of February 1871.

ANGUS MACKAY,
Minister of Mines.
Office of Mines,
Melbourne, 20th March 1871.

COMMON.

PROCLAMATION

By His Excellency the Right Honorable JOHN HENRY THOMAS VISCOUNT CANTERBURY, of the City of Canterbury in the County of Kent, and BARON ROTTERFORD, of Rotterford in the County of Leicester, in the Peerage of the United Kingdom of Great Britain and Ireland, Knight Commander of the Most Honorable Order of the Bath, Governor and Commander-in-Chief in and over the Colony of Victoria, &c., &c., &c.

WHEREAS by *The Land Act 1869* it is amongst other things enacted, that it shall be lawful for the Governor at any time and from time to time under regulations to be made for such purpose to proclaim any Crown lands as a common and place it under the management of any borough or shire council, mining or road board, or any person or persons, or any two or more of the said councils, boards, or persons, and direct the manner by which the fees shall be imposed, paid, collected, and recovered for depasturing thereon, and how such fees shall be disposed of, and at any time to alter, add to, diminish, revoke, or abolish such common, or unite one or more commons; and it is directed that notice of any proposed proclamation, alteration, addition, diminution, revocation, or union of commons shall be published and all objections thereto shall be heard in the manner set forth in the One hundredth section of the said Act: And whereas all objections respecting the proclamation of the common hereinafter mentioned have been heard as directed by the said Act: Now therefore I, the Governor of Victoria, with the advice of the Executive Council, do hereby proclaim the common hereinafter mentioned, in accordance with the provisions of the above-recited Act, that is to say:—

BELLE LA TROBE AGRICULTURAL AREA COMMON.—The allotments and parts of allotments of land hereinafter enumerated, together with the reserve on the north of the Serpentine Creek pre-emptive section shall be, and constitute a common in the agricultural area of Belle La Trobe:—Parish of Jani-
mber East, allotments 8a, 31, 60, 51, 52, 68, 70, 71, 72, 74, 78, 80, 81, 82, 86, 87, 88, 93b, 104, 108, 109, 110, 111, 117, 119, 128, 129a, 130, 131, 135a, 139, 140b, 141, 142, 144, 145, 156a, 158, 159, 160, 161, 162, 178, 180, parts of allotments 56A, 56b, 165 and 166b. Area, about 6772 acres.—(70 & 25211.)

Given under my Hand and the Seal of the Colony, at Melbourne, this twenty-eighth day of March, in the year of our Lord One thousand eight hundred and seventy-one, and in the thirty-fourth year of Her Majesty's reign.

(L.S.) CANTERBURY.

By His Excellency's Command,
JOHN A. MACPHERSON,
Commissioner of Crown Lands and Survey.
GOD SAVE THE QUEEN!

TIMBER RESERVE AT MOUNT DISAPPOINTMENT.

PROCLAMATION

By His Excellency the Right Honorable JOHN HENRY THOMAS VISCOUNT CANTERBURY, of the City of Canterbury in the County of Kent, and BARON ROTTERFORD, of Rotterford in the County of Leicester, in the Peerage of the United Kingdom of Great Britain and Ireland, Knight Commander of the Most Honorable Order of the Bath, Governor and Commander-in-Chief in and over the Colony of Victoria, &c., &c., &c.

WHEREAS by *The Land Act 1869* it is amongst other things enacted, that the Governor may make and proclaim reserves for the preservation and growth of timber, and may from time to time, after one month's notice shall be given in the *Government Gazette*, alter and revoke any such Proclamation, and the Board of Land and Works may issue Licenses to cut timber upon such reserve or any part thereof on such terms

and conditions, and subject to the payment of such license fee as shall from time to time be approved of by the Governor, and be set forth in such license: Now therefore I, the Governor of Victoria, with the advice of the Executive Council, do hereby make and proclaim as a Reserve for the preservation and growth of timber, in accordance with and subject to the provisions of the 53rd section of the above-recited Act, the land comprised within the boundaries hereinafter described, viz.:-

MOUNT DISAPPOINTMENT STATE FOREST.—Counties of Bourke, Evelyn, Anglesey, and Dalhousie: Commencing at the north-east angle of allotment 13, in the parish of Toorourrong; thence by lines bearing respectively north eight miles, west six miles and a half, and south three miles and a half, more or less, to Bruce's Creek; thence down that creek to the north boundary of allotment 51, parish of Wallan-wallan; thence by the north, east, and south boundaries of that allotment to the said creek; thence again down that creek to the north-west angle of allotment 48; thence by the north boundary of that allotment bearing east thirty-one chains seventy-seven links to the north-east angle thereof; thence by the east boundary of that allotment and of allotment 49, bearing south forty chains to allotment 50; thence by that allotment bearing east ten chains and south twenty chains; thence by a line bearing south-easterly seventy chains, more or less, to the north boundary of allotment 3 of section 17, parish of Toorourrong; thence by the north boundary of that parish bearing east three miles and a half, more or less, to the east side of the road which forms the east boundary of section 19; thence by that road bearing south one mile, more or less, to a point bearing west from the north-west angle of allotment 14; thence by a line through allotment 15, and by the north boundaries of allotments 14 and 13, bearing east one hundred chains to the point of commencement: as shown on the plan deposited at the Crown Lands Office, Melbourne. Area, about 30,000 acres.—(71.C.2400.)

Given under my Hand and the Seal of the Colony, at Melbourne, this twenty-eighth day of March, in the year of our Lord One thousand eight hundred and seventy-one and in the thirty-fourth year of Her Majesty's reign.

(L.S.)

CANTERBURY.

By His Excellency's Command,

JOHN A. MACPHERSON,

Commissioner of Crown Lands and Survey.

GOD SAVE THE QUEEN!

DISTRICTS WHERE CERTIFICATES MAY BE GRANTED FOR PUBLICANS' LICENSES CHARGEABLE WITH FEE OF £10.

PROCLAMATION

By His Excellency the Right Honorable **JOHN HENRY THOMAS** VISCOUNT **CANTERBURY**, of the City of Canterbury in the County of Kent, and **BARON BOTTESFORD**, of Bottesford in the County of Leicester, in the Peerage of the United Kingdom of Great Britain and Ireland, Knight Commander of the Most Honorable Order of the Bath, Governor and Commander-in-Chief in and over the Colony of Victoria, &c., &c., &c.

WHEREAS by *The Wines, Beer, and Spirits Sale Statute 1864 Amendment Act* it is amongst other things enacted, that it shall be lawful for the Governor in Council upon the application in writing of the council of any shire or road district to proclaim any part of such shire or road district to be defined by such council and not being in or within one mile of any city or town a part within which the licensing magistrates for such district may grant certificates for publicans' licenses as aforesaid for which shall be charged the annual license fee of Ten pounds, and on the like application of the council of any borough not being within fifty miles of the city of Melbourne, the Governor in Council may if he shall think fit proclaim any portion of such borough as a part within which the licensing magistrates for the district may grant certificates for such publicans' licenses, and for which license shall be charged a like fee of Ten pounds, and the said Governor in Council may from time to time revoke any such proclamation, such revocation to take effect from the time of the expiration of the last issued license under such proclamation: Now therefore I, the Governor of Victoria, with the advice of the Executive Council, do hereby proclaim the Road District and Shire hereinafter mentioned (except as is hereinafter excepted) to be districts respectively within which Licensing Magistrates may grant Certificates for Publicans' Licenses for which shall be charged the annual License Fee of Ten pounds, that is to say:—

The Road District of Bylands and Glenburnie, with the exception of the area comprised within a circuit of one mile around the boundaries of the Borough of Kilmore.

The Shire of Bet-bet with the exception of the townships of Bealiba, Llanely, and Molagull, and also with the exception of the areas comprised within a circuit of one mile around the boundaries of those townships respectively; and also with the further exception of all lands within one mile of the boundaries of the respective Boroughs of Dunolly and Tarnagulla.

Given under my Hand and the Seal of the Colony, at Melbourne, this twenty-eighth day of March, in the year of our Lord One thousand eight hundred and seventy-one, and in the thirty-fourth year of Her Majesty's reign.

(L.S.)

CANTERBURY.

By His Excellency's Command,

H. J. WRIXON,
Solicitor-General.

GOD SAVE THE QUEEN!

AID TO NEW SCHOOLS.

THE Board of Education hereby notify that they have received applications for Aid to New Schools in the undermentioned localities, under the provisions of the Common Schools Act, and that the same have been referred to the proper officers for report:—

No. of Application.	Name of Locality.
1106	Sebastian.
1107	Red Jacket.

(By Order of the Board)

B. F. KANE,
Secretary.Education Office,
3rd March 1871.**AID TO RURAL OR HALF-TIME SCHOOLS.**

THE Board of Education hereby notify that they have received applications for Aid to New Schools in the undermentioned localities, under the provisions of the Rules for the Distribution of a Special Vote of Parliament for Schools in sparsely populated districts, where the average attendance of twenty children required by the Common Schools Act cannot be maintained. The applications have been referred to the proper officers for report:—

No. of Application.	Name of Locality.	Name of Applicant or Proposed Correspondent.
1144.	Cundare	E. Williams.
1145.	Taharra	Rev. F. C. Russell.
1146.	Gerangameta	H. R. Usher.
1147.	Carapook	C. McA. King.
1148.	Talangatta	P. Woode.
1149.	Eurobin	H. Winter.
1150.	Borneo	P. Chamen.
1151.	Porcupine Ridge	C. Moynihan.
1152.	Nillacootie	Rev. T. H. Goodwin.

(By Order of the Board of Education)

B. F. KANE,
Secretary.Education Office,
Melbourne, 24th March 1871.**AID TO NEW SCHOOLS.**

THE Board of Education hereby notify that they have received applications for Aid to New Schools in the undermentioned localities, under the provisions of the Common Schools Act, and that the same have been referred to the proper officers for report:—

No. of Application.	Name of Locality.
1108	Lightwood Flat.
1109	Ravenswood.
1110	Tookiorook.
1111	Matlook.

(By Order of the Board)

B. F. KANE,
Secretary.Education Office,
Melbourne, 24th March 1871.**AID TO NEW SCHOOLS.**

THE Board of Education hereby notify that they have received applications for Aid to New Schools in the undermentioned localities, under the provisions of the Common Schools Act, and that the same have been referred to the proper officers for report:—

No. of Application.	Name of Locality.
1113	Dargalong.
1114	Spring Gully.
1115	Lake Tyers.
1116	Lymney Reef.
1117	Middle-Indigo.

(By Order of the Board)

B. F. KANE,
Secretary.Education Office,
Melbourne, 31st March 1871.**REGISTERED FRIENDLY SOCIETY.**

I HEREBY give notice that the original Rules of the Good Intent Division No. 34, branch of the Victoria Grand Division of the Order of the Sons of Temperance, established at Little River, have this day been completely registered in accordance with the provisions of the Acts relating to Friendly Societies; and that the said society is completely registered.

Dated this 9th day of March 1871.

JOHN LASCELLES,
Registrar of Friendly Societies.Friendly Societies Office,
Melbourne.**REGISTERED FRIENDLY SOCIETY.**

I HEREBY give notice that the original Rules of the Court Greenwood, No. 4698, of the Ovens and Murray United District of the Ancient Order of Foresters, established at Yackandandah, have this day been completely registered in accordance with the provisions of the Acts relating to Friendly Societies; and that the said society is completely registered.

Dated this 29th day of March 1871.

JOHN LASCELLES,
Registrar of Friendly Societies.Friendly Societies Office,
Melbourne.

CONTRACTS ACCEPTED—(Series 1870).

For what purpose Contract is required.	No. of Tenders.	Particulars of each Tender and Amount recommended for Acceptance.	Amount.	Name for Approval.	If Contractor previously.	Charged against Vote or Fund.	Authorized according to Regulations.
1184. Roads	...	Lillydale to Healesville road improvements	£ s. d. 19 17 0	Emerson Millar	Yes*	Div. No. 79 of 1870. Sub-div. 1. Road Works, &c.	W. Wilson.

* Fulfilled previous contracts satisfactorily.

Melbourne, 31st March 1871.

CONTRACTS ACCEPTED—(Series 1871).

For what purpose Contract is required.	No. of Tenders.	Particulars of each Tender, and Amount recommended for Acceptance.	Amount.	Name for Approval.	If Contractor previously.	Charged against Vote or Fund.	Authorized according to Regulations.
901. Post Office	...	Conveyance of mails to and from Melbourne, Footscray, and Williamstown, twice daily, from the 1st January to 31st December 1871, at the rate of £150 per annum. £150	£ s. d. 150 0 0	Victorian Railways	Yes*	Conveyance of Inland Mails, 1871, Division No. 71	T. T. a'Beckett.
902. Ditto	...	Conveyance of mails to and from Melbourne, Geelong, Geelong West, and Ballarat, twice daily, from the 1st January to 31st December 1871, at the rate of £2500 per annum. £2500	2500 0 0	Victorian Railways	Yes*		
903. Ditto	...	Conveyance of mails to and from Melbourne and Sandhurst, twice daily, from the 1st January to 31st December 1871, at the rate of £2500 per annum. £2500	2500 0 0	Victorian Railways	Yes*		
904. Ditto	...	Conveyance of mails to and from Sandhurst and Echuca, twice daily, from the 1st January to 31st December 1871, at the rate of £1000 per annum. £1000	1000 0 0	Victorian Railways	Yes*		
905. Ditto	...	Conveyance of mails to and from Frankston and Hastings, via Somerville, once a week, from the 18th February to the 31st December 1871, at the rate of £1 per week. £45 5s. 8d. (Addition to Contract No. 470 of 1871)	45 5 8	Henry Howard	Yes*		
906. Ditto	...	Conveyance of mails to and from Melbourne and East Melbourne, three days a week, from the 24th March to 31st December 1871, at the rate of £18 per annum. £18 17s. 8d.	13 17 8	George Galwey	No		
907. Ditto	...	Conveyance of mails to and from the Post Office, Cape Bridgewater, and the Cape, once a week, from the 8th March to the 31st December 1871, at the rate of £15 12s. per annum. £12 14s. 1d. (Addition to contract No. 510 of 1871)	12 14 1	Western Stage Company	Yes*		
908. Survey	1	Survey of a main line of road from Corner Inlet, Gippsland, to Turwin River, and thence to a road in the vicinity of the Bass River. Rate per mile, for lines chained and marked as permanent road, 90s. Rate per mile, for lines chained for feature survey, 65s.	90s. } rates 65s. }	John Usher, jun.	Yes*	Contract Surveys, &c., 1871. Division 55	J. A. MacPherson.
909. Railways	...	Supply of 60,000 bricks for Yarowee Viaduct, Ballarat, at 36s. per 1000	rate of 36s. per 1000	John Bibby	No	Public Loan Account, 21 Vic. 36	W. Wilson.

(843A of 1871.)
See note †

* Fulfilled previous contracts satisfactorily.

† The contract for Oats at Glenorchy (Mitchell and Kennedy) which occurs between Nos. 843 and 844 in page 406 ante, not having been given a distinctive number, is now numbered 843A.

Melbourne, 31st March 1871.

QUARANTINE DISTRICT UNDER "THE SCAB ACT 1870."

IN pursuance of the 64th section of *The Scab Act 1870* the Governor in Council has ordered that the portion of Victoria, whereof the boundaries are hereinafter defined, and which is known as the Narraport run, shall be a Quarantine District within the meaning of the said Act, viz.:—

NARRAPORT RUN.—Commencing at the north-west angle, and bounded on the north by the Karyrie run, bearing easterly about eight miles; thence southerly about eight miles twenty-six chains; thence westerly to the eastern boundary of the Morton Plains run about two miles and a-half; thence by the north-eastern boundary of Morton Plains to the eastern boundary of Wirrumbirchip, bearing north-westerly about seven miles and a-half; and thence by the eastern boundary of Wirrumbirchip run, bearing northerly about three miles to the commencing point.

J. McCULLOCH,
Chief Secretary.

Chief Secretary's Office,
Melbourne, 29th September 1870.

QUARANTINE DISTRICTS UNDER "THE SCAB ACT 1870."

IN pursuance of the 64th section of *The Scab Act 1870*, the Governor in Council has ordered that the portions of Victoria whereof the boundaries are hereinafter defined, shall be Quarantine Districts within the meaning of the said Act, viz.:—

BARTON RUN.—Commencing at the point where the Lexington run crosses the summit of the Mount William Range; thence by that range and a line, being the eastern boundary of the Mount Burchet run, bearing southerly and south-westerly to the Wannon run; thence by that run bearing south-easterly to the Yarram-yarram run; thence by that run bearing south-easterly to the Mount William run; thence by that run bearing north-easterly and easterly to the Mount William Plains run; thence by that run and by the Burrunbeep run, bearing north-easterly to the Lexington run aforesaid; and thence by that run westerly to the point of commencement: as shown on the plan deposited at the Crown Lands Office, Melbourne.

COLERAINE QUARANTINE DISTRICT.—Commencing at the south-west angle of the Nagwarry run, being a point on the boundary line between the colonies of Victoria and South Australia; thence by the said run bearing easterly to the Argyle run; thence by that run bearing southerly, south-easterly, north-easterly, and easterly to the Spring Bank run; thence by that run bearing easterly to the Glenelg River; thence by that river downwards to the Kinkell run; thence by that run bearing north-westerly, northerly, westerly, southerly, and south-easterly to the Glenelg River aforesaid; thence by that river downwards to the Sandy Water Holes run; thence by that run northerly and westerly to the Warring run; thence by that run northerly and westerly to the aforesaid boundary line; and thence by that line north to the point of commencement: as shown on the plan deposited at the Crown Lands Office, Melbourne.

The boundaries above described comprise the Glenelg, Woodford, West Strathdownie, East Strathdownie, Kiladbro, West Ardno, East Ardno, and limestone ridge runs.

HAMILTON QUARANTINE DISTRICT.—Commencing at the south-west angle of allotment 7 of section 2, parish of Greenhills, being a point on the eastern side of the road from Portland to Hamilton; thence east to Lake Condah Swamp; thence southerly by the eastern margin of that swamp to the creek which forms part of the eastern boundary of the Lake Condah pre-emptive section; thence by that creek to Lake Condah; thence by the western shore of that lake southerly to Darlott's Creek; thence by that creek downwards to the Fitzroy River; thence by that river upwards to the aforesaid road from Portland to Hamilton; and thence by that road north-easterly to the point of commencement: as shown on the plan deposited at the Crown Lands Office, Melbourne.

The boundaries above described include the Whittebury and Ettrick runs and parts of the Lake Condah and Sinclair's East runs.

COLBINABBIN RUN.—Commencing at the south-west angle of the Burramboot run; thence by the Burnewang East run bearing westerly one mile and three quarters, more or less; thence again by that run and by the Campaspe River run bearing southerly to the Mount Pleasant run; thence by that run bearing easterly and southerly to the Colbinabbin North run; thence by that run bearing easterly, northerly, easterly, and northerly to the Gobareep run; thence by that run bearing northerly to the Wanatta West run; thence by that run bearing north-westerly to Burramboot run aforesaid; and thence by that run bearing southerly and westerly to the point of commencement: as shown on the plan deposited at the Crown Lands Office, Melbourne.

SPRING PLAINS RUN.—Commencing at the north-west angle of the Glenhope run, being a point on the River Campaspe; thence by that run bearing south-easterly and north-easterly to the Wild Duck Creek run; thence by that run bearing north-easterly to the Langwornor run; thence by that run bearing north-westerly to the aforesaid river; and thence by that river upwards to the point of commencement; excepting therefrom the portion thereof occupied by the main road from Lancefield to the River Campaspe: as shown on the plan deposited at the Crown Lands Office, Melbourne.

MAJOR'S LINE RUN.—Commencing at the south angle of the Mount Camel run; thence by that run bearing north-easterly to Compton's Creek run; thence by that run bearing south-easterly to Major Mitchell's Creek run; thence by that run

bearing south-westerly to the Tooborac run; thence by that run bearing north-westerly to the Campaspe Plains run; and thence by that run bearing north-easterly and north-westerly to the point of commencement: as shown on the plan deposited at the Crown Lands Office, Melbourne.

BURNWANG EAST RUN.—Commencing at the junction of Mount Pleasant Creek with the Campaspe River; thence by the Campaspe River run bearing south-easterly to the Colbinabbin run; thence by that run bearing northerly one mile and a-half, more or less, and easterly one mile and three-quarters, more or less, to the Burramboot run; thence by that run and by the Stewart's Plains run bearing northerly ten miles, more or less, to the Rest Down Plains run; thence by that run bearing north-westerly to the aforesaid river; and thence by that river upwards to the point of commencement: as shown on the plan deposited at the Crown Lands Office, Melbourne.

MOKANGER RUN.—In the Coleraine Scab District.—Commencing at the junction of the north-eastern boundary of the Plains run with the western boundary of the Mount Sturgeon No. 2 run; thence by the first-named run bearing north-westerly and south-westerly to the Kenilworth South run; thence by that run bearing north-westerly to the Kenilworth North run; thence by that run bearing northerly to the Victoria Lagoon run; thence by that run bearing south-easterly and north to the Glenisla run; thence by that run bearing easterly to the Victoria Valley run; thence by that run, by the Mount Sturgeon No. 1 run, and by the Mount Sturgeon No. 2 run, bearing southerly to the point of commencement: as shown on the plans deposited at Crown Lands Office, Melbourne.

J. McCULLOCH,
Chief Secretary.

Chief Secretary's Office,
Melbourne, 24th October 1870.

QUARANTINE DISTRICT UNDER "THE SCAB ACT 1870."

IN pursuance of the 64th section of *The Scab Act 1870*, the Governor in Council has ordered that the portion of Victoria whereof the boundaries are hereinafter defined shall be a Quarantine District within the meaning of the said Act, viz.:—

HEXHAM QUARANTINE DISTRICT.—This district is bounded by a line commencing at the north-west angle of allotment 4, section P, parish of Warrong; thence running northerly by the east side of the three-chain Penshurst road to the north-west angle of allotment 2, section C, same parish; thence easterly by the boundary of the parishes of Warrong and Willatook to the north-east angle of allotment 3, section C, parish Warrong; thence northerly by a one-chain road to the north-east angle of allotment 2, section 24, parish of Willatook; thence westerly by a one-chain road to the north-west angle of allotment 1, section 24, same parish; thence to a point three chains distant at the north-east angle of allotment 2, section 25, same parish; thence westerly by one-chain road to the north-west angle of allotment 1, section 25, same parish; thence to a point two chains distant at the north-east angle of allotment 3, section 26, same parish; thence westerly by a one-chain road to the north-west angle of the same allotment; thence southerly to the south-west angle of allotment 4, section 26, same parish; thence to a point one chain distant at the north-west angle of allotment 1, section 24, parish of Warrong; thence easterly by the boundary of the parishes of Willatook and Warrong to the north-west angle of allotment 1, section B, parish of Warrong; thence southerly by a one-chain road to south-west angle of allotment 1, section O, same parish; thence easterly to point of commencement.

J. McCULLOCH,
Chief Secretary.

Chief Secretary's Office,
Melbourne, 4th November 1870.

QUARANTINE DISTRICTS UNDER "THE SCAB ACT 1870."

IN pursuance of the 64th section of *The Scab Act 1870*, the Governor in Council has ordered that the portions of Victoria whereof the boundaries are hereinafter defined, shall be Quarantine Districts within the meaning of the said Act, viz.:—

BENALLA QUARANTINE DISTRICT No. 1.—Commencing at the western extremity of Mokoan station; thence along the course of the Broken River to the south-western corner of Emu Plains station; thence along the western boundary of the Emu Plains and Broken Creek stations; thence along the northern boundary of the Broken Creek station; thence northerly along the western boundary of the Peechiela station to the Murray; thence up the Murray to the junction of the Ovens River; thence up that river to the south-eastern boundary of the Ovens Crossing-place station; thence along that boundary south-westerly to the southern boundary of the Taminick station; thence westerly and northerly by the boundaries of that station to the Killawarra station; thence by the southern boundary thereof to the north angle of the Mokoan station; thence southerly along the boundary of that station to the Emu station; thence westerly along the boundary of that station to the south angle of the Mokoan station; and thence northerly and westerly along the boundaries of that station to the point of commencement: provided that all sheep on purchased land within these boundaries shall also be in quarantine.

BENALLA QUARANTINE DISTRICT No. 2.—Commencing at the northern extremity of the Laceyby run; thence south-easterly by the Ovens and King Rivers upwards to the northern boundary of the Myrhee run; thence south-easterly by the last-named river upwards to the south boundary of the last-men-

tioned run; thence westerly and southerly by the northern boundary of the Whitefield West run to the Fifteen-mile Creek; thence downwards by that creek to the northern boundary of the Fifteen-mile Creek run; thence westerly and southerly by that run to the north-east angle of the Fern Hills run; thence by that run west to the Tatong run; thence northerly by that run and the Kimu run to the Springs run; thence easterly and northerly by that run to the north-west angle of the Greenvale run; thence easterly by that run to the Fifteen-mile Creek aforesaid; and thence by that creek downwards to the commencing point.

EAGLEHAWK HILLS STATION QUARANTINE DISTRICT.—Commencing at the south-east angle of allotment No. 122, parish of Toongabbie South, and bounded on the south by a line west to Tyres South run; on the west by part of Tyres South and part of Tyres North run, being a line north three miles; on the north by a line east to the western boundary of allotment 108, parish of Toongabbie South; on the east by the western boundaries of allotments 108 and 107 to the north-west angle of the township of Toongabbie by the west boundary of said township south to the boundary of the Scarne run; by that boundary south-westerly to the south-east angle of allotment 122 aforesaid.

MYRTLEFORD QUARANTINE DISTRICT.—Commencing at the junction of the Myrtle Creek with the Owens River; thence by that river upwards to the Little Portland run; thence by that run north-easterly to the Tawanga run; thence by that run and the Dederang run north-westerly to the Thalanganga run; thence by that run north-westerly to the Murremunga East run; and thence by that run south-westerly to the point of commencement. The boundaries above described comprise the Barwidgoe, Happy Valley, Myrtle Creek, and Porepunka runs.

J. McCULLOCH,
Chief Secretary.

Chief Secretary's Office,
Melbourne, 11th November 1870.

QUARANTINE DISTRICTS UNDER "THE SCAB ACT 1870."

IN pursuance of the 64th section of *The Scab Act 1870*, the Governor in Council has ordered that the portions of Victoria, whereof the boundaries are hereinafter defined, shall be Quarantine Districts within the meaning of the said Act, viz.:

COLLEBAINE QUARANTINE DISTRICT No. 2.—Comprising Victoria Lagoon; Mokanger, and Kenilworth South runs; Commencing at the south-west angle of the Glenisla run; thence by that run easterly to the Victoria Valley run; thence by that run by the Mount Sturgeon number one run and by the Mount Sturgeon number two run southerly to the Plains run; thence by that run north-westerly and south-westerly to the Kanawalla run; thence by that run westerly to the Mooralla run; thence by that run northerly to the Kenilworth North run; thence by the eastern boundary of that run north-easterly, northerly, and westerly to the Glendinning run; and thence by part of that run northerly to the point of commencement.

TYPHO QUARANTINE DISTRICT.—Commencing at the north-western angle of Bungameroo run; thence along the western boundary of that run southerly to the north-west angle of Typho run; thence along the western, southern, eastern boundaries of that run to the north-east angle of Bungameroo run; thence along the northern boundary of that run to the starting point.

J. McCULLOCH,
Chief Secretary.

Chief Secretary's Office,
Melbourne, 18th December 1870.

QUARANTINE DISTRICTS UNDER "THE SCAB ACT 1870."

IN pursuance of the 64th section of *The Scab Act 1870*, the Governor in Council has ordered that the portions of Victoria whereof the boundaries are hereinafter defined, shall be Quarantine Districts within the meaning of the said Act, viz.:

FREERHOLD LANDS IN THE HAMILTON DISTRICT.

Farm on the main line of road from Hamilton to Portland, being allotment 4A, section 6, parish of Myamyn, three miles below Post Office, Greenhills, towards Portland; occupant, David Looker.

Farm on the one chain road from Greenhills township to Condah Lake, being north portion of allotments 1 and 2, section 15, parish of Greenhills, four miles from Post Office; occupant, Joseph Rawlinson.

Farm on the one chain road from Greenhills township to lake Condah, being allotment 4, section 13, parish of Greenhills, near George's Swamp, six miles from Post Office; occupant, Edmund Rawlinson.

Farm on the road from Greenhills to Lake Condah, adjoining Lake Condah pre-emptive right, being allotments 8A and B, section 4, parish of Condah, nine miles from Greenhills Post Office; occupants, Morton and Campbell.

Farm on the road from Hotspur to Condah Lake, being allotments 5A and B, section 2, parish of Condah, six miles from Post Office; occupant, John Malseed.

Audley estate, being section 23A, parish of Brankholme; sections 80 and 85, parish of Yulecart; sections 1, 10, 11, 12, 13, and 14, section 2 allotments 1 and 4, section 9 allotments 1 and 4, section 23 allotments 1, 2, 3, and 4, section 23 allot-

ments 1, 2, and 3, section 24 allotments 1, 2, and 3, parish of Audley; section 2 allotment 2, section 3 allotment 1, parish of Hyambynee; David Vines' property being section 1 allotments 18 and 19, section 6 allotment 15, section 16 allotments 1 and 2, sections 17, 18, 19, 20, and 21A, parish of Brankholme; section 24 allotments 4 and 5, section 23 allotment 4, parish of Audley; section 1 allotments 1, 2, 3, 4, 6, 7, and 8, section 2 allotment 1, parish of Hyambynee.

J. McCULLOCH,
Chief Secretary.

Chief Secretary's Office,
Melbourne, 28th December 1870.

QUARANTINE DISTRICTS UNDER "THE SCAB ACT 1870."

IN pursuance of the 64th section of *The Scab Act 1870*, the Governor in Council has ordered that the portions of Victoria, whereof the boundaries are hereinafter described, shall be Quarantine Districts within the meaning of the said Act, viz.:

GLENLEE QUARANTINE DISTRICT.—Glenlee Farm embraces allotments 4, 5, 6, of section B, parish of Warrong, county of Villiers.

POLIAH QUARANTINE DISTRICT.—Poliah Estate, bounded on the north by the properties of Joseph Mack and John McVean, on the east by the Salt Lake, on the south by the Junction Creek and Lake Corangamite westward to the south-west angle of allotment 60A south of Poliah South, and on the west by the western boundaries of allotments 60A, 60, 59, and 33 of said parish.

J. McCULLOCH,
Chief Secretary.

Chief Secretary's Office,
Melbourne 23rd January 1871.

QUARANTINE DISTRICT UNDER "THE SCAB ACT 1870."

IN pursuance of the 64th section of *The Scab Act 1870*, the Governor in Council has ordered that the portions of Victoria whereof the boundaries are hereinafter described shall be Quarantine Districts within the meaning of the said Act, viz.:

FREERHOLD LANDS IN THE SANDHURST DISTRICT.

Peddle's Farm, parish of Clunes, section C, allotments 1, 2, 4, 5, 6, 16, 17, 18, and 21.

Dunn's Farm, parish of Clunes, section C, allotments 20, 27, and 28.

Hope's Farm, parish of Clunes, section C, allotments 29, 30, 31, and 32.

J. McCULLOCH,
Chief Secretary.

Chief Secretary's Office,
Melbourne, 20th February 1871.

QUARANTINE DISTRICTS UNDER "THE SCAB ACT 1870."

IN pursuance of the 64th section of *The Scab Act 1870*, the Governor in Council has ordered that the portions of Victoria whereof the boundaries are hereinafter described shall be Quarantine Districts within the meaning of the said Act, viz.:

AVENEL QUARANTINE DISTRICT (including the Avenel and Worrour runs).—Commencing on the Goulburn River at the point where the western boundary of the Ghin-ghin run abuts thereon; thence down that river to the eastern boundary of the Merringo run; thence by the eastern and northern boundaries of that run to the Mangalore run; thence northerly and along the boundary of that run to the Upton run; thence southerly by the western boundary of that run to the Taroombe and Glenlyon runs, to the Rocky Passes run; thence by the northern and western boundaries of that run to the Ghin-ghin run aforesaid; and thence by the northern and western boundaries of that run to the point of commencement.

TARIKA QUARANTINE DISTRICT (including Tarika run).—Commencing at the junction of the Wild Dog Creek with the Howqua River; thence by the said Howqua River upwards to the Howqua Hills run; thence by the western boundary of that run to the Jamieson River; thence by that river downwards to the Goulburn Downs run; and thence by the eastern boundary of that run to the commencing point.

KILLEEN QUARANTINE DISTRICT (including the Killeen, Eura, Moglomeby, Honeysuckle North, Honeysuckle South, Warrenbayne, Seven Creeks, Sirthboxie, Saintfield, Borodomanin North, Borodomanin South, Miller's Ponds, Kathkin, Eglintoun, Mount Pleasant A, Mount Pleasant B, Eildon, Wappan, Junction, and Preston runs).—Commencing on the Goulburn River at the point where the eastern boundary of the Nainbubulla run abuts thereon; thence by the said boundary of that run to the Gobur run; thence by the south-western, eastern, and northern boundaries of that run to the Wanghambaban run; thence by the eastern and northern boundaries of that run to the Mangalore run; thence by the eastern boundaries of the Mangalore and Tabilk runs to the south boundary of the Molka run; thence easterly, north-westerly, and north-easterly along the boundary of that run to the Cropper's run; thence north-easterly by that run to the Caniambo run; thence easterly and northerly by that run to the southern boundary of the Gowangardie run; thence by that run easterly to the north angle of the Stony Creek run; thence by the western and south-eastern boundaries of that run to the Uptopotpon run; thence north-easterly by that run and the Goomalibee run to the Broken River; thence up that

river to the Lima run; thence by the western boundary of that run to the Barjarg run; thence south-easterly by that run and the Maindample run; thence again by the last-named run north-easterly to the Loyola run; thence southerly by that run to the Delatite River; thence down that river to the Goulburn River; and thence down the last-named river to the point of commencement: Provided that the Bailey Hill, Wombat Hill, Spring's and Faithfull's Creek runs shall not form part of this Quarantine District; and provided also that the following roads, together with the land lying within a quarter of a mile on each side of such roads, shall not form part of this Quarantine District, viz.:—The Main Sydney road, the road from Longwood to Jamieson, the road from Doon by the United Kingdom to Alexandra, the road from Brown's thatched house to Merton, the road from the last-named road to Growler's Gully, the road from Merton to Gohur, the road from Merton to Kathkin station, the road from Miller's Ponds to Sloane's Punt, the road from Sloane's Punt to Alexandra, the road from Sloane's Punt to Whittlesea.

J. McCULLOCH,
Chief Secretary.

Chief Secretary's Office,
Melbourne, 6th March 1871.

QUARANTINE DISTRICT UNDER "THE SCAB ACT 1870."

IN pursuance of the 64th section of *The Scab Act 1870*, the Governor in Council has revoked the previous Orders in Council appointing the Quarantine Districts of Big River North, Glenburnie, and Murrindindi, and has ordered that the portion of Victoria whereof the boundaries are hereinafter described shall be a Quarantine District within the meaning of the said Act, viz.:—

KILMORE QUARANTINE DISTRICT.—Commencing on the River Goulburn at the point where it is crossed by the Sydney road; thence up that river to the Howqua River; thence up that river to its source in the Great Dividing Range; thence by that range to the Glenvale run; thence by the eastern, northern, and western boundaries of that run to the said range; thence again by that range to the Sydney road aforesaid; and thence by that road bearing north-easterly to the point of commencement: Provided that all runs intersected by the boundaries above described shall be held to be within the Kilmore Quarantine District: Provided further that each part of the Sydney road as is included in this description of the Kilmore Quarantine District shall not form part of such district.

J. McCULLOCH,
Chief Secretary.

Chief Secretary's Office,
Melbourne, 14th March 1871.

CLEAN DISTRICT UNDER "THE SCAB ACT 1870."

IN pursuance of the 66th section of *The Scab Act 1870*, the Governor in Council has ordered that the portion of Victoria whereof the boundaries are hereinafter defined shall be a Clean District within the meaning of the said Act, viz.:—

GIPPSLAND CLEAN DISTRICT.—Commencing at Cape Patterson; thence by the eastern boundary of the county of Mornington northerly to the south boundary of the county of Evelyn; by part of the southern, the eastern, and part of the northern boundaries of the county last named, easterly, northerly, and westerly to the Main Dividing Range; by that range northerly and easterly to a point due south of the easternmost source of the Livingstone Creek; by a line north to said source; by the Livingstone Creek northerly to its junction with the Mitta-mitta River; thence by a line north-easterly to the south point of the range at Gibbo Station; by that range northerly and a line east to the source of the Cowrang Creek; by that creek northerly to its junction with the Murray, by that river southerly to its source at Forest Hill; thence by the boundary-line between Victoria and New South Wales south-easterly to Cape Howe; and by the sea-coast westerly to the point of commencement; including likewise Sunday Island and Snake Island: Provided that the run known as Eaglehawk Hills Station be excluded from this Clean District.

J. McCULLOCH,
Chief Secretary.

Chief Secretary's Office,
Melbourne, 15th November 1870.

CLEAN DISTRICTS UNDER "THE SCAB ACT 1870."

IN pursuance of the 66th section of *The Scab Act 1870*, the Governor in Council has ordered that the portions of Victoria, whereof the boundaries are hereinafter defined, shall be respectively Clean Districts within the meaning of the said Act, viz.:—

BEECHWORTH CLEAN DISTRICT.—Commencing at Mount Howitt, in the Main Dividing Range; thence by the said range easterly to a point due south of the eastern source of the Livingstone Creek; by that creek to its junction with the Mitta-mitta River; thence by a direct line to the source of the Cowrang Creek; thence down that creek to its junction with the Murray River; thence down that river to its junction with the Owens; thence along the Owens River to the King River; and up that river to its head; thence direct to the starting point: Provided always that the runs known by the following names, Happy Valley, Barwidgee, Myrtle Creek, Porepunka, Typho, Bungameroo, shall not form part of the Beechworth Clean District; and that any runs which may be intersected by the above-described boundaries shall be wholly out of and not within the Beechworth Clean District.

BENALLA CLEAN DISTRICT No. 2.—Comprising the following runs:—Emu, Tatong, Samaria, Fern Hill, Barjarg, Dueran, Fifteen-mile Creek, Whitefield, Table Top, and Glenmore,—

Commencing at the south angle of the Mokoan run; thence by that run north-easterly to the Springs station run; thence by that run easterly to the Kilfeera run; thence by that run southerly, easterly, and northerly to the Myrrebe West run; thence by that run easterly to the Fifteen-mile Creek; thence by that creek upwards to the southern boundary of the Whitefield West run; thence by that run easterly and north-easterly to the King River; thence by that river upwards to the Holland Creek run; thence by that run north-westerly and south-easterly to the Broken River; thence by that river downwards to the Maindample run; thence by that run westerly to the Junction run; thence by the eastern boundary of that run and of the Saintfield and Lima runs to the Broken River; and thence by that river downwards to the point of commencement.

J. McCULLOCH,
Chief Secretary.

Chief Secretary's Office,
Melbourne, 12th December 1870.

CLEAN DISTRICT UNDER "THE SCAB ACT 1870."

IN pursuance of the 66th section of *The Scab Act 1870*, the Governor in Council has ordered that the portion of Victoria whereof the boundaries are hereinafter defined shall be a Clean District within the meaning of the said Act, and has revoked all previous Orders defining the boundaries of the Northern Clean district.

AMENDED BOUNDARIES OF THE NORTHERN CLEAN DISTRICT.—Commencing at the point at which the boundary line between the colonies of Victoria and South Australia strikes the River Murray; thence southerly along such boundary line to the south-west corner of the Doorodong Creek run; thence along the southern boundary of that run to Roseneath run; thence by the western boundary of that run south-easterly to Nangeela run, and by the western and southern boundary of that run eastward to the Glenelg River; thence by that river southerly to the junction of the Wannon River; thence by the Wannon River easterly to the Murudal run; thence by the western, northern, and eastern boundaries of that run again to the Wannon River; thence by that river easterly and northerly to the south-west corner of Kenilworth North run; thence by the western boundary of that run northwards to Glendinning run; thence by the eastern boundary of that run to the River Glenelg; by that river northerly to Brim Spring run; thence along the western, southern, and eastern boundaries of that run, part of the southern boundary of Rosebrook run and the western, southern, and eastern boundaries of Wortook to the Ledcourt and Newington runs; thence by the southern boundary of those and Glenwillan run and the east boundary of the last-named run to the southern boundary of the Bolangum run; thence by the southern boundaries of Bolangum, Tottington, and Ramsbottom runs easterly to the south-west corner of Mount Teddington run; thence by the western and northern boundaries of that run to the Moriack run; thence by the western and southern boundaries of that run eastward to the Avoca River; thence northerly along that river to the southern boundary of the Yawong Springs run; thence easterly along the southern boundaries of that and the Spring Hill run by the western boundary of Brennanah and the south boundary of Powlett Plains and Salisbury Plains stations; thence south along the western boundary of Bullock Creek Plains station; thence east along the southern boundary; thence north along the east boundary of said run of Bullock Creek Plains; thence east along the southern boundary of Yarraberb station; thence north along the eastern boundary of that station; thence east along the south boundary of Burnewang Park until it meets the Echuca Railway; thence north by the line of rail to the southern boundary of Restdown Plains West station; thence east to the south-east boundary of Restdown Plains East station; thence the east boundary of Caragarag run; thence southerly and easterly along the boundaries of that run to Wanatta run; thence by the west and south boundaries of that run to the south-west corner of Toolamba run; and by the southern boundary of that run to the Goulburn River; thence by that river northerly to the junction of the Broken River, and by that river easterly to the south-east point of the Benalla run; thence northerly along the eastern boundary of that run, and along the eastern boundary of Yabba-yabba run to the south-west angle of St. James's run; thence along the southern and eastern boundaries of that run and along the eastern boundary of the Yarrowonga run to the River Murray and by that river westerly and northerly to the point of commencement. Provided always that when the courses of the Avoca River or the Campaspa River, as above described, intersect any station, such station shall be wholly and not in part excluded from the above declared Clean District, and that the run known as Narraport be also excluded from such district.

J. McCULLOCH,
Chief Secretary.

Chief Secretary's Office,
Melbourne, 22nd December 1870.

CLEAN DISTRICT UNDER "THE SCAB ACT 1870."

IN pursuance of the 66th section of *The Scab Act 1870*, the Governor in Council has ordered that the portion of Victoria, whereof the boundaries are hereinafter defined, shall be a Clean District within the meaning of the said Act, viz.:—

MOUNT BATTERY CLEAN DISTRICT.—Commencing on the Broken River at the north-west angle of the Mount Battery run, and bounded on the west by the western boundaries of the several runs of Mount Battery, Loyola, and Delatite southward to the Goulburn River; on the south by that river eastward to the junction of the Howqua; and thence by that river to its source under Mount Howitt; thence by the Dividing Range north-

westward to the Dueran run; thence by that run westward to the Broken River; and thence by that river westward to the commencing point.

J. McCULLOCH,
Chief Secretary.

Chief Secretary's Office,
Melbourne, 28th December 1870.

CLEAN DISTRICT UNDER "THE SCAB ACT 1870."

IN pursuance of the 66th section of *The Scab Act 1870*, the Governor in Council has revoked all previous Orders appointing a Clean District at Hexham, and has ordered that the portion of Victoria whereof the boundaries are hereinafter defined shall be a Clean District within the meaning of the said Act, viz.:—

HEXHAM CLEAN DISTRICT.—Commencing at Cape Otway; thence by a line northerly to the most southern point of Lake Corangamite; thence along the western border of that lake to the Purpurndahl run; thence northerly along the western boundaries of the Purpurndahl run, of the Little Corangamite or Struan run, of the Gerangemeraga and of the Gnarket run, and the western boundary of that run to the southern boundary of the Borriyallock run; thence along the southern and western boundaries of that run and along the eastern boundary of Bangal run to Skipton; thence westerly along the three-chain road to Dunkeld; thence south-westerly along the eastern boundaries of Mount Sturgeon Plains run, of Mount Sturgeon Plains South run along the southern boundary of that run and of the Crockstone run to the Eumeralla River; thence down that river to the sea, and thence to the mouth of the Moyne River; thence northerly by the Moyne River to the point at which that river is intersected by the southern boundary of the Tarrone estate; thence westerly and northerly by the south and west boundaries of the Tarrone estate to the south-west angle of allotment 1, section 22, parish of Kapong; thence northerly by a one-chain road to the north-west angle of allotment 1, section 14, same parish; thence easterly by a one-chain road to the north-east angle of same allotment; thence northerly to a point one chain distant at the south-west angle of allotment 3, section 11, same parish; thence northerly to the north-west angle of allotment 2, section 11, same parish; thence easterly by a one-chain road to the north-east angle of allotment 2, section 12, same parish; thence southerly by the boundary between the parishes of Kapong and Willatook to the point at which the boundary between the runs of Tarrone and Woodlands intersects the parish boundary (then as delineated on the Government survey plans); thence southerly and easterly by said boundary of runs to the north-west angle of allotment 3, section 26, parish of Willatook; thence easterly by a one-chain road to the north-east angle of said allotment; thence easterly to a point two chains distant at north-west angle of allotment 1, section 25, same parish; thence easterly by a one-chain road to the north-east angle of allotment 2, section 25, same parish; thence easterly to a point three chains distant at north-west angle of allotment 1, section 24, same parish; thence easterly by a one-chain road to north-east angle of allotment 2, section 24, same parish; thence southerly by a one-chain road to the north-east angle of allotment 3, section C, parish Warrong; thence easterly by the boundaries of the parishes of Warrong and Willatook to the west boundary of the parish of Woolsthorpe; thence southerly by the boundary of the parishes of Warrong and Woolsthorpe to the south-west angle of allotment 1, section 30, parish of Woolsthorpe; thence easterly and north-easterly by the south boundary of the parish of Woolsthorpe from the point where it meets the road from Woolsthorpe to Winslow; thence to the eastern side of that road; thence south-easterly by that road to the south-west angle of allotment 34, section C, parish of Merrai; thence easterly by a one-chain road to the south-west angle of section 19, parish of Cooramook; thence northerly by a road to the north-west angle of section 25, same parish; thence easterly by the north boundary of the parish of Cooramook to the Hopkins River; thence southerly by the Hopkins River to the sea; thence easterly by the sea to Cape Otway.

Provided that the Borough of Belfast, the three-chain road from Skipton to Dunkeld above spoken of, as well as any runs intersected by such road, shall be entirely out of the Hexham Clean District and not in it.

J. McCULLOCH,
Chief Secretary.

Chief Secretary's Office,
Melbourne, 6th March 1871.

CLEAN DISTRICT UNDER "THE SCAB ACT 1870."

IN pursuance of the 66th section of *The Scab Act 1870*, the Governor in Council has ordered that the portion of Victoria whereof the boundaries are hereinafter defined shall be a Clean District within the meaning of the said Act, viz.:—

UPOTIPOTON CLEAN DISTRICT (including the Upotipoton and Goomalibee runs).—Commencing at the point where the eastern boundary of the Gowangardie run abuts on the Broken River; thence by the said boundary of that run to the Stony Creek run; thence by the northern boundary of that run to the eastern angle thereof; thence by the Warrenbayne run bearing easterly to the town of Benalla; thence by the western boundary of that town to the north-west angle thereof; thence by a line to the Broken River aforesaid; and thence by that river downwards to the commencing point.

Provided always that all purchased land within these boundaries which is not in the possession of the licensees of these runs, shall be out of, and not in, this Clean District.

J. McCULLOCH,
Chief Secretary.

Chief Secretary's Office,
Melbourne, 6th March 1871.

LANDS TEMPORARILY RESERVED FROM SALE.

IN pursuance of the provisions of *The Land Act 1869* (33 Vict. No. 360, § 6 and 9): Notice is hereby given that the Governor, with the advice of the Executive Council, has reserved from sale, temporarily, the lands hereinafter described, viz.:—

Pursuant to Orders of 28th March 1871.

CAMPERDOWN.—Site for Cricket and other purposes of public recreation.—Seven acres one rood thirty perches, county of Hampden, town of Camperdown, being suburban allotment 25 of section 16: Commencing at the south-east angle of suburban allotment 24; bounded thence by that allotment and allotment 23 bearing north seven chains eighty-three links; thence by allotment 26 bearing east nine chains fifty links; thence by allotment 25 A bearing south seven chains eighty-three links; and thence by a road bearing west nine chains fifty links to the point of commencement.—(71.A.2972.)

CAMPERDOWN.—Site for Show Yards for the Hampden and Heytesbury Pastoral and Agricultural Association.—Five acres, county of Hampden, town of Camperdown, being suburban allotment 26: Commencing at the north-east angle of suburban allotment 23; bounded thence by that allotment bearing south four chains 17 links; thence by suburban allotments 25 and 25A bearing east twelve chains; thence by suburban allotment 27 bearing north four chains seventeen links; and thence by a road bearing west twelve chains to the point of commencement.—(70.Y.15794.)

COLIBAN.—Site for Cemetery.—Five acres one perch, county of Talbot, parish of Coliban: Commencing at the north-east angle of the site, being the junction of the west side of the road which forms the western boundary of the land licensed under the 42nd section of *The Amending Land Act 1865* to George John Sands, with the southern side of the road from Glenlyon to Tylden; bounded thence by the last-named road bearing N. 87° 32' W. eight chains forty links; thence by a line bearing south six chains twenty-six links; thence by a road bearing N. 88° 26' E. eight chains forty links to the first-named road; and thence by that road bearing north five chains sixty-seven links to the point of commencement: as shown on the plan deposited at the Crown Lands Office, Melbourne.—(71.D.2045.)

EMERALD HILL.—Site for Rifle Ranges and other military purposes, temporarily reserved subject to the following conditions:—

First.—That the land be enclosed by a substantial fence on or before the 30th June next, and that easily opened gates be placed in positions, indicated on plan by letters G 1 and G 2, through which gates traffic shall be allowed through the ground along the line G 1, G 2, except on Saturday afternoons, and on days when matches are in progress, on which occasions the gates may be locked.

Second.—That a notice stating the restrictions to traffic through the ground be posted on each gate.

Third.—That the necessary steps for the restoration of indigenous vegetation on the portion of the ground contiguous to the beach be taken during the ensuing autumn and winter.

Fourth.—That no depasturing of stock on the ground be allowed unless under conditions to be approved by the Board of Land and Works.

One hundred and thirty-five acres, more or less, county of Bourke, parish of South Melbourne, borough of Emerald Hill: Commencing at the east angle of the St. Andrew's Almshouse site, being a point on the south-western side of the road, two chains wide, running along the south-western side of the St. Kilda railway; bounded thence by the south-eastern boundary of the said site, and a line bearing south-westerly 46 chains, more or less, to Hobson's Bay; thence by that bay bearing south-easterly 40 chains; thence by a line bearing north about 23° east 28 chains, more or less, to the aforesaid road; and thence by that road bearing north-westerly to the point of commencement: as shown on the plan deposited at the Crown Lands Office, Melbourne.—(71.D.3164.)

HAMILTON.—Site for Friendly Societies' Recreative purposes.—Ten acres, county of Normanby, town of Hamilton: Commencing at the south angle of the Police Paddock; bounded thence by the said paddock bearing N. 41° W. fourteen chains thirty links; thence by lines bearing respectively S. 49° W. seven chains, S. 41° E. fourteen chains thirty links, and N. 49° E. seven chains to the commencing point.—(70.&22267.)

KEILAMBETE.—Site for Common School purposes.—One acre, county of Hampden, parish of Keilambete, being portion of subdivision A, of allotment 50: Commencing at the west angle of the site, being a point bearing S. 66° 30' E. seven chains ninety-four links, and S. 60° E. three chains six links from the south-west angle of the said subdivision; bounded thence by a road bearing S. 60° E. four chains; and thence by lines bearing respectively N. 30° E. two chains fifty links, N. 60° W. four chains, and S. 30° W. two chains fifty links to the commencing point.—(71.D.3730.)

NORTH HAMILTON.—Site for Water Supply purposes.—One hundred and eighteen acres, more or less, county of Dundas, parish of North Hamilton, comprising Doling-doling Swamp: Commencing at the north-east angle of allotment 2 of section 8; bounded thence by a line bearing N. 30° E. one chain fifteen and a half links to allotment 3 of section 9; thence by that allotment bearing N. 46° E. one chain twenty-six links; thence by a line bearing east one chain; thence by allotment 4 of section 6 bearing N. 75° E. six chains four links and S. 70° 30' E. eight chains; thence by a line bearing S. 70° 30' E. three chains to allotment 1 of section 7; thence by that allotment bearing S. 27° 30' E. sixteen chains twenty-two links, and S. 10° W. eleven chains sixty-five links; thence by a line bearing S. 10° W. one chain one and a half links to allotment 4; thence by that allotment bearing S. 48° W. twelve chains fifty links, and S. 78° W. twelve chains; thence by a line bearing west one chain to allot-

ment 3 of section 8; thence by that allotment bearing N. 75° W. ten chains thirty-eight links, and N. 31° W. eleven chains thirty-six links; thence by a line bearing N. 31° W. one chain seventeen links to allotment 2 aforesaid; and thence by that allotment bearing N. 30° E. twenty-eight chains eighty-five links to the point of commencement: as shown on the plan deposited at the Crown Lands Office, Melbourne.—(71.B.3283.)

RINGWOOD.—Site for Cemetery.—Five acres, county of Mornington, parish of Ringwood, being portion of allotment 17: Commencing at the north-west angle of the site, being a point on the southern side of the Sawmill road bearing N. 71° 44' E. seven chains sixty-two links from the junction of the said side of that road with the south-eastern side of the road from Melbourne to Lillydale; bounded thence by the said Sawmill road bearing N. 71° 44' E. eleven chains three links; thence by a line bearing S. 3° 34' W. six chains ninety-three links; thence by the block licensed to Anthony Ford under the 19th section of *The Land Act* 1869 bearing N. 86° 26' W. ten chains twenty-four links; and thence by a line bearing N. 3° 34' E. two chains eighty-three links to the commencing point. The bearings are from the true meridian.—(71.D.242.)

SHELFORD.—Site for Leigh Shire Hall purposes.—Two roods, county of Grenville, parish of Shelford West: Commencing at a point on the northern side of the road from Shelford to Rokewood, distant N. 69° 57' W. thirty-two chains fifty-seven links from the junction of the western side of the road which forms the western boundary of the land licensed under the 19th section of *The Land Act* 1869, to James Loney, with the said side of the first-named road; bounded thence by that road bearing N. 69° 57' W. two chains; thence by lines bearing respectively N. 20° 3' E. two chains fifty links, S. 69° 57' E. two chains, and S. 20° 3' W. two chains fifty links to the point of commencement.—(71.C.2628.)

TARNAGULLA.—Site for Church of England Minister's dwelling.—Two roods, county of Gladstone, town of Tarnagulla, being part of allotment 2 of section 27: Commencing at the north-east angle of the said allotment, being a point on the western side of Elgin street; bounded thence by that street bearing S. 19° 22' E. one chain seventy-five links; thence by allotment 1 bearing S. 70° 38' W. two chains eighty-five links and a half; thence by a line bearing N. 19° 22' W. one chain seventy-five links; and thence by allotment 3 bearing N. 70° 38' E. two chains eighty-five links and a half to the point of commencement.—(70.Y.15747.)

WINCHELSEA.—Site for Police purposes.—One rood twenty-five perches, county of Grenville, being suburban allotment 10: Commencing at the east angle of suburban allotment 8, being a point on the western side of Bridge street; bounded thence by that allotment bearing N. 45° W. two chains eighteen links; thence by suburban allotment 9 bearing N. 45° E. two chains forty-six links; thence by a line bearing S. 45° E. one chain eight links to the aforesaid street; and thence by that street bearing S. 21° W. two chains seventy links to the point of commencement.—(66.M.2714.)

YARCK.—Site for Common School purposes.—Two acres, county of Anglesey, parish of Yarek, being part of allotment 3: Commencing at a point on the south-western boundary of the said allotment, distant twelve chains from the south angle thereof; bounded thence by a road bearing N. 57° 40' W. four chains; thence by lines bearing respectively N. 32° 20' E. five chains, S. 57° 40' E. four chains, and S. 32° 20' W. five chains to the point of commencement. The bearings are from the true meridian.—(71.B.646.)

JOHN A. MACPHERSON,
Commissioner of Crown Lands and Survey.
Lands and Survey Office,
Melbourne.

PROPOSED REVOCATION OF THE TEMPORARY RESERVATION OF LANDS.

IN pursuance of the provisions of *The Land Act* 1869 (33 Vict. No. 360, § 6 and 9): Notice is hereby given that it is the intention of the Governor, with the advice of the Executive Council, to *revoke* the temporary reservation of the Lands hereinafter referred to, after the expiration of four weeks from the first publication of Notice in each instance, that is to say—

The following Notice was Gazetted 1° on 3 March 1871.

BALLARAT EAST.—The Order in Council dated the 18th April 1866, setting apart two roods of land at Eureka street, Specimen Hill, Ballarat East, for Free Presbyterian School purposes, is, pursuant to Order of 25th February 1871, to be revoked.—(70.X.12354.)

The following Notice was Gazetted 1° on 10 March 1871.

SOUTH MELBOURNE.—The Order in Council of 23rd October 1865, temporarily reserving from sale six acres sixteen perches of land, on the St. Kilda road, in the parish of South Melbourne, for public purposes (described in page 2546 of the *Gazette* of 1865), is, pursuant to Order of 6th March 1871, to be revoked.—(71.D.2924.)

The following Notice was Gazetted 1° on 17 March 1871.

TYLDEN AND TRENTHAM.—The temporary reservation of six hundred and four acres, more or less, of land in the parishes of Tylden and Trentham for watering purposes, pursuant to Order of the 29th June 1869, is, pursuant to Order of the 14th of March 1871, to be revoked.—(70.X.20002.)

The following Notices were Gazetted 1° on 24 March 1871.

WINCHELSEA.—The temporary reservation of two roods thirty-nine perches of land in the town of Winchelsea, being part of suburban allotment 9, for Presbyterian Place of Public Worship

and Minister's Dwelling, pursuant to Order of 6th September 1869, is, pursuant to Order of the 20th of March 1871, to be revoked.—(70.Z.14678.)

WOMBAT STATE FOREST.—The area of the Wombat State Forest, temporarily reserved by Orders dated respectively the 21st September 1868 and the 11th January 1869, and diminished pursuant to Orders dated respectively the 1st August and the 25th November 1870, is to be further diminished by deducting therefrom the portion thereof comprised within the boundaries hereinafter described, and the two first-mentioned Orders, so far as they affect or relate to the said portion, are to be revoked, pursuant to Order of the 20th of March 1871, viz.:—Forty acres, county of Talbot, parish of Wombat: Commencing at the south-west angle of the land licensed under the 42nd section of *The Amending Land Act* 1865, to John Mossop; thence by that land bearing east forty chains; thence by a line bearing south ten chains, to the north-east angle of the land licensed as aforesaid, to George Burrowes; thence by that land bearing west forty chains; and thence by a line bearing north ten chains to the point of commencement: as shown on the plan deposited at the Crown Lands Office, Melbourne.—(70&26717.)

The following Notices were Gazetted 1° on 31 March 1871.

CAMPERDOWN.—The temporary reservation of four acres three roods eight perches of land in the town of Camperdown, being parts of suburban allotments 25 and 26, for Show Yards for the Hampden and Heytesbury Pastoral and Agricultural Association, pursuant to Order of the 24th October 1870, is, pursuant to Order of the 28th of March 1871, to be revoked.—(70.Y.15794.)

HAMILTON.—The temporary reservation of ten acres of land in the town of Hamilton, for Public Recreation purposes, pursuant to Order of 26th January 1871, is, pursuant to Order of 28th March 1871, to be revoked.—(71.B.2568.)

SHELFORD.—The temporary reservation of two roods of land, being part of allotment 6, parish of Shelford West, for Offices for the Shelford District Road Board, pursuant to Order of the 23rd December 1863, is, pursuant to Order of 28th March 1871, to be revoked.—(71.C.2628.)

WINCHELSEA.—The temporary reservation of one rood thirty-six perches of land in the town of Winchelsea for Police purposes, pursuant to Order of 30th April 1866, is, pursuant to Order of 28th March 1871, to be revoked.—(66.M.2714.)

JOHN A. MACPHERSON,
Commissioner of Crown Lands and Survey.
Lands and Survey Office,
Melbourne.

LANDS PROPOSED TO BE PERMANENTLY RESERVED FROM SALE.

IN pursuance of the provisions of *The Land Act* 1869 (33 Vict. No. 360 § 6 and 8): Notice is hereby given that it is the intention of the Governor with the advice of the Executive Council, to reserve from sale *permanently* the lands hereinafter described, for the purpose stated in each case, after the expiration of four weeks from the first publication of each description, viz.:—

The following Notice was Gazetted 1° on 24 March 1871.

MOYHU.—Site for Common School purposes, to be *permanently* reserved pursuant to Order of 20th March 1871.—Two acres, county of Delatite, parish of Moyhu, being part of allotment 1 of section 13: Commencing at the south-east angle of the said allotment: bounded thence by a road bearing west five chains; thence by lines bearing respectively north four chains, and east five chains; and thence by a road bearing south four chains to the point of commencement.—(71.C.982.)

The following Notice was Gazetted 1° on 31 March 1871.

NEPEAN.—Site for Sanatorium purposes to be *permanently* reserved pursuant to Order of 28th March 1871.—One thousand four hundred acres, more or less, county of Mornington, parish of Nepean: Commencing at the north-west angle of allotment 151; bounded thence by a line bearing N. 80° 52' W. three chains fifty links, more or less, to a fence; thence by that fence bearing N. about 14° 30' E. twenty chains seventy-five links, more or less, to Port Phillip Bay; thence by that bay and Bass' Straits, bearing westerly, southerly, and south-easterly, to a point bearing S. 6° W. from the south-west angle of allotment 152; and thence by a line and the western boundaries of allotments 152 and 151, bearing N. 6° E. eighty-three chains, more or less, to the point of commencement: as shown on the plan deposited at the Crown Lands Office, Melbourne. The bearings are from the true meridian.—(71.B.50.)

JOHN A. MACPHERSON,
Commissioner of Crown Lands and Survey.
Lands and Survey Office,
Melbourne.

SALE (No. 3067) OF CROWN LANDS IN FEE-SIMPLE AT HAMILTON, ON 3RD APRIL 1871.

WITH reference to the notification contained in the *Government Gazette* of the 1st instant, relative to a sale of certain Crown lands to be held at Hamilton on the 3rd proximo: Notice is hereby given that lots 18 and 19 have been withdrawn from sale.

JOHN A. MACPHERSON,
President of the Board of Land and Works.
Lands and Survey Office,
Melbourne, 29th March 1871.

**SALE (No. 3069) OF CROWN LANDS IN FEE-SIMPLE
AT SANDHURST, ON 14TH APRIL 1871.**

WITH reference to the notification contained in the *Government Gazette* of the 1st instant, relative to a sale of certain Crown lands to be held at Sandhurst on the 14th proximo: Notice is hereby given that lot 26 has been withdrawn from sale.

JOHN A. MACPHERSON,
President of the Board of Land and Works.
Lands and Survey Office,
Melbourne, 29th March 1871.

**SALE (No. 3070) OF CROWN LANDS IN FEE-SIMPLE
AT STAWELL, ON 4TH APRIL 1871.**

WITH reference to the notification contained in the *Government Gazette* of the 1st instant, relative to a sale of certain Crown lands to be held at Stawell on the 4th proximo: Notice is hereby given that lot 19 has been withdrawn from sale.

JOHN A. MACPHERSON,
President of the Board of Land and Works.
Lands and Survey Office,
Melbourne, 29th March 1871.

**SALE (No. 3086) OF CROWN LANDS IN FEE-SIMPLE
AT BELFAST, ON 25TH APRIL 1871.**

WITH reference to the notification contained in the *Government Gazette* of the 24th instant, relative to a sale of certain Crown lands to be held at Belfast on the 25th proximo: Notice is hereby given that lot 17, in the parish of Kapong, should have been described as allotment 2 B of section 2, in lieu of allotment 2 A.

JOHN A. MACPHERSON,
President of the Board of Land and Works.
Lands and Survey Office,
Melbourne, 29th March 1871.

APPROACHING LAND SALES.

SALES of Crown Lands in Fee-simple to be held at the undermentioned places and dates, previously notified, viz.:-

	No. of Gazette.		No. of Gazette.
ARARAT—		SANDHURST—	
Friday 28 April ...	20	Wednesday 12 April ...	17
BELFAST—		Friday 14 April ...	17
Tuesday 25 April ...	20	Tuesday 25 April ...	19
CAMPERDOWN—		Wednesday 26 April ...	19
Tuesday 25 April ...	20	STAWELL—	
DATLESFORD—		Tuesday 4 April ...	17
Tuesday 18 April ...	18	Tuesday 25 April ...	20
GREYLONG—		STEWGLITZ—	
Friday 14 April ...	18	Thursday 6 April ...	17
HAMILTON—		TALBOT—	
Monday 3 April ...	17	Friday 14 April ...	18
Monday 17 April ...	19	TERANG—	
Friday 28 April ...	20	Monday 1 May ...	20
KYNETON—		WANGARATTA—	
Friday 14 April ...	18	Friday 14 April ...	18
MELBOURNE—		WARRNAMBOOL—	
Friday 14 April (with- drawn) ...	18	Friday 14 April ...	18
Tuesday 18 April ...	18	YACKANDANDAH—	
Tuesday 18 April ...	19	Wednesday 12 April ...	17
Tuesday 25 April ...	20		

Lands and Survey Office, Melbourne.

**SALE (No. 3093) OF CROWN LANDS IN FEE-SIMPLE
AT BAIRNSDALE, ON 2ND MAY 1871.**

To be conducted by A. BLACK, Esq., Land Officer.

IN pursuance of the thirty-fifth section of *The Land Act 1869*, the Board of Land and Works doth hereby give notice that a public auction will be holden at ELEVEN o'clock of Tuesday the second day of May next, at the Court House, Bairnsdale, for the sale of Crown lands in fee-simple.

Such lands will be offered in the lots hereinafter specified, at the upset price fixed to each lot respectively, and will be sold in fee-simple.

A deposit of one-half the price at which each lot is sold must be paid by the purchaser at the time of sale, and all such payments shall be made only in gold, silver, bank notes, or in cheques approved by the Land Officer, and the residue of such price must be paid within one month from that time.

The Governor in Council has, in pursuance of the one hundred and second section of the aforesaid Act, withheld or withdrawn all such lands from leasing or licensing.

TOWN LOTS.

BAIRNSDALE, COUNTY OF TANGIL, PARISH OF BAIRNSDALE.
In the township of Bairnsdale.

Upset price 8*l.* per acre.

- Lot 1. Allotment 6, section 33, 2r.
- Lot 2. Allotment 7, section 33, 2r.
- Lot 3. Allotment 1, section 34, 2r.
- Lot 4. Allotment 2, section 34, 2r.
- Lot 5. Allotment 3, section 34, 2r.

- Lot 6. Allotment 4, section 34, 2r.
- Lot 7. Allotment 5, section 34, 2r.
- Lot 8. Allotment 6, section 34, 2r.
- Lot 9. Allotment 7, section 34, 2r.
- Lot 10. Allotment 8, section 34, 2r.
- Lot 11. Allotment 9, section 34, 2r.
- Lot 12. Allotment 10, section 34, 2r.
- Lot 13. Allotment 4, section 37, 2r.
- Lot 14. Allotment 5, section 37, 2r.
- Lot 15. Allotment 6, section 37, 2r.
- Lot 16. Allotment 1, section 38, 2r.
- Lot 17. Allotment 2, section 38, 2r.
- Lot 18. Allotment 3, section 38, 2r.
- Lot 19. Allotment 4, section 38, 2r.
- Lot 20. Allotment 5, section 38, 2r.
- Lot 21. Allotment 6, section 38, 2r.
- Lot 22. Allotment 1, section 38, 2r.
- Lot 23. Allotment 2, section 38, 2r.
- Lot 24. Allotment 3, section 38, 2r.
- Lot 25. Allotment 4, section 38, 2r.
- Lot 26. Allotment 5, section 38, 2r.
- Lot 27. Allotment 6, section 38, 2r.
- Lot 28. Allotment 7, section 38, 2r.
- Lot 29. Allotment 8, section 38, 2r.
- Lot 30. Allotment 9, section 38, 2r.
- Lot 31. Allotment 1, section 100, 2r. 12p.
- Lot 32. Allotment 2, section 100, 2r. 12p.
- Lot 33. Allotment 3, section 100, 2r. 12p.
- Lot 34. Allotment 4, section 100, 2r. 10p.
- Lot 35. Allotment 5, section 100, 2r. 5p.
- Lot 36. Allotment 6, section 100, 2r.
- Lot 37. Allotment 7, section 100, 1r. 35p.
- Lot 38. Allotment 8, section 100, 1r. 30p.
- Lot 39. Allotment 2, section 123, 2r.
- Lot 40. Allotment 3, section 123, 2r.
- Lot 41. Allotment 4, section 123, 2r.
- Lot 42. Allotment 5, section 123, 2r.
- Lot 43. Allotment 6, section 123, 2r.
- Lot 44. Allotment 7, section 123, 2r.

WAGGA, COUNTY OF CROAJINGALONG, PARISH OF BENDOCK.

On the River Bendock, and the road from Bairnsdale to
Bombala.

Upset price 8*l.* per acre.

- Lot 45. Allotment 1, section D, 2r. Valuation 30*l.*
- Lot 46. Allotment 2, section D, 2r.
- Lot 47. Allotment 3, section D, 2r. Valuation 90*l.*
- Lot 48. Allotment 4, section D, 2r. Valuation 40*l.*
- Lot 49. Allotment 5, section D, 1r. 13p. Valuation 70*l.*
- Lot 50. Allotment 6, section D, 2r. 6p. Valuation 100*l.*
- Lot 51. Allotment 7, section D, 1r. 20p. Valuation 60*l.*
- Lot 52. Allotment 8, section D, 1r. 6p. Valuation 100*l.*
- Lot 53. Allotment 1, section C, 1r. 8p. Valuation 20*l.*
- Lot 54. Allotment 2, section C, 1r. 8p. Valuation 50*l.*
- Lot 55. Allotment 3, section C, 1r. 82p. Valuation 500*l.*
- Lot 56. Allotment 4, section C, 1r. 8p. Valuation 25*l.*
- Lot 57. Allotment 10, section F, 2r. Valuation 160*l.*
- Lot 58. Allotment 5, section F, 2r.
- Lot 59. Allotment 7, section F, 2r.
- Lot 60. Allotment 3, section F, 2r.
- Lot 61. Allotment 2, section F, 2r.
- Lot 62. Allotment 1, section G, 1r. 8p.
- Lot 63. Allotment 3, section G, 1r. 8p.
- Lot 64. Allotment 5, section G, 1r. 8p.
- Lot 65. Allotment 7, section G, 1r. 8p.
- Lot 66. Allotment 9, section G, 1r. 8p.
- Lot 67. Allotment 1, section H, 25p. Valuation 100*l.*

SUBURBAN LOTS.

COUNTY OF TANGIL, PARISH OF BAIRNSDALE.

Near the township.

Upset price 4*l.* per acre.

- Lot 68. Allotment B, section 57, 3r.
- Lot 69. Allotment B, section 59, 1a. 1r.
- Lot 70. Allotment D, section 59, 1a. 1r.
- Lot 71. Allotment D, section 60, 2a.
- Lot 72. Allotment A, section 67, 2a. 2r.
- Lot 73. Allotment B, section 67, 2a. 2r.
- Lot 74. Allotment A, section 68, 3a. 1r.
- Lot 75. Allotment B, section 68, 3a. 1r.
- Lot 76. Allotment A, section 71, 2a. 2r.
- Lot 77. Allotment B, section 71, 2a. 2r.
- Lot 78. Allotment A, section 72, 3a. 1r.
- Lot 79. Allotment B, section 72, 3a. 1r.
- Lot 80. Allotment B, section 79, 1a. 1r.
- Lot 81. Allotment D, section 79, 1a. 1r.
- Lot 82. Allotment B, section 98, 1a. 1r.
- Lot 83. Allotment D, section 98, 1a. 1r.
- Lot 84. Allotment A, section 97, 3a. 1r.
- Lot 85. Allotment B, section 97, 3a. 1r.
- Lot 86. Allotment 96, 5a.
- Lot 87. Allotment 129, 6a. 2r.
- Lot 88. Allotment 130, 5a.
- Lot 89. Allotment A, section 136, 2a.
- Lot 90. Allotment B, section 136, 1a. 2r.

Upset price 2*l.* per acre.

- Lot 91. Allotment 5, section 124, 7a. 0r. 20p.

Upset price 4*l.* per acre.

- Lot 92. Allotment 83, 2a. 3r. 10p. Valuation 30*l.*

COUNTY OF DARGO, PARISH OF TAMBO.

At the site of Mr. Amos Brazier's improvements.

Upset price 2*l.* per acre.

- Lot 93. Allotment 15 B, 2a. Valuation 100*l.*

SPECIAL LOTS.

COUNTY OF DARGO, PARISH OF SANSFIELD.

Upset price 4*l*. per acre.Lot 94. Allotment M, 1*a*.*At Mr. J. Carpenter's sawmill site.*Upset price 2*l*. per acre.Lot 95. Allotment , 3*a*. Valuation 775*l*.

COUNTY OF DARGO, PARISH OF DARGO.

*On the River Dargo, adjoining the*Upset price 2*l*. per acre.Lot 96. Allotment 39 B, 6*a*. 0*r*. 16*p*.

COUNTRY LOTS.

COUNTY OF CROAJINGALONG, PARISH OF BENDOCK.

*On the River Bendock, within three miles north-east of Delegate Hill.*Upset price 1*l*. per acre.Lot 97. Allotment C, 65*a*. 3*r*. 31*p*. Valuation 400*l*.Lot 98. Allotment 3, 65*a*. 2*r*. 3*p*.Lot 99. Allotment 4, 74*a*. 3*r*. 19*p*.

JOHN A. MACPHERSON,

Office of the Board of Land and Works, President.
Melbourne.SALE (No. 3093) OF CROWN LANDS IN FEE-SIMPLE
AT CRANBOURNE, ON 5TH MAY 1871.*To be conducted by THE LAND OFFICER.*

IN pursuance of the thirty-fifth section of *The Land Act 1869*, the Board of Land and Works doth hereby give notice that a public auction will be holden at ELEVEN o'clock of Friday the fifth day of May next, at the Court House, Cranbourne, for the sale of Crown Lands in fee-simple.

Such lands will be offered in the lots hereinafter specified, at the upset price fixed to each lot respectively, and will be sold in fee-simple.

A deposit of one-half the price at which each lot is sold must be paid by the purchaser at the time of sale, and all such payments shall be made only in gold, silver, bank notes, or in cheques approved by the Land Officer, and the residue of such price must be paid within one month from that time.

The Governor in Council has, in pursuance of the one hundred and second section of the aforesaid Act, withheld or withdrawn all such lands from leasing or licensing.

TOWN LOTS.

CRANBOURNE, COUNTY OF MORNINGTON, PARISH OF CRANBOURNE.

*In the township of Cranbourne.*Upset price 8*l*. per acre.Lot 1. Allotment 7, section 19, 2*r*.Lot 2. Allotment 8, section 19, 2*r*.Lot 3. Allotment 9, section 19, 2*r*.Lot 4. Allotment 10, section 19, 2*r*.

SKYE, COUNTY OF MORNINGTON, PARISH OF LYNDRHURST.

*In the village of Skye.*Upset price 4*l*. per acre.Lot 5. Allotment 1, section 2, 2*r*.Lot 6. Allotment 2, section 2, 2*r*.Lot 7. Allotment 3, section 2, 2*r*.Lot 8. Allotment 4, section 2, 2*r*.Lot 9. Allotment 5, section 2, 2*r*.Lot 10. Allotment 6, section 2, 2*r*.Lot 11. Allotment 7, section 2, 2*r*.Lot 12. Allotment 8, section 2, 2*r*.Lot 13. Allotment 9, section 2, 2*r*.Lot 14. Allotment 10, section 2, 2*r*.

SUBURBAN LOTS.

COUNTY OF MORNINGTON, PARISH OF LYNDRHURST.

*Surrounding the village of Skye.*Upset price 2*l*. per acre.Lot 15. Allotment 3, 19*a*. 3*r*. 25*p*.Lot 16. Allotment 4, 5*a*.Lot 17. Allotment 5, 5*a*.Lot 18. Allotment 20, 5*a*. 0*r*. 30*p*.Lot 19. Allotment 32, 20*a*. 0*r*. 10*p*.Lot 20. Allotment 33, 20*a*. 0*r*. 12*p*.Lot 21. Allotment 34, 19*a*. 0*r*. 35*p*.Lot 22. Allotment 35, 9*a*. 3*r*.Lot 23. Allotment 40, 10*a*. 1*r*. 2*p*.

COUNTY OF MORNINGTON, PARISH OF CRANBOURNE.

*Immediately south of the township of Cranbourne.*Upset price 2*l*. 10*s*. per acre.Lot 24. Allotment 12, 3*a*. 3*r*. 4*p*.Lot 25. Allotment 13, 5*a*. 0*r*. 23*p*.Lot 26. Allotment 14, 8*a*. 1*r*. 20*p*.Lot 27. Allotment 15, 2*a*. 2*r*. 4*p*.Lot 28. Allotment 16, 2*a*. 1*r*. 3*p*.Lot 29. Allotment 17, 9*a*. 1*r*. 20*p*.Lot 30. Allotment 18, 7*a*. 0*r*. 27*p*.Lot 31. Allotment 19, 5*a*.Lot 32. Allotment 20, 5*a*.Lot 33. Allotment 21, 5*a*.Lot 34. Allotment 22, 5*a*.Lot 35. Allotment 23, 5*a*.JOHN A. MACPHERSON,
President.Office of the Board of Land and Works,
Melbourne.SALE (No. 3094) OF CROWN LANDS IN FEE-SIMPLE
AT SANDHURST, ON 2ND MAY 1871.*To be conducted by A. REYNELL, Esq., Land Officer.*

IN pursuance of the thirty-fifth section of *The Land Act 1869*, the Board of Land and Works doth hereby give notice that a public auction will be holden at ELEVEN o'clock of Tuesday the second day of May next, at the Auction Rooms of Messrs. Benson and McClosky, Sandhurst, for the sale of Crown Lands in fee-simple.

Such lands will be offered in the lots hereinafter specified, at the upset price fixed to each lot respectively, and will be sold in fee-simple.

A deposit of one-half the price at which each lot is sold must be paid by the purchaser at the time of sale, and all such payments shall be made only in gold, silver, bank notes, or in cheques approved by the Land Officer, and the residue of such price must be paid within one month from that time.

The Governor in Council has, in pursuance of the one hundred and second section of the aforesaid Act, withheld or withdrawn all such lands from leasing or licensing.

TOWN LOTS.

AXEDALE, COUNTY OF BENDIGO, PARISH OF AXEDALE.

*In the township of Axedale.*Upset price 3*l*. per acre.Lot 1. Allotment 8, section 11, 5*a*. 3*r*.Lot 2. Allotment 9, section 11, 5*a*. 2*r*. 15*p*.Lot 3. Allotment 10, section 11, 5*a*. 1*r*. 10*p*.Lot 4. Allotment 11, section 11, 4*a*. 1*r*. 12*p*.Lot 5. Allotment 12, section 11, 6*a*. 1*r*. 9*p*.Upset price 8*l*. per acre.Lot 6. Allotment 1, section 13, 1*a*. 3*r*. 25*p*.Lot 7. Allotment 2, section 13, 1*a*. 0*r*. 2*p*.Lot 8. Allotment 3, section 13, 3*r*. 5*p*.Lot 9. Allotment 4, section 13, 1*a*. 0*r*. 25*p*.Lot 10. Allotment 5, section 13, 1*a*. 0*r*. 23*p*.Lot 11. Allotment 6, section 13, 1*a*. 1*r*.Upset price 6*l*. per acre.Lot 12. Allotment 7, section 13, 2*a*. 0*r*. 29*p*.Lot 13. Allotment 8, section 13, 2*a*. 0*r*. 12*p*.Lot 14. Allotment 9, section 13, 2*a*. 1*r*. 36*p*.Upset price 3*l*. per acre.Lot 15. Allotment 10, section 13, 4*a*. 1*r*. 3*p*.Lot 16. Allotment 11, section 13, 5*a*. 0*r*. 12*p*.Lot 17. Allotment 12, section 13, 3*a*. 3*r*. 11*p*.Upset price 6*l*. per acre.Lot 18. Allotment 13, section 13, 2*a*. 0*r*. 17*p*.Upset price 8*l*. per acre.Lot 19. Allotment 1, section 14, 1*a*. 1*r*. 37*p*.Lot 20. Allotment 2, section 14, 1*a*. 3*r*. 36*p*.Lot 21. Allotment 3, section 14, 1*a*. 3*r*. 36*p*.Lot 22. Allotment 4, section 14, 1*a*. 1*r*. 37*p*.Lot 23. Allotment 5, section 14, 1*a*. 1*r*. 37*p*.Lot 24. Allotment 6, section 14, 1*a*. 1*r*. 37*p*.Upset price 3*l*. per acre.Lot 25. Allotment 7, section 14, 5*a*. 3*r*. 35*p*.Upset price 8*l*. per acre.Lot 26. Allotment 1, section 15, 1*a*. 1*r*. 37*p*.Upset price 6*l*. per acre.Lot 27. Allotment 2, section 15, 1*a*. 3*r*. 36*p*.Lot 28. Allotment 3, section 15, 1*a*. 3*r*. 36*p*.Upset price 8*l*. per acre.Lot 29. Allotment 4, section 15, 1*a*. 1*r*. 37*p*.Lot 30. Allotment 5, section 15, 1*a*. 1*r*. 37*p*.Lot 31. Allotment 6, section 15, 1*a*. 1*r*. 37*p*.Upset price 3*l*. per acre.Lot 32. Allotment 7, section 15, 5*a*. 3*r*. 35*p*.

SUBURBAN LOTS.

COUNTY OF BENDIGO, PARISH OF AXEDALE.

*Adjoining the township.*Upset price 3*l*. per acre.Lot 33. Allotment 1, 10*a*. 0*r*. 12*p*.Lot 34. Allotment 2, 8*a*. 2*r*. 22*p*.Lot 35. Allotment 3, 11*a*. 1*r*. 10*p*.Lot 36. Allotment 4, 6*a*. 3*r*. 38*p*.Lot 37. Allotment 5, 10*a*. 3*r*. 13*p*.Lot 38. Allotment 6, 10*a*. 2*r*. 33*p*.Lot 39. Allotment 7, 8*a*. 3*r*. 11*p*.Lot 40. Allotment 8, 16*a*. 0*r*. 20*p*.Lot 41. Allotment 9, 15*a*. 1*r*. 17*p*.Lot 42. Allotment 10, 12*a*. 2*r*. 17*p*.Lot 43. Allotment 11, 9*a*. 2*r*. 18*p*.Lot 44. Allotment 12, 7*a*. 0*r*. 24*p*.Lot 45. Allotment 13, 9*a*. 1*r*. 20*p*.Lot 46. Allotment 14, 17*a*. 2*r*. 5*p*.Lot 47. Allotment 15, 15*a*. 1*r*. 17*p*.Lot 48. Allotment 16, 16*a*. 0*r*. 20*p*.Upset price 5*l*. per acre.Lot 49. Allotment 17, 3*a*. 2*r*. 16*p*.Upset price 3*l*. per acre.Lot 50. Allotment 18, 8*a*. 1*r*.Upset price 5*l*. per acre.Lot 51. Allotment 19, 4*a*. 0*r*. 24*p*.

TOWN LOT.

GRAYTOWN, COUNTY OF DALHOUSIE, PARISH OF MOORMBOOL.
At Spring Creek.

Upset price 12*l*. per acre.
Lot 52. Allotment 6, section 26, 16 4-10*p*. Valuation 250*l*.

JOHN A. MACPHERSON,
President.

Office of the Board of Land and Works,
Melbourne.

SALE (No. 3095) OF CROWN LANDS IN FEE-SIMPLE
AT TALBOT, ON 2ND MAY 1871.

To be conducted by J. FISHER, Esq., Land Officer.

IN pursuance of the thirty-fifth section of *The Land Act* 1869, the Board of Land and Works doth hereby give notice that a public auction will be holden at ELEVEN o'clock of Tuesday the second day of May next, at the Court House, Talbot, for the sale of Crown Lands in fee-simple.

Such lands will be offered in the lots hereinafter specified, at the upset price fixed to each lot respectively, and will be sold in fee-simple.

A deposit of one-half the price at which each lot is sold must be paid by the purchaser at the time of sale, and all such payments shall be made only in gold, silver, bank notes, or in cheques approved by the Land Officer, and the residue of such price must be paid within one month from that time.

The Governor in Council has, in pursuance of the one hundred and second section of the aforesaid Act, withheld or withdrawn all such lands from leasing or licensing.

TOWN LOTS.

TALBOT, COUNTY OF TALBOT, PARISH OF AMHERST.

In the township of Talbot.

Upset price 50*l*. per acre.

Lot 1. Allotment 4, section H, 8 9-10*p*. Valuation 1*l*.

Lot 2. Allotment 5, section H, 8 9-10*p*. Valuation 24*l*.

Upset price 16*l*. per acre.

Lot 3. Allotment 8, section 19, 1*r*.

Lot 4. Allotment 10, section 23, 1*r*.

Lot 5. Allotment 12, section 26, 1*r*.

Upset price 8*l*. per acre.

Lot 6. Allotment 17, section 29 B, 1*r*. 7*p*. One month allowed to remove improvements.

Lot 7. Allotment 18, section 29 B, 2*r*. 37*p*.

Upset price 12*l*. per acre.

Lot 8. Allotment 19, section 29 B, 3*r*. 3*p*. Valuation 8*l*.

Lot 9. Allotment 20, section 29 B, 2*r*. 5*p*. Valuation 12*l*.

Upset price 25*l*. per acre.

Lot 10. Allotment 12, section 28 B, 1*r*. 26 3-5*p*. Valuation 60*l*.

Upset price 16*l*. per acre.

Lot 11. Allotment 13, section 1 A, 23*p*.

Upset price 25*l*. per acre.

Lot 12. Allotment 15, section 1 B, 28*p*. Valuation 10*l*.

AMHERST, COUNTY OF TALBOT, PARISH OF AMHERST.

In Cambridge street.

Upset price 16*l*. per acre.

Lot 13. Allotment 20, section 3, 1*r*. Valuation 30*l*.

MAJORCA, COUNTY OF TALBOT, PARISH OF CRAIGIE.

In Talbot street.

Upset price 80*l*. per acre.

Lot 14. Allotment 11 A, 65-10*p*. Valuation 57*l*.

Lot 15. Allotment 11 B, 8 4-10*p*. Valuation 100*l*.

Lot 16. Allotment 11 C, 4 4-10*p*. Valuation 40*l*.

Upset price 50*l*. per acre.

Lot 17. Allotment 11 D, 1*r*. 47-10*p*. Valuation 5*l*. One month allowed to remove improvements.

SUBURBAN LOTS.

COUNTY OF TALBOT, PARISH OF AMHERST.

Near the Racecourse, at Kangaroo Flat.

Upset price 4*l*. per acre.

Lot 18. Allotment 29, section 1 D, 1*r*. 39*p*.

Lot 19. Allotment 30, section 1 D, 3*r*. 35*p*.

Lot 20. Allotment 31, section 1 D, 3*r*. 25*p*.

Lot 21. Allotment 17 A, section 1 D, 1*r*. 3*r*. 8*p*.

Upset price 2*l*. per acre.

Lot 22. Allotment 9 A, section 1 D, 6*a*.

Immediately south of McLeod's 42nd section block.

Upset price 3*l*. per acre.

Lot 23. Allotment A, 1*r*. 16*p*. Valuation 30*l*.

COUNTY OF TALBOT, PARISH OF CARALULUP.

South of the last-named lot, and on the Main road from Lexington to Talbot.

Upset price 2*l*. 10*s*. per acre.

Lot 24. Allotment 96 B, 3*a*. 6*r*. 18*p*. Valuation 2*l*. 10*s*.

Lot 25. Allotment 96 C, 6*a*. 1*r*. 16*p*. Valuation 20*l*. 10*s*.

Lot 26. Allotment 95 C, 3*a*. 3*r*. 15*p*. Valuation 20*l*.

Lot 27. Allotment 95 B, 1*a*. 2*r*. Valuation 10*l*.

Lot 28. Allotment 95 B, 3*r*. 8*p*. Valuation 10*l*.

Lot 29. Allotment 95 F, 2*a*. Valuation 80*l*.

At the residence sites of Messrs. R. Terry and W. C. Green.

Upset price 2*l*. 10*s*. per acre.

Lot 30. Allotment 95 A, 1*a*. 1*r*. 12*p*. Valuation 10*l*.

Lot 31. Allotment 95 B, 2*a*. 6*r*. 4*p*. Valuation 60*l*.

COUNTY OF TALBOT, PARISH OF AMHERST.

Near the Racecourse.

Upset price 3*l*. per acre.

Lot 32. Allotment 2, section 2 C, 2*a*.

Upset price 16*l*. per acre.

Lot 33. Allotment 18, section 30 B, 1*a*. Valuation 10*l*.

Lot 34. Allotment 4, section 30 A, 32*p*.

Lot 35. Allotment 5, section 30 A, 32 4-5*p*.

Lot 36. Allotment 11, section 31, 1*r*.

Lot 37. Allotment 1, section A, 1*a*. 1*r*. 22*p*. Valuation 80*l*.

Lot 38. Allotment 2, section A, 2*r*. 35*p*. Valuation 70*l*.

Immediately north of the northern township boundary of Talbot, on the road to Maryborough.

Upset price 25*l*. per acre.

Lot 39. Allotment 11 A, section 30 B, 36*p*.

Lot 40. Allotment 12 A, section 30 B, 38*p*.

Near the township of Talbot.

Upset price 4*l*. per acre.

Lot 41. Allotment 15, section O, 3*r*. 31*p*.

Lot 42. Allotment 16, section O, 3*r*. 39*p*.

Lot 43. Allotment 17, section O, 1*a*. 1*r*. 34*p*.

Lot 44. Allotment 18, section O, 1*a*. 6*r*. 25*p*.

Upset price 3*l*. per acre.

Lot 45. Allotment 19, section O, 3*a*. 6*r*. 10*p*.

Lot 46. Allotment 20, section O, 2*a*. 2*r*. 24*p*.

Lot 47. Allotment 21, section O, 3*a*. 6*r*. 23*p*.

Lot 48. Allotment 22, section O, 3*a*. 2*r*. 10*p*.

Lot 49. Allotment 23, section O, 4*a*. 6*r*. 9*p*.

Lot 50. Allotment 24, section O, 3*a*. 2*r*. 23*p*.

Lot 51. Allotment 25, section O, 5*a*. 1*r*. 1*p*.

Lot 52. Allotment 26, section O, 5*a*. 3*r*. 4*p*.

Lot 53. Allotment 27, section O, 4*a*. 3*r*. 8*p*.

Lot 54. Allotment 28, section O, 6*a*. 1*r*. 29*p*. Valuation 24*l*.

Lot 55. Allotment 29, section O, 6*a*. 3*r*. 25*p*. Valuation 28*l*.

Lot 56. Allotment 30, section O, 6*a*. 6*r*. 9*p*.

Lot 57. Allotment 31, section O, 6*a*.

Lot 58. Allotment 32, section O, 6*a*.

Lot 59. Allotment 33, section O, 5*a*. 1*r*. 1*p*.

Lot 60. Allotment 34, section O, 4*a*. 2*r*. 10*p*.

Lot 61. Allotment 35, section O, 6*a*.

Lot 62. Allotment 37, section O, 3*a*. 3*r*. 20*p*.

Lot 63. Allotment 42, section O, 5*a*. 2*r*. 3*p*.

Lot 64. Allotment 43, section O, 5*a*. 2*r*. 3*p*.

Lot 65. Allotment 44, section O, 5*a*. 6*r*. 20*p*.

Lot 66. Allotment 45, section O, 3*a*. 6*r*. 11*p*.

Lot 67. Allotment 46, section O, 5*a*.

Lot 68. Allotment 47, section O, 4*a*.

Lot 69. Allotment 48, section O, 4*a*.

Near the township of Talbot.

Upset price 8*l*. per acre.

Lot 70. Allotment 12, section 30, 2*r*. 30*p*. Valuation 30*l*.

Upset price 6*l*. per acre.

Lot 71. Allotment 4, section 1 C, 2*a*. Valuation 30*l*.

COUNTY OF TALBOT, PARISH OF CRAIGIE.

On the road from Talbot to Majorca.

Upset price 6*l*. per acre.

Lot 72. Allotment 19 A, section 10, 2*r*. 34*p*. Valuation 80*l*.

JOHN A. MACPHERSON,

President.

Office of the Board of Land and Works,
Melbourne.

SALE (No. 3096) OF CROWN LANDS IN FEE-SIMPLE
AT TARNAGULLA, ON 2ND MAY 1871.

To be conducted by THE LAND OFFICER.

IN pursuance of the thirty-fifth section of *The Land Act* 1869, the Board of Land and Works doth hereby give notice that a public auction will be holden at ELEVEN o'clock of Tuesday the second day of May next, at the Court House, Tarnagulla, for the sale of Crown Lands in fee-simple.

Such lands will be offered in the lots hereinafter specified, at the upset price fixed to each lot respectively, and will be sold in fee-simple.

A deposit of one-half the price at which each lot is sold must be paid by the purchaser at the time of sale, and all such payments shall be made only in gold, silver, bank notes, or in cheques approved by the Land Officer, and the residue of such price must be paid within one month from that time.

The Governor in Council has, in pursuance of the one hundred and second section of the aforesaid Act, withheld or withdrawn all such lands from leasing or licensing.

TOWN LOTS.

TARNAGULLA, COUNTY OF GLADSTONE, PARISH OF TARNAGULLA.

On the west side of Gladstone street.

Upset price 16*l*. per acre.

Lot 1. Allotment 7, section 11, 1*r*. 5 4-5*p*. Valuation 40*l*.

On the south side of Wayman street.

Upset price 16*l*. per acre.

Lot 2. Allotment 1A, section 12, 1*r*. 9*p*. Valuation 50*l*.

On the west side of Commercial road.

Upset price 12*l*. per acre.

Lot 3. Allotment 10, section 14 A, 1*r*. 32*p*. Valuation 95*l*.

Lot 4. Allotment 11, section 14 A, 1*r*. 24*p*. Valuation 5*l*.

On the north-east side of Commercial road.

- Upset price 16*l.* per acre.
 Lot 5. Allotment 12, section 13, 27 4-5p. Valuation 20*l.*
 Lot 6. Allotment 16, section 13, 22p. Valuation 20*l.*

On the west side of Commercial road.

- Upset price 8*l.* per acre.
 Lot 7. Allotment 5, section 19 A, 27p.
 Lot 8. Allotment 6, section 19 A, 27p.
 Upset price 16*l.* per acre.
 Lot 9. Allotment 7, section 19 A, 32½p. Valuation 40*l.*

On the east side of Gladstone street.

- Upset price 16*l.* per acre.
 Lot 10. Allotment 9, section 19, 1r. 5p. Valuation 50*l.*

On the east side of Stanley street.

- Upset price 8*l.* per acre.
 Lot 11. Allotment 1, section 7, 1r. One month allowed to remove improvements.
 Lot 12. Allotment 2, section 7, 1r. One month allowed to remove improvements.
 Lot 13. Allotment 3, section 7, 1r. One month allowed to remove improvements.

On the west side of Stanley street.

- Upset price 16*l.* per acre.
 Lot 14. Allotment 1, section 8, 1r. Valuation 40*l.*

NEWBRIDGE, COUNTY OF GLADSTONE, PARISH OF TARNAGULLA.

Between Giffard and Parker streets.

- Upset price 8*l.* per acre.
 Lot 15. Allotment 17, section 6, 1r.
 Lot 16. Allotment 20, section 6, 1r.

On the south side of Lyons street.

- Upset price 5*l.* per acre.
 Lot 17. Allotment 1, section 8, 2a. 3r. 23p.

LLANELLY, COUNTY OF GLADSTONE, PARISH OF TARNAGULLA.

At the site of the Welsh Church.

- Upset price 5*l.* per acre.
 Lot 18. Allotment 2, section 4, 1a.

MOLIAGUL, COUNTY OF GLADSTONE, PARISH OF MOLIAGUL.

Adjoining Mr. J. B. Stevens' purchased land.

- Upset price 4*l.* per acre.
 Lot 19. Allotment 3, section 1, 1a.

NATTEYALLOCK, COUNTY OF GLADSTONE, PARISH OF NATTEYALLOCK.

On the east side of the Avoca River.

- Upset price 1*l.* 10s. per acre.
 Lot 20. Allotment 27, 4a. 3r. 2p.
 Upset price 3*l.* per acre.
 Lot 21. Allotment 35, 3r. 21p.
 Lot 22. Allotment 36, 3r. 21p.
 Upset price 5*l.* per acre.
 Lot 23. Allotment 37, 1r. 35p.
 Lot 24. Allotment 38, 1r. 21p.
 Lot 25. Allotment 39, 2r. 16p.
 Upset price 1*l.* 10s. per acre.
 Lot 26. Allotment 60, 4a.

BETLEY, COUNTY OF GLADSTONE, PARISH OF DUNOLLY.

On the road to Maryborough.

- Upset price 5*l.* per acre.
 Lot 27. Allotment 25, section 1 A, 2r.
 Lot 28. Allotment 26, section 1 A, 2r.
 Lot 29. Allotment 27, section 1 A, 2r.
 Lot 30. Allotment 30, section 1 A, 2r. Valuation 30*l.*

BET-BET, COUNTY OF GLADSTONE, PARISH OF BET-BET.

Near the Bet-bet Hotel.

- Upset price 16*l.* per acre.
 Lot 31. Allotment 7 A, section 2, 1r. Valuation 60*l.*

COUNTY OF GLADSTONE, PARISH OF DUNOLLY.

Near the Burnt Creek Common School.

- Upset price 4*l.* per acre.
 Lot 32. Allotment 1, section 4 A, 1r. 14p.
 Lot 33. Allotment 2, section 4 A, 2r. 3p. One month allowed to remove improvements.

- Upset price 8*l.* per acre.
 Lot 34. Allotment 3, section 4 A, 2r. 31p. Valuation 30*l.*

- Upset price 4*l.* per acre.
 Lot 35. Allotment 4, section 4 A, 3r. 12p.

INKBEMAN, COUNTY OF GLADSTONE, PARISH OF PAINSWICK.

On the road from Dunolly to Moliagul.

- Upset price 2*l.* per acre.
 Lot 36. Allotment 4, section 7, 1a. 0r. 39½p. Valuation 35*l.*

BEALIBA, COUNTY OF GLADSTONE, PARISH OF BEALIBA.

Opposite Edwards' Bridge Hotel.

- Upset price 16*l.* per acre.
 Lot 37. Allotment 7, section 13, 1r. 37 6-10p. Valuation 100*l.*

MOLIAGUL, COUNTY OF GLADSTONE, PARISH OF MOLIAGUL.

On the south side of Mr. M. Harnetty's purchased land.

- Upset price 2*l.* 10s. per acre.
 Lot 38. Allotment 7, section 1, 1a. 3r. 8p. Valuation 5*l.*

SPECIAL LOT.

DUNOLLY, COUNTY OF GLADSTONE, PARISH OF DUNOLLY.

On the south-west side of Broadway.

- Upset price 16*l.* per acre.
 Lot 39. Allotment 7, section 11, 1r. Valuation 30*l.*

SUBURBAN LOTS.

COUNTY OF GLADSTONE, PARISH OF DUNOLLY.

On the Burnt Creek, near Mr. T. Stafford's garden.

- Upset price 3*l.* per acre.
 Lot 40. Allotment 20, section C, 3r. 38p. Valuation 35*l.*

On the east side of Reservoir road.

- Upset price 5*l.* per acre.
 Lot 41. Allotment 1, section 13, 1a. Valuation 75*l.*
 Lot 42. Allotment 2, section 13, 1a. Valuation 60*l.*

JOHN A. MACPHERSON,
President.

Office of the Board of Land and Works,
Melbourne.

SITTINGS OF LOCAL LAND BOARDS UNDER "THE LAND ACT 1869."

IN pursuance of the provisions of the 100th section of *The Land Act 1869*, and in accordance with the Regulations made under the said Act: It is hereby notified that applications for licenses and objections to such applications, and also objections to any proposed exemption and to any proposed proclamation, alteration, addition, diminution, revocation, or union of commons, and reasons against forfeitures of any leases and licenses, will be publicly heard by the persons appointed by me to hear the same, on the dates and at the places hereunder specified.

JOHN A. MACPHERSON,
Commissioner of Crown Lands and Survey.

Crown Lands Office,
Melbourne, 30th March 1871.

Place of Meeting of Local Land Board.	Time of Meeting.	Members of Local Land Boards.
Skipton ...	Wednesday, 19th April, noon.	Police Magistrate, District Surveyor. <i>Honorary Members:</i> President of the Shire Council of Ripon, Local Member of Mining Board.
Ballarat ...	Wednesday, 24th April, one p.m.	Police Magistrate, District Surveyor. <i>Honorary Members:</i> President of the Shire Council of Ballarat, Chairman of Mining Board, Ballarat.
Buninyong ...	Friday, 28th April, two p.m.	Police Magistrate, District Surveyor. <i>Honorary Members:</i> President of Buninyong Shire Council, Local Member of Mining Board.
Creswick ...	Tuesday, 2nd May, eleven a.m.	Police Magistrate, District Surveyor. <i>Honorary Members:</i> Mayor of Creswick, Member of Mining Board.
Clunes ...	Wednesday, 3rd May, ten a.m.	Police Magistrate, District Surveyor. <i>Honorary Members:</i> Mayor of Clunes, Local Member of Mining Board, Ballarat.
Smythesdale	Friday, 5th May, eleven a.m.	Police Magistrate, District Surveyor. <i>Honorary Members:</i> Mayor of Smythesdale, Member of Mining Board.
Beaufort ...	Tuesday, 9th May, eleven a.m.	Police Magistrate, District Surveyor. <i>Honorary Members:</i> President of the Shire Council of Ripon, Local Member of Ballarat Mining Board.

REVOCATION OF ORDERS UNDER SECTION 102, OF "THE LAND ACT 1869."

THE Governor, acting by and with the advice of the Executive Council, has revoked the Orders in Council made on the 1st February, 1st March, and 29th March 1870, and 23rd January 1871, withholding under section 102 of *The Land Act 1869*, the allotments and portions of Crown Lands specified hereunder, from leasing or licensing.

Phillip Island.—The portions of land shown by yellow tint, and numbered 1 and 2 on plan deposited in the Crown Lands Office, Melbourne.—(71.E.C.176.)
Parish of Yarrturk.—Section 1.—(71.E.C.174.)
Parish of Gritjurk.—Allotment 5 of section 5.—(71.B.2187.)
Parish of Drik-drik.—Allotment 4 of section 5.—(71.C.3125.)
Parish of Paraparap.—Allotments 80, 81, 83, 84, 85, 86, 87, 88.—(71.A.3772.)

JOHN A. MACPHERSON,
Commissioner of Crown Lands and Survey.

Lands and Survey Office,
Melbourne, 20th March 1871.

PUBLIC CEMETERIES.

ABSTRACTS of the accounts of trustees of public cemeteries, published pursuant to the provisions of *The Cemeteries Statute of 1864* (27 Vict. No. 201, § 23).
Public Works Office,
Melbourne.

BOROONDARA CEMETERY.

1st January to 31st December 1870.

RECEIPTS.		
Fees for graves, &c.	£374 0 3	
Fees (remitted) for burial of poor (three).	£374 0 3	
EXPENDITURE.		
Overdrawn account	£2 17 5	
Salaries	120 0 0	
Office expenses	10 6 8	
Works	83 6 0½	
Building	19 7 0	
Grave-digging	71 3 3½	
Insurance	1 0 0	
Fees remitted for burial of poor	1 10 0	
Balance	64 3 0	
Interest on overdrawn account	0 6 10	
	£274 0 3	

Declared at Melbourne this }
22nd day of March 1871, } by { JOHN S. DENBIGH,
before— } JNO. TOON,
JOHN CARSON. } T. JUDD. Trustees.

STEIGLITZ CEMETERY.

1st January to 31st December 1870.

RECEIPTS.		
Fees for graves, &c.	£12 17 6	
Fees (remitted) for burial of poor	3 0 0	
Government loan (to be refunded)	30 0 0	
	£45 17 6	
EXPENDITURE.		
Salaries	£5 4 9	
Office expenses	3 1 5	
Works	34 11 4	
Fees remitted for burial of poor	3 0 0	
	£45 17 6	

Declared at Steiglitz this }
22nd day of March 1871, } by { ROBERT ROBINSON,
before— } JOHN ANDERSON,
W. BROMFIELD, J.P. } STEPHEN MCGONIGAL. Trustees.

WEDDERBURN CEMETERY.

1st January to 31st December 1870.

RECEIPTS.		£	s.	d.
Balance	0	1	15	0
Fees for graves, &c.		10	5	0
Fees remitted for burial of poor		1	0	0
		£13	0	0
EXPENDITURE.		£	s.	d.
Office expenses		0	15	0
Works		1	0	0
Grave-digging		8	14	0
Fees remitted for burial of poor		1	0	0
Balance		1	11	0
		£13	0	0

Declared at Wedderburn, }
this 20th day of March } by { ALEXANDER RITCHIE,
1871, before } ROBERT STEEL,
JAMES RINDER, J.P. } HENRY HUNTER. Trustees.

APPLICATIONS FOR PATENTS FOR INVENTIONS.

SPECIFICATIONS have been deposited at this office by the undermentioned persons, in accordance with the provisions of the Act 28 Vict. No. 240, intituled *An Act to consolidate the Law concerning Letters Patent for Inventions*, on the date mentioned in each instance, viz:—

No. 1438. WALTER HOWARD FITZGERALD, military officer, and Louis Lawrence Smith, medical practitioner, both of Melbourne, for "An invention of a new Gun and Gun Carriage"; 21st October 1870. [The date of the deposit of this specification was misprinted in page 1597 of the Gazette of 1870.]

No. 1480. WILLIAM RIGG, of Melbourne, for an invention of "Improvements in Carpet Brooms"; 25th February 1871.

No. 1481. ANDREW NEWELL, of Melbourne, merchant, for an invention of "Improvements in Carriage Brakes"; 27th February 1871.

No. 1482. ROBERT COCKERELL, of Yea, in the county of Anglesey, farrier, for an invention of "An Apparatus for paring or cutting Horses Hoofs"; 28th February 1871.

No. 1483. ARTHUR PREPPTS WOOD, of Hay, in the colony of New South Wales, civil engineer, for an invention of "A Rotary Engine and Pump"; 1st March 1871.

No. 1484. WILLIAM JOHN DISHER, of Melbourne, brewer's factor, for an invention of "Improvements in Machinery used in Brewing"; 1st March 1871.

No. 1485. CHARLES ARTHUR GOBY, of Melbourne, Copper-smith, for an invention of "An Economic and Improved Domestic Ice Machine"; 8th March 1871.

No. 1486. THOMAS BYERS, JAMES HAMBRIDGE, GEORGE DAVES THOMAS, and WILLIAM TAYLOR, all of Melbourne, carriage-builders, for an invention of "An Improved Apparatus for instantly releasing Horses from Vehicles in motion"; 10th March 1871.

No. 1487. OSGOOD PRITCHARD, of Kew, in the county of Bourke, surveyor, for an invention of "An improvement on Clothes and Linen Pegs whereby the Pegs are prevented from falling off the Clothes or Linen Line"; 11th March 1871.

No. 1488. THOMAS WALTERS, of Brisbane, in the colony of Queensland, plumber, for an invention of "An improved Self-tilting Apparatus"; 16th March 1871.

No. 1489. WILLIAM GEORGE HERMANN JAHN, of East Collingwood, in the county of Bourke, analytical chemist, for "An invention for the manufacture of Albumen from Blood"; 21st March 1871.

No. 1490. WILLIAM GEORGE LEMPRIERE, of Melbourne, merchant, for "An invention for the making of durable and economical Tins for preserving Meat and for other purposes"; 22nd March 1871.

No. 1491. GEORGE MIRFIN, of Warrnambool, in the county of Villiers, tinsmith, for an invention of "An improved method of constructing Preserved Meat Cans"; 22nd March 1871.

No. 1492. MICHAEL JAMES CUMMINS, contractor, and JAMES SWINBOURN, engineer, both of Melbourne, for an invention of "A new method of supporting and working Steam Saw Mills"; 22nd March 1871.

No. 1493. GEORGE WILLIAM PERRY, of Melbourne, photographer, for an invention of "Improvements in the preservation of Substances to be used as Food"; 23rd March 1871.

No. 1494. SPENCER RUDING DEVERELL, of Mount Gambier, in the colony of South Australia, telegraph master, for an invention of "An improved method of applying Wave Power on board vessels at sea as a Motive Force"; 27th March 1871.

No. 1495. DAVID EDWARDS, of Melbourne, agricultural implement maker, for an invention of "Improvements in Reaping and Mowing Machines"; 29th March 1871.

Chief Secretary's Office,
Melbourne.

APPLICATION FOR A MINING LEASE REFUSED.

IT is hereby notified, in accordance with the Order in Council relating to Mining Leases, that the undermentioned application for a Lease of Auriferous Crown Lands has been refused:—

SANDHURST DISTRICT—WABANGA DIVISION.

Application No. 70 for lease No. 1474; J. Holmes; 17a. 3r. 27p.; Rushworth.

R. BROUGH SMYTH,
Secretary for Mines.

Office of Mines,
Melbourne, 31st March 1871.

APPLICATION FOR A MINING LEASE OF A SPECIAL AREA ABANDONED.

NOTICE is hereby given that the application hereunder specified for a Special Area under the regulations relating to mining leases is abandoned.

BERCHWORTH DISTRICT—BERCHWORTH DIVISION
(WANGARATTA).

J. Hollow and H. Horrocks; 150 acres; Eldorado.

R. BROUGH SMYTH,
Secretary for Mines.

Office of Mines,
Melbourne, 31st March 1871.

APPLICATIONS FOR MINING LEASES.

IN pursuance of the Act of Parliament 39 Victoria No. 391, section 41, it is hereby notified that, after the expiration of one month from the date hereof, it is intended to grant Leases of the portions of ground undermentioned.

Office of Mines,
Melbourne, 31st March 1871.

ANGUS MACKAY,
Minister of Mines.

Mining District.	No. of Application.	Names of Applicants, and style under which it is intended that the business shall be carried on.	No. of Lease.	Approximate Area of Ground applied for.	Amount of Money proposed to be invested, and in what manner the land is to be worked.	Minimum number of men to be employed when commencing operations, also subsequently when in full work.	Precise locality and time of commencing operations.	Term of Lease, and General Remarks.
Ballarat ...	103	E. O. Witherden, "Summerhill Quartz Mining Co."	858	A. E. P. 26 2 6	£3000. Steam and manual labor	First six months six men, subsequently twelve men	Gordon. On issue of lease ...	15 years.
Beechworth	17	F. Barkel and others, "Devon and Cornwall Gold Mining Co."	1377	8 1 14	£9000. Horse labor and water-wheel	First six months two men, subsequently four men	Osborne's Flat. Already commenced	15 years.
	536	C. Bell and another ...	1386	4 2 38	£1000. Manual labor, and machinery	First six months two men, subsequently four men	Dry Creek. On grant of lease	15 years.
	88	W. Neuse and another ...	1387	11 0 14	£4000. Manual labor and machinery	First six months four men, subsequently six men	Garibaldi Gully. Now at work	15 years.
	87	H. St. J. Clarke and another, "Clumber Gold Mining Co."	1388	47 3 28	£3000. Manual labor and machinery	First six months four men, subsequently eighteen men	Spring Creek. On grant of lease	15 years.
Castlemaine	129	J. James and another ...	651	8 3 15	£2250. Labor and machinery	First six months two men, subsequently five men	Barker's Creek. On grant of lease	15 years.
	139	"The Evelyn Tunnel Gold Mining Co., Warrandyte (registered)"	655	66 2 13	£1000. Ground and box sluicing	First six months four men, subsequently thirty men	Warrandyte. On grant of lease	15 years. Excising overlaps on leases Nos. 603, Castlemaine, and 103, Gippsland, and the portion of land held under 32nd section license by F. Bradley.
	151	W. H. Gresham, "Canterbury Co."	657	9 3 6	£600. Sluicing the wash-dirt in the river	First six months two men, subsequently six men	Warrandyte. On grant of lease	15 years. Excising the portions of Compton's garden and of the Loyal Liberal Company's claim.
Gippsland ...	186	"The Cambrian Gold Mining Co." (registered)	659	7 1 20	£5000 ...	Three men ...	Maldon. At once ...	15 years.
	G233	"The Waltham Gold Mining Co." (registered)	198	1 0 23	£500. For machinery and tramroad purposes	One man ...	Stringer's Creek. On grant of lease	15 years. Excising the overlap on the Golden Fleece Company's application, No. 235.
	G235	"The Golden Fleece Gold Mining Co. (registered)"	199	0 3 30	£1000 ...	One man ...	Stringer's Creek. On grant of lease	15 years.
Maryborough	104	U. Darger ...	1351	30 0 3	£3000 ...	First six months two men, subsequently fifteen men	Ingleswood. On grant of lease ...	15 years.
	165	J. Anderson, "South Reality Gold Mining Co."	1352	1 2 2	£200. Manual labor	Two men ...	Ingleswood ...	15 years.
Sandhurst ...	1654	"The Mystery Gold Mining Co. (registered)"	1716	1 1 25	£200. Manual labor; whip or machinery if required	Two men ...	Bird's Reef. Already commenced	15 years.

APPLICATION FOR A WATER-RIGHT LICENSE.

IN pursuance of the Act of Parliament 29 Victoria No. 291, section 41, it is hereby notified that, after the expiration of one month from the date hereof, it is intended to grant the Water-right License as undermentioned, subject to such special conditions as may be necessary.

Office of Mines,
Melbourne, 31st March 1871.

ANGUS MACKAY,
Minister of Mines.

No. of Application.	Name of Applicant.	No. of License.	Approximate Area of Ground to be occupied.	Maximum Quantity of water to be diverted per diem.	Locality, &c.	Term.
34	The Cornhill Gold Mining Company (registered)	324	A. R. P. 1 0 27	gallons. 100,000	Water-race Gaffney's Creek ...	15 years.

STREETS AT CARISBROOK.

IN pursuance of the provisions of *The Borough Statute* (83 Vict. No. 359, § 415), the Governor, with the advice of the Executive Council, acting upon the request of the Council of the Borough of Carisbrook, doth by this notice proclaim the land comprised in the streets in the Borough of Carisbrook, named and described in the schedule hereto annexed, and used for streets, highways, or thoroughfares, to be public streets within the meaning of the said Act, viz:—

SCHEDULE.

Name of Street.	Total Width.	Limits.
May street	99	From Pleasant street to Darling street.
McCallum parade	Variable	From Simson street, along west side of Tullaroop Creek, to Camp street.
McCallum street	103	From Simson street to Moolort street.
Moolort street	99	From Maldon street to the Tullaroop Creek.
Rose street	99	From Pleasant street to Darling street.
Short street	99	From Moolort street to Heales street upper.
Thorn street	99	From Pleasant street to Darling street.
Tullaroop parade	Variable	From Simson street, along west side of the Tullaroop Creek, to Heales street lower.
Waterloo street	99	From Hare street to Hood street.
Annesley street (extension)	99	From Hood street to Mayor street.
Birch street (do.)	99	From McNeil street to Darling street.
Brown street (do.)	99	From Annesley street to Waterloo street.
Cameron street (do.)	99	From Heape street to Moolort street.
Darling street (do.)	99	From Thorn street to Bucknall street.
Green street (do.)	99	From Bucknall street to Tullaroop parade.
Grice street (do.)	99	From Hunter street to Moolort street.
Hood street (do.)	99	From Darling street to Annesley street.
Joyce street (do.)	99	From Hunter street to Moolort street.
Mayor street (do.)	99	From Bucknall street to Darling street.
McLachlan street (do.)	99	From Birch street to Albert street.
Ditto (do.)	99	From Bucknall street to Tullaroop parade.
Powlett street (do.)	99	From Birch street to Victoria street.
Ditto (do.)	99	From Bucknall street to Tullaroop parade.
Queen street (do.)	99	From Pleasant street west ten chains.

Dated this 28th day of March 1871.

Lands and Survey Office,
Melbourne.

JOHN A. MACPHERSON,
Commissioner of Crown Lands and Survey.

WEEKLY ABSTRACT OF BIRTHS AND DEATHS.

ABSTRACT of Births and Deaths registered in the Metropolitan and Suburban Registration Districts during the week ending 25th March 1871.

District.	Deputy Registrar.	Births.	Deaths.
Boroondara	J. D. Bragge ...	1	0
Brighton	S. P. Simmonds ...	3	2
Brunswick	Joseph George ...	6	2
Collingwood	M. E. Mortimer (Acting)	24	10
Flemington	James Gibson ...	1	0
Footscray	J. C. C. Schild ...	0	0
Kew	P. Barnard ...	0	0
Melbourne (South)	Ellen Prendergast ...	3	26
Melbourne (North)	G. F. Nagle ...	39	11
Melbourne (West)	James Warman ...	2	1
Prahran	A. F. White ...	0	1
Richmond	W. H. Jagoe ...	13	4
Sandridge	Andrew Plummer ...	5	1
Emerald Hill	Andrew Plummer ...	8	3
South Yarra	J. Turner ...	8	2
St. Kilda	F. T. Van Hemert ...	6	1
Williamstown	J. A. Burke ...	8	5
		127	69

Of the 26 deaths registered in South Melbourne, 10 occurred in public institutions and 7 were infant cases. All the districts are reported upon favorably both in regard to sickness and mortality.

WILLIAM HENRY ARCHER,
Registrar-General.

Registrar-General's Office,
Melbourne, 29th March 1871.

INSOLVENCIES.

RETURN of Melbourne Insolvencies during the week ending the 25th day of March 1871.

Dates, names, trades, addresses, and assignees.

16th March.
Daniel Healy, licensed victualler, East Collingwood, Shaw.
Louis Conszangue Lefebvre, draper, Fitzroy, trustee, David Beath.

21st March.
John Bracher, sharebroker, Melbourne, Jacomb.

22nd March.
George Gabriel Douglas, jeweller, Melbourne, Shaw.
John Bevan Taylor, estate agent, Melbourne, Jacomb.

23rd March.
Andrew John Murray, painter, Collingwood, Jacomb.
John J. Morris, importer, Melbourne, Goodman.

24th March.
Patrick White, laborer, Kew, Shaw.

ROBT. H. MACDONNELL,
Chief Clerk.

Court of Insolvency,
Melbourne, 27th March 1871.

INSOLVENCIES.

NOTICE is given that the following estates have been sequestered under Insolvency Statute 1871, part 3, in the Gippsland district:—

Thomas Jackson, Boggy Creek, miner.
W. K. McConnell Kerr, Sale, compositor.

RICH. QUINAN,
Chief Clerk.

Sale, 16th March 1871.

INSOLVENCIES.

RETURN of Insolvencies for the week ending 25th March 1871 in the Geelong Circuit District:—

Nos., names, residences, occupations, and dates of sequestration.

Nil.

A. J. LANDON,
Chief Clerk.

Insolvent Court Office,
Geelong, 25th March 1871.

INSOLVENCIES.

RETURN of Insolvencies for the week ending the 25th day of March A.D. 1871 in the Beechworth Circuit District:—

Nos., names, residences, occupations, and dates of sequestration.

Nil.

GEORGE MAYNARD,
Chief Clerk.

COMMON-TOLL ROAD.

THE Governor in Council, acting upon the complaint of the Council of the Shire of Creswick, in writing under their common seal, made in accordance with the provisions of *The Shires Statute 1869* (33 Vict. No. 358, § 334), doth, pursuant to an Order in Council passed on the 14th day of March 1871, hereby proclaim the road hereinafter mentioned to be a Common-toll Road within the meaning of the said Act, viz.:—

The portion of the Ballarat to Creswick and Clunes Road, extending for a distance of four miles and a half on either side of the toll-gate erected thereon, at or near the east boundary of the Borough of Clunes, to be a Common-toll Road of the Borough of Clunes and the Shires of Ballarat, Talbot, and Creswick.

WILLIAM WILSON,
Commissioner of Railways and Roads.

Office of Roads and Bridges,
Melbourne.

ROADS.

THE Minister of the Crown administering *The Shires Statute* (33 Vict. No. 358), on the 24th day of March 1871, confirmed the subjoined Order in pursuance of the 274th section of the said Act.

WILLIAM WILSON,
Commissioner of Railways and Roads.

Office of Roads and Bridges,
Melbourne.

Order of the Council of the Shire of Hampden, made on the 1st of February 1871.

The Council of Hampden Shire having under the provisions of the *Shires Statute* duly notified their intention to deviate a certain one chain road in the parish of Marida Yallock, as shown on certain plans and documents exhibited at the Shire Offices, Camperdown, as prescribed, and no objection having been made to the said undertaking.

Now the Council of the Shire of Hampden do hereby Order and direct that the said deviation shall be effected and executed in accordance with the plans and documents aforesaid.

(L.S.) (Signed) D. HARBORN,
Shire Surveyor.

CONSTRUCTION OF A BRIDGE.

THE Governor, with the advice of the Executive Council, in exercise of the power conferred by *The Shires Statute* (33 Vict. No. 358), has, by Order made on the 20th day of March 1871, directed that the undermentioned Shire Council shall, within the time by the said Order appointed, erect and construct the bridge hereinafter named and described, as provided by the 296th section of the said Act, according to sufficient plans deposited with the Minister administering the said Act, that is to say:—

The Council of the Shire of Dundas shall, within twelve months from the 20th of March aforesaid, erect and construct a Bridge over the Muddy Creek on the Hamilton to Digby road.

WILLIAM WILSON,
Commissioner of Railways and Roads.

Office of Roads and Bridges,
Melbourne.

Courts.

BALLAN.—ELECTORAL REVISION COURT.—Notice is hereby given that a Special Court of Petty Sessions will be holden at the Court House, Ballan, on Tuesday the 18th day of April 1871, at Eleven o'clock in the forenoon, for the purpose of revising the Supplementary Lists for the divisions of Ballan South, Ballan North, Gordon, and Egerton respectively.—S. COOPER, Clerk of Petty Sessions. Court House, Ballan, 28th March 1871.

BALLARAT.—COURT OF INSOLVENCY.—Notice is hereby given that a sitting of the Court of Insolvency will be held at Ballarat in and for the district of Ballarat, on Tuesday the 4th day of April next.—Dated this 29th March 1871. GEO. F. BARTROP, Chief Clerk.

No. 21.—March 31, 1871.—2.

BEALIBA.—ELECTORAL REVISION COURT.—Notice is hereby given that a Special Court of Petty Sessions will be holden in the Court House, Bealiba, on Tuesday the 18th day of April next, at the hour of Ten o'clock in the forenoon, for the purpose of Revising the Supplementary List for the Bealiba division of the Electoral District of Avoca, and the same division of the North-Western Province. (By Order) J. O'BRIEN, Acting Clerk of Petty Sessions.

BELVOIR.—ELECTORAL REVISION COURT.—Notice is hereby given that a Special Court of Petty Sessions will be holden at the Court House, Belvoir, on Tuesday the 18th day of April next, at the hour of Ten o'clock in the forenoon, for the purpose of revising the Supplementary Lists of the Belvoir division of the Ovens District, and Wodonga division of the Murray Boroughs, Eastern Province.—HENRY HARKIN, Acting Clerk Petty Sessions. Court House, Belvoir, 27th March 1871.

BERWICK.—ELECTORAL REVISION COURT.—Notice is hereby given that a Special Court of Petty Sessions will be holden at the Court House, Shire Hall, Berwick, on Tuesday the 18th day of April next, at Ten o'clock in the forenoon, for the purpose of revising the Supplementary Lists for the Dandenong East division of the South Province and Electoral District of Mornington.—(By Order) J. DOBSON, Clerk of the Revision Court. Court House, Shire Hall, Berwick, 23rd March 1871.

BRANXHOLME.—ELECTORAL REVISION COURT.—Notice is hereby given that a Special Court of Petty Sessions will be holden at the Court House, Branxholme, on Tuesday the 18th day of April next, at Ten o'clock in the forenoon, for the purpose of Revising the Supplementary Lists of names of persons claiming to be entitled to Vote for Members of the Legislative Council and Assembly in the Branxholme division of the Western Province and the Electoral District of Normanby.—R. GARTON, Clerk of Courts. Court House, Branxholme, 25th March 1871.

BRIGHT.—COUNTY COURT.—Notice is hereby given that a County Court will be holden at the Court House, Bright, on Tuesday the 6th day of June 1871, at the hour of Ten o'clock in the forenoon.—(By Order) A. L'ESPINASSE MARTIN, Registrar. Court House, Bright, 21st March 1871.

BRIGHT.—REVISION COURT.—Notice is hereby given that a Special Court of Petty Sessions will be holden at the Court House, Bright, on Friday the 14th day of April 1871, for the purpose of revising the Jury Lists for the Bright District.—(By Order) A. L'ESPINASSE MARTIN, Clerk of Petty Sessions. Court House, Bright, 21st March 1871.

BRIGHT.—COURT OF MINES.—Notice is hereby given that the Court of Mines for the Beechworth Mining District will be holden at the Court House, Bright, on Tuesday the 6th day of June 1871, at the hour of Ten o'clock in the forenoon.—(By Order) A. L'ESPINASSE MARTIN, Clerk of said Court. Court House, Bright, 21st March 1871.

CHELTHENHAM.—ELECTORAL REVISION COURT.—Notice is hereby given that a Special Court of Petty Sessions will be holden at the Court House, Cheltenham, on Tuesday the 18th day of April next, at Ten o'clock a.m., for the purpose of revising the Supplementary Lists of persons claiming to be entitled to vote for members of the Legislative Council and Legislative Assembly of Victoria for the East Brighton and Mordialloc divisions of the South Province, and same divisions of the Electoral Districts of Brighton and South Bourke.—(By Order) JAMES BARR, Clerk of Petty Sessions. Cheltenham, 24th March 1871.

CHILTERN.—COUNTY COURT.—Notice is hereby given that a County Court will be holden at the Court House, Chiltern, on Friday the 2nd day of June next, at Ten o'clock in the forenoon.—(By Order) THOMAS SMALLMAN, Registrar. Court House, Chiltern, 22nd March 1871.

CHILTERN.—COURT OF MINES.—Notice is hereby given that the Court of Mines for the Mining District of Beechworth will be holden at the Court House, Chiltern, on Friday, the 2nd day of June next, at Ten o'clock in the forenoon.—(By Order) THOMAS SMALLMAN, Clerk of the said Court. Court House, Chiltern, 22nd March 1871.

CHILTERN.—ELECTORAL REVISION COURT.—Notice is hereby given that a Special Court of Petty Sessions will be holden at the Court House, Chiltern, on Tuesday the 18th day of April next, at Ten o'clock in the forenoon, for the purpose of revising the Supplementary Electoral Lists for the Indigo division of the Eastern Province, and the same division of the Ovens District.—THOMAS SMALLMAN, Clerk of the Revision Court. Court House, Chiltern, 27th March 1871.

CHILTERN.—REVISION OF JURY LIST.—Notice is hereby given that a Special Court of Petty Sessions will be holden at Chiltern, on Friday the 14th day of April 1871, at Eleven o'clock in the forenoon, for the purpose of revising the Jury List for the Jury district of Chiltern.—THOMAS SMALLMAN, Clerk of Petty Sessions. Court House, Chiltern, 22nd March 1871.

CRANBOURNE.—ELECTORAL REVISION COURT.—Notice is hereby given that a Special Court of Petty Sessions will be holden at the Court House, Cranbourne, on Tuesday the 18th day of April next, at Ten o'clock in the forenoon, for the purpose of revising the Supplementary Lists for the Cranbourne division of the South Province and Electoral District of Mornington.—(By Order) J. DOBSON, Clerk of the Revision Court. Court House, Cranbourne, 23rd March 1871.

DANDENONG.—REVISION OF JURY LISTS.—Notice is hereby given that a Special Court of Petty Sessions will be held at the Court House, Dandenong, on Friday the 14th day of April next, at Two o'clock p.m., for the purpose of revising the Jury Lists for the Dandenong Jury District.—J. DOBSON, Clerk of Petty Sessions. Court House, Dandenong, 22nd March 1871.

EAGLEHAWK.—ELECTORAL REVISION COURT.—Notice is hereby given that a Special Court of Petty Sessions will be held at the Court House, Eaglehawk, on Tuesday the 18th day of April 1871, at Ten o'clock in the forenoon, for the purpose of revising the Supplementary Lists for the Pyramid Creek, Marong, and Elysian Flat divisions of the North-Western Province, and the same divisions of the Electoral District of Mandurang.—FREDERIC R. ELLIS, Clerk of Petty Sessions. Court House, Eaglehawk, 29th March 1871.

ECHUCA.—ELECTORAL REVISION COURT.—Notice is hereby given that a Special Court of Petty Sessions will be held at the Court House, Echuca, on Tuesday the 18th day of April next, at Ten o'clock in the forenoon, for the purpose of Revising the Supplementary Lists for the Echuca division of the Electoral District of Rodney and Eastern Province, and the Mount Hope division of the Electoral District of Mandurang and North-Western Province.—W. CATHEY, Clerk of Revision Court. Court House, Echuca, 24th March 1871.

ELTHAM.—ELECTORAL REVISION COURT.—Notice is hereby given that the Court of Petty Sessions will be held at the Court House Eltham, on Tuesday the 18th day of April next, for the purpose of revising the Supplementary List for the Eltham division of the Electoral District of Evelyn, and the same division of the Southern Province, will be adjourned to Tuesday the 25th day of April next, at the hour of Ten o'clock in the forenoon.—(By Order) C. HARRINGTON, Clerk Petty Sessions. Eltham, 28th March 1871.

GEELONG.—REVISION OF JURY LISTS.—Notice is hereby given that a Special Court of Petty Sessions will be held at the Police Court, Yarra street, in the town of Geelong, on Friday the 14th day of April next, at the hour of Ten o'clock in the forenoon, for the purpose of revising the Jury Lists for the Geelong Jury District.—WILLIAM H. ANDERSON, Clerk of Petty Sessions. Police Court, Geelong, 27th March 1871.

GIPPSLAND.—COUNTY COURTS AND COURTS OF MINES.—Notice is hereby given that County Courts and Courts of Mines will be held at the places undermentioned on the following days, viz:—

Sale County Court and Court of Mines, on Wednesday 17th May 1871.

Palmerston County Court, on Tuesday 23rd May 1871.

Bairnsdale County Court and Court of Mines, on Monday 29th May 1871.

Walhalla County Court and Court of Mines, on Wednesday 7th June 1871.

S. H. BINDON, Judge. Court House, Sale, 23rd March 1871.

GIPPSLAND DISTRICT.—INSOLVENT COURT.—Notice is hereby given that an Insolvent Court in and for the Gippsland District will be held at Sale on Wednesday the 17th day of May 1871, at Ten o'clock a.m.—S. H. BINDON, Judge. Court House, Sale, 23rd March 1871.

HAMILTON.—ELECTORAL REVISION COURT.—Notice is hereby given that a Special Court of Petty Sessions will be held at the Court House, Hamilton, on Tuesday the 18th day of April next, at Ten o'clock in the forenoon, for the purpose of revising the Supplementary Lists of names of persons claiming to be entitled to vote for Members of the Legislative Council and Assembly in the North and South Hamilton divisions of the Western Province, and the same divisions of the Electoral Districts of Dundas and Normanby.—R. GARTON, Clerk of Courts. Court House, Hamilton, 27th March 1871.

HUNTLY.—ELECTORAL REVISION COURT.—Notice is hereby given that a Special Court of Petty Sessions will be held at the Court House, Huntly, on Tuesday the 18th day of April 1871, at Ten o'clock in the forenoon, for the purpose of revising the Supplementary Lists of names of persons claiming to be entitled to vote for Members of the Legislative Council and Legislative Assembly in the White Hills division of the North-Western Province, and the same division of the Electoral District of Mandurang.—JOSEPH KOWAN, Clerk of the Revision Court. Court House, Huntly, 29th March 1871.

HUNTLY.—REVISION OF JURY LIST.—Notice is hereby given that a Special Court of Petty Sessions will be held at the Court House, Huntly, on the 14th day of April next, at Ten o'clock in the forenoon, for the purpose of revising the Jury List.—JOSEPH ROWAN, Clerk of the Revision Court. Court House, Huntly, 29th March 1871.

JAMIESON.—REVISION OF JURY LIST.—Notice is hereby given that a Special Court of Petty Sessions will be held at the Court House, Jamieson, on Friday the 14th day of April next, at Ten o'clock in the forenoon, for the purpose of revising the Jury List for the Jamieson sub-division of the Upper Goulburn General Sessions District.—H. C. GENESTE, Clerk of Petty Sessions. Court House, Jamieson, 27th March 1871.

KILMORE.—ELECTORAL REVISION COURT.—Notice is hereby given that a Special Court of Petty Sessions will be held at the Court House, at Kilmore, on Tuesday the 18th day of April next, at Ten o'clock in the forenoon, for the purpose of revising the Supplementary Electoral Lists for the Kilmore division of the Kilmore District, the Broadford (B) and

Reedy Creek (A) and (B) divisions of the Dalhousie District and of the North-Western Province, and the Kilmore division of the said Province.—(By Order) EDWD. BARRY, Clerk of the Revision Court. Court of Petty Sessions, Kilmore, 27th March 1871.

KILMORE.—REVISION OF JURY LIST.—Notice is hereby given that a Special Court of Petty Sessions will be held at the Court House, at Kilmore, on Friday the 14th day of April next, at Ten o'clock in the forenoon, for the purpose of revising the Jury List for the Kilmore Jury District.—(By Order) EDW. BARRY, Clerk of Petty Sessions. Police Court, Kilmore, 27th March 1871.

LEXTON.—REVISION OF JURY LIST.—Notice is hereby given that a Special Court of Petty Sessions will be held at the Court House, Lexton, on Friday the 14th day of April next, at Ten o'clock in the forenoon, for the purpose of revising the Jury List for the Lexton division of the Bet-bet General Sessions District.—H. M. BRADY, Clerk of Petty Sessions. Court House, Lexton, 27th March 1871.

LEIGH ROAD.—REVISION COURT.—Notice is hereby given that a Special Court of Petty Sessions will be held at the Court House, Leigh Road, on the 18th day of April 1871, at the hour of Eleven o'clock in the forenoon, for the purpose of Revising the Supplementary Lists of Electors for the Leigh division of the Electoral District of South Grant.—W. M. BAYLY, Acting Clerk of Petty Sessions. Court House, Leigh Road, 27th March 1871.

MARYBOROUGH.—ELECTORAL REVISION COURT.—Notice is hereby given that a Special Court of Petty Sessions will be held at the Court House at Maryborough, on Tuesday the 18th of April 1871, at Ten o'clock a.m., for the purpose of revising the Supplementary Electoral Lists of Voters in the Maryborough Division of the North-Western Province and of the Maryborough Electoral District.—R. A. MONTGOMERY, Clerk of the Revision Court. Court House, Maryborough, 23rd March 1871.

PALMERSTON.—REVISION OF JURY LIST.—Notice is hereby given that a Special Court of Petty Sessions will be held at the Court House, Palmerston, on Friday the 14th day of April next, at Ten o'clock in the forenoon, for the purpose of revising the Jury List for the district of Alberton.—G. DUNDEDALE, Clerk of Petty Sessions. Court House, Palmerston, 23rd March 1871.

PALMERSTON AND TARRAVILLE.—ELECTORAL REVISION COURTS.—Notice is hereby given that Special Courts of Petty Sessions for the revision of the Supplementary Electoral Lists will be held on Tuesday the 18th day of April next, at Palmerston, at Ten o'clock a.m., for the Palmerston and Alberton divisions; and at Tarraville, at Twelve o'clock noon, for the Tarraville and Woodside divisions.—G. DUNDEDALE, Clerk of Petty Sessions. Court House, Palmerston, 23rd March 1871.

RUTHERGLEN.—COUNTY COURT.—Notice is hereby given that a County Court will be held at the Court House, Rutherglen, on Saturday the 3rd day of June next, at Ten o'clock in the forenoon.—(By Order) THOMAS SMALLMAN, Registrar. Court House, Rutherglen, 22nd March 1871.

RUTHERGLEN.—COURT OF MINES.—Notice is hereby given that the Court of Mines for the Mining District of Beechworth will be held at the Court House, Rutherglen, on Saturday the 3rd day of June next, at Ten o'clock in the forenoon.—(By Order) THOMAS SMALLMAN, Clerk of the said Court. Court House, Rutherglen, 22nd March 1871.

RUTHERGLEN.—REVISION OF JURY LIST.—Notice is hereby given that a Special Court of Petty Sessions will be held at the Court House, Rutherglen, on Friday the 14th day of April 1871, at Noon, for the purpose of revising the Jury List for the Jury District of Rutherglen.—THOMAS SMALLMAN, Clerk of Petty Sessions. Court House, Rutherglen, 22nd March 1871.

SKIPTON.—ELECTORAL REVISION COURT.—Notice is hereby given that a Special Court of Petty Sessions will be held at the Court House, Skipton, on Tuesday, the 18th day of April next, at the hour of Ten o'clock in the forenoon, for the purpose of revising the Supplementary Electoral Lists for the Skipton and Streatham divisions of Ripon and Hamden, and the corresponding division of the Western Province.—J. O'SHAUGHNESSY, Clerk of the Revision Court. Court House, Skipton, 27th March 1871.

SKIPTON.—REVISION OF JURY LIST.—Notice is hereby given that a Special Court of Petty Sessions will be held at the Court House, Skipton, on Friday the 14th day of April next, at Ten o'clock in the forenoon, for the purpose of revising the Jury List for the Smythesdale Jury District.—J. O'SHAUGHNESSY, Acting Clerk of Petty Sessions. Court House, Skipton, 27th March 1871.

TARADALE.—ELECTORAL REVISION COURT.—Notice is hereby given that a Special Court of Petty Sessions will be held at the Court House, Taradale, on Tuesday the 18th day of April next, at Eleven o'clock in the forenoon, for the purpose of revising the Supplementary Lists of persons claiming to vote for Members of the Legislative Council and Assembly in the Taradale and Elphinstone division of the North-Western Province and Electoral District of Castlemaine respectively.—STEPHEN DORMAN, Clerk of the Revision Court. Court House, Taradale, 29th March 1871.

TARADALE.—REVISION OF JURY LIST.—Notice is hereby given that a Special Court of Petty Sessions will be holden at the Court House, Taradale, on Friday the 14th day of April next, at Eleven o'clock in the forenoon, for the purpose of revising the Jury List for the Taradale division of the Castlemaine General Sessions District.—**STEPHEN DORMAN**, Clerk of Petty Sessions. Court House, Taradale, 20th March 1871.

WAHGUNYAH.—ELECTORAL REVISION COURT.—Notice is hereby given that a Special Court of Petty Sessions will be holden at the Court House, Wahgunyah, on Tuesday the 18th day of April next, at Ten o'clock in the forenoon, for the purpose of Revising the Supplementary Electoral Lists for the Wahgunyah division of the Eastern Province, and the same division of the Murray District.—**THOMAS SMALLMAN**, Clerk of the Revision Court. Court House, Wahgunyah, 27th March 1871.

WANGARATTA.—COUNTY COURT.—Notice is hereby given that the next sitting of the County Court will be holden at the Court House, Wangaratta, on Friday the 9th day of June a.d. 1871, at Ten o'clock in the forenoon.—(By Order) **THRO. ST. G. CAULFIELD**, Registrar. Court House, Wangaratta, 25th March 1871.

WANGARATTA.—ELECTORAL REVISION COURT.—Notice is hereby given that a Special Court of Petty Sessions will be holden at the Court House, Wangaratta, on Tuesday the 18th day of April next, at Ten o'clock in the forenoon, for the purpose of revising the Supplementary Electoral Lists for the Tarravine division of the Electoral District of the Murray.—**THRO. ST. G. CAULFIELD**, Clerk of the Revision Court. Court House, Wangaratta, 27th March 1871.

WANGARATTA.—REVISION OF JURY LIST.—Notice is hereby given that a Special Court of Petty Sessions will be holden at the Court House, Wangaratta, on Friday the 14th day of April next, at Ten o'clock in the forenoon, for the purpose of revising the Jury List for the Wangaratta District.—**THRO. ST. G. CAULFIELD**, Clerk of Petty Sessions. Court House, Wangaratta, 27th March 1871.

YACKANDANDAH.—COUNTY COURT.—Notice is hereby given that a County Court will be holden at the Court House, Yackandandah, on Thursday the 1st day of June 1871, at the hour of Ten o'clock in the forenoon.—(By Order) **JAMES HILL DARTON**, Registrar of the said Court. Court House, Yackandandah, 22nd March 1871.

YACKANDANDAH.—COURT OF MINES.—Notice is hereby given that the Court of Mines for the Beechworth Mining District will be holden at the Court House, Yackandandah, on Thursday the 1st day of June 1871, at the hour of Ten o'clock in the forenoon.—(By Order) **JAMES HILL DARTON**, Clerk of the Court. Court House, Yackandandah, 22nd March 1871.

YACKANDANDAH.—REVISION OF JURY LIST.—Notice is hereby given that a Special Court of Petty Sessions will be holden at the Court House, Yackandandah, on Friday the 14th day of April next, at Noon, for the purpose of revising the Jury List for the Yackandandah District.—**JAMES HILL DARTON**, Clerk of Petty Sessions. Court House, Yackandandah, 22nd March 1871.

YARRA FLATS.—ELECTORAL REVISION COURT.—Notice is hereby given that the Court of Petty Sessions to have been holden in the Court House, Yarra Flats, on Tuesday the 18th day of April next, for the purpose of revising the Supplementary List for the St. Andrew's division of the Electoral District of Evelyn, and the same division of the Southern Province, will be adjourned to Wednesday the 26th day of April next, at the hour of Ten o'clock in the forenoon.—(By Order) **C. HARRINGTON**, Clerk of Petty Sessions. Yarra Flats, 29th March 1871.

YEA.—REVISION COURT.—Notice is hereby given that a Special Court of Petty Sessions will be holden at the Court House, Yea, on Tuesday the 18th day of April next, at Ten o'clock in the forenoon, for the purpose of revising the Supplementary Lists of persons claiming to vote for Members of the Legislative Council and Assembly for the Yea division of the Eastern Province, and same division of the Electoral Districts of Dalhousie.—**GEORGE EVANS**, Clerk of Revision Court. Court House, Yea, 25th March 1871.

SUPREME COURT—CRIMINAL SESSIONS.

MELBOURNE—M. 17 April.

THE NEXT CIRCUIT COURTS.

(Pursuant to Order in Council of 12 December 1870.)

ARARAT —Tu. 18 July.	GERLONG —M. 17 Ap.
BALLARAT —W. 12 Ap.	MARYBOROUGH —Tu. 18 July.
BEECHWORTH —S. 22 Ap.	SALE —W. 12 Ap.
BELFAST —Th. 13 July.	SANDHURST —Th. 27 Ap.
CASTLEMAINE —M. 24 Ap.	

THE NEXT GENERAL SESSIONS.

(Pursuant to the Governor's Proclamations of 28 December 1870, and 20 March 1871.)

ALBERTON (Palmerston)—F. 22 Sep.	BRT-BRT (Maryborough)—S. 29 Ap.
ARARAT —W. 3 May.	CASTLEMAINE —Tu. 20 June
BALLARAT —Tu. 6 June.	DAYLESFORD —W. 28 June.
BEECHWORTH —W. 8 Aug.	ECRUCA —W. 19 Ap.
BELFAST —W. 10 May.	GERLONG —Th. 1 June.
BENDIGO (Sandhurst)—Tu. 6 June.	HAMILTON —W. 10 May.
	KILMORE —F. 16 June.

KYNETON—Th. 22 June.
LODDON (Dunolly)—S. 27 May.
LODDON (Inglewood)—S. 2 Sep.
MANSFIELD—F. 26 May.
MELBORNE (Heathcote)—Tu. 13 June.
MELBOURNE—M. 3 Ap.
PORTLAND—M. 8 May.

SALE (Sale)—W. 20 Sep.
SALE (Bairnsdale)—W. 27 Sep.
STAWELL—F. 5 May.
UPPER GOULBURN (Juniata)—F. 19 May (in lieu of 24 May).
UPPER GOULBURN (Wood's Point)—M. 22 May.
WARRNAMBOOL—F. 12 May.

COUNTY COURTS.

ALEXANDRA—W. 17 May.
AMHERST—Tu. 2 May.
ARARAT—W. 3 May.
AVOCA—M. 1 May.
BACCHUS MARSH—
BAINSDALE—
BALLAN—
BALLARAT—Th. 30 Mar.
BEAUFORT—Tu. 2 May.
BRECHWORTH—Tu. 30 May.
BELFAST—W. 10 May.
BENALLA—
BLACKWOOD—M. 4 Sep.
BRIGHT—T. 6 June.
CAMPERDOWN—
CARISBROOK—W. 3 May.
CASTLEMAINE—Tu. 4 Ap.
CHILTERN—F. 2 June.
CLUNES—Th. 27 Ap.
COLAC—
CRESWICK—W. 26 Ap.
DANDENONG—F. 14 Ap.
DAYLESFORD—Tu. 27 June.
DUNOLLY—S. 27 May.
ECRUCA—W. 19 Ap.
FRYERSTOWN—W. 3 May.
GERLONG—Tu. 4 Ap.
GISBORNE—
HAMILTON—W. 10 May.
HEATHCOTE—M. 12 June.
INGLEWOOD—Th. 25 May.
JAMIESON—F. 19 May (in lieu of 24 May).

KILMORE—Th. 15 June.
KYNETON—W. 21 June.
MALDON—F. 5 May.
MANSFIELD—Th. 25 May (in lieu of 27 May).
MARYBOROUGH—S. 29 April.
MELBOURNE—W. 12 Ap.
MORNINGTON—W. 12 Ap.
MORSE'S CREEK—
MORTLAKE—
OMEO—
PALMERSTON—
PLEASANT CREEK—
PORTLAND—M. 8 May.
ROMSEY—Th. 1 June.
RUSHWORTH—Th. 18 May.
ROTHERGLEN—S. 3 June.
SALE—
SANDHURST—W. 12 Ap.
SMYTHSDALE—F. 12 May.
ST. ARNAUD—Tu. 30 May.
STAWELL—F. 5 May.
STREIGHT—
TARADALE—Tu. 2 May.
TARNAGULLA—F. 26 May.
WALHALLA—
WANGARATTA—F. 9 June.
WARRNAMBOOL—F. 12 May.
WOOD'S POINT—M. 22 May (in lieu of 20 May).
YACKANDANDAH—Th. 1 June.

COURTS OF MINES.

COURT OF CHIEF JUDGE—
Melbourne—M. 22 May.
ARARAT DISTRICT—
Ararat—W. 3 May.
Beaufort—Tu. 2 May.
Pleasant Creek—
Stawell—F. 5 May.
BALLARAT DISTRICT—
Ballarat—Tu. 4 Ap.
Buninyong—
Clunes—Th. 27 Ap.
Creswick—W. 26 Ap.
Mount Blackwood—M. 4 Sep.
Smythe's Creek—F. 12 May.
Steiglitz—
BRECHWORTH DISTRICT—
Alexandra—W. 17 May.
Beechworth—Tu. 30 May.
Bright—Tu. 6 June.
Chiltern—F. 2 June.
Jamieson—F. 19 May (in lieu of 24 May).
Mansfield—Th. 25 May.
Morse's Creek—
Rutherglen—S. 3 June.
Wood's Point—M. 22 May (in lieu of 20 May).
Yackandandah—Th. 1 June.

CASTLEMAINE DISTRICT—
Castlemaine—Tu. 4 Ap.
Fryerstown—W. 3 May.
Heidelberg—
Hepburn (Daylesford)—
Tu. 27 June.
Kyneton—W. 21 June.
Maldon—F. 5 May.
Taradale—Tu. 2 May.
GIPPSLAND DISTRICT—
Bairnsdale—
Omoo—
Sale—
Walhalla—
MARYBOROUGH DISTRICT—
Amherst—Tu. 2 May.
Avoca—M. 1 May.
Carisbrook—W. 3 May.
Dunolly—S. 27 May.
Inglewood—Th. 25 May.
Maryborough—S. 29 Ap.
St. Arnaud—Tu. 30 May.
Tarnagulla—F. 26 May.
SANDHURST DISTRICT—
Heathcote—M. 12 June.
Kilmore—Th. 15 June.
Rushworth—Th. 18 May.
Sandhurst—M. 24 Ap.

TENDERS.

PUBLIC WORKS OFFICE, MELBOURNE.

TENDERS will be received at this office until Twelve o'clock on the days and for the purposes undermentioned. Particulars may be learnt at this office, and also at the offices named in each instance.

Wrought-iron Girders and other work, Yan Yean Main, Darebin Creek. Deposit £20	5th April.
Painter's and Decorator's Work at Treasury, Melbourne. Deposit £10	5th April.
Additions and Alterations at Custom House, Melbourne. Deposit £10	5th April.
Sundry works, Victoria Barracks. Deposit £5	5th April.
Sundry repairs and other works at Industrial Schools, Sunbury. Specification also at the Office of Industrial Schools, Sunbury. Deposit £5	12th April.

WILLIAM BATES,
Commissioner of Public Works.

ROADS AND BRIDGES OFFICE, MELBOURNE.

NOTICE TO CONTRACTORS.

THE time for receipt of tenders for constructing Bridge, &c., on Melbourne to Wood's Point road has been extended to Noon on Tuesday 5th April.

WILLIAM WILSON,
Commissioner of Roads and Bridges.

FLOUR, BREAD, MEAT, AND GROCERIES.

TENDERS will be received until One o'clock p.m. on Tuesday the 4th April from persons willing to furnish the undermentioned supplies in such quantities as may be ordered by the various departments of the Public Service (except the Aborigines). Delivery at the undermentioned places during eight calendar months, commencing on the 1st May 1871.

Breadstuffs and meat in the Williamstown District (including all vessels in Hobson's Bay during the currency of the contract) ...	£70 and £50 respectively.
Breadstuffs at Ararat ...	£50
Flour at Sunbury ...	£50
Breadstuffs and groceries at Sandhurst ...	£4 for each

For Williamstown district tenders will be received (on separate forms) for delivery on board, and for delivery at the water's edge, Williamstown. In the latter case, receipts would not be given until the goods are put on board, inspected, and weighed. Supplies of breadstuffs and meat for Penal Hulks would still have to be delivered on board by the contractor.

The prices must be expressed, without alterations or erasures, in words as well as in figures, and total amount of tender stated.

Printed forms of tender, showing the estimated monthly consumption and conditions of contract may be obtained from the Secretary to the Tender Board, Melbourne; the Sheriffs at Ararat, Sandhurst, and from the officer in charge of the Industrial School, Sunbury; by whom also information will be afforded to persons tendering.

Security will be required, either in Government debentures, bank deposit-receipt, or cash deposit, as the tenderer may elect. The security will be calculated at ten per cent. on contracts under £1000, and at five per cent. over that sum, but the amount required will in no case exceed that above specified.

Bank deposit-receipts to be in favor of the Secretary, Tender Board.

Tenders must be accompanied by a preliminary deposit in bank notes or a bank draft, payable to the order of the Secretary to the Tender Board, for twenty per cent. of the amount of security required (cheques will in no case be received), which will be returned within ten days to unsuccessful tenderers on their application. Such deposit to be forfeited in the event of the successful tenderer failing to complete the security within the prescribed period.

The security must be completed within ten days of acceptance of the tender, failing which the contract may be again advertised or another tender accepted.

Tenderers failing to take up their accepted tenders will be disqualified from tendering for Government supplies for a period of twelve months.

The Government will not necessarily accept the lowest or any tender.

All tenders must be enclosed in a separate envelope, marked "Tender for —" as the case may be, and be deposited in the Tender-box at the Tender Board Offices, Treasury; or (if sent by post) must be addressed to the Chairman of the Tender Board, Tender Board Offices, Treasury, Melbourne.

J. G. FRANCIS,
Treasurer.

Treasury,
Melbourne, 17th March 1871.

FORAGE.

TENDERS will be received until One o'clock p.m. on Tuesday the 2nd May next, for the supply of Forage, in such quantities as may be required for the service of the Government at the under-mentioned Stations, up to the 29th February 1872.

List of stations published in the *Government Gazette* of 24th instant.

Printed forms of tender and conditions of contract may be obtained from the Secretary, Tender Board, Treasury, Melbourne; or from the officer in charge of police at each station, by whom also any information or explanation will be afforded to persons tendering.

Tenders must be enclosed in an envelope, marked "Tender for Forage," and deposited in the box at the Stores Tender Board Offices, Treasury, Melbourne; or, if sent by post, they must be addressed to the Chairman of the Tender Board, Stores Tender Board Offices, Treasury, Melbourne.

The Government will not necessarily accept the lowest or any tender.

The decision of the Government will be made known by *Gazette* notice, and by letter to accepted tenderers.

J. G. FRANCIS,
Treasurer.

Treasury,
Melbourne, 24th March 1871.

TRANSPORT.

TENDERS for the Carriage of Stores to the Aboriginal Stations in the country will be received until Noon on Monday the 3rd April.

Full particulars at this office.

R. BROUGH SMYTH.

Office of the Board for the Protection of Aborigines,
Collins street east, 28th March 1871.

FIREWOOD AT-BALLARAT.

TENDERS will be received up to Noon of the 13th day of April next, for supplying the Industrial Schools at Ballarat with Fuel from the 1st day of May to the 31st December, A.D. 1871 inclusive.

The firewood to be of the best description, and cut in lengths of two or three feet as required, forty cubic feet to the ton, to be delivered and stacked as required within 48 hours of receiving notice by quarterly order of the officer requiring the same.

Tenders to be endorsed "Tender for Fuel," addressed to the Chairman of Local Tender Board, Ballarat, at whose office further information and printed forms of tender can be obtained.

WILLIAM H. GAUNT, P.M.,
Chairman of Local Tender Board.

Government Offices,
Ballarat, 23rd March 1871.

Police Sales.

QUARTZ REEFS.

THE undermentioned confiscated goods, seized and confiscated under the Act No. 227, will be sold by auction at the Quartz Reefs Police Station, at Twelve noon on Saturday the 1st April 1871:—

1 cask containing gin	
1 " " wine	
1 " " beer	
19 bottles " wine	
1 " " rum	
1 " " bitters	

FREDK. C. STANDISH,
Chief Commissioner of Police.

Police Department, Chief Commissioner's Office,
Melbourne, 23rd March 1871.

NOTICE.

MESSRS. GORDON AND GOTCH, News Agents, of Great Collins street west, Melbourne, and 231, George street, Sydney, and

MR. HENRY FRANKS, Bookseller and Stationer, Market square, Geelong, have been appointed Agents to receive Advertisements and Subscriptions for the *Government Gazette*. A copy of the *Gazette* is filed at each place for public reference.

ACTS OF PARLIAMENT.

THE undermentioned Acts of Parliament, passed during the Second Session of 1870, and published with the *Government Gazette*, may be obtained at the prices affixed to each, viz:—

No.		s.	d.
377.	Appropriation of Revenue ...	4	0
378.	Real Property Statute Amendment ...	1	0
379.	Insolvency ...	3	0
380.	Board of Agriculture Abolition ...	1	0
381.	Ararat Shire Hall ...	1	0
382.	Public Works Loan ...	1	0
383.	Payment of Members ...	1	0
384.	Married Women's Property ...	1	0
385.	Contractors' Debts ...	1	0
386.	Railway Loan ...	1	0
387.	Shires Statute Amendment ...	1	0
388.	Deceased Persons' Estates ...	1	0
389.	Military and Naval Discipline ...	1	0
390.	Wines Beer and Spirits Sale Statute Amendment ...	1	0
391.	State Aid to Religion Abolition ...	1	0

N.B.—If postage stamps be sent to pay for any of the abovementioned Acts an addition at the rate of one shilling in the pound must be forwarded, that amount being charged by the Postal Department for cashing the stamps.

Government Printing Office,
January 1871.

THE GOVERNMENT GAZETTE.

SUBSCRIPTIONS.—The subscription, including Postage, will be at the rate of £2 per annum, or 10s. per quarter, payable in advance.

Subscriptions are required to terminate with the quarters ending March, June, September, or December; a less period than three months cannot be subscribed for.

ADVERTISEMENTS will be charged at the uniform rate of Sixpence per line throughout.

POSTAGE STAMPS cannot in any case be received in payment from any place at which Post Office Orders are issued, and under any circumstances ARE SUBJECT TO A DEDUCTION AT THE RATE OF ONE SHILLING IN THE POUND.

THE GOVERNMENT GAZETTE is published on FRIDAY EVENING in each week, and Notices for insertion must be received by the Government Printer on or before Ten o'clock of the day preceding the day of publication.

Single copies of the GOVERNMENT GAZETTE 1s. 6d. each—(if paid in postage stamps 1s. 7d.)

* * All payments are required in advance, and Letters and Remittances should be addressed to "The Government Printer, Melbourne."

January, 1869.

Private Advertisements.

NOTICE.

THE following Regulations have been passed and are deposited at the Town Clerk's Office, Castlemaine, for the inspection of all persons interested:—

CASTLEMAINE BOROUGH.

Regulations.—No. 1.

Regulations of the Council of the Borough of Castlemaine, appointing by limits portions of the borough in which it shall not be lawful to keep swine, and the fees payable for licensing and registering slaughter-houses; also for confining the use of slaughter-houses to the slaughtering of particular kinds of cattle.

Made under the Boroughs Statute and part 8 of the Twelfth Schedule, adopted by Bye-law No. 68 of the Council of the Borough of Castlemaine, entitled "Nuisances of Various Kinds."

Certified—

17th March 1871.

ARCHD. MICHIE,
Attorney-General.

Regulation.—No. 2.

Regulations of the Council of the Borough of Castlemaine, for the stands of hackney borough stage carriages, and for the time of starting from their respective stands.

Made under the Boroughs Statute and part 10 of the Twelfth Schedule, adopted by Bye-law No. 70 of the Council of the Borough of Castlemaine, entitled "Carriage of Persons and Goods."

Certified—

17th March 1871.

ARCHD. MICHIE,
Attorney-General.

CASTLEMAINE AND CHEWTON BOROUGHES.

Joint Regulations.—No. 1.

Joint Regulations of the Councils of the Boroughs of Castlemaine and Chewton, made under the Boroughs Statute and part 10 of the Twelfth Schedule, adopted by Bye-law No. 70 of the Council of the Borough of Castlemaine, and adopted by Bye-law No. 23 of the Council of the Borough of Chewton, severally entitled "Carriage of Persons and Goods."

Certified—

17th March 1871.

ARCHD. MICHIE,
Attorney-General.
No. 964

CITY OF BALLAARAT, AND BOROUGHES OF BALLAARAT EAST AND SEBASTOPOL.

ADOPTION OF JOINT REGULATIONS UNDER PART X. OF THE TWELFTH SCHEDULE TO THE BOROUGH'S STATUTE.

IT is hereby notified that the Joint Regulations named hereunder were passed by the Council of the City of Ballarat, on the 20th day of December 1870; by the Council of the Borough of Ballarat East, on the 12th day of December 1870; and by the Council of the Borough of Sebastopol, on the 16th day of February 1871; and were approved and certified by the Hon. the Attorney-General, on the 17th day of March 1871. The regulations of the above-named councils for the inspection of any person interested therein.

[Regulations above referred to.]

No. 1.—Joint Regulations of the Councils of the City of Ballarat and the Borough of Ballarat East and Borough of Sebastopol, made under the 49th Clause of Part 10 of the Twelfth Schedule to the Boroughs Statute.—Adopted by Bye-law of the City of Ballarat No. 55; by Bye-law of the Borough of Ballarat East No. 34; and by Bye-law of the Borough of Sebastopol No. 4; in relation to the carriage of persons by Hackney and Borough Stage Carriages and the Drivers thereof.

No. 2.—Joint Regulations of the City of Ballarat, the Borough of Ballarat East, and the Borough of Sebastopol, made under the 74th Clause of the second subdivision of Part 10 of the Twelfth Schedule to the Boroughs Statute.—Adopted by Bye-law of the City of Ballarat, No. 55; by Bye-law of the Borough of Ballarat East, No. 34; and by Bye-law of the Borough of Sebastopol, No. 4; in relation to Carts and Carters.

H. B. CHALMERS,
Mayor of the City of Ballarat.
EDWD. EASTWOOD,
Mayor of the Borough of Ballarat East.
THOMAS DICKINSON,
Mayor of the Borough of Sebastopol.

27th March 1871.

No. 966

SHIRE OF GLENELG.

INSPECTORS OF SLAUGHTER-HOUSES.

HEREBY give notice that the Council of the Shire of Glenelg, at the ordinary meeting on the 16th March instant, appointed—

Senior Constable S. W. BENNETT, of Coleraine,
Mounted Constable THOMAS RAFTER, of Casterton,
Mounted Constable JAMES MAHON, of Merino,
to be Inspectors of Slaughter-houses and Yards, and of Cattle intended to be slaughtered, within the shire of Glenelg.

JNO. G. CLAPHAM,
Secretary.

Council Chambers,
Casterton, 18th March 1871.

No. 965

BOROUGH OF EAGLEHAWK.

NOTICE is hereby given that Regulation No. 1 of the Council of the Borough of Eaglehawk, made under subdivisions 1 and 2 of Part X. of the Twelfth Schedule to the Boroughs Statute, adopted by Bye-law of the Council of the Borough of Eaglehawk, numbered eleven, intitled "Bye-law of the Council of the Borough of Eaglehawk, made under the Boroughs Statute, part twelve, subdivisions 2, 3, 4, and 6," has been passed, and is deposited for the inspection of any person interested therein at the office of the council.

H. E. TOLHURST,

Town Clerk of the Borough of Eaglehawk.
Town Hall, 28th March 1871. No. 967

SHIRE OF DAREBIN.

NOTICE is hereby given that it is the intention of the Council of the Shire of Darebin to proceed to open up a road, known as the Marshall's Gap Road, in the parish of Merriang, county of Bourke; running north-easterly through section 19, occupied and owned by David Gorman; section 30, in the occupation of David Gorman and Gilbert Marshall, held in trust by George Scarborough as executor of the late Mr. Marshall; and section 31, occupied and owned by William Gardiner. To extend to the Penty Road at Glenvale.

All persons affected by these undertakings are hereby called upon to set forth in writing, addressed to the Council or the Secretary, within forty days from the publication hereof, all objections they may have to the said work.

Plans and specifications are duly deposited for inspection at the office of the Secretary of the Shire, at Preston.

HIRAM W. PATERSON,
Secretary and Treasurer.

Preston, 23th March 1871.

No. 970

PLEASANT CREEK CEMETERY TRUST.

RECEIPTS and Expenditure during the year ending 31st December 1870.

To Balance brought forward	£3 15 9
Fees for graves, &c.	129 12 0
Grant out of public revenue	50 0 0
Laying off fees for purchase	0 15 0
Land grants	17 1 4
Loan per Oriental Bank	100 0 0
Other receipts	0 10 0
	£306 14 1

By Salaries to Secretary	25 0 0
Surveyor—contract	40 0 0
Stationery and printing	12 8 3
Cemetery expenses—Gates, fencing, walk formations, &c.	100 7 11
Grave digging	37 16 0
Contingencies	8 11 1
Balance in Oriental Bank	32 10 10
	£303 14 1

No. 973

THE "TRIBUNE" NEWSPAPER COMPANY (LIMITED).

A GENERAL Meeting of the Shareholders of the *Tribune* Newspaper Company (limited) will be held on Monday the first day of May 1871, at Eight o'clock p.m., at Storey's Artillery Hotel, Elizabeth street, Melbourne, for the purpose of having the accounts of the company laid before them, and having explanations of liquidators.

(By Order of the Liquidators)

FRANCIS LONGMORE.

Melbourne, 30th March 1871.

No. 974

THE MELBOURNE AND HOBSON'S BAY UNITED RAILWAY COMPANY'S POWER OF LEASING BILL.

NOTICE is hereby given that application is intended to be made in the next session of the Parliament of Victoria for leave to bring in a Bill to enable the Melbourne and Hobson's Bay United Railway Company, notwithstanding anything contained in the existing Crown grants of any lands granted by the Crown and now vested in the Melbourne and Hobson's Bay United Railway Company, from time to time to grant for any period or periods, not exceeding twenty-one years, upon such terms and conditions as the said company may think fit, building leases of any part or parts of the said lands, subject to the proviso that no lease so to be granted shall include any portion of the permanent-way of the railway of the said company, or any other part of the said lands the leasing whereof would prevent the said railway from being maintained and used in conformity with any Act or Acts relating thereto which may be in force for the time being, and to amend "The Melbourne and Hobson's Bay United Railway Company's Act 1865," by conferring upon the said company the right or privilege aforesaid. And notice is hereby also given that copies of the Bill, and a copy of the Notice of the intended application to Parliament published in the *Government Gazette*, will be deposited with the Clerk of the Legislative Assembly at least one clear day before the assembling of Parliament, and that the Bill will be intitled "An Act to enable the Melbourne and Hobson's Bay United Railway Company to grant leases for Building purposes."

Dated the twenty-second day of March One thousand eight hundred and seventy-one.

MALLESON, ENGLAND, AND STEWART,

Solicitors and Parliamentary Agents for the
Melbourne and Hobson's Bay United Railway Company,
the Promoters of the Bill,
No. 24 Queen street, Melbourne.

No. 940

EXTENSION OF TIME FOR ISSUE OF NOTES AND BILLS OF THE BANK OF NEW SOUTH WALES BILL.

NOTICE is hereby given that application is intended to be made in the next Session of the Parliament of Victoria for leave to bring in a Bill to authorize the Bank of New South Wales, subject to the provisions contained in the Act passed in the fourteenth year of the reign of Her present Majesty incorporating the said bank, and in *The Bank of New South Wales Act 1855*, so far as such provisions now remain in force, for and during the further term of twenty-one years, to commence and be computed from the expiration of the term of twenty-one years mentioned in the said Act of Incorporation, to make, issue, and circulate at and from any city, town, or place in which the said corporation has opened or established, or may open or establish, any bank, branch bank, or agency under or by virtue of the said Act of Incorporation or of the deed of settlement therein recited, any bank notes or bills for One pound or Five pounds sterling each, or for any greater sum than five pounds sterling each, but not for any fractional part of a pound; and from time to time during such further term to re-issue any such notes or bills when and so often as the said corporation shall think fit: And in the particulars aforesaid to amend the Act intitled, *An Act to incorporate the proprietors of a certain banking company called the Bank of New South Wales, and for other purposes therein mentioned*: And notice is hereby also given that a copy of the notice published in the *Government Gazette* of the intended application to Parliament and copies of the Bill will be deposited with the Clerk of the Legislative Assembly at least one clear day before the assembling of Parliament, and that the Bill will be intitled, *A Bill to amend an Act intitled "An Act to incorporate the proprietors of a certain banking company called the Bank of New South Wales, and for other purposes therein mentioned."*

Dated the fifteenth day of March One thousand eight hundred and seventy-one.

MALLESON, ENGLAND, AND STEWART,

Solicitors and Agents for the Bank of New South Wales, the promoters of the Bill, 24 Queen street, Melbourne. No. 900

THE VICTORIA RACING CLUB BILL.

NOTICE is hereby given that application is intended to be made in the next Session of the Parliament of Victoria for leave to bring in a Bill to enable the members of the Victoria Racing Club to sue and be sued in the name of the chairman for the time being of the committee of the said club, and for vesting in such chairman and his successors in office in trust for the said club the piece or parcel of land in the parish of Drouth Galla, in the county of Bourke, and colony of Victoria, known as the "Melbourne Racecourse," for the term for which the same is now held under a certain grant from the Crown, dated the twenty-first day of September One thousand eight hundred and fifty-nine, and for enabling the Governor of the said colony, in the name and on the behalf of Her Majesty, to grant or from time to time demise to such chairman in fee simple or for any lesser estate in trust for the club the said piece or parcel of land, to be held by such grant or demise upon the like or similar trusts as are declared of and concerning the same in the said Crown grant of the twenty-first day of September One thousand eight hundred and fifty-nine.

And it is intended that such Bill shall contain a power to levy tolls or rates for the use or occupation of or admission to the said piece or parcel of land, or any one or more part or parts thereof, or any building or buildings erected or hereafter to be erected thereon; also powers to make regulations by bye-laws for the management and conduct of the business of the said club, and the admission or expulsion of members thereto or therefrom, and for the use and occupation of the said land, and the admission of the public thereto, and the removal therefrom of any person committing any breach of such bye-laws, and to impose penalties for the infraction of any such bye-laws, and to enforce the same in a summary manner.

And it is intended that such Bill shall enact what shall be sufficient evidence of such bye-laws, and shall contain a power to apprehend any person trespassing on the said land, or doing any damage thereto or to any of the buildings erected thereon, and also all incidental powers and authorities and generally all such other powers in relation to the matters aforesaid as may be deemed necessary or expedient.

And it is intended that such Bill shall contain a power to such chairman to let from year to year, or for any less term, or for any particular race meeting, any portion of the said land, or any building thereon, or any of the said tolls, with the same powers of recovering the tolls during the leaseholdship as are given to the committee.

And it is intended that such Bill shall contain a power to borrow, on the credit of the said land and of the revenue of the club, any money not exceeding in the whole Ten thousand pounds, for building or other improvements, or for rendering the land more convenient and useful for racing purposes, and to give a mortgage of the said revenue for securing the repayment of the sums borrowed, with interest.

And notice is hereby also given that copies of the said Bill will be deposited with the Clerk of the Legislative Assembly on or before the first day of May next, and that the title of the said Bill will be *A Bill to enable the members of the Victoria Racing Club to sue and be sued in the name of the chairman for the time being of the committee of the said club, and for other purposes.*

Dated this fourteenth day of March 1871.

W. ATTENBOROUGH,

Agent for the promoters of the said Bill.

No. 998

PATENT FOR "AN INVENTION FOR THE RECOVERY OF METALS FROM THEIR GAUGES BY A PROCESS TO BE DESIGNATED 'HARRISON'S MUFFLE CALCINER.'"

THIS is to notify that William Henry Harrison, of Fitzroy, near Melbourne, did, on the twenty-first day of November 1870, deposit at the office of the Chief Secretary, in Melbourne, a specification or instrument in writing, under his hand and seal, particularly describing and ascertaining the nature of the said invention, and in what manner the same is to be performed, and that by reason of such deposit the said invention is protected and secured to him exclusively for the term of six calendar months thence next ensuing: And I do further notify that the said William Henry Harrison has given notice in writing, at my chambers, of his intention to proceed with his application for letters patent for the said invention, and that I have appointed Monday the twenty-fourth day of April next, at Eleven o'clock in the forenoon, at my chambers, to hear and consider the said application and all objections thereto; and I do hereby require all persons having an interest in opposing the grant of such letters patent to leave, on or before the twentieth day of April, at my chambers in Melbourne, particulars in writing of their objections to the said application, otherwise they will be precluded from urging the same.

Given under my hand this twenty-second day of March A.D. 1871.

ARCHD. MICHIE,
Attorney-General.

Crown Law Offices,
192 Collins street east.

JOSEPH BISHOP,
Stutt's Hotel, Latrobe street, Melbourne,
Agent for the said Wm. Henry Harrison. No. 963

PATENT FOR "AN IMPROVED METHOD OF APPLYING WAVE POWER ON BOARD VESSELS AT SEA AS A MOTIVE FORCE."

THIS is to notify that Spencer Ruding Deverell, of Mount Gambier, South Australia, telegraph master, did, on the twenty-seventh day of March 1871, deposit at the office of the Chief Secretary, in Melbourne, a specification or instrument in writing, under his hand and seal, particularly describing and ascertaining the nature of the said invention, and in what manner the same is to be performed; and that by reason of such deposit the said invention is protected and secured to him exclusively for the term of six calendar months thence next ensuing: And I do further notify that the said Spencer Ruding Deverell has given notice, in writing, at my chambers, of his intention to proceed with his application for letters patent for the said invention, and that I have appointed Tuesday the twenty-fifth day of April next at Eleven o'clock in the forenoon, at my chambers, to hear and consider the said application and all objections thereto; and I do hereby require all persons having an interest in opposing the grant of such letters patent to leave, on or before the twenty-first day of April, at my chambers in Melbourne, particulars in writing of their objections to the said application, otherwise they will be precluded from urging the same.

Given under my hand this twenty-eighth day of March, A.D. 1871.

ARCHD. MICHIE,
Attorney-General.

Crown Law Offices,
192 Collins street east.

No. 966

DISSOLUTION OF PARTNERSHIP.

NOTICE is hereby given that the partnership between William Smith, the acting executor of the late John Smith, William Smith, Thomas Smith, and Robert Smith, trading under the firms of "C. and J. Smith" and "W. Smith and Co.," in the city of Melbourne, as timber merchants, was dissolved as and from the thirty-first day of December 1870, as far as regards the said Thomas Smith, who has retired from the firms; and in future the business will be carried on by the remaining partners, who will pay and receive all debts owing from and to the said partnership in the regular course of trade.

Witness our hands this thirtieth day of March 1870.

WILLIAM SMITH,
Acting executor of the late John Smith.
WILLIAM SMITH,
THOMAS SMITH,
ROBERT SMITH.

Witness—
JOHN BOSTON.

No. 971

DISSOLUTION OF PARTNERSHIP.

NOTICE is hereby given that Mr. Nathan Bowes has, as from the 1st January last, retired from the firm of "Bowes and Buckland," stock and station agents and wool brokers, at Geelong, in favor of Mr. William Thomas Young Burnett.

The business will henceforth be carried on by Messrs. Buckland and Burnett, under the style of "Buckland and Burnett," and all moneys due to and owing by the late firm will be received and paid by the new firm.

Dated this twenty-eighth day of March One thousand eight hundred and seventy-one.

NATHAN BOWES,
JOHN J. BUCKLAND.

Witness—
STEPHEN V. BUCKLAND,
Solicitor, Geelong.

No. 980

DISSOLUTION OF PARTNERSHIP.

NOTICE is hereby given that the copartnership carried on for some time past at numbers Twenty-six and Seventy-four, Collinsstreet east, Melbourne, between John George Knight and Achilles King, under the firm of "Knight and King," was this day dissolved by mutual consent. Mr. Achilles King will receive, discharge, and settle all debts due to and by the said copartnership concern.

Dated this twenty-ninth day of March A.D. 1871.

ACHILLES KING,
JOHN GEORGE KNIGHT.

Witness—
J. BRAHAM.

No. 972

DISSOLUTION OF PARTNERSHIP.

NOTICE is hereby given that the partnership hitherto existing between the undersigned, as wholesale grocers, wine and spirit merchants, and brewers, at Ballarat, under the style of "Tulloch, McLaren, and Company," has been this day dissolved by mutual consent as regards the retirement of Henry Black Chalmers from the said firm. All debts due to and owing by the said firm will be received and paid by William Tulloch, Alexander McLaren, and William McKnight, who will in future carry on the said business under the same style of "Tulloch, McLaren, and Company."

Dated this first day of September 1870.

WM. TULLOCH,
ALEXANDER McLAREN,
WILLIAM MCKNIGHT,
H. B. CHALMERS.

Witness—
S. F. MANN, solicitor, Ballarat.
E. DOWARD, solicitor, Ballarat.

No. 981

DISSOLUTION OF PARTNERSHIP.

NOTICE is hereby given that the partnership hitherto existing between the undersigned John Lawrie and Philip Tracey, carrying on business together as slaters at Geelong and Ballarat, and now graziers near Camperdown, is now dissolved by mutual consent. All debts due to and by the said firm will be received and paid by Philip Tracey.

Camperdown, 25th March 1871.

JOHN LAWRIE,
PHILIP TRACEY.

Witness—
J. F. HILLMAN.

No. 984

DISSOLUTION OF PARTNERSHIP.

NOTICE is hereby given that the partnership between the undersigned Sam Rudwick, James Dickson, and Thomas Symons, in the trade or business of butchers, at Clunes, under the firm of "S. Rudwick and Co.," will be by mutual consent dissolved as and from the first day of April next. All debts due to the said firm must be paid on or before that date to the said Sam Rudwick, and all liabilities will be discharged by him in the usual course of trade.

Dated this 17th day of March 1871.

SAM RUDWICK,
JAMES DICKSON,
THOMAS SYMONS.

Witness—
E. A. FAWCETT.

No. 983

DISSOLUTION OF PARTNERSHIP.

NOTICE is hereby given that the partnership hitherto subsisting between the undersigned, carrying on business as bookbinders and paper rulers, &c., at Flinders lane, in the city of Melbourne, under the style or firm of "Roff and Watt," is this day dissolved by mutual consent. And all debts due to and owing by the said firm will be received and paid by Mr. Isaac Roff of Flinders lane aforesaid.

Dated this 24th day of March 1871.

JOHN WATT,
ISAAC ROFF.

Witness—
THOMAS DIXON, 90 Chancery lane.

No. 982

DISSOLUTION OF PARTNERSHIP.

NOTICE is hereby given that the partnership heretofore subsisting between the undersigned as sheep farmers, cattle owners, and station holders, under the style or firm of "Carter and Sons," has been duly dissolved so far as regards Robert Elliot, who retires from the firm. All debts due to and by the said firm will be received and paid by Messrs. Carter and Sons.

Dated this 15th day of March 1871.

CHARLES CARTER,
SAMUEL CARTER,
W. J. CARTER,

Witness to the signature of Samuel
Carter and William James Carter—
W. ATTENBOROUGH, solicitor,
Melbourne.

JOHN C. CARTER,

Witness to the signature of Charles
Carter and John Carter—
FRANCIS WILLIAMS.

ROBERT ELLIOT.

Witness to the signature of Robert
Elliot—
THOS. CRISP, solicitor, Melbourne.

No. 985

DISSOLUTION OF PARTNERSHIP.

NOTICE is hereby given that the partnership hitherto existing between William Bird Thomas and Alfred Nash Thomas, under the name and style of "W. B. Thomas and Co.," ceased to exist, under their deed of partnership, as from the 18th day of March instant, by mutual consent.

ALFRED NASH THOMAS,
WILLIAM BIRD THOMAS.

Witness—
ARTHUR A. THOMAS.

No. 969

PATENT FOR "A NEW METHOD OF SUPPORTING AND WORKING STEAM SAW MILLS."

THIS is to notify that Michael James Cummins, contractor, and James Swinbourn, engineer, both of Melbourne, did, on the twenty-second day of March 1871, deposit at the office of the Chief Secretary, in Melbourne, a specification or instrument in writing, under their hands and seals, particularly describing and ascertaining the nature of the said invention, and in what manner the same is to be performed; and that by reason of such deposit the said invention is protected and secured to them exclusively for the term of six calendar months thence next ensuing: And I do further notify that the said Michael James Cummins and James Swinbourn have given notice in writing, at my chambers, of their intention to proceed with their application for letters patent for the said invention, and that I have appointed Monday the twenty-fourth day of April next, at Eleven o'clock in the forenoon, at my chambers, to hear and consider the said application and all objections thereto; and I do hereby require all persons having an interest in opposing the grant of such letters patent to leave, on or before the twentieth day of April, at my chambers in Melbourne, particulars in writing of their objections to the said application, otherwise they will be precluded from urging the same.

Given under my hand this twenty-third day of March A.D. 1871.

ARCHD. MICHIE,
Attorney-General.

Crown Law Offices,
192 Collins street east.

No. 987

THE CHRISTMAS REEF TRIBUTE COMPANY
(REGISTERED).

I, THE undersigned Frederick Taylor James, hereby make application to register the Christmas Reef Tribute Company (registered) under the provisions of the Mining Companies Limited Liability Act 1861; and I do solemnly and sincerely declare that the following statement is, to the best of my belief and knowledge, true in every particular, namely:—

1. The name and style of the company is the "Christmas Reef Tribute Company (registered)."
2. The place of operations is at Christmas Reef, Raywood.
3. The nominal capital of the company is Twelve thousand pounds, in twenty-four thousand shares of ten shillings each.
4. The amount already paid up is Six thousand pounds.
5. The name of the manager is Frederick Taylor James.
6. The office of the company is at Sandhurst.
7. The names and several residences of the shareholders, and the number of shares held by each at this date, are as follow:—

Names and Residences.	No. of Shares.
William M. Smith, Sandhurst	1000
Thomas Hawkey, Sandhurst	1000
Robert Carr, Sandhurst	1000
Darnton Watson, Sandhurst	1000
Frank Aldworth, Sandhurst	1000
James N. Clegg, Sandhurst	1000
John Hechle, Sandhurst	1000
John Gien, Sandhurst	1000
James Booty, Sandhurst	1000
Donald Cameron, Sandhurst	1000
James Mason, Raywood	1000
Frederick B. Lewis, Sandhurst	1000
Andrew Hodge, Sandhurst	1000
James Penistan, Sandhurst	1000
J. K. Scott, Sandhurst	1000
It. S. H. B. Wakley, Sandhurst	1000
Maurice Healy, Sandhurst	1000
J. F. Lewis, Sandhurst	1000
Dugald Macdougall, Sandhurst	1000
Fred. T. James, Sandhurst	1000
John B. Davis, Sandhurst	1000
Joseph Millin, Sandhurst	1000
John E. Gard, Sandhurst	1000
Richard Kershaw, Sandhurst	1000

Total 24,000

Dated at Sandhurst, this 24th day of March 1871.

F. T. JAMES,
Manager.

Witness to signature—
G. RALSTON.

No. 975

CRUSOE TRIBUTE COMPANY (REGISTERED).

I, THE undersigned James Gray Weddell, hereby make application to register the Crusoe Tribute Company (registered) under the provisions of the Mining Companies Limited Liability Act 1864; and I do solemnly and sincerely declare that the following statement is, to the best of my belief and knowledge, true in every particular, namely:—

1. The name and style of the company is the "Crusoe Tribute Company (registered)."
2. The place of operations is Crusoe Gully, Bendigo.

3. The nominal capital of the company is Twelve thousand pounds, in 24,000 shares of Ten shillings each.
 4. The amount already paid up is Six thousand pounds.
 5. The name of the manager is James Gray Weddell.
 6. The office of the company is at Sandhurst.
 7. The names and several residences of the shareholders, and the number of shares held by each at this date, are as follows:—

Names and Residences.	No. of Shares.
Charles Petrie, Sandhurst	1000
Morgan O'Mara, Sandhurst	1000
David Veale, Sandhurst	2000
Charles Donnelly, Sandhurst	3000
William George Blackham, Sandhurst	1000
Samuel Bagster Hunt, Sandhurst	1000
Felix L. Huillier, Sheepwash Creek	1000
Charles Rexstraw, Sandhurst	1000
Frederick B. Horwood, Sandhurst	1000
William Lunn, Sandhurst	2000
Patrick Fahey, Sandhurst	1000
Henry Webb, Crusoe Gully	6000
Frederick Joseph Friedman, Sandhurst	1000
Michael Peary, Sandhurst	1000
John Theodore Deravin, Sandhurst	1000
Total	24,000

Dated this 27th day of March 1871.

JAMES GRAY WEDDELL,
Manager.

Witness to signature—
JOSEPH PARKER. No. 973

VICTORIA QUEEN TRIBUTE COMPANY (REGISTERED).

I, THE undersigned Frederick Taylor James, hereby make application to register the Victoria Queen Tribute Company (registered) under the provisions of the Mining Companies Limited Liability Act 1864; and I do solemnly and sincerely declare that the following statement is, to the best of my belief and knowledge, true in every particular, viz:—

1. The name and style of the company is the "Victoria Queen Tribute Company (registered)."
2. The place of operations is Charcoal Gully, on the Garden Gully line.
3. The nominal capital of the company is Twelve thousand pounds, in twenty-four thousand shares of Ten shillings each.
4. The amount already paid up is Six thousand pounds.
5. The name of the manager is Frederick Taylor James.
6. The office of the company is at Sandhurst.
7. The names and several residences of the shareholders, and the number of shares held by each at this date, are as follow:—

Names and Residences.	No. of Shares.
James Brown, Sandhurst	1000
Thomas Davey, Sandhurst	1000
James Potter, Sandhurst	1000
Samuel A. Wheaton, Sandhurst	1000
William Winter, Sandhurst	1000
Phillip Seaber, Sandhurst	1000
George Hull, Sandhurst	3000
Job Goddard, Sandhurst	1000
Samuel P. Hogg, Sandhurst	1000
J. C. Walker, Sandhurst	1000
Charles R. Leeds, Sandhurst	1000
Robert Bentley, Sandhurst	1000
James Shadhol, Sandhurst	1000
James H. Inglis, Sandhurst	1000
Richard Price, Sandhurst	1000
John Brady, Sandhurst	1000
Matthew Moran, Sandhurst	1000
Robert Orr, Ballarat	1000
Edward Noble, Sandhurst	1000
William Megney, Sandhurst	1000
James Kitto, Sandhurst	1000
Wm. James Dalzell, Sandhurst	1000
Total	24,000

Dated at Sandhurst this 25th day of March 1871.

FREDERICK TAYLOR JAMES,

Witness to signature—
GAVIN RALSTON. Manager. No. 976

SOUTH EXTENDED HUSTLER'S COMPANY (REGISTERED).

I, THE undersigned John Conyngham McCausland, hereby make application to register the South Extended Hustler's Company (registered) under the provisions of the Mining Companies Limited Liability Act 1864; and I do solemnly and sincerely declare that the following statement is, to the best of my belief and knowledge, true in every particular, namely:—

1. The name and style of the company is the "South Extended Hustler's Company (registered)."
2. The place of operations is at Sandhurst.
3. The nominal capital of the company is Twenty-eight thousand pounds, in twenty-eight thousand shares of One pound each.
4. The amount already paid up is Seventeen thousand seven hundred and fifty pounds.
5. The name of the manager is John Conyngham McCausland.
6. The office of the company is at the Shamrock Chambers, Sandhurst.

7. The names and several residences of the shareholders, and the number of shares held by each at this date, are as follow:—

Names and Residences.	No. of Shares.
David Grant, Sandhurst	500
Carl Mueller, Sandhurst	500
T. W. Mason, Melbourne	500
Marshall Brown, Sandhurst	500
Charles Riviere, Sandhurst	500
Joseph Millin, Sandhurst	500
C. M. Phillips, Sandhurst	3000
J. W. Marshall, Sandhurst	800
Robert Carr, Sandhurst	500
H. C. Plumbeck, Sandhurst	500
W. Anderson, Sandhurst	3500
E. H. Montgomery, Sandhurst	3500
W. Piper, Sandhurst	500
W. Newey, Sandhurst	500
James Penistan, Sandhurst	500
A. H. McDonald, Sandhurst	3000
Thomas Coggins, Sandhurst	200
J. C. McCausland, for and on behalf of the Company	8500
Total	28,000

Dated this 25th day of March 1871.

JOHN CONYNGHAM MCCAUSLAND,
Manager.

Witness to signature—
MAURICE PARKER. No. 977

THE ULSTER GOLD MINING COMPANY (REGISTERED).

I, THE undersigned Hugh McColl, hereby make application to register the Ulster Gold Mining Company (registered) under the provisions of the Mining Companies Limited Liability Act 1864; and I do solemnly and sincerely declare that the following statement is, to the best of my belief and knowledge, true in every particular, viz:—

1. The name and style of the company is "The Ulster Gold Mining Company (registered)."
2. The place of operations is at Garden Gully Reef, Bendigo Flat, Sandhurst.
3. The nominal capital of the company is Twenty-four thousand pounds, in twenty-four thousand shares of One pound each.
4. The amount already paid up is Ten shillings per share.
5. The name of the manager is Hugh McColl.
6. The office of the company is at 4, Beehive Chambers, Sandhurst.
7. The names and several residences of the shareholders, and the number of shares held by each at this date, are as follow:—

Names and Residences.	No. of Shares.
Henry Lee, Sandhurst	2000
Jean Baptiste Lorian, Sandhurst	2000
William Webb, Argyle street, West St. Kilda	1000
Arthur Webb, Carlsbrook	1000
Richard Collins, Ironbark	2000
Alexander Gilpin, Sandhurst	1000
Thomas Bisset, Golden square	1000
Joseph Millin, Sandhurst	2000
George Guest, Watte street north, Sandhurst	1000
Hugh McLister, Sandhurst	2000
Henry Osborne, Golden square, Sandhurst	2000
Phillip Seaber, High street, Sandhurst	1000
Thomas Smith, Sandhurst	1000
Charles Quin, Sandhurst	1000
Joseph Bell, Sandhurst	1000
W. Richmond, Crusoe Gully	1000
John McKeown, Sparrowhawk	500
Richard Thomson, Long Gully	500
Hugh McColl, Sandhurst	1000
Total	24,000

Dated at Sandhurst, this 27th day of March 1871.

HUGH MCCOLL,
Manager.

Witness to signature—
JOHN ADAMS. No. 974

In the Supreme Court of the }
Colony of Victoria. } *Fv. Fa.*—No. 1186.

Between HUMPHRY (administratrix), Plaintiff,
and
PROPHET, Defendant.

NOTICE is hereby given that the Sheriff of the colony of Victoria will cause to be sold by Public Auction, on Tuesday the 2nd day of May 1871, at Two o'clock in the afternoon, at the Supreme Court Hotel, La Trobe street, Melbourne, the right, title, and interest (if any) of the abovenamed defendant, unless this execution be previously satisfied, in and to all that piece or parcel of land situate in the parish of Jika-jika, in the county of Bourke, in the colony of Victoria, being allotment number seventy-four of the subdivision of Government suburban section number eighty-two, commencing at the corner of a street sixty feet wide called George street with another street of thirty-three feet wide called Little Argyle street, and bounded on the south by Little Argyle street ninety-three feet; on the east by part of allotment number seventy-five, one hundred and twenty-one feet; on the north by allotment number seventy-four ninety-three feet; and on the west by George street one hundred and twenty-one feet to the point of commencement.

Terms—Cash. No cheques taken.

ROBERT DILLON,
Sheriff's Officer.

In the Supreme Court of the } *Fi. Fa.*—4321.
Colony of Victoria.

Between CALVERT, Plaintiff,
and

TURNER AND OTHERS, Defendant.

NOTICE is hereby given that the Sheriff of the Colony of Victoria will cause to be sold by public auction, on Tuesday the 2nd day of May 1871, at Two o'clock in the afternoon, at Supreme Court Hotel, Latrobe street, Melbourne, the right, title, and interest (if any) of the above-named defendant, unless this execution be previously satisfied, in and to all that piece of land containing by estimation eleven acres three roods and six perches, or thereabouts, situate in the parish of Jikajika, county of Bourke, and Colony of Victoria, part of section number one hundred and seven, and being lot one on plan of subdivision by Peter McArthur: Commencing seventeen chains forty links of northern boundary line of section one hundred and seven, with the west side of a piece of land conveyed by Peter McArthur to the Commissioner of Sewers and Water Supply; bounded on the north by part of section one hundred and twelve; on the west by Merri Creek; on the south by part of section number one hundred and six; and on the east by lots 2 and 3 on said plan of subdivision.

Also all that piece or parcel of land containing two acres two roods and twenty-four perches, same parish, county, and colony, part of section one hundred and seven, and being lot two above referred to; bounded on the south by part of section one hundred and six; on the east by lot No. 5; on the north by a road fifty links wide; on the west by part of lot one.

Also all that piece of land, containing two acres two roods and fifteen perches, same locality, and being lot number four, in section one hundred and seven; bounded on the north by part of section one hundred and twelve; on the east by lot number seven; on the south by a road fifty links wide; and on the west by lot number three.

Also all that piece or parcel of land, containing two acres two roods or thereabouts, and being lot No. 3, of section 107, Jika, adjoining the before-mentioned land.

Also that fine large six-roomed cottage, with sheds, outhouses, stabling, vineyard, quarries, and garden erected and built thereon. Also the dairy, wine cellars, &c., &c.

Terms—Cash. No cheques taken.

ROBERT DILLON,
Sheriff's Officer.

No. 959

In the Supreme Court of the }
Colony of Victoria.

In the matter of the Thistle Prevention Statute 1865, and in the matter of certain lands situate in the parish of Moolap, in the county of Grant, under and by virtue of a Judge's Order.

TAKE notice that, under and by virtue of an Order of a Judge of the Supreme Court of the colony of Victoria, the Sheriff of the Geelong circuit district will cause to be sold by public auction, at the Black Bull Hotel, Malop street, Geelong, at the hour of Twelve o'clock noon, on Monday the 1st day of May next, to satisfy the said judge's order, all that piece or parcel of land situate in the parish of Moolap, in the county of Grant, in the colony of Victoria, and being portion of allotment fourteen of block number one, and bounded as follows, namely:—Commencing on the south side of a Government road leading from Geelong to Queenscliffe, which forms the northern boundary of the said allotment at the junction of the said road with a roadway fifty links wide which runs along the western side of the said allotment; thence bounded on the north by the said Government road bearing easterly nineteen chains fifty-six links; thence on the east by a line bearing south twelve chains six links; thence on the south by a line at right angles to the last line bearing west twelve chains fifty links; thence on the east again by a line at right angles to the last bearing south six chains fifty-two links to a road ninety-two links wide; thence by the northern boundary of the said road bearing west to its junction with the above-mentioned roadway fifty links wide; thence by the eastern boundary of the said last-mentioned roadway fifty links wide, being a line at right angles to the last bearing north to the commencing point, and which said parcel of land contains by admeasurement twenty-nine acres three roods and thirty perches, little more or less, in accordance with the above judge's order, unless the amounts directed to be paid by the said order be previously satisfied.

Terms—Cash on fall of the hammer.

JOHN EDEN,
Sheriff's Officer.

Sheriff's Office,
Geelong, 28th March 1871.

No. 968

In the Supreme Court of the } *Fi. Fa.*—No. 598.
Colony of Victoria.

Between BELL AND STEWART, Plaintiffs,
and

AMBROSE ENTICKNAP, Defendant.

TAKE notice that under and by virtue of the above writ the Sheriff of the Ararat Circuit District will cause to be sold by public auction, at the hour of Ten o'clock in the forenoon, at the St. Arnaud Hotel, St. Arnaud, on Tuesday the 2nd day of May 1871, all the right, title, and interest (if any), of the above-named defendant in and to all that piece or parcel of land being allotment ten, section N, Alma street, township of St. Arnaud, parish of St. Arnaud, county of Kara-kara, colony of Victoria, containing half-acre, be the same more or less, together with all erections and improvements thereon, unless this execution be previously satisfied.

Terms—Cash on the fall of the hammer.

EDWARD L. WHITEHEAD,
Sheriff's Officer.

Sheriff's Office,
Stawell, 28th March 1871.

No. 993

No. 21.—MARCH 31, 1871.—3.

Re ALFRED YOUNG, LATE OF SANDHURST, IN THE COLONY
OF VICTORIA, DRUGGIST, DECEASED.

PURSUANT to the provisions in that behalf contained in the *Statute of Trusts* 1864, notice is hereby given that all the creditors, as well mortgagees as other creditors, and other persons having any claims or demands against or upon the estate of the above-named Alfred Young, deceased, who died on the fifteenth day of October, One thousand eight hundred and sixty-nine, and probate of whose will was granted by the Supreme Court of the Colony of Victoria, in its ecclesiastical jurisdiction, on the fourth day of November, One thousand eight hundred and sixty-nine, to William Shiress, of Sandhurst aforesaid, analytical chemist, and George Tait, of Sandhurst aforesaid, draper, the executors named in and appointed by the said will, are hereby required to send in particulars of such claims or demands on or before the fifteenth day of April next, to the said executors, or to the undersigned William Martin Flegg and Joseph Liddle, the solicitors for the said executors: And notice is hereby given that after the said fifteenth day of April next, the said William Shiress and George Tait will proceed to distribute the assets of the said Alfred Young, deceased, among the parties entitled thereto, having regard to the claims of which the said executors may then have had notice; and the said William Shiress and George Tait will not be answerable or liable for the assets or any part thereof so distributed to any person of whose claim they shall not then have had notice.

Dated this twenty-fourth day of February, One thousand eight hundred and seventy-one.

FLEGG AND LIDDLE,

No. 885

Solicitors, Albion Chambers, Sandhurst.

In the Supreme Court of the } *Fi. Fa.*'s—Nos. 2395 and 4340.
Colony of Victoria.

WOOLCOTT v. GRAVENOR.

HODGSON v. SAMR.

NOTICE is hereby given that the Sheriff of the colony of Victoria will cause to be sold by public auction, on Tuesday the 2nd day of May 1871, at Two o'clock in the afternoon, at the Supreme Court Hotel, La Trobe street, Melbourne, the right, title, and interest (if any) of the above-named defendant, unless this execution be previously satisfied, in and to all that piece or parcel of land, being lot 1, section 72, block 10, village of Lauriston, bounded by Campaspe, Bell and Moore streets.

Terms—Cash. No cheques taken.

ROBERT DILLON,
Sheriff's Officer.

No. 988

In the Supreme Court of the } *Fi. Fa.*—645.
Colony of Victoria.

Between FUSSELL AND ANOTHER, Plaintiff,

and

HICKEY, Defendant.

TAKE Notice that, under and by virtue of the above writ, the Sheriff of the Ballarat Circuit District will cause to be sold by public auction, at the City Hotel, Lydiard street, Ballarat, at the hour of Twelve o'clock noon, on Tuesday the 2nd day of May next, all the right, title, and interest (if any) of the above-named defendant in and to all that piece of land being allotment 5 of section 6, parish of Bungaree, county of Grenville, containing 92 acres 1 rood and 10 perches, together with the buildings thereon, the property of the above-named defendant, unless the execution be previously satisfied.

Terms—Cash on the fall of the hammer.

JOSEPH IZOD,
Sheriff's Officer.

Sheriff's Office,
Ballarat, 23rd March 1871.

No. 992

Insolvency Notices.

Court of Insolvency—Sandhurst.

In the Insolvent Estate of AMOS JAMES COX, of Sandhurst, coachbuilder.

NOTICE is hereby given that by an order under my hand the estate of the above-named insolvent was placed under sequestration in the hands of John Hasker, one of the official assignees, and I do hereby appoint a general meeting of the creditors of the above estate to be holden in the office of the Court of Insolvency, Sandhurst, on Thursday the 6th day of April 1871, at Twelve noon, for proof of debts and for the election of a trustee for the said estate.

A. B. HORNBuckle,
Chief Clerk of the Insolvency District of Sandhurst.
Insolvency Office,
Sandhurst, 25th March 1871.

No. 37

In the Court of Insolvency—Melbourne.

In the Estate of JOHN BRACHER, of Melbourne, in the colony of Victoria, sharebroker.

NOTICE is hereby given that a general meeting of creditors in the above estate will be held at the offices of the Court of Insolvency, Melbourne, on Monday the 3rd day of April A.D. 1871, at the hour of Half-past ten o'clock in the forenoon, for proof of debts and for the election of a trustee for the said estate.

Dated at Melbourne the 27th day of March 1871.

No. 38

ROBERT H. MACDONNELL,
Chief Clerk in Insolvency.

In the Court of Insolvency—Melbourne.

In the Estate of **GEORGE GABRIEL DOUGLAS**, trading as "George Douglas and Company," late of Lonsdale street, but now of Russell street, Melbourne, in the colony of Victoria, watchmaker and jeweller.

NOTICE is hereby given that a general meeting of the creditors in the above estate will be held at the offices of the Court of Insolvency, Melbourne, on Monday, the 3rd day of April A.D. 1871, at the hour of Half-past ten o'clock in the forenoon, for proof of debts, and for the election of a trustee for the said estate.

Dated at Melbourne the 27th day of March 1871.

No. 39 **ROBERT H. MACDONNELL**,
Chief Clerk of Insolvency.

In the Court of Insolvency—Melbourne.

In the Estate of **JOHN BRYAN TAYLOR**, of Melbourne and St. Kilda, in the colony of Victoria, estate agent.

NOTICE is hereby given that a general meeting of creditors in the above estate will be held at the offices of the Court of Insolvency, Melbourne, on Monday the 3rd day of April A.D. 1871, at the hour of Eleven o'clock in the forenoon, for proof of debts and for the election of a trustee for the said estate.

Dated at Melbourne the 27th day of March 1871.

No. 40 **ROBERT H. MACDONNELL**,
Chief Clerk of Insolvency.

In the Court of Insolvency—Melbourne.

In the estate of **PATRICK WHITE**, of Kew, in the colony of Victoria, laborer.

NOTICE is hereby given that a general meeting of creditors in the above estate will be held at the offices of the Court of Insolvency, Melbourne, on Monday the 3rd day of April A.D. 1871, at the hour of Half-past ten o'clock in the forenoon, for proof of debts and for the election of a trustee in the said estate.

Dated at Melbourne the 27th day of March 1871.

No. 41 **ROBERT H. MACDONNELL**,
Chief Clerk in Insolvency.

The Insolvency Statute 1871.—In the Court of Insolvency—Ballarat. No. 7.

In the Estate of **JOHN MCLENNAN**, of Ballan, in the District of Ballarat, laborer.

I HEREBY notify that, by an order under my hand, the estate of the above-named insolvent has been placed under sequestration, and I hereby appoint Tuesday the 13th day of April next, at the hour of Eleven in the forenoon, at the Court House, Ballarat, as the time and place for a general meeting of the creditors of the above estate, for proof of debts, for the election of a trustee, and for other purposes directed by the 53rd section of the said statute.

James Simson, Esquire, of Geelong, is the Official Assignee, and Frederick T. Gell, Esquire, of Bacchus Marsh, is the solicitor acting in the insolvency.

Dated this 29th day of March 1871.

No. 42 **GEO. F. BARTROP**,
Chief Clerk.

NOTICE CONCERNING SECOND GENERAL MEETING.*The Insolvency Statute 1871.—In the Court of Insolvency holden at Wangaratta.*

In the matter of proceedings for liquidation by arrangement or composition with creditors instituted by **PATRICK WHITTY**, of Lacey near Wangaratta, in the colony of Victoria, farmer.

A SECOND general meeting of the creditors of the above-named person is hereby summoned to be held at the Commercial Hotel, Wangaratta, on Thursday the 6th day of April next, at Three o'clock in the afternoon, precisely. A majority in number and value of the creditors there assembled may confirm the resolution come to at the first general meeting, or a majority in number and value of the creditors of such debtor may, by resolution, declare that the affairs of the above-named person may be liquidated by arrangement and not in insolvency.

Dated the 27th day of March 1871.

No. 979 **JOHN NORTON**, Wangaratta,
Attorney for the said debtor.

The Insolvency Statute 1871.—In the Court of Insolvency holden at Geelong.

In the matter of proceedings for composition with creditors instituted by **WILLIAM OLNRY**, of Geelong, in the colony of Victoria, grocer and produce dealer.

A SECOND general meeting of the creditors of the above-named person is hereby summoned to be held at the Prince of Wales Hotel, Market square, Geelong, on Monday the 3rd day of April next, at Three o'clock in the afternoon precisely. A majority in number and value of the creditors then assembled may confirm the resolution come to at the first general meeting.

Dated the 28th day of March 1871.

No. 991 **J. LONGVILLE PRICE**,
Yarra street, Geelong,
Attorney for the said debtor.

The Insolvency Statute 1871.—In the Court of Insolvency, holden at Ballarat, in the Colony of Victoria.

In the matter of proceedings for liquidation, by arrangement or composition with creditors, instituted by **James Davidson**, of Newlyn, in the county of Talbot, and colony of Victoria blacksmith.

A SECOND General Meeting of the Creditors of the above-named person is hereby summoned to be held at the Belle View Hotel, Newlyn, on the 3rd day of April next, at One o'clock p.m. precisely. A majority in number and value of the creditors then assembled may confirm the resolution come to at the first general meeting, or a majority in number and value of the creditors of such debtor may, by resolution, declare that the affairs of the above-named person may be liquidated by arrangement, and not in insolvency.

Dated the 27th day of March 1871.

No. 995 (Signed) **JAMES DAVIDSON**,
Debtor.

In the Court of Insolvency holden at Beechworth.—The Insolvency Statute 1871.

In the matter of **MILES FOXCROFT**, of Beechworth, in the colony of Victoria, draper.

NOTICE is hereby given that, by a resolution passed at a general meeting of creditors of the above estate, held at Beechworth on the twenty-fifth day of March instant, **John Ella**, of Number 9 Elizabeth street, in the city of Melbourne, accountant, was duly elected and appointed trustee of the above-named insolvent, and such appointment has been duly confirmed.

All persons having in their possession any of the effects of the insolvent must deliver them to the trustee, and all debts due to the insolvent must be paid to the trustee.

Creditors who have not yet proved their debts must forward their proofs of debt to the trustee.

Dated this 27th day of March 1871.

No. 996 **PALMER AND HEDDERWICK**,
41 and 43 Queen street, Melbourne,
Solicitors for the Trustee.

Impoundings.

AVOCA.—Impounded at Avoca Shire Pound, 24th March 1871.

114. Black mare, star, 2 over FJ near shoulder, blotch brand near saddle

On 28th March.

115. Dark-grey colt, star, off hip down, like JG near shoulder. If not claimed and expenses paid, to be sold on 26th April 1871.

5/ **JOHN BATCHELOR**,
Poundkeeper.

AXE CREEK.—Impounded at Axe Creek.

78. White and red spotted poley heifer calf, W off flank

79. Red and white heifer calf, W off flank. If not claimed and expenses paid, to be sold on 26th April 1871.

3/6 **BENJN. CODE**,
Poundkeeper.

BALLAN.—Impounded at Ballan, 27th March 1871.—Trespass 2s.

104. Black mare, small star, collar marked, RO or RC near shoulder

On 28th March.—Trespass 6d.

105. Black horse, small star, collar marked, W near shoulder, S before like t off shoulder (tail of t to left)

If not claimed and expenses paid, to be sold on 26th April 1871.

5/6 **SY. COOPER**,
Poundkeeper.

BALLARAT.—Impounded at Ballarat Shire Pound, 23rd March 1871.

1 bay horse, bald face, white feet, saddle and collar marked, MT near shoulder (writing M), off shoulder, R off rump

On 25th March.

1 dark-brown mare, star, off hind foot white, knees broken, nearly blind, R.A. near shoulder

1 black mare, HC conjoined off shoulder

1 roan horse, blaze face, hind feet white, white spots fore feet, saddle marked, F.M. over indescribable brand near shoulder

1 dark-brown cob horse, saddle and collar marked, star, off hind foot white, white spot off ribs, W over indescribable near shoulder

1 bay draught mare, black points, near hind foot white, white spot off hind foot, star and snip, H near shoulder

1 black draught horse, star, spot on nose, off hind foot white, collar marked, J.M. near shoulder

If not claimed and expenses paid, to be sold on 26th April 1871.

11/ **DAVID MCILWAIN**,
Poundkeeper.

BEECHWORTH.—Impounded at Beechworth Borough Pound.

1 light-strawberry heifer, A near shoulder

If not claimed and expenses paid, to be sold on 26th April 1871.

8/6 **T. U. SCRUTTON**,
Poundkeeper

BUNINYONG.—Impounded at Buninyong Shire Pound, 27th March 1871, by Laurence Gleeson.—Trespass 6d. each.
312. White heifer, strawberry neck, red ears, off rump like S22
If not claimed and expenses paid, to be sold on 26th April 1871.

PATRICK DINNEEN,
Poundkeeper.

3/6

CAMPERDOWN.—Impounded at Camperdown.

80. Brown colt, black points, 2B near shoulder
If not claimed and expenses paid, to be sold on 26th April 1871.

ANDREW WALLS,
Poundkeeper.

3/

CARLSRUHE.—Impounded at Carlsruhe, 18th March 1871.
Trespass 6d.

24. Red and white heifer, hoop horns, DR near shoulder
On 20th March.—Trespass 6d.
25. Iron-grey horse, shod, JPC (the JP conjoined) illegible under JPC (the JP conjoined) near shoulder
On 21st March.—Trespass 1s.
26. Chesnut horse, star and blaze, shod, near hind foot white, IM near ribs, white patch on belly
On 22nd March.—Trespass 6d.
27. Brown filly, star, M near shoulder

On 25th March.—Trespass 6d.

33. Red steer, white on face and belly, FS off rump
If not claimed and expenses paid, to be sold on 26th April 1871.

W. BATES,
Poundkeeper.

9/

CHILTERN.—Impounded at Chiltern, 25th March 1871.

301. Red heifer, few white spots, like F off ribs
If not claimed and expenses paid, to be sold on 26th April 1871.

JAMES STRICKLAND,
Poundkeeper.

3/

COBURG.—Impounded at Coburg, 23rd March 1871, by Mr. Plant.—Trespass 6d. each.

122. Red and white heifer, about two years old, white face and tail, no visible brand
123. Red heifer, about same age, no visible brand
124. White cow, small hoop horns, FOX off ribs
On 24th March, by Mr. W. G. Reid.—Trespass 6d.
125. Black horse, star and snip, off fore and near hind leg white, white band across shoulders, lame, W off shoulder

If not claimed and expenses paid, to be sold on 26th April 1871.

F. W. BUZAGLO,
Poundkeeper.

7/

COLERAINE.—Impounded at Coleraine, 22nd March 1871.
—Trespass 9d.

16. Dark-bay or brown mare, small star, B near shoulder, HB off shoulder, HB or HP off rump, (the P upside down and reversed)

If not claimed and expenses paid, to be sold on 26th April 1871.

DAVID BARRY,
Poundkeeper.

4/6

COLLINGWOOD.—Impounded at Collingwood, 29th March 1871, by Michael Nail.

1 white and red cow, branded like three pronged fork over O off rump, red neck, white sides, about 5 years old

If not claimed and expenses paid, to be sold on 26th April 1871.

A. McCARTER,
Poundkeeper.

4/

CRANBOURNE.—Impounded at Cranbourne Shire Pound, 8th March 1871.—Trespass 6d.

78. Brown steer, no brands visible, previously advertised as a bull

23rd March.—Trespass 6d. each.

83. Black and white spotted cow, no brands visible
84. Red and white spotted cow, cock horns, supposed JJ near ribs with

85. Dark-brindled and white spotted bull calf, unbranded

86. Red heifer, white belly and head, slit both ears, no brand visible

87. White cow, slit off ear, like C indescribable above off shoulder

88. White heifer calf, roan face, red ears, no visible brands

89. Red-sided cow, white back, spotted legs, no visible brands

90. Brindle-sided heifer calf, ditto, ditto

91. Yellow heifer calf, spotted belly and head, JT off rump

92. Light-roan heifer, dark head and neck, like M off ribs

93. White bull, near ear marked, no brands visible
On 28th March.—Trespass 6d.

95. Chesnut filly, star, W near shoulder, 13 near saddle

96. Mouse-colored mare, blaze, f off shoulder

97. Dark-bay colt, small star, X off shoulder, P near rump

M

98. Black mare, both hind fetlocks white, star, like 10 (blotched off shoulder

If not claimed and expenses paid, to be sold on 26th April 1871.

Pro WILLIAM DAVIES,
Poundkeeper.

15/6

NOTICE.

ECHUCA.—No 63. Chesnut mare, silver mane and tail, blaze, COP near shoulder, G off shoulder, should have been

chesnut horse. Will not be sold until 26th April 1871.

GEO. JAMIESON,
Poundkeeper.

4/

NOTICE.

ELTHAM.—No 19. Black gelding, like G conjoined near shoulder, shod

20. Grey gelding, shod, 5 off shoulder
Escaped on 14th March; recovered on 22nd instant.

If not claimed and expenses paid, to be sold on 5th April 1871.

WILLIAM WALSH,
Poundkeeper.

5/

FRAMLINGHAM.—Impounded at Framlingham, 20th March 1871, by James Bryden, Esq.

88. Bay filly, star on forehead, off fore leg swollen, branded AB near shoulder

If not claimed and expenses paid, to be sold on 19th April 1871.

WM. WALL,
Poundkeeper.

4/

HADDON.—Impounded at Haddon.—Trespass 6d.

95. Bay cob horse, P off shoulder, X near shoulder

96. Dark-bay or brown horse, star, collar and saddle marked, WT over bar conjoined off shoulder

97. Bay mare, star, three white feet, saddle marked, like three legs of man near shoulder

98. Red bull, white face, piece off near ear, white about hind feet and belly, RA near rump

If not claimed and expenses paid, to be sold on 26th April 1871.

HENRY SANDERS,
Poundkeeper.

6/

HEATHCOTE.—Impounded at Heathcote.

40 sheep, ewes, various ear marks, CT on back

If not claimed and expenses paid, to be sold on 26th April 1871.

JOHN HAMILTON,
Poundkeeper.

3/

HEXHAM.—Impounded at Hexham, 20th March 1871, by Herdsman of Common.

1 light-brown mare, like ES near shoulder, hind fetlocks white, rope on neck

1 bay mare, like ES near shoulder, lame near fore leg

If not claimed and expenses paid, to be sold on 26th April 1871.

J. TOMLINSON,
Poundkeeper.

4/6

INGLEWOOD.—Impounded at Inglewood.—Trespass nil.

19. Black horse, draught, blotch brands like J2 near shoulder

Trespass 6d. each.

20. Dark-bay or brown horse, hind coronets white, off ear slit, q near shoulder, bell brand off shoulder

21. Black horse, near hind coronet white, like writing I or THC conjoined near shoulder, like FG off shoulder

22. Chesnut mare (low set), small star, little white patch off side under saddle, indescribable brands over WC near shoulder

23. Bay horse, long tail, A over 5 near shoulder, W near rump

If not claimed and expenses paid, to be sold on 26th April 1871.

PHILIP DAWSON,
Poundkeeper.

7/6

KILMORE.—Impounded at Kilmore, 27th March 1871.

1 chesnut horse, blaze face, + and illegible brand under near shoulder

1 brown horse, ES near shoulder (hook S)

1 bay horse, star and snip, saddle marked, hind feet white, shod, no visible brands

If not claimed and expenses paid, to be sold on 26th April 1871.

C. G. ANDERSON,
Poundkeeper.

5/

LANCEFIELD.—Impounded at Lancefield.—Trespass 6d.

109. Chesnut horse, white stripes down the face, both hind fetlocks white, off hip down, large greyish patch off thigh, JH near shoulder, like J near ribs

If not claimed and expenses paid, to be sold on 26th April 1871.

A. MADIGAN,
Poundkeeper.

4/

MALMSBURY.—Impounded at Malsbury.

- 1 black horse, star, PT off shoulder
 1 strawberry heifer, snail horns, W near rump
 1 red and white heifer, W near rump
 1 roan poley heifer calf, brands, if any, not visible
 If not claimed and expenses paid, to be sold on 26th April 1871.

M. DOYLE,
 Poundkeeper.

4/

MANSFIELD.—Impounded at Mansfield, 20th March 1871, by R. G. C. Duff.—Trespass 6d. each.

- 1 bay horse, star, little white off hind foot, U near shoulder
 1 bay mare, blaze, saddle marked, 2 near shoulder
 1 bay mare, blaze, hind legs white, saddle marked, like WJ off shoulder, two scars near shoulder, very poor
 On 22nd March, by Wm. Owens, jun.
 1 brown horse, sore back, G near shoulder
 If not claimed and expenses paid, to be sold on 19th April 1871.

H. P. DUNSTER,
 Poundkeeper.

6/

MELBOURNE.—Impounded at Melbourne, 29th March 1871, by Benjamin Bride.—Damages 5s.

44. Dark-red strawberry poley cow, black muzzle, D off rump, white along back and belly
 If not claimed and expenses paid, to be sold on 26th April 1871.

JOHN FELSTEAD,
 Poundkeeper.

4/


MIA-MIA.—Impounded at Redesdale Pound.

- 1 yellow and white cow, off ear slit, JS off rump, blotch and JC or JS near rump
 If not claimed and expenses paid, to be sold on 27th April 1871.

THOMAS W. LAVENDER,
 Poundkeeper.

3/3


MOORA.—Impounded at Moora, 22nd March 1871.—Trespassing at Wanalta, damages £1.

59. Bridle —, RY near ribs,  near rump
 On 27th March.—Trespassing on Henry Barlow's premises, Nine-mile, damages 15s.
 60. Black sow pig, hole near ear
 If not claimed and expenses paid, to be sold on 26th April 1871.

G. D. HEILY,
 Poundkeeper.

5/6

MORTLAKE.—Impounded at Mortlake, 10th March 1871, by Herdsman of Mortlake Commons.

132. Chesnut mare, star and streak, saddle marked, long tail, SN near shoulder; escaped and recovered
 On 17th March, by Mr. Armstrong.
 150. Roan mare, long switch tail,  conjoined near shoulder

- On 21st March, by Herdsman of Commons.
 154. Black draught mare, star, hind feet white, shod, collar and saddle marked, short tail, like AS and other marks near shoulder

155. Piebald horse, shod, WB near shoulder
 On 27th March, by Mr. Banford.
 179. Bay or brown draught filly, star, long tail, JA near shoulder
 If not claimed and expenses paid, to be sold on 26th April 1871.

ROBT. NELSON,
 Poundkeeper.

10/

MOUNT ROUSE.—Impounded at the Mount Rouse Shire Pound, 25th March 1871, by the Herdsman of the Penhurst Town Common.

39. Bay draught filly, off hind foot white, star in forehead, long tail, branded, JF near shoulder
 40. Bay draught colt, black points, long tail, blotch brand near shoulder like JIM
 If not claimed and expenses paid, to be sold on 26th April 1871.

PETER GREIG,
 Poundkeeper.

5/6

MURCHISON.—Impounded at Murchison, 26th March 1871.—Trespass 1s. each.

88. Black horse, running star, collar marked, F near shoulder
 89. Chesnut mare, star, like anchor brand blotched off shoulder
 90. Brown mare, C-C conjoined near shoulder
 91. Bay horse, star, four white feet, shod, 1y near rump, 1y over 2 near shoulder, C off shoulder
 92. Dark-bay mare, star, black points, F near shoulder
 93. Dark-bay or brown mare, collar marked, both knees enlarged, PL near shoulder, SS near rump, AT off shoulder
 C3
 MS

If not claimed and expenses paid, to be sold on 26th April 1871.

B. WILSON,
 Poundkeeper.

8/6

NEWSTEAD.—Impounded at Newstead, 23rd March 1871.—Trespass 6d.

101. Red and white steer, SH near rump, X near thigh, near ear notched
 If not claimed and expenses paid, to be sold on 26th April 1871.

JOHN TREACY,
 Poundkeeper.

4/


OAKLEIGH.—Impounded at Oakleigh, 25th March 1871.

84. White and yellow spotted cow, no brands visible
 On 28th March.
 87. Black or brown calf, some white on body, no brands visible
 88. White and yellow spotted calf, no brands visible
 89. Yellow calf, some white on forehead, white on tail, no brands visible
 If not claimed and expenses paid, to be sold on 26th April 1871.

A. W. AITKEN,
 Poundkeeper.

5/6

OXLEY.—Impounded at Oxley, 25th March 1871.—Trespass 1s. 6d.

16. Chesnut mare, small star, J over JF near shoulder
 On 27th March.
 25. Bay mare, white hairs on forehead, hind feet white, Z over like  off loin, 5L or 6 conjoined near shoulder and rump
 26. Chesnut filly, no brands, progeny of 25
 27. Bay mare, faint star, 2T near shoulder, B off neck
 28. Bay cob horse, star, 2 near shoulder, 2 near loin, like WP conjoined off shoulder
 31. Bay horse, star, white hairs off hind foot, G near shoulder, large indescribable brand near ribs, 1359 perpendicular off shoulder (square-topped 3)
 32. Grey mare, long tail, heart before B near shoulder
 33. Bay horse, black points, N over IF near shoulder, like K before illegible brand near neck
 If not claimed and expenses paid, to be sold on 26th April 1871.

GEO. W. KENNEDY,
 Poundkeeper.

11/6

RAYWOOD.—Impounded at Raywood.

68. Brown mare, WT over I near shoulder
 69. Dark-bay or brown mare, star, collar marked, shod, T near shoulder
 If not claimed and expenses paid, to be sold on 26th April 1871.

W. P. WHITTLE,
 Poundkeeper.

4/

RICHMOND.—Impounded at Richmond, 28th March 1871.

9. Brown and white cow, white on forehead, belly and rump white, hind feet white, crumpled horn, end of tail white
 If not claimed and expenses paid, to be sold on 26th April 1871.

JAS. B. EDWARDS,
 Poundkeeper.

3/6

ROKEWOOD.—Impounded at Rokewood.

105. Chesnut horse, docked tail, near fore and both hind legs white, + in circle near shoulder
 106. Brown mare, star, collar marked, blotch brand over 22 off shoulder, blotch or scar near shoulder
 If not claimed and expenses paid, to be sold on 26th April 1871.

JOHN A. MACTAGGART,
 Poundkeeper.

4/6

ROSEDALE.—Impounded at Rosedale.

- 95-100. One ram, five ewes, various ear marks, one ewe branded W rump, rest unbranded
 102. Roan heifer, bald face, AM near rump
 If not claimed and expenses paid, to be sold on 26th April 1871.

CHARLES DU VÉ,
 Poundkeeper.

4/

SKIPTON.—Impounded at Skipton, 22nd March 1871.

125. Bay mare, star, switch, WD near neck, faint brand near shoulder
 126. Red cow, off ear slit, CR off rump
 127. White bullock, wide horns, J off rump
 128. Strawberry steer, notch near ear, cut throat, no visible brand
 130. Bay mare, white down face, off hind leg white and marked, scar near rump, J near shoulder
 131. Black medium draught mare, grey hairs on forehead, H conjoined off shoulder
 142. Che-nut mare, star, switch, collar marked, LL near shoulder
 143. Grey mare, collar marked, shod, rope on neck, J over II or HL conjoined near shoulder
 144. Brown filly, PB over H near shoulder
 145. Grey filly, like B low down near shoulder
 146. Iron-grey draught filly, like SS over SB near shoulder

147. Bay medium draught horse, collar marked, off near and hind leg white, S near shoulder
 148. Bay horse, star and snip, near fore foot white, like 1N over BT near shoulder
 149. Brown mare, star, long tail, C over JC or G over JG near shoulder
 If not claimed and expenses paid, to be sold on 26th April 1871.

JOHN DALY,
Poundkeeper.

- 14/6
ST. ARNAUD.—Impounded at St. Arnaud Shire Pound, 24th March 1871.—Trespass 9d.
 22. Chesnut mare, star and snip, scars near shoulder, saddle marked, like 5 near neck, like C or G over RN over like JYB near shoulder
 If not claimed, and expenses paid, to be sold on 26th April 1871.

S. S. ROTHWELL,
Poundkeeper.

- 4/6
SWAN HILL.—Impounded at Swan Hill, 21st March 1871.—Damages 5s.
 8. Brown cob, branded JH over A near shoulder
 If not claimed and expenses paid, to be sold on 19th April 1871.

JOHN BENBOW,
Poundkeeper.

- 3/6
TARADALE.—Impounded at Taradale Pound.
 1 yellow and white spotted heifer, JM near rump
 1 yellow and white spotted heifer, no visible brand
 If not claimed and expenses paid, to be sold on 19th April 1871.

E. O. KNIGHT,
Poundkeeper.

- 3/6
TOWER HILL.—Impounded at Tower Hill Shire Pound, on 22nd March 1871.
 333. Black and white sow pig
 336-41. Six white young pigs, viz:—4 sows and 2 barrows, progeny of above
 If not claimed and expenses paid, to be sold on 26th April 1871.

DANIEL HOURIGAN,
Poundkeeper.

- 4/6
WARRANTYTE.—Impounded at Warrantyte, 23rd March 1871, by Mr. J. Devine.—Trespass 10s. each.
 21. Chesnut horse, CN near shoulder
 22. Bay horse, dark points, collar and saddle marked, scar and 2 near shoulder, like JW near saddle
 23. Brown horse, dark points, supposed It or illegible brand off shoulder, scar or brand near saddle, saddle marked
 If not claimed and expenses paid, to be sold on 26th April 1871.

JOHN HUTCHINSON,
Poundkeeper.

- 5/6
WICKLIFFE.—Impounded at Wickliffe, 24th March 1871, by George Marsh, Esq., Beulah.
 251. Small bay mare, off hind foot white, switch tail, HP conjoined near shoulder, A1 off shoulder
 252. Chesnut draught mare, long tail, white down face and nose, off hind foot and part of leg white, appears collar marked, small white spot near side of wither, small scar near shoulder, white hairs and scar near ribs, white patch along belly, no visible brand
 253. Bay colt, long tail, off hind foot white, star, like H near rump
 If not claimed and expenses paid, to be sold on 26th April 1871.

P. M. SMITH,
Poundkeeper.

THE GOVERNMENT PRINTER acknowledges the receipt of the undermentioned sums:—

	£	s.	d.
March 25.—Heily, G. D.	1	0	0
March 27.—Edwards, J. B.	0	4	0
March 29.—Barry, David	0	5	0
March 30.—Benbow, John	0	4	0
March 30.—Daly, John	1	0	0
March 30.—Doyle, M.	1	0	0
March 30.—Dunster, H. P.	1	0	0
March 30.—Hamilton, John	0	10	0
March 30.—Heily, G. D.	0	7	6
March 30.—Kennedy, G. W.	1	0	0
March 30.—Nelson Robt.	1	0	0
March 30.—Rothwell, S. S.	1	0	0
March 30.—Whittle, W. P.	0	10	0
March 30.—Wilson, R.	1	0	0
March 30.—Edwards, J. B.	0	4	0
March 30.—Felstead, John	1	0	0

J. FERRES,
Government Printer.

31st March 1871.

CONTENTS.

	PAGE
Easter Holidays	491
Publication of the <i>Government Gazette</i>	491
Notice to Mariners—Suez Roadstead	491
Grant for Fencing Cemeteries	491
Census of 1871	491
Appointments, &c.	491
Proclamations	492
Aid to New Schools	493
Aid to Rural or Half-time Schools	493
Registered Friendly Societies	493
Contracts Accepted	494
Quarantine Districts under the Scab Act 1870	495
Clean Districts under the Scab Act 1870	497
Lands Temporarily Reserved from Sale	498
Proposed Revocation of the Temporary Reservation of Lands	499
Lands proposed to be Permanently Reserved from Sale	499
Land Sale Notices	499
Approaching Land Sales	500
Land Sales	500
Sittings of Local Land Boards	503
Revocation of Orders under sec. 102 of Land Act 1869	504
Public Cemeteries—Abstracts of Accounts, &c.	504
Applications for Patents for Inventions	504
Application for a Mining Lease Refused	504
Application for a Mining Lease of a Special Area	504
Abandoned	504
Applications for Mining Leases	505
Application for a Water-right License	506
Streets at Carisbrook	506
Weekly Abstract of Births and Deaths	506
Insolvencies	506
Common-toll Road	507
Roads	507
Construction of a Bridge	507
Courts	507
Tenders	509
Police Sales	510
Private Advertisements	511
Insolvency Notices	515
Impoundings	516

By Authority: JOHN FERRES, Government Printer, Melbourne.

LIST OF WORKS

PRINTED AND PUBLISHED AT THE

GOVERNMENT PRINTING OFFICE,
MELBOURNE.

JUST PUBLISHED.

THE GOLD FIELDS AND MINERAL DISTRICTS OF VICTORIA,

WITH NOTES ON THE MODES OF OCCURRENCE OF GOLD AND OTHER METALS AND MINERALS
WITH NUMEROUS ILLUSTRATIONS, SECTIONS, AND PLANS AND A MAP OF THE COLONY
CORRECTED TO DATE.

BY R. BROUGH SMYTH, F.G.S., ASSOC. INST. C.E.

PRICE, £1 1s.

VICTORIAN STATUTES. 4 vols., demy 4to. £3 3s.

IMPERIAL STATUTES apparently in force in Victoria.
(Vol. 5 of Victorian Statutes.) £2 2s.

ACTS OF THE VICTORIAN LEGISLATURE, passed
since the Foundation of the Colony, at 1s. for the first
Twelve Pages, and 6d. for each succeeding Twelve
Pages, or portion thereof.

COUNTY COURT MANUAL 1869. 7s. 6d.

IMPERIAL PASSENGERS ACT, 1855. 2s. 6a.

IMPERIAL PASSENGERS ACT AMENDMENT.
1s. 6d.

MERCHANT SHIPPING ACT. 10s. 6d.

LANDS CLAUSES CONSOLIDATION ACT. Sec-
tions in Force in Victoria. 1s. 6d.

ACTS AND ORDINANCES in Force in Victoria. By
TRAVERS ADAMSON, Esq., Barrister-at-Law. 2 vols.,
cloth. £2 2s.

INDEX AND ANALYSIS OF OFFENCES to the
Criminal Law and Practice Statute 1864. Number
233. 2s.

ADVICE CONCERNING APPLICATIONS UNDER
THE TRANSFER OF LAND STATUTE. By
JOHN CARTER, Esq., Commissioner of Titles. 6d.

RULES AND REGULATIONS to be Observed in the
SEVERAL COURTS OF VICE-ADMIRALTY
ABROAD; also, an Appendix, together with a Table
of Fees to be taken in the Vice-Admiralty Courts of
Victoria and New South Wales. Royal 8vo, cloth.
18s. 6d.

SUPREME COURT RULES. 10s. 6d.

RULES FOR ADMISSION OF BARRISTERS, 1866.
1s.

REGULATIONS UNDER AMENDING LAND ACT
1865. 1s.

INDEX TO REAL PROPERTY ACT. 2s. 6d.

PLANTS INDIGENOUS TO THE COLONY OF
VICTORIA. By FERDINAND MUELLER, Ph.D.,
M.D., &c., &c., &c. With Numerous Plates. 2 vols.,
royal 4to, cloth. £5 5s.

VEGETATION OF CHATHAM ISLANDS. By FER-
DINAND MUELLER, Ph.D., M.D., &c., &c., &c. 10s. 6d.

AUSTRALIAN MOSSES. By FERDINAND MUELLER,
Ph.D., M.D., &c., &c., &c. 10s. 6d.

FRAGMENTA PHYTOGRAPHIÆ AUSTRALIÆ,
By FERDINAND MUELLER, Ph.D., M.D., &c., &c., &c.
Vols. II., III., IV., V., VI., 10s. 6d. each.

RESULTS OF METEOROLOGICAL OBSERVA-
TIONS taken in Victoria during the Years 1859-65,
and Nautical Observations Collected and Discussed at
the Flagstaff Observatory, Melbourne. By GEORGE
NEUMAYER, Director of the Melbourne Flagstaff
Observatory. Royal 4to. £3 3s.

NAUTICAL OBSERVATIONS Collected and Discussed
at Flagstaff Observatory. By GEORGE NEUMAYER,
Director of the Melbourne Flagstaff Observatory.
Royal 4to. £1 1s.

VICTORIAN GOVERNMENT PRIZE ESSAYS
complete in 1 vol., cloth, 7s. 6d., stitched, 5s.; or each
Essay, separate, stitched, viz. :—

Origin and Distribution of Quartz Veins. By
HENRY ROSALES, M. and C.E. 1s.

Agriculture of Victoria, with Map and Plan. By
WILLIAM STORY. 2s.

Collection and Storage of Water in Victoria. By
FREDERICK ACHESON, C.E. 1s.

Resources of the Colony, with special reference
to those Manufactures the raw materials
of which are the produce of Victoria. By
CHARLES MAYES, C.E. 1s. 6d.

ESSAY ON PLEURO-PNEUMONIA; its Symptoms
and Treatment. By D. WEMYSS JOHNSON. 1s. 6d.

STATISTICAL SUMMARY of the Progress of the
Colony of Victoria to the Year 1865. 1s.

JOURNALS of the Voyage and Proceedings of H.M.C.S.
VICTORIA, in search of Shipwrecked People at the
Auckland and other islands. 1s.

VICTORIAN PATENTS.—A Tabulated List of Patents
Applied for and Patents Granted, with Subject-
matter and Alphabetical Index, from 1854 to 1866,
inclusive. By the REGISTRAR-GENERAL. 5s.

NEW MINING MAP OF VICTORIA, showing in
colors the Alluvial Workings and Quartz Reefs.
Compiled from the most recent surveys. 10s. 6d.

ALL ACTS, ORDERS IN COUNCIL, NOTICES,
AND MINING BOARD BYE-LAWS RE-
LATING TO THE GOLD FIELDS 412 pages,
demy 4to, cloth. 12s. 6d.