



VICTORIA GOVERNMENT GAZETTE.

Published by Authority.

No. 34.]

FRIDAY, MAY 26.

[1871.

HOLIDAY AT PUBLIC OFFICES.

IT is hereby notified for general information that

MONDAY THE 29TH INSTANT,

being Whit Monday, will, pursuant to the provisions of *The Civil Service Act*, No. 160, be observed as a Holiday in the Public Offices.

J. McCULLOCH,
Chief Secretary.

Chief Secretary's Office,
Melbourne, 25th May 1871.

TRANSMISSION OF TELEGRAMS TO INDIA AND EUROPE VIA GALLE.

IT is hereby notified that Telegraph Messages for transmission to India and Europe *via* Galle will be received at any Telegraph Station in Victoria and forwarded by mail steamer on payment of

SEVEN SHILLINGS AND SIXPENCE (7s. 6d.)
in addition to the telegraphic charges from Galle.

THO. T. A'BECKETT,
Commissioner of Trade and Customs.
General Post Office,
Melbourne, 25th May 1871.

ADDITIONAL REGULATION RESPECTING PUBLIC ACCOUNTS (CENSUS).

THE following additional Regulation has received the approval of the Governor in Council:—

Notwithstanding that portion of Supplementary Regulation VI. of 1st October 1870, which provides that "other votes in Chief Secretary's Division" will be certified to by the Under-Secretary, accounts charged against Division No. 27, Subdivision No. 4, year 1871 (£18,000) for "Collecting and Compiling the Census," will be certified to by the Registrar-General.

J. G. FRANCIS,
Treasurer.
Treasury,
Melbourne, 23rd May 1871.

LICENSING JUSTICES.

THE Governor, with the advice of the Executive Council, has been pleased to appoint the undermentioned gentlemen to be Licensing Justices for the districts mentioned in conjunction with their respective names, pursuant to § 10 of *The Wines, Beer, and Spirits Sale Statute 1864 Amendment Act*, viz:—

CHARLES NAYLOR HENDERSON, Esq., J.P., of Loy Yang, Toongabbie, for the district of Toongabbie;

HENRY ROSALES, Esq., J.P., of Walhalla, for the district of Donnelly's Creek;

no magistrates having been nominated for those districts in accordance with the said Act.

H. J. WRIXON,
Solicitor-General.
Crown Law Offices,
Melbourne, 22nd May 1871.
No. 34.—MAY 26, 1871.—1.

COMMISSIONER OF SAVINGS BANKS.

THE Governor, with the advice of the Executive Council, has been pleased to appoint

JOSEPH SUTHERLAND, Esq.,

to be a Commissioner of Savings Banks, in the room of David Ogilvy, Esq., resigned.

J. McCULLOCH,
Chief Secretary.

Chief Secretary's Office,
Melbourne, 15th May 1871.

PROPOSED SCHOOL COMMITTEES.

IN compliance with the requirements of the 18th section of *The Common Schools Act*, 25th Victoria No. 149: Notice is hereby given that, at the expiration of one month from this date, it is the intention of the Board of Education to appoint the following gentlemen Members of the Local Committees of the undermentioned Common Schools, unless reasonable cause be shown to the contrary:—

Talbot. No. 620.
Joseph Curtis,
Rev. John Nicol,
John Crooks,
Adolphus Lessman,
Rev. Thomas Copeland,
William Phelan,
Joseph Burdess,
William Pinsford,
Isaiah Andrews,
Moritz Cohn,
J. Nicholas McCarthy,
Rev. Robert Mahalm,
James Dunlop,
James Colles.

Prince Alfred. No. 954.
Robert Crooks,
Charles Wallis,
John Macqueen,
John Mayes,
Robert Wood Wilkinson,
James S. Stewart,
Thomas Dale Wrigley,
Thomas Benjn. Knowles,
John Kearney,
Francis Joseph Dowling.

(By Order of the Board)

Education Office,
Melbourne, 25th May 1871.

B. F. KANE,
Secretary.

PROPOSED SCHOOL COMMITTEES.

IN compliance with the requirements of the 18th section of *The Common Schools Act*, 25th Victoria No. 149: Notice is hereby given that, at the expiration of one month from this date, it is the intention of the Board of Education to appoint the following gentlemen Members of the Local Committees of the undermentioned Common Schools, unless reasonable cause be shown to the contrary:—

Benalla. No. 31.
Revd. Alexander Murdoch.

Sutton Grange. No. 798.
Lewis Kiddle.

Cranbourne. No. 118.
William Manks,
Embling Hardy,
Richard Robins,
Edward North.

Dean's Marsh. No. 1025.
John Schram,
Robert Smith.

Dennington. No. 182.
Richard Rutledge,
William Miller,
Hugh Clifford.

Gobur. No. 2047.
Thomas Cumming,
John O'Callaghan.

Deep Creek. No. 185.
William Vanderbilt,
Revd. D. F. Barry.

Wild Duck. No. 1085.
James Telan,
Thomas Drewitt,
James Lacey,
Timothy Murphy,
Louis Polgrave.

(By Order of the Board)

Education Office,
Melbourne, 26th May 1871.

B. F. KANE,
Secretary.

SCHOOL COMMITTEES APPOINTED.

THE following gentlemen have been appointed by the Board of Education Members of the Local Committees of the unmentioned Common Schools, without prejudice to the power of the Board to withdraw aid from the school at any time subject to the provisions of the Act:—

King William street, Fitzroy, Daylesford. No. 903.
No. 78.
Rev. John Watford,
Rev. Joseph Nicholson.

Brunswick. No. 79.
Rev. John Egglestone.

Lydiard street, Ballarat. No. 81.
Rev. Spencer Williams.

Chilwell. No. 150.
Rev. Edward King.

Kyneton. No. 343.
Rev. James D. Dodgson.

Sebastopol. No. 425.
Rev. James W. Crisp.

Minersrest. No. 426.
Rev. Spencer Williams.

Newtown. No. 462.
Rev. Edward King.

Preston. No. 505.
Rev. Charles Dubourg.

South Geelong. No. 591.
Rev. Peter R. C. Usher.

Thomastown. No. 631.
Rev. Charles Dubourg.

Tullamarine. No. 632.
Rev. James Bickford.

Vaughan. 642.
Rev. Charles Lane.

Wesley Hill. No. 670.
Rev. Charles Lane.

Warrnambool. No. 673.
Rev. Francis E. Stephenson.

Yan Yean. No. 693.
Rev. Charles Dubourg.

Mount Cottrell. No. 804.
Rev. Richard Hart.

Cowie's Creek. No. 164.
Rev. T. M. O'Callaghan.

Hoddle street. No. 312.
William Worden,
William Dance.

Upper Buckland. No. 917.
Alexander Robertson,
Ralph Hill.

(By Order of the Board)

B. F. KANE,
Secretary.Education Office,
Melbourne, 26th May 1871.

TRUSTEES.

THE Governor, with the advice of the Executive Council, has been pleased to appoint

MICHAEL SWINBURNE,
DAVID COZENS,
EVAN COZENS,
THOMAS OWENS, and
WILLIAM DALTON.

to be Trustees of the land set apart on the 21st February 1870 for Wesleyan Church purposes at Oxley.

JOHN A. MACPHERSON,
Commissioner of Crown Lands and Survey.Lands and Survey Office,
Melbourne, 22nd May 1871.

LANDS AND SURVEY DEPARTMENT.

THE Governor, with the advice of the Executive Council, has been pleased to make the following appointments, viz:—

JAMES ROWAN, Clerk of Courts,
to be Land Officer at St. Arnaud, vice J. A. Mulligan transferred, to date from 17th April 1871.

Constable THOMAS HEFFERNAN, Queenstown,
to be an Agent of the Board of Land and Works.

ROBERT JORDAN, Borough Inspector,
to be Crown Lands Bailiff for the Borough of Queenscliffe.

JOHN A. MACPHERSON,
Commissioner of Crown Lands and Survey.
Lands and Survey Office,
Melbourne, 22nd May 1871.

PUBLIC VACCINATORS.

THE Governor, with the advice of the Executive Council, has been pleased to make the following appointments, viz:—

HENRY LEWIS O'HARA, Surgeon,
to be Public Vaccinator for the district of Inverleigh, vice J. B. Marr resigned.
JOHN DANIEL RANSON, L.S.A.L.,
to be Public Vaccinator for Phillip Island.

J. McCULLOCH,
Chief Secretary.Chief Secretary's Office,
Melbourne, 1st May 1871.

BOARD OF ADVICE.

THE Governor, with the advice of the Executive Council, has been pleased to appoint

D. McEACHERN and
JAMES THOMSON
to be Members of the Board of Advice for the Hamilton District under *The Scab Act*.

J. McCULLOCH,
Chief Secretary.
Chief Secretary's Office,
Melbourne, 1st May 1871.

COMMITTEES OF MANAGEMENT.

THE Governor, with the advice of the Executive Council, has been pleased to make the following appointments, viz:—

JOHN THORNTON,
WILLIAM ADENEY, and
WILLIAM WIGGINS,
to be a Committee of Management of the land temporarily reserved by Order of 28th March 1870 for Cricket and other purposes of Public Recreation at Camperdown, in the room of P. McArthur, A. K. Finlay, J. Wiggins, L. W. D'Elboux, and D. N. Moodie, who were appointed in error on the 1st instant. (page 688 ante).

PETER MCARTHUR,
ALEXANDER KIRKMAN FINLAY,
JOHN WIGGINS,
LOUIS WILLIAM D'ELBOUX, and
DAVID NIKVIN MOODIE,
to be a Committee of Management of the land set apart on the 17th of April 1871 for Racecourse and Public Recreation purposes at Camperdown (in the parish of Colongulac).

JOHN A. MACPHERSON,
Commissioner of Crown Lands and Survey.
Lands and Survey Office,
Melbourne, 22nd May 1871.

DISTRIBUTOR OF STAMPS.

IT is hereby notified that

P. R. ARKINS, Postmaster, Avoca,
has been appointed a Distributor of Stamps according to the provisions of *The Stamp Statute 1869*.

THO. T. A'BECKETT,
Minister Administering *The Stamps Statute*.
General Post Office,
Melbourne, 23rd May 1871.

ELECTORAL REGISTRARS.

THE Governor, with the advice of the Executive Council, has been pleased to make the following appointments, viz:—

JOHN MACKIE, Woolsthorpe,
to be a Deputy Electoral Registrar for the Woodford division of the Villiers and Heytesbury District and the Western Province.

WALTER BOYDON, Newham,
to be a Deputy Electoral Registrar for the Lancefield division of the West Bourke District and the South Province.

J. McCULLOCH,
Chief Secretary.
Chief Secretary's Office,
Melbourne, 22nd May 1871.

CLERK OF PETTY SESSIONS.

THE Governor, with the advice of the Executive Council, has been pleased to appoint

Sergeant ANDREW SMERGER DROUGHT
to be Clerk of Petty Sessions (Acting) at Avenel, vice J. Duggan relieved.

H. J. WRIXON,
Solicitor-General.
Crown Law Offices,
Melbourne, 22nd May 1871.

RESIGNATION.

THE Governor, with the advice of the Executive Council, has accepted the resignation by

JAMES LYTH
of the office of Official Agent in and for the Mining District of Ararat.

H. J. WRIXON,
Solicitor-General.
Crown Law Offices,
Melbourne, 22nd May 1871.

ELECTORAL REGISTRARS.

THE Governor, with the advice of the Executive Council, has been pleased to make the following appointment, viz.:-

15th May 1871.

THOMAS HURLY

to be Electoral Registrar for the Amphitheatre division of the Avoca District, the Glenpatrick division of the Crowlands District, and the like divisions of the North-western Province, vice R. Walker resigned.

Corrigendum.

The appointment of Constable Simpson, made on the 24th of April 1871, and notified in page 657 *ante*, should be read with the omission of the words "a Deputy."

J. McCULLOCH,
Chief Secretary.

Chief Secretary's Office,
Melbourne.

POLICE GAOLER.

THE Governor, with the advice of the Executive Council, has been pleased to appoint

Sergeant PATRICK DELANY

to be Keeper of the Gaol at Inglewood, vice Sergeant Aton transferred.

J. McCULLOCH,
Chief Secretary.

Chief Secretary's Office,
Melbourne, 22nd May 1871.

CANCELLATION OF APPOINTMENT OF LOCAL LAND BOARD.

REFERRING to the notice dated 18th May, published in the *Government Gazette* of the 19th instant, page 795, appointing *inter alia* a Local Land Board to be held at Benalla on 31st instant, and certain persons as members of the same: It is hereby notified that such appointment is cancelled, other arrangements having been made.

JOHN A. MACPHERSON,
Commissioner of Crown Lands and Survey.

Lands and Survey Office,
Melbourne, 22nd May 1871.

SITTINGS OF LOCAL LAND BOARDS UNDER "THE LAND ACT 1869."

IN pursuance of the provisions of the 100th section of *The Land Act 1869*, and in accordance with the Regulations made under the said Act: It is hereby notified that applications for licenses and objections to such applications, and also objections to any proposed exemption and to any proposed proclamation, alteration, addition, diminution, revocation, or union of commons, and reasons against forfeitures of any leases and licenses, will be publicly heard by the persons appointed by me to hear the same, on the dates and at the places hereunder specified.

JOHN A. MACPHERSON,
Commissioner of Crown Lands and Survey.

Crown Lands Office,
Melbourne, 25th May 1871.

Place of Meeting of Local Land Board.	Time of Meeting.	Members of Local Land Boards.
Bairnsdale ...	Wednesday 7th June	Police Magistrate, District Surveyor. <i>Honorary Members:-</i> President of the Shire Council of Bairnsdale, Local Member of Mining Board.

AID TO NEW SCHOOLS.

THE Board of Education hereby notify that they have received applications for Aid to New Schools in the under-mentioned localities, under the provisions of the Common Schools Act, and that the same have been referred to the proper officers for report:-

No. of Application.	Name of Locality.
1126	Muskerry, Campaspe, and Nolan.
1127	Eurambeen.
1129	Kevington.
1130	Denholme Green.
1131	Mount Glasgow.

(By Order of the Board)

B. F. KANE,
Secretary.

Education Office,
19th May 1871.

POLLING-PLACE FOR THE WESTERN PROVINCE.

At the Executive Council held at Toorak the twelfth day of May 1871.

PRESENT:

His Excellency the Governor
Mr. a'Beckett | Mr. Bates.

IN pursuance of the provisions contained in the 73rd section of *The Electoral Act 1865*, His Excellency the Governor, with the advice of the Executive Council, doth by this present Order revoke the appointment of

BYADUK

as a Polling-place for the Heywood division of the Western Province; and with the advice aforesaid doth hereby appoint

BYADUK

to be a Polling-place for the Branxholme division of the said Province.

And the Honorable Sir James McCulloch, Her Majesty's Chief Secretary for Victoria, shall give the necessary directions herein accordingly.

J. H. KAY,
Clerk of the Executive Council.

ABOLISHING A POLLING-PLACE FOR THE ELECTORAL DISTRICT OF BALLARAT EAST.

At the Executive Council held at Toorak the fifteenth day of May 1871.

PRESENT:

His Excellency the Governor
Mr. a'Beckett | Mr. MacPherson.

IN pursuance of the provisions contained in the 73rd section of *The Electoral Act 1865*, His Excellency the Governor, with the advice of the Executive Council, doth hereby revoke the appointment of

THE COMMON SCHOOL HOUSE, BORDER SAW-MILLS,
as a Polling-place for the Warrenheip division of the Electoral District of Ballarat East.

And the Honorable Sir James McCulloch, Her Majesty's Chief Secretary for Victoria, shall give the necessary directions herein accordingly.

J. H. KAY,
Clerk of the Executive Council.

POLLING-PLACE FOR THE WESTERN PROVINCE.

PRESENT:

His Excellency the Governor

At the Executive Council Chamber, Melbourne, the twenty-second day of May 1871.

Sir James McCulloch | Mr. a'Beckett
Mr. Michie | Mr. MacPherson
Mr. Francis | Mr. Bates.

IN pursuance of the provisions contained in the 73rd section of *The Electoral Act 1865*, His Excellency the Governor, with the advice of the Executive Council, doth by this present Order appoint

STOCK-YARD HILL

to be a Polling-place for the Raglan division of the Western Province.

And the Honorable Sir James McCulloch Her Majesty's Chief Secretary for Victoria, shall give the necessary directions herein accordingly.

J. H. KAY,
Clerk of the Executive Council.

ELECTORAL ROLLS DECLARED VALID.

At the Executive Council Chamber, Melbourne, the twenty-second day of May 1871.

PRESENT:

His Excellency the Governor
Sir J. McCulloch | Mr. a'Beckett
Mr. Michie | Mr. MacPherson
Mr. Francis | Mr. Bates.

WHEREAS by *The Electoral Act 1865* it is amongst other things enacted, that where any accidental or unavoidable impediment, misfeasance, or omission shall have happened in the preparation or transmission or printing of any general roll or supplementary roll or ordinary electoral roll or roll of rate-paying electors, the Governor in Council may take all such measures as may be necessary for removing such impediment or rectifying such misfeasance or omission, or may declare any such roll valid as to and notwithstanding such impediment, misfeasance, or omission; and every such Order in Council shall state specifically the nature of the impediment, misfeasance, or omission, and shall be forthwith published in the *Government Gazette*: Now therefore His Excellency the Governor, with the advice of the Executive Council, under and by virtue of the power in him vested by the 68th section of the said Act, doth by this present Order declare valid the Supplementary Rolls for the Warrington division of the South Grant District and the South-Western Province, notwithstanding that the Lists for the said division were revised on a day not legally appointed for that purpose.

And the Honorable Sir James McCulloch, Her Majesty's Chief Secretary for Victoria, shall give the necessary directions herein accordingly.

J. H. KAY,
Clerk of the Executive Council.

CONSTITUTING ROAD DISTRICTS TO BE SHIRES.

At the Executive Council held at Toorak the fifteenth day of May 1871.

PRESENT:

His Excellency the Governor

Mr. a'Beckett

Mr. MacPherson

WHEREAS by *The Shires Statute Amendment Act 1870* (34 Vict. No 357, § 2) it is amongst other things enacted, that if at any time in any road district, whether single or united, and whether the area be one hundred square miles or less, the total net annual value of the rateable property as appearing by the general rate then last made shall have amounted to or exceeded Twelve thousand pounds, it shall be lawful for the Governor, if it shall seem fit, to constitute such district a shire within the meaning of the Shires Statute, by such name as in and by the Order in Council may be assigned to the same; and the subdivisions, if any, of the district subsisting at the time of such constitution shall be and be called ridings of the shire: And whereas the total net annual value of the rateable property in each of the road districts hereinafter mentioned, as appearing by the general rate now last made in each of such districts, has exceeded Twelve thousand pounds, and it seems fit to constitute the same to be shires: Now therefore His Excellency the Governor, with the advice of the Executive Council, doth by this present Order constitute the Road Districts hereinafter mentioned to be Shires within the meaning of *The Shires Statute* by the names hereby assigned to the same respectively, that is to say:—

THE GARDINER ROAD DISTRICT, which was created by a proclamation bearing date the sixth day of October 1856, and was divided into electoral subdivisions by an Order of the twenty-second day of February 1869, shall be and is hereby constituted and shall be named the

SHIRE OF GARDINER.

THE ECHUCA ROAD DISTRICT, which was created by a proclamation bearing date the eighth day of February 1864, and was altered and re-defined by a proclamation bearing date the twenty-second day of June 1868, and was divided into electoral subdivisions by an order of the thirteenth day of October 1869, shall be and is hereby constituted and shall be named the

SHIRE OF ECHUCA.

And the Honorable William Wilson, Her Majesty's Commissioner of Railways and Roads for Victoria, shall give the necessary directions herein accordingly.

J. H. KAY,

Clerk of the Executive Council.

COMMONS INCREASED.

PROCLAMATION

By His Excellency the Right Honorable JOHN HENRY THOMAS VISCOUNT CANTERBURY, of the City of Canterbury in the County of Kent, and BARON BOTTESFORD, of Bottesford in the County of Leicester, in the Peerage of the United Kingdom of Great Britain and Ireland, Knight Commander of the Most Honorable Order of the Bath, Governor and Commander-in-Chief in and over the Colony of Victoria, &c., &c., &c.

WHEREAS by *The Land Act 1869* it is amongst other things enacted, that it shall be lawful for the Governor at any time and from time to time under regulations to be made for such purpose to proclaim any Crown lands as a common and place it under the management of any borough or shire council, mining or road board, or any person or persons, or any two or more of the said councils, boards, or persons, and direct the manner by which the fees shall be imposed, paid, collected, and recovered for depasturing thereon, and how such fees shall be disposed of, and at any time to alter, add to, diminish, revoke, or abolish such common, or unite one or more commons; and it is also enacted that the Governor may from time to time increase, and after one month's notice in the *Government Gazette* diminish, alter, or abolish any common heretofore or hereafter to be proclaimed or re-proclaimed, and may from time to time re-proclaim the whole or any part of any such common for any of the purposes and subject to the provisions of this Act; and nothing herein contained shall prevent the sale by auction or the leasing or licensing under this Act of any land comprised in any common heretofore or hereafter to be proclaimed; and it is also directed that notice of any proposed proclamation, alteration, addition, diminution, revocation, or union of commons shall be published and all objections thereto shall be heard in the manner set forth in the One hundredth section of the said Act: And whereas the prescribed notices have been duly published and all objections respecting the commons hereinafter mentioned have been heard as directed by the said Act: Now therefore I, the Governor of Victoria, with the advice of the Executive Council, do hereby increase the commons hereinafter mentioned, in accordance with the provisions of the above-recited Act, that is to say:—

MORTLAKE UNITED TOWN AND FARMERS' COMMON.—The Mortlake United Town and Farmers' Common described in a Proclamation bearing date the 7th day of March 1864, is hereby increased by adding thereto the land comprised within the boundaries described as follow, viz.: Commencing at the north-east angle of allotment C of section 10, parish of Mortlake; thence by a road bearing north thirteen chains, more or less, to the south-western side of the road from Camperdown to Hexham; thence by that road bearing N. 50° 57' W. eighty chains, more or less, to the east boundary of allotment 2 of section 15, parish of Toorak; thence by that allotment, by allotment 3, by a line and by allotment D of section 10, parish of Mortlake, bearing south sixty-three chains thirty-nine links; and thence east sixty chains, more or less, to the point of commencement. Area, about 230 acres.—(70.W.16473.)

WARRAMBAT AGRICULTURAL AREA COMMON.—The Warrambat Agricultural Area Common described in a Proclamation bearing date the 24th day of September 1866, is hereby increased by adding thereto the unappropriated Crown land within the boundaries described as follow, viz.: Commencing at the south-east angle of allotment 90, in the parish of Nillahootie, being a point on the left bank of the Broken River; thence by a road bearing west one hundred and eight chains thirty-six links to the west boundary of the said parish; thence by the west and north boundaries thereof bearing north respectively four hundred and forty-four chains, more or less, and east fifty-seven chains fifty links, more or less, to the aforesaid river; thence up that river to the northern boundary of allotment 1 of section E; thence by that allotment and a line bearing S. 81° 27' W. twenty chains, more or less, to the east boundary of allotment 49 B; thence by roads bearing respectively south one hundred and thirty-five chains, more or less, and S. 43° 33' E. ninety-two chains, more or less, to the aforesaid river; and thence again up that river to the point of commencement; as shown on the plan deposited at the Crown Lands Office, Melbourne. Area available for commonage, about 1960 acres.—(71.D.1083.)

Given under my Hand and the Seal of the Colony, at Melbourne, this twenty-second day of May, in the year of our Lord One thousand eight hundred and seventy-one, and in the thirty-fourth year of Her Majesty's reign.

(L.S.)

CANTERBURY.

By His Excellency's Command,

JOHN A. MACPHERSON,
Commissioner of Crown Lands and Survey.
GOD SAVE THE QUEEN!

DISTRICTS WHERE CERTIFICATES MAY BE GRANTED FOR PUBLICANS' LICENSES CHARGEABLE WITH FEE OF £10.

PROCLAMATION

By His Excellency the Right Honorable JOHN HENRY THOMAS VISCOUNT CANTERBURY, of the City of Canterbury in the County of Kent, and BARON BOTTESFORD, of Bottesford in the County of Leicester, in the Peerage of the United Kingdom of Great Britain and Ireland, Knight Commander of the Most Honorable Order of the Bath, Governor and Commander-in-Chief in and over the Colony of Victoria, &c., &c., &c.

WHEREAS by *The Wines, Beer, and Spirits Sale Statute 1864 Amendment Act* it is amongst other things enacted, that it shall be lawful for the Governor in Council upon the application in writing of the council of any shire or road district to proclaim any part of such shire or road district to be defined by such council and not being in or within one mile of any city or town a part within which the licensing magistrates for such district may grant certificates for publicans' licenses as aforesaid for which shall be charged the annual license fee of Ten pounds, and on the like application of the council of any borough not being within fifty miles of the city of Melbourne, the Governor in Council may if he shall think fit proclaim any portion of such borough as a part within which the licensing magistrates for the district may grant certificates for such publicans' licenses, and for which license shall be charged a like fee of Ten pounds, and the said Governor in Council may from time to time revoke any such proclamation, such revocation to take effect from the time of the expiration of the last issued license under such proclamation: Now therefore I, the Governor of Victoria, with the advice of the Executive Council, do hereby proclaim the several Shires specified in the annexed Schedule, with the exemptions specially therein named, to be districts respectively within which Licensing Magistrates may grant Certificates for Publicans' Licenses for which shall be charged the annual License Fee of Ten pounds, that is to say:—

SCHEDULE.

Names of Shires.	Portions exempted.
Shire of Korong ...	The townships of Wedderburn, Kingower, and East Charlton, and the areas comprised within a circuit of one mile around the boundaries of those townships respectively, and with the further exception of the area comprised within a circuit of one mile around the boundaries of the Borough of Inglewood.
Shire of Seymour ...	The townships of Avenel, Seymour, and Dabyminga, and the areas comprised within a circuit of one mile around the boundaries of those townships respectively.
Shire of Huntly ...	Nil.

Given under my Hand and the Seal of the Colony, at Melbourne, this twenty-second day of May, in the year of our Lord One thousand eight hundred and seventy-one, and in the thirty-fourth year of Her Majesty's reign.

(L.S.)

CANTERBURY.

By His Excellency's Command,

H. J. WRIXON,
Solicitor-General.

GOD SAVE THE QUEEN!

COUNTY COURT STATUTE 1869.

WE, Robert Williams Pohlman, Thomas Spencer Cope, and Samuel Henry Bindon, Esquires, being three of the County Court Judges, have, under the powers vested in us by *The County Court Statute 1869*, fixed the following amended scale of fees and costs to be allowed to practitioners in the said County Courts. And we do hereby certify the same under our hands to a Law Officer of the Crown, namely, the Honorable Henry John Wrixon, Solicitor-General, accordingly, and to take effect on and after 1st day of June proximo.

ROBERT WILLIAMS POHLMAN,
T. S. COPE,
SAMUEL H. BINDON.

Submitted to me, and published as directed by *The County Court Statute 1869*.

H. J. WRIXON,
Solicitor-General.

Crown Law Offices,
Melbourne, 22nd May 1871.

AMENDED SCALE OF COSTS AND FEES TO BE ALLOWED TO PRACTITIONERS, BARRISTERS, AND ATTORNEYS INDIFFERENTLY, EXCEPTING WHERE THE FEE IS STATED IN EXPRESS TERMS TO BE FOR BARRISTER OR ATTORNEY ONLY.

In Common Law Jurisdiction.

In actions where Ten pounds or under is recovered the practitioner for the plaintiff, where he is allowed for by the judge, in addition to court fees and amount paid for service, Ten shillings in cases of contract, and One pound one shilling in cases of tort.

In such actions where Ten pounds or less is sought to be recovered to the practitioner for the defendant, where he is allowed for by the judge, one-fourth less than the fees fixed as under in actions over Ten pounds and not exceeding Twenty pounds.

	In actions where the amount recovered shall not exceed £10.	In actions where the amount recovered shall exceed £10 and not exceed £50.	In actions where the amount recovered shall exceed £50 and not exceed £100.	In actions where the amount recovered shall exceed £100.
	£ s. d.	£ s. d.	£ s. d.	£ s. d.
Letter before action...	0 2 6 0	2 6 0	5 0	5 0
Advising before action, preparing and issuing plaint summons, or advising on defence and giving notice of defence ...	0 10 0	1 10 0	2 0 0	2 10 0
Service of plaint summons and affidavit of service when served by practitioner or agent half the fees as allowed to bailiffs, when served by plaintiff reasonable expenses in the discretion of the court	0 2 6 0	2 6 0	5 0	5 0
Issuing summons for witnesses ...	0 2 6 0	2 6 0	5 0	5 0
Copy and service on each witness if within two miles of the court from which issued (if the distance be beyond two miles, amount of fees discretionary with judge) ...	0 2 0 0	2 0 0	3 0 0	3 0 0
Preparing brief notes of case and evidence for use at trial, not to exceed ...	0 10 0	1 0 0	2 0 0	3 0 0
Attending court cause in list before trial ...	0 5 0 0	0 10 0	0 10 0	0 10 0
Notices to produce or admit where necessary, each ...	0 2 6 0	5 0 0	7 6 0	7 6 0
Affidavit of service of same ...	0 2 6 0	2 6 0	5 0 0	5 0 0
To attorney attending trial where a barrister-at-law retained ...	0 10 0	1 0 0	1 10 0	2 0 0
Attending trial and conducting cause ...	1 0 0 0	10 0 0	2 0 0	2 10 0
Warrant of execution and issuing All necessary affidavits for which a specific fee is not fixed, drawing and engrossing, per folio ...	0 1 0 0	1 0 0	1 0 0	1 0 0
In addition to the above fees counsel's fee where a barrister-at-law is retained by an attorney to advocate the cause at the trial	1 3 6 2	4 6 3	5 6 5	10 0 0
Notice of application for new trial	0 2 6 0	5 0 0	10 0 0	10 0 0
Practitioner attending court or judge in support of or opposing motion ...	0 5 0 0	0 10 0	0 1 0 0	1 10 0
In addition counsel's fee where a barrister-at-law is retained by an attorney to support or oppose motion ...	1 3 6 1	3 6 2	4 6 3	5 6 6
Brief for counsel ...	0 10 0 0	0 15 0 0	1 0 0 0	1 10 0 0
In reference to arbitration under the Statute (excepting where the amount of remuneration is left to the discretion of arbitrator) the amount to be allowed to practitioner shall be—				
Preparing consent and submission	0 5 0 0	7 6 0 10	0 0 10 0	0 10 0
Attendance on arbitration in discretion of the judge				
Notice of appeal to opposite party and to each witness ...	0 5 0 0	5 0 0	5 0 0	5 0 0

In proceedings of an interlocutory nature, as well before as after judgment, and whether *ex parte* or upon notice or summons, and including application upon judgment summons and after interpleader summons, fees are to be allowed to practitioner proportionate to the above, the amount in each case to be fixed by the judge or by the registrar in cases where costs are taxed by him.

In actions of ejectment when the rent or annual value is under Ten pounds the scale "over Fifty pounds and not exceeding One hundred pounds," and when the rent or annual value exceeds Ten pounds the scale "over One hundred pounds."

In actions above Two hundred and fifty pounds brought within the jurisdiction of the court, by written consent under proviso to section fifty-nine of the Statute, the scale of costs will be the scale above One hundred pounds and with five pounds per cent. upon the amount in excess of Two hundred and fifty pounds.

In the application of the above scale as between party and party the amount recovered will regulate the scale of the plaintiff's costs, and the amount sought to be recovered the scale of the defendant's costs; but as between practitioner and client the amount sued for, or value of the property in litigation, will regulate the scale without reference to result.

In Suits and Proceedings in Equity.

	In cases in which the amount in dispute does not exceed £100.	In cases in which the amount in dispute exceeds £100.
	£ s. d.	£ s. d.
Letter before suit ...	0 5 0	0 5 0
Advising before suit, and preparing and issuing plaint summons, or advising on defence or disclaimer, &c. ...	2 10 0	3 0 0
Service of plaint summons and affidavit of service when served by practitioner, half the fees as allowed to bailiffs	0 5 0	0 10 0
Issuing summons for witnesses ...	0 5 0	0 10 0
Copy and service on each witness, if within two miles of the court from which issued	0 3 0 0	0 3 0 0
If distance be beyond two miles, amount of fee discretionary with the judge		
Notice to produce or admit when necessary, each ...	0 5 0 0	0 10 0 0
Affidavit of service ...	0 5 0 0	0 5 0 0
All necessary affidavits for which no specific charge fixed, drawing per folio ...	0 1 0 0	0 1 6 0
Engrossing per folio ...	0 0 6 0	0 0 6 0
Every necessary attendance on the judge, registrar, or opposite party ...	0 5 0 0	0 10 0 0
Preparing brief, notes of case and evidence for use at trial, not to exceed ...	3 0 0 0	5 0 0 0
Attending court, each day cause in list ...	0 10 0 0	0 15 0 0
Attending the hearing or re-hearing, or further hearing ...	2 0 0 0	2 10 0 0
Preparing decree or decretal order for registrar ...	1 0 0 0	1 10 0 0
Warrant of execution ...	0 10 0 0	0 10 0 0
In addition to the above fees, counsel's fees, where a barrister-at-law is retained by a solicitor to advocate the cause at the hearing or re-hearing ...	3 5 6 0	5 10 0 0
Copy of brief, notes of case, &c., for counsel when so retained, not to exceed ...	1 10 0 0	2 10 0 0
Conference fee to counsel where judge considers necessary ...	1 3 6 0	1 3 6 0
Solicitor attending conference ...	0 10 0 0	0 10 0 0
<i>Motion for re-hearing.</i>		
Solicitor attending to support or oppose motion ...	1 0 0 0	1 10 0 0
In addition, counsel's fee, where a barrister-at-law is retained by a practitioner to support or oppose motion ...	2 4 6 0	3 5 6 0

In all proceedings of an interlocutory nature, as well after as before decree, and whether *ex parte* or upon notice, and including proceedings under a decretal order, and whether before court, judge, or registrar, fees are to be allowed proportionate to the above. The amount in each case to be fixed by the judge, or by the registrar in cases where costs are taxed by him.

In proceedings on behalf of trustees, or *cestui que trust*, under section one hundred and six of Statute, in the discretion of the judge; but not to exceed Five pounds per cent. of the amount of the trust-fund dealt with.

In proceedings and suits, under part four of the Statute.

Probate and Administration.

	Under £50.	Over £50 and under £100.	Over £100 and under £200.	Over £200 and under £300.
	£ s. d.	£ s. d.	£ s. d.	£ s. d.
For preparing affidavits and all other steps preliminary to application for probate letters, or rule to administer for making application, and drawing up certificate of master-in-equity, exclusive of costs out of pocket ...	3 3 0 5	5 0 7 7	7 0 7 7	0 0 10 0
Attending to enter caveat ...	0 10 0 0	0 10 0 0	0 10 0 0	0 10 0 0

OUTSTANDING ACCOUNTS.

THE undermentioned persons are requested to call as soon as possible for payment of the amounts due to them, and now lying at the several Receipt and Pay Offices.

N.B.—This list does not include accounts which have been in the Pay Offices for a longer period than six months.

E. S. SYMONDS,
Under-Treasurer.

Treasury,
Melbourne, 18th May 1871.

At the Receipt and Pay Office, MELBOURNE.

Anstey, Jno.	Horsley, H. W.
Avent, V., 2	Hamilton, D.
Abel, E.	Hunt, T. B.
Aliport, C.	Hunt, Thomas, 3
Anderson, A.	Harrington, P.
Anderson, R.	Hennett, H. H.
Archer, W. S., 2	Holloway, F. T.
Ah Hain	Harkness, E.
Adams, G.	Hunt, Sml.
Blackwood Free Library	Hind, Peter
Barry, P.	Jonson, M.
Batt, T.	James, Jno.
Borrie, J.	Jones, James
Baynton, T.	Jones, Elizth.
Brooks, S.	Jackson, W.
Banner, R. G.	Kerr and Black
Brock, E.	Keane, Geo.
Barker, W.	Knight, E.
Brown, Jno.	Knight, H.
Banks-Bros., Bell, and Co.	Knight, W. F.
Brennan, K.	Kennedy, G. W.
Birregurra Cemetery	Kaughin, Thos.
Byrne, L.	Kennedy, R.
Bennett, Jno.	Keane, P.
Byrne, Thos.	Kaye, W. H.
Byrne, Jno.	Kiuneur, G.
Bourke, M.	Kernan, J.
Cox, T.	Lithgow, D.
Colac Free Library	Longford, W.
Clasby, M.	Lansley, G.
Campbell, J., 2	Lister, C.
Crooke, Wm., 3	Lankey
Campion, W. J.	Lawrence, O. V.
Cue, Geo.	Lang, M.
Clunes Newspaper Company	Linklater, Peter
Crisp and Jane	Laury and Chappell
Cunningham, P.	Lindner, J.
Crane, E., 4	Lambie, S. J., 2
Chambers, D.	Lawton, F.
Chatwin and Price	Meyer, J. A.
Cahill, T.	Martelli, A.
Clark, D. G.	Marshall, J.
Clark, Elizabeth	Meade, T. de C.
Carter, Charles	Mooney, James
Cowing, Thomas	Moore, Geo.
Dike, N. W.	Morrissey, B., 2
Donnybrook, &c., Road District	Murray and Hargreave
Dynon, J.	Mason, Firth, and Co.
Doonan, O.	Martin, C. R.
Davies, J. M.	Marsden, L.
Dobie, Geo.	Malone, P.
Douglass, Jno.	Marshall, W.
Donaldson and Co., H. B.	Mullin, J.
Dower, J.	Moule and Seddon
Duncan, D.	Murphy, P.
Donne, Jno.	Murphy, Wm.
Davis, Wm.	Morgan, J.
Donovan, Jno.	Melbourne Free Hospital for
Daylesford Borough Council	Sick Children
Echuca Borough Council	Marshall, C.
Edward, J. G., 2	McCulloch, R.
Eadie, Jno.	McNiff, John, 4
Edgerton, T.	McIntyre, D.
Eustace, F.	MacDonald, D.
Elliott, James	McCulloch and Co., W.
Flint, Thomas	McKenzie, G., 3
Fox, Francis	McGregor, A.
Ferguson, J., 2	McCubbin, R.
Flynn, P.	McKenny, D.
Freemantle and Co.	McLeish, D.
Fox, Thomas	McPherson, G.
Fletcher, N.	McWaters, D.
Fitzgerald, T. N.	McPherson, J.
Farrand, W.	McNally, M.
Ford, E.	McGrane, R.
Fogarty, Wm.	McManis, J.
Ferguson, A.	Nolan, B.
Farmborough, F.	Neeley, Jno.
Garrett, M.	Nickless, E.
Gillbee, W.	Oliver, Wm., 2
Gerahy, M.	Oceleston, T. J.
Goudie, M.	Osmont and Sob, 2
Goman, A. W.	Penfold, O.
Gray, Wm.	Plummer, E.
Glendinning, G.	Patchell, W. J. W.
Gibson, J.	Plummer, W.
Genders, H., 2	Pennell, J., 2
Gippsland Steam Navigation	Palmer, Jno.
Company	Pry, E., 2
Guild, A.	Powell, Jabez
Graham, G.	Parsons, T.
Guillaume, G.	Robertson, A.
Hynes, M.	Robison Brothers and Co.
Holme, J.	Ralph, T. S.
Hamilton, A., 2	Radley, W.

Rogers, J.	Tattam, C.
Rankin, W. B., 2	Talbot, R.
Ryan, James	Turner, Edwd.
Rees, T.	Union Bank of Australia
Rutherford Public Library	Wakenshaw, A.
Ryan, T.	Walton, G.
Stewart, A.	Wilson, J.
Shanahan, J.	Webster, G.
Smith, Herman	Watt, J.
Shaw, F. C.	Whroo Cemetery
Steed, E.	Wylie, Jno.
Smith, R. T.	Walkalla Gold Mining Com-
Sullivan and Trueman	pany
Stanford and Co.	West, S.
Savage, T. S.	Walker, James
Saunders, G. W.	Watts, Wm.
Sample, W. H.	Wilkie, J.
Swan, Geo.	White, Wm.
Schramm, M.	Williams, J.
Sincocks, G. E., 2	Wilkie, D.
Sturt, T. J., 3	Wintle, M. J.
Scarlett, W.	Wadick, D.
Smith, A.	Warren, James
Shelton, E.	Wilson and Co., S.
Smith, W. S.	Williams, F.
Simpson, C. M.	Webb, Wm.
Simpson, Jno.	Walker, A.
Smith, W. S.	White, Joseph
Sterry and Sons	Woodridge, Henry
Stuartmill Cemetery	Weeks, C.
Starkie, J. E.	Wallis, B. O.
Turnbull, J.	Young, Henry
Thozsen, Rasmus	Yates, W. J.
Terry, Jno.	Zaar, M.
Tait, J. M.	

At the Receipt and Pay Office, ARARAT.

Curnick, R.	Salinger and Crossley
Kemmis, H.	Yuille, G.
McCoppin, J.	

At the Receipt and Pay Office, AVOCA.

C. F. Lewis	A. Stevenson
Ah Cluch	J. Edwards
Son Moon	Green Brothers
P. McGrath, 2	W. Marstin
H. L. Costin	T. K. Newton
J. A. Meyer	E. Pym
W. Vallance	G. Pucher
W. Wall	M. Sullivan
R. Tyler	

At the Receipt and Pay Office, BALLARAT.

Ainley, E., 2	McHaffie, H.
Bookham, J.	McClean, H. A.
Buninyong Public Library	Sheehan, J. A.
Clegg, T.	Sparling, W. A.
Frazier, D. K.	St. Clair, H.
Gallaghan, T.	Tait, J.
Harrison, Wm.	Tweedie, Wm.
Hoskins, Thos.	Watson, W.
Harris, A.	Williamson, Jas.
Luth and Co., L., 2	Whitelaw, T.
Mall, F.	Wanliss, T. D., 2
Mullen, W. L.	Walsh, Robt.

At the Receipt and Pay Office, BEECHWORTH.

Acock, W.	Maguire, P.
Boyd, W.	Moore, J.
Black, W.	Milne, D. and others
Battly, W.	Mackay, A.
Bowdren, T.	Mathieson, J.
Blacketer, J.	Muloney, J. P.
Bambrick, J.	Meehan, R.
Brown, J.	Mooney, T.
Craig, R.	Martell, F.
Caldwell, J.	Milne, A. and E.
Connors, J.	McKeone, M.
Duffy, C. G. W.	McGregor, J.
Davidson, H.	Northey, P.
Dominiques, A.	Newman, N. P.
Duncan, J.	Oliver, J.
Dunphy, J.	O'Brien, J.
Dale, W.	Pleming, J.
Ferguson, J.	Ronan, J.
Forsyth, J.	Ryan, M.
Gardiner, J.	Reid, J.
Gill, F.	Stevens, J.
Hanley, J.	Shennan, R.
Hooper, W.	Stewart, A.
Henry, H.	Thies, F. A.
Haig, J.	Toal, J.
Hunter, A.	Tummins, J.
Jennings, J.	Turney, W.
King, R.	Wills, E.
Kennedy, C.	Whitty, J.
Lunley, T. E.	Wraith, H.
Lynch, D. H.	Walters, W.
Littlewood, H. S.	Yackandandah Athenaeum

At the Receipt and Pay Office, BELFAST.

Atkinson, N. C.	Officer, John
Hyndman, John	Robins, Joseph
McLaws, David	Taylor, Wm.
Osmund, Wm.	

At the Receipt and Pay Office, CAMPERDOWN.

Bennett, Mook	Grimshaw, John
Gately, Matthew	

At the Receipt and Pay Office, CASTLEMAINE.
 Aitken, J. Holden, J.
 Anderson, C. Hoskins, J.
 Ball, C. Locke, J.
 Bythell, W. R. McNiff, J.
 Campbell's Creek Road District McMacking, A.
 Castlemaine Borough Nelson, R.
 Cowan, W. Nicholson, C. W.
 Farrant, J. Norris, W.
 Gallagher, J. Stewart, W.
 Harris, J. Wyatt, J. W.
 Hardy, J. H.

At the Receipt and Pay Office, CRESWICK.
 Daly, John Schmidt, R. W.

At the Receipt and Pay Office, DAYLESFORD.
 Croft and Brown, 2 Glenny, G.
 Millar and Anderson, 2 Moore, E.
 Righetti, G. Massy, E. H. C.
 Barnes, W. J. Togni, L.
 Menz, Abel McMullan, J.
 Smith, Teresa Murphy, P.
 Kemp, John Dunn, C.
 Smythe, Charles Hallin, H. J.
 Bolton, John Marquard, C.
 Culvenar, R. Fraser, H.
 Minalli, D. Vernon, W. S.
 Colquhoun, H. Egan, J., 2

At the Receipt and Pay Office, DUNOLLY.
 Green, Edward O'Brien, Patk.
 Crossshaw, Joshua Milne, Peter
 Evans, George Coles, William
 Irvine, Thomas Smith, Charles
 Weekes, S. T.

At the Receipt and Pay Office, GRELONG.
 Anderson, John Murrell, William
 Anderson, George McAdam, George
 Anderson, Joseph McCormick, Kate
 Aspinall, Wm. Thos. McDowall, Robert
 Cooper, J. S. Rae, Thomas, 3
 Davies, John Roach, John
 Eastwood, Richard Rooney, M. S.
 Gilbert, Alfred Rourke, Michael
 Grant, David Rowan, Patrick
 Gray, John, 3 Sanders, Thos. J.
 Greenwell, George Scott, Bros.
 Hallinan, Charles Sheehan, Edward
 Henderson, J. B., 2 Simpkins, W. H.
 Hingarty, John Ward, Michael
 Kennedy, William Wilson, Hugh M.
 Knight, Northcote Young, W. H.
 Laing, D. L. Western District Pastoral, &c.,
 Morrison, Isabella Society

At the Receipt and Pay Office, HAMILTON.
 Anderson, W. McLellan, J.
 Baird, J. Nickoll, H.
 Crick, J. Neaves, Wm.
 Colman, W. Payne, C. E.
 Clarke, W. Powell, W.
 Dingwall, J. Powell, J.
 Dingwill, A. Powell, Jas.
 Doherty, C. Smith, D.
 Egan, P. Shrive, C.
 Foster and Co., J. Templeton, T.
 Heath, W., 5 Twist, J.
 Ingram, E. Tringham, G.
 Joyce, J. Walker, A.
 Monahan, W. Williams, N., 2
 McArthur, D. Young, G.

At the Receipt and Pay Office, INGLEWOOD.
 George Mossop George Gordo
 Edward McGowan East Loddon Road Board
 Charles White

At the Receipt and Pay Office, MARYBOROUGH.
 C. McFarlane, 2 M. F. Ogle
 R. Hurlie, 2 J. C. Barnes
 J. Wright

At the Receipt and Pay Office, PORTLAND.
 Barclay, Alexander, 2 Osbourne, William, 2
 Buckle, Thomas Sampey, Catherine
 Killen, Mary Tringham, C. M., 2
 Macwood, Thomas, 2 Tunnock, H. M.
 Matheson, Mary Watson, Alexander
 O'Brien, John

At the Receipt and Pay Office, SALE.
 Bruce, Thos. Lanonette, J.
 Calder, Allan Meikle, D.
 Callon, Wm. Mitchell, A.
 Causick, P. McDonald, A.
 Child, Geo. Power, N.
 Coulter, C. Pratt, J.
 Dennis, C. Reid, J.
 Dreverman, Cameron, and Co. Keilly, Jas.
 Fowler, Henry Sechusen, C.
 Gadd, C., 2 Selk, E.
 Hardy, J. Simmons, E. L.
 Humphrey, H. Smith, A., 2
 Johnson, B., 2 Thomas, B.
 Johnston, W. Walker, Thos.
 Jones, W. B., 2 Walsh, E.
 Keith, J. Widdowson, J.

At the Receipt and Pay Office, SANDHURST.
 Anderson, P. Kirby, F.
 Atkinson, W. Leech, R.
 Barrow, H. R. Mahony, J.
 Bower, D. Matthews, A.
 Boyd, H. Melville, G.
 Boyd, J. Millar, T. N.
 Briggs, G. G. McDonald, A.
 Carter, W. Noble, W.
 Dodd, F. Owen, T.
 Ferguson, J. Rich, T.
 Flannery, P. Riley, J.
 Flea, B. Robertson, Wagner, and Co.
 Fraser, R. Robinson, C. J.
 French, W. H. Smith, T.
 Gleeson, J. Sutton, E.
 Giuliani, L. Thomas, W.
 Gunn, W. Thorne, H.
 Harwood, C. Tuff, E.
 James, W. Webb, J.
 Kerr, W. A. McC. Young, H.
 King, G.

At the Receipt and Pay Office, SMYTHESDALE.
 Bennett, W. G. Oman, J.
 Chibnall, W. Pearse, H.
 Hoskins, T. Twiss, G.

At the Receipt and Pay Office, STAWELL.
 R. Bushtrack J. C. L. Bowden
 W. Candy R. Colquhoun
 R. S. Dawson J. Castles
 C. A. Du'Moulin A. Cameron
 J. Kelly T. Haydon
 C. Lander R. Jenkins
 G. Blanc F. Lawton
 C. Dougherty, 2 J. Linnett
 W. D. Dinmore M. A. Rea
 T. McClonnan T. Townsend

At the Receipt and Pay Office, TALBOT.
 G. Farnsworth J. Fisher
 J. P. Smith J. Nicholson
 J. Baldwin A. Alexander
 J. Hawkins H. Grady
 W. H. Nutt

At the Receipt and Pay Office, WARRENAMBOOL.
 N. Thomley T. Badham
 A. Macdonald J. Cooper
 A. Jones L. Parkinson
 P. McKenna B. W. Doyle
 Carter and Brimley Thos. King
 J. Mackenzie B. W. Doyle
 J. Manning B. Burnet
 M. James

At the Receipt and Pay Office, WOOD'S POINT.
 Allen, T. Kelly and Dunn
 Anquetil, R. Kiernan, Richd.
 Asling, H. Koehler, Emma
 Baldry, C., 2 Martin, E.
 Brooks, J., 3 Maxwell, J.
 Chisholm, J., 3 Mayes, J. L.
 Corbett, H. W., 2 Mills, Luke
 Cumming, D., 2 Powell, G.
 Edger, R. Ridge, M., 2
 Ferguson, J. Smith, G.
 Fitzjohn, S. Swan, H.
 Gaffney, M. Taylor, H. M.
 Griffiths, H., 2 Upper Goulburn Hospital
 Hanna, H. Weatherhead

WEEKLY ABSTRACT OF BIRTHS AND DEATHS.
A BSTRACT of Births and Deaths registered in the Metropolitan and Suburban Registration Districts during the week ending 20th May 1871.

District.	Deputy Registrar.	Births.	Deaths.
Boroondara	J. D. Bragge ...	1	3
Brighton	S. P. Simmonds ...	2	0
Brunswick	Joseph George ...	No return	
Collingwood	M. E. Mortimer ...	22	15
	(acting)		
Plemington	James Gibson ...	2	1
Footscray	J. C. C. Schild ...	5	1
Kew	F. Barnard ...	2	0
Melbourne (South)	Ellen Prendergast ...	11	14
Melbourne (North)	G. F. Nagle ...	45	8
Melbourne (West)	James Warman ...	9	3
Prahran	A. F. White ...	6	2
Richmond	W. H. Lawoe ...	15	3
Sandridge	Andrew Plummer ...	6	0
Emerald Hill	Andrew Plummer ...	11	2
South Yarra	J. Turner ...	3	2
St. Kilda	F. T. Van Hemert ...	6	2
Williamstown	Jane A. Burke ...	5	5
		151	61

All the districts are reported upon most favorably both in regard to sickness and mortality.
WILLIAM HENRY ARCHER,
 Registrar-General's Office, Registrar-General.
 Melbourne, 25th May 1871.

QUARANTINE DISTRICT UNDER "THE SCAB ACT 1870."

IN pursuance of the 64th section of *The Scab Act 1870* the Governor in Council has ordered that the portion of Victoria, whereof the boundaries are hereinafter defined, and which is known as the Narraport run, shall be a Quarantine District within the meaning of the said Act, viz.:-

NARRAPORT RUN.—Commencing at the north-west angle, and bounded on the north by the Kuryrie run, bearing easterly about eight miles; thence southerly about eight miles twenty-six chains; thence westerly to the eastern boundary of the Morton Plains run about two miles and a-half; thence by the north-eastern boundary of Morton Plains to the eastern boundary of Wirrumbirchip, bearing north-westerly about seven miles and a-half; and thence by the eastern boundary of Wirrumbirchip run, bearing northerly about three miles to the commencing point.

J. McCULLOCH,
Chief Secretary.

Chief Secretary's Office,
Melbourne, 29th September 1870.

QUARANTINE DISTRICTS UNDER "THE SCAB ACT 1870."

IN pursuance of the 64th section of *The Scab Act 1870*, the Governor in Council has ordered that the portions of Victoria whereof the boundaries are hereinafter defined, shall be Quarantine Districts within the meaning of the said Act, viz.:-

BARTON RUN.—Commencing at the point where the Lexington run crosses the summit of the Mount William Range; thence by that range and a line, being the eastern boundary of the Mount Burchet run, bearing southerly and south-westerly to the Wannan run; thence by that run bearing south-easterly to the Yarran-varram run; thence by that run bearing south-easterly to the Mount William run; thence by that run bearing north-easterly and easterly to the Mount William Plains run; thence by that run and by the Burrumbeep run, bearing north-easterly to the Lexington run aforesaid; and thence by that run westerly to the point of commencement: as shown on the plan deposited at the Crown Lands Office, Melbourne.

COLERAINE QUARANTINE DISTRICT.—Commencing at the south-west angle of the Nagwarry run, being a point on the boundary line between the colonies of Victoria and South Australia; thence by the said run bearing easterly to the Argyle run; thence by that run bearing southerly, south-easterly, north-easterly, and easterly to the Spring Bank run; thence by that run bearing easterly to the Glenelg River; thence by that river downwards to the Kinkell run; thence by that run bearing north-westerly, northerly, westerly, southerly, and south-easterly to the Glenelg River aforesaid; thence by that river downwards to the Sandy Water Holes run; thence by that run northerly and westerly to the Warring run; thence by that run northerly and westerly to the aforesaid boundary line; and thence by that line north to the point of commencement: as shown on the plan deposited at the Crown Lands Office, Melbourne.

The boundaries above described comprise the Glenelg, Woodford, West Strathdownie, East Strathdownie, Kiladro, West Ardo, East Ardo, and Limestone Ridge runs.

HAMILTON QUARANTINE DISTRICT.—Commencing at the south-west angle of allotment 7 of section 2, parish of Greenhills, being a point on the eastern side of the road from Portland to Hamilton; thence east to Lake Condah Swamp; thence southerly by the eastern margin of that swamp to the creek which forms part of the eastern boundary of the Lake Condah pre-emptive section; thence by that creek to Dartott's Creek; thence by the western shore of that lake southerly to Dartott's Creek; thence by that creek downwards to the Fitzroy River; thence by that river upwards to the aforesaid road from Portland to Hamilton; and thence by that road north-easterly to the point of commencement: as shown on the plan deposited at the Crown Lands Office, Melbourne. [Provided that the run known as Condah Hills Estate, now in the occupation of Mr. Andrew Hamilton, shall form no part of this Quarantine District.]*

The boundaries above described include the Whittlebury and Ettrick runs and parts of the Lake Condah and Sinclair's East runs.

COLBINABBIN RUN.—Commencing at the south-west angle of the Burrumboot run; thence by the Burnewang East run bearing westerly one mile and three quarters, more or less; thence again by that run and by the Campaspe River run bearing southerly to the Mount Pleasant run; thence by that run bearing easterly and southerly to the Colbinabbin North run; thence by that run bearing easterly, northerly, easterly, and northerly to the Gobareep run; thence by that run bearing northerly to the Wanalla West run; thence by that run bearing north-westerly to Burrumboot run aforesaid; and thence by that run bearing southerly and westerly to the point of commencement: as shown on the plan deposited at the Crown Lands Office, Melbourne.

SPRING PLAINS RUN.—Commencing at the north-west angle of the Glenhope run, being a point on the River Campaspe; thence by that run bearing south-easterly and north-easterly to the Wild Duck Creek run; thence by that run bearing north-easterly to the Langvornor run; thence by that run bearing north-westerly to the aforesaid river; and thence by that river upwards to the point of commencement; excepting therefrom the portion thereof occupied by the main road from Lancefield to the River Campaspe: as shown on the plan deposited at the Crown Lands Office, Melbourne.

* The words between brackets have been added by Order in Council of 12th May 1871.

MAJOR'S LINE RUN.—Commencing at the south angle of the Mount Camel run; thence by that run bearing north-easterly to Compton's Creek run; thence by that run bearing south-easterly to Major Mitchell's Creek run; thence by that run bearing south-westerly to the Tooborac run; thence by that run bearing north-westerly to the Campaspe Plains run; and thence by that run bearing north-easterly and north-westerly to the point of commencement: as shown on the plan deposited at the Crown Lands Office, Melbourne.

BURNWANG EAST RUN.—Commencing at the junction of Mount Pleasant Creek with the Campaspe River; thence by the Campaspe River run bearing south-easterly to the Colbinabbin run; thence by that run bearing northerly one mile and a half, more or less, and easterly one mile and three-quarters, more or less, to the Burrumboot run; thence by that run and by the Stewart's Plains run bearing northerly ten miles, more or less, to the Rest Down Plains runs; thence by that run bearing north-westerly to the aforesaid river; and thence by that river upwards to the point of commencement: as shown on the plan deposited at the Crown Lands Office, Melbourne.

MOKANGER RUN.—In the Coleraine Scab District.—Commencing at the junction of the north-eastern boundary of the Plains run with the western boundary of the Mount Sturgeon No. 2 run; thence by the first-named run bearing north-westerly and south-westerly to the Kenilworth South run; thence by that run bearing north-westerly to the Kenilworth North run; thence by that run bearing northerly to the Victoria Lagoon run; thence by that run bearing south-easterly and north to the Glenisla run; thence by that run bearing easterly to the Victoria Valley run; thence by that run, by the Mount Sturgeon No. 1 run, and by the Mount Sturgeon No. 2 run, bearing southerly to the point of commencement: as shown on the plans deposited at Crown Lands Office, Melbourne.

J. McCULLOCH,
Chief Secretary.

Chief Secretary's Office,
Melbourne, 24th October 1870.

QUARANTINE DISTRICTS UNDER "THE SCAB ACT 1870."

IN pursuance of the 64th section of *The Scab Act 1870*, the Governor in Council has ordered that the portions of Victoria whereof the boundaries are hereinafter defined, shall be Quarantine Districts within the meaning of the said Act, viz.:-

EAGLEHAWK HILLS STATION QUARANTINE DISTRICT.—Commencing at the south-east angle of allotment No. 122, parish of Toongabbie South, and bounded on the south by a line west to Tyres South run; on the west by part of Tyres South and part of Tyres North run, being a line north three miles; on the north by a line east to the western boundary of allotment 108, parish of Toongabbie South; on the east by the western boundaries of allotments 108 and 107 to the north-west angle of the township of Toongabbie by the west boundary of said township south to the boundary of the Scarne run; by that boundary south-westerly to the south-east angle of allotment 122 aforesaid.

MYRTLEFORD QUARANTINE DISTRICT.—Commencing at the junction of the Myrtle Creek with the Ovens River; thence by that river upwards to the Little Portland run; thence by that run north-easterly to the Tawanga run; thence by that run and the Dederang run north-westerly to the Thalangananga run; thence by that run north-westerly to the Murremungy East run; and thence by that run south-westerly to the point of commencement. The boundaries above described comprise the Barwidgee, Happy Valley, Myrtle Creek, and Porepunka runs.

J. McCULLOCH,
Chief Secretary.

Chief Secretary's Office,
Melbourne, 11th November 1870.

QUARANTINE DISTRICTS UNDER "THE SCAB ACT 1870."

IN pursuance of the 64th section of *The Scab Act 1870*, the Governor in Council has ordered that the portions of Victoria, whereof the boundaries are hereinafter defined, shall be Quarantine Districts within the meaning of the said Act, viz.:-

COLERAINE QUARANTINE DISTRICT No. 2.—Comprising Victoria Lagoon, Mokanger, and Kenilworth South runs: Commencing at the south-west angle of the Glenisla run; thence by that run easterly to the Victoria Valley run; thence by that run by the Mount Sturgeon number one run and by the Mount Sturgeon number two run southerly to the Plains run; thence by that run north-westerly and south-westerly to the Kanawalla run; thence by that run westerly to the Mooralla run; thence by that run northerly to the Kenilworth North run; thence by the eastern boundary of that run north-easterly, northerly, and westerly to the Glendinning run; and thence by part of that run northerly to the point of commencement.

TYPHO QUARANTINE DISTRICT.—Commencing at the north-western angle of Bungameroo run; thence along the western boundary of that run southerly to the north-west angle of Typho run; thence along the western, southern, eastern boundaries of that run to the north-east angle of Bungameroo run; thence along the northern boundary of that run to the starting point.

J. McCULLOCH,
Chief Secretary.

Chief Secretary's Office,
Melbourne, 16th December 1870.

QUARANTINE DISTRICTS UNDER "THE SCAB ACT 1870."

IN pursuance of the 64th section of *The Scab Act 1870*, the Governor in Council has ordered that the portions of Victoria whereof the boundaries are hereinafter defined, shall be Quarantine Districts within the meaning of the said Act, viz.:-

FREEHOLD LANDS IN THE HAMILTON DISTRICT.

Farm on the main line of road from Hamilton to Portland, being allotment 4 A, section 6, parish of Myamyn, three miles below Post Office, Greenhills, towards Portland; occupant, David Looker.

Farm on the one chain road from Greenhills township to Condah Lake, being north portion of allotments 1 and 2, section 15, parish of Greenhills, four miles from Post Office; occupant, Joseph Rawlinson.

Farm on the one chain road from Greenhills township to Lake Condah, being allotment 4, section 13, parish of Greenhills, near George's Swamp, six miles from Post Office; occupant, Edmund Rawlinson.

Farm on the road from Greenhills to Lake Condah, adjoining Lake Condah pre-emptive right, being allotments 8 A and B, section 4, parish of Condah, nine miles from Greenhills Post Office; occupants, Morton and Campbell.

Farm on the road from Ilospur to Condah Lake, being allotments 5 A and B, section 2, parish of Condah, six miles from Post Office; occupant, John Malseed.

Audley estate, being section 22 A, parish of Branxholme; sections 30 and 35, parish of Yulecart; sections 1, 10, 11, 12, 13, and 14, section 2 allotments 1 and 4, section 9 allotments 1 and 4, section 22 allotments 1, 2, 3, and 4, section 23 allotments 1, 2, and 3, section 24 allotments 1, 2, and 3, parish of Audley; section 2 allotment 2, section 3 allotment 1, parish of Byambynee; David Vines' property being section 1 allotments 18 and 19, section 6 allotment 15, section 16 allotments 1 and 2, sections 17, 18, 19, 20, and 21 A, parish of Branxholme; section 24 allotments 4 and 5, section 23 allotment 4, parish of Audley; section 1 allotments 1, 2, 3, 4, 6, 7, and 8, section 2 allotment 1, parish of Byambynee.

J. McCULLOCH,
Chief Secretary.

Chief Secretary's Office,
Melbourne, 23th December 1870.

QUARANTINE DISTRICT UNDER "THE SCAB ACT 1870."

IN pursuance of the 64th section of *The Scab Act 1870*, the Governor in Council has ordered that the portion of Victoria, whereof the boundaries are hereinafter described, shall be a Quarantine District within the meaning of the said Act, viz.:-

GLENLEE QUARANTINE DISTRICT.—Glenlee Farm embraces allotments 4, 5, 6, of section B, parish of Warrong, county of Villiers.

J. McCULLOCH,
Chief Secretary.

Chief Secretary Office,
Melbourne 23rd January 1871.

QUARANTINE DISTRICT UNDER "THE SCAB ACT 1870."

IN pursuance of the 64th section of *The Scab Act 1870*, the Governor in Council has ordered that the portions of Victoria whereof the boundaries are hereinafter described shall be Quarantine Districts within the meaning of the said Act, viz.:-

FREEHOLD LANDS IN THE SANDHURST DISTRICT.

Peddie's Farm, parish of Clunes, section C, allotments 1, 2, 4, 5, 6, 16, 17, 18, and 21.

Dunn's Farm, parish of Clunes, section C, allotments 20, 27, and 28.

Hope's Farm, parish of Clunes, section C, allotments 29, 30, 31, and 32.

J. McCULLOCH,
Chief Secretary.

Chief Secretary's Office,
Melbourne, 20th February 1871.

QUARANTINE DISTRICTS UNDER "THE SCAB ACT 1870."

IN pursuance of the 64th section of *The Scab Act 1870*, the Governor in Council has ordered that the portions of Victoria whereof the boundaries are hereinafter described shall be Quarantine Districts within the meaning of the said Act, viz.:-

AVENEL QUARANTINE DISTRICT (including the Avenel and Worrhough runs).—Commencing on the Goulburn River at the point where the western boundary of the Ghin-ghin run abuts thereon; thence down that river to the eastern boundary of the Merringo run; thence by the eastern and northern boundaries of that run to the Mangalore run; thence northerly and along the boundary of that run to the Upton run; thence southerly by the western boundary of that run to the Tarcombe and Glenyon runs, to the Rocky Passes run; thence by the northern and western boundaries of that run to the Ghin-ghin run aforesaid; and thence by the northern and western boundaries of that run to the point of commencement.

TARIKA QUARANTINE DISTRICT (including Tarika run).—Commencing at the junction of the Wild Dog Creek with the

Howqua River; thence by the said Howqua River upwards to the Howqua Hills run; thence by the western boundary of that run to the Jamieson River; thence by that river downwards to the Goulburn Downs run; and thence by the eastern boundary of that run to the commencing point.

KILLERN QUARANTINE DISTRICT (including the Killeen, Eurora, Moptonemby, Honeysuckle North, Honeysuckle South, Warrenbayne, Seven Creeks, Strathbogie, Saintfield, Borodomannin North, Borodomannin South, Miller's Ponds, Kathkin, Eglintoun, Mount Pleasant A, Mount Pleasant B, Eildon, Wappan, Junction, and Preston runs).—Commencing on the Goulburn River at the point where the eastern boundary of the Nainbubulla run abuts thereon; thence by the said boundary of that run to the Gobur run; thence by the south-western, eastern, and northern boundaries of that run to the Wanghambehan run; thence by the eastern and northern boundaries of that run to the Mangalore run; thence by the eastern boundaries of the Mangalore and Tabik runs to the south boundary of the Molka run; thence easterly, north-westerly, and north-easterly along the boundary of that run to the Cropper's run; thence north-easterly by that run to the Caniambu run; thence easterly and northerly by that run to the southern boundary of the Gowanzardie run; thence by that run easterly to the north angle of the Stony Creek run; thence by the western and south-eastern boundaries of that run to the Uptopotpon run; thence north-easterly by that run and the Goomalibee run to the Broken River; thence up that river to the Lima run; thence by the western boundary of that run to the Barjarg run; thence south-easterly by that run and the Maindample run; thence again by the last-named run north-easterly to the Loyola run; thence southerly by that run to the Delatite River; thence down that river to the Goulburn River; and thence down the last-named river to the point of commencement: Provided that the Bailey Hill, Wombat Hill, Spring's and Faithful's Creek runs shall not form part of this Quarantine District; and provided also that the following roads, together with the land lying within a quarter of a mile on each side of such roads, shall not form part of this Quarantine District, viz.:- The Main Sydney road, the road from Longwood to Jamieson, the road from Doon by the United Kingdom to Alexandra, the road from Brown's thatched house to Merton, the road from the last-named road to Growler's Gully, the road from Merton to Gobur, the road from Merton to Kathkin station, the road from Miller's Ponds to Sloane's Punt, the road from Sloane's Punt to Alexandra, the road from Sloane's Punt to Whitlessen.

J. McCULLOCH,
Chief Secretary.

Chief Secretary's Office,
Melbourne, 6th March 1871.

QUARANTINE DISTRICT UNDER "THE SCAB ACT 1870."

IN pursuance of the 64th section of *The Scab Act 1870*, the Governor in Council has ordered that the portion of Victoria whereof the boundaries are hereinafter described shall be a Quarantine District within the meaning of the said Act, viz.:-

FREEHOLD LANDS IN THE MELBOURNE DISTRICT.—L. Council's property, being allotments 19, 21, 22, 42, 43, and 44, parish of Tyabb; allotments 65, 66, and 69, parish of Moorooduc.

J. McCULLOCH,
Chief Secretary.

Chief Secretary's Office,
Melbourne, 6th April 1871.

QUARANTINE DISTRICT UNDER "THE SCAB ACT 1870."

IN pursuance of the 64th section of *The Scab Act 1870*, the Governor in Council has revoked a previous Order of 11th November 1870, relating to the Quarantine District hereinafter mentioned; and has ordered that the portion of Victoria whereof the boundaries are hereinafter described shall be a Quarantine District within the meaning of the said Act, viz.:-

BERALLA QUARANTINE DISTRICT No. 2.—Commencing at the northern extremity of the Lacey run; thence south-easterly by the Ovens and King rivers upwards to the northern boundary of the Myrhee run; thence south-easterly by the last-named river upwards to the south boundary of the last-mentioned run; thence westerly and southerly by the northern boundary of the Whitefield West run to the Fifteen-mile Creek; thence downwards by that creek to its intersection with the southern boundary of the Greenvale run; thence north-easterly and westerly by that run to its intersection with the Fifteen-mile Creek; and thence by that creek downwards to the commencing point.

Chief Secretary's Office,
Melbourne, 20th April 1871.

J. McCULLOCH,
Chief Secretary.

QUARANTINE DISTRICT UNDER "THE SCAB ACT 1870."

IN pursuance of the 64th section of *The Scab Act 1870*, the Governor in Council has ordered that the portion of Victoria whereof the boundaries are hereinafter described shall be a Quarantine District within the meaning of the said Act, viz.:-

BUNGIL QUARANTINE DISTRICT.—Commencing at the north-eastern boundary of the Talgarno run at its junction with the River Murray; thence by that boundary south-westerly to its junction with the Bethanga run; thence by that run and the Tallangatta run easterly to its junction with the Annandale

run; thence by that run south-easterly to its junction with the aforesaid Tallangatta run; thence by the eastern boundary of the Annandale run to its junction with the southern boundary of the Kangaroo run; thence by the southern and eastern boundaries of the last-named run to its junction with the southern boundary of the Burrowya run; thence by that run and the Thologolong run north-westerly, westerly, and north-westerly to its junction with the River Murray; thence by the said River Murray to the commencing point. The boundaries above described comprise the Bungil and Koelung, Kangaroo Ground and Annandale runs. Provided that all public roads as are included in this description of the Bungil Quarantine District shall not form part of such district.

J. McCULLOCH,
Chief Secretary.
Chief Secretary's Office,
Melbourne, 20th April 1871.

QUARANTINE DISTRICT UNDER "THE SCAB
ACT 1870."

IN pursuance of the 64th section of *The Scab Act 1870*, the Governor in Council has revoked the previous Order in Council appointing the Quarantine District of Kilmore, and has ordered that the portion of Victoria whereof the boundaries are hereinafter described shall be a Quarantine District within the meaning of the said Act, viz.:-

KILMORE QUARANTINE DISTRICT.—Commencing on the River Goulburn at the point where it is crossed by the Sydney road; thence up that river to the Howqua River; thence up that river to its source in the Great Dividing Range; thence by that range to the Glenvale run; thence by the eastern, northern, and western boundaries of that run to the said range; thence again by that range to the Sydney road aforesaid; and thence by that road bearing north-easterly to the point of commencement: Provided that all runs intersected by the boundaries above described shall be held to be within the Kilmore Quarantine District: Provided further that such part of the Sydney road *and all public roads as are* included in this description of the Kilmore Quarantine District shall not form part of such district.

J. McCULLOCH,
Chief Secretary.
Chief Secretary's Office,
Melbourne, 24th April 1871.

* The only alteration of the Kilmore District now made is shown in italics.

QUARANTINE DISTRICTS UNDER "THE SCAB ACT
1870."

IN pursuance of the 64th section of *The Scab Act 1870*, the Governor in Council has ordered that the portions of Victoria whereof the boundaries are hereinafter described shall be Quarantine Districts within the meaning of the said Act, viz.:-

FAITHFULL'S CREEK QUARANTINE DISTRICT.—Commencing at the south-west corner of Honeysuckle South run; bounded on the west by the Euron, Seven Creeks, Wombat Hill, and past Seven Creeks runs; on the south by Borodomin run, and on the east by Strathbogie, Warrenbayne, Honeysuckle North, and Honeysuckle South runs to the point of commencement.

TARCOMBE QUARANTINE DISTRICT (including Tarcombe, Upton, Waughtambhan, and Mangalore runs):—Commencing at the south-west corner of the Tabik run, bounded on the west by the Old Crossing-place and Northwood runs, or the Goulbourn River; on the south and south-east by the Meringo, Worrough, Avenel, Glenlon, Dropmore, and Gobur runs; on the east by Seven Creeks run, and on the north by Killeen and Tabik runs to the point of commencement.—Reserving through the Mangalore run one quarter of a mile on each side of Telegraph line of road between Avenel and Longwood, and one quarter of a mile in each side of the three-chain road between Seymour and the Noorilim run down the Goulburn.

J. McCULLOCH,
Chief Secretary.
Chief Secretary's Office,
Melbourne, 1st May 1871.

QUARANTINE DISTRICTS UNDER "THE SCAB ACT
1870."

IN pursuance of the 64th section of *The Scab Act 1870*, the Governor in Council has ordered that the portions of Victoria whereof the boundaries are hereinafter described shall be Quarantine Districts within the meaning of the said Act, viz.:-

LANGWORNOR QUARANTINE DISTRICT (including Langwornor run).—Commencing at the south-east angle of the Moorabbee run; on the north by that run, the junction of Mount Ida Creek with the river Campaspe; on the west by that river to its junction with the Coliban River; thence by the Coliban River for about four miles; on the south by the Campaspe and Springs Plains runs; and on the south and south-east by Wild Duck Creek and Tourboric runs to the commencing point.

PROTECTORATE QUARANTINE DISTRICT (including Protectorate run).—Commencing at the north-east angle of Waranga run; on the west by that run; on the south by Postlethwaite run; on the east by the Goulburn River for

about seven miles; thence by a line running north-west to the commencing point.

MOORABBBE QUARANTINE DISTRICT (including Moorabbee run).—Commencing at the most northerly point of the Langwornor run, being the junction of the Campaspe River and Mount Ida Creek; bounded on the south by Langwornor run to a point on the McIvor Creek; thence on the east by Tourboric and Major's Line run; on the north and north-east by Major's Line run and Mount Carmel run; on the north by Mount Pleasant and Muskerly runs; on the west by Axedale run for about five and a half miles; and on the north by the same run to the Campaspe River, and by that river southerly to the commencing point.

TOURBORIC QUARANTINE DISTRICT (including Tourboric).—Commencing at the eastern angle of the Wild Duck Creek run; on the south by Pyalong run; on the east by Glenaroua run; on the north and north-east by Major's Line run; on the west by Moorabbee, Langwornor, and Wild Duck Creek runs to the point of commencement.

PYALONG QUARANTINE DISTRICT (including Pyalong run).—Commencing at the south-east angle of Tourboric run; on the north by the said run; on the north-west by Wild Duck Creek run; on the west and south-west by Phedon run; on the south by Lancefield and Steel's Station runs; on the south-east by Moranding West run; on the east by Glenaroua run to the point of commencement.

WARANGA QUARANTINE DISTRICT (including Waranga run).—Commencing at the north-west angle of the Protectorate run; thence by lines bearing north-west and south-west to the north-east angle of Gobeabla run, on the west and south by that run, and on the east by the Protectorate run to the point of commencement.

SUNDAY CREEK QUARANTINE DISTRICT (including Sunday Creek).—Commencing at the northern angle of the Reedy Creek run, bounded on the south-east by Sunday Creek; on the north and north-east by Northwood run; on the west and south-west by Glenaroua run to the point of commencement.

J. McCULLOCH,
Chief Secretary.
Chief Secretary's Office,
Melbourne, 1st May 1871.

QUARANTINE DISTRICT UNDER "THE SCAB ACT
1870."

IN pursuance of the 64th section of *The Scab Act 1870*, the Governor in Council has ordered that the portion of Victoria whereof the boundaries are hereinafter described shall be a Quarantine District within the meaning of the said Act, viz.:-

BURNEWANG WEST QUARANTINE DISTRICT.—Commencing at a point on the Campaspe River, which point is the south-east angle of allotment 5, section 6, parish of Elmore; thence westerly, being bounded on the south by about six miles of the Campaspe run and about two miles and a half of the Yarraberb run; thence northerly, being bounded on the west by about a mile and a half of the Yarraberb run, about two miles and a half of the South Tandarra run, and about six miles of the Piccaniny Creek run; thence easterly, being bounded on the north by about three miles and a half of the Piccaniny Creek run, and about nine miles of the West Restdown Plains run; and thence southerly along the Campaspe River to the point of commencement.

J. McCULLOCH,
Chief Secretary.
Chief Secretary's Office,
Melbourne, 8th May 1871.

QUARANTINE DISTRICTS UNDER "THE SCAB ACT
1870."

IN pursuance of the 64th section of *The Scab Act 1870*, the Governor in Council has ordered that the portions of Victoria whereof the boundaries are hereinafter described shall be Quarantine Districts within the meaning of the said Act, viz.:-

FREEHOLD PROPERTIES IN THE GEELONG DISTRICT.

Parish of Bellarine; Cornelius Fogarty; comprising allotments 3, 4, 7, and 8, of section 3; allotment 6 of section 4; lying south of the township of Drysdale, county of Grant.

Burnside, Bruce's Creek, parishes of Gheringhap and Murgheboluc; A. S. Robertson.

Sections 21 and 22, parish of Gheringhap, and allotments 15, 18, 19, 20, and 21, parish of Murgheboluc, county of Grant.

Parish of Jan Juc; James Bell; allotments 22 C, part of 22 D, 21 C, 21 B, part of 21 A, 26 A, and allotment 19 of parish of Jan Juc, county of Grant.

Wormbete, near Winchelsea; J. R. Hopkins; comprising sections 10, 11, 12, and 15, and part of sections 4 and 5, parish of Tutegong, county of Grant.

Allotments 37, 38, 39, 40, 41, 42, 43, 58, 59, 60, 61, 62, 63, and 64, parish of Yan-yan-Gurt, county of Polwarth.

Allotments 14, 15, 16, 17, 18, 19, and 20, and pre-emptive section, parish of Karngun, county of Grenville.

Golf Hill, Shelford; George Russell; known as Woolshed run; comprising allotments 51, 52, 53, 54, 55, 56, 57, 58, 59, 60, 61, 62, 63, 64, 65, 66, 67, and 68, parts of 71 and 72; and also allotments 73, 74, 75, 76, 77, 78, 79, 80, and 81, in the parish of Burtwarrah, county of Grant.

J. McCULLOCH,
Chief Secretary.
Chief Secretary's Office,
Melbourne, 8th May 1871.

QUARANTINE DISTRICT UNDER "THE SCAB ACT 1870."

IN pursuance of the 64th section of *The Scab Act 1870*, the Governor in Council has ordered that the portion of Victoria whereof the boundaries are hereinafter described shall be a Quarantine District within the meaning of the said Act, viz.:-

Pursuant to Order of 22 May 1871.

BENALLA QUARANTINE DISTRICT No. 1 (*in lieu of Benalla Quarantine District No. 1, constituted by Order of 11 November 1870, which has been revoked: the effect of this alteration of this Quarantine District is to release the Peechelba and Mokoan runs from Quarantine*).—Commencing at the western extremity of Mokoan station; thence along the course of the Broken River to the south-western corner of Emu Plains station; thence along the western boundary of the Emu Plains and Broken Creek stations; thence along the northern boundary of the Broken Creek station; thence by a portion of the western boundary of the Peechelba station; thence by the south and south-eastern boundaries of that station to the Ovens River; thence up that river to the south-eastern boundary of the Ovens Crossing-place station; thence along that boundary south-westerly to the southern boundary of the Tamnick station; thence westerly and northerly by the boundaries of that station to the Kilawarra station; thence by the southern boundary of that station to the Górambat station; and thence by the eastern boundary of that station to the point of commencement: Provided that all sheep on purchased land within these boundaries shall also be in quarantine.

J. McCULLOCH,
Chief Secretary.

Chief Secretary's Office,
Melbourne.

CLEAN DISTRICT UNDER "THE SCAB ACT 1870."

IN pursuance of the 66th section of *The Scab Act 1870*, the Governor in Council has ordered that the portion of Victoria whereof the boundaries are hereinafter defined shall be a Clean District within the meaning of the said Act, viz.:-

GIPPSLAND CLEAN DISTRICT—Commencing at Cape Patterson; thence by the eastern boundary of the county of Mornington northerly to the south boundary of the county of Evelyn, by part of the southern, the eastern, and part of the northern boundaries of the county last named, easterly, northerly, and westerly to the Main Dividing Range; by that range northerly and easterly to a point due south of the easternmost source of the Livingstone Creek; by a line north to said source; by the Livingstone Creek northerly to its junction with the Mitta-mitta River; thence by a line north-easterly to the south point of the range at Gibbo Station; by that range northerly and a line east to the source of the Cowrang Creek; by that creek northerly to its junction with the Murray, by that river southerly to its source at Forest Hill; thence by the boundary-line between Victoria and New South Wales south-easterly to Cape Howe; and by the sea-coast westerly to the point of commencement; including likewise Sunday Island and Snake Island: Provided that the run known as Eaglehawk Hills Station be excluded from this Clean District.

J. McCULLOCH,
Chief Secretary.

Chief Secretary's Office,
Melbourne, 15th November 1870.

CLEAN DISTRICT UNDER "THE SCAB ACT 1870."

IN pursuance of the 66th section of *The Scab Act 1870*, the Governor in Council has ordered that the portion of Victoria, whereof the boundaries are hereinafter defined, shall be a Clean District within the meaning of the said Act, viz.:-

BECHWORTH CLEAN DISTRICT—Commencing at Mount Howitt, in the Main Dividing Range; thence by the said range easterly to a point due south of the eastern source of the Livingstone Creek; by that creek to its junction with the Mitta-mitta River; thence by a direct line to the source of the Cowrang Creek; thence down that creek to its junction with the Murray River; thence down that river to its junction with the Ovens; thence along the Ovens River to the King River; and up that river to its head; thence direct to the starting point: Provided always that the runs known by the following names, Happy Valley, Barwidgee, Myrtle Creek, Porepunka, Typho, Bungameroo, shall not form part of the Beechworth Clean District; and that any runs which may be intersected by the above-described boundaries shall be wholly out of and not within the Beechworth Clean District.

J. McCULLOCH,
Chief Secretary.

Chief Secretary's Office,
Melbourne, 12th December 1870.

CLEAN DISTRICT UNDER "THE SCAB ACT 1870."

IN pursuance of the 66th section of *The Scab Act 1870*, the Governor in Council has ordered that the portion of Victoria, whereof the boundaries are hereinafter defined, shall be a Clean District within the meaning of the said Act, viz.:-

MOUNT BATTERY CLEAN DISTRICT—Commencing on the Broken River at the north-west angle of the Mount Battery run, and bounded on the west by the western boundaries of the several runs of Mount Battery, Loyola, and Delatite southward to the Goulburn River; on the south by that river eastward to the junction of the Howqua; and thence by that river to its source under Mount Howitt; thence by the Dividing Range north-

westward to the Dueran run; thence by that run westward to the Broken River; and thence by that river westward to the commencing point.

J. McCULLOCH,
Chief Secretary.

Chief Secretary's Office,
Melbourne, 23th December 1870.

CLEAN DISTRICT UNDER "THE SCAB ACT 1870."

IN pursuance of the 66th section of *The Scab Act 1870*, the Governor in Council has revoked all previous Orders appointing a Clean District at Hexham, and has ordered that the portion of Victoria whereof the boundaries are hereinafter defined shall be a Clean District within the meaning of the said Act, viz.:-

HEXHAM CLEAN DISTRICT—Commencing at Cape Otway; thence by a line northerly to the most southern point of Lake Corangamite; thence along the western border of that lake to the Purpurndahl run; thence northerly along the western boundaries of the Purpurndahl run, of the Little Corangamite or Struan run, of the Gerangemeraga and of the Gnarkeet run, and the western boundary of that run to the southern boundary of the Borriyallock run; thence along the southern and western boundaries of that run and along the eastern boundary of Bangal run to Skipton; thence westerly along the three-chain road to Dunkeld; thence south-westerly along the eastern boundaries of Mount Sturgeon Plains run, of Mount Sturgeon Plains, South run along the southern boundary of that run and of the Crockstone run to the Eumeralla River; thence down that river to the sea, and thence to the mouth of the Moyne River; thence northerly by the Moyne River to the point at which that river is intersected by the southern boundary of the Tarrone estate; thence westerly and northerly by the south and west boundaries of the Tarrone estate to the south-west angle of allotment 1, section 22, parish of Kapong; thence northerly by a one-chain road to the north-west angle of allotment 1, section 14, same parish; thence easterly by a one-chain road to the north-east angle of same allotment; thence northerly to a point one chain distant at the south-west angle of allotment 3, section 11, same parish; thence northerly to the north-west angle of allotment 2, section 11, same parish; thence easterly by a one-chain road to the north-east angle of allotment 2, section 12, same parish; thence southerly by the boundary between the parishes of Kapong and Willatook to the point at which the boundary between the runs of Tarrone and Woodlands intersects the parish boundary (then as delineated on the Government survey plans); thence southerly and easterly by said boundary of runs to the north-west angle of allotment 3, section 26, parish of Willatook; thence easterly by a one-chain road to the north-east angle of said allotment; thence easterly to a point two chains distant at north-west angle of allotment 1, section 25, same parish; thence easterly by a one-chain road to the north-east angle of allotment 2, section 25, same parish; thence easterly to a point three chains distant at north-west angle of allotment 1, section 24, same parish; thence easterly by a one-chain road to north-east angle of allotment 2, section 24, same parish; thence southerly by a one-chain road to the north-east angle of allotment 3, section C, parish Warrong; thence easterly by the boundaries of the parishes of Warrong and Willatook to the west boundary of the parish of Woolsthorpe; thence southerly by the boundary of the parishes of Warrong and Woolsthorpe to the south-west angle of allotment 1, section 30, parish of Woolsthorpe; thence easterly and north-easterly by the south boundary of the parish of Woolsthorpe from the point where it meets the road from Woolsthorpe to Winslow; thence to the eastern side of that road; thence south-easterly by that road to the south-west angle of allotment 34, section C, parish of Merrai; thence easterly by a one-chain road to the south-west angle of section 19, parish of Cooramook; thence northerly by a road to the north-west angle of section 25, same parish; thence easterly by the north boundary of the parish of Cooramook to the Hopkins River; thence southerly by the Hopkins River to the sea; thence easterly by the sea to Cape Otway.

Provided that the Borough of Belfast, the three-chain road from Skipton to Dunkeld above spoken of, as well as any runs intersected by such road, shall be entirely out of the Hexham Clean District and not in it.

J. McCULLOCH,
Chief Secretary.

Chief Secretary's Office,
Melbourne, 6th March 1871.

CLEAN DISTRICT UNDER "THE SCAB ACT 1870."

IN pursuance of the 66th section of *The Scab Act 1870*, the Governor in Council has ordered that the portion of Victoria whereof the boundaries are hereinafter defined shall be a Clean District within the meaning of the said Act, viz.:-

UPOTIPOTPON CLEAN DISTRICT (including the Upotipotpon and Goomalibee runs).—Commencing at the point where the eastern boundary of the Gowangardie run abuts on the Broken River; thence by the said boundary of that run to the Stony Creek run; thence by the northern boundary of that run to the eastern angle thereof; thence by the Warrenbayne run bearing easterly to the town of Benalla; thence by the western boundary of that town to the north-west angle thereof; thence by a line to the Broken River aforesaid; and thence by that river downwards to the commencing point.

Provided always that all purchased land within these boundaries which is not in the possession of the licensees of these runs, shall be out of, and not in, this Clean District.

J. McCULLOCH,
Chief Secretary.

Chief Secretary's Office,
Melbourne, 6th March 1871.

CLEAN DISTRICTS UNDER "THE SCAB ACT 1870."

IN pursuance of the 66th section of *The Scab Act 1870*, the Governor in Council has ordered that the portions of Victoria whereof the boundaries are hereinafter defined shall be Clean Districts within the meaning of the said Act, viz.:-

Pursuant to Orders of 22 May 1871.

BALLARAT CLEAN DISTRICT.—Commencing at Skipton; thence by the main road towards Linton to the boundary of Langi-Willi; thence by the eastern boundary of that run to Emu Creek; thence by that creek to Barker's Creek, following that creek to Carnglan station; thence by the southern and eastern boundaries of that station to the south-eastern corner of Trawalla station; thence by the eastern boundary of that station to the Ballarat and Ararat road; thence by that road westerly to the south-west corner of Ercildoun station; thence by the southern and eastern boundaries of that station northerly to the Main Dividing Range; thence by that range westerly to the north-west corner of the Langi-Gherrin station; thence by the western boundary of that station southerly to the Hopkins River; thence by that river to the main Hamilton road at Wickliffe; and thence by that road to the starting point. Provided that all stations intersected by the River Hopkins shall be wholly included in the Ballarat Clean District: Provided further that the main line of road from Wickliffe to Skipton and the commons along that road, as also the road from Streatham *via* Mount Emu to Ballarat, and the road from Ararat to Ballarat, and the commons intersected by and along these roads, shall form no portion of the Ballarat Clean District.

BENALLA CLEAN DISTRICT No. 2 (*in lieu of Benalla Clean District No. 2, constituted by an Order of 12 December 1870, which has been revoked*).—Comprising the following runs, viz.: Emu, Tatong, Samaria, Fern Hills, Barjarg, Dueran, Fifteen-mile Creek, Whitefield, Whitefield West, Tabletop, Glenmore, Holland's Creek, Mokoan, Myrrhee West, and Killeera: Commencing at the west angle of the Mokoan run, being a point of the Broken River; thence by the north-western and eastern boundaries of that run to the Emu run; thence easterly by that run to the Killeera run; thence by that run easterly and southerly to the Myrrhee West run; thence by that run north-easterly to the Myrrhee run; thence by that run southerly and easterly to the King River; thence up that river to its source; thence by a line bearing southerly to the source of the Broken River; thence down that river to the Barjarg run; thence by the southern and western boundaries of that run to the Broken River; thence again down that river to the point of commencement. Provided that the road from Wangaratta to Benalla shall form no part of this clean district.

NORTHERN CLEAN DISTRICT (*in lieu of the Amended Boundaries of the Northern Clean District, constituted by Order of 22 December 1870, which has been revoked*).—Commencing at the point at which the boundary line between the colonies of Victoria and South Australia strikes the River Murray; thence southerly along such boundary line to the south-west corner of the Doorodong Creek run; thence along the southern boundary of that run to the north-west corner of the Refuge run; thence along the western and southern boundaries of that run to the north-west corner of Nangeela run; thence by the western and southern boundaries of the Nangeela run eastward to the Glenelg River; thence by that river southerly to the junction of the Wannon River; thence by the Wannon River easterly to the Muralal run; thence by the western, northern, and eastern boundaries of that run again to the Wannon River; thence by that river easterly and northerly to the south-west corner of Kenilworth North run; thence by the western boundary of that run northwards to Glendinning run; thence by the eastern boundary of that run to the River Glenelg, by that river northerly to Brim Spring run; thence along the western, southern, and eastern boundaries of that run, part of the southern boundary of Rosebrook run, and the western, southern, and eastern boundaries of Wortook, to the Ledcourt and Newington runs; thence by the southern boundary of those and Glenwyllan run and the east boundary of the last-named run to the southern boundary of the Bolangum run; thence by the southern boundaries of Bolangum, Tottington, and Ramsbottom runs easterly to the south-west corner of Mount Teddington run; thence by the western and northern boundaries of that run to the Mories run; thence by the western and southern boundaries of that run eastward to the Avoca River; thence northerly along that river to the southern boundary of the Yawong Springs run; thence easterly along the southern boundaries of that and the Spring Hill run by the western boundary of Brenanah and the south boundary of Powlett Plains and Salisbury Plains stations; thence south along the western boundary of Bullock Creek Plains station; thence east along the southern boundary; thence north along the east boundary of said run of Bullock Creek Plains; thence east along the southern boundary of Yarraber station; thence north along the eastern boundary of that station; thence east along the south boundary of Burnewang Park until it meets the Educa Railway; thence north by the line of rail to the southern boundary of Restdown Plains West station; thence east to the south-east boundary of Restdown Plains East station to the east boundary of Carngan run; thence southerly and easterly along the boundaries of that run to Wanaala run; thence by the west and south boundaries of that run to the south-west corner of Toolamba run, and by the southern boundary of that run to the Goulburn River; thence by that river northerly to the junction of the Broken River, and by that river easterly to the south-east point of the Benalla run; thence northerly along the eastern boundary of that run and along the eastern boundary of Yabba-yabba run to the south-west angle of St. James's run; thence along the southern and eastern boundaries of that run and along the eastern boundary of the Yarrowonga run to the River Murray, and by that river westerly and northerly to the point of commencement. Provided always that when the courses of

the Avoca River or the Campaspe River, as above described, intersect any station, such station shall be wholly and not in part excluded from the above declared clean district, and that the run known as Narraport be also excluded from such district.

PEECHBELLA CLEAN DISTRICT.—Commencing at the north-western angle of the Peechelba run, being a point on the Murray River; thence up that river to the Ovens River; thence by the last-named river to the boundary of the Killawarra run; thence south-westerly and southerly along the boundaries of that run; thence north-westerly along the boundary of Goomambat run; and thence northerly along the boundaries of the Broken Creek and Yarrowonga runs to the point of commencement.

J. McCULLOCH,
Chief Secretary.

Chief Secretary's Office,
Melbourne.

LANDS TEMPORARILY RESERVED FROM SALE.

IN pursuance of the provisions of *The Land Act 1869* (33 Vict. No. 360, § 6 and 9): Notice is hereby given that the Governor, with the advice of the Executive Council, has reserved from sale, temporarily, the lands hereinafter described, viz.:-

Pursuant to Orders of 22 May 1871.

NILLUMBIK (Diamond Creek)—Site for Literary Institute.—One rood thirty-seven perches, county of Evelyn, township of Nillumbik, being allotments 1 and 2 of section 14: Commencing at the south angle of allotment 1, being the junction of the north-eastern side of the road forming the south-western boundary of the said section 14 with the north-western side of Main street; bounded thence by Main street bearing N. 35° 43' E. fifty links; thence by the street which forms the eastern boundary of the aforesaid section bearing N. 3° 3' W. two chains fifteen links; thence by allotment 3 bearing S. 86° 57' W. three chains forty-seven links to the first-mentioned street; and thence by that street bearing S. 54° 15' E. four chains five links to the commencing point.—(70.X.16183.)

SHELFORD WEST—Site for Presbyterian Place of Public Worship and Minister's Dwelling.—One acre two roods, county of Grenville, parish of Shelford West, being portion of allotment 6: Commencing at the north-west angle of the allotment, being a point on the southern side of the road from Rokewood to Shelford; bounded thence by allotment 5, bearing south seven chains eighty-seven links; thence by lines bearing respectively east two chains and north seven chains thirteen links; and thence by the aforesaid road bearing N. 69° 40' W. two chains thirteen links and a half to the commencing point.—(70.&26875.)

TOORAK—Site for Watering and Camping purposes.—One hundred and thirty-one acres two roods, county of Hampden parish of Toorak: Commencing on the south-western side of the road from Hexham to Campertown, at the point where the east boundary of allotment 2 of section 15 abuts thereon; bounded thence by the said road bearing S. 50° 57' E. seventy-three chains thirty-two links; thence by a road bearing west fifty-six chains ninety-four links; and thence by allotments 3 and 2 of section 15 bearing north forty-six chains nineteen links to the point of commencement.—(70.Y.23146.)

WARRNAMBOOL—Site for Public purposes, being the land at present covered by the water of Lake Pertobe, temporarily reserved and placed under the control of the Borough Council of Warrnambool, subject to the condition that the water be drained from the lake and its site filled up and planted with suitable trees by the said council; and reserving the right to make thereon any road or roads that may be required for public use.—Fifty acres, more or less, county of Williers, borough of Warrnambool, being the land covered by the water of Lake Pertobe; as shown on the plans deposited at the Crown Lands Office, Melbourne.—(71.C.53.30.)

JOHN A. MACPHERSON,
Commissioner of Crown Lands and Survey.

Lands and Survey Office,
Melbourne.

PROPOSED REVOCATION OF THE TEMPORARY RESERVATION OF LANDS.

IN pursuance of the provisions of *The Land Act 1869* (33 Vict. No. 360, § 6 and 9): Notice is hereby given that it is the intention of the Governor, with the advice of the Executive Council, to *revoke* the temporary reservation of the Lands hereinafter referred to, after the expiration of four weeks from the first publication of Notice in each instance, that is to say—

The following Notices were Gazetted 1^o on 12 May 1871.

BUNG BONG—The area temporarily reserved for purposes of Public Recreation in the town of Bung Bong, by Order of the 13th June 1870, is to be diminished by deducting therefrom the portion thereof comprised within the boundaries hereinafter described; and the said Order, so far as it affects or relates to the said portion is, pursuant to Order of 8th May 1871, to be revoked.—Two acres, county of Talbot, town of Bung Bong: Commencing at the south-east angle of the Church of England reserve; thence by a road bearing S. 32° 35' W. two chains 90 links, and west five chains; thence by lines bearing respectively north three chains fifty-eight links, and east five chains eighteen links to the west boundary of the Church of England reserve aforesaid; and thence by that reserve bearing south one chain fourteen links, and east one chain thirty-eight links to the point of commencement.—(70.Z.5585.)

COLERAINE—The area temporarily reserved for Watering purposes in the parish of Coleraine (being allotment 4 of section 20), by Order of the 20th August 1866, is to be diminished by

deducting therefrom the portion thereof comprised within the boundaries hereinafter described, and the said Order, so far as it affects or relates to the said portion, is, pursuant to Order of 8th May 1871, to be revoked.—Fifty-seven acres two roods twenty perches, county of Dundas, parish of Coleraine: Commencing at the north-east angle of allotment 8 of section 20; thence by that allotment bearing south twenty-two chains sixty-six links; thence by allotment 5 bearing east twenty-five chains fifty-one links; thence by a line bearing north twenty-two chains fifty-two links; and thence by a road bearing N. 89° 41' W. twenty-five chains fifty-one links, more or less, to the point of commencement.—(71.D.4020.)

YUPECKIAR—The temporary reservation of six hundred and forty acres of land in the parish of Yupeckiar, as a site for a town, pursuant to Order of the 4th June 1866, is, pursuant to Order of 8th May 1871, to be revoked.—(71.A.4622.)

The following Notices were Gazetted 1° on 19 May 1871.

GLEN THOMSON—The temporary reservation of two roods thirteen perches, being allotment 1 of section 5, township of Glen Thomson, county of Villiers, as a site for a Temperance Hall, pursuant to Order of 17th April 1871, is, pursuant to another Order of 15 May 1871, to be revoked.—(70.&26684.)

NANAPUNDAH—The site temporarily reserved for affording a supply of Timber for firewood and other purposes for the use of the inhabitants of Wickliffe, by Order of 3rd May 1869, is to be diminished by deducting therefrom allotment 142, the boundaries whereof are hereinafter described, and the said Order, so far as it affects or relates to that allotment, is to be revoked pursuant to Order of 15 May 1871.—Ninety-two acres two roods twenty-one perches, county of Villiers, parish of Nanapundah: Commencing at the north-east angle of the allotment, being a point on the southern side of the road from Dunkeld to Wickliffe; thence by that road bearing N. 62° 35' W. 31 chains 66 links; thence by a road bearing west 90 links; thence by allotment 141 bearing south 39 chains; thence by allotment 127 bearing east 29 chains; and thence by a road bearing north 24 chains 43 links to the point of commencement. The bearings are from the true meridian.—(71.A.892.)

The following Notices were Gazetted 1° on 26 May 1871.

NILLUMBIE (Diamond Creek)—The temporary reservation of One rood of land for Mechanics' Institute purposes by Order of 10th August 1868, is, pursuant to Order of 22nd May 1871, to be revoked.—(70.X.16133.)

PHILLIP ISLAND—The site temporarily reserved for Watering purposes in Phillip Island by Order of the 7th April 1870, containing an area of Six hundred acres two roods thirty-seven perches, is to be diminished by deducting therefrom the portion thereof comprised within the boundaries hereinafter described, and the said Order so far as it affects or relates to that portion is, pursuant to Order of 22nd May 1871, to be revoked.

Three hundred and forty-four acres two roods fourteen perches, being allotments 97, 98, 109, and 110, Phillip Island: Commencing at the north-west angle of allotment 97, being a point on the southern side of the road from Rhyll to Ventnor; thence by a road bearing south seventy chains twenty-seven links; thence by allotments 107 and 108 bearing east fifty chains; thence by a road and a line bearing north sixty-three chains fifty-three links to the first-mentioned road; and thence by that road bearing north-westerly and west to the point of commencement. The bearings are from the true meridian.—(70.W.7773.)

JOHN A. MACPHERSON,
Commissioner of Crown Lands and Survey.
Lands and Survey Office,
Melbourne.

LANDS PROPOSED TO BE PERMANENTLY RESERVED FROM SALE.

IN pursuance of the provisions of *The Land Act 1869* (33 Vict. No. 360, § 6 and 8): Notice is hereby given that it is the intention of the Governor, with the advice of the Executive Council, to reserve from sale *permanently* the land hereinafter described, for the purpose stated, after the expiration of four weeks from the first publication of each description, viz.:

The following Notice was Gazetted 1° on 19 May 1871.

BRIGHTON—The site at Brighton (notice of intention to permanently reserve which for Court House purposes, subject to the condition that the Borough Council of Brighton shall keep such Court House available for Petty Sessions purposes, pursuant to Order of the 5th July 1869, was published in the *Government Gazette* for four consecutive weeks, commencing the 9th July 1869) is, in addition to the before-mentioned purposes, to be permanently reserved for a Town Hall and Borough Offices, pursuant to Order of 15th May 1871.—(69.V.24546.)

The following Notices were Gazetted 1° on 26 May 1871.

AVOCA—Site for Church of England Place of Public Worship and Minister's Dwelling, to be *permanently* reserved pursuant to Order of 22nd May 1871 (being the site temporarily reserved therefor by Order of 21st December 1868).—Two acres, county of Gladstone, town of Avoca, situate in section 26A: Commencing at the east angle of the site, being the point of intersection of the western side of Boyce street by the northern side of Russell street; bounded thence by the first-named street bearing N. 20° 17' W. four chains; thence by allotment 4 bearing S. 69° 43' W. five chains; thence by Barnett street bearing S. 20° 17' E. four chains; and thence by Russell street aforesaid bearing N. 69° 43' E. five chains to the commencing point.—(71.B.5836.)

MACARTHUR—Site for Presbyterian Place of Public Worship and Minister's Dwelling, to be *permanently* reserved pursuant to Order of 22nd May 1871 (being the site temporarily reserved therefor by Order of 25th November 1861).—One acre three roods twelve perches, county of Normanby, township of MacArthur, being allotments 22, 23, and 24 of section 6A: Commencing at the east angle of allotment 24, being the point of intersection of the north-western side of Eversley street by the south-western side of Russell street; bounded thence by the first-named street bearing S. 46° W. six chains twenty-six links; thence by allotments 2 and 3 bearing N. 44° W. three chains; thence by allotment 21 bearing N. 46° E. five chains ninety-one links; and thence by Russell street before mentioned bearing S. 49° 53' E. three chains one and a half links to the point of commencement.—(71.D.2251.)

MYRNIONG—Site for Mechanics' Institute purposes, to be *permanently* reserved pursuant to Order of 22nd May 1871 (being the site temporarily reserved for those purposes at Myrning by Order of 29th October 1866).—One rood, county of Bourke, village of Myrning, being part of allotment 15 of section B: Commencing at the north angle of the said allotment, being the junction of the eastern side of Short street with the southern side of Shuter street; bounded thence by the last-named street bearing S. 83° 28' E. one chain; thence by a line bearing S. 6° 32' W. two chains fifty links; thence by allotment 16 bearing N. 83° 28' W. one chain; and thence by Short street aforesaid bearing N. 6° 32' E. two chains fifty links to the commencing point. The bearings are from the true meridian.—(70.X.8866.)

JOHN A. MACPHERSON,
Commissioner of Crown Lands and Survey.
Lands and Survey Office,
Melbourne.

PROPOSED ALTERATION OF A TIMBER RESERVATION ON PHILLIP ISLAND.

IN pursuance of the provisions of *The Land Act 1869*, section 53: Notice is hereby given that, upon the expiration of One month from the publication hereof, the Governor in Council will alter the Proclamation dated the 11th of July 1870, whereby 600 acres 2 roods and 37 perches of land on Phillip Island were reserved for the preservation and growth of timber, by revoking such Proclamation, so far as it relates to allotments 97, 98, 109, and 110, comprising together 344 acres 2 roods 14 perches.

JOHN A. MACPHERSON,
Commissioner of Crown Lands and Survey.
Lands and Survey Office,
Melbourne, 22nd May 1871.

WITHHOLDING OF LANDS FROM LEASING AND LICENSING UNDER THE 102ND SECTION OF "THE LAND ACT 1869" REVOKED.

THE Governor, with the advice of the Executive Council, has, in pursuance of section 102 of *The Land Act 1869*, revoked the withholding of the lands hereinafter referred to from leasing and licensing:—

Parish of Ganoo-ganoo: Allotment 25.—(70.4851/19.)
Parish of Acheron: Allotments 43 and 44.—(71.5655.C.)
Parish of Chin-gin: Allotment 41.—(71.4649.A.)
Parish of Arcadia: Allotments 86 and 87.—(71.3266.B.)
Parish of Myrhee: Allotments 57 and 65.—(71.5343.C.)
Parish of Yabba-yabba: The portion of land shown by pink tint on the maps in this office, being allotments 2, 3, part of 4, and the land adjoining on the north.—(E.C.71.396.)
Parish of Longwerner: The portion of land shown by pink tint on the maps in this office, being the land adjoining Henry Hahn's allotment on the east, and containing 20a. 1r. 9p.

JOHN A. MACPHERSON,
Commissioner of Crown Lands and Survey.
Lands and Survey Office,
Melbourne, 15th May 1871.

WITHHOLDING OF LANDS FROM LEASING AND LICENSING REVOKED.

THE Governor, with the advice of the Executive Council, has, in pursuance of section 102 of *The Land Act 1869*, revoked the withholding of the lands hereinafter referred to from leasing and licensing, viz.:

Fulham North Run: The portion of land situated north-westerly of the Fulham pre-emptive section, as shown on the plan deposited at this office.—(E.C.295.)
Parish of Acheron: Allotment 62.—(E.C.71.415.)
Parish of Barkly: The portion of land applied for by C. H. Hart and land adjoining, as shown on the plan deposited at this office.—(E.C.71.415.)
Parish of Scoresby: Allotment 61.—(E.C.71.415.)
Parish of Ilawkestone: Allotments 8 and 9, section 6.—(E.C.71.415.)
Parishes of Burraboot East and Wanalta, as shown on the plan deposited at this office.—(E.C.71.415.)

JOHN A. MACPHERSON,
Commissioner of Crown Lands and Survey.
Lands and Survey Office,
Melbourne.

**EXEMPTION OF LAND FROM LEASING AND
LICENSING REVOKED.**

THE Governor, with the advice of the Executive Council, has, in pursuance of section 14 of *The Land Act 1869*, revoked the exemption of the land hereinafter referred to from leasing and licensing:—

Parish of Tarragal, allotment 19, section 4.—(E.C.217.)

JOHN A. MACPHERSON,
Commissioner of Crown Lands and Survey.
Crown Lands Office,
Melbourne, 9th May 1871.

**LICENSES FORFEITED FOR NON-PAYMENT OF
RENT.**

THE licenses granted and issued under the provisions of the 42nd section of *The Amending Land Act 1865* to the person named below have been, by the Governor in Council, declared forfeited for non-payment of license fees:—

Sandhurst district: Four licenses, No. 15840ab; licensee, Elizabeth Carr; 80 acres; Leichhardt parish.

JOHN A. MACPHERSON,
President of the Board of Land and Works.
Lands and Survey Office,
Melbourne, 15th May 1871.

**ALLOTMENT FORFEITED FOR NON-PAYMENT
OF RENT.**

IT is hereby notified that the allotment hereunder mentioned has been declared forfeited by the Governor in Council for non-payment of rent:—

Warrambol district: Agricultural area, Ballangeich; parish, Ballangeich; allotment part C; Robert Davison, lessee.—71/6417.

JOHN A. MACPHERSON,
Commissioner of Crown Lands and Survey.
Lands and Survey Office,
Melbourne, 15th May 1871.

APPROACHING LAND SALES.

SALES of Crown Lands in Fee-simple to be held at the undermentioned places and dates, previously notified, viz.:

	No. of Gazette.		No. of Gazette.
ARARAT—		MELBOURNE—	
Tuesday 30 May ... 27		Tuesday 30 May ... 27	
COLAC—		Tuesday 6 June ... 28	
Tuesday 30 May ... 27		SANDHURST—	
CRANBOURNE—		Tuesday 13 June ... 29	
Friday 2 June ... 27		STAWELL—	
MAJORCA—		Tuesday 6 June ... 28	
Wednesday 7 June ... 28			

Lands and Survey Office, Melbourne.

**SALE (No. 3121) OF CROWN LANDS IN FEE-SIMPLE
AT GEELONG, ON 4TH JULY 1871.**

To be conducted by H. B. LANE, Esq., Land Officer.

IN pursuance of the thirty-fifth section of *The Land Act 1869*, the Board of Land and Works doth hereby give notice that a public auction will be holden at ELEVEN o'clock of Tuesday the fourth day of July next, at the Auction Rooms of Mr. J. Davidson, Geelong, for the sale of Crown Lands in fee-simple.

Such lands will be offered in the lots hereinafter specified, at the upset price fixed to each lot respectively, and will be sold in fee-simple.

A deposit of one-half the price at which each lot is sold must be paid by the purchaser at the time of sale, and all such payments shall be made only in gold, silver, bank notes, or in cheques approved by the Land Officer, and the residue of such price must be paid within one month from that time.

The Governor in Council has, in pursuance of the one hundred and second section of the aforesaid Act, withheld or withdrawn all such lands from leasing or licensing.

TOWN LOTS.

BIRREGURRA, COUNTY OF POLWARTH, PARISH OF
BIRREGURRA.

On the road from Colac to Geelong, at Mr. James Beddgood's holding.

Upset price 5*l.* per acre.
Lot 1. Allotments 1 and 2, section A, 2a. 2r. 5p. Valuation *l.*

STEIGLITZ, COUNTY OF GRANT, PARISH OF DURDIDWARRAH.
In the township of Steiglitz.

Upset price 8*l.* per acre.
Lot 2. Allotment 2, section 16, 30 4-10p.

NAPIER, COUNTY OF GRANT, PARISH OF TUTEGONG.
In the township of Napier, on the Wardee Boluc Swamp.

Upset price 4*l.* per acre.
Lot 3. Allotment 6, section 2, 2a.
Lot 4. Allotment 7, section 2, 2a.

Lot 5. Allotment 8, section 2, 2a.
Lot 6. Allotment 9, section 2, 2a.
Lot 7. Allotment 6, section 3, 2a.
Lot 8. Allotment 7, section 3, 2a.
Lot 9. Allotment 8, section 3, 2a. Or. 24p.

LAYARD, COUNTY OF GRANT, PARISH OF MODERWARRE.
In the township of Layard, on the road from Cape Otway to Geelong.

Upset price 8*l.* per acre.
Lot 10. Allotment 1, section 3, 2r.
Lot 11. Allotment 2, section 3, 2r.
Lot 12. Allotment 3, section 3, 2r.
Lot 13. Allotment 4, section 3, 2r.
Lot 14. Allotment 5, section 3, 2r.
Lot 15. Allotment 6, section 3, 2r.
Lot 16. Allotment 7, section 3, 2r.
Lot 17. Allotment 8, section 3, 2r.
Lot 18. Allotment 9, section 3, 2r.
Lot 19. Allotment 10, section 3, 2r.

COUNTRY LOTS.

COUNTY OF POLWARTH, PARISH OF MURROON.

On the River Barwon, south of the purchased land of Messrs. Strachan and Armytage, at Dewing's Creek.

Upset price 1*l.* 10s. per acre.
Lot 20. Allotment 48, 114a. Valuation *l.*
Lot 21. Allotment 49, 137a.

SPECIAL LOTS.

COUNTY OF GRENVILLE, PARISH OF WARRION.

At the rural store sites of Messrs. W. Martin and W. Fletcher, on the Cressy road.

Upset price 3*l.* per acre.
Lot 22. Allotment A, 3a. Valuation *l.*
Lot 23. Allotment B, 3a. Valuation 13*l.*

JOHN A. MACPHERSON,
President.

Office of the Board of Land and Works,
Melbourne.

**SALE (No. 3122) OF CROWN LANDS IN FEE-SIMPLE
AT HAMILTON, ON 3RD JULY 1871.**

To be conducted by A. H. ASTON, Esq., Land Officer.

IN pursuance of the thirty-fifth section of *The Land Act 1869* the Board of Land and Works doth hereby give notice that a public auction will be holden at ELEVEN o'clock of Monday the third day of July next, at the Land Office, Hamilton, for the sale of Crown Lands in fee-simple.

Such lands will be offered in the lots hereinafter specified, at the upset price fixed to each lot respectively, and will be sold in fee-simple.

A deposit of one-half the price at which each lot is sold must be paid by the purchaser at the time of sale, and all such payments shall be made only in gold, silver, bank notes, or in cheques approved by the Land Officer, and the residue of such price must be paid within one month from that time.

The Governor in Council has, in pursuance of the one hundred and second section of the aforesaid Act, withheld or withdrawn all such lands from leasing or licensing.

TOWN LOT.

HARROW, COUNTY OF LOWAN, PARISH OF HARROW.

At the site of the Lockup, in the township of Harrow.

Upset price 8*l.* per acre.
Lot 1. Allotments 1, 2, 3, section 1, 1a. 1r. 24p. Valuation £60.

COUNTRY LOTS.

COUNTY OF NORMANBY, PARISH OF BRAMBURRA.

About four miles south-east of the Ardgarion pre-emptive section, north of the Crawford River.

Upset price 1*l.* 2s. 6d. per acre.
Lot 2. Allotment 1, section 14, 160a.
Lot 3. Allotment 3, section 15, 240a.

COUNTY OF DUNDAS, PARISH OF PAWBYMBYR.

Seven miles south-west of the township of Balmoral.

Upset price 1*l.* per acre.
Lot 4. Allotment 53, 109a. 2r. 10p.

COUNTY OF LOWAN, PARISH OF WYTWARRENE.

Three and a half miles north-west of the Elderalie homestead.

Upset price 1*l.* per acre.
Lot 5. Allotment 15, 38a. 2r. 16p.
Lot 6. Allotment 15, 357a. Or. 17p.
Lot 7. Allotment 26, 560a.
Lot 8. Allotment 27, 285a. 1r. 24p.

COUNTY OF DUNDAS, PARISH OF BARNOOLUT.

At the junction of the Steep Bank Creek and the Glenely River.

Upset price 1*l.* 10s. per acre.
Lot 9. Allotment 11, section 5, 57a. Or. 19p.

COUNTY OF DUNDAS, PARISH OF BRIMBOAL.

On the Steep Bank Creek and the road from Rosneath to Balmoral, one mile and a half south of the Woodburn pre-emptive section.

Upset price 1*l.* 10s. per acre.
Lot 10. Allotment 7, section 9, 53a. Or. 31p.

COUNTY OF DUNDAS, PARISH OF URANGARA.

Within three miles north of Mackersey's pre-emptive section of Kentworth North.

Upset price 12. per acre.

- Lot 11. Allotment 4 A, section 9, 63a. Or. 16p.
Lot 12. Allotment 2, section 11, 250a. 3r. 16p.

COUNTY OF DUNDAS, PARISH OF WYTWALLAN.

Within five miles south of the River Glenelg, east and west of Schafeld's Creek.

Upset price 12. per acre.

- Lot 13. Allotment 17 A, 118a. Or. 15p.
Lot 14. Allotment 17 B, 118a. Or. 16p.
Lot 15. Allotment 28 A, 154a. 2r. 4p.
Lot 16. Allotment 28 B, 154a. 2r. 4p.
Lot 17. Allotment 56 A, 140a. Or. 1p.
Lot 18. Allotment 56 B, 140a. Or. 1p.
Lot 19. Allotment 63 A, 111a. 1r. 6p.
Lot 20. Allotment 63 B, 111a. 1r. 6p.
Lot 21. Allotment 66 A, 99a. Or. 16p.
Lot 22. Allotment 66 B, 99a. Or. 16p.

COUNTY OF DUNDAS, PARISH OF KONGBOOL.

One mile and a half south of the township of Mostyn.

Upset price 12. per acre.

- Lot 23. Allotment 43, 78a. 2r. 23p.

JOHN A. MACPHERSON,

President.

Office of the Board of Land and Works,
Melbourne.

SALE (No. 3123) OF CROWN LANDS IN FEE-SIMPLE AT MARYBOROUGH, ON 4TH JULY 1871.

To be conducted by E. A. MONTGOMERY, Esq., Receiver and Paymaster.

IN pursuance of the thirty-fifth section of *The Land Act 1869*, the Board of Land and Works doth hereby give notice that a public auction will be holden at ELEVEN o'clock of Tuesday the fourth day of July next, at the Court House, Maryborough, for the sale of Crown Lands in fee-simple.

Such lands will be offered in the lots hereinafter specified, at the upset price fixed to each lot respectively, and will be sold in fee-simple.

A deposit of one-half the price at which each lot is sold must be paid by the purchaser at the time of sale, and all such payments shall be made only in gold, silver, bank notes, or in cheques approved by the Land Officer, and the residue of such price must be paid within one month from that time.

The Governor in Council has, in pursuance of the one hundred and second section of the aforesaid Act, withheld or withdrawn all such lands from leasing or licensing.

TOWN LOTS.

MARYBOROUGH, COUNTY OF TALBOT, PARISH OF MARYBOROUGH.

In Manners, Napier, Burke, Palmerston, and Tuaggra streets, and on the Dundas road.

Upset price 102. per acre.

- Lot 1. Allotment 1, section 48 D, 2r.

Upset price 402. per acre.

- Lot 2. Allotment 1, section 55 A, 2r. Valuation 1.

Upset price 202. per acre.

- Lot 3. Allotment 2, section 55 A, 2r. One month allowed to remove improvements.
Lot 4. Allotment 3, section 55 A, 2r.

Upset price 302. per acre.

- Lot 5. Allotment 3, section 48 A, 28p. One month allowed to remove improvements.
Lot 6. Allotment 1, section 65, 1r. 1p.
Lot 7. Allotment 2, section 65, 1r. 8p.
Lot 8. Allotment 3, section 65, 1r. 3p.
Lot 9. Allotment 4, section 65, 1r. 20p.

Upset price 202. per acre.

- Lot 10. Allotment 1, section 48 C, 35p.
Lot 11. Allotment 2, section 48 C, 32 4-5p.
Lot 12. Allotment 3, section 48 C, 30 1-5p.
Lot 13. Allotment 4, section 48 C, 27 3-5p.
Lot 14. Allotment 5, section 48 C, 1r.
Lot 15. Allotment 6, section 48 C, 1r.

CRAIGIE, COUNTY OF TALBOT, PARISH OF CRAIGIE.

In the township of Craigie.

Upset price 82. per acre.

- Lot 16. Allotment 1, section 6, 1r. 17p.
Lot 17. Allotment 2, section 6, 2r. 23p.
Lot 18. Allotment 3, section 6, 1r. 25p.
Lot 19. Allotment 4, section 6, 1r. 24p.
Lot 20. Allotment 5, section 6, 1r. 22½p.
Lot 21. Allotment 6, section 6, 1r. 21½p.
Lot 22. Allotment 7, section 6, 26½p.
Lot 23. Allotment 8, section 6, 1r. 9p.

SUBURBAN LOTS.

COUNTY OF TALBOT, PARISH OF MARYBOROUGH.

Near Waterloo Flat, on and near the road from Maryborough to Avoca.

Upset price 22. per acre.

- Lot 24. Allotment 8, section F, 8a. 3r. 2p.
Lot 25. Allotment 9, section F, 14a. 1r. 24p.
Lot 26. Allotment 10, section F, 7a. 2r. 22p.

Lot 27. Allotment 11, section F, 13a. 2r. 17p.

Lot 28. Allotment 12, section F, 6a. 2r. 24p.

Lot 29. Allotment 13, section F, 9a. Or. 5p.

On and near the road from Chinaman's Flat, and near the northern borough boundary.

Upset price 22. per acre.

- Lot 30. Allotment 20, section 1 A, 2a. Or. 17p.
Lot 31. Allotment 21, section 1 A, 1a. 2r. 29p.
Lot 32. Allotment 22, section 1 A, 1a. 1r. 39p.
Lot 33. Allotment 23, section 1 A, 2a. 1r. 26p.
Lot 34. Allotment 24, section 1 A, 4a. 3r. 35p.
Lot 35. Allotment 25, section 1 A, 5a. 2r. 21p.
Lot 36. Allotment 26, section 1 A, 6a. 2r. 39p.
Lot 37. Allotment 27, section 1 A, 6a. Or. 28p.
Lot 38. Allotment 28, section 1 A, 4a. Or. 1p.
Lot 39. Allotment 29, section 1 A, 6a. 2r. 7p.
Lot 40. Allotment 16, section 21, 3a. 1r. 10p.
Lot 41. Allotment 16, section 21, 3a. 1r. 10p.
Lot 42. Allotment 17, section 21, 3a. 1r. 10p.
Lot 43. Allotment 18, section 21, 3a. 1r. 10p.
Lot 44. Allotment 19, section 21, 4a. 1r. 2p.
Lot 45. Allotment 20, section 21, 4a. 3r. 30p.
Lot 46. Allotment 21, section 21, 3a. 2r. 33p.
Lot 47. Allotment 22, section 21, 4a. Or. 27p.
Lot 48. Allotment 23, section 21, 4a. 2r. 16p.
Lot 49. Allotment 24, section 21, 5a. Or. 5p.
Lot 50. Allotment 25, section 21, 5a. 3r. 26p.
Lot 51. Allotment 26, section 21, 4a. 3r. 9p.
Lot 52. Allotment 27, section 21, 5a.
Lot 53. Allotment 28, section 21, 5a.
Lot 54. Allotment 29, section 21, 3a. 2r. 37p.

Upset price 42. per acre.

- Lot 55. Allotment 30, section 21, 1a. 1r. 4p.

Upset price 22. per acre.

- Lot 56. Allotment 31, section 21, 5a. Or. 21p.
Lot 57. Allotment 32, section 21, 4a. 1r. 13p.
Lot 58. Allotment 33, section 21, 4a. 1r. 13p.
Lot 59. Allotment 34, section 21, 4a. 1r. 13p.
Lot 60. Allotment 35, section 21, 4a. 1r. 13p.
Lot 61. Allotment 36, section 21, 4a. 1r. 13p.
Lot 62. Allotment 37, section 21, 4a. 1r. 13p.
Lot 63. Allotment 38, section 21, 3a. 3r. 10p.
Lot 64. Allotment 39, section 21, 3a. 1r. 21p.
Lot 65. Allotment 40, section 21, 5a. 2r. 21p.
Lot 66. Allotment 41, section 21, 5a. Or. 35p.
Lot 67. Allotment 42, section 21, 5a. 2r. 35p.

North of the borough boundary, near the Arrah-na-pogue Reef.

Upset price 12. 5s. per acre.

- Lot 68. Allotment 20, section 17, 19a. 2r. 26p.
Lot 69. Allotment 21, section 17, 20a. Or. 26p.
Lot 70. Allotment 22, section 17, 20a. Or. 26p.
Lot 71. Allotment 23, section 17, 20a. Or. 26p.
Lot 72. Allotment 24, section 17, 20a. Or. 26p.
Lot 73. Allotment 25, section 17, 18a. 3r. 10p.
Lot 74. Allotment 31, section 17, 13a.
Lot 75. Allotment 32, section 17, 15a.
Lot 76. Allotment 33, section 17, 15a.
Lot 77. Allotment 34, section 17, 15a.
Lot 78. Allotment 35, section 17, 15a.
Lot 79. Allotment 36, section 17, 15a. 1r. 8p.
Lot 80. Allotment 37, section 17, 12a. 2r. 27p.
Lot 81. Allotment 38, section 17, 12a.
Lot 82. Allotment 39, section 17, 12a.
Lot 83. Allotment 40, section 17, 12a.
Lot 84. Allotment 41, section 17, 13a. 1r. 33p.
Lot 85. Allotment 42, section 17, 9a. 3r. 20p.
Lot 86. Allotment 43, section 17, 13a. 3r. 2p.
Lot 87. Allotment 44, section 17, 12a. 1r. 35p.
Lot 88. Allotment 45, section 17, 15a. 1r. 31p.
Lot 89. Allotment 46, section 17, 18a. Or. 30p.

Near Blackman's Lead, on the road from Maryborough to Mosquito.

Upset price 22. per acre.

- Lot 90. Allotment 7, section 5, 5a. 1r. 30p.
Lot 91. Allotment 8, section 5, 5a. 1r. 24p.
Lot 92. Allotment 9, section 5, 5a. 1r. 24p.
Lot 93. Allotment 10, section 5, 5a. 1r. 24p.
Lot 94. Allotment 11, section 5, 5a. 1r. 24p.
Lot 95. Allotment 12, section 5, 4a. Or. 38p.
Lot 96. Allotment 13, section 5, 4a.
Lot 97. Allotment 14, section 5, 4a.
Lot 98. Allotment 15, section 5, 5a.
Lot 99. Allotment 16, section 5, 5a.
Lot 100. Allotment 17, section 5, 6a. Or. 8p.
Lot 101. Allotment 18, section 5, 5a. Or. 17p.

Upset price 42. per acre.

- Lot 102. Allotment 19, section 5, 2a. 2r. 4p. Valuation 202.
Lot 103. Allotment 20, section 5, 2r. 15p. Valuation 102.
Lot 104. Allotment 21, section 5, 2r. 5p.
Lot 105. Allotment 22, section 5, 6a. Or. 8p.
Lot 106. Allotment 23, section 5, 5a.
Lot 107. Allotment 24, section 5, 5a.
Lot 108. Allotment 25, section 5, 4a.
Lot 109. Allotment 26, section 5, 4a. Valuation 162.
Lot 110. Allotment 27, section 5, 4a. Or. 35p.
Lot 111. Allotment 3, section 6, 3a. 3r. 2p. Valuation 82.
Lot 112. Allotment 4, section 6, 5a. Or. 5p.
Lot 113. Allotment 5, section 6, 5a. 1r.
Lot 114. Allotment 6, section 6, 4a. 3r. 25p.

- Lot 115. Allotment 7, section 6, 4a. 3r.
 Lot 116. Allotment 8, section 6, 6a. 1r. 2p.
 Lot 117. Allotment 9, section 6, 4a. 3r. 6p.
 Lot 118. Allotment 10, section 6, 5a. 1r. 39p.
 Lot 119. Allotment 11, section 6, 6a. 1r. 7p.
 Lot 120. Allotment 12, section 6, 6a. 0r. 37p.

North of the cemetery, on the road to Maryborough.

- Upset price 2*l.* per acre.
 Lot 121. Allotment 6, section 3, 3a. 2r. 17p.
 Lot 122. Allotment 7, section 3, 4a. 1r. 32p.
 Lot 123. Allotment 8, section 3, 5a. 2r. 24p.
 Lot 124. Allotment 9, section 3, 4a. 3r. 18p.
 Lot 125. Allotment 10, section 3, 5a.
 Lot 126. Allotment 11, section 3, 5a.
 Lot 127. Allotment 12, section 3, 5a. 3r. 2p.
 Lot 128. Allotment 13, section 3, 6a. 0r. 34p.
 Lot 129. Allotment 14, section 3, 6a. 0r. 34p.
 Lot 130. Allotment 15, section 3, 5a.
 Lot 131. Allotment 16, section 3, 5a.
 Lot 132. Allotment 17, section 3, 5a. 2r.
 Lot 133. Allotment 18, section 3, 5a. 1r. 33p.
 Lot 134. Allotment 19, section 3, 4a. 3r. 31p.
 Lot 135. Allotment 4, section 4, 1a. 1r. 34p.
 Upset price 4*l.* per acre.
 Lot 136. Allotment 5, section 4, 5a. 3r. 23p. Valuation 6*l.*
 Upset price 2*l.* per acre.
 Lot 137. Allotment 6, section 4, 5a. 0r. 34p.
 Lot 138. Allotment 7, section 4, 5a. 2r. 14p.
 Lot 139. Allotment 8, section 4, 6a.
 Lot 140. Allotment 9, section 4, 5a.
 Lot 141. Allotment 10, section 4, 5a.
 Lot 142. Allotment 11, section 4, 5a.
 Lot 143. Allotment 12, section 4, 5a.
 Lot 144. Allotment 13, section 4, 5a.
 Lot 145. Allotment 14, section 4, 5a. 0r. 33p.

On and near the road from Maryborough to Carisbrook.

- Upset price 2*l.* per acre.
 Lot 146. Allotment 8, section 25, 4a. 0r. 27p.
 Lot 147. Allotment 9, section 25, 4a. 3r. 34p.
 Lot 148. Allotment 10, section 25, 5a.
 Upset price 4*l.* per acre.
 Lot 149. Allotment 11, section 25, 5a. Valuation 12*l.*
 Upset price 2*l.* per acre.
 Lot 150. Allotment 12, section 25, 5a. 0r. 1p.
 Lot 151. Allotment 13, section 25, 5a. 1r. 13p.
 Lot 152. Allotment 14, section 25, 4a. 3r. 35p.
 Lot 153. Allotment 15, section 25, 4a. 2r. 20p.
 Lot 154. Allotment 16, section 25, 4a. 1r. 22p.
 Lot 155. Allotment 17, section 25, 4a. 1r. 20p.
 Lot 156. Allotment 18, section 25, 4a. 1r. 14p.
 Lot 157. Allotment 19, section 25, 3a. 0r. 16p.
 Lot 158. Allotment 20, section 25, 8a. 2r. 25p.
 Lot 159. Allotment 21, section 25, 6a. 0r. 23p.
 Lot 160. Allotment 22, section 25, 6a. 0r. 22p.
 Lot 161. Allotment 23, section 25, 6a. 0r. 21p.
 Lot 162. Allotment 24, section 25, 6a. 0r. 20p.
 Lot 163. Allotment 25, section 25, 6a. 0r. 18p.
 Lot 164. Allotment 26, section 25, 5a. 3r. 18p.
 Lot 165. Allotment 27, section 25, 5a. 2r. 3p.
 Lot 166. Allotment 28, section 25, 5a. 0r. 28p.
 Lot 167. Allotment 29, section 25, 5a. 0r. 2p.
 Lot 168. Allotment 30, section 25, 5a.
 Lot 169. Allotment 31, section 25, 5a.
 Lot 170. Allotment 32, section 25, 5a.
 Lot 171. Allotment 33, section 25, 5a.
 Lot 172. Allotment 34, section 25, 5a.
 Lot 173. Allotment 35, section 25, 5a.
 Lot 174. Allotment 36, section 25, 5a.
 Lot 175. Allotment 37, section 25, 5a.
 Lot 176. Allotment 38, section 25, 5a.
 Lot 177. Allotment 39, section 25, 7a. 0r. 33p.

On the road from Maryborough to Dunolly.

- Upset price 2*l.* per acre.
 Lot 178. Allotment 1, section 7, 5a. Valuation 1*l.*
South of the road from Maryborough to Dunolly.
 Upset price 2*l.* per acre.
 Lot 179. Allotment 1, section 25, 3a. 3r. 13p.
 Lot 180. Allotment 3, section 25, 5a. 3r. 6p.
 Lot 181. Allotment 4, section 25, 5a. 3r. 39p.
 Lot 182. Allotment 5, section 25, 5a. 2r. 6p.
 Lot 183. Allotment 6, section 25, 5a. 0r. 16p.
 Lot 184. Allotment 7, section 25, 8a. 1r. 8p.

JOHN A. MACPHERSON,
 President.

Office of the Board of Land and Works,
 Melbourne.

SALE (No. 3124) OF CROWN LANDS IN FEE-SIMPLE
 AT MELBOURNE, ON 4TH JULY 1871.
 To be conducted by THE LAND OFFICER.

IN pursuance of the thirty-fifth section of *The Land Act 1869*, the Board of Land and Works doth hereby give notice that a public auction will be held at TWO o'clock of Tuesday the fourth day of July next, at the Auction Rooms of Messrs. COHEN AND CO., Collins street west, Melbourne, for the sale of Crown Lands in fee-simple.

Such lands will be offered in the lots hereinafter specified, at the upset price fixed to each lot respectively, and will be sold in fee-simple.

A deposit of one-half the price at which each lot is sold must be paid by the purchaser at the time of sale, and all such payments shall be made only in gold, silver, bank notes, or in cheques approved by the Land Officer, and the residue of such price must be paid within one month from that time.

The Governor in Council has, in pursuance of the one hundred and second section of the aforesaid Act, withheld or withdrawn all such lands from leasing or licensing.

TOWN LOTS.

CARLTON, COUNTY OF BOURKE, PARISH OF JIKA-JIKA.
In Rathdown, Amess, Reid, and Macpherson streets.

- Upset price 300*l.* per acre.
 Lot 1. Allotment 1, section 105, 354p.
 Lot 2. Allotment 2, section 105, 24 1-10p.
 Lot 3. Allotment 3, section 105, 24 1-10p.
 Lot 4. Allotment 4, section 105, 24 1-10p.
 Lot 5. Allotment 5, section 105, 24 1-10p.
 Lot 6. Allotment 6, section 105, 24 1-10p.
 Lot 7. Allotment 7, section 105, 24 1-10p.
 Lot 8. Allotment 8, section 105, 354p.
 Lot 9. Allotment 9, section 105, 354p.
 Lot 10. Allotment 10, section 105, 24 1-10p.
 Lot 11. Allotment 11, section 105, 24 1-10p.
 Lot 12. Allotment 12, section 105, 24 1-10p.
 Lot 13. Allotment 13, section 105, 24 1-10p.
 Lot 14. Allotment 14, section 105, 24 1-10p.
 Lot 15. Allotment 15, section 105, 24 1-10p.
 Lot 16. Allotment 16, section 105, 354p.

EMERALD HILL, COUNTY OF BOURKE, PARISH OF SOUTH MELBOURNE.

Off the Beach road, at the corner of Roy street and Palmerston crescent.

- Upset price 200*l.* per acre.
 Lot 17. Allotment 15, section 58, 1r. 34 3-10p.

EAST COLLINGWOOD, COUNTY OF BOURKE, PARISH OF JIKA-JIKA.

In Keilly street, midway between Hoddle street and the Merri Creek.

- Upset price 75*l.* per acre.
 Lot 18. Allotment 15, section 50, 19 1-5p.
 Lot 19. Allotment 16, section 50, 16p.
 Lot 20. Allotment 17, section 50, 16p.
 Lot 21. Allotment 18, section 50, 16p.
 Lot 22. Allotment 19, section 50, 19 1-5p.

WARRANDYTE, COUNTY OF EVELYN, PARISH OF WARRANDYTE.

In the township of Warrandyte, on Anderson's Creek.

- Upset price 8*l.* per acre.
 Lot 23. Allotment 15, section 3, 2r. Valuation 35*l.*

COUNTRY LOT.

COUNTY OF BULN-BULN, PARISH OF TARWIN.

- On the River Tarwin.*
 Upset price 1*l.* 5s. per acre.
 Lot 24. Allotment A, 10a.

JOHN A. MACPHERSON,
 President.

Office of the Board of Land and Works,
 Melbourne.

SALE (No. 3125) OF CROWN LANDS IN FEE SIMPLE
 AT MELBOURNE, ON 7TH JULY 1871.

To be conducted by THE LAND OFFICER.

IN pursuance of the thirty-fifth section of *The Land Act 1869*, the Board of Land and Works doth hereby give notice that a public auction will be held at TWO o'clock of Friday the seventh day of July next, at the Auction Rooms of Messrs. COHEN AND CO., Collins street west, Melbourne, for the sale of Crown Lands in fee-simple.

Such lands will be offered in the lots hereinafter specified, at the upset price fixed to each lot respectively, and will be sold in fee-simple.

A deposit of one-half the price at which each lot is sold must be paid by the purchaser at the time of sale, and all such payments shall be made only in gold, silver, bank notes, or in cheques approved by the Land Officer, and the residue of such price must be paid within one month from that time.

The Governor in Council has, in pursuance of the one hundred and second section of the aforesaid Act, withheld or withdrawn all such lands from leasing or licensing.

TOWN LOTS.

CARLTON, COUNTY OF BOURKE, PARISH OF JIKA-JIKA.
In Macpherson, Rathdown, Amess, and Church streets.

- Upset price 300*l.* per acre.
 Lot 1. Allotment 1, section 106, 24 1-10p.
 Lot 2. Allotment 2, section 106, 24 1-10p.
 Lot 3. Allotment 3, section 106, 24 1-10p.
 Lot 4. Allotment 4, section 106, 24 1-10p.
 Lot 5. Allotment 5, section 106, 24 1-10p.
 Lot 6. Allotment 6, section 106, 24 1-10p.
 Lot 7. Allotment 7, section 106, 24 1-10p.
 Lot 8. Allotment 8, section 106, 24 1-10p.
 Lot 9. Allotment 9, section 106, 24 1-10p.
 Lot 10. Allotment 10, section 106, 304p.
 Lot 11. Allotment 11, section 106, 304p.
 Lot 12. Allotment 12, section 106, 24 1-10p.
 Lot 13. Allotment 13, section 106, 24 1-10p.

Lot 14. Allotment 14, section 106, 24 1-10p.
 Lot 15. Allotment 15, section 106, 24 1-10p.
 Lot 16. Allotment 16, section 106, 24 1-10p.
 Lot 17. Allotment 17, section 106, 24 1-10p.
 Lot 18. Allotment 18, section 106, 24 1-10p.
 Lot 19. Allotment 19, section 106, 24 1-10p.
 Lot 20. Allotment 20, section 106,

JOHN A. MACPHERSON,
 President.

Office of the Board of Land and Works,
 Melbourne.

**SALE (No. 3126) OF CROWN LANDS IN FEE-SIMPLE
 AT MELBOURNE, ON 11TH JULY 1871.**

To be conducted by THE LAND OFFICER.

IN pursuance of the thirty-fifth section of *The Land Act* 1869, the Board of Land and Works doth hereby give notice that a public auction will be holden at TWO o'clock of Tuesday the eleventh day of July next, at the Auction Rooms of Messrs. COHEN AND CO., Collins street west, Melbourne, for the sale of Crown Lands in fee-simple.

Such lands will be offered in the lots hereinafter specified, at the upset price fixed to each lot respectively, and will be sold in fee-simple.

A deposit of one-half the price at which each lot is sold must be paid by the purchaser at the time of sale, and all such payments shall be made only in gold, silver, bank notes, or in cheques approved by the Land Officer, and the residue of such price must be paid within one month from that time.

The Governor in Council has, in pursuance of the one hundred and second section of the aforesaid Act, withheld or withdrawn all such from lands leasing or licensing.

TOWN LOTS.

MELBOURNE (HOTHAM), COUNTY OF BOURKE, PARISH OF JIKA-JIKA.

In Macaulay road, Shiel, Canning, Melrose, and Sutton streets, and Boundary road

Upset price 150*l.* per acre.

Lot 1. Allotment 1, section 92, 1a. 3r. 38 8-10p.
 Lot 2. Allotment 3, section 92, 3r. 36p.
 Lot 3. Allotment 4, section 92, 3r. 36p.
 Lot 4. Allotment 2, section 93, 2r. 38 4-10p.
 Lot 5. Allotment 3, section 93, 1r. 19 2-10p.
 Lot 6. Allotment 4, section 93, 3r. 6-10p.
 Lot 7. Allotment 5, section 93, 3r. 8-10p.
 Lot 8. Allotment 6, section 93, 3r. 1-1-10p.
 Lot 9. Allotment 7, section 93, 3r. 1-3-10p.
 Lot 10. Allotment 8, section 93, 3r. 1-6-10p.
 Lot 11. Allotment 9, section 93, 3r. 1-8-10p.
 Lot 12. Allotment 10, section 93, 1r. 25p.
 Lot 13. Allotment 12, section 93, 3r. 18 4-10p.
 Lot 14. Allotment 13, section 93, 3r. 20p.
 Lot 15. Allotment 14, section 93, 3r. 26 4-10p.
 Lot 16. Allotment 15, section 93, 3r. 26 4-10p.
 Lot 17. Allotment 17, section 93, 3r. 12p.
 Lot 18. Allotment 18, section 93, 3r. 12p.
 Lot 19. Allotment 19, section 93, 3r. 12p.
 Lot 20. Allotment 20, section 93, 3r. 12p.
 Lot 21. Allotment 21, section 93, 3r. 12p.
 Lot 22. Allotment 22, section 93, 3r. 12p.
 Lot 23. Allotment 24, section 93, 2r. 14 4-10p.
 Lot 24. Allotment 7, section 94, 1r. 29p.
 Lot 25. Allotment 8, section 94, 2r. 7 6-10p.
 Lot 26. Allotment 9, section 94, 2r. 5p.
 Lot 27. Allotment 11, section 94, 1r. 38 9-10p.
 Lot 28. Allotment 12, section 94, 2r. 26 2-10p.
 Lot 29. Allotment 13, section 94, 1r. 33 8-10p.

JOHN A. MACPHERSON,
 President.

Office of the Board of Land and Works,
 Melbourne.

**SALE (No. 3127) OF CROWN LANDS IN FEE-SIMPLE
 AT WARRNAMBOOL, ON 4TH JULY 1871.**

To be conducted by A. W. MUSGROVE, Esq., Land Officer.

IN pursuance of the thirty-fifth section of *The Land Act* 1869, the Board of Land and Works doth hereby give notice that a public auction will be holden at ELEVEN o'clock of Tuesday the fourth day of July next, at the Custom House, Warrnambool, for the sale of Crown Lands in fee-simple.

Such lands will be offered in the lots hereinafter specified, at the upset price fixed to each lot respectively, and will be sold in fee-simple.

A deposit of one-half the price at which each lot is sold must be paid by the purchaser at the time of sale, and all such payments shall be made only in gold, silver, bank notes, or in cheques approved by the Land Officer, and the residue of such price must be paid within one month from that time.

The Governor in Council has, in pursuance of the one hundred and second section of the aforesaid Act, withheld or withdrawn all such lands from leasing or licensing.

TOWN LOTS.

WARRNAMBOOL, COUNTY OF VILLIERS, PARISH OF WANGOOM.

At the corner of Banyan and Raglan streets.

Upset price 50*l.* per acre.

Lot 1. Allotment 20, section 24, 1r.

No. 34.—MAY 26, 1871.—2.

CHATSWORTH, COUNTY OF VILLIERS, PARISH OF CHATSWORTH.

In the township of Chatsworth, on the River Hopkins.

Upset price 8*l.* per acre.

Lot 2. Allotment 7, section 9, 2r.
 Lot 3. Allotment 8, section 9, 2r.
 Lot 4. Allotment 9, section 9, 2r.

PANMURE, COUNTY OF HRYTESBURY, PARISH OF PANMURE.

In the township of Panmure, on the Mount Emu Creek, and the road from Warrnambool to Geelong.

Upset price 8*l.* per acre.

Lot 5. Allotment 6, section 2A, 2r.
 Lot 6. Allotment 7, section 2A, 2r.
 Lot 7. Allotment 8, section 2A, 2r.
 Lot 8. Allotment 9, section 2A, 2r.
 Lot 9. Allotment 10, section 2A, 2r.
 Lot 10. Allotment 11, section 2A, 2r.
 Lot 11. Allotment 6, section 5A, 2r.
 Lot 12. Allotment 7, section 5A, 2r.
 Lot 13. Allotment 8, section 5A, 2r.
 Lot 14. Allotment 9, section 5A, 2r.
 Lot 15. Allotment 10, section 5A, 2r.
 Lot 16. Allotment 11, section 5A, 2r.
 Lot 17. Allotment 9, section 6A, 2r.

ELLERSLIE, COUNTY OF HAMPDEN, PARISH OF ELLERSLIE.

On the River Hopkins and the road from Warrnambool to Mortlake.

Upset price 8*l.* per acre.

Lot 18. Allotment 4, section 4, 1r. 18p.

SUBURBAN LOT.

COUNTY OF VILLIERS, PARISH OF CARAMUT.

On the Warrnambool road, opposite the cemetery, one mile north-west of the township of Caramut.

Upset price 2*l.* 10s. per acre.

Lot 19. Allotment 17, section 6, 13a. 1r. 9p.

SPECIAL LOTS.

WARRNAMBOOL, COUNTY OF VILLIERS, PARISH OF WANGOOM.

On the Meerai Cutting, within the township boundary, at Mr. Triggs' holding.

Upset price 10*l.* per acre.

Lot 20. Allotment —, 3a. Valuation 150*l.*

COUNTY OF VILLIERS, PARISH OF PURNIM.

At the sites of the rural store licences of Messrs. M. Bourke and M. McLean, on the Framlingham road.

Upset price 3*l.* per acre.

Lot 21. Allotment —, 3a. Valuation 110*l.*

Lot 22. Allotment —, 3a. Valuation 100*l.*

JOHN A. MACPHERSON,
 President.

Office of the Board of Land and Works,
 Melbourne.

**SALE (No. 3118) OF CROWN LANDS IN FEE-SIMPLE
 AT MELBOURNE, ON 6TH JUNE 1871.**

WITH reference to the notification contained in the *Government Gazette* of the 5th instant, relative to a sale of certain Crown lands to be held at Melbourne, on the 6th proximo: Notice is hereby given that lots 12, 13, and 14 have been withdrawn from sale.

JOHN A. MACPHERSON,
 President of the Board of Land and Works.

Lands and Survey Office,
 Melbourne, 23rd May 1871.

INSOLVENCIES.

RETURN of Melbourne Insolvencies during the week ending the 20th day of May 1871:—

Dates, names, trades, addresses, and official assignees.

17th May.

William Henry Kelly, plasterer, Emerald Hill, Shaw.

18th May.

Andrew Wylie, drayman, Melbourne, Jacomb.

Peter Daly, dealer, Carlton, Jacomb.

Henry Creber, out of employment, Carlton, Goodman.

19th May.

William Pierpoint, storeman, Gisborne, Shaw.

Thomas Johnson, hairdresser, Fitzroy, Jacomb.

ROBERT H. MACDONNELL,
 Chief Clerk.

Court of Insolvency,
 Melbourne, 22nd May 1871.

INSOLVENCIES.

RETURN of Insolvencies for the week ending 20th May 1871 in the Geelong District:—

Nos., names, residences, occupations, and dates of sequestration.

Nil.

A. J. LANDON,
 Chief Clerk.

Insolvent Court Office,
 Geelong, 20th May 1871.

INSOLVENCIES.

RETURN of Insolventcies for the week ending the 20th day of May A.D. 1871 in the Beechworth Circuit District:—

Nos., names, residences, occupations, and dates of sequestration.
Nil.

GEORGE MAYNARD,
Chief Clerk.

PUBLIC CEMETERIES.

ABSTRACTS of the accounts of trustees of public cemeteries, published pursuant to the provisions of *The Cemeteries Statute 1864* (27 Vict. No. 201, § 28).

Public Works Office,
Melbourne.

DARRAWET GUIM CEMETERY.
18th November to 31st December 1870.

RECEIPTS.		
Fees for graves, &c.	...	Nil
EXPENDITURE.		
Office expenses	...	£0 7 6
		£0 7 6

Declared at Chintin, the 16th day of May 1871, before—
WILLIAM JOHN LOBB, } by { RICHARD JOHNSTON,
J.P. } WILLIAM J. BROWN,
THOMAS MAHONEY, Trustees.

YACKANDANDAH CEMETERY.
1st January to 31st December 1867.

RECEIPTS.		
Balance	...	£35 1 7
Fees for graves, &c.	...	39 15 0
Fees (remitted) for burial of poor	...	2 0 0
		£76 16 7
EXPENDITURE.		
Salaries	...	£2 12 6
Office expenses	...	1 16 0
Works	...	30 0 0
Grave-digging	...	20 5 0
Contingencies	...	0 15 0
Fees remitted for burial of poor	...	2 0 0
Balance	...	19 8 1
		£76 16 7

Declared at Yackandandah, the 20th day of May 1871, before—
JOSEPH RUDD, J.P. } by { WALTER H. ROPER,
JOHN HALL,
JAMES HILL DARTON, Trustees.

YACKANDANDAH CEMETERY.
1st January to 31st December 1868.

RECEIPTS.		
Balance	...	£19 8 1
Fees for graves, &c.	...	67 5 0
Fees (remitted) for burial of poor	...	2 5 0
		£88 18 1
EXPENDITURE.		
Salaries	...	£7 1 0
Works	...	25 12 0
Grave-digging	...	29 3 4
Fees remitted for burial of poor	...	2 5 0
Balance	...	24 16 9
		£88 18 1

Declared at Yackandandah, the 20th day of May 1871, before—
JOSEPH RUDD, J.P. } by { WALTER H. ROPER,
JOHN HALL,
JAMES HILL DARTON, Trustees.

YACKANDANDAH CEMETERY.
1st January to 31st December 1869.

RECEIPTS.		
Balance	...	£24 16 9
Fees for graves, &c.	...	124 5 0
		£149 1 9
EXPENDITURE.		
Salaries	...	£6 9 6
Works	...	15 16 0
Grave-digging	...	52 13 8
Balance	...	74 2 7
		£149 1 9

Declared at Yackandandah, the 20th day of May 1871, before—
JOSEPH RUDD, J.P. } by { WALTER HENRY ROPER,
JOHN HALL,
JAMES HILL DARTON, Trustees.

YACKANDANDAH CEMETERY.

1st January to 31st December 1870.

RECEIPTS.		
Balance	...	£74 2 7
Fees for graves, &c.	...	55 0 0
		£129 2 7
EXPENDITURE.		
Salaries	...	£11 17 6
Works	...	31 7 5
Grave-digging	...	46 5 0
Contingencies	...	5 3 4
Balance	...	34 9 4
		£129 2 7

Declared at Yackandandah, the 20th day of May 1871, before—
JOSEPH RUDD, J.P. } by { WALTER H. ROPER,
JOHN HALL,
JAMES HILL DARTON, Trustees.

ROKEWOOD CEMETERY.

RULES AND REGULATIONS OF THE ROKWOOD CEMETERY.

ALL charges must be paid when orders are given, or before the vault or ground is opened.

2. Any person or persons making a vault or erecting and placing a monument in the cemetery, by and with the permission of the trustees under these rules, and upon the payment of the charges therein mentioned, is entitled to have, maintain, and keep a vault, monument, or tombstone, according to the tenor of such permission, to and for the sole and separate use of such person and his and their representatives for ever.

3. Application of such permission to be made at the office of the trustees. A certificate of permission in form set forth in schedule A will be granted to the party applying for such permission on payment of the proper charges.

4. Orders for interment to be given at the office of the trustees on the previous day between 10 o'clock a.m. and 5 o'clock p.m.

5. The trustees will cause all common graves to be dug, but persons requiring brick graves or vaults must construct them under the direction of the trustees, or any other person appointed by them for that purpose, and in case interment is to be made in any private grave or vault the consent (in writing) of the party entitled thereto must be left with the order.

6. The charges will be remitted on the burial of any poor person in such cemetery on the certificate of a minister or other evidence proving to the satisfaction of the trustees that such person was a pauper, or that the relations or friends of the deceased are unable to pay the costs and charges.

7. Hours of interment from 10 a.m. to 4 p.m., except in special cases, as where death is occasioned by any contagious disease. The hour, fixed for the funeral to be the time when the procession is to be at the cemetery, and the same must be punctually attended to.

8. All monuments, vaults, graves, gravestones, and fences, to be kept in proper repair at the expense of the owner. A plan of the cemetery showing the situation of the purchased and other graves is kept at the office. Registers of all permissions are kept by the secretary, by *The Cemetery Statute 1864*.

9. Any person or persons who shall wantonly or wilfully destroy, or do, or cause any damage to be done to any monument, vault, tombstone, building, erection, railing, fence, shrubbery, tree, or plant, will be proceeded against as directed by law, and is liable to a penalty of Twenty pounds (£20), or at the discretion of the justices to three months' imprisonment, and to the payment of all damages therefor.

10. A plan of every monument, tombstone, and railing proposed to be erected and placed shall be exhibited to the said trustees before permission for the erection thereof is given, and the said trustees shall be at liberty to withhold such permission and prevent the erection of any monument, tombstone, or railing which shall appear to them inappropriate or unbecoming, and shall determine and fix the position of any monument, tombstone, or railing which may be proposed to be erected, according to the description, size, and character thereof, having reference to the general plan for ornamenting the said cemetery in an appropriate manner.

11. Wooden fences allowed subject to the approval of the trustees, and which, if not kept in proper repair, may be removed by order of the trustees after two weeks' notice having been given to the owners.

12. No vehicle of any kind allowed inside the cemetery without special permission of the trustees in writing.

13. The trustees reserve the right to make any alteration from time to time in these rules and regulations.

CHARLES WILLIAM STANBROOK,
WILLIAM HILL,
JOHN ALEXANDER MACTAGGART,
THOMAS CRAIG,
JOHN HINES,
Trustees.

SCHEDULE A.
Register No. Compartment No.
Form of Certificate of the right of burial in the Rokewood General Cemetery.

On the application of _____ and upon the payment of the sum of _____ the trustees of the Rokewood General Cemetery, in terms of and as authorized by *The Cemetery Statute 1864*, have agreed to grant and do hereby grant unto the said _____ permission to dig or make a grave or vault on that piece of ground _____ feet long by _____ feet broad, lying within the portion of said cemetery appropriated for burials, and marked No. _____ compartment

on the map or plan of said cemetery kept by the said trustees, with permission to erect or place on the said piece of ground a monument or tombstone, on payment of such charges as may from time to time be established. And it is hereby declared that the said ... shall be entitled to have, maintain, and keep up such vault, monument, or tombstone, according to the terms of this permission, and for the sole and separate use of the said ... and his (or their) representatives for ever. Provided always and it is hereby declared that this grant is made subject to the terms and conditions following, viz.—1. That the piece of ground shall be kept and used by the said ... and his (or their) representatives solely as a burying-place, and that no other use shall be made thereof. 2. That no enclosing wall, fence, building, monument, or tombstone shall be erected or placed on the said piece of ground until a plan thereof shall have been exhibited to the said trustees, and their authority given for the erection thereof. 3. That the said grave or vault, and the said wall, building, fence, monument, or tombstone shall be maintained and kept up by the said ... and his representatives in proper repair to the satisfaction of the said trustees. 4. That the said ... and his representatives shall, in the use of the said piece of ground, and access thereto, be subject in every respect to such rules and regulations as the trustees of the said cemetery may from time to time make, and shall not be entitled to exercise the right to bury or inter therein except on payment of such charges as shall from time to time be established by the said trustees.

Given under our hands and seals, at Rokewood, in the Colony of Victoria, this ... day of ... A.D. 18 ... Trustees of the Rokewood General Cemetery.

SCHEDULE B.

Form of Instruction for Graves.

Answers to be written opposite to the following questions at the time of giving orders:—

1. What denomination
2. If selection be made by the trustees or applicant
3. Name of deceased
4. Late residence of ditto
5. Rank of ditto
6. Age of ditto
7. Sex of ditto
8. From what parish to be brought
9. Minister to officiate
10. Day of death
11. Day of funeral
12. What hour, and if usual or extra
13. Number of grave on plan issued
14. If a common grave
15. If a family grave, not bricked
16. What depth, and other dimensions
17. If a family vault, or brick grave
18. What depth, &c.
19. If first or second interment
20. Nature of disease or supposed cause of death

Signature of (representative or undertaker).
Order received this ... day of 187... at ... o'clock.
Secretary.

The foregoing Rules were submitted to the Governor in Council, in accordance with § 9 of "The Cemeteries Statute 1864" (27 Vict. No. 201), on the 8th of May 1871.

WILLIAM BATES,
Commissioner of Public Works.

Public Works Office,
Melbourne.

ROKEWOOD CEMETERY.
SCALE OF FEES AND CHARGES.

	£	s.	d.
<i>Public Graves.</i>			
1. Single interment in open ground	0	10	0
2. Single interment in open ground, still-born	0	5	0
<i>Purchased Graves.</i>			
3. Land for graves, 8 × 4, if selected by trustees	1	0	0
4. Ditto, 8 × 4, if selected by applicant	1	10	0
5. Every additional foot in width	0	5	0
6. Land for family vault, width up to 12 feet, per foot	0	10	0
7. Sinking each grave for adults 5 feet	1	0	0
8. Ditto each grave for child ditto	0	12	6
9. Ditto ditto each additional foot	0	5	0
10. Reopening each grave	0	12	6
11. When the sexton is not required to dig the graves, a fee of 5s. is charged for adult; ditto child, 2s 6d.			
12. All interments not taking place between the hours of 10 a.m. and 4 p.m., extra fee charged	0	7	6
13. Permission to erect headstone or fence in purchased ground	0	3	0
14. Ditto in public ground	0	10	0

CHARLES WILLIAM STANBROOK,
WILLIAM HILL,
JOHN ALEXANDER MACTAGGART,
THOMAS CRAIG,
JOHN HINES,
Trustees.

The foregoing Scale of Fees has been made and published in accordance with § 15 of "The Cemeteries Statute 1864" (27 Vict. No. 201), with the consent of the Governor in Council, given on the 8th of May 1871.

WILLIAM BATES,
Commissioner of Public Works.

Public Works Office,
Melbourne.

IN pursuance of the Act of Parliament 29 Victoria No. 291, section 41, it is hereby notified that, after the expiration of one month from the date hereof, it is intended to grant leases of the portions of ground unmentioned in the Schedule to the Act, in accordance with the provisions of the said Act, on the 26th day of May 1871.

APPLICATIONS FOR MINING LEASES.

Mining District.	No. of Application.	Names of Applicants and style under which it is intended that the business shall be carried on.	No. of Leases.	Approximate Area of Land applied for.	Amount of Money proposed to be expended in the manner that the land is to be worked.	Minimum number of men to be employed when commencing operations, also subsequently when in full work.	Fracture locality, and time of commencing operations.	Term of Lease and General Remarks.
Maryborough	1370	H. C. Roberts. "The Bet-hel Reef Gold Mining and Crushing Co."	1348	A. R. P. 53 3 8	£5000. Steam machinery ...	First six months four men, subsequently ten men	Bet-hel Reef, Burnt Creek. On grant of lease	15 years. Excising the road and the lands already leased.
Sandhurst	1698	J. B. Lordin. "South United Garden Gully Gold Mining Co."	1770	21 1 7	£560. Hand labor and horse power	First six months two men, subsequently ten men	Cemetery Hill, Back Creek. On issue of lease	15 years.
Gippsland	G 240	"The Wallalla Gold Mining Co. (registered)"	210	12 1 30	£900. As a tranway ...	One man ...	East side of eastern branch of Strimmer's Creek. On grant of lease	15 years.

ANGUS MACKAY,
Minister of Mines.

CONTRACTS ACCEPTED—(Series 1871).

For what purpose Contract is required.	No. of Tenders.	Particulars of each Tender, and Amount recommended for Acceptance.	Amount.	Name for Approval.	If a Contractor previously.	Charged against Vote or Fund.	Authorized according to Regulations.
1049. Railways	2	Supply of 250 tons red-gum firewood at Tehuca wharf, at rate of 5s. 10d. per ton	rate of 5s. 10d. per ton.	William Cobb	Yes*	72/3 of 1871. Stores	W. Wilson.
1050. Ditto	Construction of water-closets, &c., at the Geelong Railway Station. £327 15s. 2d.	£ s. d. 327 15 2	Best and Marsham	No	Public Loan Account, 21 Vict. 36	Approved by the Governor in Council.— J. H. KAY, C.E.C. 15th May 1871.
1051. Ditto	Extra on contract 940 of 1871, for construction of a road, &c., over Wodonga Plains, in connection with the North-eastern railway. £1200	1200 0 0	Walker and Halliday	Yes*	Railway Loan, 32 Vict. 331. Schedule 2. Item 1	
(1035 of 1871.) See Note†							

* Fulfilled previous contracts satisfactorily.

† Contract 1035, Styles, Murray, and Co., £314,993 15s. 3d., gazetted on the 19th May 1871 as chargeable against item 2 of Schedule 2, Railway Loan, 32 Vict. 331, should have been against item 1 of same fund.—W. WILSON.

Melbourne, 26th May 1871.

APPLICATIONS FOR PATENTS FOR INVENTIONS.

SPECIFICATIONS have been deposited at this office by the undermentioned persons, in accordance with the provisions of the Act 28 Vict. No. 240, intitled *An Act to consolidate the Law concerning Letters Patent for Inventions*, on the date mentioned in each instance, viz.:—

No. 1502. **JOSEPH SULLIVAN**, of Melbourne, contractor, for an invention of "An improved method of treating Aluminous Clay, for the purpose of producing a material having many useful properties"; 3rd May 1871.

No. 1503. **THOMAS EVANS**, of Geelong, gentleman, for an invention of "A new and improved Lamp to be called or known as the *Diamond Gas Lamp*"; (being a communication to him from abroad by Robert Fiamwell Baré and Frederick Horatio Evans, both of the city of Dunedin, in the province of Otago, New Zealand); 9th May 1871.

No. 1504. **MATTHEW H. KIMBALL**, of the city and county of San Francisco, State of California, United States of America, gentleman, for an invention of "Improvement in Roller Skates, to be called Kimball's Improvement in Parlor Roller Skates"; 9th May 1871.

No. 1505. **GILMAN GOODRICH PIERCE**, of Melbourne, gentleman, for an invention of "Improvements in the construction of Cheese Vats, and in the economical application thereto of Heat at a proper and equal degree of Temperature for Cheese making"; 10th May 1871.

No. 1506. **GEORGE MERRITON**, of Melbourne, gentleman, for "An invention for a Patent Catapult Trap"; 13th May 1871.

No. 1507. **AUGUSTUS MORAND**, of Brooklyn, New York, United States of America, now of Leeds, in the county of York, England, Brick Machine Manufacturer, for an invention of "Improvements in Machinery for manufacturing Bricks"; 16th May 1871.

No. 1508. **JABEZ A. BOSTWICK**, of the city, county, and state of New York, United States of America, merchant, for an invention of "An improved Valve-cap or Tap and Nozzle for Oil Cans and other Vessels"; 15th May 1871.

No. 1509. **WILLIAM ROGERS**, of Ballan, in the county of Bourke, builder, for "An invention for Polished Horn Household Furniture"; 17th May 1871.

No. 1510. **DAVID HALLEY**, of Sandhurst, in the county of Bendigo, engineer, for an invention of "Improvements in Machinery for concentrating or amalgamating Metallic Ores"; 17th May 1871.

No. 1511. **THOMAS DAVEY**, of Melbourne, iron merchant, for an invention of "An improved Stamping Battery"; 17th May 1871.

No. 1512. **JOSEPH FLETCHER** of Melbourne, wireworker, for an invention of "A Portable enclosed Separator for the dividing of Chemical or other matter"; 23rd May 1871.

Chief Secretary's Office,
Melbourne.

PROPOSED DIVISION OF THE SHIRE OF GOULBURN.

NOTICE is hereby given, in accordance with the provisions of *The Shires Statute 1869*, sections 13 and 29, that the Governor has received a petition stated to be signed by not less than one-fourth of the number of Voters on the Voters' Roll in the Shire of Goulburn, therein called the Goulburn Valley Road District, praying His Excellency that such Shire may be divided into Ridings, to be named and bounded as follows, viz.:—

TABLK RIDING: Commencing at the south-eastern angle of allotment No. 29, parish of Pranjip; thence by a line west to the Goulburn River, being the southern boundary of the

parishes of Bunganail and Warring; thence by the Goulburn River to the junction of Hughes' Creek; thence by Hughes' Creek, the southern, eastern, and north-eastern boundary of the road district, to the commencing point.

WARRING RIDING: Commencing at the south-eastern angle of allotment No. 29, parish of Pranjip, being a point on the Pranjip Creek; thence by that creek to the southern boundary of the parish of Dargalong; thence by a road running west to the Goulburn River; thence by the Goulburn River to the northern boundary of the parish of Tabilk; thence by the southern boundary of the parishes of Warring, Bunganail, and Pranjip to the commencing point.

DARGALONG RIDING: Commencing at the south-eastern angle of allotment No. 30, parish of Dargalong; thence by the Muddy Creek to the Goulburn River; thence by the Goulburn River to the southern boundary of the parish of Dargalong; thence by the southern boundary of the parish of Dargalong to the commencing point.

The Governor has been pleased to order that the said petition be taken into consideration by his Executive Council on Monday the third day of July next ensuing.

WILLIAM WILSON,

Commissioner of Railways and Roads,
Roads and Bridges Office,
Melbourne, 22nd May 1871.

PROPOSED ATTACHMENT OF PART OF THE FLINDERS ROAD DISTRICT TO THE MOUNT ELIZA ROAD DISTRICT.

NOTICE is hereby given, in accordance with the provisions of *The Shires Statute 1869*, sections 22 and 29, that certain persons, stated to be a majority of the ratepayers of the part of the Flinders Road District hereinafter described, have by petition under their hands prayed the Governor that such part be severed from such road district and be attached to the Mount Eliza Road District.

The part is described by metes and bounds in the said petition as follows:—"All that part of the parish of Bittern, in the county of Mornington, bounded on the north by the parish of Tyabb, south by the parish of Moorooduc, east by the parish of Moorooduc, and west by allotments in Bittern, 55, 53, 50, 43, 46, 45, 42, 44."

The Governor has been pleased to order that the said petition be taken into consideration by His Executive Council on Monday the twenty-sixth day of June next ensuing.

WILLIAM WILSON,

Commissioner of Railways and Roads,
Roads and Bridges Office,
Melbourne, 15th May 1871.

MAIN ROADS.

THE Governor in Council, in exercise of the power conferred by *The Shires Statute 1869*, has, by Orders in Council made on the 15th day of May 1871, appointed the roads hereinafter mentioned to be Main Roads, in compliance with applications made in accordance with the 292nd section of the said Act, viz.:—

The portion of the Buninyong to Rokewood road extending from the south boundary of the Borough of Buninyong to the north-east angle of Mount Mercer pre-emptive section.

The portion of the Buninyong to Rokewood road extending from its junction with the present Main Road in the Township of Break-of-day to its junction with the Upper Western Main Road.

WILLIAM WILSON,
Commissioner of Railways and Roads,

Office of Roads and Bridges,
Melbourne.

SEIZED GOODS FOR SALE.

THE following seized and confiscated property will be sold at auction, by Messrs. Stubbs, Oxtoby, and Co., at the Custom House, William street, Melbourne, on Friday, 26th May 1871, at Eleven o'clock a.m.:-

38	hogs-heads containing sour beer	
5	quarters ditto ditto	
49	empty hogs-heads	
4	ditto puncheons	
23	ditto quarters	
5	ditto kegs	
6	old vinegar vats	
1	nest of seven old tubs	
3	hogs-heads containing vinegar	} together about 335
8	quarters ditto ditto	
67	empty geneva cases	
28	geneva cases containing empty bottles	
5	jars in wicker-work, empty	
1	pair skids	
86	feet indiarubber hose in pieces	
10	old bags, 1 old pump, 1 box old scraps	
1	copper pan and some wire	
6	old taps	
1	copper boiler, weighing gross 168 lbs.	
1	ditto ditto, ditto ditto 122 lbs.	
118	lbs. old lead piping	
13½	mats brewing sugar, weighing net 20 cwt. 3 qrs.	
5	cases geneva, 15 bottles each	
3	ditto port wine containing 30 bottles	
3	ditto sherry wine ditto 30 ditto	
4½	ditto whiskey ditto 5½ ditto	
3	ditto brandy ditto 27 ditto	
3	ditto bitters ditto 27 ditto	
1	ditto old tom ditto 12 ditto	
1	quarter-cask spirits, 25 gallons, 16 U.P.	
15	cases porter, each 4 dozen	
1	old hydrometer	

LESLIE A. MOODY,
Chief Inspector of Distilleries.

Office of the Chief Inspector of Distilleries,
Melbourne, 19th May 1871.

COURTS.

ALEXANDRIA.—LICENSING MEETING.—Notice is hereby given that the Quarterly Meeting of Licensing Magistrates for the Licensing District of Alexandria, for the month of June, will be held at the Court of Petty Sessions, Alexandria, on the 27th day of June A.D. 1871, at Eleven o'clock a.m. Given under our hands this 11th day of May 1871.—ARTHUR DRURY, P.M., J. P. BAINBRIDGE, SAM'L WILSON, Licensing Magistrates.

BEECHWORTH.—LICENSING MEETING.—Notice is hereby given that the Quarterly Meeting of Licensing Magistrates for the Licensing District of Beechworth, for the month of June, will be held at the Court of Petty Sessions, Beechworth, on the 26th June 1871, at Eleven o'clock in the forenoon. Given under our hands this 17th day of May A.D. 1871.—J. H. ALLEY, P.M., G. R. BERRY, JOHN TURNER, Licensing Magistrates.

BENALLA.—LICENSING MEETING.—Notice is hereby given that the Quarterly Meeting of Licensing Magistrates for the Licensing District of Benalla, for the month of June 1871, will be held at the Court of Petty Sessions, at Benalla, on Tuesday the 27th day of June, at Ten o'clock in the forenoon. Given under our hands this 13th day of May 1871.—A. C. WILLS, P.M., JOS. HENRY, J.P., WM. MCKELLAR, J.P., Licensing Magistrates.

CAMPERDOWN.—LICENSING MEETING.—Notice is hereby given that the Quarterly Meeting of Licensing Magistrates for the Licensing District of Camperdown will be held at the Court of Petty Sessions, Camperdown, on the 22nd day of June 1871. Given under our hands this 26th day of May 1871.—F. H. PUCKLE, P.M., W. ADKNEY, J.P., D. CURDIE, J.P.

CARAMUT.—LICENSING MEETING.—Notice is hereby given that the Quarterly Meeting of Licensing Magistrates for the Licensing District of Caramut will be held at the Court of Petty Sessions, Caramut, on the 27th day of June 1871. Given under our hands this 26th day of May 1871.—F. H. PUCKLE, P.M., CHAS. GRAY, J.P., ROBERT HOOD, J.P.

CHEWTON.—LICENSING MEETING.—Notice is hereby given that the Quarterly Meeting of Licensing Magistrates for the Licensing District of Chewton, for the month of June, will be held at the Court of Petty Sessions, Chewton, on the 27th day of June. Given under our hands this 19th day of May 1871.—T. D. S. HERON, P.M., JOS. MERRAS, J.P., ROBERT MITCHELL, J.P.

CHILTERN.—LICENSING MEETING.—Notice is hereby given that the Quarterly Meeting of Licensing Magistrates for the District of Chiltern, for the month of June 1871, will be held at the Court House, Chiltern, on Friday the 20th day of June 1871, at Eleven o'clock a.m. Given under our hands this 19th day of May 1871.—J. H. ALLEY, P.M., JOHN STRICKLAND, J.P., Licensing Magistrates.

CLUNES.—LICENSING MEETING.—Notice is hereby given that the Quarterly Meeting of Licensing Magistrates for the Licensing District of Clunes, for the month of June 1871, will be held at the Court of Petty Sessions, Clunes, on the 23rd day of June 1871, at Eleven o'clock in the forenoon. Given under our hands this 18th day of May 1871.—C. CHOLMELBY DOWLING, P.M., L. MCLENNAN, J.P., LEWIS A. GRANT, J.P., Licensing Magistrates.

CRESWICK.—LICENSING MEETING.—Notice is hereby given that the Quarterly Meeting of Licensing Magistrates for the Licensing District of Creswick, for the month of June 1871, will be held at the Court of Petty Sessions, Creswick, on the 27th day of June 1871, at Eleven o'clock in the forenoon. Given under our hands this 18th day of May 1871.—C. CHOLMELBY DOWLING, P.M., RICH'D. RICHARDSON, J.P., WM. GARDINER, J.P., Licensing Magistrates.

DONNELLY'S CREEK.—LICENSING MEETING.—Notice is hereby given that a Quarterly Licensing Meeting for the Donnelly's Creek Licensing District will take place at the Court House, Edwards' Reef, on the 16th of June proximo, at Eleven o'clock in the forenoon. Given under our hands 16th May 1871.—W. H. FOSTER, P.M., HENRY ROSALES, J.P., Licensing Magistrates.

DUNKELD.—LICENSING MEETING.—Notice is hereby given that the Quarterly Meeting of Licensing Magistrates for the Licensing District of Dunkeld will be held at the Court of Petty Sessions, Dunkeld, on the 29th day of June 1871. Given under our hands this 26th day of May 1871.—F. H. PUCKLE, P.M., P. LEARMONTH, J.P., CHAS. GRAY, J.P.

FOOTSCRAY.—QUARTERLY LICENSING MEETING.—Notice is hereby given that the Quarterly Meeting for the Licensing District of Footscray, for the month of June 1871, will be held at the Court of Petty Sessions, Footscray, on the 28th day of June 1871, at Half-past Ten o'clock in the forenoon. Given under our hands this 15th day of May 1871.—C. MOLLISON, P.M., ALEXA. DOVE, J.P., HENRY SIMS, J.P., Licensing Magistrates.

HORSHAM.—LICENSING MEETING.—Notice is hereby given that the Quarterly Meeting of Licensing Magistrates for the Licensing District of Horsham, for the month of June 1871, will be held at the Court of Petty Sessions, Horsham, on Wednesday the 28th day of June 1871, at Eleven o'clock a.m. Given under our hands this 13th day of May 1871.—ALEXANDER WILSON, J.P., R. CALDER, J.P., BERNARD SMITH, P.M., Licensing Magistrates.

HUNTLY.—LICENSING MEETING.—Notice is hereby given that the Quarterly Meeting of Licensing Magistrates for the Licensing District of Huntly, for the month of June 1871, will be held at the Court of Petty Sessions, Huntly, on Wednesday the 21st day of June 1871, at Eleven o'clock a.m. Given under our hands this 10th day of May 1871.—J. COGDEN, P.M., WILLIAM CLAY, J.P., JAMES MCPHAIL, J.P., Licensing Magistrates.

JERICHO.—LICENSING MEETING.—Notice is hereby given that the Quarterly Meeting of Licensing Magistrates for the Licensing District of Jericho, for the month of June, will be held at the Court of Petty Sessions, Jericho, on Friday the 30th day June 1871, at Twelve o'clock noon. Given under our hands accordingly.—WALTER BUTLER, P.M., EDWARD BOVILL CHANDLER, J.P., JOHN DONALD, J.P.

LEARMONTH.—LICENSING MEETING.—Notice is hereby given that the Quarterly Meeting of Licensing Magistrates for the Licensing District of Learmonth, for the month of June 1871, will be held at the Court of Petty Sessions, Learmonth, on the 26th day of June 1871. Given under our hands this 18th day of May 1871.—C. CHOLMELBY DOWLING, P.M., GEORGE G. MORTON, J.P., WILLIAM VALLANCE, J.P., Licensing Magistrates.

MALMSBURY.—LICENSING MEETING.—Notice is hereby given that the Quarterly Meeting of Licensing Magistrates for the Licensing District of Malmsbury, for the month of June, will be held at the Court of Petty Sessions, Malmsbury, on the 29th day of June 1871, at Eleven a.m. Given under our hands this 19th day of May 1871.—JOHN C. THOMSON, P.M., H. WIGGALL, J.P., E. DAVY, J.P., Licensing Magistrates.

MELTON.—LICENSING MEETING.—Notice is hereby given that the Quarterly Meeting of the Licensing Magistrates for the Licensing District of Melton, for the month of June 1871, will be held at the Court of Petty Sessions, Melton, on Tuesday the 20th day of June 1871. Given under our hands this 9th day of May 1871.—CHARLES SHUTER, P.M., B. C. PORTER J.P., Licensing Magistrates.

MORTLAKE.—LICENSING MEETING.—Notice is hereby given that the Quarterly Meeting of Licensing Magistrates for the Licensing District of Mortlake will be held at the Court of Petty Sessions, Mortlake, on the 26th day of June 1871. Given under our hands this 26th day of May 1871.—F. H. PUCKLE, P.M., THOMAS DOWLING, J.P., W. H. HINCHOLIFF, J.P.

PENSHURST.—LICENSING MEETING.—Notice is hereby given that the Quarterly Meeting of Licensing Magistrates for the Licensing District of Penshurst will be held at the Court of Petty Sessions, Penshurst, on the 30th day of June 1871. Given under our hands this 26th day of May 1871.—F. H. PUCKLE, P.M., WILLIAM ROSS, J.P., WILLIAM MILLER DICKINSON, J.P.

PORTLAND.—COUNTY COURT.—Notice is hereby given that a County Court will be holden at Portland, on Monday the 14th day of August next, at Ten o'clock in the forenoon. —(By Order) EDW. MANNING, Registrar. Court House, 23rd May 1871.

RUTHERGLEN.—LICENSING MEETING.—Notice is hereby given that the Quarterly Meeting of Licensing Magistrates for the Licensing District of Rutherglen, for the month of June 1871, will be held at the Court House, Rutherglen, on Wednesday the 28th day of June 1871, at Twelve o'clock noon. Given under our hands this 23rd day of May 1871.—J. H. ALLEY, P.M., R. KILBORN, J.P., Licensing Magistrates.

SALE.—COUNTY COURT, COURT OF MINES, AND COURT OF INSOLVENCY.—I hereby notify that I have fixed Tuesday the 19th day of September next, at Ten a.m., as the day for the holding the next sittings of the above-mentioned Courts.—(Signed) S. H. BINDON, Judge. Court House, Sale, 18th May 1871.

STANLEY.—LICENSING MEETING.—Notice is hereby given that the Quarterly Meeting of Licensing Magistrates for the Licensing District of Stanley, for the month of June 1871, will be held at the Court of Petty Sessions, Stanley, on the 23rd day of June 1871, at the hour of Three o'clock in the afternoon. Given under our hands this 18th day of May 1871.—JOHN H. ALLEY, P.M., JOHN LANG, J.P., Licensing Magistrates.

STEIGLITZ.—COUNTY COURT.—Notice is hereby given that a County Court will be holden at the Court House, Steiglitz, on Tuesday the 27th day of June next, at Ten o'clock in the forenoon.—(By Order) O. W. COLLINS, Registrar. Court House, Steiglitz, 17th May 1871.

TALBOT.—LICENSING MEETING.—Notice is hereby given that the Quarterly Meeting of Licensing Magistrates for the Licensing District of Talbot, for the month of June 1871, will be held at the Court of Petty Sessions, Talbot, on the 29th day of June 1871. Given under our hands this 18th day of May 1871.—C. CHOLMELY DOWLING, P.M., H. E. JENKINS, J.P., JAS. S. HUMR, J.P., Licensing Magistrates.

TERANG.—LICENSING MEETING.—Notice is hereby given that the Quarterly Meeting of Licensing Magistrates for the Licensing District of Terang will be held at the Court of Petty Sessions, Terang, on the 19th day of June 1871. Given under our hands this 26th day of May 1871.—F. H. PUCKLE, P.M., JOHN THOMSON, J.P., DANIEL MCKINNON, J.P.

TOONGABBIE.—LICENSING MEETING.—Notice is hereby given that the Quarterly Meeting of Licensing Magistrates for the Licensing District of Toongabbie, for the month of June 1871, will be held at the Court of Petty Sessions, Toongabbie, on the 30th day of June 1871, at Half-past Twelve o'clock p.m. Given under our hands this 23rd day of May 1871.—W. FOSTER, P.M., C. N. HENDERSON, J.P., Licensing Magistrates.

TRENTHAM.—LICENSING MEETING.—Notice is hereby given that the Quarterly Meeting of Licensing Magistrates for the Licensing District of Trentham, for the month of June, will be held at the Court of Petty Sessions, Trentham, on the 24th day of June 1871, at One o'clock p.m. Given under our hands this 16th day of May 1871.—JOHN C. THOMSON, P.M., G. W. JOHNSON, J.P., PATRICK LYONS, J.P., Licensing Magistrates.

WAGUNYAH.—LICENSING MEETING.—Notice is hereby given that the Quarterly Meeting of Licensing Magistrates for the District of Wagunyah, for the month of June 1871, will be held at the Court House, Wagunyah, on Wednesday the 28th day of June 1871, at Ten o'clock a.m. Given under our hands this 23rd day of May 1871.—J. H. ALLEY, P.M., R. KILBORN, J.P., Licensing Magistrates.

WANGARATTA.—LICENSING MEETING.—Notice is hereby given that the Quarterly Meeting of Licensing Magistrates for the Licensing District of Wangaratta, for the month of June 1871, will be held at the Court of Petty Sessions, Wangaratta, on Thursday the 29th day of June 1871, at Ten o'clock a.m. Given under our hands this 11th day of May 1871.—A. C. WILLS, P.M., JOHN A. BROWN, J.P., DR. HUGH EVANS, J.P., Licensing Magistrates.

WARRNAMBOOL.—LICENSING MEETING.—Notice is hereby given that the Quarterly Meeting of Licensing Magistrates for the Licensing District of Warrnambool, for the month of June, will be held at the Court of Petty Sessions, Warrnambool, on the 13th day of June next, at half-past Eleven o'clock in the forenoon. Given under our hands at Warrnambool this 17th day of May 1871.—H. B. LANE, P.M., C. A. CRAMER, J.P., Licensing Magistrates.

WICKLIFFE.—LICENSING MEETING.—Notice is hereby given that the Quarterly Meeting of Licensing Magistrates for the Licensing District of Wickliffe will be held at the Court of Petty Sessions, Wickliffe, on the 23rd day of June 1871. Given under our hands this 26th day of May 1871.—F. H. PUCKLE, P.M., THOMAS MILLER, J.P., ALBERT AUSTIN, J.P.

WOODEND.—LICENSING MEETING.—Notice is hereby given that the Quarterly Meeting of Licensing Magistrates for the Licensing District of Woodend, for the month of June, will be held at the Court of Petty Sessions, Woodend, on the 26th day of June 1871, at Ten a.m. Given under our hands this 10th day of May 1871.—JOHN C. THOMSON, P.M., JOHN SAVAGE, J.P., JOSEPH DAVIES, J.P., Licensing Magistrates.

YACKANDANDAH.—LICENSING MEETING.—Notice is hereby given that the Quarterly Meeting of Licensing Magistrates for the District of Yackandandah, for the month of June 1871, will be held at the Court of Petty Sessions, Yackandandah, on Friday the 30th day of June 1871, at Eleven o'clock in the forenoon. Given under our hands this 19th day of May A.D. 1871.—J. H. ALLEY, THOMAS MILLER, C. H. BARBER, Licensing Magistrates.

SUPREME COURT—CRIMINAL SESSIONS.

MELBOURNE—Th. 15 June.

THE NEXT CIRCUIT COURTS.

(Pursuant to Order in Council of 12 December 1870.)

ARARAT—Tu. 18 July.	GERLONG—M. 9 Oct.
BALLARAT—F. 21 July.	MARYBOROUGH—Tu. 18 July.
BRECHWORTH—Th. 12 Oct.	SALE—W. 25 Oct.
BELFAST—Th. 13 July.	SANDHURST—S. 22 July.
CASTLEMARINE—Th. 20 July.	

THE NEXT GENERAL SESSIONS.

(Pursuant to the Governor's Proclamation of 23 December 1870.)

ALBERTON (Palmerston)—F. 22 Sep.	LODDON (Dunolly)—S. 27 May
ARARAT—W. 23 Aug.	LODDON (Inglewood)—S. 2 Sep.
BALLARAT—Tu. 6 June.	MANSFIELD—F. 17 Nov.
BRECHWORTH—W. 2 Aug.	MCLVOR (Heathcote)—Tu. 13 June.
BELFAST—W. 16 Aug.	MELBOURNE—Th. 1 June.
BRIDGEO (Sandhurst)—Tu. 6 June.	PORTLAND—M. 14 Aug.
BET-BET (Maryborough)—F. 27 Oct.	SALE (Sale)—W. 20 Sep.
CASTLEMARINE—Tu. 20 June.	SALE (Bairnsdale)—W. 27 Sep.
DAYLESFORD—W. 28 June.	STAWELL—F. 25 Aug.
ECHUCA—W. 12 July.	UPPER GOULBURN (Jamieson)—W. 15 Nov.
GERLONG—Th. 1 June.	UPPER GOULBURN (Wood's Point)—M. 13 Nov.
HAMILTON—Tu. 29 Aug.	WARRNAMBOOL—F. 18 Aug.
KILMORE—F. 16 June.	
KYNETON—Th. 23 June.	

COUNTY COURTS.

ALEXANDRA—	KILMORE—Th. 15 June.
AMHERST—	KYNETON—W. 21 June.
ARARAT—Tu. 1 Aug.	MALDON—W. 2 Aug.
AVOCA—	MANSFIELD—
BACCHUS MARSH—Tu. 25 July.	MARYBOROUGH—
BAIRNSDALE—M. 29 May.	MELBOURNE—W. 7 June.
BALLARAT—W. 29 July.	MORNINGTON—Th. 17 Aug.
BALLARAT—W. 31 May.	MORSE'S CREEK—
BELBERT—S. 29 July.	MORTLACK—
BRECHWORTH—Tu. 30 May.	OMERO—
BELFAST—W. 16 Aug.	PALMERSTON—
BRNALLA—	PLEASANT CREEK—
BLACKWOOD—M. 4 Sep.	PORTLAND—
BRIGHT—T. 6 June.	ROMSEY—Th. 1 June.
CAMPBELLSDOWN—	RUSHWORTH—Th. 21 Sep.
CARISBROOK—	RUTHERGLEN—S. 3 June.
CASTLEMARINE—Tu. 6 June.	SALE—
CHILTERN—F. 2 June.	SANDHURST—W. 21 June.
CLUNES—Th. 27 July.	SMYTHESDALE—Tu. 30 May
COLAC—Tu. 30 May.	(in lieu of 12 May).
CRESSWICK—W. 26 July.	ST. ARNAUD—Tu. 30 May.
DANDENONG—Tu. 15 Aug.	STAWELL—Th. 3 Aug.
DAYLESFORD—Tu. 27 June.	STEIGLITZ—
DUNOLLY—S. 27 May.	TARADALE—F. 4 Aug.
ECHUCA—W. 12 July.	TARNAGULLA—
FRYERSTOWN—Th. 3 Aug.	WALHALLA—W. 7 June.
GERLONG—Th. 1 June.	WANGARATTA—F. 9 June.
GISBORNE—F. 28 July.	WARRNAMBOOL—F. 18 Aug.
HAMILTON—Tu. 8 Aug.	WOOD'S POINT—
HEATHCOTE—M. 12 June.	YACKANDANDAH—Th. 1 June.
INGLEWOOD—	
JAMIESON—	

COURTS OF MINES.

COURT OF CHIEF JUDGE—	CASTLEMARINE DISTRICT—
Melbourne—M. 21 Aug.	Castlemaine—Tu. 6 June.
ARARAT DISTRICT—	Fryerstown—Th. 3 Aug.
Ararat—Tu. 1 Aug.	Heidelberg—
Beaufort—S. 29 July.	Hepburn (Daylesford)—
Pleasant Creek—	Tu. 27 June.
Stawell—Th. 3 Aug.	Kyneton—W. 21 June.
BALLARAT DISTRICT—	Maldon—W. 2 Aug.
Ballarat—S. 3 June.	Taradale—F. 4 Aug.
Buninyong—	GIPPSLAND DISTRICT—
Clunes—Th. 27 July.	Bairnsdale—M. 29 May.
Cresswick—W. 26 July.	Omeo—
Mount Blackwood—M. 4 Sep.	Sale—
Smythe's Creek—Tu. 30 May (in lieu of 12 May).	Walhalla—W. 7 June.
Steiglitz—	MARYBOROUGH DISTRICT—
BRECHWORTH DISTRICT—	Amberst—
Alexandra—	Avooca—
Beechworth—Tu. 30 May.	Carisbrook—
Bright—Tu. 6 June.	Dunolly—S. 27 May.
Chiltern—F. 2 June.	Inglewood—
Jamieson—	Maryborough—
Mansfield—	St. Arnaud—Tu. 30 May.
Morse's Creek—	Tarnagulla—
Rutherglen—S. 3 June.	SANDHURST DISTRICT—
Wood's Point—	Heathcote—M. 12 June.
Yackandandah—Th. 1 June.	Kilmore—Th. 15 June.
	Rushworth—Th. 21 Sep.
	Sandhurst—W. 28 June.

Tenders.

PUBLIC WORKS OFFICE, MELBOURNE.

TENDERS will be received at this office until Twelve o'clock on the days and for the purposes undermentioned.

Particulars may be learnt at this office, and also at the offices named in each instance.

- Repairs, Crown Lands Offices' Buildings, La Trobe street, Melbourne. Deposit £5 ... 31st May.
- Works at Tide Gauge-house, Williamstown. Specification also at Post Office, Williamstown. Deposit £5 ... 31st May.
- Works at Central Battery, Williamstown. Plans, &c., also at Post Office, Williamstown. Deposit £15 ... 31st May.
- Sundry Repairs, &c., Kilmore Gaol. Specification, &c., also at the Police Magistrate's Office, Kilmore. Deposit £5 ... 31st May.
- Guard-house, Victoria Barracks. Deposit £10 ... 31st May.
- Works at Court House, Colac. Specifications also at Offices of Clerk of Petty Sessions, Colac and Geelong. Deposit £5 ... 31st May.
- Sundry Repairs, District Survey Office, Sandhurst. Specification, &c., also at the District Survey Office, Sandhurst. Deposit £5 ... 31st May.
- Supply and delivery of 500 bushels of Lime at the Stockade, Pentridge. Deposit £3 ... 31st May.
- Supply of 122,000 Bricks for the Stockade, Pentridge. Deposit £10 ... 7th June.
- Various New Works, Repairs, and Alterations at the Industrial Schools at Ballarat. Deposit £20 7th June.

WILLIAM BATES,
Commissioner of Public Works.

ROADS AND BRIDGES OFFICE, MELBOURNE.

SEPARATE Tenders will be received until Twelve o'clock on Wednesday, 31st May, for

1. Clearing about one mile, and
2. Draining about two miles and a quarter of road through Phillip Island.

Particulars may be learnt at above office, or at the Post Office, Cowes.

The Board will not necessarily accept any tender.
Tenders (enclosing preliminary deposit, £5) to be endorsed with the subject tendered for, as "Tender for —."

WILLIAM WILSON,
Commissioner of Railways and Roads

CONTRACT SURVEYS, 1871-2.

SEPARATE Tenders for the performance of the several surveys enumerated below will be received at the Department of Lands and Survey, Melbourne, up to Twelve o'clock on Friday the 23rd day of June 1871, under the conditions notified to tenderers for contract surveys in the *Government Gazette* of 14th May 1861.

1. Survey of detached single allotments under twenty acres in extent.
2. Survey of connected Township allotments ranging up to half an acre.
3. Survey of connected Suburban allotments ranging from half an acre to twenty acres in extent.
4. Survey of Country lands in allotments ranging from twenty acres to six hundred and forty acres in extent.
5. Survey of Topographic features of country.
6. Survey of main, secondary, and occupation roads.

Such surveys to be made at the instance of, and under the specific directions of the District Surveyor, and will embrace only such surveys as may not be let by the Department by tender in the usual way. The successful tenderer under this advertisement will therefore have no monopoly of the surveys in the district.

Tenderers will state separately for each district:—
1st. Rate of survey per lot for detached single allotments under twenty acres in extent. *A detached single allotment meaning one allotment standing by itself apart from any other allotments surveyed at the same time.*

2nd. Rate of survey per lineal mile, chained and trenched as directed in specification for Township surveys.

3rd. Rate of survey per lineal mile, chained and marked as directed for Suburban surveys, in allotments ranging from half an acre to twenty acres in extent.

4th. Rate of survey per lineal mile, chained and marked as directed for Country lands, in allotments ranging from twenty to six hundred and forty acres in extent.

In cases where improvements have been effected on any allotment so surveyed, the surveyor will value the same and transmit a memo. of valuation with the plan of survey.

5th. Rate per lineal mile, chained, in Topographic and feature survey and connection lines.

6th. Rate per lineal mile, chained and marked, for main, secondary, and occupation roads unconnected with the survey of allotments (both sides of the road to be marked, but payment made by single measurement).

The requisite plans of these surveys to be finished in accordance with the specifications for contract surveying and preparation of plans for photo-lithographic purposes.

The rates accepted for these surveys to be in operation up to the 30th June 1872.

The surveys to be executed personally by the contractor, unless under very special circumstances, which are to be reported to the Surveyor-General, when permission is requested to employ an assistant.

The surveys are to be proceeded with in the following order:—
Lists of the applications for surveys in each district received in any one calendar month by the District Surveyor will be handed to the contractor on or about the first day of the month following, and such surveys are to be proceeded with at once, and completed before any further applications of a more recent date can be commenced.

Districts for which tenders are invited:—

- | | |
|------------------------------|---------------------------|
| 1. Ballarat. | 7. Beechworth. |
| 2. Ararat. | 8. Hamilton and Portland. |
| 3. Castlemaine, East of Lod- | 9. Benalla. |
| don. | 10. Camperdown. |
| 4. Castlemaine, West of Lod- | 11. Geelong. |
| don. | 12. Melbourne. |
| 5. Sandhurst. | 13. Bairnsdale and Omeo. |
| 6. Dunolly. | 14. Sale. |

Further particulars may be obtained at any of the above District Survey Offices.

The Board of Land and Works will not necessarily accept the lowest or any tender.

JOHN A. MACPHERSON,
President of the Board of Land and Works.

Lands and Survey Office,
Melbourne, 20th May 1871.

BREAD.

TENDERS will be received until Ten o'clock a.m. on Tuesday the 6th June from persons willing to furnish Breadstuffs as per schedule No. 1, at Ballarat and Geelong, from 1st July 1871 to the 30th June 1872.

Security, £50 for each contract.
The prices must be expressed, without alterations or erasures, in words as well as in figures, and total amount of tender stated.

Printed forms of tender, showing the estimated monthly consumption and conditions of contract, may be obtained from the Secretary to the Tender Board, Melbourne, and the Sheriffs at Ballarat and Geelong.

Security will be required, either in Government debentures, bank deposit-receipt, or cash deposit, as the tenderer may elect.

Bank deposit-receipts to be in favor of the Secretary, Tender Board.

Tenders must be accompanied by a preliminary deposit in bank notes or a bank draft, payable to the order of the Secretary to the Tender Board, for twenty per cent. of the amount of security required (cheques will in no case be received), which will be returned within ten days to unsuccessful tenderers on their application. Such deposit to be forfeited in the event of the successful tenderer failing to complete the security within the prescribed period.

The security must be completed within ten days of acceptance of the tender, failing which the contract may be again advertised or another tender accepted.

Tenderers failing to take up their accepted tenders will be disqualified from tendering for Government supplies for a period of twelve months.

The Government will not necessarily accept the lowest or any tender.

All tenders must be enclosed in a separate envelope, marked "Tender for Bread," and be deposited in the Tender-box at the Tender Board Offices, Treasury; or (if sent by post) must be addressed to the Chairman of the Tender Board, Tender Board Offices, Treasury, Melbourne.

J. G. FRANCIS,
Treasurer.

Treasury,
Melbourne, 19th May 1871.

Police Sales.

GRAYTOWN.

THE undermentioned confiscated goods, seized and confiscated under the Act No. 227, will be sold by auction, at Graytown Police Station, at Twelve noon on Saturday, 27th May 1871:—

- 2 casks and 2 bottles containing brandy
- 1 cask containing wine
- 7 bottles " rum
- 4 " " gin
- 2 brass taps

FREDK. C. STANDISH,
Chief Commissioner of Police.

Police Department, Chief Commissioner's Office,
Melbourne, 16th May 1871.

GRAYTOWN.

THE undermentioned confiscated property will be sold by auction at Graytown Police Station at Twelve noon on Saturday, 27th May 1871:—

- 1 cart saddle
- 1 breeching
- 1 collar and hames

FREDK. C. STANDISH,
Chief Commissioner of Police.

Police Department, Chief Commissioner's Office,
Melbourne, 16th May 1871.

AUCTIONEERS' LICENSES.

THE following list of Auctioneers' Licenses, issued at the several Receipt and Pay Offices named during the month of April, is published for general information.

E. S. SYMONDS,
Under-Treasurer.

Treasury
Melbourne, 18th May 1871.

At the Receipt and Pay Office, MELBOURNE.

Dickinson, James Henry Kelson, Isaac Hopkins
Arnold, James Francis

At the Receipt and Pay Office, GEELONG.

John Carr

At the Receipt and Pay Office, HAMILTON.

William Vale

At the Receipt and Pay Office, TALBOT.

R. Sanders

THE GOVERNMENT GAZETTE.

SUBSCRIPTIONS.—The subscription, including Postage, will be at the rate of £2 per annum, or 10s. per quarter, payable in advance.

Subscriptions are required to terminate with the quarters ending March, June, September, or December; a less period than three months cannot be subscribed for.

ADVERTISEMENTS will be charged at the uniform rate of Sixpence per line throughout.

POSTAGE STAMPS cannot in any case be received in payment from any place at which Post Office Orders are issued, and under any circumstances ARE SUBJECT TO A DEDUCTION AT THE RATE OF ONE SHILLING IN THE POUND.

The GOVERNMENT GAZETTE is published on FRIDAY EVENING in each week, and Notices for insertion must be received by the Government Printer on or before Ten o'clock of the day preceding the day of publication.

Single copies of the GOVERNMENT GAZETTE 1s. 6d. each—(if paid in postage stamps 1s. 7d.)

All payments are required in advance, and Letters and Remittances should be addressed to "The Government Printer Melbourne."

January, 1869.

ACTS OF PARLIAMENT.

THE undermentioned Acts of Parliament, passed during the Second Session of 1870, and published with the Government Gazette, may be obtained at the prices affixed to each, viz.:

No.	A. d.
377. Appropriation of Revenue	4 0
378. Real Property Statute Amendment ...	1 0
379. Insolvency	3 0
380. Board of Agriculture Abolition	1 0
381. Ararat Shire Hall	1 0
382. Public Works Loan	1 0
383. Payment of Members	1 0
384. Married Women's Property	1 0
385. Contractors' Debts	1 0
386. Railway Loan	1 0
387. Shires Statute Amendment... ..	1 0
388. Deceased Persons' Estates	1 0
389. Military and Naval Discipline	1 0
390. Wines Beer and Spirits Sale Statute Amendment	1 0
391. State Aid to Religion Abolition	1 0

N.B.—If postage stamps be sent to pay for any of the above-mentioned Acts an addition at the rate of one shilling in the pound must be forwarded, that amount being charged by the Postal Department for cashing the stamps.

Government Printing Office,
January 1871.

NOTICE.

MESSRS. GORDON AND GOTCH, News Agents, of Great Collins street west, Melbourne, and 281, George street, Sydney, and

MR. HENRY FRANKS, Bookseller and Stationer, Market square, Geelong, have been appointed Agents to receive Advertisements and Subscriptions for the Government Gazette. A copy of the Gazette is filed at each place for public reference.

Private Advertisements.

BROADFORD ROAD DISTRICT.

TENDERS will be received up to 11 o'clock a.m. on Tuesday the 20th day of June 1871, by the Chairman of the above-named Road Board, for the lease of the Broadford Main Toll and Check Gates for a period of twelve calendar months commencing on the 1st day of July 1871, and ending on the 30th June 1872, both days inclusive.

Terms—One month's rent deposit to be left in the hands of the board to the end of the term, and one month's rent in advance.

The highest or any tender not necessarily accepted.

(By Order)

J. M. K. AITKEN,

Clerk.

Broadford Road Board Office, 24th May 1871.

No. 1222

SHIRE OF LEIGH.

TOLL, LOWER WESTERN MAIN ROAD.

Special Order.

IT is hereby Specially Ordered, that a Toll-gate shall be erected on the Lower Western Main Road, at the east boundary of the reserve in the parish of Hesse, with side bars on the cross road intersecting the main road at that point; and that tolls be collected thereat according to the scale, as authorized by the Governor in Council, of 9th May 1864, as follows:—

Tolls for Cattle, &c.

	s.	d.
For every sheep, lamb, pig, or goat	0	0 ½
ox or head of neat cattle	0	1
horse, mare, ass, or mule	0	3

Tolls for Vehicles.

	s.	d.
For every gig, chaise, coach, chariot, or other such carriage, constructed on springs—		
If drawn by one horse or other animal	0	6
Ditto, if drawn by two horses or other animals ...	1	0
Ditto, if drawn by three horses or other animals ...	1	6
And 6d. for each additional horse or other animal drawing.		

For every Cart, Dray, Waggon, Wain, or other such Vehicle.	With Tires of Wheels		
	Not exceeding six inches in width.	Exceeding six inches and not exceeding nine inches in width.	Exceeding nine inches in width.
	s. d.	s. d.	s. d.
If drawn by one horse or other animal...	1 0	0 6	0 3
If drawn by two horses or other animals	1 6	0 9	0 4 ½
If drawn by three horses or other animals	2 0	1 0	0 6
If drawn by four horses or other animals	2 6	1 3	0 8
If drawn by five horses or other animals	3 0	1 6	0 9
If drawn by six horses or other animals	3 6	1 9	0 11
And for each additional horse or other animal drawing	0 6	0 3	0 2

Tolls payable one way only for going and returning on the same day.

The above Special Order was made by the Council of the Shire of Leigh, the 14th day of July 1870, and was duly confirmed the 10th day of August 1870, and the Common Seal of the Corporation of the Shire was hereunto affixed in the presence of—

(L.S.) GEORGE RUSSELL, President,
ISAAC TODD, }
C. W. STANBROOK, } Councillors,
CHARLES A. C. WILSON, Secretary.

The foregoing Special Order was confirmed by His Excellency the Governor in Council on the 1st day of May 1871.

WILLIAM WILSON,
No. 1208 Commissioner of Railways and Roads.

BENDIGO ALLUVIAL GOLD EXTRACTION COMPANY (REGISTERED).

I, THE undersigned James Nelson Jones, hereby make application to register the Bendigo Alluvial Gold Extraction Company (registered) under the provisions of the Mining Companies Limited Liability Act 1864; and I do solemnly and sincerely declare that the following statement is, to the best of my belief and knowledge, true in every particular, namely:—

1. The name and style of the company is the "Bendigo Alluvial Gold Extraction Company (registered)."
2. The place of intended operations is at Bendigo Flat, Sandhurst.
3. The nominal capital of the company is Six thousand pounds, in twenty-four thousand shares of Five shillings each.
4. The amount already paid up is Two thousand four hundred pounds.
5. The name of the manager is James Nelson Jones.
6. The office of the company is at Arnold street, Sandhurst.
7. The names and several residences of the shareholders, and the number of shares held by each at this date, are as follow:—

Names and Residences.	No. of Shares.
William Squires, Quarry Hill, Sandhurst	8000
James Nelson Jones, Arnold street, Sandhurst	6000
Charles Joshua Foveal, View street, Sandhurst	3000
John Peter Smith, Quarry Hill, Sandhurst	3000
Elderson Smith, View Point, Sandhurst	1500
W. Lindesay Richardson, Springfield, St. Kilda	1000
Emma Mathews, Arnold street, Sandhurst	500
Thomas Pritchard, Arnold street, Sandhurst	500
Frances M. Whiteburry, View street, Sandhurst ...	500
Total	24,000

Dated this 24th day of May 1871.

J. NELSON JONES,
Manager.

Witness to signature—
JOHN W. FREYER:

No. 1214

GREAT EXTENDED HUSTLERS' REEF QUARTZ MINING TRIBUTE COMPANY (REGISTERED).

I, THE undersigned Robert Carr, do hereby make application to register the Great Extended Hustlers' Reef Quartz Mining Tribute Company (registered) under the provisions of the Mining Companies Limited Liability Act 1864; and I do solemnly and sincerely declare that the following statement is, to the best of my belief and knowledge, true in every particular, namely:—

The name and style of the company is the Great Extended Hustlers' Reef Quartz Mining Tribute Company (registered).

The place of operations is at the Hustlers' Reef, Ironbark, Sandhurst.

The capital of the company is Fourteen thousand pounds sterling, in twenty-eight thousand shares of Ten shillings each.

The amount already paid up is Nil.

The name of the manager is Robert Carr.

The office of the company is at Sandhurst.

The names and several residences of the shareholders, and the number of shares held by each at this date, are as follows:—

Names and Residences.	No. of Shares.
Robert Kay, Sandhurst	75
R. M. Young, London	120
James Morison, Melbourne	50
William Young, Melbourne	527
James Coupar, Melbourne	500
James Moore, Sandhurst	100
George Bluck, Sandhurst	125
James Burnside, Sandhurst	700
Archibald Davidson, Melbourne	1040
William Davies, Melbourne	43
R. B. Caunter, Melbourne	200
Thomas Mitchell, Melbourne	1050
Alexander Gait, Melbourne	100
William James, Melbourne	200
George C. Clark, Carlton	45
Henry Gardiner, Gisborne	50
George Lansell, Sandhurst	100
Ernest Carter, Melbourne	100
Emil Weinreuter, Melbourne	500
Isabella Dunn, Melbourne	40
H. D. O'Halloran, Melbourne	50
L. S. H. B. Wakley, Sandhurst	50
Elizabeth Cook, Strathfieldsaye	100
James Graham, Melbourne	50
George Budds, Sandhurst	200
G. G. A. Wenzell, Melbourne	200
David Mailer, Carlton	150
John Young, Melbourne	476
Ann Robertson, St. Kilda	384
Alexander Grant, Eaglehawk	50
Adolph Herman Enes, Melbourne	100
James Hamilton, Sandhurst	100
George Langford, Melbourne	50
John Pritchard, Eaglehawk	140
Edward Flanigan, Melbourne	10
James Blair, Melbourne	50
Thomas Robertson, Campaspe	174
Thos. J. O'Connell, Melbourne	50
Alexander Robertson, Ararat	25
Andrew Williamson, Sandhurst	215
Louisa McColl, Melbourne	45
John Hebble, Sandhurst	500
John Marshall, Sandhurst	200
Margaret McCartan, Melbourne	30
Alexander Lillie, Melbourne	20
George Stephens, Melbourne	502
James Sherson, Rushworth	100
William John Greig, Melbourne	15
John Pearson, jun., Melbourne	105
Alexander McDonald, Melbourne	30
Robert Lockhead, Melbourne	100
Ferdinand Nicol, Melbourne	30
Richard Harvey, Melbourne	50
John Nosworthy, Sandhurst	30
Charles Black, Melbourne	300
John A. Jamison, Melbourne	10
Annie Smith, Melbourne	65
William Woods, Melbourne	25
J. C. Forde, Melbourne	25
Arthur Braithwaite, Melbourne	200
E. C. Howard, Melbourne	120
Henry Moore, Emerald Hill	202
Thomas Dobbie, Sandhurst	30
Robert Walker, Sandhurst	375
Wm. Moodey Hyndman, Sandhurst	395
Alexander Robertson, Emerald Hill	100
James Penistan, Sandhurst	165
Thomas Wm. Mason, Melbourne	500
Thomas Glauville, Sandhurst	285
Robert C. Gresson, Melbourne	450
C. B. Spence, Melbourne	50
William Archd. Douglas, Sandhurst	200
Edwin Penberthy, Eaglehawk	150
Marshall Brown, Sandhurst	200
William Brokenshere, Sandhurst	205
Alexander Burt, Sandhurst	400
Messrs. Latham and Watson, Sandhurst	67
Richard Haynes, Sandhurst	100
Margaret St. Laurence, Sandhurst	220
J. B. Watson, Sandhurst	100
William Webster, Sandhurst	50
William Millers, Sandhurst	420
Joseph Millin, Sandhurst	1682
Thomas Hawkey, Sandhurst	1197

Names and Residences.	No. of Shares.
Maurice Parker, Sandhurst	20
Thos. Charles King, Melbourne	60
W. R. Pitter, Melbourne	25
Edward Langford, Melbourne	25
Thomas Mooney, Melbourne	30
James Cox, Melbourne	25
John Mitchell, Melbourne	100
Thomas Kennedy, Melbourne	30
William Cook, Eaglehawk	300
Asher Jude, Melbourne	350
Fredrick C. C. Stander, Melbourne	450
Henry P. Corlett, Melbourne	8
James Clezy, St. Kilda	30
W. Lindsay Richardson, St. Kilda	275
William Mathieson, Sandhurst	200
Robert Carr, Sandhurst	440
Joseph Harris, Eaglehawk	153
John Berry Wheaton, Sandhurst	100
Charles J. Muller, Sydney	100
Theresa Lerch, Melbourne	50
John Connelly, Melbourne	20
Benjamin Tindall, Carlton	23
Fredrick Price, Melbourne	10
Thomas Milroy, Sandhurst	50
George Walstab, Melbourne	40
John McLean, St. Kilda	100
William McLean, Carlton	100
Walker Carson, Eaglehawk	210
Henry Weller, Long Gully	100
Campbell Houston, Sandhurst	100
Carl Mueller, Sandhurst	60
Samuel Cannon, Melbourne	200
John Greenhill, Melbourne	20
Arthur McCartan, Melbourne	100
John Kershaw, Melbourne	200
Thomas Loader, Melbourne	100
John Bowman, Sandhurst	70
Ebenezer Neill, Eaglehawk	1615
J. L. Stanholdt, Sandhurst	105
Francis Harkness, Melbourne	125
W. W. Lenox, Scotland	100
Darnton Watson, Sandhurst	1231
John K. Scott, Sandhurst	20
Phillip Fouzell, Melbourne	10
James Le Masurier, Melbourne	70
John Munday, Melbourne	50
William Sym, Melbourne	20
William Webb, St. Kilda	100
William Hogarth, Windsor	300
John Neeson, Kangaroo Flat	50
John Twycross, Melbourne	200
James Clark, England	225
Patrick Hannan, Melbourne	20
John Pigott, Melbourne	20
George H. Watson, Sandhurst	50
James Paris, Sandhurst	75
James Young, Melbourne	50
A. D. Stuart, Melbourne	30
Robert Strickland, Sandhurst	100
J. P. Paterson, Eaglehawk	100
Richard Williamson, Sandhurst	111
Robert Clark, Melbourne	15
George Addison, Melbourne	20
David Williamson, Sandhurst	55
Matthew Craig, Melbourne	50
E. H. Bailey, Melbourne	25
Peter Smalley, Sandhurst	50
Simon Fraser, Melbourne	10
William Gillman, Kangaroo Flat	50
Alexander Gilpin, Sandhurst	50
Charles J. Seath, Melbourne	25
W. C. H. Purcell, Sandhurst	70
David Grant, Golden square	35
J. B. Laurance, Melbourne	30
Richard Carter, Sandhurst	25
David Stuart, Sandhurst	100
Total	28,000

Dated this 25th day of May 1871.

ROBERT CARR,
Manager.

Witness—
WM. HENRY CASEY.

No. 1219

LONG TUNNEL EXTENDED GOLD MINING COMPANY (REGISTERED).

I, THE undersigned Charles Edward Ker, hereby make application to register the Long Tunnel Extended Gold Mining Company (registered) under the provisions of the Mining Companies Limited Liability Act 1864; and I do solemnly and sincerely declare that the following statement is, to the best of my belief and knowledge, true in every particular, namely:—

1. The name and style of the company is the Long Tunnel Extended Gold Mining Company (registered).

2. The place of operations is at Waltha.

3. The nominal capital of the company is Twenty-eight thousand eight hundred pounds, in nine thousand six hundred shares of Three pounds each.

4. The amount already paid up is One pound fifteen shillings per share.

5. The name of the manager is Charles Edward Ker.

6. The office of the company is at One hundred and five, Collins street west, Melbourne.

7. The names and several residences of the shareholders, and the number of shares held by each at this date, are as follows:—

Names and Residences.	No. of Shares.
William Ankefill, Pentridge	20
Henry Bedford, Melbourne	40
James Black, Melbourne	40
John Beney, Melbourne	100
Daniel Beckett, Melbourne	418
James Bourne, Melbourne	100
Donald Cameron, Melbourne	80
William Clarke, Melbourne	2416
Hiram A. Crawford, Melbourne	100
James Cox, Melbourne	400
Alexander Carmike, Melbourne	100
Saml. Carmichael, Melbourne	100
Edmund Denbigh, Melbourne	100
John Fullerton, Melbourne	60
M. A. Fitzpatrick, Melbourne	20
James Furnesse, Melbourne	200
James Allan Green, Waihalla	148
John M. Gordon, Melbourne	20
Alfred M. Gough, Melbourne	100
John Grant, Melbourne	100
Robert C. Gresson, Melbourne	400
George Gould, Melbourne	100
Henry N. Hull, Melbourne	100
B. Hocks, Melbourne	40
Joseph Hazle, Melbourne	110
John James, Melbourne	20
Robert Jones, Melbourne	100
James Lee, Melbourne	300
Thomas Longley, Melbourne	50
J. B. Milton, Melbourne	72
Colin F. McDougall, Melbourne	60
Owen McDonald, Fitzroy	20
John S. McDonagh, Melbourne	10
Alexander McNair, Melbourne	200
Charles McManns, Melbourne	120
Peter McBride, Dunolly	100
Robt. McFarland, Melbourne	20
Hugh McKinley, Melbourne	100
D. McTavish, Melbourne	40
Margaret Neville, Waihalla	312
Cornelius Neville, Waihalla	14
James O'Brien, Melbourne	70
Patrick Perkins, Wood's Point	800
F. Peters, Melbourne	400
James Paterson, Melbourne	100
Edward A. Pollard, Melbourne	20
Edw. Wm. Purton, Melbourne	50
Levi Powell, Melbourne	20
Frederick Russell, Sale	20
Henry Rourke, Melbourne	100
Joseph Shaw, Melbourne	50
George Stephen, Melbourne	200
Jane Thornton, Melbourne	90
Willm. Usher, Melbourne	100
Daniel Wilkie, Melbourne	100
Charles Woodhough, Melbourne	100
Percy N. Walker, Melbourne	50
George Walstab, Melbourne	200
Thomas Watson, Melbourne	50
Robert Warrell, Melbourne	100
Total	9600

Dated this 20th day of May 1871.

CHAS. E. KER,
Manager.

Witness to signature—
WILL. H. WALKER. No. 1218

SALACIA GOLD MINING COMPANY (REGISTERED).

I, THE undersigned John Thomas Sinclair, hereby make application to register the Salacia Gold Mining Company (registered) under the provisions of the Mining Companies Limited Liability Act 1864; and I do solemnly and sincerely declare that the following statement is, to the best of my belief and knowledge, true in every particular, namely:—

1. The name and style of the company is the "Salacia Gold Mining Company (registered)."
2. The place of operations is at Nuggetty Reef, German Gully, Bendigo.
3. The nominal capital of the company is Twelve thousand pounds, in twenty-four thousand shares of Ten shillings each.
4. The amount already paid up is Six thousand pounds.
5. The name of the manager is John Thomas Sinclair.
6. The office of the company is at Albion Chambers, Sandhurst.
7. The names and several residences of the shareholders, and the number of shares held by each at this date, are as follow:—

Names and Residences.	No. of Shares.
James Argall, Eaglehawk	500
Francis A. Gromann, Sandhurst	1000
Wendeline Heiler, Sandhurst	2000
John T. Sinclair, Sandhurst	3000
Nathan Hallas, Sandhurst	1000
William Meador, Sandhurst	1000
James Egan Wall, White Hills	1000
William Bruce, Eaglehawk	1000
James Payne, Golden square	1000
James Hill Inglis, Sandhurst	1000

Names and Residences.

No. of Shares.

John Daymond	1000
Frederick Pringle, Sandhurst	1000
John Arnold, Golden square	1000
John Brown, Sandhurst	1000
Henry Stephens, Sandhurst	1000
Thomas Coggins, Sandhurst	1000
Charles Jones, Sandhurst	1000
Frankland Coates, Sandhurst	1000
William Moyle, Eaglehawk	1000
George Hull, Sandhurst	1000
James Wilson, Sandhurst	500
George Milne, Sandhurst	1000
Total	24,000

Dated at Sandhurst this 23rd day of May 1871.

JOHN THOMAS SINCLAIR,
Manager.

Witness to signature—
FRID. NALDER.

No. 1213

SOUTH MYRTLE CREEK QUARTZ MINING COMPANY (REGISTERED).

I, THE undersigned Edwin John Hartley, hereby make application to register the South Myrtle Creek Quartz Mining Company (registered) under the provisions of the Mining Companies Limited Liability Act 1864; and I do solemnly and sincerely declare that the following statement is, to the best of my belief and knowledge, true in every particular, namely:—

1. The name and style of the company is The South Myrtle Creek Quartz Mining Company (registered).
2. The place of operations is at Myrtle Creek, parish of Tyell.
3. The nominal capital of the company is Twelve thousand pounds in twenty-four thousand shares of Ten shillings each.
4. The amount already paid up is Six thousand pounds.
5. The name of the manager is Edwin John Hartley.
6. The office of the company is at Beehive Chambers, Sandhurst.
7. The names and several residences of the shareholders, and the number of shares held by each at this date, are as follow:—

Names and Residences.

No. of Shares.

John Holmes, Sandhurst	4000
George Fredk. Hunter, Sandhurst	2000
Michael Hefferman, Sandhurst	2000
John Charles March, Myrtle Creek	1000
Samuel Bagster Hunt, Sandhurst	1000
Edwin J. Hartley, Sandhurst	2000
Robt. Beaumont Fletcher, Sandhurst	1000
Francis Tandy, Sandhurst	1000
William J. Humphreys, Sandhurst	1000
Henry Holmes, Sandhurst	1000
Samuel J. Cocking, Sandhurst	500
William Jones, Sandhurst	1000
Andrew Steen, Sandhurst	500
Joseph Lawrence, Myrtle Creek	2000
William Holmes, Sandhurst	4000
Total	24,000

Dated this 10th day of May 1871.

E. JNO. HARTLEY.

Witness—
R. P. W. FLETCHER.

No. 1212

NORTH NELSON GOLD MINING COMPANY (REGISTERED).

I, THE undersigned James Gray Weddell, hereby make application to register the North Nelson Gold Mining Company (registered) under the provisions of the Mining Companies Limited Liability Act 1864; and I do solemnly and sincerely declare that the following statement is, to the best of my belief and knowledge, true in every particular, namely:—

1. The name and style of the company is the North Nelson Gold Mining Company (registered).
2. The place of operations is Nelson Reef, Bendigo.
3. The nominal capital of the company is Twelve thousand pounds, in 24,000 shares of Ten shillings each.
4. The amount already paid up is Six thousand pounds.
5. The name of the manager is James Gray Weddell.
6. The office of the company is at Sandhurst.
7. The names and several residences of the shareholders, and the number of shares held by each at this date, are as follows:—

Names and Residences.

No. of Shares.

John Henry Atkinson, Sandhurst	2000
Isaac Irving, Sandhurst	2000
John Henry Ware, Melbourne	2000
James Carmichael, Sandhurst	2000
John Cooper, Sandhurst	2000
William Lum, Sandhurst	2000
William Lees, Sandhurst	2000
William Schultz, Sandhurst	2000
Nell Jellon, California Gully	3000
Thomas McCoy, California Gully	3000
William Henning, Sandhurst	2000
Total	24,000

Dated this 23rd day of May 1871.

JAMES G. WEDDELL,
Manager.

Witness to signature—
ROBERT MCKIE.

No. 1217

NORTH MYRTLE CREEK QUARTZ MINING COMPANY (REGISTERED).

I, THE undersigned Edwin John Hartley, hereby make application to register the North Myrtle Creek Quartz Mining Company (registered) under the provisions of the Mining Companies Limited Liability Act 1864; and I do solemnly and sincerely declare that the following statement is, to the best of my belief and knowledge, true in every particular, namely:—

1. The name and style of the company is The North Myrtle Creek Quartz Mining Company (registered).
2. The place of operations is at Myrtle Creek, parish of Lyell.
3. The nominal capital of the company is Twelve thousand pounds, in twenty-four thousand shares of Ten shillings each.
4. The amount already paid up is Three thousand pounds.
5. The name of the manager is Edwin John Hartley.
6. The office of the company is at Beehive Chambers, Sandhurst.
7. The names and several residences of the shareholders, and the number of shares held by each at this date, are as follow:—

Names and Residences.	No. of Shares.
John Holmes, Sandhurst	4000
Samuel Buxter Hunt, Sandhurst	4000
Thompson Moore, Sandhurst	2000
William Holmes, Sandhurst	2000
William Raddock, Sandhurst	4000
Edwin J. Hartley, Sandhurst	3000
William George Bentley, Sandhurst	1000
David R. Morrison, Sandhurst	4000
Total	24,000

Dated this 10th day of May 1871.

E. JNO. HARTLEY,
Manager.

Witness—
R. P. W. FLETCHER.

No. 1211

SOUTH ISABELLA COMPANY (REGISTERED).

I, THE undersigned James Quin, hereby make application to register the South Isabella Company (registered) under the provisions of the Mining Companies Limited Liability Act 1864; and I do solemnly and sincerely declare that the following statement is, to the best of my belief and knowledge, true in every particular, namely:—

1. The name and style of the company is "South Isabella Company (registered)."
2. The place of operations is at the White Hills, Sandhurst.
3. The nominal capital of the company is Twelve thousand pounds in twenty-four thousand shares of Ten shillings each.
4. The amount already paid up is Six thousand pounds.
5. The name of the manager is James Quin.
6. The office of the company is at Sandhurst.
7. The names and several residences of the shareholders, and the number of shares held by each at this date, are as follow:—

Names and Residences.	No. of Shares.
Martin Sullivan, White Hills	2000
George Souter Butter, White Hills	1000
William Manning, White Hills	1000
William Bray Sanders, Epsom	1000
Josiah Oates, White Hills	1000
William Nedwell, White Hills	1500
Patrick Flood, Bridge street, Sandhurst	1000
Edward Sanders, White Hills	1000
William Goldsworthy, White Hills	1500
Charles Coad, White Hills	1000
Edward Dailey, Epsom	1000
John Goddard, White Hills	500
Henry Oats, White Hills	1000
Francis Jenkins, White Hills	1000
James Coad, White Hills	500
William Kerwile, White Hills	500
Henry Medious Harden, White Hills	1000
John Walsh, White Hills	500
Charles Quin, Sandhurst	1000
Edward Manning, White Hills	2000
John Alcock, Epsom	1000
James Quin, Sandhurst	1000
John Manning, White Hills	1000
Total	24,000

Dated at Sandhurst this 23rd day of May 1871.

JAMES QUIN,
Manager.

Witness to signature—
JOHN H. PATIENT.

No. 1215

LONDON QUARTZ MINING COMPANY (REGISTERED), BENDIGO.

I, THE undersigned Robert Beaumont Fletcher, hereby make application to register the London Quartz Mining Company (registered), Bendigo, under the provisions of the Mining Companies Limited Liability Act 1864; and I do solemnly and sincerely declare that the following statement is, to the best of my belief and knowledge, true in every particular, namely:—

1. The name and style of the company is the "London Quartz Mining Company (registered)."
2. The place of operations is at Derwent Reef, Sparrowhawk Gully.
3. The nominal capital of the company is Twenty-four thousand pounds, in twenty-four thousand shares of One pound each.

4. The amount already paid up is Twelve thousand pounds.
5. The name of the manager is Robert Beaumont Fletcher.
6. The office of the company is at Beehive Chambers, Sandhurst.
7. The names and several residences of the shareholders, and the number of shares held by each at this date, are as follow:—

Names and Residences.	No. of Shares.
Alfred Midgley, Sandhurst	1000
William Hicks, Sandhurst	1000
Thomas Williams, Sandhurst	500
Joseph Allen, Sandhurst	500
Thomas Norman, Sandhurst	1000
Donald McIntosh, Sandhurst	2000
John Hetherington, Sandhurst	2000
Edward Kelly, Sandhurst	1000
William Housley, Sandhurst	1000
John Wolstencroft, Sandhurst	1000
Josiah Goldsworthy, Sandhurst	2000
Richard Atkins, Sandhurst	4000
Robert Beaumont Fletcher, Sandhurst	1000
Samuel Beaumont, Sandhurst	1000
John F. Lewis, Sandhurst	1000
Anthony Smith, Sandhurst	2000
John Barrow, Sandhurst	1000
William Allpress, Sandhurst	1000
Total	24,000

Dated this 22nd day of May 1871.

ROBERT BEAUMONT FLETCHER,
Manager.

Witness to signature—
R. P. W. FLETCHER.

No. 1210

PATENT FOR "AN INVENTION FOR POLISHED HORN HOUSEHOLD FURNITURE."

THIS is to notify that William Rogers, of Ballan, builder did, on the seventeenth day of May 1871, deposit at the office of the Chief Secretary, in Melbourne, a specification or instrument in writing, under his hand and seal, particularly describing and ascertaining the nature of the said invention, and in what manner the same is to be performed; and that by reason of such deposit the said invention is protected and secured to him exclusively for the term of six calendar months thence next ensuing: And I do further notify that the said William Rogers has given notice in writing, at my chambers, of his intention to proceed with his application for letters patent for the said invention, and that I have appointed Monday the nineteenth day of June next, at Eleven o'clock in the forenoon, at my chambers, to hear and consider the said application and all objections thereto; and I do hereby require all persons having an interest in opposing the grant of such letters patent to leave, on or before the fifteenth day of June, at my chambers in Melbourne, particulars in writing of their objections to the said application, otherwise they will be precluded from urging the same.

Given under my hand this eighteenth day of May A.D. 1871.

ARCHD. MICHIE,
Attorney-General.

Crown Law Offices,
192 Collins street east.

No. 1221

DISSOLUTION OF PARTNERSHIP.

NOTICE is hereby given that the several copartnerships heretofore subsisting between the under-signed Morris Joseph Cohen, Lawrence Cohen, and Henry Cohen, trading together at Melbourne as upholsterers and palliase and mattress makers, under the style of "Cohen Brothers," and between the said Morris Joseph Cohen and Lawrence Cohen, trading together at Melbourne aforesaid as furniture warehousemen and lumber merchants, under the like style of "Cohen Brothers," have been dissolved by mutual consent, as on and from the twenty-second day of May, One thousand eight hundred and seventy-one. And notice is further given that all debts due or owing to the said several copartnerships, or either of them, are to be paid to and received by the said Henry Cohen, by whom also the debts due by the said copartnerships, or either of them, are to be liquidated. All communications in reference to the business of the said copartnerships, or either of them, are to be addressed and sent to the said Henry Cohen at his place of business, corner of Stephen and Lonsdale streets.

Dated this 21st day of April 1871.

MORRIS JOSEPH COHEN,
LAWRENCE COHEN,
HENRY COHEN.

Witness to the signature of Lawrence Cohen—
H. WYLLIE, solicitor, Melbourne.

Witness to the signatures of Morris Joseph Cohen and Henry Cohen—
P. D. PHILLIPS, solicitor, Melbourne.

No. 1220

DISSOLUTION OF PARTNERSHIP.

THE partnership heretofore existing between Lawrence Webster and George Allen, carrying on business as butchers at No. 88 Moorabool street, is hereby dissolved by mutual consent.

All debts owing to and due by the late firm will be received and paid by L. Webster.

Geelong, 1st May 1871.

L. WEBSTER,
GEORGE ALLEN.

Witness to the signatures of L. Webster and George Allen—
JOHN MACKENZIE.

No. 1225

SOLO COMPANY (REGISTERED).

WE, the undersigned shareholders in the Solo Company, being a majority in number and value, do hereby agree to register the company under the Mining Companies Limited Liability Act 1864, and authorize Charles Joseph Brown to register the company in compliance herewith.

William Charles Vahland	T. J. Connelly, by his attorney, J. Stewart
Thomas Connell	C. J. Brown
James Best	Edward S. Borradaile
John Findlay	Robert S. Metcalf
Roger Lisle	William Lunn
James Bannister	John August Niemann
John Hurich Niemann	Jacob Cohn
Frederick B. Lewis	Edward Salamon
Richard Andrews	Joseph Friedman.
Charles Lort Smith	

I, THE undersigned Charles Joseph Brown, hereby make application to register the Solo Company (registered) under the provisions of the Mining Companies Limited Liability Act 1864; and I do solemnly and sincerely declare that the following statement is, to the best of my belief and knowledge, true in every particular, viz.:-

1. The name and style of the company is the "Solo Company (registered)."
2. The place of operations is at California Gully.
3. The nominal capital of the company is Twelve thousand eight hundred pounds, in twenty-five thousand six hundred shares of Ten shillings each.
4. The amount already paid up is Six thousand four hundred pounds.
5. The name of the manager is Charles Joseph Brown.
6. The office of the company is at Beehive Chambers, Sandhurst.
7. The names and several residences of the shareholders, and the number of shares held by each at this date, are as follow:-

Names and Residences.	No. of Shares.
John Hurich Niemann, California Gully	2800
Richard Andrews, Sandhurst	1200
William Lunn, Sandhurst	1200
Jacob Cohn, Sandhurst	800
Charles J. Brown, Sandhurst	1200
James Bannister, Sandhurst	1200
John August Niemann, Ironbark	800
Robert S. Metcalf, Sandhurst	800
Joseph Friedman, Sandhurst	800
John Findlay, Sandhurst	800
Edward S. Borradaile, Sandhurst	800
Duncan Cameron, Melbourne	800
Thomas Connell, Long Gully	800
Charles Lort Smith, Sandhurst	800
James Best, Ironbark	800
John Marwick, Ironbark	400
William Charles Vahland, Sandhurst	400
James Nelson Jones, Sandhurst	400
George Lansell, Sandhurst	400
Roger Lisle, Kangaroo Flat	400
William Gunn, Kangaroo Flat	400
Phillip Drecher, Sandhurst	400
Phillip Booty, Sandhurst	400
Edward Christian, California Gully	400
Ah Jim, Ironbark, Chinese Camp	400
Charles Bottrell, California Gully	400
Richard Parker, Sandhurst	400
John Adams, Sandhurst	200
Ross Kenneth Macartney, Sandhurst	200
Frederick B. Lewis, Sandhurst	400
Edward Salamon, Sandhurst	400
Thomas James Connelly, Sandhurst	1600
John Walker, Kangaroo Flat	400
Robert Savers, Kangaroo Flat	400
John William Edward Pelletier, Ironbark	1600
Total	25,600

Dated this 20th day of May 1871.

C. J. BROWN,
Manager.

Witness to signature—
WILLIAM MANNING. No. 1216

CASTLEMAINE BOROUGH.

To all whom it may concern.

THIS is to give notice that the Cottage and appurtenances now occupied by John Igo and family must be removed from the line of street at the angle of Barker street and Johnston street, Castlemaine, on or before Tuesday the 25th July 1871.

(By Order of the Council)

JOSEPH DAVIS,
Town Clerk.
No. 1224

18th May 1871.

BOROUGH OF SANDRIDGE.

NOTICE is hereby given that

JOHN JAMES ROCHE,

of Sandridge, has been duly appointed, under the Abattoirs Statute, as Inspector of Slaughter-houses for the Borough of Sandridge.

HENRY CHARLES CURTIS,
Mayor.

No. 1223

NOTICE.—Mr. Wm. Henry Hill, of Broadmeadows, was appointed Poundkeeper for the shire of Broadmeadows, at last meeting of Council, on Friday the 28th ult.

E. McIVER,
Secretary.

Shire Office,
Broadmeadows, 16th May 1871.

No. 1209

I, THE undersigned, hereby give notice that I have applied to the Hon. the President of the Board of Lands and Survey for a lease of a piece of ground, for a term of twenty-one years, on the south side of the Yarra River, as at present occupied by me, for the purpose of a Kerosene Depot and deposit of material.

149 Collins street west.

W. B. JONES,
No. 1169

I, THE undersigned, hereby give notice that I have applied to the Honorable the President of the Board of Lands and Works for a lease for twenty-one years of the land occupied by me, under a license from the Crown, as a rope walk and rope manufactory; which land is situated on the east side of Moray street north, in the parish of South Melbourne and county of Bourke.

JAMES MILLER.
61 Flinders street, Melbourne, 1st May 1871. No. 1096

TWO POUNDS REWARD.

LOST, between Rushworth and Murchison, a bay colt, branded 5_{NB} near shoulder (NB conjoined), star, small snip.—Apply to William Lawrance, Carlton Stables, Carlton, Melbourne. No. 1130

In the Supreme Court of the } *Fi. Fa.*—No. 1597.
Colony of Victoria.

Between ANDREW KERR, Plaintiff,
versus
HENRY CAUGHERY, Defendant.

NOTICE is hereby given that, under and by virtue of the above writ of *feri facias*, the Sheriff of the Belfast Circuit District will cause to be sold by public auction, at the hour of Twelve o'clock noon, on Tuesday the 27th day of June 1871, at the Royal Hotel, Warrnambool, all the right, title, and interest (if any) of the above-named defendant in and to, unless previously satisfied, all that piece or parcel of land in the town of Warrnambool, in the county of Villiers, in the colony of Victoria, being Crown allotment 18 of section 25, and containing by admeasurement one rood, be the same more or less, together with the dwelling-house and outbuildings thereon erected.

Terms—Cash.

H. S. EASTWOOD,
Sheriff's Officer.
Sheriff Office, Belfast, 23rd May 1871. No. 1227

In the Supreme Court of the } *Fi. Fa.*—No. 5796.
Colony of Victoria.

Between JAMES CUZENS, Plaintiff,
versus
CHARLES SHRIVE, Defendant.

NOTICE is hereby given that the Sheriff of the Circuit District of Belfast will cause to be sold by public auction, at the Commercial Hotel, Belfast, on Wednesday the 28th day of June 1871, at the hour of Twelve o'clock noon, under the above execution, unless previously satisfied, all the right, title, and interest (if any) of the above-named defendant in and to allotment 3 of section 5, Harrow, also allotment 4 of section 5, Harrow, with all improvements thereon.

Terms—Cash.

H. S. EASTWOOD,
Sheriff's Officer.
Sheriff's Office, Belfast, 22nd May 1871. No. 1226

In the Supreme Court of the } *Fi. Fa.*—1818.
Colony of Victoria.

Between RUNDALL AND OTHERS, Plaintiffs,
and
DRWAR, Defendant.

TAKE notice that, under and by virtue of the above writ, the Sheriff of the Ballarat Circuit District will cause to be sold by public auction, at the City Hotel, Lydiara street, Ballarat, at the hour of Twelve o'clock noon, on Tuesday the 27th day of June 1871, all the right, title, and interest (if any) of the above-named defendant in and to all that piece or parcel of land in the said colony, containing by admeasurement 30 acres, be the same more or less, situated in the county of Talbot, parish of Ascot, portion 86, bounded on the north by a road 1 chain wide bearing east 20 chains; on the east by a line bearing south 40 chains; on the south by portion 87 bearing west 20 chains; and on the west by portion 85 bearing north 40 chains; being the land sold as lot No. 53, in pursuance of the proclamation of the 24th November 1854, the property of the above-named defendant, unless the execution be previously satisfied.

Terms—Cash on the fall of the hammer.

JOSEPH IZOD,
Sheriff's Officer.
Sheriff's Office, Ballarat, 25th May 1871. No. 1229

*In the Supreme Court of the } Fi. Fa.—2050.
Colony of Victoria.*

Between ARDAGH, Plaintiff,
and

WALSH, Defendant.

TAKE notice that, under and by virtue of the above writ, the Sheriff of the Ballarat Circuit District will cause to be sold by public auction, at the City Hotel, Lydiard street, Ballarat, at the hour of Twelve o'clock noon, on Tuesday the 27th day of June 1871, all the right, title, and interest (if any) of the above-named defendant in and to all that piece of land being Crown allotment two of section seven, parish of Warrenheip and county of Grant, containing by admeasurement 27 acres 1 rood and 9 perches, or thereabouts, the property of the above-named defendant, unless the execution be previously satisfied.

Terms—Cash on the fall of the hammer.

JOSEPH IZOD,
Sheriff's Officer.
No. 1231

*In the Supreme Court of the } Fi. Fa.—1359.
Colony of Victoria.*

Between EALES AND ANOTHER, Plaintiffs,
and

CLARKE, Defendant.

TAKE notice that, under and by virtue of the above writ, the Sheriff of the Ballarat Circuit District will cause to be sold by public auction, at the City Hotel, Lydiard street, Ballarat, at the hour of Twelve o'clock noon, on Tuesday the 27th day of June 1871, all the right, title, and interest (if any) of the above-named defendant in and to all that piece of land containing 80 acres or thereabouts, being portion 23, parish of Spring Hills, county of Talbot, the property of the above-named defendant, unless the execution be previously satisfied.

Terms—Cash on the fall of the hammer.

JOSEPH IZOD,
Sheriff's Officer.
No. 1230

*In the Supreme Court of the } Fi. Fa.—147.
Colony of Victoria.*

Between MCINTYRE, Plaintiff,
and

JACKSON, Defendant.

TAKE notice that, under and by virtue of the above writ, the Sheriff of the Ballarat Circuit District will cause to be sold by public auction, at the City Hotel, Lydiard street, Ballarat, at the hour of Twelve o'clock noon, on Tuesday the 27th day of June 1871, all the right, title, and interest (if any) of the above-named defendant in and to all that piece or parcel of land being allotment 1, section 22, township of Ballarat, parish of Ballarat, county of Grenville, containing by admeasurement 1 rood, sold as lot 25, 3rd January 1856, the property of the above-named defendant, unless this execution be previously satisfied.

Terms—Cash on the fall of the hammer.

JOSEPH IZOD,
Sheriff's Officer.
No. 1228

Insolvency Notices.

In the Court of Insolvency—Melbourne.

In the Estate of WILLIAM PIRROPOINT, of Gisborne, in the colony of Victoria, storeman.

NOTICE is hereby given that a general meeting of creditors in the above estate will be held at the offices of the Court of Insolvency, Melbourne, on Wednesday the 31st day of May A.D. 1871, at the hour of Eleven o'clock in the forenoon, for proof of debts and for the election of a trustee for the said estate.

Dated at Melbourne the 23rd day of May 1871.

ROBT. H. MACDONNELL,
Chief Clerk in Insolvency.
No. 115

In the Court of Insolvency—Melbourne.

In the Estate of WILLIAM HENRY KELLY, of Emerald Hill, in the colony of Victoria, plasterer.

NOTICE is hereby given that a general meeting of creditors in the above estate will be held at the offices of the Court of Insolvency, Melbourne, on Wednesday the 31st day of May A.D. 1871, at the hour of Eleven o'clock in the forenoon, for proof of debts and for the election of a trustee for the said estate.

Dated at Melbourne the 23rd day of May 1871.

ROBT. H. MACDONNELL,
Chief Clerk in Insolvency.
No. 116

In the Court of Insolvency—Melbourne.

In the Estate of ANDREW WYLLIE, of Stanley street, Melbourne, in the colony of Victoria, drayman.

NOTICE is hereby given that a general meeting of creditors in the above estate will be held at the offices of the Court of Insolvency, Melbourne, on Wednesday the 31st day of May A.D. 1871, at the hour of Eleven o'clock in the forenoon, for proof of debts and for the election of a trustee for the said estate.

Dated at Melbourne the 23rd day of May 1871.

ROBT. H. MACDONNELL,
Chief Clerk in Insolvency.
No. 117

In the Court of Insolvency—Melbourne.

In the Estate of PETER DALY, of Carlton, in the colony of Victoria, travelling dealer.

NOTICE is hereby given that a general meeting of creditors in the above estate will be held at the offices of the Court of Insolvency, Melbourne, on Wednesday the 31st day of May A.D. 1871, at the hour of Eleven o'clock in the forenoon, for proof of debts and for the election of a trustee for the said estate.

Dated at Melbourne the 23rd day of May 1871.

ROBT. H. MACDONNELL,
Chief Clerk in Insolvency.
No. 118

In the Court of Insolvency—Melbourne.

In the Estate of THOMAS JOHNSON, of Atherton street, Fitzroy, in the colony of Victoria, hairdresser.

NOTICE is hereby given that a general meeting of creditors in the above estate will be held at the offices of the Court of Insolvency, Melbourne, on Wednesday the 31st day of May A.D. 1871, at the hour of Eleven o'clock in the forenoon, for proof of debts and for the election of a trustee for the said estate.

Dated at Melbourne the 23rd day of May 1871.

ROBT. H. MACDONNELL,
Chief Clerk in Insolvency.
No. 119

In the Court of Insolvency—Melbourne.

In the Estate of HENRY CRIBBER, of Carlton, in the colony of Victoria, out of employment.

NOTICE is hereby given that a general meeting of creditors in the above estate will be held at the offices of the Court of Insolvency, Melbourne, on Wednesday the 31st day of May A.D. 1871, at the hour of Eleven o'clock in the forenoon, for proof of debts and for the election of a trustee for the said estate.

Dated at Melbourne the 23rd day of May 1871.

ROBERT H. MACDONNELL,
Chief Clerk in Insolvency.
No. 120

In the Court of Insolvency—Melbourne.

In the estate of SAMUEL PALMER, of Windsor, in the colony of Victoria, commercial traveller.

NOTICE is hereby given that a general meeting of creditors in the above estate will be held at the offices of the Court of Insolvency, Melbourne, on Wednesday the 31st day of May A.D. 1871, at the hour of Eleven o'clock in the forenoon, for proof of debts and for the election of a trustee for the said estate.

Dated at Melbourne the 23rd day of May 1871.

ROBT. H. MACDONNELL,
Chief Clerk in Insolvency.
No. 121

The Insolvency Statute 1871.—In the Court of Insolvency, Ballarat.—No. 27.

In the matter of WILLIAM LANCASTRE, of Clunes, in the district of Ballarat, engineer.

NOTICE is hereby given that the estate of the said William Lancashire has been sequestrated; and I hereby appoint a meeting of creditors to be held at the Court House, at Ballarat, on Tuesday the 13th day of June 1871, at the hour of Eleven in the forenoon, for the election of a trustee or trustees (not exceeding two) and of a committee of inspection, and to give directions as to the management of the estate, in pursuance of the 53rd section of the said Insolvency Statute 1871.

James Simson, Esquire, of Geelong, is the assignee named in the order, and Benjamin Jessup, Esquire, of Clunes, is the solicitor acting in the insolvency.

Dated this 19th day of May 1871.

GEO. F. BARTROP,
Chief Clerk.
No. 122

The Insolvency Statute 1871.—In the Court of Insolvency, Ballarat. No. 28.

In the matter of EDWIN BOURNE, of Gordon's, in the district of Ballarat, builder.

NOTICE is hereby given that the estate of the said Edwin Bourne has been sequestrated; and I hereby appoint a meeting of creditors to be held at the Court House at Ballarat, on Tuesday the 13th day of June 1871, at the hour of Eleven in the forenoon, for the election of a trustee or trustees (not exceeding two), and of a committee of inspection, and to give directions as to the management of the estate, in pursuance of the 53rd section of the said Insolvency Statute 1871. James Simson, Esquire, of Geelong, is the assignee named in the order.

Dated this nineteenth day of May 1871.

GEO. F. BARTROP,
Chief Clerk.
No. 123

The Insolvency Statute 1871.—In the Court of Insolvency, Ballarat. No. 29.

In the matter of ANDREW CHARLES GRAY, of Ballarat, in the district of Ballarat.

NOTICE is hereby given that the estate of the said Andrew Charles Gray has been sequestrated, and I hereby appoint a meeting of creditors to be held at the Court House, at Ballarat, on Tuesday the 13th day of June 1871, at the hour of Eleven in the forenoon, for the election of a trustee or trustees, not exceeding two, and of a committee of inspection, and to give

directions as to the management of the estate in pursuance of the 53rd section of the said Insolvency Statute 1871.
James Simson, Esquire, of Geelong, is the assignee named in the order, and Robert William Holmes, Esquire, of Ballarat, is the solicitor acting in the insolvency.
Dated this 22nd day of May 1871.

No. 124

G. F. BARTROP,
Chief Clerk.**Impoundings.****ALEXANDRA.**—Impounded at Alexandra.

1 bay horse, star, saddle marked, near hind foot white, like HP over EP near shoulder
If not claimed and expenses paid, to be sold on 21st June 1871.

3/6

A. ARMSTRONG,
Poundkeeper.**ARARAT.**—Impounded at Ararat Shire Pound, 10th May 1871, by Herdsmen of United Borough, Goldfield, and Farmers' Common of Cathcart and Ararat.—Trespass 9d.

1 bay mare, like DC or G near shoulder, near hind foot and pasterns white, a little white on near fore foot, saddle marked.
On 11th May.

1 brindle bull, white about head, belly, and tail, no visible brand
On 17th May, by J. Ware, Esq. from Yalla-y-Poora.

1 bay filly, draught breed, star on forehead, long tail, blotch indistinguishable brand over S (appears to be conjoined) near shoulder.

1 bay mare, small streak on forehead, saddle marked, like ER near shoulder, draught breed
On 22nd May, by Herdsman of Westgarth Farmers' Common.

1 white heifer, like U near rump

1 red heifer, U near rump

1 red heifer, U near rump

1 white steer, like K off rump

1 red and white spotted poly heifer, K off rump

1 white cow, red ears, like KK off shoulder

1 white poly heifer, like K off rump

1 white heifer, blotch brand, like K off rump

1 white heifer, K off rump.

If not claimed and expenses paid, to be sold on 21st June 1871.

13/6

THOMAS GIBSON,
Poundkeeper.**BACCHUS MARSH.**—Impounded at Bacchus Marsh.

1 bay filly, no visible brand
If not claimed and expenses paid, to be sold on 21st June 1871.

3/

WM. ANDERSON,
Poundkeeper.**BALLARAT.**—Impounded at the Ballarat Town Pound, 19th May 1871.

1 bay or chesnut filly, blaze and snip, all feet white, long tail, like G near thigh

Same date.

1 bay filly, small star, long tail, off hind foot white, no visible brands

If not claimed and expenses paid, to be sold on 21st June 1871.

5/6

R. W. WILSON,
Poundkeeper.**BALLARAT.**—Impounded at Ballarat Shire Pound, 19th May 1871.

1 black yearling colt, small star, no visible brands

1 black yearling colt, star, hind feet white, no visible brands

If not claimed and expenses paid, to be sold on 21st June 1871.

4/

DAVID McILWAIN,
Poundkeeper.**BANNOCKBURN.**—Impounded at Bannockburn Shire Pound, Leigh Road, on 17th May 1871, by Mr. George Madden.

184. Chesnut mare, star and snip, JK conjoined near shoulder
185. Black horse, star and snip, hind fetlocks a little white, like HK off shoulder, indistinct brands near shoulder

Same date, by Mr. Joseph McCracken.

186. Brown mare, large blaze, indistinct brands near shoulder, shod

187. Red and white poly cow, ears marked, N near rump

If not claimed and expenses paid, to be sold on 14th June 1871.

7/

JNO. KELLY,
Poundkeeper.**BELFAST.**—Impounded at Belfast, 16th May 1871, by William Cole, Town Herdsman.

373. Red and white heifer, RW off rump

378. White heifer, RW off rump

379. Red steer, anchor near thigh

380. Red and white heifer, RW off rump

381. Red and white steer, RW off rump

382. White heifer, RW off rump

383. Red steer, like P.H. off rump

384. Red and white heifer calf, no visible brand

385. White heifer calf, no visible brand

386. White steer calf, no visible brand

387. Brindle steer calf, no visible brand

If not claimed and expenses paid, to be sold on 21st June 1871.

8/6

EDMUND DALTON,
Poundkeeper.**BENALLA.**—Impounded at Benalla.

76. Dark-bay horse, white hind feet, TO near shoulder, C off shoulder

If not claimed and expenses paid, to be sold on 21st June 1871.

3/6

JESSE WATTS,
Poundkeeper.**BET-BET.**—Impounded at Bet-Bet Shire Pound.

293. Bay horse, blotch brand like R near shoulder

294. Bay horse, star, G near shoulder, like NE off shoulder

295. Chesnut mare, white face and near hind leg, like G near cheek

If not claimed and expenses paid, to be sold on 21st June 1871.

4/6

THOMAS LAWSON,
Poundkeeper.**BOWMAN'S FOREST.**—Impounded at Beechworth Shire Pound, 18th May 1871.

59. Brown horse, hind pasterns white, shod, broken hobbles, WW over indistinguishable brand off shoulder, small star and snip

60. Bay horse, near hind pastern white, shod, broken hobbles, W-R near shoulder, star and snip
On 22nd May.

61. Bay colt, blaze, near fore and off hind pasterns white, WH conjoined near shoulder

62. Chesnut filly, blaze, hind feet white, faint brand like HM conjoined near shoulder

If not claimed and expenses paid, to be sold on 21st June 1871.

8/

WILLIAM LODGE,
Poundkeeper.**BUNINYONG.**—Impounded at the Buninyong Shire Pound, 19th May 1871, by J. Maisey.—Trespass 4s. each.

371. Brown horse, small star, hind coronets white, saddle and collar marked, near shoulder, indistinguishable brand over like DG

372. Roan or strawberry cow, off ribs like PW

373. Red heifer, white belly, little white on tail, off ribs like CT

374. Yellow heifer, star, white on back, tail, belly, and flanks, no visible brands

If not claimed and expenses paid, to be sold on 21st June 1871.

7/

PATRICK DINNEEN,
Poundkeeper.**CAMPERDOWN.**—Impounded at Camperdown.

160. Chesnut horse, star, G near shoulder, few white spots on back

161. Bay filly, black points, star, like J near shoulder

193. Red and white heifer, F near rump, tip off near ear

194. White and red heifer, red neck, F near rump, tip off near ear

195. Red and white steer, — off rump

196. Roan strawberry steer, top quarter off near ear and slit, no visible brands

197. Yellow and white spotted bull cub, no visible brands

If not claimed and expenses paid, to be sold on 21st June 1871.

7/6

ANDREW WALLS,
Poundkeeper.**CARLSRUHE.**—Impounded at Carlsruhe, 19th May 1871.—Trespass 6d. each.

55. Red and white spotted cow, snaily horns, M near ribs

56. White cow, red about neck and head, M near ribs
On 22nd May.—Trespass 6d.57. Grey horse, enlargement near fore foot, collar and saddle marked, $\frac{2}{2}$ near shoulder

If not claimed and expenses paid, to be sold on 21st June 1871.

6/

W. BATES,
Poundkeeper.**NOTICE.****CARLSRUHE.**—Two calves, advertised in the *Gazette* of the 12th May, should be W near rump, not W off rump

If not claimed and expenses paid, to be sold on 7th June 1871.

3/6

W. BATES,
Poundkeeper.**CLUNES.**—Impounded at Clunes, 24th May 1871.

1 white poly heifer, red spots about neck and head, branded MID near side

1 cream colored heifer, star on forehead, white hind feet, branded M.D. near side

5 light red heifers, branded M.D. near side

If not claimed and expenses paid, to be sold on 21st June 1871.

5/

WARREN POTTER,
Poundkeeper.

COLAC.—Impounded at the Colac Shire Pound, 22nd May 1871.

1 red steer, spotted face, branded like M^c off rump, white mark near middle of tail
If not claimed and expenses paid, to be sold on 21st June 1871.

4/ JOHN CHAPMAN,
Poundkeeper.

DRYSDALE.—Impounded at Drysdale, 21st May 1871, by John Whelen. Damages £10.

1 light-iron-grey entire horse, hind fetlocks white, fore feet hobbled, in low condition, no visible brands
If not claimed and expenses paid, to be sold on 21st June 1871.

4/ DANIEL RYAN,
Poundkeeper.

DUNDAS.—Impounded at the Dundas Shire Pound, Hamilton, 19th May 1871, by Donald Cameron, Esq., Violet Creek Station.—Notice sent to supposed owner.

38. Dark-brown or black horse, tan muzzle, switch tail, SK near shoulder (the K on point of ribs)
If not claimed and expenses paid, to be sold on 21st June 1871.

4/6 R. BLOOMFIELD,
Poundkeeper.

ECHUCA.—Impounded at Echuca, 19th May 1871, by S. Smith.—Trespass, &c., 4s. each.

119. Chestnut mare, switch tail, star, saddle marked, HS near neck and shoulder, W off shoulder

120. Grey filly, long tail, IB near shoulder
If not claimed and expenses paid, to be sold on 21st June 1871.

5/ GEORGE JAMIESON,
Poundkeeper.

EDENHOPE.—Impounded at Edenhope, 15th May 1871.—Damages £1 per head.

357 to 359. Three rams, two with notch near ear, D and T on top of rump with pitch; one with notch near ear, slit off ear, AI or W reversed off ribs, dot near ribs with red paint.

If not claimed and expenses paid, to be sold on 21st June 1871.

5/ ROBERT McPHERSON,
Poundkeeper.

ELPHINSTONE.—Impounded at Elphinstone.

1 bay mare, black points, star and snip, R off shoulder
1 chestnut horse, running star, blind off eye, saddle marked, blotch near saddle
1 red bull, no visible brand

If not claimed and expenses paid, to be sold on 21st June 1871.

4/6 LEWIS COATES,
Poundkeeper.

NOTICE.

ELTHAM.—No. 38, advertised in *Gazette* 19th May, like CB near shoulder, hobbles on.
No. 39, W near shoulder, like S near neck

If not claimed and expenses paid, to be sold on 14th June 1871.

4/ WILLIAM WALSH,
Poundkeeper.

ESSENDON.—Impounded at Essendon.

1 bay horse, near hind foot white, off hip little down, piece of halter on head, JP near neck

If not claimed and expenses paid, to be sold on 21st June 1871.

3/6 JOHN GREENWOOD,
Poundkeeper.

GLASS'S CREEK.—Impounded at Glass's Creek, by Mr. T. Petty.—Trespass 1s. 6d.

1 dark-brown or black pony mare cob, small star, hog mane, bob tail, shod, B X near shoulder (small white spot between the B and X)

If not claimed and expenses paid, to be sold on 21st June 1871.

4/6 JOHN OAKES,
Poundkeeper.

HAMILTON.—Impounded at the Hamilton Borough Pound, 17th May 1871, by Mr. Thomas Mason, from Karabeal Common.—Trespass 9d. per head.

255. Yellow cow, top off near ear, slit off ear, GL near ribs, JC near rump, like blotch off ribs

256. Red cow, white face, white on shoulders, belly, and flanks, small piece out of back of near ear, no visible brand

257. Strawberry heifer calf, progeny of above, no visible brand

258. Red cow, white face, no visible brand

259. Red bull, white face, no visible brand
If not claimed and expenses paid, to be sold on 21st June 1871.

7/ R. BLOOMFIELD,
Poundkeeper.

HEALESVILLE.—Impounded at Healesville.

22. Black colt, white face, JMP conjoined near shoulder, like W over JIL conjoined off

23. Black filly, star and snip, SM near shoulder

24. Bay mare, 3/4 J conjoined near ribs, like — over ∞ over ∞ over ∞ off shoulder

25. Black colt (foal), hind foot white, bang tail, progeny of above

26. Dark-bay mare, switch tail, few white hairs in forehead, near hip down, like 12L over like an illegible brand off shoulder

27. Brown mare, small star, saddle marked, OM over TA near shoulder, B near neck

28. Chestnut horse, star and stripe, broken knees, saddle and collar marked, like A near shoulder. (May be other brands on all the above.)

If not claimed and expenses paid, to be sold on 21st June 1871.

10/ WILLIAM F. WILMOT,
Poundkeeper.

HEIDELBERG.—Impounded at Heidelberg, 19th May 1871.

69. Black horse, like JII in a circle near rump, white face, two fore and off hind feet white

70. Bay mare, like C over blotch, like H off shoulder
If not claimed and expenses paid, to be sold on 21st June 1871.

4/6 W. A. B. HACKETT,
Poundkeeper.

KILMORE.—Impounded at Kilmore, 23rd May 1871.

1 roan draught horse, large star, near hind foot white, blind off eye, no visible brand
If not claimed and expenses paid, to be sold on 21st June 1871.

3/6 C. G. ANDERSON,
Poundkeeper.

LANCEFIELD.—Impounded at Lancefield, 24th May 1871.—Trespass 6d. each.

251. Bay draught horse, white face, off fore and near hind fetlock white, like JII near shoulder

252. Dark-chestnut mare, like EM near shoulder

If not claimed and expenses paid, to be sold on 21st June 1871.

4/6 A. MADIGAN,
Poundkeeper.

LINTON.—Impounded at Linton, 22nd May 1871.—Trespass 6d. each.

129. Bay mare, stripe in face, rope on neck, long tail, shod on hind feet, D off shoulder

130. Bay horse foal, star, progeny 129, no brands

131. Red heifer, white belly, like TI off rump, cross and slit off ear

If not claimed and expenses paid, to be sold on 21st June 1871.

5/6 S. MATHEWS,
Poundkeeper.

MALDON.—Impounded in the Maldon Shire Pound, by the Herdsman of the Maldon United Common.—Trespass 1s. each.

1 red steer, white on belly and face, no visible brands

1 dark-bay mare, like RS near shoulder, four white feet, star and snip, TF

1 bay filly, progeny of above, no visible brands, star on forehead

If not claimed and expenses paid, to be sold on 14th June 1871.

5/6 JAS. BROMFIELD,
Poundkeeper.

MALMSBURY.—Impounded at Malmsbury.

1 bay filly, white spot inside of off hind fetlock, AM reversed near shoulder

1 bay filly, AM reversed near shoulder

1 brown colt, AM reversed near shoulder

1 red heifer, star, no visible brands

If not claimed and expenses paid, to be sold on 21st June 1871.

5/ M. DOYLE,
Poundkeeper.

MANSFIELD.—Impounded at Mansfield, on 23rd May, by Dr. Rowe.—Trespass 3s.

Bay mare, star, black points, ES near shoulder, M off shoulder

If not claimed and expenses paid, to be sold on 21st June 1871.

3/6 H. P. DUNSTER,
Poundkeeper.

MEREDITH.—Impounded at Meredith, 18th May 1871, by A. R. Carsteir.—Trespass 6d. each.

296. Bay mare, blaze face, saddle marked, like SS near shoulder, black points

297. Chestnut mare, bald face, B near shoulder, scar off rump, four white legs, white spot on near rump

If not claimed and expenses paid, to be sold on 21st June 1871.

5/ JAMES SPECKMAN,
Poundkeeper.

MIA-MIA POUND.—Impounded at Redesdale.

1 bay mare, off hind foot white, shod, white spotted back
TO near shoulder

GD
O-F conjoined
1 red and white bull, off ear marked, ORR off rump
If not claimed and expenses paid, to be sold on 21st June
1871.

THOS. W. LAVENDER,
Poundkeeper.

5/

MOORABBIN.—Impounded at Moorabbin Shire Pound,
22nd May 1871.—Damages 6d.

281. Dun horse, A off shoulder
If not claimed and expenses paid, to be sold on 21st June
1871.

HY. FRASER,
Poundkeeper.

4/

MOUNT ROUSE.—Impounded at the Mount Rouse Shire
Pound, 22nd May 1871, by Mr F. P. Heef.

1 bay filly, black points, long tail, medium draught, JB near
shoulder

If not claimed and expenses paid, to be sold on 21st June
1871.

PETER GREIG,
Poundkeeper.

4/

MURCHISON.—Impounded at Murchison, 19th May 1871.
—Trespass 6d.

107. Brown mare, like OC or OG near shoulder and rump
If not claimed, and expenses paid, to be sold on 21st June
1871.

R. WILSON,
Poundkeeper.

3/6

OXLEY.—Impounded at Oxley, 17th May 1871.—Trespass
1s. 6d.

83. Bay rig or entire colt, blaze, hind feet white
On 20th May.

84. Black mare, star, hind feet white, D near shoulder, inde-
scribable off shoulder

85. Bay horse, star, M over 20 near shoulder

86. Bay mare, faint star, lame off hind leg, WD conjoined near
shoulder

89. Dark-bay mare, star, near hind foot white, MD near
shoulder, O near rump

91. Bay filly foal, blaze, off hind leg white, joints (lately) taken
off the tail

92. Black colt foal, white hairs hind feet, joints off tail, or cobbled,
no visible brands

96. Black colt, faint star, tan muzzle and flanks, off shoulder
and fetlock joint injured, no visible brand, difficult to
examine

If not claimed and expenses paid, to be sold on 21st June
1871.

GEO. W. KENNEDY,
Poundkeeper.

11/6

PRAHRAN.—Impounded at Prahran, 17th May 1871.


67. Chesnut mare, blaze face, saddle marked, branded like SH
near shoulder

If not claimed and expenses paid, to be sold on 14th June
1871.

ROBERT LOVEJOY,
Poundkeeper.

3/6

RAYWOOD.—Impounded at Raywood.—Trespass 1s.

77. Grey mare, rope halter, like  over R over WR near
shoulder

79. White mare, shod, CF off shoulder

80. Black mare, few grey hairs in forehead and along back, DB
near shoulder

If not claimed and expenses paid, to be sold on 21st June
1871.

W. P. WHITTLE,
Poundkeeper.

5/

ROSEDALE.—Impounded at Rosedale Shire Pound.

450. Brindle and white heifer, cock horns, piece out near ear,
like T and illegible brand near rump

If not claimed and expenses paid, to be sold on 21st June
1871.


CHARLES DU VÉ,
Poundkeeper.


3/6

RUNNYMEDÉ.—Impounded at Runnymede, 18th May
1871.—Damages 6d. each.

1050. Fleabitten grey mare, long tail, saddle and collar marked,
A (conjoined)

A (the R faint)
On 19th May.

1051. Chesnut colt, white face, hind legs white,  off shoulder

1052. Bay horse, few grey hairs in forehead, white on hind
coronets, shod,  off shoulder

1053. Grey colt, W near shoulder
If not claimed and expenses paid, to be sold on 21st June
1871.

W. BOLTON,
Poundkeeper.

3/6

RUTHERGLEN.—Impounded at Rutherglen Borough
Pound, 16th May 1871.—Trespass 1s.

49. Strawberry steer, slit near ear, JS or JB and ∞ off ribs, ∞
off shoulder, blotch brands off shoulder

50. Red and white poly cow, JA off rump, KID off ribs, brush
off tail

If not claimed and expenses paid, to be sold on 21st June
1871.

MATHEW HAYES,
Poundkeeper.

5/

SANDHURST.—Impounded at Sandhurst.

298. Black mare, star and snip, like MK conjoined near shoulder,
MK conjoined ear rump

299. Red and white bull, blotch off rump

300. Red poly steer, ∞ off rump

301. Red bull calf, no visible brands

302. Brindled bull calf, no visible brands

303. White bull calf, no visible brands
If not claimed and expenses paid, to be sold on 21st June
1871.

DANL. MACKAY,
Poundkeeper.

6/

SKIPTON.—Impounded at Skipton.

181. Light-bay draught colt, white face and under lip, hind legs
white, M near shoulder

182. Bay mare, few grey hairs in forehead, ∞ over CA conjoined
near shoulder, + near thigh



183. Black filly, long tail, three legs of man off shoulder
If not claimed and expenses paid, to be sold on 21st June
1871.

JOHN DALY,
Poundkeeper.

5/

NOTICE.

SKIPTON.—No. 179, bay mare, advertised in *Gazette* 19th
May, should be J over H L or M L near shoulder.

No. 180. Light-bay colt,  or  near shoulder

JOHN DALY,
Poundkeeper.

3/6

SMYTHESDALE.—Impounded at Smythésdale Pound.

84. Roan and white heifer, PP off rump

85. Strawberry heifer, white back, T and like Y to right of
rump

86. Red heifer, notch both ears, white belly and tail, no visible
brands

87. Brindle steer, little white on face, snaily horns, top off off
ear, white on rump, belly, and tail

89. Bay horse, star, 6 near shoulder, near hind foot white, scar
on off knee

90. Red heifer, bald face, white on belly, legs, and tail, no
visible brands

91. Yellow heifer, white back, star, white belly, indescribable
brand off rump

92. Strawberry steer, CB off rump, slit off ear

93. Red steer, white spots, piece off off ear, notch near ear, J
near ribs, indescribable brand off rump

If not claimed and expenses paid, to be sold on 21st June
1871.

DANL. T. FERROTT,
Poundkeeper.

11/6

SOUTH BARWON.—Impounded at South Barwon, 17th
May 1871, by William Cann.—Trespass 6d.

49. Red and white cow, blotch brand off rump

On 23rd May, by William Batten.—Trespass 6d.



53. Red and white cow, like G near shoulder
If not claimed and expenses paid, to be sold on 21st June
1871.

JAMES STEER,
Poundkeeper.

4/6

TARADALE.—Impounded at Taradale.

1 bay or brown mare, branded (12 near shoulder

1 black horse, branded  near shoulder (the tail of 
downwards and conjoined with W), shod, star, white spots
on saddle

1 black mare, branded like 2 near shoulder, SC off shoulder
CWC (first C on W)

MH conjoined
1 white bull, small hoop horns, no visible brand, off ear slit
If not claimed and expenses paid, to be sold on 14th June
1871.

E. O. KNIGHT,
Poundkeeper.

7/6

TYLDEN.—Impounded at Tylden.

1 red and white bull, branded like M under near ribs, HW near rump
If not claimed and expenses paid, to be sold on 21st June 1871.

HENRY DRAYTON,
Poundkeeper.

3/6

WICKLIFFE.—Impounded at Wickliffe, 17th May 1871, from Lake Bolac Station.

689. Bay horse, short switch tail, star, near hind and off fore foot white, scar or illegible brand above bell brand off shoulder

690. Bay horse, black points, long tail, small star, JN near shoulder, round topped M near side of neck

If not claimed and expenses paid, to be sold on 21st June 1871.

P. L. SMITH,
Poundkeeper.

5/6

YACKANDANDAH.—Impounded at Yackandandah, 17th May 1871.

1 bay horse, saddle marked, T over E near shoulder

1 bay horse, star, like GD near shoulder

If not claimed and expenses paid, to be sold on 21st June 1871.

DAVID FLYNN,
Poundkeeper.

4/

THE GOVERNMENT PRINTER acknowledges the receipt of the undermentioned sums:—

	£	s.	d.
May 23.—Wilson, R. W.	1	0	0
May 25.—Bromfield, Jas.	1	0	0
May 25.—Knight, E. O.	1	0	0
May 25.—Contes, Lewis	1	0	0
May 25.—Du V6, Chas.	1	0	0
May 25.—Dalton, Edmd.	1	0	0
May 25.—Hayes, Matw.	0	19	6
May 25.—Kennedy, G. W.	1	0	0
May 25.—McIlwain, D.	1	0	0
May 25.—Ryan, D.	1	0	0
May 25.—Smith, P. L.	1	0	0
May 25.—Watts, Jesse	1	0	0
May 25.—Wilmot, W. F.	1	0	0
May 25.—Walls, Andrew	1	0	0
May 25.—Oakes, John ...	0	5	0

J. FERRES,
Government Printer.

26th May 1871.

CONTENTS.

	PAGE
Holiday at Public Offices	823
Transmission of Telegrams to India and Europe <i>via</i> Galle	823
Additional Regulation respecting Public Accounts (Census)	823
Appointments, &c.	825
Sittings of Local Land Boards	825
Schools—Applications for Aid	825
Orders in Council	825
Proclamations	826
County Court Statute 1869—Amended Scale of Costs and Fees	827
Outstanding Accounts	828
Weekly Abstract of Births and Deaths	829
Quarantine and Clean Districts under Scab Act 1870	830-33
Lands Temporarily Reserved from Sale	834
Proposed Revocation of the Temporary Reservation of Lands	834
Lands Proposed to be Permanently Reserved from Sale	835
Proposed Alteration of a Timber Reservation on Phillip Island	835
Withholding of Lands from Leasing and Licensing under the 102nd § of Land Act 1869 Revoked	835
Exemption of Land from Leasing and Licensing Revoked	836
Licenses Forfeited for Non-payment of Rent	836
Allotment Forfeited for Non-payment of Rent	836
Approaching Land Sales	836
Land Sales	836
Land Sale Notice	839
Insolvencies	839
Public Cemeteries—Abstracts of Accounts of Trustees	840
Rokewood Cemetery—Rules, Regulations, and Scale of Charges	840
Applications for Mining Leases	841
Contracts Accepted	842
Applications for Patents for Inventions	842
Proposed Division of the Shire of Goulburn	842
Proposed Attachment of part of the Flinders Road District to the Mount Eliza Road District	842
Main Roads	842
Seized Goods for Sale	843
Courts	843
Tenders	845
Police Sales	845
Auctioneers' Licenses	846
Private Advertisements	846
Insolvency Notices	851
Impoundings	852

By Authority: JOHN FRANKS, Government Printer, Melbourne.

LIST OF WORKS

PRINTED AND PUBLISHED AT THE

GOVERNMENT PRINTING OFFICE,
MELBOURNE.

JUST PUBLISHED:

THE GOLD FIELDS AND MINERAL DISTRICTS OF VICTORIA,

WITH NOTES ON THE MODES OF OCCURRENCE OF GOLD AND OTHER METALS AND MINERALS
WITH NUMEROUS ILLUSTRATIONS, SECTIONS, AND PLANS AND A MAP OF THE COLONY
CORRECTED TO DATE.

BY R. BROUGH SMYTH, F.G.S., ASSOC. INST. C.E.

PRICE, £1 1s.

- VICTORIAN STATUTES. 4 vols., demy 4to. £3 3s.
IMPERIAL STATUTES apparently in force in Victoria.
(Vol. 5 of Victorian Statutes.) £2 2s.
ACTS OF THE VICTORIAN LEGISLATURE, passed
since the Foundation of the Colony, at 1s. for the first
Twelve Pages, and 6d. for each succeeding Twelve
Pages, or portion thereof.
COUNTY COURT MANUAL 1869. 7s. 6d.
IMPERIAL PASSENGERS ACT, 1855. 2s. 6d.
IMPERIAL PASSENGERS ACT AMENDMENT.
1s. 6d.
MERCHANT SHIPPING ACT. 10s. 6d.
LANDS CLAUSES CONSOLIDATION ACT. Sec-
tions in Force in Victoria. 1s. 6d.
ACTS AND ORDINANCES in Force in Victoria. By
TRAVERS ADAMSON, Esq., Barrister-at-Law. 2 vols.,
cloth. £2 2s.
INDEX AND ANALYSIS OF OFFENCES to the
Criminal Law and Practice Statute 1864. Number
233. 2s.
ADVICE CONCERNING APPLICATIONS UNDER
THE TRANSFER OF LAND STATUTE. By
JOHN CARTER, Esq., Commissioner of Titles. 6d.
RULES AND REGULATIONS to be Observed in the
SEVERAL COURTS OF VICE-ADMIRALTY
ABROAD; also, an Appendix, together with a Table
of Fees to be taken in the Vice-Admiralty Courts of
Victoria and New South Wales. Royal 8vo, cloth.
18s. 6d.
SUPREME COURT RULES. 10s. 6d.
RULES FOR ADMISSION OF BARRISTERS, 1866.
1s.
REGULATIONS UNDER AMENDING LAND ACT
1865. 1s.
INDEX TO REAL PROPERTY ACT. 2s. 6d.
PLANTS INDIGENOUS TO THE COLONY OF
VICTORIA. By FERDINAND MUELLER, Ph.D.,
M.D., &c., &c., &c. With Numerous Plates. 2 vols.,
royal 4to, cloth. £5 5s.
VEGETATION OF CHATHAM ISLANDS. By FER-
DINAND MUELLER, Ph.D., M.D., &c., &c., &c. 10s. 6d.
AUSTRALIAN MOSSES. By FERDINAND MUELLER,
Ph.D., M.D., &c., &c., &c. 10s. 6d.
FRAGMENTA PHYTOGRAPHIÆ AUSTRALIÆ,
By FERDINAND MUELLER, Ph.D., M.D., &c., &c., &c.
Vols. II., III., IV., V., VI., 10s. 6d. each.
RESULTS OF METEOROLOGICAL OBSERVA-
TIONS taken in Victoria during the Years 1859-65,
and Nautical Observations Collected and Discussed at
the Flagstaff Observatory, Melbourne. By GEORGE
NEUMAYER, Director of the Melbourne Flagstaff
Observatory. Royal 4to. £3 3s.
NAUTICAL OBSERVATIONS Collected and Discussed
at Flagstaff Observatory. By GEORGE NEUMAYER,
Director of the Melbourne Flagstaff Observatory.
Royal 4to. £1 1s.
VICTORIAN GOVERNMENT PRIZE ESSAYS
complete in 1 vol., cloth, 7s. 6d., stitched, 5s.; or each
Essay, separate, stitched, viz. :—
Origin and Distribution of Quartz Veins. By
HENRY ROSALES, M. and C.E. 1s.
Agriculture of Victoria, with Map and Plan. By
WILLIAM STORY. 2s.
Collection and Storage of Water in Victoria. By
FREDERICK ACHESON, C.E. 1s.
Resources of the Colony, with special reference
to those Manufactures the raw materials
of which are the produce of Victoria. By
CHARLES MAYES, C.E. 1s. 6d.
ESSAY ON PLEURO-PNEUMONIA; its Symptoms
and Treatment. By D. WEMYSS JOBSON. 1s. 6d.
STATISTICAL SUMMARY of the Progress of the
Colony of Victoria to the Year 1865. 1s.
JOURNALS of the Voyage and Proceedings of H.M.C.S.
VICTORIA, in search of Shipwrecked People at the
Auckland and other islands. 1s.
VICTORIAN PATENTS.—A Tabulated List of Patents
Applied for and Patents Granted, with Subject-
matter and Alphabetical Index, from 1854 to 1866,
inclusive. By the REGISTRAR-GENERAL. 5s.
NEW MINING MAP OF VICTORIA, showing in
colors the Alluvial Workings and Quartz Reefs.
Compiled from the most recent surveys. 10s. 6d.
ALL ACTS, ORDERS IN COUNCIL, NOTICES,
AND MINING BOARD BYE-LAWS RE-
LATING TO THE GOLD FIELDS 412 pages,
demy 4to, cloth. 12s. 6d.