



[ 203 ]

Spaf  
5/2/76

# VICTORIA GOVERNMENT GAZETTE.

Published by Authority.

No. 8.]

FRIDAY, FEBRUARY 4.

[1876.

## LEGISLATIVE ASSEMBLY.

I HEREBY notify that I have this day received a Return to the Writ issued by me on the twelfth day of January last for the election of a Member to serve in the Legislative Assembly of Victoria for the Electoral District of Villiers and Heytesbury; and that by the Return endorsed on such Writ it appears that—

The Honorable JOSEPH JONES  
was duly elected Member for the said Electoral District.  
C. MACMAHON,  
Speaker.

Legislative Assembly Chamber,  
Melbourne, 1st February 1876.

## ADDITIONAL POST OFFICE.

IT is hereby notified that a Post Office has been opened at  
THORNTON, near ALEXANDRA.

ROBERT RAMSAY,  
Postmaster-General.  
Post Office and Telegraph Department,  
General Post Office,  
Melbourne, 2nd February 1876.

## ADDITIONAL POST OFFICE SAVINGS BANK.

IT is hereby notified that on Monday the 7th instant a Post Office Savings Bank will be opened at

HEXHAM,  
in conformity with the Regulations of the Governor in Council, dated 7th August 1865.  
The Postmistress at the above-mentioned place has been authorized to perform duty in connection with the Post Office Savings Bank.

ROBERT RAMSAY,  
Postmaster-General.  
Post Office and Telegraph Department,  
General Post Office,  
Melbourne, 2nd February 1876.

## POLLING-PLACE FOR THE DISTRICT OF THE MURRAY.

At the Executive Council Chamber, Melbourne, the first day of February 1876.

### PRESENT:

His Excellency the Governor

Sir James McCulloch | Mr. McLellan.

IN pursuance of the provisions contained in the 73rd section of *The Electoral Act 1865*, His Excellency the Governor, with the advice of the Executive Council, doth by this present Order appoint

YARRAWONGA  
to be a Polling-place for the Benalla Division of the Electoral District of the Murray.

And the Honorable John Alexander MacPherson, Her Majesty's Chief Secretary for Victoria, shall give the necessary directions herein accordingly.

ROB. WADSWORTH,  
Clerk of the Executive Council.  
No. 8.—FEBRUARY 4, 1876.—1.

## JUDGE OF COUNTY COURTS.

THE Governor, with the advice of the Executive Council, has been pleased to appoint

T. S. COPE, Esq.,  
to be Judge of the County Courts appointed to be held at Alexandra, Bacchus Marsh, Blackwood, Dandenong, Gisborne, Kilmore, Melbourne, Mornington, Romsey, and Seymour respectively during the absence on leave of R. W. Pohlman, Esq., the judge of such courts.

JOHN MADDEN,  
Minister of Justice.  
Crown Law Offices,  
Melbourne, 1st February 1876.

## DEPUTY JUDGE OF COURTS.

THE Governor, with the advice of the Executive Council, has been pleased to appoint

J. J. B. BOWMAN, Esq.,  
to be Deputy Judge of the County Courts appointed to be held at Alexandra, Bacchus Marsh, Blackwood, Dandenong, Gisborne, Kilmore, Mornington, Romsey, and Seymour respectively, acting for T. S. Cope, Esq., the Judge of such Courts, till the 30th April 1876:

to be also Deputy Judge of the Courts of Mines within and for the Castlemaine and Sandhurst Mining Districts appointed to be held at Heidelberg and Kilmore respectively, acting for S. H. Bindon, Esq., the Judge of such Courts, till the 30th April 1876:

to be also Deputy Judge of the Court of Mines within and for the Ballarat Mining District appointed to be held at Blackwood, acting for J. W. Rogers, Esq., the Judge of such Court, till the 30th April 1876:

to be also Deputy Judge of the Court of Mines within and for the Beechworth Mining District appointed to be held at Alexandra, acting for C. P. Hackett, Esq., the Judge of such Court, till the 30th April 1876.

JOHN MADDEN,  
Minister of Justice.  
Crown Law Offices,  
Melbourne, 1st February 1876.

## JUSTICES OF THE PEACE.

THE Governor, with the advice of the Executive Council, has been pleased to appoint the undermentioned gentlemen to keep the Peace within the Bailiwicks mentioned in conjunction with their respective names, viz.:—

Within the Southern Bailiwick:

DONALD GUNN, Esq., Burrumbet.

Within the Midland Bailiwick:

WILLIAM DOUGALL, Esq., Franklinford.

Within the Northern Bailiwick:

NORMAN PHILIP LOCKHART, Esq., Albury, New South Wales.

JOHN MADDEN,  
Minister of Justice.  
Crown Law Offices,  
Melbourne, 1st February 1876.

## OFFICER OF HEALTH.

IT is hereby notified, for general information, that the Central Board of Health, in accordance with the provisions of sec. 17 of *The Amending Public Health Statute 1867*, have approved of the appointment of

SAMUEL REYNOLDS, Esq., M.D.,  
as Officer of Health for the Shire of Mansfield.

(By Order of the Board), T. R. WILSON,  
Secretary.

Central Board of Health,  
Melbourne, 2nd February 1876.

## INSPECTOR OF STOCK.

THE Governor, with the advice of the Executive Council, has accepted the resignation of

JOHN L. DAVIDSON

as an Inspector of Stock.

JOHN A. MACPHERSON,  
Chief Secretary.

Chief Secretary's Office,  
Melbourne, 1st February 1876.

## OFFICER TO CERTIFY ACCOUNTS, ETC.

THE Governor, with the advice of the Executive Council, has been pleased to appoint

T. R. WILSON, Esq. (Secretary of the Central Board of Health.)  
to sign official documents and certify accounts during one month's leave of absence granted to the Chief Medical Officer from the 18th January 1876.

JOHN A. MACPHERSON,  
Chief Secretary.

Chief Secretary's Office,  
Melbourne, 1st February 1876.

## DEPUTY REGISTRARS OF BIRTHS AND DEATHS.

THE Governor, with the advice of the Executive Council, has been pleased to appoint the undermentioned persons to be Deputy Registrars of Births and Deaths, viz.:-

A. B. USSHER  
for the district of Burumbeet, vice J. Miller resigned;

JOHN BROWN, jun.,  
for the district of Hillsborough, during the absence of J. Brown on leave, from 21st May 1874 to 6th October 1875;

P. NOWLAN  
for the district of Flinders, vice D. Hamilton resigned;

THOMAS FOLKS  
for the district of Doon, vice Mary Jones resigned.

GEO. B. KERFERD,  
Attorney-General.

Crown Law Offices,  
Melbourne, 1st February 1876.

## DISPENSATION UNDER THE CIVIL SERVICE REGULATIONS.

IT is hereby notified in accordance with the Civil Service Regulations, that I have given express permission, in writing, to

Mr. F. W. HOWDEN,  
Clerk and Receiver, Customs, Melbourne, to act as Auditor to the Williamstown Gas Company.

ROBERT S. ANDERSON,  
Commissioner of Trade and Customs.  
Department of Trade and Customs,  
Melbourne, 1st February 1876.

## CLERK OF COURTS, ETC.

THE Governor, with the advice of the Executive Council, has been pleased to appoint

G. W. F. PATTERSON  
to be Registrar of the County Court, Clerk of the Court of Mines, and Clerk of Petty Sessions at Dunolly, during the absence of J. Miskelly on leave:

to be also Clerk for the purposes and under the provisions of section 14 of the Act No. 446 for the Warden who sits at Dunolly, during the absence of J. Miskelly on leave.

JOHN MADDEN,  
Minister of Justice.

Crown Law Offices,  
Melbourne, 1st February 1876.

## COUNTY COURT BAILIFF.

THE Governor, with the advice of the Executive Council, has been pleased to appoint

OSWALD BROWN  
to be Bailiff of the County Court appointed to be held at Horsham.

JOHN MADDEN,  
Minister of Justice.

Crown Law Offices,  
Melbourne, 1st February 1876.

## CROWN LANDS BAILIFF.

THE Governor, with the advice of the Executive Council, has been pleased to appoint

JAMES PURDEY  
to be Crown Lands Bailiff for the Friendly Societies Gardens at Melbourne.

D. GILLIES,  
Commissioner of Crown Lands and Survey.  
Lands and Survey Office,  
Melbourne, 1st February 1876.

RETURN showing the Number of Renewal and Transfer, and Relationship of, the Nominees sent for from the United Kingdom and other countries, by Persons resident in Victoria under the Immigration Regulations of 20th June 1870, from 1st July to 31st December 1875.

From 1st July to 31st December 1875.																							
COUNTRY.	Heads of Families.				Children of these.				Children in charge of Families.				Brothers.	Sisters.	Single Persons not with Families.				Total.		Total Souls sent for.	Total Adults sent for.	
	Over 40 Years.		Under 40 Years.		Over 12 Years.		Under 12 Years.		Over 12 Years.		Under 12 Years.				Cousins.		Friends.						
	M.	F.	M.	F.	M.	F.	M.	F.	M.	F.	M.	F.			M.	F.	M.	F.	M.	F.			
England :																							
1st July to 30th Sept. 1875	...	2	...	1	1	1	2	...	...	...	...	...	1	4	...	...	...	1	4	9	13	12	
1st Oct. to 31st Dec. 1875	...	...	2	3	...	...	1	4	...	...	...	...	...	...	...	...	...	3	7	10	7½		
Total 1st July to } 31st Dec. 1875 }	...	2	2	4	1	1	3	4	...	...	...	...	1	4	...	...	...	1	7	16	23	19½	
Ireland :																							
1st July to 30th Sept. 1875	...	...	1	...	...	...	...	...	...	...	...	...	1	...	3	2	...	1	5	3	8	8	
1st Oct. to 31st Dec. 1875	...	...	...	...	...	...	...	...	...	...	...	...	2	2	...	2	1	...	3	4	7	7	
Total 1st July to } 31st Dec. 1875 }	...	...	1	...	...	...	...	...	...	...	...	...	3	2	3	4	1	1	8	7	15	15	
Scotland :																							
1st July to 30th Sept. 1875	...	...	...	...	...	...	...	...	...	...	...	...	...	...	...	...	...	...	...	...	...	...	
1st Oct. to 31st Dec. 1875	...	...	...	...	...	...	...	...	...	...	...	...	2	1	...	...	...	...	2	1	3	3	
Total 1st July to } 31st Dec. 1875 }	...	...	...	...	...	...	...	...	...	...	...	...	2	1	...	...	...	...	2	1	3	3	
Other Countries :	...	...	...	...	...	...	...	...	...	...	...	...	...	...	...	...	...	...	...	...	...	...	
Total	...	...	...	...	...	...	...	...	...	...	...	...	...	...	...	...	...	...	...	...	...	...	
General Total 1st July } to 31st Dec. 1875 }	...	2	3	4	1	1	3	4	...	...	...	...	6	7	3	4	1	2	17	24	41	37½	

Immigration Office,  
Melbourne, 28th January 1876.

LESLEY A. MOODY,  
Immigration Agent.

# GENERAL RULES AND ORDERS FOR ALL PORTS AND HARBORS IN VICTORIA.

## PROCLAMATION

By His Excellency SIR GEORGE FRIGGUSON BOWEN, Knight Grand Cross of the Most Distinguished Order of Saint Michael and Saint George, Governor and Commander-in-Chief in and over the Colony of Victoria and its Dependencies, and Vice-Admiral of the same, &c., &c., &c.

WHEREAS by *The Passengers, Harbors, and Navigation Statute 1865* it was amongst other things enacted that the Governor in Council might, by Proclamation published in the *Government Gazette*, from time to time frame rules and regulations for the governance and preservation of ports in Victoria and for the regulation of shipping in the same, and also for the due protection and preservation and the good government and management of all public wharfs, and might appoint officers to carry out and enforce such rules and regulations; and from time to time in like manner might alter amend, or repeal any such limits, boundaries, rules, and regulations, and substitute others in their stead: Now therefore I, the Governor of Victoria, with the advice of the Executive Council, do hereby repeal all rules and regulations for the governance and preservation of the said ports and for the regulation of shipping in the same hitherto in force, and do declare that the following shall be the general rules and orders applicable to all ports and harbors within Victoria, that is to say:—

### *Flag for vessels from other than Australasian ports.*

1. The person in charge of any ship from other than Australasian ports shall, when entering any port of Victoria, hoist and keep her ensign flying at the mainmast-head, until the vessel has been boarded and cleared by the Health Officer, when the ensign is to be hauled down and a blue flag hoisted and kept flying until the ship has been cleared by the Immigration Officer, if such vessel have passengers on board.

### *Flag for vessels from Australasian ports.*

2. The person in charge of any ship having passengers on board from any Australasian port (not in Victoria) shall, when entering any port in Victoria, hoist a blue flag at the mainmast-head, and keep it flying until cleared by the Immigration Officer.

### *Ship entering port.*

3. No person, except the Pilot and Health and Immigration Officers, and boatmen employed to convey them, shall, with any vessel or boat whatever, go alongside of, nor shall any person, except the pilot and such officers, board any ship from other than an Australasian port when entering or within any port in Victoria, before she has been cleared by the Health Officer, nor in the case of ships carrying passengers shall any person on board leave such vessel before she has been so cleared by the Immigration Officer.

### *Blue flag.*

4. No person, except the Pilot and other duly authorized officers of Government, and such reporters for the press as hold a written authority from the Government, shall go on board of or leave any ship carrying passengers entering or within any port, until such vessel has been cleared by the Immigration Officer, which clearance will be indicated by the blue flag being hauled down.

5. The Health Officer boards all ships arriving at any port in Victoria, from any port beyond Australasia, between sunrise and sunset. All such vessels arriving at Port Phillip Heads between sunrise and sunset must remain off Shortland's Bluff until cleared by the Health Officer.

Should any ship arrive at Port Phillip Heads after sunset, and not anchor off Shortland's Bluff, but proceed to Melbourne, she will be inspected and cleared by the Health and Immigration Officers on anchoring in Hobson's Bay. The person in charge of any ship not cleared by the Health Officer at the Heads shall hoist and keep her ensign, with a blue flag under, flying until cleared by the Health and Immigration Officers in Hobson's Bay.—Vessels calling at Australasian ports on their way to Victoria, and all vessels from affected Australasian ports, or having infectious diseases on board, shall come under rules 1 and 5.

### *Master to report to boarding officer.*

6. The master or person in charge of any ship entering any port in Victoria is required to furnish both the Health Officer and Immigration Officer, or Immigration Officer only, as the case may be (*vide* rules 1 and 2), with a written report of such particulars of his voyage, cargo, and passengers, and such information relating to the same as may be required.

### *Blue flag.*

7. No boat shall make fast to, or tow alongside of any inward-bound ship carrying passengers under weigh within any port, except steamtugs and those duly authorized by Government, before the ship is properly anchored and the blue flag hauled down.

### *Heave to for boarding officer.*

8. The Pilot, master, or person in charge of any vessel entering, departing from or within any port, shall by every means in his power, consistent with the safety of such ship, assist every duly authorized public officer in boarding or leaving such ship, and no person on board of any such ship shall interfere with or obstruct any Government officer or pilot whilst carrying out their duties respectively.

### *National colors.*

9. Every ship must, between sunrise and sunset hoist her national colors under the following circumstances:—

1. When entering any port, the colors to be kept flying until the vessel has arrived at her final destination.
2. On Sundays and public holidays, weather permitting.
3. On leaving port.

### *Show number.*

10. The person in charge of any vessel entering or departing from any port shall, as the vessel approaches any signal station, hoist the vessel's number or distinguishing flag; and if inward bound, the number of the port the vessel is from. Such flags shall be kept flying until answered from the station.

### *Crew on board.*

11. All ships plying within any port must be in charge of a competent master, and also be manned by a sufficient number of experienced seamen.

### *Anchor buoys.*

12. All ships must have proper buoys and sufficient buoy-ropes to their anchors. Any anchor, kedge, cable, or mooring slipped, parted, or cut from, if not weighed within twelve hours, may be weighed by order of the Harbor-master, at the risk and expense of the owner.

### *Firearms.*

13. All vessels must unshot their guns immediately after entering any port, and no guns or firearms are to be discharged by any person on board any ship or boat or on the shore within any port, nor any blue-lights, rockets, or other combustibles burned unless permission in writing has been obtained from the Harbor-master, except only when urgent assistance is required.

### *Vessels moored.*

14. Vessels moored with two anchors are always to have both cables clear. (1.) Vessels lying at single anchor are to have the second anchor clear. (2.) In both cases the cables must be kept in readiness to be shipped, veered, or hove in, in case of fire or other accident.

### *Government boats.*

15. All boats alongside of ships, wharfs, or jetties, shall give way to Government boats on duty.

### *Work on Sundays.*

16. No vessels (except steamers plying with passengers only) shall be unmoored on Sunday from her anchorage, or from her berth alongside any quay; and no work shall be done on any ship in harbor on Sundays, except such as may be necessary for the cleanliness or safety of the ship, or for the navigation of steamers aforesaid, unless by the express permission in writing of the Harbor-master.

### *Boats, &c., astern of vessels.*

17. No boat or lighter shall be allowed to ride astern of any vessel at anchor within the ports of Melbourne or Geelong at a greater distance from such vessel than three fathoms, nor shall any deeply laden boat, log or logs of timber, or other floating objects likely to injure other vessels or boats, be allowed to remain astern of any vessel.

### *Boats near wharfs.*

18. No lighter or boat shall anchor at less distance than one hundred fathoms from any wharf or jetty, except for the purpose of immediately hauling alongside.

### *Boats at landing-place.*

19. No boat shall remain at any landing-place after discharging her cargo and passengers (or make fast to the steps or handrail belonging thereto), unless there be some person in charge ready to remove such boat when required to do so by the Harbor-master or person deputed by him.

### *Boiling pitch, tar, &c.*

20. No pitch, tar, resin, oil, or other such like combustible matter shall be heated by fire on board any vessel or boat without the permission in writing of the Harbor-master. [But this rule is not to be understood to prevent the burning of any lamp or candle for giving light on board, or the lighting of any fire for the purpose of cooking or working the machinery of any vessel, although such permission may not have been given.]

### *Fires.—Smoking ships.*

21. Between the hours of ten o'clock p.m. (10 p.m.) and four a.m. (4 a.m.) no fires, except the furnaces of steamers, shall be lit, or unenclosed lights allowed to burn on board any vessel in any port or harbor where vessels lie for the purpose of loading and discharging cargo or effecting repairs; nor shall any vessel be fumigated or smoked, except the vessels be moored at a sufficient distance from other vessels, and permission in writing be obtained from the Harbor-master. All fires and lights allowed must be properly enclosed.

### *Fire-buckets.*

22. All vessels under four hundred tons are required to be provided with fire buckets in the proportion of four to every hundred tons, and two for every additional hundred tons above four hundred, one-half of which buckets shall be constantly hung up in some convenient place, with lanyards attached ready for drawing water.

### *Lights must be enclosed.*

23. No artificial light is to be used in any part of any vessel, except the same be securely closed, and in charge of some trustworthy person.

### *Lights out.*

24. After work has ceased for the day on board of any vessel all hatches are to be put on and properly closed to prevent accidents, and before closing the hatches, an officer shall go into the hold and into the between decks and satisfy himself, that—(1.) There are no signs of fire. (2.) That all lights have been put out except those authorized in clause 21, and an entry thereof shall be made in the log-book.

*Ship on fire.*

25. In the event of fire occurring on board any vessel in port, all persons in charge of or otherwise belonging to any vessel or boat are to afford such assistance towards extinguishing the fire and the protection of neighboring vessels as the Harbor-master or person deputed by him may demand.

*Beacons not to be made fast to.*

26. No person in charge of any vessel shall moor or make fast any such vessel to any buoy or beacon not being a mooring or warping buoy or beacon.

*Dead animals.*

27. No person shall throw, place, or leave any dead body within the boundary of any port, or any dead animal on the shores thereof.

*Death on board.*

28. In the event of the death of any person on board of any vessel in port, the master of such vessel is to cause the body to be buried on shore, previously reporting the particulars to the police.

*Watch on board.*

29. All vessels in port shall always have at least one seaman as watch on deck, with the following exceptions:—(1.) Vessels laid up, coal hulks, ballast or other lighters lying within such limits as the Harbor-master authorized them to occupy; such vessel or vessels shall always have one person on board. (2.) Vessels (not being vessels moored to or lying at any pier or jetty) and boats lying within the limits marked A are not required to keep a person constantly on board. All persons aforesaid, and all persons in charge of boats, shall answer the challenge of the water police or other public officer.

*Anchor lights.*

30. All vessels and boats at anchor within Hobson's Bay must, from sunset to sunrise, exhibit a bright white light in a globular lantern, of eight inches in diameter, and so constructed as to show a clear, uniform, and unbroken light visible all round the horizon, and at a distance of at least one mile, except ships and boats moored to the shore, or to any wharf, pier, or jetty, or within the limits marked A.

*Limits marked A.*

1. A line drawn from the end of the Sandridge town pier to the south end of the steamboat jetty on the east side of the Sandridge railway pier.
2. A line drawn from the south end of the steamboat jetty on the west side of the Sandridge railway pier to the red dolphin at the northern side of the entrance to the River Yarra.
3. A line drawn from the black dolphin at the southern side of the entrance to the River Yarra to the end of the Ann street wharf, and thence to the end of the railway and breakwater piers at Williamstown.

*Carreening, &c.*

31. Masters requiring to careen, heave down, or haul their vessels or boats on shore for the purpose of inspection or repairs, must obtain permission of the Harbor-master of the port, except where such work is proposed to be done on private property.

*Gangway ladder or stage.*

32. Every vessel lying in the bay and not alongside any pier shall be provided with a good and sufficient gangway ladder. Every vessel lying alongside any pier or wharf, or alongside any vessel moored to any pier or wharf, shall be provided with a good and sufficient stage for the use of persons coming from or going on board such vessel, and every such stage shall be made of not less than two (2) inch planks, and be at least three (3) feet broad, with cross battens and ropes on both sides from the vessel to the wharf or from vessel to vessel, supported by wooden or iron stanchions not less than three (3) feet high, and also with a good and sufficient net of not less than the following dimensions placed underneath the stage to prevent accidents, viz.:—Length eighteen (18) feet, breadth eight (8) feet, to be made of one and a half (1½) inch rope, to be seven and a half (7½) inches from seizing to seizing so as to form fifteen (15) inch meshes.

*Report of accidents.*

33. Accidents involving personal injury, loss of life or property, from loss or collision of vessels or boats, are to be reported in writing by the person in charge of the vessel or boat concerned to the nearest Harbor-master as soon as possible.

*Landing passengers.*

34. Masters of vessels arriving from ports beyond the Australasian colonies shall not compel their steerage passengers to leave their vessels for the purpose of landing at Melbourne or Geelong after two o'clock p.m. during the months of April, May, June, July, August and September, nor after three o'clock p.m. during the remaining months of the year, unless with the consent of the Immigration Officer.

*Berthing vessels.*

35. The Harbor-master, or a person deputed by him, shall appoint the place where all vessels, lighters, and boats shall lie within any port.

*Removing vessels.*

36. It shall be competent at any time for the Harbor-master, or a person deputed by him, to order any vessel, lighter, boat, timber, or other article, to be removed from any berth alongside any quay or anchorage from or to any part of the harbor.

*General order.*

37. All masters, pilots, or other persons in charge of vessels, shall, when called upon by the Harbor-master, or a person

deputed by him to do so, immediately strike their topgallant yards and masts, have their jib, spanker and all booms rigged close in, top up, and brace fore and aft all yards, and moor with two anchors, or clear hause, and shall obey the lawful orders of the Harbor- or Pier-master, and generally follow such directions as the weather, the crowded condition of the port, or other circumstances may render necessary or expedient in the judgment of the Harbor- or Pier-master, with a view to the safety and interest of the whole shipping.

*Compulsory removal of vessels.*

38. In the event of any hostile attack or other emergency necessitating, in the Harbor-master's opinion, the immediate removal of any vessel from one part of any harbor to another, the Harbor-master is empowered to order such vessel to be removed at once, and should the owner, master, or person in charge not immediately, on being called upon, take the most prompt measures to carry the Harbor-master's orders into effect, the Harbor-master is authorized to hire such steam-tugs and men, tackle or ballast, as may be required to effect such removal; and no such vessel shall be cleared out at the Custom-house until the expense so incurred in such removal has been paid, due notice thereof having been given to the Collector of Customs; and no responsibility shall attach to the Harbor-master for any damage that may be occasioned by his act done in such emergency in accordance with this rule.

*Obstructions to be removed.*

39. No wharf, pier, jetty, tramway, landing, wool or hide washing stage or fencing of any description shall be erected by any person on the margin of any bay, river, or navigable creek in any port without the permission of the Harbor-master; and if any obstruction whatever be found to interfere or likely to interfere with the free and safe navigation of any port, it shall be competent for the Harbor-master to remove it, and the owner thereof shall pay all expenses incurred for such removal, or require the person who was owner of such obstruction at the time it arose, or who may have become the owner, to remove it; and such owner shall exhibit on or near such obstruction such flags, masts, or lights as the Harbor-master may direct, until it is removed to his satisfaction.

*FAIRWAYS, CHANNELS, AND RIVERS.**No vessel to lie in fairways.*

40. No vessel, lighter, boat, or raft shall be anchored in the middle of any fairway, channel, or river; but when detained there, they shall lie close over on either side of such fairway, channel, or river; nor shall any cable, chain, hawser, or rope be placed across any such fairway, channel, or river, without permission from the Harbor-master; and such Harbor-master may define, by bearings or otherwise as he may deem most convenient, the limits of the fairway in any port or place within his jurisdiction within which no ship or vessel shall bring up.

*Hobson's Bay anchorage.*

41. A pilot in charge of any vessel (not coming within the gunpowder anchorage regulations) bound to Hobson's Bay, shall ascertain from the master whether such vessel is to discharge her cargo at the Sandridge or Williamstown pier, and moor her accordingly; but should there be no vacant berth, or should the vessel not be going alongside either pier, he is to moor such vessel with two anchors in a clear berth within the inner anchorage as close over to Sandridge or Williamstown side as her draught of water will permit.

42. Masters of vessels exempt from pilotage are to comply with clause 40, so far as relates to the anchorage within Hobson's Bay.

*Fairway to be kept clear.*

43. Any vessel compelled by unavoidable circumstances to let go an anchor in the middle of any fairway, channel, or river, shall, as soon as possible, lift the same, and place it in such a situation as not to interrupt or interfere with the free passage of other vessels.

*Rafts, &c.*

44. No raft or timber shall be taken up the Yarra without a written order from the Harbor-master.

*Yards, to be peaked or braced, and booms, &c., to be rigged in.*

45. Every vessel in tow of a steamer proceeding up or down the River Yarra shall have the yards peaked or braced fore and aft, and the jibboom and flying jibboom rigged in to within three feet from the cap, and all running bowsprits run in close to the stems; the studding-sail booms and irons taken from the yards; the quarter and stern davits, the main and mizen booms and bumpkins, rigged in; and while lying in the river shall peak the yards as directed by the Harbor-master.

*Berth alongside wharfs.*

46. No vessel shall go alongside any wharf or jetty without the authority of the Harbor- or Pier-master.

*Vessel about to be docked to be reported to Harbor-master.*

47. No vessel shall be taken up the River Yarra for the purpose of being admitted into dock, nor shall any vessel be docked, undocked, or removed to or from any wharf, quay, pier, or anchorage, to or from any dock or dock-wharf without due notice thereof being given to the Harbor-master.

*Geelong channel.*

48. No sailing vessel shall enter the new channel leading into Geelong whilst any other vessel is passing through it from the opposite direction.

*Ships to be berthed in rotation.*

49. All vessels, on application being made to the Harbor- or Pier-master, will be provided with vacant berths in rotation, according to their time of arrival in the port. Any vessel on being appointed a discharging berth must immediately proceed to occupy it, otherwise the berth will be given to the vessel next in turn.

*Hatches to be on.*

50. All vessels, when not engaged in loading or unloading, shall uniformly have their hatchways and coal scuttles securely closed.

*Stray boats, &c., to be handed to water police.*

51. All stray boats, timber, or other articles found within any port, must be immediately delivered up to the water police, in whose custody they shall remain until claimed by the proper owner, who must pay all reasonable expenses thereon.

**PUBLIC WHARFS AND JETTIES.***Time allowed ships at wharfs.*

52. The time allowed vessels with full cargoes on board to occupy berths at public quays, for the purpose of discharging cargo, shall be (exclusive of Sundays and holidays) as follows:—

For ships under 100 tons...	...	...	2 days.
" from 100 " to 150 tons	...	...	4 "
" " 150 " to 200 "	...	...	5 "
" " 200 " to 250 "	...	...	6 "
" " 250 " to 300 "	...	...	7 "
" " 300 " to 350 "	...	...	8 "
" " 350 " to 400 "	...	...	9 "
" " 400 " to 450 "	...	...	10 "
" " 450 " to 500 "	...	...	11 "

and so on at the rate of one (1) day for every additional hundred tons register. Vessels not having full cargoes on board shall be allowed time in proportion.

*Taking in cargo.*

53. Vessels taking in cargo shall remove to any berth pointed out for that purpose by the Harbor- or Pier-master.

*Discharging.*

54. Vessels discharging cargo shall have prior claim to the wharf to vessels taking in.

The cargo of any vessel loading or discharging at any wharf shall not occupy a greater space on any such wharf than the length of such vessel, except by special permission of the Harbor-master.

*Outside berth.*

55. Vessels discharging or taking in cargo at outside berths shall be allowed two days for one of the foregoing scale.

56. Cargo may be discharged from or taken in by any ship lying outside, over and across the deck of any vessel lying alongside of any quay.

*Placing goods on jetty.*

57. All goods or other articles landed on any wharf or jetty shall be so placed as to keep the mooring posts or rings free, and allow a clear passage of at least five feet from the edge of the wharf nearest the vessel, upon which space no goods shall be allowed to remain.

*Space round cranes to be kept clear.*

58. No goods shall be allowed to remain after being landed upon any wharf or wharf-road within the radius of any of the public cranes, nor shall any goods or other articles be deposited for shipment or otherwise upon any wharf or wharf-road within the above-named radius and an approach of twenty-five (25) feet wide of the wharf-roads in front of and in line with the public cranes, which must at all times be kept clear, and upon which no goods, carts, carriages, or other articles shall be placed or deposited so as to prevent the free use and working of the cranes.

*Wharfs to be cleared.*

59. No vessel shall be removed from the wharf until the portion of it opposite to or required for the use of such vessel has been thoroughly cleared of all rubbish, and swept clean by a person belonging to her or hired by the master or owner of such vessel, to the satisfaction of the Harbor- or Pier-master.

*Removing goods from wharfs.*

60. In the event of any goods which may be landed or placed for shipment on any of the public wharfs being allowed to remain on such wharf more than twenty-four hours, notice will be served on the owner, consignee, or exporter of such goods, and if the owner, consignee, or exporter of such goods cannot be ascertained or found, a notice will be posted upon or affixed to some conspicuous part of such goods; and if they are not removed within three days from the date of such notice, the goods will be taken by the officer discharging the duties of wharfinger to the Customs Reserve, or some other place duly appointed for that purpose, and there dealt with according to the 43rd section of *The Passengers, Harbors, and Navigation Statute 1865*.

*Goods outwards.*

61. No goods shall be placed on any of the public wharfs for shipment until the vessel for which the goods have been entered outwards has been berthed at the wharf.

62. No person shall carry on any retail trade in timber or other goods on the wharf or wharf-land.

*Improper use of wharfs.*

63. No sorting, bulking, or repacking of timber or other goods, nor screening of coals, will be permitted on any portion

of the wharf, and no coals shall be placed on any wharf except in bags, nor shall any goods or other articles be put on any wharf which, in the opinion of the Harbor-master, are likely to occasion damage to such wharf, nor shall any goods or other articles be placed on any wharf so as to be an impediment to the wharf approaches or an obstacle to the removal of other goods from the wharf.

64. For the preservation of good order, and for the convenience of the shipping generally, all watermen, stevedores, porters, carters, and others engaged on any wharf, jetty, or pier, shall obey the lawful orders of the Harbor- or Pier-master; and no carriage, cab, dray, or other vehicle drawn by horses or other animals, nor the owner nor driver thereof, shall ply on any pier or jetty without the permission of the Harbor- or Pier-master; nor shall any person without such consent as aforesaid leave any carriage, cab, dray, or other vehicle, or any horse upon such pier or jetty.

No person shall take, lead, drive, or conduct any horse or other animal, or any carriage, cab, dray, lorry, or any vehicle whatever drawn by any horse or horses, animal or animals, upon or along any public pier, jetty, or wharf, without the consent of the Harbor-master or Pier-master in charge of such public pier, jetty, or wharf; and no owner or person in charge of any carriage, cab, dray, lorry, or vehicle shall, without the consent of the said Harbor-master or Pier-master, leave the same or allow or permit or suffer the same to be left on such pier, jetty, or wharf.

*Ship at owner's risk.*

65. The Government take no charge of vessels or boats lying within any port; their security and safety, whether at an anchor or moored alongside any pier or jetty, is at the risk of the owners.

*Rubbish.*

66. No ballast, rubbish, gravel, earth, stone, wreck, filth, or refuse shall be thrown from any boat, ship, or vehicle by any person into any port, river, or anchorage, or be placed, landed or shipped in any port, except at the places and in the manner pointed out by the Harbor-master; and all such ballast, gravel, rubbish, earth, stone, wreck, filth, or refuse shall be removed as and where such Harbor-master may direct.

*Steam hoisting machinery.*

67. The master of any vessel within the meaning of *The Passengers, Harbors, and Navigation Statute 1865*, or any person under his command, shall not permit any steam machinery to be used on any public wharf for hoisting cargo into or out of such ship, or for any other purpose in connection with such ship, unless the owner of such steam machinery shall be the holder of an uncancelled certificate from the Chief Harbor-master that such machinery is in good order, and that the person in charge thereof is duly qualified; and such master or other person shall, while such machinery is being so used, keep possession of such certificate, and shall produce it on demand to the Harbor- or Pier-master in charge of the wharf, pier, or jetty. Such certificates will be issued by the Chief Harbor-master, subject to the following conditions:—

1. All steam hoisting-engines, and the persons in charge thereof, shall be examined by the Engineer Surveyor to the Steam Navigation Board, and passed by him.
2. These engines to be examined once every six months.
3. A fee of twenty shillings (20s.) shall be paid for each survey of an engine, and a fee of twenty shillings (20s.) for each person so examined and passed.

**BALLAST.**

68. No sand ballast or other material shall be raised from below high-water mark for ballasting vessels, except under conditions approved and at places appointed by Chief Harbor-master.

*Tarpaulins to be used.*

69. Proper tarpaulins or shoots shall be used in discharging or taking in ballast, coals, rubbish, gravel, earth, or filth, so as to effectually prevent any part thereof falling overboard; and no ballast shall be taken on board or discharged from any vessel after dark without special permission of the Harbor-master.

*Ballast vessels and persons in charge to be licensed.*

70. The master or any other person in charge of any vessel within the meaning of *The Passengers, Harbors, and Navigation Statute 1865* shall not receive ballast into any ship under his command unless the owner of the lighter supplying it shall be in possession of an uncancelled certificate from the Chief Harbor-master that such lighter has been duly measured and marked, and is in good order, and that the person in charge of such lighter is duly licensed; and such master or other person shall, while such lighter is employed supplying ballast to the ship under his command, keep possession of such certificate, and shall produce it on demand to the Chief Harbor-master, or any other officer deputed by him; and no ballast shall be supplied by a ballast lighter except she, as well as the master, is duly licensed by the Chief Harbor-master.

*Conditions upon which certificates will be granted.*

71. Certificates shall be issued by the Chief Harbor-master subject to the following conditions:—

1. All ballast lighters and persons in charge thereof shall be examined by an officer acting under the orders of the Chief Harbor-master and passed by him.
2. All ballast lighters shall be surveyed once in every twelve months or within such shorter period as may be found necessary by the Chief Harbor-master.

3. Every lighter shall have the number of her certificate painted on both bows in figures (white on black ground) of not less than twelve (12) inches deep and two (2) inches wide.

4. An iron batten three (3) inches wide shall be secured to the sides of the stem and stern posts, or other convenient place to be decided by the Chief Harbor-master or other officer acting under his orders, and so marked as to show the draught of water for every five (5) tons weight of ballast carried or discharged, such marks to be in white figures where practicable of not less than one and a half (1½) inches deep, or of such dimensions as shall be approved by the Chief Harbor-master.

5. Two (2) grooves shall be cut into the planking from stem to stern post of not less than two (2) inches in width, and painted white, to denote the loaded and light draught lines; the lower edge of these grooves to be on a level with the water's edge to mark these measurements; such marks and corresponding draught of water shall be endorsed upon the certificates.

6. Such licenses may be cancelled or suspended when it shall be found to the satisfaction of the Chief Harbor-master that the owner or master has defrauded or attempted to defraud the master, owner, or charterer of any ship, by altering the marks or figures on any ballast lighter, or by delivering or attempting to deliver short weight of ballast to any vessel, or from any other cause whatever, or has been guilty of such misconduct as in the opinion of the Chief Harbor-master constitutes a sufficient cause for the cancellation or suspension of any such license or certificate. Masters of vessels shall have power to inspect any lighter bringing ballast alongside such vessel for ballasting purposes, and to test the accuracy of the measurement of the ballast lighter, and the weight of ballast she supplies; and no master or owner of any lighter shall refuse to allow such master or owner of a ship to examine such lighter, or test the weight of the ballast during her discharge; or to pump out water from the said lighter, when requested so to do.

#### *Complaints to be made to Harbor-master.*

72. Masters of vessels having any complaint are to report the same to the Harbor-master.

#### *Lighters to be inspected.*

73. The Chief Harbor-master, or any person acting under his orders, may inspect or remeasure any ballast lighters, or test the accuracy of such measurement, and appoint the place and method where and how such measurement shall be made.

74. The expense of measuring and marking ballast lighters shall be borne and paid by the owner or owners of such ballast lighters.

#### **GUNPOWDER.**

##### *Gunpowder flag.*

75. Vessels and boats must not approach any licensed powder-hulk nearer than 200 yards, unless duly authorized; and every person in charge of a vessel or boat shall observe due caution when approaching any vessel having the gunpowder flag hoisted.

##### *No fire allowed.*

76. No fire or light is to be burning on board any vessel or boat during the time gunpowder is being discharged from or taken on board of such vessel or boat.

##### *Stores.*

77. All gunpowder and other explosive materials retained on board any vessel as stores must, during the time such vessel is within the precincts of any port, be securely kept in a suitable copper magazine.

78. All boats specially licensed to convey gunpowder either to or from ships, wharfs, or other places, shall be subject to all the regulations, so far as the same may be applicable, now in force for the management of powder-hulks; and no boat having gunpowder on board shall be towed by a high-pressure open-decked steambot whose furnaces are exposed, nor shall be towed by any other steamer with less tow-line between her and the steamer than 60 feet.

79. Boats conveying gunpowder to or from any vessel or magazine shall not remain at anchor in the River Yarra or elsewhere, except as hereinafter provided; but if unable to discharge all the powder with which they may be laden into the magazine or vessel, as the case may be, between the hours of Seven a.m. and Five p.m., or Seven a.m. and Four p.m. respectively, must return and anchor within the limits prescribed for any powder-hulk licensed under *The Importation and Custody of Gunpowder Statute 1864*.

*The following extracts from The Gunpowder Statute of 1864 are here published for general information, and not as part of these regulations:—*

Vessels having more than Twenty pounds of Gunpowder to anchor within Prescribed Limits until gunpowder landed.

*Sec. 4. The Governor in Council may prescribe the limits within which no ship or vessel having more than twenty pounds of gunpowder on board arriving in or off any of the ports or harbors of Victoria shall be permitted to anchor, and if the master of any such ship or vessel shall anchor within the limits so prescribed before all such gunpowder shall have been landed, he shall forfeit a sum not exceeding Fifty pounds for every barrel or package of gunpowder which shall not have been so landed previously to anchoring within such limits.*

#### **Master of Vessel to Report having Gunpowder on Board.**

*Sec. 6. The master of every ship arriving in any part of Victoria with gunpowder on board, whether as stores or cargo, shall at the time of making entry at the Custom-house specially report the same; and if any gunpowder be not so reported it shall be forfeited, and the master neglecting to make such report shall forfeit and pay a penalty for such omission or neglect any sum not exceeding One hundred pounds.*

Gunpowder not to be landed except between Seven a.m. and Five p.m.

*Sec. 7. No gunpowder shall be landed from any ship except between the hours of seven in the morning and five in the afternoon, and any person who shall land, or be concerned in landing, any gunpowder contrary hereto shall forfeit and pay the sum of five pounds for every barrel or package of gunpowder so landed contrary to this provision.*

#### **Vessels with gunpowder to hoist flag.**

*Sec. 8. Every ship or vessel having gunpowder on board exceeding twenty pounds in all, shall, immediately on entering any port in Victoria, hoist a union jack at the mainmast-head, which union jack shall not be hauled down until the gunpowder on board be landed according to law.*

Importers to enter gunpowder, and get permit to land and store it.

*Sec. 9. The importer of gunpowder at any port where a public magazine shall have been appointed or a private magazine shall have been licensed, shall, within twenty-four hours after the arrival of the importing ship, enter such gunpowder at the Custom-house, and shall obtain from the Collector or other principal officer, a permit for the same to be landed and deposited in one of such magazines, which permit shall describe the said gunpowder and name the magazine in which it is to be deposited.*

#### **Boats only specially licensed to carry gunpowder.**

*Sec. 10. No boat shall be used for the conveyance of gunpowder either to or from any ship or wharf or other place unless duly licensed for that purpose in accordance with the provisions of the Act now in force, or some Act hereafter to be in force, relating to the Customs; and no gunpowder shall be landed or conveyed from any ship until notice shall have been given to the water police, if any there be at the port or place where such ship shall lie, in sufficient time to enable the police to give such directions as may be necessary to prevent danger, which directions the officer or person in charge of such gunpowder shall in all things obey.*

Gunpowder not to be removed from vessel to magazine except between Seven a.m. and Four p.m.

*Sec. 11. No gunpowder shall be removed from any vessel for conveyance to any magazine except between the hours of seven in the morning and four in the afternoon, or shall be permitted to be deposited in the magazine except between the hours of seven in the morning and four in the afternoon.*

#### **Coasting steamers not to carry gunpowder.**

*Sec. 17. No steam vessel arriving in, or departing from, or employed within or on the coast of Victoria, shall carry gunpowder, either as stores or cargo, except such reasonable quantity as may be required for the purpose of making signals.*

Vessels receiving gunpowder to be anchored in certain limits.

*Sec. 19. No gunpowder shall be put on board any ship unless she be anchored beyond the limits within which importing ships having gunpowder on board are not permitted to anchor, nor except between the hours of seven in the morning and four in the afternoon.*

Penalty on offences against this Act not otherwise provided for.

*Sec. 24. If any gunpowder shall be kept, landed, carried, or shipped contrary to this Act, it shall be forfeited, or if any person shall violate any of the provisions of this Act with respect to which no penalty (or the confiscation of gunpowder only) is specified, he shall on conviction forfeit a sum not exceeding One hundred pounds.*

#### **GUNPOWDER HULKS.**

1. The vessel proposed to be licensed must be inspected and approved by the Chief Harbor-master.

2. All projecting iron bolts must be removed or carefully covered over with wood or lead secured with copper nails.

3. The hold to be decked over and fitted with partitions fore and aft, so as to afford a clear passage up the centre, and proper bins to be erected for holding powder. No iron to be used; all to be secured with copper nails or wooden pegs.

4. Copper lightning-conductors to be placed on each side of each mast, and carried well below the light water-line. The pumps to be of wood or copper.

5. All tools used in coopering casks and hoops of casks or buckets, must be copper.

6. No one shall be permitted on board who has matches, knives, or articles of steel or iron on his person.

7. No person shall go on board except with magazine slips on or barefooted, and then only in the presence and with the permission of the person in charge of the hulk.

8. No fire or smoking is to be permitted on board. The light in the watch-room to be in a carefully secured lantern.

9. An approved trustworthy person must be in charge of the hulk, and a requisite number of assistants be employed to secure safety and despatch in receiving and delivering powder; and a careful and constant watch must be kept on deck, night and day.

10. The hulk must be always open for the inspection of any public officer.

11. All persons in charge must live in a house on the upper deck, and all the hatches must be carefully closed and tarpaulined over, except when powder is being received or delivered.

12. Before any barrel, box, or case is received on board, it is to be carefully examined, and if it is not perfectly closed so that no powder or combustible matter can escape, or should any iron be found to have been used either in its construction or repair, it is not to be received on board.

13. No barrel, box, or case is, on any account, to be opened in the hold, but when required is to be taken on deck to the shifting shed.

14. All powder to be carefully and securely stowed.

15. The hulk is to be kept strictly clean and free from all gravel, sand, or grit, and no iron, greased rag, or anything liable to cause combustion is to be permitted on board.

16. The hulk is to be moored in such place and manner as the Chief Harbor-master may direct, beyond the limits prescribed by section 19 of *The Importation and Custody of Gunpowder Statute 1864*.

#### MAILS.

##### *Mail flags.*

80. All vessels having mails on board for Melbourne or any other port of the colony except Geelong shall, on approaching the anchorage, hoist a white flag at the foremast-head, which flag must be kept up until the mails are taken out of the vessel.

##### *Mails for Geelong.*

81. All vessels having mails on board for Geelong shall, on entering between the heads of Port Phillip, hoist a white flag at the foremast-head, as a signal for the mail boat to come off, and shall heave to or anchor within a reasonable distance of Shortland's Bluff until such mails are taken out of the vessel.

##### *Mail boats.*

82. All mail boats shall have a preference of berth, whether alongside vessels or wharfs, during such time as they are occupied in shipping or landing mails.

#### PILOTS.

83. No unqualified person shall assume or continue in charge of a vessel after a licensed pilot has offered to take charge of her; and no person shall use a license which he is not entitled to use for the purpose of making himself appear to be a qualified pilot.

##### *Tugs under pilot's orders.*

84. All steamers or boats employed to tow, or in any way move or assist any vessel in charge of a licensed pilot, shall be (whilst employed on such service) under the orders of such pilot in all matters connected with the navigation of such vessel.

85. The master of every vessel not by law exempt from the necessity of employing the service of a pilot shall place her in charge of the first licensed pilot that may come alongside.

##### *Flag.*

86. The master of any vessel about to enter any port (unless there be a qualified pilot on board, or such ship is exempted from pilotage by law) shall, when within five leagues of the entrance, or until a licensed pilot has come on board, display and keep flying the usual signal for a pilot; and such master shall, by every means in his power consistent with the safety of his ship, facilitate such pilot getting on board.

87. The master of every vessel which by law is exempt from payment of pilotage shall, on arriving within four leagues of any port or harbor, cause a white flag to be hoisted (below the blue flag mentioned in clause 1) at the mainmast-head, and keep it flying until the vessel is anchored within the port.

88. No inward-bound vessel shall exhibit a white flag at the mainmast-head unless the master of such vessel holds an exemption certificate from the Pilot Board.

89. Pilots shall, while on board any vessel, see that the Port and Harbor Regulations of the colony are strictly complied with by the master or other person in charge of such vessel; and pilots will be held responsible for any neglect or breach of such regulations during the time they are on board of any such vessel.

90. Certificates of pilotage shall be filled up and signed by the master or person in charge of each vessel piloted, and delivered to the pilot.

##### *Pilot wanted.*

91. The master of any ship in port requiring a pilot must make an application in writing twelve (12) hours previously, at the pilot office of the port.

#### REGULATIONS FOR STEAMBOATS, AND FOR VESSELS MEETING AND PASSING.

##### *Steamer's furnace.*

92. The masters of steam-vessels shall, as soon as their vessels are berthed, cause the furnaces and dampers to be so regulated as to prevent the possibility of accidents by fire, and shall so adjust their furnace doors and temper their furnace fires as

that no more than the smallest practicable quantity of smoke shall pass therefrom.

93. When steamers have vessels in tow, and are steering opposite courses, the steamer towing a vessel bound inwards before meeting the steamer with a vessel in tow bound outwards shall slack her speed, when practicable, until the other has passed her.

##### *Steamers to go slow.*

94. Steamers about to pass any dredging-machine at work in any river or channel, or any licensed ferry, or public work in progress, must slow their engines to less than half speed for at least one hundred yards before arriving abreast of the dredge, ferry, or work.

##### *Dredge.*

95. All vessels must pass the dredges on the side indicated by a red ball being displayed by day and a red light by night; when the ball is down they may pass on either side without slackening their speed.

96. Steamers must proceed at moderate speed whilst navigating amongst the shipping in any port. Steamers when navigating the River Yarra must slow, and keep their engines at less than half speed between the Melbourne town boundary post and the Melbourne wharfs, and when passing shipping moored at any wharf in the said river, either above or below the town boundary, shall further reduce their speed to less than three nautical miles per hour.

##### *Man on look-out.*

97. Every steamer, at all times when under weigh within any port, must have a competent man on the bridge in charge of the vessel, in addition to the helmsman, and also a competent person in charge of and attending to the engine. The utmost care must be taken by the person or persons in charge to prevent accidents to other vessels and boats.

98. No steamer shall tow vessels between the upper and lower legal wharfs at Melbourne, nor tow two vessels abreast of each other, without the sanction of the Harbor-master.

99. All steamers going down the River Yarra from the Melbourne wharfs shall proceed at the time advertised.

100. All sailing vessels will be required, if possible, to swing at their berths at the Australian wharf, and not, as hitherto, at the basin.

101. Vessels coming up the river to the wharfs shall, when in the vicinity of the Queen's wharf, give way to vessels proceeding down the river.

#### PENAL HULKS.

102. No vessel or boat shall pass between the hulks and the line of buoys moored round those vessels. All persons in charge of boats or vessels passing near said hulks are to answer the sentries' challenge.

#### MISCELLANEOUS REGULATIONS.

##### *White flag.*

103. All vessels outward bound requiring their clearances are to hoist a white flag at the mainmast-head when the ship is ready for sea.

##### *Clearance.*

104. After the clearance has been delivered to the master, no passenger shall be taken on board any ship outward bound.

105. A copy of these regulations, together with the Health Officer's report, shall be delivered to the master of every ship or vessel required to take a pilot on her entering any port by the pilot, who must take a receipt for the same.

##### *Every ship to have a copy of Regulations.*

106. The master of every ship not required to take a pilot shall have a copy of these regulations delivered to him by the boarding officer; provided that it shall not be necessary in any case to issue a second copy of the regulations to the master, unless proof be given that the regulations previously issued have been lost. Every master or other officer of a ship or vessel to whom a copy of these regulations shall have been delivered shall give, on demand, an acknowledgment in writing to the officer delivering the same.

##### *Complaints to be made to Harbor-master.*

107. All complaints against any person connected with the Harbor department must be made in writing to the Chief Harbor-master.

108. The expression "Australasian" shall apply to ports in New Zealand and Tasmania as well as in Australia proper; the expression "immigration officer" shall include any immigration or emigration agent or officer, or any assistant immigration or emigration agent or officer duly appointed to carry out these regulations.

##### *Penalty on Masters and others for non-observance of Port rules.*

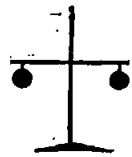
109. Extract from *Passengers, Harbors, and Navigation Statute*, No. 255 of 1865:—

51. If the master of any ship, or any person under his command or on board such ship, or if any pilot or other person shall fail or neglect to observe all or any of the rules or regulations to be framed as aforesaid, or shall do or commit anything contrary to the true intent or plain meaning thereof, such master for every such offence committed, either by himself or such person under his command or on board such ship, and such pilot or other person for any such offence committed by himself, shall forfeit and pay a sum not less than Five pounds and not exceeding One hundred pounds.

THE FOLLOWING SIGNALS ARE IN USE WITHIN THE PORTS OF VICTORIA.

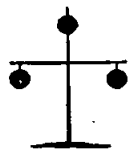
Harbor Pilot ...	The ensign at the foremast-head.
Health Officer, Queenscliffe ...	The ensign at the mainmast-head.
" Hobson's Bay ...	Ensign at the mainmast-head, with blue flag underneath.
Quarantine ...	Yellow flag at the mainmast-head.
Sea Pilot ...	The union jack at the foremast-head.
Water Police ...	Day signal—The ensign at the mainmast-head.
	Night signal—Two lights verticle at any mast-head or the peak, having five feet between the two.
Customs boat ...	Union jack at the peak.
Steamboats ...	Rendezvous flag at the peak or mizenmast.
Gunpowder on board ...	Union jack at the main.
Medical assistance ...	Letter B at the peak.
Boarding Officer ...	Blue flag at the main.
Mails on board ...	White flag at the fore, to be kept flying till the mails are out of the ship.
Government emigrants on board ...	Ensign at the mizenmast-head.
Clearance Officer outwards ...	White flag at the mainmast-head when the master is on board.
Launching vessels from patent slips or building yards ...	Square red flag to be hoisted on a flag-staff one hour before launching.
Ballast ...	Letter S at mizen.
Water ...	Letter M at mizen.

OUTPORT SIGNALS.



Sailing vessel in sight making for port from eastward or westward as ball is hoisted at east or west yard-arm. Hauled down when anchored.

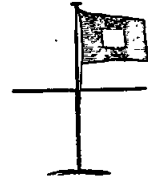
Ball at Mast-head



Steamer in sight making for port, ditto. Ball remains at mast-head while steamer is in the Bay

and at Yard-arm.

BAD WEATHER SIGNAL.



Cannot work in the Bay.

P Flag (Commercial Code) at Mast-head.

Given under my Hand and the Seal of the Colony, at Melbourne, this twenty-sixth day of January, in the year of our Lord One thousand eight hundred and seventy-six, and in the thirty-ninth year of Her Majesty's reign.

(L.S.)

G. F. BOWEN.

By His Excellency's Command,  
ROBERT S. ANDERSON,  
Commissioner of Trade and Customs.  
GOD SAVE THE QUEEN!

BONDED WAREHOUSE.

IT is hereby notified for general information, that permission has been granted to Messrs. George Bencraft and Company to use their premises in Little Collins street west for warehousing and securing without payment of duty, in accordance with the 3rd clause of the *Customs Laws amendment Act 1863*, oats transferred thereto from any bonded warehouse or landed direct from the importing ship for the purpose of being manufactured into oatmeal, subject to regulations approved by the Governor in Council.

ROBERT S. ANDERSON,  
Commissioner of Trade and Customs.  
Department of Trade and Customs,  
Melbourne, 27th January 1876.

GENERAL ABSTRACT SHOWING THE AVERAGE AMOUNT OF THE LIABILITIES AND ASSETS OF THE COLONIAL BANK OF AUSTRALASIA.

Taken from the general Weekly Statements during the Quarter from the 1st October to 31st December 1875.

LIABILITIES.	AMOUNT.		TOTALS.		ASSETS.	AMOUNT.		TOTALS.	
	£	s. d.	£	s. d.		£	s. d.	£	s. d.
Notes in Circulation {	...	...	...	...	Coined Gold and Silver and other Coined Metals ...	...	...	153,830	2 0
Not bearing Interest	...	...	...	...	Gold and Silver in Bullion or Bars ...	...	...	17,977	4 4
Bearing Interest	...	...	...	...	Landed Property ...	...	...	60,293	16 10
Bills in Circulation {	...	...	...	...	Notes and Bills of other Banks ...	...	...	12,887	9 7
Not bearing Interest	...	...	...	...	Balances due to other Banks ...	...	...	24,277	19 9
Bearing Interest	...	...	...	...	Balances due from other Banks ...	...	...		
Balances due to other Banks	...	...	...	...	Amount of all Debts due to the Bank including	...	...		
Deposits ...	...	...	...	...	Notes, Bills of Exchange, and all Stock and	...	...		
	...	...	...	...	Notes, Bills of every description, excepting	...	...		
	...	...	...	...	Notes, Bills, and Balances due to the said Bank	...	...		
	...	...	...	...	from other Banks ...	...	...	1,347,337	6 10
Total Amount of Liabilities	...	...	...	...		...	...		
Amount of the capital stock paid up at the close of the quarter ending 31st December 1875	...	...	...	...	Total Amount of Assets	...	...	£1,616,703	19 4
Rate of the last dividend declared to the shareholders	...	...	...	...		...	...		
Amount of the last dividend declared	...	...	...	...		...	...		
Amount of the reserved profits at the time of declaring such dividend	...	...	...	...		...	...		

W. GREENLAW, General Manager.

I, WILLIAM GREENLAW, make oath, that, to the best of my knowledge and belief, the foregoing Abstract is a true and faithful Account of the Average Amount of Assets and Liabilities of the above Bank (within the Colony of Victoria) during the period specified; and that the same was made up from the Weekly Statements thereof, kept in pursuance of the provisions of *The Banks and Currency Statute 1864*.  
Sworn before me, at Melbourne, this } W. K. THOMSON, Justice of the Peace.  
27th day of January 1876.

W. BOULLY, Accountant.





**GENERAL ABSTRACT SHOWING THE AVERAGE AMOUNT OF THE LIABILITIES AND ASSETS OF THE UNION BANK OF AUSTRALIA.**  
*Taken from the several Weekly Statements during the Quarter, from the 1st October to 31st December 1875.*

LIABILITIES.	AMOUNT. £ s. d.	TOTALS. £ s. d.	ASSETS.	AMOUNT. £ s. d.	TOTALS. £ s. d.
Notes in Circulation { Not bearing Interest ... Bearing Interest ...	... .. ... ..	97,634 0 0 32,632 3 10	Coined Gold and Silver, and other Coined Metals ... Gold and Silver in Bullion or Bars ... Landed Property of other Banks ... Notes and Bills of other Banks ... Balances due from other Banks ... Amount due from the Bank, including Notes and Bills of Exchange, and all Stock and Funded Debts of every description, excepting Notes, Bills, and Balances due to the said Bank from other Banks	198,924 17 3 50,215 14 1 ... .. ... .. ... .. ... .. ... .. ... ..	219,140 11 4 60,128 11 4 10,029 0 0 5,242 15 5
Bills in Circulation { Not bearing Interest ... Bearing Interest ...	... .. ... ..	... .. 2,271 12 4			
Balances due to other Banks { Not bearing Interest ... Bearing Interest ...	... .. ... ..	479,799 18 0 1,028,751 9 9			
Deposits ... { Not bearing Interest ... Bearing Interest ...	... .. ... ..	1,508,550 7 9 1,641,068 3 11			
Total Amount of Liabilities	£				2,037,195 1 2
Amount of the capital stock paid up at the close of the quarter ending 31st December 1875	... ..	1,250,000 0 0	Total Amount of Assets	£	2,367,735 19 3
Rate of the last dividend declared to the shareholders	... ..	16 3/4 cent. per annum.			
Amount of the last dividend declared	... ..	100,000 0 0			
Amount of the reserved profits at the time of declaring such dividend	... ..	506,471 14 3			

J. CURTAYNE, Manager.

I, JOHN CURTAYNE, make oath, that, to the best of my knowledge and belief, the foregoing Abstract is a true and faithful Account of the Average Amount of Assets and Liabilities of the above Bank during the period specified; and that the same was made up from the Weekly Statements thereof, kept in pursuance of the provisions of *The Banks and Currency Statute 1864*.  
 Sworn before me at Melbourne, this } J. BLACKWOOD, Justice of the Peace.  
 31st day of January 1876.

JOHN SHELLE, Accountant.

**GENERAL ABSTRACT SHOWING THE AVERAGE AMOUNT OF THE LIABILITIES AND ASSETS OF THE ENGLISH, SCOTTISH, AND AUSTRALIAN CHARTERED BANK, WITHIN THE COLONY OF VICTORIA.**  
*Taken from the several Weekly Statements during the Quarter, from the 1st October to the 31st December 1875.*

LIABILITIES.	AMOUNT. £ s. d.	TOTALS. £ s. d.	ASSETS.	AMOUNT. £ s. d.	TOTALS. £ s. d.
Notes in Circulation { Not bearing Interest ... Bearing Interest ...	... .. ... ..	63,253 0 0 ... ..	Coined Gold and Silver, and other Coined Metals ... Gold and Silver in Bullion or Bars ... Landed Property of other Banks ... Notes and Bills of other Banks ... Balances due from other Banks ... Amount due from the Bank, including Notes and Bills of Exchange, and all Stock and Funded Debts of every description, excepting Notes, Bills, and Balances due to the said Bank from other Banks	... .. ... .. ... .. ... .. ... .. ... .. ... .. ... ..	92,477 8 4 52,549 7 9 23,409 0 11 13,438 4 0 892,507 14 8
Bills in Circulation { Not bearing Interest ... Bearing Interest ...	... .. ... ..	... .. 12,812 2 7			
Balances due to other Banks { Not bearing Interest ... Bearing Interest ...	... .. ... ..	231,397 5 7 397,035 5 8			
Deposits ... { Not bearing Interest ... Bearing Interest ...	... .. ... ..	629,482 11 3 705,647 13 10			
Total Amount of Liabilities	£		Total Amount of Assets	£	1,074,381 15 8
Amount of the capital stock paid up at the close of the quarter ended 31st December 1875	... ..	600,000 0 0			
Rate of the last dividend declared to the shareholders	... ..	8 per cent.			
Amount of the last dividend declared	... ..	24,000 0 0			
Amount of the reserved profits at the time of declaring such dividend	... ..	60,000 0 0			

G. R. TYSEN, Manager.

I, GEORGE ROBERT TYSEN, make oath, that, to the best of my knowledge and belief, the foregoing Abstract is a true and faithful Account of the Average Amount of Assets and Liabilities of the above Bank within the colony of Victoria during the period specified; and that the same was made up from the Weekly Statements thereof, kept in pursuance of the provisions of *The Banks and Currency Statute of 1864*.  
 Sworn before me at Melbourne, this } W. MURRAY BOSS, Justice of the Peace.  
 28th day of January 1876.

JOHN VERNON TAYLOR, Acting Accountant.

G. R. TYSEN.

## STREETS IN THE TOWN OF EMERALD HILL.

## PROCLAMATION

By His Excellency SIR GEORGE FERGOUSON BOWEN, Knight Grand Cross of the Most Distinguished Order of Saint Michael and St. George, Governor and Commander-in-Chief in and over the Colony of Victoria and its Dependencies, and Vice-Admiral of the same, &c., &c., &c.

WHEREAS by The Local Government Act 1874 (38 Vict. No. 506), it was amongst other things enacted, that it should be lawful for the Governor in Council at any time, and from time to time, upon the request of the council of any municipality by notice in the *Government Gazette* to declare any land reserved, used, or by purchase or exchange acquired for a street, road, highway, thoroughfare, bridge, square, court, alley, or right-of-way to be a public highway, and such land should thereupon and thenceforth from the date of such proclamation become and be absolutely dedicated to the public as a public highway within the meaning of any law then or thereafter in force: And whereas the Council of the Town of Emerald Hill has requested that certain streets within the said town be so declared public highways: Now therefore I, the Governor of Victoria, with the advice of the Executive Council, do by this notice declare the lands in the town of Emerald Hill reserved or used for the streets hereinafter named and described to be public highways within the meaning of the said Act, that is to say:—

No.	Streets Proclaimed.	Total Width of Street, more or less.	Width of Carriage-way, more or less.	Width of Footways, more or less.
1	Park street extension eastward to Brighton road ...	ft. in.	ft. in.	ft. in.
2	Albert road, from St. Kilda Railway to Brighton road ...	99 0	59 0	20 0
3	Montague street north, from Sandridge road to Gladstone place ...	188 0	158 0	20 0
4	Handcock street, from Clarendon street to Moray street ...	99 0	59 0	20 0
5	Catherine street, from Clarke street to Moray street ...	40 3	24 3	8 0
6	Moray street north, from Sandridge road to M. and H. B. Railway ...	40 3	24 3	8 0
7	Ferrars street, from M. and H. B. Railway to the St. Kilda boundary ...	99 0	59 0	20 0
8	Cecil street, from Sandridge road to Whiteman street ...	99 0	59 0	20 0
9	Chessell street, from Clarendon street to Hanna street ...	99 0	59 0	20 0
10	Ross street, from Clarendon street to Moray street ...	40 3	24 3	8 0
11	Whiteman street, from Moray street north to Sandridge road ...	40 3	24 3	8 0
12	Haig street, from Hanna street to Whiteman street ...	66 0	42 0	12 0
13	Boundary street, half width in this borough, from Gladstone place to Sandridge road ...	66 0	42 0	12 0
14	Pickles street, half width in this borough, from Danks street to Sandridge road ...	99 0	59 0	20 0
15	Thistlethwaite street, from Boundary street to Ferrars street ...	66 0	42 0	12 0
16	Buckhurst street, from Boundary street to Ferrars street ...	99 0	59 0	20 0
17	Gladstone street, from Boundary street to Ferrars street ...	66 0	42 0	12 0
18	Queen's terrace, from Brighton road to Roy street ...	66 0	42 0	12 0
19	Roy street, from Albert road to Brighton road ...	99 0	59 0	20 0
20	Arthur street, from Queen's terrace to Brighton road ...	66 0	42 0	12 0
21	Leopold street, from Queen's terrace to Brighton road ...	66 0	42 0	12 0
22	Louise street, from Queen's terrace to Brighton road ...	66 0	42 0	12 0
23	Beatrice street, from Queen's terrace to Brighton road ...	66 0	42 0	12 0
24	Bowen terrace, from Brighton road to Roy street ...	66 0	42 0	12 0
25	Hanna street, from Whiteman street to Coventry street ...	66 0	42 0	12 0
26	Sandilands street, from Palmerston Crescent to Albert road ...	40 0	24 0	8 0
27	Graham street, from Pickles street to Gatehouse street ...	99 0	59 0	20 0
28	Danks street, from Pickles street to Mills street ...	182 0	92 0	20 0
29	Page street, from Gatehouse street to Mills street ...	99 0	59 0	20 0
30	Gatehouse street, from Merton street to Danks street ...	99 0	59 0	20 0
31	Merton street, Dunbar place to Kerferd road ...	99 0	59 0	20 0
32	Moubray street, from Nelson road to Kerferd road ...	99 0	59 0	20 0
33	Montague street, from Bridport street to Kerferd road ...	99 0	59 0	20 0
34	Kerferd road, from Ferrars street to Danks street ...	198 0	158 0	20 0
35	Mills street, from Page street to Danks street ...	99 0	59 0	20 0
36	Philpott street, situate between Gatehouse street and Kerferd road, from Page street to Danks street ...	66 0	42 0	12 0
37	Boyd street, situate between Mills street and Kerferd road, from Page street to Danks street ...	66 0	42 0	12 0
38	Bridport street continued to Foote street ...	99 0	59 0	20 0
39	Foote street, from Bridport street to Danks street ...	99 0	59 0	20 0

Given under my Hand and the Seal of the Colony, at Melbourne, this twenty-fourth day of January in the year of our Lord One thousand eight hundred and seventy-six, and in the thirty-ninth year of Her Majesty's reign.

(L.S.)

G. F. BOWEN.

By His Excellency's Command,

D. GILLIES,

For Commissioner of Railways and Roads.

GOD SAVE THE QUEEN!

## LICENSES TO TRANSFER, ETC., MINING LEASES.

THE following is a List of Licenses, under the hand and seal of His Excellency the Governor, empowering the holders of mining leases to transfer or otherwise part with their interests in their respective leases as hereunder set forth, which have been issued since the 31st December 1875. The last list of such licenses was published in the *Government Gazette* of 8th January 1876, p. 26:—

Lease No.	Date of License.	Particulars of License.
Ballararat 945	4th January 1876 ...	To the lessees to transfer the said lease unto The South Extended Sultan Gold Mining Company Limited.
Castlemaine 659	4th January 1876 ...	To the lessees to transfer the said lease unto The New Grand Junction Mining Company Limited.
Maryborough 1431	4th January 1876 ...	To the lessees to transfer the said lease unto A. W. Oakley, G. Walker, and C. F. Lewis.
Gippsland 71	7th January 1876 ...	To the South Cohen's Quartz Mining Company No Liability to let on tribute the ground demised by the said lease.
Gippsland 188	7th January 1876 ...	To the South Cohen's Quartz Mining Company No Liability to let on tribute the ground demised by the said lease.
Beechworth 1359	11th January 1876 ...	To A. F. Fletcher to let on tribute the ground demised by the said lease.
Beechworth 1359	11th January 1876 ...	To A. F. Fletcher to mortgage all his right, title, and interest in the said lease unto J. F. McMullen.
Beechworth 1524	17th January 1876 ...	To the lessee to transfer the said lease unto J. Stringer.
Castlemaine 1716	17th January 1876 ...	To the lessee to transfer the said lease unto The South Welshman's Reef Quartz Mining Company No Liability.
Castlemaine 512	21st January 1876 ...	To T. Frost to let on tribute the ground demised by the said lease.
Castlemaine 1748	21st January 1876 ...	To the lessee to let on tribute the ground demised by the said lease.
Castlemaine 1749	21st January 1876 ...	To the lessee to let on tribute the ground demised by the said lease.

Office of Mines,  
Melbourne, 31st January 1876.

R. BROUGH SMYTH,  
Secretary for Mines.

# APPLICATIONS FOR MINING LEASES.

IN pursuance of the Act of Parliament 29 Victoria No. 291, section 41, it is hereby notified that, after the expiration of one month from the date hereof, it is intended to grant Leases of the portions of ground undermentioned, subject to such excisions, modifications, and reservations as may be necessary.

JWM McLELLAN,  
Minister of Mines.

Office of Mines,  
Melbourne, 4th February 1876.

Mining District	No. of Applicants	Names of Applicants, and state under which carried on.	No. of Lease.	Approximate Area of Ground applied for.	Amount of Money proposed to be invested, and in what manner the land is to be worked.	Minimum number of men to be employed when commencing operations, also subsequently when in full work.	Precise locality and time of commencing operations.	Term of Lease, and General Remarks.
Ararat	460	J. Sargentson and another	817	A. E. P. 19 2 15	£12,000	First six months two men, subsequently ten men	Scallan's Hill. On grant of lease	15 years. Excising the Railway, the portion of Jeffrey's residence area, and the south-west angle of Hendri-son's claim.
Beechworth	161	W. M. Glass, "The Merton Gold and Antimony Co."	1680	21 2 38	£2000. Manual labor and machinery	First six months two men, subsequently ten men	Merton. On grant of lease	15 years.
Gippsland	335	M. S. Montegrassi, "The North Long Tunnel G. M. Co."	445	30 0 0	£5000. Manual labor and machinery	First six months two men, subsequently fifteen men	Walhalla. On grant of lease	15 years. Excising the overlaps on leases No. 232 and 286, the hut and a strip on the eastern boundary line of the block applied for to reduce the area to 30 acres.

## MINING LEASES AND WATER-RIGHT LICENSES DECLARED VOID.

IT is hereby notified, in accordance with the Orders in Council relating to Gold Mining Leases and Water-right Licenses, that the undermentioned Leases of Auriferous Crown Lands and Water-right Licenses have been declared void.

### BALLARAT DISTRICT—CRESWICK DIVISION.

No. 972, dated 12th October 1874; The New Reefer's Hope Q. G. M. Co. No liability; 1a. 2r. 15p.; Spring Hill.

### BEECHWORTH DISTRICT—GOULBURN (JAMIESON) DIVISION.

No. 1474, dated 26th November 1872; The Queen of the Alps Q. M. Co. Limited; 10a. 0r. 23p.; Swampy Creek Ranges.

### GIPPSLAND DISTRICT—MITCHELL RIVER DIVISION.

No. 428, dated 16th September 1875; J. Curtis and others; 8a. 0a. 1p.; Bonang.

### MARYBOROUGH DISTRICT—INGLEWOOD DIVISION.

No. 246, dated 29th August 1864; J. Walls and another; 2a. 2r. 27p.; Reality Reef.

No. 1386, dated 18th September 1871; J. Wilson; 7a. 0r. 20p.; Old Inglewood Reef.

No. 1449, dated 20th April 1872; The Independent Q. G. M. Co. Registered; 1a. 3r. 11p.; March Reef.

### TARNAGULLA DIVISION.

No. 1477, dated 23rd April 1872; F. Hawkins; 9a. 2r. 8p.; Cay's Diggings.

### SANDHURST DISTRICT—SANDHURST DIVISION.

No. 1397, dated 22nd November 1869; R. Alcock and another; 26a. 3r. 22p.; Tucker Gully.

No. 1399, dated 2nd December 1869; A. Lake and others; 6a. 0r. 28p.; Belle Vue Reef.

No. 2733, dated 3rd June 1872; W. B. Jennings and another; 5a. 0r. 21p.; Lucas Reef.

### RAYWOOD DIVISION.

No. 780, dated 17th May 1866; D. Hegarty and others; 8a. 3r. 33p.; Kamarooka.

### Water-right Licenses.

### BEECHWORTH DISTRICT—BEECHWORTH DIVISION.

No. 14, dated 17th October 1864; J. Hambleton and another; 16a. 1r. 15p.; Hurdle Flat.

### GOULBURN (WOOD'S POINT) DIVISION.

No. 892, dated 20th July 1875; The Golden Belt Q. M. Co. Registered; 3r. 22p.; Raspberry Creek.

R. BROUGH SMYTH,  
Secretary for Mines.

Office of Mines,  
Melbourne, 4th February 1876.

## APPLICATION FOR A WATER-RIGHT LICENSE ABANDONED.

IT is hereby notified, in accordance with the Order in Council relating to Water-right Licenses, that the undermentioned application for a Water-right License has been abandoned:

### BEECHWORTH DISTRICT—BEECHWORTH DIVISION.

Application No. 115, for water-right license No. 397; D. Lorimer and others; 2a. 0r. 7p.; Europa Gully.

R. BROUGH SMYTH,  
Secretary for Mines.

Office of Mines,  
Melbourne, 4th February 1876.

## WEEKLY ABSTRACT OF BIRTHS AND DEATHS.

ABSTRACT of Births and Deaths registered in the Metropolitan and Suburban Registration Districts during the week ending Saturday, 29th January 1876.

District.	Deputy Registrar.	Births.	Deaths.
Brighton	S. P. Simmonds	4	1
Brunswick	Joseph George	6	3
Collingwood	Adam Anderson	25	25
Fitzroy (North)	Catherine Langan	5	7
Flemington	James Gibson	2	Nil
Footscray	J. C. C. Schild	3	4
Hawthorn	Thos. Edwd. Serpell	1	4
Kew	F. Barnard	1	2
Melbourne (South)	Ellen Prendergast	4	14
Melbourne (North)	D. E. Pinn (acting)	29	17
Melbourne (West)	D. Morison	9	10
Prithran	Isabella White	2	12
Richmond	E. J. Croker	10	11
Sandridge	Andrew Plummer	3	5
Emerald Hill	Andrew Plummer	15	7
South Yarra	J. Turner	5	5
St. Kilda	Blanche E. Manley	2	5
Williamstown	Jane A. Burke	4	2
		130	134

<sup>1</sup> Both at the Lunatic Asylum.

<sup>2</sup> Eight in public institutions.

<sup>3</sup> One in the Alfred Hospital.

Thirty-five deaths are reported to have occurred from scarlet fever. The deaths of children not exceeding the age of 3 years amount to 62, or 46 per cent. of the total, 37 being under the age of one year.

RICHD. GIBBS,

Registrar-General's Office,  
Melbourne, 3rd February 1876.

GOVERNMENT STATIST'S REPORT ON THE VITAL STATISTICS OF MELBOURNE AND SUBURBS  
DURING THE MONTH OF DECEMBER, AND FOR THE QUARTER ENDED 31st DECEMBER 1875.

RETURN for the month of December 1875 showing the estimated population, the number of registered births, and the number of actual deaths of persons, males and females, in the Statistical District of Melbourne and suburbs, embracing a radius of ten miles, and divided into twenty-four sub-districts; also the excess of births over deaths, and the number of births and deaths to every 1000 of the population.

Sub-districts.	Estimated Population.	Births of—			Deaths of—			Excess of Births over Deaths.*	Births to every 1000 of the Population	Deaths to every 1000 of the Population.
		Both sexes	Males.	Females.	Both sexes	Males.	Females.			
Melbourne—Bourke Ward ...	12,726	31	17	14	31	16	15	...	2.44	2.44
" Gipps Ward ...	10,210	15	6	9	72	49	23	—57	1.47	7.05
" Lonsdale Ward ...	4,522	4	3	1	12	9	3	—8	.88	2.65
" La Trobe Ward ...	6,133	7	5	2	3	2	1	4	1.14	.49
" Albert Ward ...	4,353	13	9	4	18	11	7	—5	2.99	4.13
" Smith Ward ...	13,846	21	13	8	10	4	6	11	1.52	.72
" Victoria Ward ...	10,685	43	23	20	34	12	22	9	4.02	3.18
Hotham Town ...	18,189	40	25	15	52	34	18	—12	2.20	2.86
Fitzroy Town ...	17,259	39	25	14	36	19	17	3	2.26	2.09
Collingwood City ...	21,193	49	27	22	51	26	25	—2	2.31	2.41
Richmond Town ...	19,175	40	22	18	52	32	20	—12	2.09	2.71
Brunswick Borough ...	5,181	12	7	5	4	3	1	8	2.32	.77
Prahran Town ...	16,079	34	21	13	37	15	22	—3	2.11	2.30
Emerald Hill Town ...	21,570	58	26	32	59	34	25	—1	2.69	2.74
Sandridge Borough ...	7,376	21	9	12	30	15	15	—9	2.85	4.07
St. Kilda Borough ...	9,722	13	8	5	19	8	11	—6	1.34	1.96
Brighton Borough ...	3,796	6	2	4	4	3	1	2	1.58	1.05
Essendon and Flemington Borough	2,615	7	4	3	3	1	2	4	2.68	1.15
Hawthorn Borough ...	3,987	11	7	4	8	5	3	3	2.76	2.01
Kew Borough ...	3,129	9	4	5	12	9	3	—3	2.88	3.84
Footscray Borough ...	3,860	17	11	6	9	4	5	8	4.40	2.33
Williamstown Borough ...	7,654	23	9	14	10	4	6	18	3.00	1.31
Remainder of District ...	15,633	25	14	11	17	12	5	8	1.60	1.09
Shipping in Hobson's Bay and River	2,039	...	...	...	2	2	...	—2	...	.98
Census figs. }	...	...	...	...	...	...	...	...	...	...
Total ...	240,932	538	297	241	585	329	256	—47	2.23	2.43
Daily average ...	...	17.35	9.58	7.77	18.87	10.61	8.26	—1.52	.072	.078

NOTE.—The Melbourne Hospital and the Gaol are in Gipps Ward; the Alfred Hospital and Immigrants' Home are in Albert Ward; the Lying-in Hospital is in Smith Ward; the Children's Hospital is in La Trobe Ward; the Metropolitan Lunatic Asylum is in Kew Borough; the Yarra Bend Lunatic Asylum and the Pentridge Stockade are in "Remainder of District;" the Benevolent Asylum is tabulated in Hotham Town.

\* In cases where the minus sign (—) is prefixed to any number it implies that the deaths exceeded the births by that number.

The mortality of Melbourne and suburbs, together with the mean temperature in the shade and the mean atmospheric pressure, during the month of December for the ten years 1865–1874, were as follow:—

	Number of Deaths.	Mean Temperature.	Mean Height of Barometer.
December 1865 ...	478	61.0°	29.764 inches.
" 1866 ...	558	63.3°	29.903 "
" 1867 ...	371	62.0°	29.752 "
" 1868 ...	349	62.7°	29.833 "
" 1869 ...	379	65.6°	29.737 "
" 1870 ...	373	63.6°	29.876 "
" 1871 ...	384	66.2°	29.842 "
" 1872 ...	383	62.7°	29.784 "
" 1873 ...	502	67.3°	29.819 "
" 1874 ...	659	63.3°	29.815 "
Mean of ten years ...	444	63.8°	29.813 "

The births of 538 children, viz., 297 boys and 241 girls, were registered in Melbourne and suburbs during the month of December. In the month of November 689 births were registered, or 151 more than in the month under review.

The deaths in December numbered 585, viz., 329 of males and 256 of females; the deaths thus exceeded the births by 47. The deaths were 5 less than those in November, but exceeded the average of December during the previous ten years by 141. If, however, allowance be made for the increase of population, they will be found to have exceeded the average of those ten years by 45.

The highest temperature in the shade recorded at the Melbourne Observatory during the month was 93.2° on the 20th and the lowest was 44.9° on the 7th. The mean temperature of the month (61.2°) was more than 2½° below the average. The greatest range of the thermometer in any one day (34.6°) took place on the 18th, viz., from a maximum of 84.5° to a minimum of 49.9°. The least range (8.7°) was on the 31st, viz., from a maximum of 64.9° to a minimum of 56.2°. The mean daily range was 19.8°. The mean atmospheric pressure (29.743 inches) was a fraction below the average.

Males and females died during the month in the proportion of 56 and 44 per cent. respectively. Children who had not reached their fifth year contributed 45 per cent. to the mortality, as against 60 per cent. in December 1874; 48 per cent. in December 1873; 55 per cent. in December 1872; 53 per cent. in December 1871; 52 per cent. in December 1870; 53 per cent. in December 1869; 55 per cent. in December 1868; 54 per cent. in December 1867; 69 per cent. in December 1866; and 65½ per cent. in 1865.

During the month under review eleven deaths occurred of persons of the age of 75 years or upwards. The following are the particulars:—A bricklayer and a carpenter, each aged 75, died of old age; a carpenter, aged 75, of dropsy; a publican, aged 76, drowned himself whilst of unsound mind; a drayman, aged 77, died of old age; a clerk, aged 78, of hepatitis; a laborer, aged 82, of old age; a female, aged 83, was killed by a fall down stairs; a farmer, aged 84, died of cancer; a laborer, aged 85, of congestion of the lungs; and a female, aged 90, of old age.

Forty deaths from violent causes were registered during the month, thirty of which are assigned to accident, nine to suicide, and the remaining one was from execution. The following are the particulars:—A boy, aged 9, died of fracture of the neck, a carter, aged 37, of fracture of the ribs, a bricklayer, aged 48, of fracture of the spine, a male, of unstated occupation, aged 50, of fracture of the skull, and a female, aged 83, of concussion of the brain—all caused by accidental falls; a carter, aged 50, was found dying on the road, having met with an accident whilst carting; a carrier, aged 49, died of compound fracture of the leg, caused by a waggon-wheel passing over it; a seaman, aged 16, died of pyæmia, the result of an accidental injury to the knee; a carter, aged 30, and a bootmaker, aged 49, died of the effects of accidental injuries to the hand and thumb respectively; a carter, aged 57, died of compound fracture of the leg; a girl, aged 11, died of the effects of injuries accidentally caused by machinery; a nightman, aged 39, died of rupture of the urethra—the result of an accident; a boy, aged 2, died of scalds; a boy, aged 4, was accidentally burnt to death whilst playing with matches; a male, aged about 29, died of strychnine poisoning (how administered unknown); three boys, aged 7, 9, and 14 respectively, and a female, aged 35 were accidentally drowned; a boy, aged 13, a seaman, aged 32, and two males, aged 40 and 60 respectively, were found drowned in the River Yarra; two female infants, aged 1 and 4 months respectively, and a male infant, aged 6 months, were accidentally suffocated; a civil servant, aged 57, was choked with food; a boy, aged 14, died of the effects of chloroform administered for a surgical operation; a boy, aged 6, died of inflammation of the lungs, caused by a cherry-stone slipping down the windpipe. A hotel-keeper, aged 41, and a presser, aged 58, shot themselves—the former was stated to have been of "sound mind"; a butcher, aged 48, committed suicide, by cutting his throat whilst of unsound mind; a solicitor, aged 47, poisoned himself with prussic acid; a seaman, aged 23, a laborer, aged 27, a female, aged 45, a carpenter, aged 53, and a publican, aged 76, drowned themselves; a shoemaker, aged 46, was judicially hanged in the Melbourne Gaol.

\* Seven of these deaths occurred in October and November, but were not registered until the month under review.

Ninety-eight deaths, or 17 per cent. of the whole, took place in public institutions, viz.:—61 in the Melbourne Hospital; 4 in the Immigrants' Home; 8 in the Alfred Hospital; 7 in the Benevolent Asylum; 4 in the Yarra Bend Lunatic Asylum; 6 in the Metropolitan Lunatic Asylum; 1 in the Melbourne Gaol; 1 in Pentridge Stockade; 2 in the Hulks; 1 in the Melbourne Industrial Schools; 1 in St. Vincent de Paul's Orphanage; and 2 in the Melbourne Orphan Asylum.

The deaths of children under five years of age numbered 263, of which 130, or 49½ per cent., were of males; and 133, or 50½ per cent., were of females. Of those who died, 114 were under one year of age, 45 were between one and two, 47 were between two and three, 31 were between three and four, and 26 were between four and five.

The persons who died at a more advanced age than five years numbered 322. Of these, 199, or 62 per cent., were males, and 123, or 38 per cent., were females; 85 were between five and ten, 20 were between ten and fifteen, 15 were between fifteen and twenty, 8 were between twenty and twenty-five, 22 were between twenty-five and thirty, 18 were between thirty and thirty-five, 21 were between thirty-five and forty, 22 were between forty and forty-five, 22 were between forty-five and fifty, 21 were between fifty and fifty-five, 23 were between fifty-five and sixty, 18 were between sixty and sixty-five, 9 were between sixty-five and seventy, 7 were between seventy and seventy-five, 6 were between seventy-five and eighty, and 5 were upwards of eighty.

The following table shows the causes of death of persons of both sexes under and over five years of age, and the proportions per cent. of deaths from each cause in Melbourne and suburbs during the month under review:—

Classes.	Causes of Death.	Number of Deaths.					Proportions per cent.
		Total.	Males.		Females.		
			Under five years.	Over five years.	Under five years.	Over five years.	
I.	Zymotic diseases ... ..	267	79	63	76	49	45·64
II.	Constitutional diseases ... ..	70	8	36	9	17	11·96
III.	Local diseases ... ..	158	26	61	25	46	27·01
IV.	Developmental diseases ... ..	50	14	8	21	7	8·55
V.	Violent deaths ... ..	40	3	31	2	4	6·84
	All causes ... ..	585	130	199	133	123	100·00

#### CLASS I.—ZYMOTIC DISEASES.

- Order 1. *Miasmatic diseases*.—Chicken-pox, 1; scarlatina, 197; diphtheria, 4; croup, 3; whooping-cough, 1; typhoid fever, &c., 12; metria (see also childbirth, Class IV., Order 2), 2; dysentery, 6; diarrhoea, 27; cholera, 2; rheumatism, 3.
3. *Dietic diseases*.—Want of breast-milk, 3; delirium tremens, 2; intemperance, 2.
4. *Parasitic diseases*.—Hydatids, 2.

#### CLASS II.—CONSTITUTIONAL DISEASES.

- Order 1. *Diathetic diseases*.—Gout, 1; dropsy, 2; cancer, 13; tumor, 1.
2. *Tubercular diseases*.—Scrofula, 4; tabes mesenterica, 1; phthisis, 86; hydrocephalus, 11; others, 1.

#### CLASS III.—LOCAL DISEASES.

- Order 1. *Diseases of the nervous system*.—Cephalitis, 12; apoplexy, 16; paralysis, 3; convulsions, 12; brain disease, &c., 19.
2. *Diseases of the organs of circulation*.—Pericarditis, 2; aneurism, 3; heart disease, &c., 10.
3. *Diseases of the respiratory system*.—Laryngitis, 1; bronchitis, 7; pleurisy, 8; pneumonia, 6; congestion of the lungs, 3; lung disease, &c., 2.
4. *Diseases of the digestive organs*.—Gastritis, 8; enteritis, 10; peritonitis, 2; ileus, 4; stomach disease, &c., 1; hepatitis, 4; jaundice, 2; liver disease, 6.
5. *Diseases of the urinary organs*.—Nephritis, 2; diabetes, 1; kidney disease, &c., 4.
6. *Diseases of the organs of generation*.—Uterus disease, &c., 1.
7. *Diseases of the locomotive system*.—Arthritis, 2; joint disease, &c., 1.
8. *Diseases of the integumentary system*.—Ulcer, 1.

#### CLASS IV.—DEVELOPMENTAL DISEASES.

- Order 1. *Developmental diseases of children*.—Premature birth, 6; cyanosis, 3; other malformations, 1; teething, 2.
2. *Developmental diseases of adults*.—Paramania, 1; childbirth (see also metria, Class I., Order 1), 1.
3. *Developmental diseases of old people*.—Old age, 8, at the following ages—65, 72, 73, 75, 76, 77, 82, and 90.
4. *Diseases of nutrition*.—Atrophy and debility, 28.

#### CLASS V.—VIOLENCE.

- Order 1. *Accident or negligence*.—Fractures and contusions, 12; cuts, stabs, &c., 1; burns and scalds, 2; poison, 1; drowning, 8; suffocation, 6.
4. *Suicide*.—Gunshot wounds, 2; cuts, stabs, &c., 1; poison, 1; drowning, 5.
5. *Executions*.—Hanging, 1.

Deaths from scarlatina fell from 251 in November to 197. The following are the deaths set down to that complaint in each month since the first outbreak of the epidemic in August last:—

	Deaths from Scarlatina.
August ... ..	19
September ... ..	60
October ... ..	179
November ... ..	251
December ... ..	197
Total ... ..	706

Dysentery and diarrhoea caused 83 deaths in the month, as against 24 in November; and atrophy and debility caused 28 deaths as against 17. Thirty-eight deaths were set down to phthisis in November and 36 in December.

#### QUARTER ENDED 31ST DECEMBER 1874.

The number of deaths and the mean temperature in the quarter ended 31st December, during the ten years, 1865–1874, were as follow:—

Quarter ended 31st December	1865	1866	1867	1868	1869	1870	1871	1872	1873	1874	Mean of the quarter in ten successive years
	1,059	1,233	869	894	958	854	945	969	1,234	1,355	1,037
	59·8°	59·9°	59·6°	60·6°	60·6°	60·3°	60·4°	60·8°	61·4°	60·6°	60·4°

The number of deaths in the quarter ended 31st December 1875 was 1,637, and the mean temperature in the shade was 58·5°. The deaths thus numbered 600 more than the average of the corresponding quarter during the previous ten years, or exceeded that average by 376 if allowance be made for the increase of population. The mean temperature was the lowest recorded for the December quarter since 1864, being nearly 2° below the average.

During the year 1875 the number of births in Melbourne and suburbs amounted to 8,227, and the number of deaths to 6,317 being in the proportion of 34·15 and 26·22 respectively to every 1,000 of the living population. The gain to the population by excess of births over deaths was 1,910.

Office of the Government Statist,  
Melbourne, 27th January 1876.

HENRY HEYLYN HAYTER,  
Government Statist.

# QUARANTINE DISTRICT UNDER "THE SCAB ACT 1870."

IN pursuance of the 64th section of *The Scab Act 1870*, the Administrator of the Government in Council has revoked all previous Orders relating to Quarantine Districts, and has ordered that the portion of Victoria whereof the boundaries are hereinafter described shall be a Quarantine District within the meaning of the said Act, viz.:—

*Pursuant to Order of 11 November 1875.*

**MANSFIELD QUARANTINE DISTRICT** (comprising the Acheron run only).—Commencing at a point on the Goulburn River, being the north-eastern corner of the Niagara run; thence northerly by the Goulburn River to the Thornton run; thence easterly by that run to the Taggerty run; thence southerly by that run and westerly by the Niagara run to the point of commencement.

J. A. MACPHERSON,  
Chief Secretary.

Chief Secretary's Office  
Melbourne.

# CLEAN DISTRICTS UNDER "THE SCAB ACT 1870."

IN pursuance of the 66th section of *The Scab Act 1870*, the Administrator of the Government in Council has revoked all previous orders relating to the Clean Districts hereinafter mentioned, and has ordered that the portions of Victoria whereof the boundaries are hereinafter defined shall be Clean Districts within the meaning of the said Act, viz.:—

**BALLARAT CLEAN DISTRICT**—(being the late Ballarat Clean Districts No. 1 and 2 amalgamated).—Commencing on the Werribee River where it is intersected by the eastern boundary of the town of Ballan; thence by the east, west, and north boundaries of that town bearing respectively north, west, and south to the before-mentioned river; thence up that river to its source in the Main Dividing Range; thence by that range bearing south-westerly to the Peerwerth run; thence by the eastern and northern boundaries of that run to the Warrenheip run; thence by the north-eastern boundaries of that run and Wyndham runs to the Dowling Forest run; thence by the eastern and northern boundaries of that run to Burrumbeet run; thence by the eastern and northern boundaries thereof to Langi Kalkal run; thence by the northern boundaries of that run and Burambeen runs to the above-mentioned dividing range; thence by that range to the northern boundary of the United Ararat and Burrumbeep Goldfields and Farmers' Common; thence westerly by that common to the Armstrong Common; thence by the eastern and northern boundaries of that common to the Black range; thence southerly by that range to the Ararat Common; thence by the west boundary of the Ararat Common to the boundary of the Lexington run; thence by the eastern and southern boundaries of that run to Barton run; thence by the eastern, southern, and portion of western boundaries thereof to Mount Burchett run; thence by the eastern, southern, and western boundaries thereof to La Rose, Mokeville, and Lexington run; thence by the western boundary of that run to Woortook run thence by the southern boundaries of that run, Rosebrook, and Brim Spring runs to Glenisla run; thence by the eastern boundaries of that run and Markanger run to the Plains run; thence by the north-eastern boundaries of that run, Mount Sturgeon Plains North, and Mount Sturgeon Plains run to Lindithgow Plains run; thence by the northern boundaries of that run, Burri-burri, and Glenronald runs to Greenvale run; thence by the southern and eastern boundaries of that run to the Lake Manonia run; thence by the southern boundary of that run to View Lake run; thence by the western and southern boundaries of that run and the southern boundaries of Fiery Creek and St. Enoch's runs to the Benjamin run; thence by the south-western and south-eastern boundaries thereof to the Mount Emu run; thence by the southern boundaries of that and Carngham, Nuntingbool, Bamsbaw, Warrenheip, Peerwerth, Borambeeta, Bunterston, and Ballan runs to the southern boundary of the before-named town of Ballan; and thence by the southern and eastern boundaries thereof to the commencing point.

**CASTLEMAINE CLEAN DISTRICT No. 2.**—[The boundaries of this district are co-terminous with the Castlemaine District.]—Commencing at the north-western corner of Avoca Forest run; thence by the western and southern boundaries of that run to the Avoca River; thence up the Avoca River to the Amphitheatre run; thence by the north-western and western boundaries of that run to the Langi-Kalkal run; thence by the northern boundary of that run to the Burrumbeet run; thence by the northern and eastern boundaries of that run to the Dowling Forest run; thence by the northern and eastern boundaries of that run to Wyndham run; thence by the north-eastern boundaries of that and Warrenheip runs and the north-western and eastern boundaries of the Peerwerth run to the Main Dividing Range; thence by that range to the western boundary of the Panna-Banwar run; thence by the said boundary and the northern boundary of that run to the before-mentioned range; thence again by that range to the source of the Campaspe River; thence down the river to the Langwornor run; thence by the southern boundary of that run to the Coliban River; thence down that river to the Campaspe River aforesaid; thence again by that river to the south-east angle of the Agedale township reserve; thence westerly and northerly to the south-west and north-west angles respectively of the said township; thence by the Agedale and Sandhurst road to its intersection with the eastern boundary of the borough of Sandhurst; thence southerly, south-westerly, and westerly to the south-west angle of said boundary thence by a line westerly sixty chains to the west boundary of the parish of Sandhurst; thence northerly three

miles to the south-east corner of the parish of Nerring; thence westerly by the south boundary of that parish and a line to the north-west angle of the township of Marong; thence by the Inglewood and Wedderburn road westerly and north-westerly to the eastern boundary of Catto's run; thence by the eastern and northern boundary of that run to the south-west corner of the Powlett's Plains run; thence by the southern boundaries of that and the Brenanah runs to Coyurah Springs run; thence by the southern and western boundaries of that run to Spring Hill run; thence by a portion of the western boundary of that run to Yawong Springs run; thence by the southern boundary of that run to the Strathfillan run, being the point of commencement.

**GERLONG CLEAN DISTRICT.**—Commencing at Cape Otway; thence by a line bearing northerly to the south-east angle of the Forrest run; thence by the eastern boundaries of that and Pirron Yallock runs to the shore of Lake Corangamite; thence by the eastern boundary of that lake to the Junction Creek which forms the southern boundary of the Poliah run; thence by the said southern boundary and the north-eastern boundary of said run to the Frenchman's station; thence by the eastern boundaries of that and Glenfine runs, and by the northern boundary of the last-named run to the Nairnall run; thence by a portion of the eastern boundary of Nairnall run and the eastern boundary of Mount Bute run to the south-east corner of allotment 80 parish of Mannibadar; thence by a straight line easterly to the junction of a small creek with the River Leigh about twenty-six chains north of the Mount Mercer Cattle Station pre-emptive right; thence down the said River Leigh to the boundary of Golf Hill property easterly and southerly to the boundary of Native Creek property; thence southerly by the boundary of said property to the Burnside property; thence southerly and westerly by the boundaries of Barwon Park, Murdiduke, Ingelby, and Yan-yan Gurt properties to the west corner of allotment 20 A, parish of Bambara; thence southerly by the surveyed road to Loutitt Bay, and thence south-westerly by the sea shore to the point of commencement.

**GIPPSLAND CLEAN DISTRICT.**—Commencing at the point on the sea-coast where the eastern boundary of the county of Mornington abuts thereon; thence northerly by the said boundary to the Powlett West A run; thence by that run to Mountain Glen run; thence northerly, easterly and northerly by that run to the Moe; thence across the Moe to the eastern boundary of Tanjil Hills run; thence by that boundary to the north-eastern corner thereof; thence by a straight line to Mount Baw-baw; thence by the south-eastern and eastern boundaries of Mount Useful run to the Main Dividing Range; thence by that range to Mount Hotham; thence north-easterly by the watershed between the head waters of the Little River and the head waters of the Cobungra and Bundarah creeks to Mount Cope; thence northerly by the watershed between the head waters of the Little River and the head waters of the Big River to Mount Nelson, Bogong; thence south-easterly by a range dividing between the waters of the Big River and the heads of Snowy Creek to Mount Wills; thence easterly by Wombat Creek, being the south boundary of Mount Martin run, to its junction with the Mitta-mitta River; thence north-easterly by the south-east boundary of the Gibbo run to the south-east corner of said run; thence by the north-east boundary of said run to the north-west corner of Buemba run; thence easterly by the northern boundary of Buemba run to the trigonometrical station on Mount Gibbo; thence by a straight line to the north-west corner of the Tom Groggin run, as gazetted in *Government Gazette* of 16th February 1872; thence by the north boundary of said run to the Indi River; thence up the Indi and Upper Indi River, being the boundary between the colonies of Victoria and New South Wales, to Forest Hill; thence south-easterly by the boundary-line between said colonies to Cape Howe; and thence south-westerly by the sea-coast to the point of commencement.

**KILMORE CLEAN DISTRICT.**—Commencing at the junction of the Goulburn River with the Murray River; thence up the Goulburn River to the Muddy Creek; thence up the Muddy Creek to the north-west corner of the Killingworth run; thence south by the west and south-west boundary of that run to the north-east corner of Murrindindi East run; thence south by the east boundary of that run and Muddy Creek or Lambourne run to the source of the Muddy Creek in the Main Dividing Range; thence by that range to the Glenvale run; thence by the eastern, northern, and western boundaries of that run to the aforesaid range; thence again by that range to the source of the Campaspe River; thence down that river to the Langwornor run; thence by the southern boundary of that run to the Coliban River; thence down that river to the Campaspe River aforesaid; thence again by that river to the Agedale East run; thence by the southern, eastern, and northern boundaries of that run to the Campaspe River; thence again by that river to the Campaspe River run; thence by the southern, western, and northern boundaries of that run to the Campaspe River; again down that river to the Wharfedale run; thence by the southern and eastern boundaries of that run to the River Murray; and thence up that river to the commencing point. The Murrindindi East and Muddy Creek runs are now included in this district.

**MANSFIELD CLEAN DISTRICT.**—Commencing at the junction of the Muddy Creek with the Goulburn River; thence up that river to the west angle of the Kathkin run; thence northerly by the western boundaries of that run and of the Gobur run to the northern boundary of the last-mentioned run; thence easterly by the northern boundary of that run and the northern boundaries of Borodomanan South, Borodomanan North, and Junction runs to the Barjarg run; thence northerly by the eastern boundary of that run to the Lima run; thence westerly and northerly by the southern and western boundaries

of that run to the Broken River; thence up that river to the Samaria run; thence by the northern and eastern boundaries of Fern Hill run to the Dueran run; thence by the northern and eastern boundaries of that run to the northern boundary of Chanque run; thence by the north-eastern boundary of that run south-easterly to the easternmost angle thereof; thence by a line south-easterly to the Main Dividing Range at Mount Howitt; thence by that range to the south-east corner of the Muddy Creek or Lambourne run; thence north by the east boundary of that and the Murrindindi East run to the south boundary of Killingworth run; thence north-westerly by the south-western boundary of that run to the Muddy Creek; thence down that creek to the commencing point. Murrindindi East and Muddy Creek are now excised from this district and it is hereby provided that the Fern Hills and Roschial runs and also allotments B, 16, 19, 20, 23, 50, E, 46, 41, 40, 39, 49, 45, 42, 38, 69, 43, 44, 62, 63, 68, 61, 103, 102, F, 64, 67, 70, 71, 72, 73, 65, 66, 94, 95, 90, 89, 88, 82, 81, 74, 93, 91, 86, 87, 83, 75, 80, 79, 84, 85, agricultural area of Verdon, county of Delatite, shall form no part of this the Mansfield district. Provided further that the Acheron quarantine run shall form no part of this district.

**NORTH-EASTERN CLEAN DISTRICT.**—Commencing at the junction of the Goulburn River with the Murray River; thence up the Goulburn River to the Broken River; thence up that river to the eastern boundary of the Benalla run; thence northerly to the south-east corner of the Yabba-yabba run; thence northerly by the eastern boundary of that run to the south-west corner of St. James' run; thence south-easterly by the southern boundary of that run to the western boundary of the Peechelba run; thence southerly and easterly by the western and southern boundaries of that run to the Killawarra run; thence southerly by the western boundary of that run to the north-west corner of Springs Station run; thence by that run southerly to the north-west boundary of Emu station run; thence south-westerly by the north-west boundary of that run to the Broken River aforesaid; thence up that river to the Samaria run; thence by the northern and eastern boundaries of Samaria run to Fern Hill run; thence by the western and southern boundaries of Fern Hill run to Dueran run; thence easterly by the northern boundary of Dueran run to the King River; thence by that run and by a line bearing south-easterly to Mount Howitt, in the Main Dividing Range; thence by that range to the Mount Hotham; thence north-easterly by the watershed between the head waters of the Little River and the head waters of the Cobungra and Bundarah creeks to Mount Cope; thence northerly by the watershed between the head waters of the Little River and the head waters of the Big River to Mount Nelson Bogong; thence south-easterly by a range dividing between the waters of the Big River and the heads of the Snowy Creek to Mount Wills; thence easterly by Wombat Creek, being the south boundary to Mount Martin run, to its junction with the Mitta-mitta River; thence north-easterly by the south-east boundary of the Gibbo run to the south-east corner of said run; thence by the north-east boundary of said run to the north-west corner of Buemba run; thence easterly by the northern boundary of Buemba run to the trigonometrical station on Mount Gibbo; thence easterly by a straight line to the north-west corner of Tom Groggin run, as gazetted in *Government Gazette* of 15th February 1872; thence by the north boundary of said run to the Indi River; thence by that river to the Murray River; and thence down that river to the point of commencement: Provided that the Roschial run and the following allotments in the Agricultural area of Verdon, county of Delatite, viz.: allotments B, 16, 19, 20, 23, 50, E 46, 41, 40, 39, 49, 45, 42, 38, 69, 43, 44, 62, 63, 68, 61, 103, 102, F 64, 67, 70, 71, 72, 73, 65, 66, 94, 95, 90, 89, 88, 82, 81, 74, 93, 91, 86, 87, 83, 75, 80, 79, 84, 85 are also included in this district.

**SANDHURST CLEAN DISTRICT.**—[The boundaries of this district are co-terminous with the Sandhurst district.]—Commencing at the point on the Murray River where the eastern boundary of the Murrabit run abuts thereon; thence by the said boundary of that run and the eastern and southern boundaries of the Reedy Lake run to Quambatook East run; thence by the northern boundary of that run and by the northern, western, and southern boundaries of the Quambatook West run to the Avoca River; thence up that river to the Spring Bank West run; thence by the northern boundary of that run and the western boundaries of that run and of the Coonover A and Yawong Springs runs; also by the southern boundary of the last-named run to the Spring Hill run; thence by the southern boundary of that run to the Brennanah run; thence by the western and north-western boundaries of that run to Powlett Plains run; thence by the southern boundaries of that run easterly to the north-west angle of Catto's run; thence by the northern and eastern boundaries of that run to the Inglewood and Wedderburn road; thence by that road south-easterly to the north-west angle of the township of Marong; thence by lines easterly to the south-east angle of the parish of Nerring; thence by the west boundary of the parish of Sandhurst bearing south three miles; thence east sixty chains to the south-west boundary of the borough of Sandhurst; thence easterly, north-easterly, and northerly to its intersection with the Sandhurst and Axedale road; thence by that road easterly to the north-west angle of the township of Axedale; thence south to the south-west angle of that township reserve; thence easterly to the Campaspe River; thence down that river to its junction with the Murray River; and thence down that river to the point of commencement: Provided that the whole of the Warparilla and Axedale runs, and also the whole of the borough of Sandhurst, shall belong to this district.

**SEYMOUR CLEAN DISTRICT.**—Commencing at the junction of the Broken River with the Goulburn; thence up that river to the west angle of the Kathkin run; thence northerly by the western boundaries of that run and of the Gobur run to the northern boundary of the last-mentioned run; thence easterly

by the northern boundary of that run and the northern boundaries of Borodomanin South, Borodomanin North, and Junction runs to the Barjarg run; thence northerly by the western boundary of that run to the Lima run; thence westerly and northerly by the southern and western boundaries of that run to the Broken River; and thence down that river to the north-west corner of the Emu Station run; thence north-easterly by the north-west boundary of that run to the western boundary of Spring Station run; thence northerly by that boundary to the south-east boundary of Killawarra run; thence northerly by the western boundary of that run to the south-east corner of the Peechelba run; thence westerly and northerly by the southern and western boundaries of that run to the southern boundary of St. James' run; thence north-westerly by that boundary to the eastern boundary of the Yabba-yabba run; thence southerly by the eastern boundaries of the Yabba-yabba and Benalla runs to the Broken River aforesaid; and thence down that river to the point of commencement.

[The boundaries of the above described Seymour Clean district are co-terminous with the Seymour district.]

**WESTERN CLEAN DISTRICT** (being the late Wimmera and Hamilton Clean Districts amalgamated).—Commencing on the Murray River at the point where the western boundary of the colony of Victoria abuts thereon; thence up that river to the eastern boundary of the Murrabit run; thence by the said boundary of that run and the eastern and southern boundaries of the Reedy Lake run to the Quambatook East run; thence by the northern boundary of that run and by the northern, western, and southern boundaries of the Quambatook West run to the Avoca River; thence up that river to the Spring Bank West run; thence by the northern boundary of that run and by the western boundaries of that run and of the Coonover A and Yawong Springs runs, also by the southern boundary of the last-named run to the Avoca Forest West run; thence by the western and southern boundaries of that run to the Avoca River aforesaid; thence again by that river to the Amphitheatre run; thence by the north-western and western boundaries of that run to the Main Dividing Range; thence by that range to the north boundary of the United Ararat and Burrumbidgee Goldfields and Farmers' Common; thence westerly by that common to the Armstrong's Common; thence by the eastern and northern boundaries of that common to the Black Range; thence southerly by that range to the Ararat Common; thence by the west boundary of the Ararat Common to the Lexington run; thence by the eastern and southern boundaries of that run to the Barton run; thence by the eastern, southern, and western boundaries of that run to the northern boundary of the Mount Burchett run; thence by the eastern and northern boundaries of that run to the Moor-moor run; thence by the eastern, northern, and western boundaries of that run, the western boundaries of Victoria Valley and Mount Sturgeon No. 1 runs, the western and southern boundaries of Mount Sturgeon No. 2 run, and the southern boundaries of Mount Sturgeon No. 3 and No. 4 runs to Pollockdale run; thence by the southern and part of the eastern boundaries of that and Greenvale runs easterly to the southern boundary of Lake Manonia run; thence by the southern boundary of that lake, by part of the western boundary of View Lake run, by the southern boundaries of that and Fiery Creek runs and part of the southern boundary of St. Enoch's run to the Benjamin run; thence by the western, southern, and eastern boundaries of that run and part of the southern boundary of Mount Emu run to the north-western corner of the Emu Hill run; thence by the western boundary of that and of Western Piggolette runs, the western and southern boundaries of Mindi, and the western and part of the southern boundaries of Commercialgip to Kuruck-kuruck run; thence by the western and part of the southern boundaries of that run to Yairam run; thence by the western boundary of that run and the northern boundary of Watch Hill run westerly to lake Corangamite; thence along the eastern shore of that lake to the eastern boundaries of Parring Yalloe and Forrest runs; thence from the south-east corner of the last-named run by a direct line to Cape Otway; thence by the sea-coast westerly to the boundary line between South Australia and Victoria; thence along that line northerly to the Murray River; and thence up that river to the commencing point.

J. A. MACPHERSON,  
Chief Secretary.

Chief Secretary's Office,  
Melbourne, 22nd November 1875.

#### NOTICE TO DISTRICT SURVEYORS, ETC.

FORMS of Account for refund of Survey Fees (L<sup>s</sup>) are to be obtained in future by requisition upon the Government Printer.

E. S. SYMONDS,  
Under-Treasurer.

Treasury,  
Melbourne, 2nd February 1876.

#### THE BUILDING SOCIETIES ACT 1874.

NOTICE is hereby given that a Building Society called "The Universal Permanent Building and Investment Society" is duly registered under the provisions of the above Act.

Dated this 2nd day of February 1876.

JOHN LASCELLES,  
Registrar.  
Friendly Societies Office,  
Melbourne.



## APPROACHING LAND SALES.

SALES of Crown Lands in Fee-simple to be held at the undermentioned places and dates, viz.:-

	No. of Gazette.		No. of Gazette.
Bairnsdale—		Kerang—	
Tuesday 7 March ... 8		Tuesday 22 Feb. ... 4	
Beaufort—		Melbourne—	
Tuesday 29 Feb. ... 7		Tuesday 8 Feb. ... 3	
Beechworth—		Wednesday 9 Feb. ... 3	
Monday 21 Feb. ... 4		Tuesday 15 Feb. ... 3	
Benalla—		Tuesday 22 Feb. ... 4	
Monday 6 March ... 8		Tuesday 29 Feb. ... 7	
Bright—		Rosedale—	
Tuesday 7 March ... 8		Wednesday 8 March ... 8	
Casterton—		Sandhurst—	
Tuesday 29 Feb. ... 7		Monday 28 Feb. ... 7	
Echuca—		Tuesday 29 Feb. ... 7	
Tuesday 8 Feb. ... 1		Tuesday 7 March ... 8	
Wednesday 9 Feb. ... 1		Seymour—	
Tuesday 7 March ... 8		Tuesday 22 Feb. ... 4	
Geelong—		St. Arnaud—	
Tuesday 15 Feb. ... 3		Tuesday 15 Feb. ... 3	
Hamilton—		Tuesday 29 Feb. ... 7	
Tuesday 22 Feb. ... 4		Stawell—	
Tuesday 29 Feb. ... 7		Tuesday 29 Feb. ... 7	
Horsham—		Warrnambool—	
Tuesday 15 Feb. ... 3		Tuesday 29 Feb. ... 7	
Tuesday 7 March ... 8			

Lands and Survey Office, Melbourne.

SALES (Nos. 4244, 4245, 4246, 4247, 4248, 4249, and 4250) OF CROWN LANDS IN FEE-SIMPLE.

HIS EXCELLENCY THE GOVERNOR, with the advice of the Executive Council, has been pleased to direct that sales by auction of the undermentioned Crown Lands will be held at the times and places stated hereunder, and that such lands be offered for sale in the lots hereinafter specified, and at the upset price fixed to each lot respectively.

The lands will be sold in fee-simple, and subject to the covenants, conditions, exceptions, and regulations directed by the Governor in Council by an Order in Council dated the 26th day of May 1873, and published in the *Government Gazette* of the 30th May 1873, page 941.

A deposit of one-half the price at which each lot is sold must be paid by the purchaser at the time of sale, and all such payments shall be made only in gold, silver, or bank notes, or cheques approved of by the officer conducting the sale, and the residue of such price must be paid within one month from that time.

D. GILLIES,

Commissioner of Crown Lands and Survey.

Lands and Survey Office (Occupation Branch),  
Melbourne, 2nd February 1876.

**BENALLA.**—Sale (No. 4244) at ELEVEN o'clock a.m. on MONDAY the 6th MARCH 1876, at COURT HOUSE. To be conducted by the Receiver and Paymaster.

## TOWN LOTS.

SHEPPARTON, PARISH OF SHEPPARTON, COUNTY OF MOIRA.

In the township of Shepparton.

- Upset price 4*l.* per lot.—Charge for survey 1*l.*  
 Lot 1. Area 2*r.*, allotment 8, section M.  
 Lot 2. Area 2*r.*, allotment 9, section M.  
 Lot 3. Area 2*r.*, allotment 10, section M.  
 Lot 4. Area 2*r.*, allotment 8, section N.  
 Upset price 16*l.* per lot.—Charge for survey 1*l.*  
 Lot 5. Area 2*a.*, allotment 1, section Q.  
 Lot 6. Area 2*a.*, allotment 2, section Q.  
 Lot 7. Area 2*a.*, allotment 3, section Q.

YARRAWONGA, PARISH OF YARRAWONGA, COUNTY OF MOIRA.

In the township of Yarrowonga, on the River Murray.

- Upset price 4*l.* per lot.—Charge for survey 1*l.*  
 Lot 8. Area 1*r.* 25*p.*, allotment 5, section 4.  
 Lot 9. Area 1*r.* 35*p.*, allotment 6, section 4.  
 Lot 10. Area 2*r.*, allotment 7, section 4.  
 Lot 11. Area 2*r.*, allotment 1, section 6.  
 Lot 12. Area 2*r.*, allotment 2, section 6.  
 Lot 13. Area 2*r.*, allotment 3, section 6.

## SUBURBAN LOTS.

PARISH OF BENALLA, COUNTY OF DELATITE.

Adjoining the township.

- Upset price 3*l.* per acre.—Charge for survey 1*l.*  
 Lot 14. Area 8*a.* 3*r.* 25*p.*, allotment 10, section 8.  
 Lot 15. Area 7*a.* 2*r.* 32*p.*, allotment 11, section 8.

## COUNTRY LOTS.

COUNTY OF MOIRA, PARISH OF YARRAWONGA.

Adjoining John Gorman's holding, south-east of the township.

- Upset price 1*l.* per acre.—Charge for survey 1*l.* 7*s.*  
 Lot 16. Area 26*a.* 2*r.* 29*p.*, allotments 25*a.*, 26*a.*

PARISH OF GOWENGARDIE, COUNTY OF MOIRA.

West of the Gowengardie pre-emptive right, on the Broken River.

- Upset price 1*l.* 10*s.* per acre.—Charge for survey 10*l.* 19*s.*  
 Lot 17. Area 218*a.* 3*r.* 4*p.*, allotments 33 part 34.  
 Upset price 1*l.* 10*s.* per acre.—Charge for survey 3*l.* 11*s.*  
 Lot 18. Area 70*a.* 3*r.* 22*p.*, allotment 33*a.*  
 No. 8.—FEBRUARY 4, 1876.—2.

COUNTY OF MOIRA, PARISHES OF COBRAM AND BOOSEY.

On the River Murray and the road from Echuca to Wangaratta.

Upset price 1*l.* per acre.—Charge for survey 32*l.*

Lot 19. Area 638*a.* 2*r.* 15*p.*, allotment part 17 and 18, parish of Cobram, and allotment 1, parish of Boosey. Valuation 808*l.*

COUNTY OF MOIRA, PARISH OF KATANDRA.

Formerly held by B. Sayers under 19th section.

Upset price 1*l.* 12*s.* 6*d.* per acre.—Charge for survey 16*l.*  
 Lot 20. Area 319*a.* 3*r.* 29*p.*, allotment D. Valuation 401*l.*

**BAIRNSDALE.**—Sale (No. 4245) at ELEVEN o'clock a.m. on TUESDAY the 7th MARCH 1876, at the COURT HOUSE. To be conducted by J. H. TYRER, Esq., Receiver and Paymaster.

## TOWN LOTS.

BAIRNSDALE, PARISH OF BAIRNSDALE, COUNTY OF TANJIL.

In the township of Bairnsdale.

Upset price 4*l.* per lot.—Charge for survey 1*l.*

- Lot 1. Area 2*r.*, allotment 1, section 35.  
 Lot 2. Area 2*r.*, allotment 2, section 35.  
 Lot 3. Area 2*r.*, allotment 3, section 35.  
 Lot 4. Area 2*r.*, allotment 4, section 35.  
 Lot 5. Area 2*r.*, allotment 5, section 35.  
 Lot 6. Area 2*r.*, allotment 6, section 35.  
 Lot 7. Area 2*r.*, allotment 7, section 35.  
 Lot 8. Area 2*r.*, allotment 8, section 35.  
 Lot 9. Area 2*r.*, allotment 1, section 36.  
 Lot 10. Area 2*r.*, allotment 2, section 36.  
 Lot 11. Area 2*r.*, allotment 3, section 36.  
 Lot 12. Area 2*r.*, allotment 4, section 36.  
 Lot 13. Area 2*r.*, allotment 5, section 36.  
 Lot 14. Area 2*r.*, allotment 6, section 36.  
 Lot 15. Area 2*r.*, allotment 7, section 36.  
 Lot 16. Area 2*r.*, allotment 8, section 36.  
 Lot 17. Area 2*r.*, allotment 1, section 47.  
 Lot 18. Area 2*r.*, allotment 2, section 47.  
 Lot 19. Area 2*r.*, allotment 3, section 47.  
 Lot 20. Area 2*r.*, allotment 4, section 47.  
 Upset price 6*l.* per lot.—Charge for survey 1*l.*  
 Lot 21. Area 2*r.* 27*p.*, allotment 5, section 47.  
 Upset price 3*l.* per lot.—Charge for survey 1*l.*  
 Lot 22. Area 1*r.* 21*p.*, allotment 6, section 47.  
 Upset price 4*l.* per lot.—Charge for survey 1*l.*  
 Lot 23. Area 2*r.*, allotment 7, section 47.  
 Upset price 6*l.* per lot.—Charge for survey 1*l.*  
 Lot 24. Area 3*r.* 8*p.*, allotment 1, section 48.  
 Upset price 2*l.* 10*s.* per lot.—Charge for survey 1*l.*  
 Lot 25. Area 1*r.* 7*p.*, allotment 2, section 48.  
 Upset price 3*l.* per lot.—Charge for survey 1*l.*  
 Lot 26. Area 1*r.* 15*p.*, allotment 3, section 48.  
 Lot 27. Area 1*r.* 21*p.*, allotment 4, section 48.  
 Upset price 3*l.* 10*s.* per lot.—Charge for survey 1*l.*  
 Lot 28. Area 1*r.* 23*p.*, allotment 5, section 48.  
 Lot 29. Area 1*r.* 26*p.*, allotment 6, section 48.  
 Lot 30. Area 1*r.* 29*p.*, allotment 7, section 48.

METUNG, PARISH OF BAIRNSDALE, COUNTY OF TAMBO.

In the village of Metung.

- Upset price 1*l.* 10*s.* per lot.—Charge for survey 1*l.*  
 Lot 31. Area 1*r.* 25*p.*, allotment 5, section A.  
 Upset price 2*l.* per lot.—Charge for survey 1*l.*  
 Lot 32. Area 2*r.* 2*p.*, allotment 9, section A.  
 Upset price 5*l.* per lot.—Charge for survey 1*l.*  
 Lot 33. Area 1*a.* 1*r.*, allotment 10, section A.  
 Lot 34. Area 1*a.* 1*r.* 16*p.*, allotment 1, section B.  
 Upset price 6*l.* per lot.—Charge for survey 1*l.*  
 Lot 35. Area 1*a.* 2*r.* 23*p.*, allotment 5, section D.  
 Upset price 4*l.* per lot.—Charge for survey 1*l.*  
 Lot 36. Area 3*r.* 27*p.*, allotment 1, section E.  
 Lot 37. Area 3*r.* 29*p.*, allotment 2, section E.  
 Upset price 8*l.* per lot.—Charge for survey 1*l.*  
 Lot 38. Area 2*a.* 0*r.* 1*p.*, allotment 3, section E.

## SUBURBAN LOTS.

PARISH OF BAIRNSDALE, COUNTY OF TANJIL.

Adjoining the township.

- Upset price 4*l.* per acre.—Charge for survey 1*l.*  
 Lot 39. Area 1*a.* 1*r.*, allotment 59 u.  
 Lot 40. Area 1*a.* 1*r.*, allotment 59 v.  
 Upset price 3*l.* per acre.—Charge for survey 1*l.*  
 Lot 41. Area 3*a.* 1*r.*, allotment 80 a.  
 Lot 42. Area 3*a.* 1*r.*, allotment 80 b.  
 Lot 43. Area 5*a.*, allotment 81.  
 Lot 44. Area 6*a.* 2*r.*, allotment 82.  
 Lot 45. Area 5*a.*, allotment 83.  
 Lot 46. Area 5*a.*, allotment 84.  
 Lot 47. Area 6*a.* 2*r.*, allotment 85.  
 Lot 48. Area 6*a.* 2*r.*, allotment 86.  
 Lot 49. Area 3*a.* 2*r.* 3*p.*, allotment 87.

At Eagle Point Reserve.

- Upset price 1*l.* 10*s.* per acre.—Charge for survey 1*l.*  
 Lot 50. Area 3*a.* 3*r.* 35*p.*, allotment 21.  
 Lot 51. Area 7*a.* 1*r.* 21*p.*, allotment 22.  
 Lot 52. Area 6*a.* 3*r.* 17*p.*, allotment 23.  
 Lot 53. Area 6*a.* 2*r.* 26*p.*, allotment 24.  
 Lot 54. Area 5*a.*, allotment 32.  
 Lot 55. Area 5*a.*, allotment 33.  
 Lot 56. Area 8*a.* 2*r.* 28*p.*, allotment 35.  
 Lot 57. Area 8*a.* 2*r.* 3*p.*, allotment 36.

Lot 58. Area 8a. 2r. 3p., allotment 37.  
 Lot 59. Area 8a. 2r. 3p., allotment 38.  
 Lot 60. Area 8a. 2r. 3p., allotment 39.  
 Lot 61. Area 8a. 2r. 3p., allotment 40.  
 Lot 62. Area 8a. 2r. 3p., allotment 41.  
 Lot 63. Area 6a. 2r. 5p., allotment 42.  
 Lot 64. Area 8a. 1r. 6p., allotment 43.  
 Lot 65. Area 6a. 2r. 21p., allotment 44.  
 Upset price 1*l*. 5*s*. per acre.—Charge for survey 1*l*.  
 Lot 66. Area 16a. 2r. 26p., allotment 45.  
 Lot 67. Area 13a. 1r. 58p., allotment 46.  
 Lot 68. Area 17a. 2r. 24p., allotment 47.

#### PARISH OF BROADLANDS, COUNTY OF DARGO.

Upset price 1*l*. 10*s*. per acre.—Charge for survey 1*l*.  
 Lot 69. Area 5a. 2r. 11p., allotment 37.  
 Upset price 1*l*. 5*s*. per acre.—Charge for survey 1*l*.  
 Lot 70. Area 4a. 2r. 24p., allotment 46.  
 Lot 71. Area 6a. 0r. 39p., allotment 47.  
 Lot 72. Area 9a. 0r. 23p., allotment 48.

#### COUNTRY LOTS.

##### PARISH OF TAMBO, COUNTY OF TAMBO.

*Near the Kilmorrie pre-emptive section.*

Upset price 2*l*. per acre.—Charge for survey 2*l*. 17*s*.  
 Lot 73. Area 56a. 3r. 23p., allotment 15a.  
 Upset price 2*l*. per acre.—Charge for survey 2*l*. 7*s*.  
 Lot 74. Area 46a. 0r. 3p., allotment 15b.  
 Upset price 2*l*. per acre.—Charge for survey 2*l*. 11*s*.  
 Lot 75. Area 50a. 0r. 37p., allotment 15c.  
 Upset price 2*l*. per acre.—Charge for survey 2*l*. 6*s*.  
 Lot 76. Area 45a. 1r. 32p., allotment 16a.  
 Upset price 2*l*. per acre.—Charge for survey 2*l*. 9*s*.  
 Lot 77. Area 48a. 1r. 17p., allotment 16b.  
 Lot 78. Area 48a. 3r. 2p., allotment 17a.

##### PARISH OF KIRKENONG, COUNTY OF CROAJINGALONG.

*Three-quarters of a mile south of Ballan's purchased lot.*

Upset price 1*l*. per acre.—Charge for survey 2*l*. 7*s*.  
 Lot 79. Area 46a. 2r. 38p., allotment C.

##### PARISH OF CARANANDRA, COUNTY OF CROAJINGALONG.

*At the crossing of the track from Snowy River to the Delegate, by the Slip-rail River.*

Upset price 2*l*. per acre.—Charge for survey 1*l*.  
 Lot 80. Area 1a., allotment A.

##### PARISH OF BONANG, COUNTY OF CROAJINGALONG.

*On the Boundary River, north-east of R. Marriott, jun.'s 19th section block.*

Upset price 1*l*. 10*s*. per acre. Charge for survey 1*l*.  
 Lot 81. Area 7a. 2r. 20p., allotment A. Valuation 80*l*.

*South of R. Marriott, jun.'s 19th section block.*

Upset price 1*l*. 5*s*. per acre.—Charge for survey 1*l*.  
 Lot 82. Area 17a. 3r. 9p., allotment C. Valuation 8*l*.

##### PARISH OF JINGALLALLA, COUNTY OF CROAJINGALONG.

*Junction of the Snowy and Deddick rivers.*

Upset price 1*l*. 10*s*. per acre.—Charge for survey 1*l*.  
 Lot 83. Area 14a. 0r. 31p., allotment A. Valuation 50*l*.

#### SUBURBAN LOT.

##### PARISH OF BAIRNSDALE, COUNTY OF TANJIL.

*West of the Racecourse Reserve.*

Upset price 3*l*. per acre.—Charge for survey 1*l*.  
 Lot 84. Area 2a. 3r. 27p., allotment 114.

*Adjoining J. B. Rashleigh's selection.*

Upset price 2*l*. per acre.—Charge for survey 1*l*.  
 Lot 85. Area 3a. 2r. 11p., allotment 123a.

*Margt. Harvey's 49th section block.*

Upset price 3*l*. per acre.—Charge for survey 1*l*.  
 Lot 86. Area 6a. 2r., allotment 104. Valuation 30*l*.

*At Eagle Point.*

Upset price 2*l*. per acre.  
 Lot 87. Area 14a. 2r. 10p., allotment 129a. Valuation 3*l*. 2*s*. (survey fee).  
 Lot 88. Area 4a. 0r. 16p., allotment 129b. Valuation 1*l*. 11*s*. 6*d*. (survey fee).

*49th section block of Wm. Laird.*

Upset price 2*l*. 10*s*. per acre.—Charge for survey 1*l*.  
 Lot 89. Area 10a., allotments 1 and 2, section A. Valuation 30*l*. 19*s*.

#### COUNTRY LOTS.

##### PARISH OF SANSFIELD, COUNTY OF DARGO.

*19th section block of Mary Macalister.*

Upset price 1*l*. per acre.—Charge for survey 1*l*.  
 Lot 90. Area 23a., allotment J 2. Valuation 40*l*. 8*s*.

##### PARISH OF WUK-WUK, COUNTY OF DARGO.

*19th section block of R. C. Smallman.*

Upset price 1*l*. per acre.—Charge for survey 1*l*.  
 Lot 91. Area 220a., allotments 80c, 31. Valuation 356*l*.

##### PARISH OF BAIRNSDALE, COUNTY OF TANJIL.

*19th section block of W. C. Boudinet.*

Upset price 1*l*. per acre.—Charge for survey 9*l*.  
 Lot 92. Area 179a. 1r. 4p., allotments 157, 160, 162. Valuation 299*l*. 13*s*. 8*d*.

*19th section block of Mr. Patrick MacLaughlin.*

Upset price 1*l*. per acre.—Charge for survey 1*l*. 7*s*.  
 Lot 93. Area 26a. 1r. 39p., allotments 146, 147, 152, 153. Valuation 57*l*. 10*s*.

*19th section block of Mr. G. C. Morgan.*

Upset price 1*l*. per acre.—Charge for survey 1*l*.  
 Lot 94. Area 13a. 0r. 16p., allotment 22a. Valuation 21*l*. 8*s*.

**BRIGHT.**—Sale (No. 4246) at ELEVEN o'clock a.m. on TUESDAY the 7th MARCH 1876, at the COURT HOUSE. To be conducted by W. H. HOLLECK, Esq., Receiver and Paymaster.

#### TOWN LOTS.

##### MYRTLEFORD, PARISH OF MYRTLEFORD, COUNTY OF BOGONG.

*In Myrtle street.*

Upset price 5*l*. 10*s*. per lot.—Charge for survey 1*l*.  
 Lot 1. Area 1r. 32p., allotment 4, section 7. Valuation 80*l*.

##### PARISH OF DELATITE, PARISH OF BRIGHT.

*At Morse's Creek.*

Upset price 4*l*. per lot.—Charge for survey 1*l*.  
 Lot 2. Area 1r. 2p., allotment 64. Valuation 7*l*.  
 Upset price 10*s*. per lot.—Charges for survey 1*l*.  
 Lot 3. Area 14p., allotment 85. Valuation 25*l*.

#### SUBURBAN LOTS.

##### PARISH OF BRIGHT, COUNTY OF DELATITE.

*49th section block of Mr. T. Morris.*

Upset price 4*l*. per acre.—Charge for survey 1*l*.  
 Lot 4. Area 3a. 2r. 22p., allotment 5, section A. Valuation 96*l*.

*49th section block of E. Mills.*

Upset price 1*l*. 15*s*. per acre.—Charge for survey 1*l*.  
 Lot 5. Area 5a. 0r. 3p., allotment S 20. Valuation 100*l*.

##### PARISH OF BUCKLAND, COUNTY OF DELATITE.

*49th section block of M. Moran.*

Upset price 1*l*. 5*s*. per acre.—Charge for survey 1*l*.  
 Lot 6. Area 19a. 1r. 24p., allotment 14, section 3. Valuation 168*l*.

##### PARISH OF BRIGHT, COUNTY OF DELATITE.

*49th section block of Wm. Robertson.*

Upset price 1*l*.—Charge for survey 1*l*.  
 Lot 7. Area 20a., allotment 1, section R. Valuation 149*l*. 15*s*. Subject to special mining conditions.

**ECHUCA.**—Sale (No. 4247) at ELEVEN o'clock a.m. on TUESDAY the 7th MARCH 1876, at the COURT HOUSE. To be conducted by T. NIXON, Esq., District Surveyor.

#### COUNTRY LOTS.

##### PARISH OF ECHUCA SOUTH, COUNTY OF RODNEY.

*South-east of the road from Rochester to Wyuna.*

Upset price 2*l*. 10*s*. per acre.—Charge for survey 1*l*.  
 Lot 1. Area 2a., allotment 141a.

##### PARISH OF KOYUGA, COUNTY OF RODNEY.

*On the Wyuna road, east of the State school site.*

Upset price 2*l*. per acre.—Charge for survey 1*l*.  
 Lot 2. Area 2a., allotment 5a, section 8.

##### PARISH OF TURRUMBERY, COUNTY OF GUNBOWER.

*Adjoining Hawkin's 19 section block.*

Upset price 3*l*. per acre.—Charge for survey 1*l*.  
 Lot 3. Area 2r., allotment X.

*Adjoining the home station.*

Upset price 2*l*. per acre.—Charge for survey 5*l*. 2*s*.  
 Lot 4. Area 101a. 3r. 25p., allotment A.

##### PARISH OF MILLEWA, COUNTY OF BENDIGO.

*19th section block of James Whinsfield.*

Upset price 1*l*. 10*s*. per acre.—Charge for survey 7*l*. 3*s*.  
 Lot 5. Area 142a. 2r. 20p., allotment B. Valuation 145*l*. 15*s*.

##### PARISH OF ECHUCA NORTH, COUNTY OF RODNEY.

*19th section block of Mr. Joseph Stubbs.*

Upset price 1*l*. per acre.—Charge for survey 14*l*.  
 Lot 6. Area 280a., allotments 86 and 87. Valuation 237*l*.

##### PARISH OF MINCHA, COUNTY OF GUNBOWER.

*At Mount Hope.*

Upset price 1*l*. 5*s*. per acre.—Charge for survey 32*l*.  
 Lot 7. Area 640a., allotments 14, 15, and 16. Valuation 3650*l*.

##### PARISH OF WHARFARILLA, COUNTY OF GUNBOWER.

*19th section block of Mr. John O'Dwyer.*

Upset price 1*l*. per acre.—Charge for survey 5*l*. 15*s*.  
 Lot 8. Area 114a. 0r. 32p., allotment 155. Valuation 160*l*. 7*s*.

**HORSHAM.**—Sale (No. 4248) at ELEVEN o'clock a.m. on **TUESDAY** the 7th MARCH 1876, at the COURT HOUSE. To be conducted by **WALTER MADDEN, Esq.**, District Surveyor.

## COUNTRY LOTS.

**PARISH OF WOMBELANO, COUNTY OF LOWAN.**

*19th section block of W. Crosbie.*

Upset price 1*l.* 5*s.* per acre.—Charge for survey 15*l.* 12*s.*  
Lot 1. Area 312a. allotments 19 and 24. Valuation 208*l.*

*19th section block of M. E. Walsh.*

Upset price 1*l.* per acre.—Charge for survey 16*l.*  
Lot 2. Area 319a. 3*r.* 35*p.*, allotments 41 a, 41 c, 42. Valuation 248*l.* 10*s.*

*19th section block of Mary Fitzgerald.*

Upset price 1*l.* 5*s.* per acre.—Charge for survey 16*l.*  
Lot 3. Area 319a. 3*r.* 35*p.*, allotments 40, 41. Valuation 297*l.* 11*s.* 6*d.*

**PARISHES OF WOMBELANO AND TOOLONGROOK, COUNTY OF LOWAN.**

*19th section block of Eugene Egan.*

Upset price 1*l.* per acre.—Charge for survey 16*l.*  
Lot 4. Area 319a. 3*r.* 35*p.*, allotments 17, 18 a, parish of Wombelano, and allotment A, parish of Toolongrook. Valuation 259*l.*

**PARISH OF TOOLONGROOK, COUNTY OF LOWAN.**

*19th section block of R. B. Broughton, at the White Lake.*

Upset price 1*l.* per acre.—Charge for survey 16*l.*  
Lot 5. Area 319a. 3*r.* 35*p.*, allotments 1 A, 1 n. Valuation 216*l.* 18*s.*

**PARISH OF HORSHAM, COUNTY OF BORUNG.**

*19th section block of Jas. Mussen.*

Upset price 1*l.* per acre.—Charge for survey 7*l.* 16*s.*  
Lot 6. Area 136a. allotments 5 and 6, section 8. Valuation 501*l.*

**ROSEDALE.**—Sale (No. 4249) at ELEVEN o'clock a.m. on **WEDNESDAY** the 8th MARCH 1876, at COURT HOUSE. To be conducted by **H. C. STAVELEY, Esq.**, Receiver and Paymaster.

## TOWN LOTS.

**ROSEDALE, PARISH OF ROSEDALE, COUNTY OF BULN BULN.**

*In the township of Rosedale.*

Upset price 12*l.* 10*s.* per lot.—Charge for survey 1*l.*  
Lot 1. Area 2*r.* 20*p.*, allotment 1, section 15. Valuation 300*l.*

Upset price 4*l.* per lot.—Charge for survey 1*l.*

Lot 2. Area 2*r.*, allotment 1, section 28.

Lot 3. Area 2*r.*, allotment 2, section 28.

Lot 4. Area 2*r.* 4 2-10*p.*, allotment 3, section 28.

Lot 5. Area 1*r.* 34 4-10*p.*, allotment 4, section 28.

Lot 6. Area 1*r.* 24 7-10*p.*, allotment 5, section 28.

Lot 7. Area 1*r.* 15*p.*, allotment 6, section 28.

Lot 8. Area 2*r.*, allotment 8, section 28.

Lot 9. Area 1*r.* 13 8-10*p.*, allotment 9, section 28.

Lot 10. Area 2*r.*, allotment 1, section 29.

Lot 11. Area 2*r.*, allotment 2, section 29.

Lot 12. Area 2*r.*, allotment 3, section 29.

Lot 13. Area 2*r.*, allotment 4, section 29.

Lot 14. Area 2*r.*, allotment 5, section 29.

Lot 15. Area 2*r.*, allotment 6, section 29.

Lot 16. Area 2*r.*, allotment 7, section 29.

Lot 17. Area 2*r.*, allotment 8, section 29.

Lot 18. Area 2*r.*, allotment 9, section 29.

Lot 19. Area 2*r.*, allotment 10, section 29.

Lot 20. Area 2*r.*, allotment 1, section 30.

Lot 21. Area 2*r.*, allotment 2, section 30.

Lot 22. Area 2*r.*, allotment 3, section 30.

Lot 23. Area 2*r.*, allotment 4, section 30.

Lot 24. Area 2*r.*, allotment 5, section 30.

Lot 25. Area 2*r.*, allotment 6, section 30.

Lot 26. Area 2*r.*, allotment 7, section 30.

Lot 27. Area 2*r.*, allotment 8, section 30.

Lot 28. Area 2*r.*, allotment 9, section 30.

Lot 29. Area 2*r.*, allotment 10, section 30.

*Near the Morass.*

Upset price 8*l.* per lot.—Charge for survey 1*l.*

Lot 30. Area 2*r.*, allotment 1, section 19.

Lot 31. Area 2*r.*, allotment 3, section 19.

Lot 32. Area 2*r.*, allotment 7, section 19.

**WALIALLA, PARISH OF WALIALLA, COUNTY OF TANJIL.**

*In the occupation of the Rev. A. Powell.*

Upset price 1*l.* 15*s.* per acre.—Charge for survey 1*l.*

Lot 33. Area 22*p.*, allotment 150 a. Valuation 166*l.*

*In the occupation of Mr. Wm. Moore.*

Upset price 1*l.* 15*s.* per acre.—Charge for survey 1*l.*

Lot 34. Area 13 9-10*p.*, allotment 104. Valuation 170*l.*

*At the site of Mr. M. Berking's improvements.*

Upset price 15*s.* per lot.—Charge for survey 1*l.*

Lot 35. Area 5 2-10*p.*, allotment 31 a. Valuation 400*l.*

## COUNTRY LOTS.

**PARISH OF TINAMBA, COUNTY OF TANJIL.**

*On the Macalister River, at the 19th section block of Mr. T. A. Toone.*

Upset price 3*l.* per lot.—Charge for survey 1*l.*

Lot 36. Area 6a. 2*r.* 26*p.*, allotment 103 i and 103 j. Valuation 110*l.*

**PARISH OF TOONGABBIE, COUNTY OF TANJIL.**

*19th section block of Mr. John Howard.*

Upset price 1*l.* per acre.—Charge for survey 10*l.* 18*s.*  
Lot 37. Area 217a. 3*r.* 20*p.*, allotment 92. Valuation 260*l.*

**PARISH OF ROSEDALE, COUNTY OF BULN BULN.**

*19th section block of Mr. T. R. Izod.*

Upset price 1*l.* per acre.—Charge for survey 8*l.* 2*s.*  
Lot 38. Area 161a. 1*r.* 23*p.*, allotment 199. Valuation 199*l.*

**PARISH OF HAZLEWOOD, COUNTY OF BULN BULN.**

*Adjoining McMillan's purchased land.*

Upset price 1*l.* 10*s.* per acre.—Charge for survey 2*l.* 10*s.*  
Lot 39. Area 49a. 1*r.* 13*p.*, allotment E.

**PARISH OF TRARALGON, COUNTY OF BULN BULN.**

*On the La Trobe River, three miles north-west of the township of Traralgon.*

Upset price 1*l.* per acre.—Charge for survey 15*l.*

Lot 40. Area 300a. allotment 27 a. Valuation 610*l.*

**SANDHURST.**—Sale (No. 4250) at ELEVEN o'clock a.m. on **TUESDAY** the 7th MARCH 1876, at the AUCTION ROOMS of Messrs. McPHERSON & CO. To be conducted by **A. REYNELL, Esq.**, Receiver and Paymaster.

## TOWN LOT.

**SANDHURST, PARISH OF SANDHURST, COUNTY OF BENDIGO.**

*On the White Hills road.*

Upset price 43*l.* per lot.—Charge for survey 1*l.*  
Lot 1. Area 1a. 2*r.* 38 8-10*p.*, allotment 373, section E.

## SUBURBAN LOTS.

**PARISH OF NERRING, COUNTY OF BENDIGO.**

*North of Ann Dellar's 19th section block.*

Upset price 2*l.* 10*s.* per acre.—Charge for survey 1*l.*

Lot 2. Area 1*r.* 85*p.*, allotment 311, section A.

Lot 3. Area 1*r.* 35*p.*, allotment 312, section A.

Lot 4. Area 2*r.* 18*p.*, allotment 313, section A.

**PARISH OF WOODSTOCK, COUNTY OF BENDIGO.**

*47th section block of Mr. J. Cousins.*

Upset price 5*l.* per acre.—Charge for survey 1*l.*  
Lot 5. Area 1a. allotment 8, section 4 A. Valuation 500*l.*

**PARISH OF NEILBOROUGH, COUNTY OF BENDIGO.**

*Adjoining Webb's purchased land.*

Upset price 2*l.* 10*s.* per acre.—Charge for survey 1*l.*  
Lot 6. Area 6a. 2*r.* 33*p.*, allotment 7. Valuation 55*l.*

**PARISH OF STRATHFIELDSAYE, COUNTY OF BENDIGO.**

*Adjoining T. Holme's 49th section block.*

Upset price 2*l.* per acre.—Charge for survey 1*l.*  
Lot 7. Area 1a. 3*r.*, allotment 28 a.

## COUNTRY LOTS.

**PARISH OF ANEDALE, COUNTY OF RODNEY.**

*N. Ingham's 47th section block, on the Rushworth road.*

Upset price 5*l.* per lot.—Charge for survey 1*l.*  
Lot 8. Area 2*r.* 37*p.*, allotment 19 c. Valuation to be made before sale.

**PARISH OF YARRABERRI, COUNTY OF BENDIGO.**

*Site of Mr. J. Berwick's improvements.*

Upset price 2*l.* 10*s.* per acre.—Charge for survey 1*l.*  
Lot 9. Area 5a. 3*r.* 24*p.*, allotment 3 c, section 23. Valuation 30*l.*

**PARISH OF SANDHURST, COUNTY OF BENDIGO.**

*49th section block of Wm. Bruce.*

Upset price 1*l.* per acre.—Charge for survey 1*l.*  
Lot 10. Area 17a. 1*r.* 18*p.*, allotment 188 a, section N. Valuation 160*l.* Subject to special mining condition.

**PARISH OF WELLSFORD, COUNTY OF BENDIGO.**

*19th section block of M. J. Kennedy.*

Upset price 1*l.* per acre.—Charge for survey 1*l.* 16*s.*  
Lot 11. Area 35a. 0*r.* 35*p.*, allotment 5, section 1. Valuation 62*l.* 15*s.*

**PARISH OF LYELL, COUNTY OF BENDIGO.**

*42nd section block of Mr. Wm. Cameron.*

Upset price 1*l.* per acre.—Charge for survey 1*l.*  
Lot 12. Area 19a. 2*r.*, allotment part 5, section 3. Valuation 39*l.* 10*s.*

**PARISH OF EPPALOCK, COUNTY OF BENDIGO.**

*19th section block of Flora McLean.*

Upset price 1*l.* per acre.—Charge for survey 5*l.* 14*s.*  
Lot 13. Area 118a. 0*r.* 4*p.*, allotment 4, section 7. Valuation 117*l.*

**PARISH OF NOLAN, COUNTY OF BENDIGO.**

*19th section blocks of H. N. and C. M. Pick.*

Upset price 1*l.* per acre.—Charge for survey 12*l.*  
Lot 14. Area 240a. allotments parts 3 and 4, section 2; allotments parts 1 and 2, section 5; and allotment part 4, section 3. Valuation 310*l.*

Upset price 1*l.* per acre.—Charge for survey 16*l.*  
Lot 15. Area 319a. 3*r.* 30*p.*, allotment parts 2, 3, 4, section 2, and allotment 1 and part 4, section 3. Valuation 405*l.* 13*s.*

## PARISH OF YARRABERB, COUNTY OF BENDIGO.

19th section block of Mr. H. E. Tolhurst.

Upset price 1*l*. 3*s*.—Charge for survey 14*l*. 10*s*.Lot 16. Area 290a., allotments 7 and 10, section 30 and allotment part 12, section 32. Valuation 514*l*. 2*s*.

## TOWN LOTS.

## SANDHURST, PARISH OF SANDHURST, COUNTY OF BENDIGO.

Upset price 12*l*. per acre.—Charge for survey 1*l*.Lot 17. Area 1*r*. 12 6-10p., allotment 271 E, section H. Valuation 250*l*.Lot 18. Area 35 6-10p., allotment 271 F, section H. Valuation 30*l*.

## LAND SALE (No. 4222) AT ECHUCA.

IT is hereby notified that the valuation of the improvements on lot 18, contained in the notice of the Echuca Land Sale (No. 4221, *Government Gazette* 1876, page 14), has been increased from £75 to £130.

D. GILLIES,

Commissioner of Crown Lands and Survey.

Lands and Survey Office,  
Melbourne, 27th January 1876.

## LAND SALE (4231) AT HAMILTON.

IT is hereby notified that the valuation for improvements on lot 30, included in the notice of the Hamilton Land Sale (No. 4231, *Government Gazette*, 1876, page 100) has been increased from £277 to £404 10*s*.

D. GILLIES,

Commissioner of Crown Lands and Survey.

Lands and Survey Office,  
Melbourne, 31st January 1876.

## LANDS TEMPORARILY RESERVED FROM SALE, ETC.

IN pursuance of the provisions of *The Land Act* 1869 (33 Vict. No. 360, § 6 and 9): Notice is hereby given that the Governor, with the advice of the Executive Council, has reserved from sale, temporarily, and has also excepted from occupation for mining purposes or for residence or business under any miner's right or business license, and withheld from sale, leasing, and licensing, in pursuance of the 6th and 102nd sections of the said Act, the lands hereinafter described, viz.:—

Pursuant to Orders of 1 February 1876.

**BAMAWM**—Site for public purposes, being the land withheld from sale, leasing, and licensing, and excepted from occupation for mining purposes, &c., by Order of the 5th July 1875.—Fifty acres three roods seventeen perches, county of Bendigo, parish of Bamawm, being part of allotments 122, 124, and 125: Commencing at the south-east angle of allotment 125; bounded thence by a road bearing north ten chains ninety-seven links; thence by W. H. Edney's 19th section block bearing west forty-six chains thirty-six links; thence by John Edney's 19th section block bearing south ten chains ninety-seven links; and thence by a road bearing east forty-six chains thirty-six links to the point of commencement. The bearings are from the true meridian.—(B.94.) (75.S.1930.)

**CHILTERN WEST**—Site for Watering purposes.—One acre thirty-two perches, county of Bogong, parish of Chiltern West: Commencing at the north-west angle of the site, being a point bearing east one chain and south one chain fifty links from the north-east angle of P. Byrne's 19th section block, No. 98; bounded thence by a road bearing south four chains; and thence by lines bearing respectively east three chains, north four chains, and west three chains to the point of commencement.—(C.381*a*.) (75.S.3152.)

**DERGHOLM**—Site for Cemetery purposes.—Five acres, county of Follott, parish of Roseneath, at Dergholm: Commencing at the south-eastern angle of the site, being a point bearing S. 89° 43' E. thirty-seven chains ninety-six links, and N. 0° 17' W. eleven chains sixty-five links from the south-eastern angle of town section 7; bounded thence by a road bearing N. 0° 17' W. seven chains seven links, and thence by lines bearing respectively west seven chains five links; south seven chains seven links; and east seven chains nine links to the point of commencement.—(D.177*b*.) (76.W.131.)

**DONOLLY, BARP, AND BET-BET**—Site for the Preservation and Growth of Timber.—About four thousand acres, county of Gladstone, parishes of Dunolly, Barp, and Bet-bet (being the unappropriated Crown land comprised within the boundaries hereinafter described), viz.: Commencing at the north-eastern angle of allotment 21 of section J, parish of Dunolly; bounded thence by a road bearing west one hundred and forty-six chains sixty-four links; thence by the road from Dunolly to Avoca south-westerly to the north-western angle of allotment 10; thence by roads bearing respectively S. 45° E. twenty-nine chains seventeen links; east ninety chains fifty-seven links, and south thirty-eight chains eighty links; thence by allotments 12, 11, 10, and 9 of section A, parish of Bet-bet; a line, and allotments 6 and 5, bearing east one hundred and forty-seven chains thirty-seven links; thence by allotment 5 bearing south forty chains; thence by roads bearing respectively east forty-six chains four links and N. 16° 51' E. to a point bearing west from the south-western angle of allotment 1; thence by a line bearing east to that angle; thence by a road bearing N. 52° 30' E. to a point in line with the northern boundary of Francis Amoretty's licensed land; thence by a line, that land, a line, and again that land bearing

east to the road forming the western boundary of the town of Bet-bet; thence by the town boundary bearing north to the north-west angle thereof, and east thirty-eight chains fifty links; thence by the road from Bet-bet to Bronley bearing north, north-westerly, and northerly to the south-eastern of Joseph Hicks 19th section block, No. 13678; thence by that block and the block applied for by Joseph Hicks bearing west twenty-six chains nineteen links; and thence by a direct line bearing south-westerly to the point of commencement.—(B.325.B.) (75.S.3054.)

**MELBOURNE**—Site for Volunteer purposes.—One rood twenty-three perches and three-quarters, county of Bourke, city of Melbourne, at West Melbourne, including allotments 1 to 4, 17 to 20, and parts of allotments 5 and 16 of section F: Commencing at the intersection of the eastern side of Peel street with the southern side of Victoria street; bounded thence by the last-named street bearing east one chain fifty-one links and a half; thence by the Market reserve bearing south one chain ninety-three links; thence by Fulton street bearing west one chain fifty-one links and a half; and thence by Peel street aforesaid bearing north one chain ninety-three links to the point of commencement.—(M.318*a*.) (75.S.3129.)

**ONDIT**—Site for Cemetery.—Seven acres two roods twelve perches, county of Grenville, parish of Ondit: Commencing at the north-west angle of the site, being a point bearing south sixteen links, S. 24° 54' W. eighteen chains ninety-two links, and S. 31° 41' W. four chains eighty-nine links; bounded thence by lines bearing respectively S. 0° 10' W. eleven chains ninety-four links, N. 67° 2' E. three chains eighty-two links, N. 80° 15' E. five chains eleven links, N. 0° 35' E. one chain twenty-eight links, N. 15° 48' W. two chains fifteen links, N. 25° 24' W. six chains sixty-nine links, and N. 87° 57' W. five chains nine links to the point of commencement.—(O.5.) (71.C.4492.)

**YARRABERB**—Site for Watering purposes.—Thirty-five acres, county of Bendigo, parish of Yarraberb, being parts of allotments 4 and 5 of section 19: Commencing at the north-western angle of allotment 4; bounded thence by roads bearing respectively S. 18° E. forty-two chains five links, and east twelve chains fifty links; and thence by Myers' Creek downwards to the point of commencement.—(Y.11*a*.) (76.W.28.)

D. GILLIES,

Commissioner of Crown Lands and Survey, and  
President of the Board of Land and Works.Lands and Survey Office,  
Melbourne.

## LANDS PROPOSED TO BE PERMANENTLY RESERVED FROM SALE.

IN pursuance of the provisions of *The Land Act* 1869 (33 Vict. No. 360, § 6 and 8): Notice is hereby given that it is the intention of the Governor, with the advice of the Executive Council, to reserve from sale, permanently, the lands hereinafter described, for the purpose stated in each case, viz.:—

The following Notices were gazetted 1<sup>o</sup> on 21 January 1876, pursuant to Orders of 17 January 1876.

**ALBERT PARK**—About to be permanently reserved.—Five hundred and seventy acres, more or less, county of Bourke, town of Emerald Hill and Municipal District of St. Kilda: Commencing at a point on the southern side of Albert road, where it is intersected by the eastern side of the Melbourne and Hobsons Bay United Railway; bounded thence by that road bearing north-easterly to a point bearing S. 65° 31' E. from the eastern angle of section 57, Emerald Hill; thence by a road bearing south-easterly to Queen's terrace; thence by that terrace bearing southerly and south-easterly to the Brighton road; thence by that road bearing southerly to Fitzroy street; thence by that street bearing south-westerly to the terminus of the aforesaid railway; thence by that terminus bearing north-westerly and south-westerly; and thence by the aforesaid railway bearing north-westerly to the point of commencement.—(75.S.995.)

**COAST RESERVE (BASS' STRAIT)**—Land about to be permanently reserved for public purposes.—Counties of Grant and Polwarth, parishes of Paywit, Bellarine, Connemare, Puebla, Jan Juc, Angahook, situated between Point Lonsdale and Point Roadknight: Commencing at the east angle of allotment 4 of section 5, parish of Paywit; bounded thence by that allotment and allotments 5 and 2 south-westerly to the south-west angle of the last-mentioned allotment; thence by allotment 1, a line, section 2, a line, and section 1, bearing N. 65° W. to the south-west angle of the last-mentioned section; thence by a line westerly to the south-east angle of allotment 1 of block 3; thence by that allotment and allotments 2, 3, 4, 5, 30, 29, 28, 27, 26, 25, 24, and 23 north-westerly to the west angle of the last-mentioned allotment; thence by a line bearing N. 80° W. to the eastern boundary of allotment 21 of block 3, parish of Bellarine; thence by that allotment south-westerly and westerly to the south-west angle thereof; thence by allotment 22 of block 4, south-westerly and north to a point bearing east from the south-east angle of John Skepper's 19th section block, No. 34388; thence by a line, the said block, and a line bearing west to the Barwon River; thence by that river downwards to a point bearing east from the south-east angle of allotment 16, parish of Connemare; thence by a line and the said allotment bearing west to a point bearing north from the north-east angle of section B; thence by a line and that section bearing south to the south-east angle thereof, and by that section, a line, section A, and a line bearing west to the east boundary of allotment J of section 23; thence

by that allotment south to the south-east angle thereof, and by that allotment and allotments K, L, and M, westerly to the south-west angle of the last-mentioned allotment; thence by a line bearing west one chain; thence by Sarah Graham's 19th section block, No. 39957, and the Beach pre-emptive section westerly to the south-east angle of allotment D of section 21; thence by that allotment, a line, and allotment E bearing west to the south-east angle of allotment F; thence by that allotment and allotment L of section 28 south-westerly to the south angle of the last-mentioned allotment; thence by a line south-westerly to the south-east angle of allotment F1; thence by that allotment and allotment G1 south-westerly to the south angle of the last-mentioned allotment, and by that allotment north to the north-west angle thereof; thence by a road bearing N. 85° 10' W. south and west to the south-east boundary of allotment F of section 27; thence by that allotment south-westerly to Thomson's or Bream Creek; thence by that creek downwards to a point bearing N. 7° W. from the south-east angle of allotment 93, parish of Puebla; thence by a line and that allotment bearing S. 7° E. to the said angle, and by that allotment and the South Beach pre-emptive section south-westerly to the south angle of that pre-emptive section; thence by a line south-westerly to the south-east angle of allotment 61; thence by that allotment south-westerly to the south angle thereof; thence by a line south-westerly to the nearest angle of allotment 64; thence by that allotment bearing S. 51° 48' W. twenty chains and S. 62° 14' W. fifteen chains eighty-five links; thence by a line south-westerly to the east angle of suburban allotment 3; thence by that allotment and allotments 4 and 5 south-westerly to the south-east angle of the last-mentioned allotment; thence by a line bearing south one chain, thence by allotments 10, 11, 12, and 13 southerly to the south-east angle of the last-mentioned allotment; thence by a line bearing south one chain; thence by allotment 20, 21, and 22 southerly to the south-east angle of the last-mentioned allotment; thence by a line bearing south one chain; thence by allotment 66, southerly, south-westerly, and westerly to the south-west angle thereof; thence by a line bearing N. 78° 4' W. to the Spring Creek; thence by that creek downwards to a point bearing N. 59° 25' E. from the south-east angle of allotment 1, parish of Jan Juc; thence by a line and that allotment bearing S. 59° 25' W. to the said angle, and by that allotment and a line bearing S. 89° 35' W. to the eastern boundary of allotment 17; thence by that allotment south-westerly and westerly to the south-west angle thereof; thence by allotment 18, and a line bearing S. 17° 28' W. to the north boundary of allotment 19; thence by that allotment easterly and south-westerly to the south-west angle thereof; thence by a line south-westerly to the north-east angle of allotment 20; thence by that allotment south-westerly to the south angle thereof; thence by allotment 20A and a line bearing S. 45° 58' W. to the east boundary of allotment 26; thence by that allotment and allotments 27A, 27C, and 27D, southerly and south-westerly to the south-west angle of the last-mentioned allotment; thence by a line south-westerly to the south-east angle of allotment 28A; thence by that allotment and allotment 28B, south-westerly to the south angle of the last-mentioned allotment; thence by a line south-westerly to the nearest angle of allotment 71; thence by that allotment south-westerly to the south angle thereof; thence by a line bearing S. 30° 2' W. to the nearest angle of allotment 13, parish of Angahook; thence by that allotment and a line bearing south to the south side of the road forming the south boundary of the said allotment; thence by that road south-westerly to the north-east angle of allotment 12; thence by that allotment southerly to the south-east angle thereof; thence by a line bearing S. 20° 30' E. to the shore of Bass Strait; thence by Bass' Strait north-easterly to Point Lonsdale; and thence by a direct line northerly to the point of commencement.—(75.S.1940.)

*The following Notice was Gazetted 1° on 4 February 1876, pursuant to Order of 1 February 1876.*

**MELBOURNE.**—Site for Market purposes about to be permanently reserved.—One acre ten perches and three-quarters, county of Bourke, city of Melbourne, at West Melbourne, in the two separate portions hereinafter described, viz.:—Two roods twenty-nine perches and a half, being section G: Commencing at the intersection of the western side of Queen street with the northern side of Fulton street, bounded thence by the last-named street bearing west three chains fifty-six links and a half; thence by Cobden street south bearing north one chain ninety-three links; thence by Victoria street bearing east three chains fifty-six links and a half; and thence by Queen street aforesaid bearing south one chain ninety-three links to the point of commencement. And One rood twenty-one perches and a quarter, including allotments 6 to 15, and parts of allotments 5 and 16 of section F: Commencing at the intersection of the western side of Cobden street south with the northern side of Fulton street; bounded thence by the last-named street bearing west one chain ninety-eight links and a half; thence by a line bearing north one chain ninety-three links; thence by Victoria street bearing east one chain ninety-eight links and a half; and thence by Cobden street south aforesaid bearing south one chain ninety-three links to the point of commencement.—(M.3134.) (75.S.3129.)

D. GILLIES,  
Commissioner of Crown Lands and Survey, and  
President of the Board of Land and Works.

Lands and Survey Office,  
Melbourne.

## PROPOSED REVOCATION OF THE TEMPORARY RESERVATION OF LANDS

**IN** pursuance of the provisions of *The Land Act 1869* (33 Vict. No. 360, § 6 and 9): Notice is hereby given that it is the intention of the Governor, with the advice of the Executive Council, to *revoke* the temporary reservation of the lands hereinafter referred to, viz.:—

*The following Notices were Gazetted 1° on 14 January 1876, pursuant to Orders of 10 January 1876.*

**CRAIGIE.**—The temporary reservation, by Order of the 21st February 1870, of Two thousand nine hundred acres, more or less, of land in the parish of Craigie, for the purpose of affording a supply of Timber, is about to be revoked.—(75.S.2298.)

**KERANG.**—The temporary reservation, by Order of the 4th July 1870, of Eighty-six acres as a site for purposes of Public Recreation in the town of Kerang, is about to be revoked.—(K.18.) (70.X.3851.)

**MAJORCA.**—The temporary reservation, by Order of the 17th July 1865, of Four acres three roods ten perches of land in the township of Majorca as a site for Water purposes, is about to be revoked.—(M.425.) (75.S.3198.)

**MAJORCA.**—The temporary reservation, by Order of the 10th November 1863, of One acre one rood twenty-four perches of land at Majorca as a site for Public Buildings, is about to be revoked.—(M.425.) (75.S.3198.)

*The following Notices were gazetted 1° on 21 January 1876, pursuant to Orders of 17 January 1876.*

**CROWLANDS (near).**—The temporary reservation, by Order of the 7th March 1870, of Eighty acres of land near Crowlands, as a site for Watering purposes, is about to be revoked.—(B.659A.) (75.S.911.)

**SANDHURST.**—The temporary reservation, by Order of the 28th June 1871, of One rood of land, at Kangaroo Flat, in the parish of Sandhurst, being allotment 8 of section 3, as a site for a Free Library, is about to be revoked.—(75.S.2428.)

*The following Notices were Gazetted 1° on 28 January 1876, pursuant to Orders of 24 January 1876.*

**SKIPTON.**—The temporary reservation by Order of the 10th August 1868 of Twenty acres, more or less, of land for police purposes at Skipton is about to be revoked.—(S.288\*) (75.S.2115.)

**WOODSTOCK.**—The temporary reservation by Order of the 5th May 1868 of Fifty-six acres three roods eleven perches of land as a site for Watering purposes in the parish of Woodstock is about to be revoked so far as regards the portion thereof comprised within the boundaries hereinafter described, viz.:—Thirty-six acres three roods eleven perches, county of Bendigo, parish of Woodstock, being part of allotment 1A of section 21: Commencing at the north-west angle of the allotment; bounded thence by a road bearing S. 81° 19' E. twenty-four chains fifty-five links; thence by a line bearing S. 9° 3' W. fifteen chains; thence by allotment 1B bearing N. 81° 19' W. twenty-four chains fifty-five links; and thence by a road bearing N. 9° 3' E. fifteen chains to the point of commencement. The bearings are from the true meridian.—(W.185A.) (75.O.B.26876.)

**YEA.**—The setting apart by Order of the 3rd September 1860 of Three acres three roods thirty-six perches, being allotments 3, 4, and 5 of section 12, as a site for Public Buildings at Yea is about to be revoked so far as regards the portion thereof comprised within the boundaries hereinafter described, viz.:—One acre one rood twelve perches, county of Anglesea, town of Yea, being allotment 3 of section 12: Commencing at the south-western angle of allotment 4; thence fifty-two links in an arc of a circle whose chord bears S. 44° 49' W. and whose centre lies south-westerly one chain; thence by allotment 2 bearing N. 60° 11' W. six chains twenty-five links; thence by the semicircle north-easterly in an arc of a circle concentric with the arc aforesaid three chains seventy-nine links; and thence by allotment 4 bearing S. 30° 11' E. six chains twenty-five links to the point of commencement.—(Y.57.) (75.S.2708.)

D. GILLIES,  
Commissioner of Crown Lands and Survey, and  
President of the Board of Land Works.

Lands and Survey Office,  
Melbourne.

## LANDS EXCEPTED FROM MINING OR WITHHELD FROM SALE, ETC., UNDER SECS. 6, 9, AND 102 OF "THE LAND ACT 1869."

**THE** Governor in Council has made the following Orders under sections 6, 9, and 102 of *The Land Act 1869*, viz.:—

*Pursuant to Orders of 1 February 1876.*

**MYSLIA AND WYCHITELLA.**—Land withheld from leasing and licensing and excepted from occupation under any miner's right or business license.—Three hundred and twenty-eight acres one rood thirty perches, county of Gladstone, parishes of Myslia and Wychitella, being the unappropriated Crown land lying between the selections of James Quish, John Casey, Hector McLean, and Mary Beattie, as shown by blue tint on tracing attached to Cor.75/218/19, deposited at the Crown Lands Office, Melbourne.—(L.F.1310.)

**TRAWALLA.**—Land withheld from sale, leasing, and licensing and excepted from occupation under any miner's right or business license.—Fifty-four acres, more or less, county of

Ripon, parish of Trawalla, being part of allotment 71: Commencing at the south-east angle of A. McElhatton's 31st section block, No. 19048; bounded thence by that block bearing north and west to the road from Skipton to Beaufort; thence by that road bearing north-easterly to the north angle of the allotment; thence by a road bearing south to a point bearing east from the point of commencement; and thence by a line bearing west to the point of commencement.—(T.140.) (75.S.3090.)

D. GILLIES,  
Commissioner of Lands and Survey.  
Lands and Survey Office,  
Melbourne.

### COMMON.

#### PROCLAMATION

By His Excellency Sir GEORGE FERGUSON BOWEN, Knight  
Grand Cross of the Most Distinguished Order of Saint  
Michael and Saint George, Governor and Commander-in-  
Chief in and over the Colony of Victoria and its Depen-  
dencies, and Vice-Admiral of the same, &c., &c., &c.

WHEREAS by The Land Act 1869 it was amongst other things enacted, that it should be lawful for the Governor at any time and from time to time under regulations to be made for such purpose to proclaim any Crown lands as a common and place it under the management of any borough or shire council, mining or road board, or any person or persons, or any two or more of the said councils, boards, or persons, and direct the manner by which the fees should be imposed, paid, collected, and recovered for depasturing thereon, and how such fees should be disposed of, and at any time alter, add to, diminish, revoke, or abolish such common, or unite one or more commons; and it was also enacted that notice of any proposed proclamation, alteration, addition, diminution, revocation, or union of commons should be published and all objections thereto should be heard in the manner set forth in the One hundredth section of the said Act: Now therefore I, the Governor of Victoria, with the advice of the Executive Council, do hereby proclaim the Crown lands hereinafter described as a common, that is to say:—

MITCHELL COMMON.—County of Dalhousie, parish of Mitchell.—The unappropriated Crown land comprised within the boundaries hereinafter described, viz.:—Commencing at a point on the left bank of Major's Creek where the eastern boundary of allotment 16 abuts thereon; bounded thence by that allotment bearing north fifty-six chains forty links; thence by the eastern boundary of Compton's Creek Run northerly to a point bearing west from the north-western angle of the land applied for by G. F. Bowden; thence by that land bearing south and east to Peter Bell's licensed land, No. 10490/3; thence by that land bearing south and east and a line bearing easterly to the south-western angle of the eastern portion of said land; thence by William Kaesser's block bearing S. 60° W. thirty-seven chains, and by that block and a line bearing S. 30° E. to Major's Creek; thence by that creek upwards to its junction with a small creek forming the north-western boundary of allotment 6; thence by the last-mentioned creek southerly to allotment 11; thence by that allotment bearing west and by allotment 12 bearing west and south to the south-western side of the road from Greytown to Seymour; thence by that road south-westerly to Major's Creek aforesaid; and thence by that creek upwards to the point of commencement. Area available for commonage, about 1000 acres.—(75.S.1658.)

Given under my Hand and the Seal of the Colony, at Melbourne, this first day of February, in the year of our Lord One thousand eight hundred and seventy-six, and in the thirty-ninth year of Her Majesty's reign.

(L.S.) G. F. BOWEN.

By His Excellency's Command,

D. GILLIES,

Commissioner of Crown Lands and Survey.  
GOD SAVE THE QUEEN!

#### REGULATIONS FOR COMMONS.

THE Governor in Council has approved of the subjoined Regulations for Commons.

D. GILLIES,  
Commissioner of Crown Lands and Survey.  
Lands and Survey Office,  
Melbourne, 10th January 1876.

#### REGULATIONS FOR THE MANAGEMENT OF THE TALLAROOK, SEYMOUR, TRAWALLA, AND TORRENDALE FARMERS' COMMONS.

WHEREAS by The Land Act 1869 power is given to the Governor in Council to frame regulations for the management of commons, and in pursuance of the provisions of chapter XIII. of the regulations made by the Governor in Council on the 26th day of May 1873: The Council of the Shire of Seymour, as managers of the above commons, has submitted to the Board of Land and Works the following draft regulations for the management of such commons.

All persons entitled to depasture cattle on the above commons, in pursuance of the provisions of The Land Act 1869, shall conform to the following regulations.

1. The agistment fee for horses will be six shillings per head, and for cattle four shillings per head per annum. Teams of

horses or bullocks of any number will be charged, after the first twenty-four hours, sixpence per head daily for the former and threepence per head for the latter.

2. The fees for depasturing on these commons must be paid half-yearly in advance, and the half-year shall commence on the 1st day of February and 1st day of August in each year. Any cattle registered half-yearly will be charged for from the commencement of the half-year then current.

3. Cattle to be admitted on these commons must be delivered, twice in each year, at such place and within such hours as the council shall notify for the purpose of being branded. The cattle of any person not strictly adhering to this rule will be considered as not registered.

4. No bulls or entire horses will be allowed on these commons without the consent, in writing, of the managers first obtained.

5. Should any registered cattle be impounded the herdsman will be required to release them forthwith.

6. The herdsman shall impound all unregistered cattle found trespassing on these commons.

7. Any person or persons found disturbing cattle of any of these commons, without first having given notice to the herdsman, will be considered as trespassing on the common, and liable to be prosecuted for so doing.

8. That no person will be allowed to depasture more than four head of large cattle on any of these commons, or the equivalent of the whole or a portion thereof in small cattle, on the basis that one head of large cattle be deemed equivalent to three head of small cattle; if farmers having under cultivation not less than one-tenth portion of the land occupied by them they may depasture on such common one additional head of large cattle, or the equivalent in small cattle, for every ten acres of such land cultivated by him.

9. That every person depasturing cattle on these commons give the full brands and description at the time of registration.

10. Should any registered cattle be lost or found trespassing off the common the council will not be held responsible for the same.

11. Should registered cattle be found affected with any contagious disease the herdsman shall give the owner notice to remove such cattle off the common, and in default of such removal after twenty-four hours from the time of giving such notice the cattle described in the notice may be destroyed by order of the council.

12. In the event of any registered cattle being lost off the common the herdsman shall give notice of such to the owner or owners within forty-eight hours after such loss being discovered.

13. Every person offending against any of the foregoing regulations shall, on conviction before any justice, forfeit and pay a penalty not exceeding twenty pounds for each offence.

(By Order) T. HOWARTH,  
Secretary.

Shire of Seymour, 6th January 1876.

#### EXPIRED HOLDINGS UNDER PART III. "LAND ACT 1869" NOT TO BE RENEWED.

WHEREAS the holdings as specified in the schedule hereunder have expired by effluxion of time, notice is hereby given that the land described therein will not be open for re-licensing.

D. GILLIES,  
Commissioner of Crown Lands and Survey, being  
The Responsible Minister of the Crown administering  
The Land Act 1869.  
Department of Lands and Survey  
(Occupation Branch, Rent Roll Division),  
Melbourne, 1st February 1876.

#### SCHEDULE.

Beechworth district: License of David Evans; parish of Whorouly; extent, 10 acres.—(Corr.1593/49.)  
Sale district: License of Edward Row; parish of Traralgon; extent, 20 acres.—(Corr.10351/47.)

Castlemaine district: Authority to occupy of George Pitty; parish of Maldon; extent, 2a. 0r. 16p.—(Corr.13335/49.)

#### EXPIRED LICENSES UNDER PART II. "LAND ACT 1869" DECLARED VOID.

WHEREAS the licenses as specified in the schedule hereunder have expired by effluxion of time, notice is hereby given that the land described therein will not be open for re-licensing.

D. GILLIES,  
Commissioner of Crown Lands and Survey, being  
The Responsible Minister of the Crown administering  
The Land Act 1869.  
Department of Lands and Survey,  
(Occupation Branch, Rent Roll Division),  
Melbourne, 1st February 1876.

#### SCHEDULE.

Ararat district: Henry Edmund Smith; parish of Burrumbidgee; extent, 6a. 2r. 17p.—(Corr.20967/19.)  
Sandhurst district: Thomas Gibson; parish of Lockwood; extent, 39a. 3r. 38p.—(Corr.26623/19.)

**LICENSES UNDER PART II, SECTION 19, "LAND ACT 1869," REVOKED.**

**NOTICE** is hereby given that the Governor, acting by and with the advice of the Executive Council, has revoked the licenses mentioned in the schedule hereunder, and that such licenses have become forfeited and void.

D. GILLIES,

Commissioner of Crown Lands and Survey,  
The Responsible Minister of the Crown administering  
The Land Act 1869.

Department of Lands and Survey  
(Occupation Branch),  
Melbourne, 1st February 1876.

**SCHEDULE.**

*Pursuant to Order of the Governor in Council of 17 January 1876.*

Kerang district: George Willis; parish of Macorna; extent, 320 acres.—(Corr.49058/19.)  
Kerang district: Thomas Walter Emery; parish of Castle Donnington; extent, 10 acres.—(Corr.24693/19.)  
Melbourne district: Louis Liebhich; parish of Frankston; extent, 6a. 2r. 35p.—(Corr.29146/19.)  
St. Arnaud district: Joseph C. East; parish of Banyenna; extent, 40 acres.—(Corr.38796/19.)  
St. Arnaud district: Joseph Charles East; parish of Banyenna; extent, 69a. 0r. 2p.—(Corr.38797/19.)  
St. Arnaud district: Peter Nolan; parish of Rich-Avon West; extent, 149a. 3r. 25p.—(Corr.1452/19.)  
St. Arnaud district: Amable Quintin; parish of Swanwater; extent, 120a. 2r. 7p.—(Corr.1581/19.)  
St. Arnaud district: Patrick Green; parish of Witchipool; extent, 267a. 3r. 29p.—(Corr.2696/19.)  
St. Arnaud district: Michael Maloney; parish of Watchem; extent, 300 acres.—(Corr.1144/19.)  
St. Arnaud district: Archibald McDonald; parish of Rich-Avon West; extent, 244a. 3r. 17p.—(Corr.1386/19.)  
St. Arnaud district: Margaret McDonald; parish of Bunguluke; extent, 319a. 3r. 37p.—(Corr.1292/19.)  
St. Arnaud district: Denis O'Mara; parish of Jeffcott; extent, 123a. 3r. 18p.—(Corr.1488/19.)  
St. Arnaud district: Thomas Richards; parish of Yeungroon East; extent, 319a. 3r. 38p.—(Corr.1632/19.)  
St. Arnaud district: William Starr; parish of Rich-Avon West; extent, 320 acres.—(Corr.1725/19.)  
Echuca district: William Easley; parish of Callawadda; extent, 36a. 3r. 38p.—(Corr.25673/19.)

*Pursuant to Order of the Governor in Council of 24 January 1876.*

Benalla district: Eliza Vance; parish of Stewarton; extent, 318 acres.—(Corr.48556/19.)  
Benalla district: Richard Goodman; parish of Tamleugh; extent, 136a. 0r. 28p.—(Corr.49814/19.)  
Benalla district: James Kennedy; parish of Burramine; extent, 308a. 0r. 16p.—(Corr.945/19.)  
Ballarat district: Hugh Slattery; parish of Dean; extent, 57a. 3r. 30p.—(Corr.1681/19.)  
Castlemaine district: George Guy; parish of Eddington; extent, 18a. 3r. 4p.—(Corr.3929/19.)  
Castlemaine district: George Guy; parish of Eddington; extent, 132a. 3r. 4p.—(Corr.3929/19.)

**HOLDINGS UNDER PART II, "LAND ACT 1869," REVOKED AND DECLARED OPEN FOR SELECTION.**

**WHEREAS** the holdings as specified in the schedule hereunder have been revoked, the lands described therein will be open for selection under the provisions of Part II. of *The Land Act 1869* on and after Friday the 18th day of February 1876, at Nine a.m. Improvements, if any, to be paid for by incoming selector.

D. GILLIES,

Commissioner of Crown Lands and Survey, being  
The Responsible Minister of the Crown administering  
The Land Act 1869.

Department of Lands and Survey  
(Occupation Branch),  
Melbourne, 1st February 1876.

**SCHEDULE.**

*(Pursuant to Order of the Governor in Council of 17th January 1876.)*

Beechworth district: License of Frederick Freeman; parish of Towong; extent, 100 acres.—(Corr.39116/19.)  
Beechworth district: License of James Edmonds; parish of Beechworth; extent, 26a. 1r. 7p.—(Corr.38752/19.)  
Stawell district: License of Peter Horne; parish of Callawadda; extent, 86a. 3r. 38p.—(Corr.27649/19.)  
Hamilton district: License of Michael McEvoy; parish of Wookurkook; extent, 320 acres.—(Corr.44158/19.)

*(Pursuant to Order of the Governor in Council of 24th January 1876.)*

\* Ararat district: License of Kenneth Bain; parish of Eversley; extent, 93a. 3r. 3p.—(Corr.69/19.)  
Kerang district: Part of William B. West's license; parish of Calivil; extent, 151a. 3r. 37p.—(Corr.1926/19.)  
Benalla district: License of Simon Tedeman; parish of Kaarimba; extent, 160a. 0r. 39p.—(Corr.1865/19.)  
Echuca district: License of John Bradford; parish of Pairo; extent, 320 acres.—(Corr.147/19.)  
Echuca district: License of Timothy Crowe; parish of Kanyapella; extent, 240 acres.—(Corr.414/19.)

Seymour district: License of Henry Westphal; parish of Mangalore; extent, 10 acres.—(Corr.48887/19.)  
Benalla district: License of Francis Newberry; parish of Samaria; extent, 18a. 0r. 4p.—(Corr.45414/19.)  
Benalla district: License of James Cleary; parish of Drum-anure; extent, 279a. 1r. 5p.—(Corr.343/19.)  
Sandhurst district: License of James Molony; parish of Tandarra; extent, 312 acres.—(Corr.1086/19.)  
Echuca district: License of James Hogan; parish of Tongalla; extent, 320 acres.—(Corr.41099/19.)  
Stawell district: License of Thomas Humphrey; parish of Morri Morri; extent, 182a. 3r. 7p.—(Corr.27150/19.)  
Melbourne district: License of John Gornly; parish of Drouin; extent, 200a. 1r. 30p.—(Corr.27022/19.)  
Beechworth district: License of Julia Ivers; parish of Gundowring; extent, 87a. 1r. 27p.—(Corr.27940/19.)  
Beechworth district: License of John Stewart; parish of Cudgewa; extent, 40 acres.—(Corr.34493/19.)  
† Castlemaine district: License of Michael Lynch; parish of Walmer; extent, 151a. 1r. 24p.—(Corr.28820/19.)  
Hamilton district: License of Harry Staunton Hooke; parish of Toolang; extent, 319a. 3r. 39p.—(Corr.758/19.)  
Benalla district: License of George Kilpatrick; parish of Kaarimba; extent, 319a. 3r. 30p.—(Corr.948/19.)

\* Value of improvements £9.

† Subject to modification (if necessary).

**LAND DESCRIBED IN EXPIRED AUTHORITY TO OCCUPY UNDER PART III, "LAND ACT, 1869," OPEN FOR SELECTION.**

**WHEREAS** the authority to occupy as specified in the schedule hereunder has expired by effluxion of time, notice is hereby given that the land described therein will be open for selection under the provisions of Part III. of *The Land Act 1869* on and after Friday the 18th day of February 1876, at Nine a.m.

Improvements, if any, to be paid for by incoming selector.

D. GILLIES,

Commissioner of Crown Lands and Survey, being  
The Responsible Minister of the Crown administering  
The Land Act 1869.

Department of Lands and Survey  
(Occupation Branch, Rent Roll Division),  
Melbourne, 1st February 1876.

**SCHEDULE.**

St. Arnaud district: Richard Carpenter; parish of Moolerr; extent, 20 acres.—(Corr.11356/49.)

**LANDS OPEN FOR SELECTION.**

**NOTICE** is hereby given that the lands hereinafter described will be open for selection under section 19, part 2, *Land Act 1869*, on Friday, 18th day of February 1876, at 9 a.m.

D. GILLIES,

Commissioner of Crown Lands and Survey.

Echuca district: Allotments 119, 120, 121, parish of Wharparilla, containing 280a. 0r. 24p. (valuation for improvements thereon £100).—(Corr.6523/19.)  
Echuca district: Part of allotment 16, parish of Kanyapella, containing 263a. 0r. 28p., being land formerly held by Edward Burgess.—(Corr.66/19.)  
Echuca district: Land formerly held by Edward Ford, 320 acres, parish of Turrumberry, and adjoining Joseph L. Balding's selection.  
Seymour district: Land formerly held by Patrick Ross, containing 59a. 0r. 19p., parish of Morandring, and adjoining Denis Egan's selection.

**LANDS DESCRIBED IN EXPIRED LICENSES UNDER PART II, "LAND ACT 1869," OPEN FOR SELECTION.**

**WHEREAS** the licenses as specified in the schedule hereunder have expired by effluxion of time, notice is hereby given that the land described therein will be open for selection under the provisions of Part II. of *The Land Act 1869* on and after Friday the 18th day of February 1876, at Nine a.m.

Improvements, if any, to be paid for by incoming selector.

D. GILLIES,

Commissioner of Crown Lands and Survey, being  
The Responsible Minister of the Crown administering  
The Land Act 1869.

Department of Lands and Survey  
(Occupation Branch, Rent Roll Division),  
Melbourne, 1st February 1876.

**SCHEDULE.**

Melbourne district: Ambrose Clarke; parish of Goldie; extent, 29a. 3r. 5p.—(Corr.6185/19.)  
Beechworth district: William James Fuller; parish of South Barnawartha; extent, 33a. 1r. 29p.—(Corr.6375/19.)  
Geelong district: Robert Angus McLean; parish of Parapara; extent, 95 acres.—(Corr.30776/19.)  
Castlemaine district: Charles McLean; parish of Langwornor; extent, 215a. 1r. 9p.—(Corr.8895/19.)  
Hamilton district: John Wilson; parish of Tarragal; extent, 30a. 2r. 25p.—(Corr.21969/19.)  
\* Castlemaine district: John Nicolson; parish of Bung Bong; extent, 16a. 0r. 9p.—(Corr.3374/19.)  
Ararat district: Bernard McCullow; parish of Nekeeya; extent, 120 acres.—(Corr.30404/19.)

\* Subject to concurrence of Minister for Mines.

**HEARING OF REASONS AGAINST THE FORFEITURE OF CERTAIN LICENSES BY PERSONS APPOINTED  
UNDER 100TH SECTION OF THE LAND ACT 1869.**

NOTICE is hereby given that reasons against the forfeiture of the licenses in the schedule hereto, which are deemed liable to forfeiture under the provisions of *The Land Act 1869*, will be publicly heard by the persons appointed by me, the responsible Minister of the Crown administering the said Act, to hear the same and report thereon in writing to me, when the persons in the said schedule mentioned as holders of such licenses will be allowed to show cause against the same at the places and on the dates mentioned in the schedule hereto and before the persons therein mentioned in the first and second columns respectively set opposite the names of said licensees.

The Surveyor-General of Victoria, Alexander J. Skene, Esq., is a member *ex officio* of all Local Land Boards.

Lands and Survey Office (Occupation Branch),  
Melbourne, 1st February 1876.

D. GILLIES,  
Commissioner of Crown Lands and Survey, being  
The Responsible Minister of the Crown administering  
*The Land Act 1869*.

**SCHEDULE.**

Place and Date of Hearing.	Persons appointed by the Minister.	No. of License.	Date of License.	Name of Licensee.	Area.	Locality.
					A. R. P.	
<b>Licenses under Part II. of "The Land Act 1869."</b>						
Geelong, 15th February 1876	Police Magistrate, District Surveyor, Mayor of Geelong	80181	25th Jan. 1873	Robert Mitchell ...	100 0 0	Paraparap.
Portland, 17th February 1876	Surveyor-General, Police Magistrate, District Surveyor, Mayor of Portland, President Shire Council of Portland	39187	1st Aug. 1874	Edward Charles Fidler	40 0 0	Glenaulin.
		28779	21st June 1873	Sarah Jane Livingston	186 0 32	Bessiebelle.
Heathcote, 18th February 1876	Police Magistrate, District Surveyor, Castlemaine; District Surveyor, President of Melvor Shire Council, Local Member of Mining Board	8926	3rd Jan. 1873	Duncan McRae ...	50 0 0	Langwornor.
<b>Licenses under Part III. of "The Land Act 1869."</b>						
Geelong, 15th February 1876	Police Magistrate, District Surveyor, Mayor of Geelong	1568	11th Jan. 1873	Sarah Dwyer ...	4 3 31	Wabdallah.
		6002	13th Jan. 1873	Thomas Mooney ...	3 3 37	Wabdallah.
		3978	5th Feb. 1873	Joseph Simmons ...	4 2 2	Wabdallah.
		5789	12th Feb. 1873	Ferdinand Perdrisat	4 2 2	Wabdallah.
		6240	5th Nov. 1872	Alfred Allen ...	3 3 38	Wabdallah.
		5903	5th Nov. 1872	Abraham Probst ...	3 2 35	Wabdallah.
<b>Licenses under Section 47, "Land Act 1869."</b>						
Crown Lands Office, Melbourne, 17th February 1876, at Ten o'clock	Alexander Black...	567 G	1st June 1875	W. A. Blair and Charles Campbell	...	Geelong, parish of Corio.
	Thomas F. Morkham ...	568 G	1st June 1875	W. A. Blair and Charles Campbell	...	Geelong, parish of Corio.

**APPLICATIONS FOR LICENSES UNDER SECTION 49 APPROVED.**

THE following Applications for Licenses under section 49 of *The Land Act 1869* having been approved, it is hereby notified that the Rents and Fees specified in each case may be received by the undermentioned Officers authorized by the Treasurer to collect Territorial Revenue.

No. of License.	Name of Licensee.	Area, subject to modification of boundaries and area.	Parish.	Date of License.	Amount to be Collected.			Payable to Receiver and Land Officer at—
					Yearly Payment.	Fee for Plans.	Fee for License.	
		A. R. P.		1876.	£ s.	£ s. d.	s. d.	
808 B <sup>1</sup>	Digory P. Roberts <sup>1</sup> ...	11 0 24	Argyle ...	1st Mar.	4 0	...	2 6	Smythesdale
569 B <sup>1</sup>	John Mayne ...	20 0 0	Carrgham ...	"	2 0	...	2 6	"
866 B <sup>1</sup>	Geo. Smith ...	20 0 0	Warrenheip ...	"	2 0	0 17 6	2 6	Ballarat.
159 B <sup>1</sup>	Eneas Cull... ..	5 2 12	Ballarat ...	"	1 0	...	2 6	"
813 B <sup>1</sup>	James Reckard <sup>1</sup> ...	20 0 0	Ballarat ...	"	2 0	0 17 6	2 6	"
9 C	Ah Heng ...	0 3 30	Lauriston ...	"	1 0	...	2 6	Kyneton.
169 C	James Callow <sup>1</sup> ...	2 0 30	Wombat ...	"	1 0	...	2 6	Daylesford.
58 C	Henry Brooks ...	20 0 0	Yalong ...	"	2 0	...	2 6	Avoca.
12079 C	Geo. Henderson ...	20 0 0	Bung Bong ...	"	2 0	...	2 6	"
507 D	John Longston <sup>1</sup> ...	19 3 34	Inglewood ...	"	2 0	...	2 6	Inglewood.
607 B <sup>h</sup>	John McFarlane ...	3 1 16	Freeburgh ...	"	1 0	0 17 6	2 6	Bright
295 A.L.	Stephen Foots <sup>1</sup> ...	11 1 86	Jamieson ...	"	1 4	0 17 6	2 6	Jamieson.
294 A.L.	William Foots <sup>1</sup> ...	10 3 4	Jamieson ...	"	1 2	0 17 6	2 6	"
725 S <sup>h</sup>	Daniel O'Brien <sup>1</sup> ...	20 0 0	Kimbolton ...	"	2 0	...	2 6	Sandhurst.
311 S <sup>h</sup>	Sophia Foot ...	3 2 0	Huntly ...	"	1 0	0 17 6	2 6	"
241 S <sup>h</sup>	Patrick Devereux ...	20 0 0	Shelbourne ...	"	2 0	0 17 6	2 6	"
843 G	Daniel Sharman ...	20 0 0	Moreep ...	"	2 0	...	2 6	Geelong.
965 G	William Wilkinson ...	20 0 0	Moreep ...	"	2 0	...	2 6	"
41 G	Thomas Butler ...	20 0 0	Moreep ...	"	2 0	...	2 6	"
339 S <sup>t</sup>	William Goodman ...	9 3 22	Wedderburne ...	"	1 0	0 17 6	2 6	Inglewood.
338 S <sup>t</sup>	James Grenville <sup>1</sup> ...	19 8 23	St. Arnaud ...	"	4 0	...	2 6	St. Arnaud.
<b>The following are Residence Areas:—</b>								
6 B <sup>1</sup>	John Abraham ...	0 0 40	Ballarat ...	1st Mar.	0 5	...	2 6	Ballarat.
467 B <sup>1</sup>	John Kenyon ...	0 0 40	Ballarat ...	"	0 5	...	2 6	"
811 B <sup>1</sup>	Joseph Reed <sup>1</sup> ...	0 0 87	Ballarat ...	"	0 5	...	2 6	"

<sup>1</sup> Subject to special mining conditions.

Department of Lands and Survey (Occupation Branch),  
Melbourne, 1st February 1876.

D. GILLIES,  
Commissioner of Crown Lands and Survey.



## APPLICATIONS FOR LEASES UNDER SECTION 20 APPROVED.—(No. 44.)

THE following Applications for Leases under section 20 of *The Land Act 1869* having been approved, it is hereby notified that the Rents and Fees specified in each case may be received by the undermentioned Revenue Officers.

Date of Lease.	Name of Lessee.	Parish.	Extent.	Amount to be collected.					Payable to the Officer authorized by the Treasurer to collect Territorial Revenue at—
				Rent payable yearly.	Rent due to date.	Fees.		Total to pay.	
			A. R. P.	£ s. d.	£ s. d.	Lease.	Certificate.	£ s. d.	
July 18, 1875	Jules Mandonit	Taggerty	84 1 33	4 5	8 10	1	1	10 10	Alexandra 17341
Dec. 11, "	John Fraser	Eversley	40 0 0	2 0	2 0	1	1	4 0	Ararat 12979
Sept. 16, "	John Howells	Warrak	12 2 10	0 13	0 13	1	1	2 13	" 18916
Aug. 1, "	John Howells	Warrak	5 3 1	0 6	0 6	1	1	2 6	" 14002
July 25, "	Ann Jane Burke	Lexington	53 2 31	2 14	5 8	1	1	7 8	" 15781
Oct. 17, "	Kenneth Macdonald	Glenpatrick	235 0 33	11 16	11 16	1	1	13 16	Avoca 22169
" 18, "	Mary McDonald, sen.	Glenpatrick	315 2 17	15 16	15 16	1	1	17 16	" 22171
Jan. 15, "	William Free	Eurambene	24 2 14	1 5	2 10	1	1	4 10	Ballarat 12807
Sept. 28, "	Denis Whelahan	Bungal	90 3 0	4 11	4 11	1	1	6 11	" 21908
Dec. 21, 1874	John Cane	Yaloak	192 1 20	9 13	28 19	1	1	30 19	" 11245
" 12, 1873	David Campbell	Clarendon	135 0 26	6 16	34 0	1	1	38 0	" 4169
Jan. 22, 1875	Samuel Way	Lal Lal	100 0 0	5 0	15 0	...	...	15 0	" 7603
Oct. 4, "	John Callaghan	Coongulmerang	53 0 0	2 13	2 13	1	1	4 13	Bairnsdale 12060
" 4, "	William Smith	Bendoc	39 3 38	2 0	2 0	1	1	4 0	" 21036
June 27, "	John Howlett	Bumberrah	122 2 0	6 3	12 6	...	...	12 6	" 9900
Jan. 3, "	John Gavnor	Broadwater	69 0 0	3 9	3 9	1	1	5 9	Belfast 13415
Nov. 6, "	Michael Ryan	Benalla	307 1 37	15 8	15 8	1	1	17 8	Benalla 19971
" 12, "	Samuel Davenport	Katandra	50 0 0	2 10	2 10	1	1	4 10	" 16274
Aug. 26, "	Patrick McNamara	Warrenbayne	99 3 8	5 0	5 0	1	1	7 0	" 22213
" 7, "	John Heman	Winton	180 0 3	9 1	9 1	1	1	11 1	" 14091
July 11, "	Denis Hurley	Arcadia	240 0 0	12 0	24 0	1	1	26 0	" 14178
Dec. 5, "	James Waters, jun.	Bungameroo	241 0 32	12 2	12 2	1	1	14 2	Beechworth 22451
Nov. 21, "	Thomas Shankland	Edi	97 0 2	4 18	4 18	1	1	6 18	" 21104
Oct. 17, "	Emanuel Goding	Edi	100 0 0	5 0	5 0	1	1	7 0	" 13496
Nov. 21, "	Thomas Farrell	Edi	99 3 31	5 0	5 0	1	1	7 0	" 12985
" 21, "	James Lewis	Tarrawingee	90 0 0	4 10	4 10	1	1	6 10	" 16385
" 27, "	John Paul	Brucknell	40 0 0	2 0	2 0	1	1	4 0	Camperdown 19334
" 6, "	Anastasia Tehan, administratrix of William Tehan	Ecklin	40 1 6	2 1	2 1	1	1	4 1	" 21878
June 27, "	Kenneth McKenzie	Ecklin	250 0 0	12 10	25 0	1	1	27 0	" 18199
Oct. 17, "	John Campbell	Roseneath	299 3 36	15 0	15 0	1	1	17 0	Casterton 16212
Jan. 8, "	Ann Beaton	Bahgallah	50 0 0	2 10	7 10	1	1	9 10	" 10476
Nov. 13, "	Patrick Carey	Koolomert	319 3 36	16 0	16 0	1	1	18 0	" 16217
Oct. 4, "	William Tait	Bahgallah	30 0 0	1 10	1 10	1	1	3 10	" 22497
" 12, "	Jeremiah Outtram	Hotspur	229 3 39	11 10	11 10	1	1	13 10	" 18962
Nov. 27, "	James Fleming	Yandoit	105 2 38	5 6	5 6	1	1	7 6	Castlemaine 18166
" 27, "	Kiels Larsen Othorn	Chiltern	33 3 29	1 14	1 14	1	1	3 14	Chiltern 22716
Dec. 12, "	John Rankin	Cundare	159 0 0	7 19	7 19	1	1	9 19	Colac 20099
Feb. 8, "	John Egan	Yeo	98 0 4	4 19	9 18	1	1	11 18	" 8017
Sept. 12, "	James Inglis	Barongarook	41 0 18	2 2	2 2	1	1	4 2	" 14455
Nov. 26, "	John Birkin	Campbelltown	19 3 30	1 0	1 0	1	1	3 0	Daylesford 10809
Oct. 24, "	John Berryman	Barp	52 2 33	2 13	2 13	1	1	4 13	Dunolly 11033
Aug. 22, "	Thomas DeLaney	Terrick Terrick	240 0 0	12 0	12 0	1	1	14 0	Echuca 12527
" 21, "	James McCoy, jun.	Wyuna	320 0 0	16 0	16 0	1	1	18 0	" 18461
Oct. 25, "	James Tobin	Wharparilla	320 0 0	16 0	16 0	1	1	18 0	" 23010
June 13, "	William Crimp	Mooroopna	53 0 18	2 14	5 8	1	1	7 8	" 11939
Nov. 27, "	John Doyle	Pannoomilloo	167 1 16	8 8	8 8	1	1	10 8	" 12439
Oct. 11, "	John Hunter	Diggorra	65 3 21	3 6	3 6	1	1	5 6	" 14195
" 25, "	A. Belmont	Nanneella	140 0 0	7 0	7 0	1	1	9 0	" 10984
Dec. 12, 1874	Mary Brown nee Seward	Nanneella	148 0 36	7 9	22 7	...	...	22 7	" 6955
Dec. 20, 1875	Joseph Tilley Brown	Millewa	320 0 0	16 0	16 0	1	1	18 0	" 23510
July 16, "	John Quarrell	Millewa	320 0 0	16 0	32 0	1	1	34 0	" 19642
" 16, "	John Treacy	Fatho	240 0 0	12 0	24 0	1	1	26 0	" 21362
Aug. 22, "	Luke Daffy	Terrick Terrick	100 0 0	5 0	5 0	...	...	5 0	" 12804
July 16, "	James Treacy	Fatho	240 0 0	12 0	24 0	1	1	26 0	" 21361
" 29, "	Hector Munro	Nanneella	13 0 0	0 13	1 6	1	1	3 6	" 17146
Oct. 25, "	William Tehan	Timmering	520 0 0	16 0	16 0	1	1	18 0	" 21374
" 11, "	Andrew McNaught	Diggorra	160 0 0	8 0	8 0	1	1	10 0	" 22220
Dec. 12, "	William Henry	Koyuga	160 0 6	8 1	8 1	...	...	8 1	" 14109
Oct. 18, "	Emily Biggs	Bamganie	60 0 0	3 0	3 0	1	1	5 0	Geelong 10795
" 4, "	Patrick McGauran	Bereimboko	20 0 0	1 0	1 0	1	1	3 0	" 18974
Sept. 4, "	Robert McPherson	Commeralghip	300 0 0	15 0	15 0	1	1	17 0	" 7095
Nov. 28, 1874	Patrick Coogan	Woornyallook	6 0 0	0 7	1 1	1	1	3 1	" 7069
" 20, 1875	Charles Nicholson	Durdidwarrah	6 1 7	0 7	0 7	1	1	2 7	" 18857
Dec. 28, 1874	Alexander McDonald	Bransholme	14 3 35	0 15	2 5	1	1	4 5	Hamilton 17629
Nov. 18, 1875	Stephen Matthews	Mirranatwa	320 0 0	16 0	16 0	1	1	18 0	" 17453
Mar. 27, "	David Gordon	Mokanger	90 3 34	4 11	9 2	1	1	11 2	" 18472
Oct. 23, "	Isabella Campbell	Wytwallan	272 2 20	13 13	13 13	1	1	15 13	" 11928
Nov. 21, "	Thomas Napier	Panyyabyr	40 0 0	2 0	2 0	1	1	4 0	" 30980
Oct. 23, "	Alexander Campbell	Wytwallan	320 0 0	16 0	16 0	1	1	18 0	" 11925
" 21, 1874	Christina McArthur	Panyyabyr	320 0 0	16 0	48 0	1	1	50 0	" 6471
Dec. 19, 1875	Roderick Campbell	Wytwallan	285 2 0	14 6	14 6	1	1	16 6	" 16470
Sept. 18, "	Archibald Beaton	Wanwandrya	319 3 39	16 0	16 0	1	1	18 0	" 11013
" 18, "	Niel Beaton	Wanwandrya	319 3 37	16 0	16 0	1	1	18 0	" 10944
Oct. 24, "	Thomas Moran	Karup Karup	101 3 35	5 2	5 2	1	1	7 2	" 9581
Aug. 12, "	James Cameron	Mooralla	320 0 0	16 0	16 0	1	1	18 0	" 11719
Dec. 19, "	Mary Campbell	Wytwallan	261 2 0	13 2	13 2	1	1	15 2	" 16460
Oct. 17, "	Francis Walker	Mokanger	20 0 0	1 0	1 0	1	1	3 0	" 22064
Mar. 27, "	James McLellan	Napier	16 3 16	0 17	1 14	1	1	3 14	" 9454
Nov. 14, "	Charles Paterson	Gatum Gatum	255 0 24	12 16	12 16	1	1	14 16	" 19597
Dec. 4, "	John Mack	Moutajup	73 0 1	3 14	3 14	1	1	5 14	" 17452
Aug. 9, "	Grosvenor Young	Gritjurk	220 0 0	11 0	11 0	1	1	13 0	" 22138
Nov. 18, "	Chas. Jas. Field, jun.	Mirranatwa	320 0 0	16 0	16 0	1	1	18 0	" 18182
Oct. 19, "	John Bawden	Coleraine	18 0 35	0 19	0 19	1	1	2 19	" 10975
Aug. 27, "	James Thomson	Crosbie	187 2 5	9 8	9 8	1	1	11 8	Heathcote 21282
Nov. 26, "	Patrick Sheedy	Langwornor	61 1 1	3 2	3 2	1	1	5 2	" 20984
July 26, 1874	Thomas Shea	Glenhope	319 0 36	16 0	64 0	1	1	66 0	" 5759
April 13, "	James Taylor	Redesdale	46 2 5	2 7	9 8	1	1	11 8	" 9741
Dec. 2, "	Thos. Wood Lavender	Spring Plains	177 0 5	8 18	26 14	...	...	26 14	" 8116
July 2, 1875	Patrick Burke	Weston	99 3 27	5 0	10 0	1	1	12 0	" 10682
Nov. 13, "	Henriette Reuecker	Jung Jung	318 3 39	15 19	15 19	1	1	17 19	Horsham 19592
Oct. 21, "	Ann Rosina Straube	Ashens	320 0 0	16 0	16 0	1	1	18 0	" 20702
Nov. 13, "	Johann Harnath	Veetis East	320 0 0	16 0	16 0	1	1	18 0	" 14418
" 6, "	John Kohlhausen	Bungallally	166 3 21	8 7	8 7	1	1	10 7	" 14794
May 22, "	Thomas Leyden	Toolongrook	143 1 27	7 4	14 8	1	1	16 8	" 15353
Oct. 27, 1873	Edmund Fowler	Forbes	61 2 13	3 2	15 10	1	1	17 10	Kilmore 3223/19/20
June 22, 1874	Euphenia McPhee	Broadford	85 0 10	4 6	17 4	1	1	19 4	" 5631/20

## LEASES UNDER SECTION 20 APPROVED—continued.

Date of Lease.	Name of Lessee.	Parish.	Extent.	Amount to be Collected.					Payable to the Officer authorized by the Treasurer to collect Territorial Revenue at—
				Rent payable Half-yearly.	Rent due to date.	Lease.	Fees. Certificate.	Total to pay.	
			A. R. P.	£ s. d.	£ s. d.	£	£	£ s. d.	
Aug. 28, 1875	Thomas-Power ...	Chintin ...	72 0 15	3 13	3 13	1	1	5 13	Kilmore 19385
Dec. 1, 1874	William Lynch ...	Baynton ...	79 3 19	4 0	12 0	1	1	14 0	Kyneton 7637/20
April 9, 1875	George Martin ...	Wareek ...	18 3 14	0 14	1 8	1	1	3 8	Maryboro' 9601/20
July 15, "	Thomas Clancy ...	Wareek ...	19 0 28	1 0	2 0	...	...	2 0	" 11688
Nov. 28, "	Elizabeth Tullerton ...	Neereman ...	232 0 0	11 12	11 12	1	1	13 12	Maldon 12870
Oct. 22, "	Henry Krake ...	Neereman ...	115 0 0	5 15	5 15	1	1	7 15	" 15025
" 14, "	Edward Gamble ...	Merrijig ...	320 0 0	16 0	16 0	1	1	18 0	Mansfield 13410
Aug. 27, "	William Fairhead ...	Nilahcootie ...	319 0 26	16 0	16 0	1	1	18 0	" 12919
Sept. 7, 1874	Robt. Harry Reynolds ...	Drouin ...	51 2 27	2 12	7 16	1	1	9 16	Melbourne 6105/20
Jan. 13, 1875	Nathaniel Ellis ...	Tarrawarra ...	108 2 16	5 9	16 7	1	1	18 7	" 8447/20
Dec. 13, "	William McKay ...	Sherwood ...	29 1 11	1 10	1 10	1	1	3 10	" 30493
" 13, "	George Parker ...	Ringwood ...	50 2 24	2 11	2 11	1	1	4 11	" 31175
Oct. 27, "	Patk. Burke ...	Greensborough ...	242 3 4	12 3	12 3	1	1	14 3	" 23729
Sept. 10, "	John Lewis ...	Wandin Yallock ...	305 3 11	15 6	15 6	1	1	17 6	" 15376
Aug. 28, "	Alexr. Ross ...	French Island ...	34 2 0	1 15	1 15	1	1	3 15	" 19884
Oct. 23, "	Stewart Crawford ...	Moorabbin ...	11 1 6	0 12	0 12	1	1	2 12	" 12055
Sept. 10, "	Patk. McKean ...	Bittern ...	79 3 17	4 0	4 0	1	1	6 0	" 17178
June 27, "	Malcolm Cameron ...	Warrandyte ...	100 0 0	5 0	10 0	1	1	12 0	" 18203
Nov. 22, 1873	Harriet Newell, widow of R. Lincon	Heywood ...	53 3 1	2 14	13 10	1	1	15 10	Portland 2182/20
Feb. 14, 1875	Philip Chinnery ...	Macarthur ...	8 1 0	0 9	0 18	1	1	2 18	" 8692/20
June 4, "	Samuel Koeth ...	Condah ...	33 0 21	1 14	3 8	1	1	5 8	" 9882/20
Feb. 9, "	Andrew Anderson ...	Tyrendarra ...	30 0 0	1 10	3 0	1	1	5 0	" 21250
May 30, "	Henrick Scheel ...	Dartmoor ...	95 0 0	4 15	9 10	1	1	11 10	" 10720
Sept. 5, "	Willm. Harper ...	Toongabbie South ...	40 0 0	2 0	2 0	1	1	4 0	Rosedale 20543
Dec. 6, "	John H. Reid ...	Glenmaggie ...	287 3 25	14 8	14 8	1	1	16 8	" 27095
Sept. 27, "	Thomas Hart ...	Rosedale ...	162 0 5	8 3	8 3	1	1	10 3	" 20037
Dec. 6, "	H. Sandermann ...	Glenmaggie ...	40 0 0	2 0	2 0	1	1	4 0	" 27096
" 11, "	John Wilson ...	Glenmaggie ...	92 0 35	4 13	4 13	...	...	4 13	" 33916
Sept. 5, "	John Freeman ...	Loy Yang ...	49 0 0	2 9	2 9	1	1	4 9	" 21791
Nov. 21, "	Timothy McCarthy ...	Toongabbie South ...	60 0 0	3 0	3 0	1	1	5 0	" 12815
Dec. 5, "	Joseph Wise ...	Boorhaman ...	201 0 0	10 2	10 2	1	1	12 2	Rutherglen 18487
Nov. 21, "	Kate Woods ...	Norong ...	46 0 28	2 7	2 7	...	...	2 7	" 22640
" 22, "	Jas. Niggles ...	Boorhaman ...	40 0 0	2 0	2 0	1	1	4 0	" 22651
" 27, "	Saml. Williams ...	Briagolong ...	59 3 39	3 0	3 0	1	1	5 0	" 18358
" 22, "	Joseph Kelly ...	Brinia ...	100 0 0	5 0	5 0	1	1	7 0	" 22642
Feb. 2, "	Thos. Clohessy ...	Lilliput ...	99 1 35	5 0	5 0	1	1	6 10	" 16554
Dec. 4, "	James Vickers ...	Norong ...	89 0 33	4 10	4 10	1	1	6 10	" 15645
Aug. 7, "	Joseph Ryan ...	Runnymede ...	120 0 0	6 0	18 0	1	1	20 0	Rushworth 8461/20
Nov. 15, "	Patk. Twohey ...	Carag Carag ...	62 0 0	3 2	3 2	1	1	5 2	" 19967
Dec. 27, "	Benja. Barrett ...	Cornelia ...	100 0 0	5 0	5 0	1	1	7 0	" 13128
Sept. 26, "	John Hayes ...	Toolleen ...	160 0 0	8 0	8 0	1	1	10 0	" 23274
Oct. 30, "	Wm. Lamperd ...	Burnewang ...	54 2 18	1 15	1 15	1	1	3 15	" 23621
Nov. 14, "	Geo. Biteon ...	Toolamba ...	120 0 0	6 0	6 0	1	1	8 0	" 14363
Dec. 12, "	Jas. Read ...	Toolleen ...	80 0 0	4 0	4 0	1	1	6 0	" 15292
" 11, "	Dd. Orchard ...	Toolamba ...	67 2 29	3 8	3 8	1	1	5 8	" 10786
" 11, "	Thos. Lamb ...	Wa-de-lock ...	77 2 15	3 18	3 18	1	1	5 18	Sale 33263
Oct. 12, "	Farquar Kennedy ...	Stratford ...	91 0 29	4 12	4 12	1	1	6 12	" 31042
" 23, "	William Lee ...	Briagolong ...	32 3 21	1 13	1 13	1	1	3 13	" 28755
" 12, "	George Brasier ...	Bundalong ...	58 2 18	2 19	2 19	1	1	4 19	" 28272
Aug. 30, "	Alexr. Eastman ...	Goornong ...	120 0 0	6 0	6 0	1	1	8 0	Sandhurst 15383
Dec. 5, "	P. J. McNamara ...	Leichardt ...	320 0 0	16 0	16 0	1	1	18 0	" 10452
July 19, "	Jonathan Harris ...	Goornong ...	226 0 0	11 6	11 6	1	1	13 6	" 16086
Nov. 15, "	Charles Brown ...	Strathfieldsaye ...	49 1 4	2 10	2 10	1	1	4 10	" 22226
Oct. 11, "	John Robinson ...	Strathfieldsaye ...	62 0 31	3 3	3 3	1	1	5 3	" 22215
Aug. 7, "	Dennis Cullinan ...	Axedale ...	60 0 0	3 0	3 0	1	1	5 0	" 14421
Dec. 5, "	John Robinson ...	Neilborough ...	320 0 0	16 0	32 0	1	1	34 0	" 10291
Nov. 15, "	John Robinson ...	Axedale ...	57 1 18	2 18	2 18	1	1	4 18	" 28015
Oct. 11, "	John Robinson ...	Ellesmere ...	237 2 18	11 18	11 18	1	1	13 18	" 20219
Aug. 15, "	James Connell ...	Axedale ...	119 3 4	6 0	6 0	1	1	8 0	" 11478
Oct. 14, "	John McGrath ...	Campaspe ...	79 1 54	4 0	4 0	1	1	6 0	" 11820
Aug. 27, "	A. T. Coates ...	Kimbolton ...	39 0 35	2 0	2 0	1	1	4 0	" 15260
Nov. 13, "	William Fithall ...	Lockwood ...	53 2 11	2 14	2 14	1	1	4 14	" 21589
Oct. 15, "	James Cooper ...	Axedale ...	158 3 10	7 19	7 19	1	1	9 19	" 18377
Aug. 27, "	William Fithall ...	Lyell ...	40 0 0	2 0	2 0	1	1	4 0	" 11787
Nov. 13, "	James Pratt ...	Gre Gre ...	320 0 0	16 0	16 0	1	1	18 0	St. Arnaud 15368
Oct. 15, "	Patrick Breen ...	Banyenna ...	320 0 0	16 0	16 0	1	1	18 0	" 13185
Aug. 22, "	George Leach ...	Gre Gre ...	140 0 0	7 0	7 0	1	1	9 0	" 22520
Nov. 12, "	Henry Witney ...	Swanwater ...	260 0 0	13 0	13 0	1	1	15 0	" 11048
Sept. 2, "	Robert Blair ...	Yawong ...	79 3 5	4 0	4 0	1	1	6 0	" 15373
Oct. 15, "	William Donaghy ...	Swanwater ...	30 0 0	1 10	1 10	1	1	3 10	" 22637
Nov. 12, "	John Meatheringham ...	Banyenna ...	120 0 0	6 0	6 0	1	1	8 0	" 11001
Mar. 6, 1875	Chas. Newall ...	St. Arnaud ...	40 0 0	2 0	2 0	1	1	4 0	" 12414
Sept. 14, 1874	Michael Hogan ...	East Charlton ...	249 3 28	12 10	12 10	1	1	14 10	" 14405
Feb. 3, 1875	Edward Ryan ...	Rich Avon East ...	89 0 26	4 10	4 10	1	1	6 10	" 17186
Oct. 21, "	Robert Elliot ...	Marnoo ...	320 0 0	16 0	32 0	1	1	34 0	" 18688
Nov. 23, "	Giovanni Brasaschi ...	Northwood ...	180 0 0	9 0	27 0	1	1	29 0	Seymour 8911
Oct. 21, "	Robert Jeffrey ...	Carngham ...	309 0 15	15 10	31 0	1	1	33 0	Smythesdale 8350
Nov. 21, "	John Stenhouse ...	Illawarra ...	37 0 22	1 18	1 18	1	1	3 18	Stawell 15614
Oct. 3, "	Edmund Flynn ...	Eglinton ...	118 0 22	5 19	5 19	1	1	7 19	Talbot 10458
Nov. 21, "	John Stenhouse ...	Greta ...	14 0 0	0 14	0 14	1	1	2 14	Wangaratta 15738
Oct. 3, "	Sylvester Murphy ...	Estcourt ...	199 3 37	10 0	10 0	1	1	12 0	" 12902
Nov. 28, "	Thomas Frazer ...	Myrhee ...	132 0 0	6 12	6 12	1	1	8 12	" 22409
Aug. 25, "	Edward Murphy ...	Nirrandah ...	200 0 0	5 0	5 0	1	1	7 0	" 22433
Nov. 28, "	Connor McGrath ...	Nirrandah ...	100 0 0	5 0	5 0	1	1	7 0	Warrnambool 12977
Aug. 25, "	Mary Crotty, widow of P. Crotty	Bungil ...	218 3 13	13 9	13 9	1	1	15 9	" 22435
Dec. 4, "	John Murphy ...	Belvoir ...	80 0 0	4 0	12 0	...	...	12 0	Yackandandah 16385
Sept. 17, "	George Loomes ...	Wodonga ...	18 2 20	0 19	0 19	1	1	2 19	" 6087
June 4, "	Peter Wright ...	Gundowring ...	188 2 16	9 9	9 9	1	1	11 9	" 22448
Nov. 26, "	Archibald Paton ...	Yackandandah ...	104 0 33	5 5	10 10	1	1	12 10	" 15499
Sept. 17, "	Lorenz Godde ...	Norongong ...	48 0 4	2 9	4 18	1	1	6 18	" 10961
Nov. 28, "	Ronald C. Stevenson	Wodonga ...	30 3 23	1 11	1 11	1	1	3 11	" 21950
Nov. 28, "	Johann G. Schubert...	Yackandandah ...	149 2 6	7 10	7 10	1	1	9 10	" 19304
		Bolga ...	40 0 0	2 0	2 0	1	1	4 0	" 13498
		Baranduda ...	153 0 2	7 14	7 14	1	1	9 14	" 22028
									" 21000
									" 20829

## APPLICATIONS FOR LICENSES UNDER SECTION 19 APPROVED.

THE following Applications for Licenses under section 19 of *The Land Act 1869* having been approved, it is hereby notified that the Rents and Fees specified in each case may be received by the undermentioned Officers authorized by the Treasurer to collect Territorial Revenue.

No. of License.	Name of Licensee.	Area, subject to modification of boundaries and area.	Parish.	Date of License.	Amount to be Collected.			Payable to Receiver and Land Officer at—
					Half-yearly Payment.	Fee for Plans.	Fee for License.	
		A. R. P.		1876.	£ s. d.	£ s. d.	£	
797 S <sup>r</sup>	Alexr. Hume ...	53 0 9	Killingworth ...	1st Mar.	2 14	...	1	Seymour.
962 S <sup>r</sup>	Wm. Knight ...	86 1 5	Seymour ...	"	1 17	...	1	"
641 S <sup>r</sup>	Ml. Epp ...	150 1 39	Ghin Ghin ...	"	7 11	2 0 6	1	"
633 S <sup>r</sup>	Wm. Cairns ...	246 3 4	Lowry ...	"	12 7	...	1	"
1135 S <sup>r</sup>	Cecilia B. P. Mayger...	313 2 9	Glenburnie ...	"	15 14	...	1	Kilmore.
896 S <sup>r</sup>	William Jones ...	80 3 9	Bylands ...	"	4 1	1 13 0	1	"
462 B	Robert H. Kay ...	50 1 18	Buchan ...	"	2 11	...	1	Bairnsdale.
392 B	Thos. Halmshaw ...	220 2 37	Wy Yung ...	"	11 1	...	1	"
391 B	Henry Halmshaw ...	214 1 38	Wy Yung ...	"	10 15	...	1	"
974 B	William Walker ...	50 0 39	Wy Yung ...	"	2 11	...	1	"
388 B	Andrew Hogg ...	78 2 30	Coongulmerang ...	"	3 19	...	1	"
389 B	James Hoffman ...	84 3 36	Goonure ...	"	1 15	...	1	"
385 B	Wm. Hunt ...	161 1 14	Bengworden ...	"	8 2	...	1	"
592 S	Michael Molphy ...	62 2 4	Glenmaggie ...	"	3 3	...	1	Rosedale.
3618 S	James Reilly ...	16 1 17	Glenmaggie ...	"	0 17	...	1	"
259 S	Chas. Derham ...	300 0 0	Maryvale ...	"	15 0	...	1	"
411 S	John Hammerly ...	49 1 28	Loy Yang ...	"	2 10	...	1	"
522 S	Robt. G. Lindsay ...	116 0 2	Tongbong & Loy Yang ...	"	5 17	...	1	"
423 S	Timothy Hogan ...	64 3 16	Toongabbie South ...	"	3 5	...	1	"
641 S	John McAninly ...	81 3 0	Yarram Yarram ...	"	4 2	...	1	Palmerston.
3970 S	Frank Walkden ...	275 3 2	Yeerung ...	"	13 16	...	1	Sale.
515 S	Joseph Law ...	319 3 8	Yeerung ...	"	16 0	...	1	"
2712 S	John Glass <sup>1</sup> ...	49 2 7	Nuntin ...	"	2 10	...	1	"
82 S	David Boddy ...	90 0 0	Balloong ...	"	4 10	...	1	Palmerston.
413 S	William Hair ...	66 0 37	Alberton West ...	"	3 7	...	1	"
412 S	Robert Hair ...	74 3 28	Alberton West ...	"	3 15	...	1	"
84 S	George C. Burnett ...	41 3 29	Wonwron ...	"	2 2	...	1	"
877 S	Thos W. Scott ...	50 0 0	Devon ...	"	2 10	...	1	"
520 S	John Lamb ...	114 0 0	Tarra Tarra ...	"	5 14	...	1	"
319 S	August Fechner ...	190 3 28	Tanjil ...	"	10 0	...	1	Rosedale.
320 S	Charles Fietz ...	99 1 12	Tanjil ...	"	5 0	...	1	"
447 S	Thos. Irvine ...	320 0 0	Tanjil ...	"	16 0	...	1	"
716 S	Thos. Needham ...	99 3 38	Tanjil ...	"	5 0	...	1	"
717 S	Thos. Needham ...	98 2 3	Tanjil ...	"	4 19	...	1	"
3935 S	C. J. Walker ...	65 3 35	Tanjil ...	"	3 6	...	1	"
28082 D	Wm. Johnston ...	39 3 38	Glenalbyn ...	"	2 0	...	1	Inglewood.
910 D	James Turpie ...	49 3 8	Salisbury West ...	"	2 10	...	1	"
37143 B	Chas. Fred. Bull <sup>2</sup> ...	214 3 0	Bumberrah ...	1874. 1st Sept.	10 15	...	...	Bairnsdale.
591 S	Oswald Marriage <sup>3</sup> ...	278 3 5	Traralgon ...	1875. 1st Sept.	13 19	...	1	Rosedale.
1477 B <sup>4</sup>	James O'Brien ...	40 0 0	Carngham ...	1876. 1st Mar.	2 0	...	1	Smythesdale.
1919 B <sup>4</sup>	Joseph Wrigley ...	40 0 0	Smythesdale ...	"	2 0	...	1	"
612 B <sup>4</sup>	James Foran ...	19 3 15	Korweinguboora ...	"	1 0	0 17 6	1	Ballarat.
683 B <sup>4</sup>	Philip Gay ...	199 3 24	Yarrowee ...	"	10 0	...	1	"
1251 B <sup>4</sup>	Duncan McAlister <sup>4</sup> ...	157 3 37	Raglan ...	1875. 1st Dec.	7 18	...	1	"
38247 B <sup>4</sup>	Henry Davis <sup>5</sup> ...	37 3 8	Trawalla ...	1874. 14th Feb.	3 16	...	...	"
2692 M	John Grayden ...	36 2 6	Tyabb ...	1876. 1st Mar.	1 17	1 2 6	1	Melbourne.
3543 M	Edward Pettit ...	159 2 20	Narracan ...	"	8 0	...	1	"
3909 M	John S. White ...	157 2 2	Jindivick ...	"	7 18	...	1	"
2698 M	Henry Glascock ...	809 1 5	Narracan ...	"	15 10	...	1	"
734 C	Wm. Oliver ...	110 2 10	Campbelltown ...	"	5 11	...	1	Daylesford.
1848 B <sup>6</sup>	John Taylor ...	98 2 5	Edi ...	"	4 19	1 13 0	1	Beechworth.
473 B <sup>6</sup>	Konrad Dallingier ...	240 0 0	Bonegilla ...	"	12 0	2 8 0	1	Yackandandah.
82 B <sup>6</sup>	Geo. Black ...	49 1 34	Bruarong ...	"	2 10	...	1	"
728 AL	Richd. O'Brien ...	23 1 2	Jamieson ...	"	1 4	...	1	Jamieson.
828 AL	Duncan Stewart <sup>6</sup> ...	314 2 24	Gobur ...	1875. 1st Sept.	15 15	...	...	Alexandra.
41007 AL	Daniel Hoban <sup>7</sup> ...	81 1 25	Whanregarwan ...	1873. 19th Dec.	4 2	...	...	"
384 B <sup>8</sup>	Wm. James Cass ...	69 3 12	Glenrowen ...	1876. 1st Mar.	3 10	1 10 0	1	Wangaratta.
2680 B <sup>8</sup>	Patk. Ginnivan ...	51 2 19	Rothsay ...	"	2 12	...	1	Benalla.
438 B <sup>8</sup>	Robt. Church <sup>8</sup> ...	316 0 6	Karabumet ...	"	15 17	2 15 0	1	"
1559 B <sup>8</sup>	Chas. H. Peard <sup>9</sup> ...	319 3 14	Lurg ...	"	16 0	...	1	"
3997 S <sup>1</sup>	Robert H. Webb ...	318 3 31	Terrappee ...	"	15 19	...	1	St. Arnaud.
3436 S <sup>1</sup>	Lawrence, Walsh ...	320 0 0	Cooroopajerrup ...	"	16 0	...	1	"
3482 S <sup>1</sup>	Michael O'Brien ...	92 0 0	Carron ...	"	4 12	...	1	"
3689 S <sup>1</sup>	Edwin Reseigh ...	315 3 37	Rich Avon East and Banyenna ...	"	15 16	...	1	"
3426 S <sup>1</sup>	Alexander Wallace ...	207 3 37	Dalyenong ...	"	10 8	...	1	"
3186 S <sup>1</sup>	Peter Meade ...	59 3 27	Swanwater ...	"	3 0	1 6 6	1	"
946 S <sup>1</sup>	William Kelly <sup>10</sup> ...	310 0 0	Bunguluke ...	1st Feb.	15 10	...	1	"
2488 E	John T. Dougherty ...	85 1 30	Girgarre East ...	1st Mar.	4 6	...	1	Rushworth.
41614 S <sup>11</sup>	John Johnson <sup>11</sup> ...	234 2 25	Cornella ...	1875. 1st July	11 15	...	1	"
304 S <sup>12</sup>	Neil Campbell ...	320 0 0	Gobarup ...	1876. 1st Mar.	16 0	...	1	"
18 S <sup>12</sup>	Peter Anderson ...	39 3 34	Wanalta ...	"	2 0	...	1	"

<sup>1</sup> Subject to special condition allowing for excision of drain, if required, without compensation.

<sup>2</sup> In lieu of notice published in *Government Gazette* of 21st August 1874, so far as area and rent are concerned.

<sup>3</sup> The above area includes 198a. 3r. 5p. referred to in notice published in *Government Gazette* of 29th October 1873, p. 2058, and 80 acres now applied for.

<sup>4</sup> In lieu of notice published in *Government Gazette* of 12th November 1875, so far as area and rent are concerned.

<sup>5</sup> In lieu of notice scheduled to Land Officer 16th February 1874, so far as area and rent are concerned. Land Officer please adjust rent.

<sup>6</sup> In lieu of notice published in *Government Gazette* of 6th August 1875, p. 1500, so far as area and rent are concerned. Land Officer please adjust rent.

<sup>7</sup> In lieu of notice scheduled to Land Officer on 23rd December 1873, so far as area and rent are concerned. Land Officer please adjust rent.

<sup>8</sup> Subject to payment to the Crown the sum of £25 as value of improvements.

<sup>9</sup> Subject to non-removal of boundary fence of run until selection fence is put up.

<sup>10</sup> In lieu of notice published in *Gazette* of 23rd April 1875, p. 788, so far as area and rent are concerned. Land Officer please adjust rent.

<sup>11</sup> In lieu of notice published in *Government Gazette* of 26th June 1874, p. 1215, so far as area and rent are concerned. Land Officer please adjust rent.

## APPLICATIONS FOR LICENSES UNDER SECTION 19 APPROVED—continued.

No. of License.	Name of Licensee.	Area, subject to modification of boundaries and area.	Parish.	Date of License.	Amount to be Collected.			Payable to Receiver and Land Officer at—
					Half-yearly Payment.	Fee for Plans.	Fee for License	
		A. R. P.		1876.	£ s.	£ s. d.	£	
321 S <sup>b</sup>	Owen Connally ...	167 1 0	Campaspe ...	1st Mar.	8 8	2 8 0	1	Sandhurst.
622 S <sup>b</sup>	Peter Fullarton ...	122 0 24	Egerton ...	"	6 3	...	1	"
1870 E	James Taylor ...	252 2 33	Cohuna ...	"	12 13	...	1	Echuca.
3281 E	John McAuliffe ...	14 0 0	Fannoobamawm ...	"	0 14	...	1	"
2626 E	Daniel Fitzpatrick ...	58 0 0	Mooreopna West ...	"	2 18	...	1	"
3942 E	Jane Matilda Whitfield ...	150 0 31	Wanurp ...	"	7 11	2 0 6	1	"
3560 E	George Wm. Pricstley ...	320 0 0	Gunbower ...	"	16 0	2 15 0	1	"
3291 E	George McNeil ...	319 3 3	Coomboona ...	"	16 0	...	1	"
3163 E	John Metherall ...	40 0 0	Millico ...	"	2 0	1 2 6	1	"
2705 E	Joseph H. H. Gibbs ...	320 0 0	Terrick Terrick East ...	"	16 0	...	1	"
123 E	Martin Bolger ...	279 3 21	Terrick Terrick East ...	"	14 0	...	1	"
42276 E	Hermann A. W. Suelf ...	312 0 0	Terrick Terrick East ...	"	15 12	...	1	"
36674 E	John Brewer <sup>1</sup> ...	313 2 3	Girgarre East ...	"	15 14	...	1	Rushworth.
325 S <sup>b</sup>	William Carr ...	119 3 2	Pompapiel ...	"	6 0	1 15 6	1	Inglewood.
3776 S <sup>t</sup>	James Simons ...	95 1 1	Kurraca ...	"	4 16	...	1	"
3774 S <sup>t</sup>	Samuel Shelton ...	100 0 0	Kurraca ...	"	5 0	...	1	"
2693 K	Patrick Gill ...	320 0 0	Calvil ...	"	16 0	2 15 0	1	"
2102 H <sup>m</sup>	Peter H. Bertrand <sup>2</sup> ...	320 0 0	Bangerang ...	"	16 0	...	1	Horsham.
3852 H <sup>m</sup>	John D. Tepper ...	71 3 36	Rapanyup ...	"	3 12	...	1	"
2089 H <sup>m</sup>	James Buchanan ...	258 2 16	Wail ...	"	12 19	...	1	"
2298 H <sup>m</sup>	John Cameron ...	15 2 8	Longerenong ...	"	0 16	...	1	"
645 H <sup>t</sup>	Charlotte Flack ...	159 3 28	Youpayang ...	"	8 0	...	1	Casterton.
1491 K	John Ogilvie ...	320 0 0	Yarrowalla ...	"	16 0	...	1	Kerang.
179 G	Charles Chappell ...	64 0 34	Murroon ...	"	3 5	1 10 0	1	Colac.

The following are Re-licenses:—

				1875.	1876.	1877.	
215 S	Peter Clark <sup>3</sup> ...	320 0 0	Wa-de-lock ...	27th Feb.	16 0	...	1 Sale.
3174 E	Abraham Macrory <sup>4</sup> ...	121 1 20	Wharparilla ...	25th July	6 2	...	1 Echuca.
2642 E	Patrick Fahey <sup>5</sup> ...	141 3 24	Wharparilla ...	17th Oct.	7 2	...	1 "

<sup>1</sup> In lieu of advice scheduled to Land Officer on 2nd March 1874, so far as area and rent are concerned. Land Officer please adjust rent.  
<sup>2</sup> One month for removal of fence.

<sup>3</sup> Applicant to pay up arrears of rent, amounting to £16.  
<sup>4</sup> £18 6s., amount of arrears, to be collected.  
<sup>5</sup> £14 4s., amount of arrears, to be collected.

D. GILLIES,  
Commissioner of Crown Lands and Survey.Department of Lands and Survey (Occupation Branch),  
Melbourne, 1st February 1876.

## APPLICATIONS FOR LEASES UNDER SECTION 33 APPROVED.—(No. 8.)

THE following Applications for Leases under Section 33 of *The Land Act 1869* having been approved, it is hereby notified that the Rents and Fees specified in each case may be received by the undermentioned Revenue Officers.

Date of Lease.	Name of Lessee.	Section.	Allotment.	Parish.	Extent.	Amount to be Collected.				Payable to the Officer authorized by the Treasurer to collect Territorial Revenue at—
						Rent payable yearly.	Rent due to date.	Fees.	Total to pay.	
						£ s.	£ s.	£	£ s. d.	
7.10.71	Gleeson, Martin ...	...	8 <sup>a</sup> 1	Willaura ...	A. R. P. 292 0 8	29 6	29 6	...	29 6	Ararat.
7.10.71	Gleeson, Martin ...	...	8 <sup>b</sup> 2	Willaura ...	292 0 8	29 6	29 6	...	29 6	"
25.6.71	O'Connell, Michael ...	29	5 <sup>a</sup>	Lacey ...	82 2 27	8 6	8 6	1	9 6	Wangaratta.
29.10.71	Houghton, P. W. ...	...	129, 142	Bairnsdale ...	128 0 0	12 16	12 16	...	12 16	Bairnsdale.
24.3.72	Anderson, John ...	13	8 <sup>a</sup> 3	Bramburra ...	126 3 32	12 14	...	1	1 0	Hamilton.
11.2.72	Wilson, Samuel ...	...	117 <sup>a</sup>	Nullahcootie ...	62 2 37	6 6	...	1	...	Mansfield.
13.1.72	Kitchen, H. H. ...	...	120 <sup>b</sup>	Nullahcootie ...	56 0 7	5 14	5 14	...	5 14	"
20.1.72	Wright, Ralph ...	27	1 <sup>a</sup>	Woodstock ...	102 2 22	10 6	...	1	2 0	Sandhurst.
*5.11.71	Kennedy, Dugald ...	...	25 <sup>a</sup>	Bonn ...	80 0 0	8 0	8 0	1	10 0	"
16.3.72	Hogan, Timothy ...	...	83	Toongabbie ...	98 0 0	9 16	...	...	...	Rosedale.
17.9.71	McNally, Daniel ...	...	E	Bridgewater ...	372 0 0	37 4	37 4	...	37 4	Inglewood.

\* Original lease to be surrendered before preparation of new lease.

D. GILLIES,  
Commissioner of Crown Lands and Survey.Department of Lands and Survey (Rent Roll Division),  
Melbourne, 1st February 1876.

## APPLICATIONS FOR GRANTS UNDER SECTIONS 40 AND 96 OF "THE LAND ACT 1869," AND SECTION 399 OF "THE LOCAL GOVERNMENT ACT 1874," APPROVED.

THE following Applications for Grants having been approved, it is hereby notified that the purchase-money and fees specified in each case may be received by the undermentioned Revenue Officers.

Name.	Parish.	Extent.	Amount to be Collected.				Payable to the Officer authorized by the Treasurer to collect Territorial Revenue at—
			Purchase-money.	Fees.		Total to pay.	
			£ s. d.	Grant.	Assurance.	£ s. d.	
75.T.17240.—Patrick Fennessy ...	Shelbourne ...	A. R. P. 4 1 0	5 0 0	1	0 0 3	6 0 3	Sandhurst.
71.B.15091.—W. T. N. Champ ...	Mooreep ...	3 2 23	5 9 4	1	0 0 3	6 9 7	Geelong.
75.T.17710.—John Macdonald ...	Broadford ...	3 2 32	7 8 0	1	0 0 4	8 8 4	Kilmore.

D. GILLIES,  
Commissioner of Crown Lands and Survey.Department of Lands and Survey (Occupation Branch),  
Melbourne, 1st February 1876.

## APPLICATIONS FOR LICENSES UNDER SECTION 47 APPROVED.

THE following applications for Licenses under section 47, *Land Act 1869*, having been approved, it is hereby notified that the Rents and Fees specified in each case may be received by the undermentioned Officers authorized by the Treasurer to collect Territorial Revenue.

No. of License.	Name of Licensee.	Situation.	Extent.	Purpose for which License is granted.	Annual Fee.	Payable to the Receiver and Land Officer at—
2001 B <sup>a</sup>	Robt. Ward ...	Buckland ...	A. R. P.	Grazing only	£ s. d.	Bright.
2002 B <sup>a</sup>	Dugald C. McLean ...	Carlyle ...	80 0 0	"	2 0 0	Rutherglen.
2003 B <sup>a</sup>	Henry Nott ...	Porong ...	86 2 0	"	4 0 0	"
2004 B <sup>a</sup>	John Price ...	Porepunkah ...	145 0 37	"	4 17 4	"
2005 B <sup>a</sup>	Wm. H. Warren ...	Lilliput ...	36 0 0	"	1 4 0	Bright.
2006 B <sup>a</sup>	Danl. King ...	Lilliput ...	203 0 0	"	6 15 4	Rutherglen.
2007 B <sup>a</sup>	C.R.P. Jephcott <sup>1 2</sup>	Tintaldra ...	7 0 0	"	0 10 0	"
2008 B <sup>a</sup>	P. J. Jephcott <sup>1 2 3</sup>	Tintaldra ...	23 0 0	"	1 3 0	Yackandandah.
2009 B <sup>a</sup>	A. D. Weston <sup>3</sup>	Porepunkah ...	6 0 0	"	1 0 0	"
2010 B <sup>a</sup>	Joseph Kelly <sup>3</sup>	Lilliput ...	51 0 0	"	1 14 0	Bright.
2011 B <sup>a</sup>	Jas. Smith <sup>2 3</sup>	Wandiligong ...	104 0 0	"	3 9 4	Rutherglen.
2012 B <sup>a</sup>	Thos. Costin ...	Gooramadda ...	48 0 0	"	2 0 0	Bright.
2013 B <sup>a</sup>	Jas. Scott ...	Carlyle ...	65 0 0	"	1 12 6	Rutherglen.
2014 B <sup>a</sup>	Ferguson and Stewart ...	Chiltern ...	136 0 0	"	3 8 0	"
2015 B <sup>a</sup>	Donald Gow ...	Described in <i>Gov. Gaz.</i> of 8th October 1875 as lot 7, Harriettville	24 0 0	"	1 4 0	Chiltern.
2016 B <sup>a</sup>	John Scales <sup>4</sup> ...	Described in <i>Gov. Gaz.</i> of 4th January 1875 as lot 12, Snowy Mitta	12,000 0 0	"	5 0 0	Bright.
2017 B <sup>a</sup>	Torrens McCann ...	Described in <i>Gov. Gaz.</i> of 4th January 1875 as lot 11, Snowy Creek	5,300 0 0	"	7 0 0	Yackandandah.
2018 B <sup>a</sup>	461 S Millar and James	Rosedale ...	8,150 0 0	"	8 0 0	"
466 B	Gustav Schneider	Bumberrah ...	11 0 0	"	1 0 0	Rosedale.
85 B <sup>t</sup>	Patrick Coolahan	Part of allotment 3, section 5, parish of Haddon, county of Grenville	6 1 0	"	1 0 0	Bairnsdale.
36 B <sup>t</sup>	William Martin ...	Described in <i>Gov. Gaz.</i> of 29th October 1875 as lot 24, Blackwood	48 0 0	"	2 0 0	Smythesdale.
37 B <sup>t</sup>	James Cameron ...	Parish of Lal-lal, county of Grant, formerly licensed to A. B. Cameron under sec. 19	30,500 0 0	"	10 0 0	Ballarat.
38 B <sup>t</sup>	Gernand Bang ...	Parish of Yarrowee, county of Grenville	244 0 0	"	8 0 0	"
39 B <sup>t</sup>	Thomas Sullivan	Parish of Kerri Bareet, county of Grant, on the south boundary of sec. 14	72 2 12	"	3 13 0	Smythesdale.
17 M	Wm. Grace ...	Warrandyte ...	20 0 0	"	1 0 0	Melbourne.
307 S <sup>b</sup>	Marong Shire Council	Marong, adjoining the Pound Reserve	58 0 0	"	1 18 8	Sandhurst.
56	Francis Count de Castlencau and Andrew Anderson <sup>5</sup>	Wallaloo Creek ...	5,334 0 0	"	179 1 0	Horsham.
2051 G	Stephen S. Bennalack	Elliminyt ...	56 0 0	"	3 0 0	Colac.
2052 G	J. and T. Graham	Lawaluk ...	163 0 0	"	17 0 0	Geelong.
2053 C <sup>a</sup>	James Whitchell <sup>6</sup>	Pomborneit ...	640 0 0	"	8 0 0	Camperdown.
214 S <sup>t</sup>	Michl. Molan ...	Bellaura ...	118 0 0	"	3 18 6	Stawell.
215	Peter Moran <sup>7</sup>	Dunneworthy ...	208 2 31	"	5 4 6	Ararat.
342 H <sup>t</sup>	Wilhelm Linke ...	Part allotments 29, 32, 33, Dunkeld	17 1 31	"	1 0 0	Hamilton.
348 H <sup>t</sup>	John Carroll <sup>1</sup>	Between allotment 3, sec. D (Carroll's purchased land) and Lake Yambuk, parish of Yambuk	4 0 0	"	1 0 0	Belfast.

<sup>1</sup> The right of ingress, egress, and regress to be preserved to the public.  
<sup>2</sup> Fees for 1875 to be paid before licenses are issued.  
<sup>3</sup> Fees not to be accepted unless arrears for 1875 are paid.  
<sup>4</sup> The rent for this year has been paid.  
<sup>5</sup> This is in lieu of license gazetted on page 173, in favor of Scoullar and Brinckman, 3354 acres, Wallaloo Creek.

<sup>6</sup> This is in lieu of notice published in *Government Gazette* of 28th January 1876, page 172, so far as it relates to number and name, it being erroneously gazetted James Mitchell.  
<sup>7</sup> This is in lieu of notice published in *Government Gazette* of 14th January 1876, page 61.

NOTE for the Receiver and Land Officer, Melbourne.—The correct name of No. 2060, published in *Government Gazette* of 28th January 1876, page 174, should be "Hossack," and not "Kossack."

D. GILLIES,  
 Commissioner of Crown Lands and Survey.

Department of Lands and Survey (Occupation Branch),  
 Melbourne, 1st February 1876.

## APPLICATIONS FOR LICENSES UNDER SECTION 47 APPROVED.

THE following Applications for Licenses under section 47, *Land Act 1869*, having been approved, it is hereby notified that the Rents and Fees specified in each case may be received by the undermentioned Officers authorized by the Treasurer to collect Territorial Revenue.

No. of License.	Name of Licensee.	Situation.	Extent.	Purpose for which License is granted.	Annual Fee.	Amount of first payment (to end of current quarter ending 31st Mar. 1876).	Amount payable quarterly.	Payable to the Receiver and Land Officer at—
734 E	C. B. Sheehan ...	Toolamba West ...	A. R. P.	Rural store ...	£ s. d.	£ s. d.	£ s. d.	Echuca.
735 E	Alexr. Ritchie ...	Echuca ...	1 3 29	Brickmaking ...	10 0 0	1 13 4	2 10 0	"
623 S <sup>b</sup>	Michael Tobin <sup>1</sup>	Crosbie ...	3 0 0	Rural inn ...	10 0 0	1 13 4	2 10 0	Heathcote.
624 S <sup>b</sup>	Robert Kirk <sup>2</sup>	Cornella ...	2 0 0	Sawmill ...	5 0 0	0 16 8	1 5 0	Rushworth.
			3 0 0		10 0 0	1 13 4	2 10 0	

<sup>1</sup> This license only confers the right to occupy the land as a site for rural inn. Fermented or spirituous liquors can only be sold thereat under the usual publican's license from the local bench of magistrates.  
<sup>2</sup> Wood shall not be cut from Crown lands beyond the boundaries of the site specified in this license unless a "Wood License" be taken out by each person employed by the licensee in cutting and taking away wood for the use of the mill therein licensed.

Department of Lands and Survey (Occupation Branch),  
 Melbourne, 1st February 1876.

D. GILLIES,  
 Commissioner of Crown Lands and Survey.

## APPLICATIONS FOR LICENSES UNDER SECTIONS 19, 47, AND 49 NOT GRANTED.

It is hereby notified that the following Applications for Licenses have not been granted:—

No.	Name of Applicant.	Area.	Parish.	Remarks.
		A. R. P.		
Licenses under section 19 "Land Act 1869."				
110 B <sup>a</sup>	Geo. Bowran ...	246 0 0	Berringa ...	Refused.—Open for selection on 18th February 1876, at Nine a.m.
1086 B <sup>b</sup>	Archd. S. Murray ...	100 0 0	Eurandalong ...	Refused.—Land not available.
613 B <sup>b</sup>	John Flegg ...	172 3 37	Barnawartha ...	Abandoned.—142a. 3r. 37p. open for selection on 18th February 1876, at Nine a.m.
702 B <sup>b</sup>	W. H. Green ...	8 0 16	Mitta Mitta ...	Refused.—Open for selection on 18th February 1876, at Nine a.m., subject to payment into trust fund of the sum of £14, value of improvements.
41954 S <sup>r</sup>	E. M. Kenny ...	299 2 6	Puckapunyal ...	Abandoned.—Open for selection on 18th February 1876, at Nine a.m.
880 B <sup>a</sup>	John Hogan ...	320 0 0	Pine Lodge ...	Withdrawn.—268 acres open for selection on 18th February 1876, at Nine a.m.
1203 B <sup>a</sup>	John Murray ...	320 0 0	Benalla ...	Withdrawn.
370 AL	John Hook ...	44 0 0	Yarek ...	Withdrawn.
568 S	Francis Murphy ...	20 <sup>0</sup> 0 0	Glenmaggie ...	Withdrawn.—Open for selection on 18th February 1876, at Nine a.m.
93 S	Christian Bann ...	180 0 0	Giffard ...	Withdrawn.—Open for selection on 18th February 1876, at Nine a.m.
720 S.	August Newman ...	80 0 0	Stratford ...	Withdrawn.—Open for selection on 18th February 1876, at Nine a.m.
106 S	Chas. Wm. Bassett ...	240 0 0	Yeerung ...	Withdrawn.—Open for selection on 18th February 1876, at Nine a.m.
589 S	Charles Medling ...	160 0 0	Wa-de-lock ...	Withdrawn.—Open for selection on 18th February 1876, at Nine a.m.
210 S	Ewan Cameron ...	200 0 0	Wa-de-lock ...	Withdrawn.—Open for selection on 18th February 1876, at Nine a.m.
356 S	Thos. T. Gaffney ...	240 0 0	Unnamed ...	Withdrawn.—Open for selection on 18th February 1876, at Nine a.m.
205 S	John Casbolt ...	200 0 0	Boodyarn ...	Withdrawn.—Land not available.
3745 E	Mary A. Scott ...	124 2 39	Pannocbamawm ...	Refused.—Appeal disallowed.—Recommended to another.
297 E	Gottlieb Kaulboitsch ...	320 0 0	Turrumberry ...	Cancelled.
3616 E	Thomas Reily ...	84 0 0	North Murchison ...	Refused.—Open for selection on 18th February 1876, at Nine a.m.
3289 E	Patrick Mackenna ...	106 2 23	Girgarre East ...	Refused.—Recommended to another applicant.
2024 E	James Anderson ...	106 2 25	Girgarre East ...	Refused.—Recommended to another applicant.
1188 E	Michael Maher ...	160 0 0	Coomboona ...	Refused.—Land open for selection on 18th February 1876, at Nine a.m.
794 S <sup>a</sup>	Frederick Harris ...	150 0 0	Gobarup ...	Refused.—Land open for selection on 18th February 1876, at Nine a.m.
1526 S <sup>a</sup>	Patrick Power ...	142 0 31	Campaspe ...	Refused.—Land open for selection on 18th February 1876, at Nine a.m.
316 S <sup>a</sup>	Owen Connelly ...	120 0 0	Campaspe ...	Refused.
1037 H <sup>a</sup> and 1030 H <sup>a</sup>	John Lancaster ...	178 3 35 and 25 0 0	Connewirricoo ...	Withdrawn.—Open for selection on 18th February 1876, at Nine a.m. The incoming selector to pay valuation of improvements.
2699 E	James Gundry ...	320 0 0	Terrick Terrick East	Refused.—Open for selection on 18th February 1876, at Nine a.m. Incoming selector to pay valuation for improvements, £36.
2801 E	Jeremiah Harnay ...	320 0 0	Bamawm ...	Refused.—Granted to another applicant.
3159 E	Thomas Moore ...	197 0 0	Bamawm ...	Refused.—Granted to another applicant.
3160 E	Daniel Mallen ...	160 0 0	Bamawm ...	Refused.—Granted to another applicant.
2799 E	Philip Hildebrand ...	320 0 0	Bamawm ...	Refused.—Granted to another applicant.
2965 E	James Kitson ...	160 2 35	Tongala ...	Refused.—Granted to another applicant.
2709 E	William Gregg ...	160 0 0	Bamawm ...	Refused.—Granted to another applicant.
2707 E	John Lecky Gallagher ...	80 0 0	Bamawm ...	Refused.—Granted to another applicant.
653 H <sup>a</sup>	Catherine Fahey ...	40 0 0	Bessibelle ...	Refused.—Open for selection on 18th February 1876, at Nine a.m.
1656 H <sup>a</sup>	Chas. Reeve ...	50 0 0	Drumborg ...	Withdrawn.—Open for selection on 18th February 1876, at Nine a.m.
1852 H <sup>a</sup>	Henry J. Trigger ...	35 0 6	Macarthur ...	Refused.—Granted to another applicant.
2853 S <sup>a</sup>	James Hampson ...	320 0 0	Wychitella ...	Refused.—Granted to another.
3688 S <sup>a</sup>	Andrew Reidy ...	306 0 0	Wooroonook ...	Refused.—Granted to another.
2388 S <sup>a</sup>	James Cookson ...	300 0 0	Wooroonook ...	Refused.—Open for selection on 18th February 1876, at Nine a.m.
2983 S <sup>a</sup>	John C. Kneale ...	320 0 0	Wooroonook ...	Refused.—Granted to another.
2814 E	John Hopkins ...	135 3 8	Millewa ...	Withdrawn.
2735 K	James Hackford ...	320 0 0	Yarrowalla ...	Refused.—Granted to another.
3688 K	John Sinclair ...	320 0 0	Yarrowalla ...	Refused.—Granted to another.
799 H <sup>a</sup>	Timothy Hooley ...	63 2 8	Mooree ...	Refused.—Part open for selection on 18th February 1876, at Nine a.m.
61 G	James Boxell, jun. ...	80 0 0	Bamganie ...	Refused.
237 G	Alfred Dymott ...	134 2 35	Durridwarrah ...	Refused.
3166 E	Alice Monaghan ...	320 0 0	Turrumberry ...	Cancelled.
121 S <sup>b</sup>	Alfred Brown ...	160 0 0	Yarraberb ...	Cancelled.—Granted to another.
563 G	Francis Mellington ...	179 0 0	Poliah South ...	Withdrawn.—Open for selection on 18th February 1876, at Nine a.m.
2700 E	Thomas Goad ...	270 0 0	Wanurp ...	Cancelled.
115 S <sup>b</sup>	Guiseppi Bisi ...	167 3 3	Warragamba ...	Refused.—Land granted to another applicant.
1270 S <sup>b</sup>	Andrew McGann ...	90 0 0	Warragamba ...	Refused.—Land granted to another applicant.
1950 S <sup>b</sup>	John Webster ...	167 3 3	Warragamba ...	Refused.—Land granted to another applicant.
3525 S <sup>a</sup>	Daniel Olive ...	239 3 34	Yeungroon ...	Withdrawn.—Open for selection on 18th February 1876, at Nine a.m.
2982 S <sup>a</sup>	Patrick Keogh ...	320 0 0	Rich Avon West ...	Refused.
2854 S <sup>a</sup>	Edward Heide ...	265 0 22	Swanwater ...	Refused.
3372 S <sup>a</sup>	Angus McDonald ...	78 0 0	Swanwater ...	Refused.
3577 S <sup>a</sup>	Mary Postlethwaite ...	59 3 27	Swanwater ...	Refused.
2990 S <sup>a</sup>	John C. Challenger ...	180 0 0	Mysia ...	Withdrawn.
2089 S <sup>a</sup>	Michael Keirce ...	320 0 0	Wychitella ...	Refused.—Granted to another applicant.
3696 S <sup>a</sup>	Patrick Ryan ...	320 0 0	Wychitella ...	Refused.—Granted to another applicant.
3594	James Rhodes ...	123 0 13	Wirchilleba ...	Withdrawn.—Open for selection on 18th February 1876, at Nine a.m. Incoming selector to pay valuation for improvements, £39.

\* This land is granted to same applicant under another application.

## APPLICATIONS FOR LICENSES UNDER SECTIONS 19, 47, AND 49 NOT GRANTED—continued.

No.	Name of Applicant.	Area.	Parish.	Remarks.
		A. R. P.		
Licenses under section 47 "Land Act 1869."				
481 K	Patrick O'Donnell, for John O'Donnell	3 0 0	Murrabit ...	Refused.
566 B <sup>a</sup>	Albert Schlink ...	558 8 27	Wodonga ...	Refused.
483 B <sup>a</sup>	John Offer ...	50 0 0	Norong ...	Refused.
Licenses under section 49 "Land Act 1869."				
292 S	Thos. Freeman ...	20 0 0	Woodside ...	Withdrawn.—Open for selection on 18th February 1876, at Nine a.m.
744 H <sup>c</sup>	George Payne ...	10 0 0	Macarthur ...	Withdrawn.—Open for selection on 18th February 1876, at Nine a.m.
43 G	Matthew Barlow ...	20 0 0	Irrewillipe ...	Refused.
730 S <sup>a</sup>	Patrick O'Brien ...	20 0 0	Nerring ...	Refused.—Granted to another applicant.
238 S <sup>a</sup>	Patrick Dynan ...	20 0 0	Nerring ...	Refused.—Granted to another applicant.

D. GILLIES,  
Commissioner of Crown Lands and Survey.

Department of Lands and Survey (Occupation Branch),  
Melbourne, 1st February 1876.

## APPLICATIONS FOR GRANTS UNDER SECTION 20 APPROVED.—(No. 43.)

THE following Applications for Grants under section 20 of *The Land Act 1869* having been approved, it is hereby notified that the balance to complete the purchase and fees specified in each case may be received by the undermentioned Revenue Officers.

Name.	Parishi.	Extent.	Amount to be Collected.						Payable to the Officer authorized by the Treasurer to collect Territorial Revenue at—
			Balance to complete Purchase.	Fees.			Total to pay.		
				Grant.	Certifi- cate.	Assurance.			
		A. R. P.	£ s. d.	£	£	£ s. d.	£ s. d.		
O'Brien, P. ... ..	Ararat ... ..	28 3 32	20 6 0	1	1	0 1 3	22 7 3	Ararat 8773/20	
Lightfoot, D. ... ..	Wy Yung ... ..	61 0 4	43 8 0	1	1	0 2 7	45 10 7	Bairnsdale 7754/20	
Berndt, W. ... ..	Dookie ... ..	40 0 0	28 0 0	1	1	0 1 8	30 1 8	Benalla 23447	
McDonald, W. ... ..	Terrick Terrick	320 0 0	224 0 0	1	1	0 13 4	226 13 4	Echuca 8475/20	
Connelly, M. ... ..	Mooroopna ...	119 1 29	84 0 0	1	1	0 5 0	86 5 0	" 24174	
Walker, R. B. ... ..	Woornyallook...	9 3 36	7 0 0	1	1	0 0 5	9 0 5	Geelong 7191/20	
Davis, J. ... ..	Panyabyr ...	102 2 4	72 2 0	1	1	0 4 4	74 6 4	Hamilton 24446	
Dowd, L. ... ..	Crosbie ... ..	13 3 35	9 16 0	1	1	0 0 7	11 16 7	Heathcote 12398	
Mulqueeney, H. ...	Bylands ... ..	41 1 7	29 8 0	1	1	0 1 9	31 9 9	Kilmore 17122	
Surtsur, G. ... ..	Greensborough	4 3 15	3 10 0	1	1	0 0 3	5 10 3	Melbourne 6482/20	
McCarthy, T. E. ...	Woolamai ...	41 2 1	29 2 0	1	1	0 1 9	31 3 9	" 18466	
Allan, W. ... ..	Wellsford ...	12 0 37	9 12 0	1	1	0 0 7	11 12 7	Sandhurst 15854	
Nibbett, C. ... ..	Lockwood ...	5 0 0	3 10 0	1	1	0 0 3	5 10 3	" 30952	
Hodges, T. R. ... ..	Stawell ... ..	100 2 14	70 14 0	1	1	0 4 3	72 18 3	Stawell 14397	
Loomes, George ...	Wodonga ... ..	5 0 0	3 10 0	1	1	0 0 3	5 10 3	Yackandandah 15498	
Mann, Joseph ... ..	Yackandandah	9 2 10	7 0 0	1	1	0 0 5	9 0 5	" 16849	
Berry, William ... ..	Wodonga ... ..	6 0 35	4 18 0	1	1	0 0 4	6 18 4	" 11055	
		922 0 19	649 16 0	17	17	1 19 0	685 15 0		

D. GILLIES,  
Commissioner of Crown Lands and Survey.

Department of Lands and Survey (Occupation Branch),  
Melbourne, 1st February 1876.

## GRAZING PERMITS.

IT is hereby notified that the following Permits to occupy land for grazing purposes only have been granted under the provisions of the regulations dated 10th August 1874, and published in *Government Gazette* of 14th August 1874, No. 54, p. 1531.

No.	Permit granted to.	Area.	Parish.	Fee.	Section under which original application was made.	Payable to Officer authorized by the Treasurer to collect Territorial Revenue.
		A. R. P.		£ s. d.		
694 A	James Gallagher ...	79 2 24	Tchirree ...	1 0 0	Nineteenth ...	Ararat.
939 A L	Wm. Kipping ...	149 3 1	Merton ...	1 17 6	"	Alexandra.
22 C	Justin Dupuy ...	3 2 2	Wareek ...	0 10 0	Forty-ninth ...	Maryborough.
604 B <sup>a</sup>	Geo. McCausland ...	4 1 5	Haddon ...	0 1 3	"	Smythesdale.
973 S <sup>a</sup>	D. J. Wallop ...	19 3 14	Marong ...	0 5 0	"	Sandhurst.
10461 S <sup>a</sup>	Edward Bayliss ...	48 2 18	Nerring ...	0 12 3	Nineteenth ...	"

D. GILLIES,  
Commissioner of Crown Lands and Survey.

Department of Lands and Survey (Occupation Branch),  
Melbourne, 1st February 1876.

**LANDS DESCRIBED IN EXPIRED LICENSES UNDER PART III. "LAND ACT 1869" OPEN FOR SELECTION.**

WHEREAS the licenses as specified in the schedule hereunder have expired by effluxion of time, notice is hereby given that the land described therein will be open for selection under the provisions of *The Land Act 1869*, as hereunder, on and after Friday the 18th day of February 1876, at Nine a.m.

Improvements, if any, to be paid for by incoming selector.

D. GILLIES,  
Commissioner of Crown Lands and Survey, being  
The Responsible Minister of the Crown administering  
*The Land Act 1869*.  
Department of Lands and Survey  
(Occupation Branch, Rent Roll Division),  
Melbourne, 1st February 1876.

**SCHEDULE.**

Open for Selection under Part II. "Land Act 1869."  
Seymour district: William Doran; parish of Broadford;  
extent, 10 acres.—(Corr.1587/49.)

Open for Selection under Part III. "Land Act 1869."  
<sup>1</sup> Ballarat district: George William Breadmore; parish of Dean; extent, 19a. 3r. 34p.—(Corr.575/49.)  
Beechworth district: John Duncan Fisher; parish of Bar-ambogie; extent, 19a. 1r. 9p.—(Corr.1743/49.)  
Beechworth district: John Johns; parish of Chiltern; extent, 20 acres.—(Corr.431/49.)  
Camperdown district: Andrew Haswell; parish of Struan; extent, 20 acres.—(Corr.1944/49.)  
<sup>1</sup> Subject to concurrence of Minister for Mines.

**THE CEMETERIES STATUTE 1864.**  
(27 Vict. No. 201, Secs. 27 and 28.)

**BEAUFORT CEMETERY.**

1st January to 31st December 1875.

**RECEIPTS.**

Balance	£12 13 6
Fees for graves, &c.	48 7 6
Other sources of income	1 2 6
	£62 3 6

**EXPENDITURE.**

Salaries	£10 0 0
Office expenses	1 14 10
Works	4 8 4
Grave-digging	23 7 6
Fees remitted for burial of poor	4 0 0
Balance	18 12 10
	£62 3 6

JOEL TOMPKINS,  
HENRY STEPHENS,  
JOHN WOTHERSPOON,  
Trustees.

Declared at Beaufort the 22nd day of January 1876, before  
W. A. JENNINGS, J.P.

**BRIGHTON CEMETERY.**

1st January to 31st December 1875.

**RECEIPTS.**

Balance	£72 10 11
Fees for graves, &c.	149 19 6
Fees (remitted) for burial of poor	1 4 0
Outstanding liabilities	186 19 0
	£410 13 5

**EXPENDITURE.**

Salaries	£55 0 0
Office expenses	0 1 0
Works	28 10 0
Grave-digging and cleansing walks, &c. } Sexton's salary for 13 months	48 15 0
Contingencies	15 18 3
Fees remitted for burial of poor	1 4 0
" returned for grave surrendered	0 19 0
Balance due to the secretary	186 19 0
" in hand	73 7 2
	£410 13 5

CHARLES STONE,  
JOHN ALLEE,  
JAMES COCHRANE,  
LAURENCE O'SHEA,  
GEORGE BROWN,  
T. P. LEDWARD,  
Trustees.

Declared at Brighton, the 17th day of January 1876, before  
W. HARRISON.

**JAMIESON CEMETERY.**

1st January to 31st December 1875.

**RECEIPTS.**

Balance	£3 12 11
Fees for graves, &c.	20 0 0
Fees (remitted) for burial of poor	2 10 0
Other sources of income	0 19 4
	£33 2 3

**EXPENDITURE.**

Office expenses	£0 12 3
Works	30 0 0
Fees remitted for burial of poor	2 10 0
	£33 2 3

M. J. CULHANE,  
H. A. BERGER,  
ALBERT KOSKY,  
JOSEPH DAVIS,  
Trustees.

Declared at Jamieson the 24th day of January 1876,  
before H. A. BERGER, J.P.

**LILLYDALE CEMETERY.**

1st January to 31st December 1875.

**RECEIPTS.**

Balance	£8 8 6
Fees for graves, &c.	33 15 0
Fees (remitted) for burial of poor	0 2 6
	£42 6 0

**EXPENDITURE.**

Salaries	£12 10 0
Office expenses	0 6 6
Works	12 10 0
Grave-digging	6 4 0
Contingencies	6 2 6
Fees remitted for burial of poor	0 2 6
Balance	4 10 6
	£42 6 0

AUGUSTUS DESCHAMP,  
THOMAS MACINTYRE,  
H. D. ARTIS,  
WILLIAM COMMERFORD,  
Trustees.

Declared at Lillydale the 22nd day of January 1876, before  
JOHN HUTCHINSON, J.P.

**SUNBURY CEMETERY.**

1st January to 31st December 1875.

**RECEIPTS.**

Balance	£46 5 8
Fees for graves, &c.	26 5 0
	£72 10 8

**EXPENDITURE.**

Salaries	£10 0 0
Office expenses	0 14 6
Works	0 16 0
Grave-digging	9 5 6
Balance	51 14 8
	£72 10 8

JOHN HOGAN,  
HERMON SMITH,  
THOMAS PARKIN,  
Trustees.

Declared at Sunbury the 17th day of January 1876, before  
JOHN RADIE, J.P.

**MELBOURNE WATER SUPPLY.**

29 Vict. No. 289 Section 222.

NOTICE to the owners of tenements in the undermen-  
tioned streets, and the private streets, courts, lanes, and  
alleys opening thereto.  
The main pipe in the said streets being laid down, the owners  
of all tenements situated as under are hereby required, on or  
before the first day of March next, to cause a proper pipe and  
stop-cocks to be laid so as to supply water from the main pipe  
within such premises.

CHARLES LE CREN,  
Secretary Water Supply.

Melbourne Sewers and Water Supply  
Department of Public Works,  
22nd January 1876.

(Gazetted 1<sup>st</sup> on 28th January 1876.)

**BRUNSWICK.**

Brunswick road east from Lookey's lane to Nicholson street.  
Nicholson street from Brunswick road east to Parkside east.  
King street from Miller street 15 chains northwards.  
Right-of-way parallel to Fergie street between Brunswick  
road east and Parkside street.



## COBURG.

O'Hea's road from Sydney road 18 chains westward.  
Gosling lane from Sydney road to Louisa street.  
Louisa street from Gosling lane 10 chains northward.

## EMERALD HILL.

York street from Cromwell street to railway.  
Montague street from Sandridge road to Coventry street.  
Coventry street from Montague street to Nelson road.  
Nelson road from Coventry street to Dorcas street.  
Merton street from Park street to Draper street.  
Eastern road from Albert road to Palmerston crescent.  
Palmerston crescent from Eastern road to Park street.  
Roy street from Albert road to Palmerston crescent.  
Ferrars street from Eville place to Draper street.  
Right-of-way off Grant street between Cecil and Clarendon streets, "Devonshire Cottages."

## FLRMINGTON.

Moonee Moonee street from Mount Alexander road to Ascot Vale road.  
Geelong road from Newmarket Hotel to Princes' street.  
Princes' street from Geelong road to Mount Alexander road.

## FITZROY.

Market street from Young street to extremity.  
Nicholson street from Alfred street to Parkside street.  
Rae street from Reid street to Scotchmere street.  
Scotchmere street from Nicholson street to Rae street.  
Private street from Scotchmere street to Alfred street.  
Reid street from Rae street to St. George's road.  
St. George's road from Reid street to Tranmere street.  
Watkins street from Rae street to St. George's road.  
Nicholson street from Freeman street to Newry street.  
Brunswick road north from St. George's road to Tranmere street.

## FOOTSCRAY.

Moreland street from Napier street 12 chains southwards.  
— street from Moreland street to the Jute Works.

## HOTHAM.

Munster terrace from Queensberry street 7 chains eastwards.  
Brougham street from Dryburgh street to Abbotsford street, both sides.  
Queensberry street from Stawell street to Munster terrace.  
Byron street west from Errol street to extremity.

## KEW.

Eglinton street from Princess street to Pakington street.

## MELBOURNE.

Brierly street from Lygon street to Drummond street.  
Newry street from Lygon street to Rathdowne street.  
Freeman street from Lygon street to a point 2 chains east of Canning street.  
Drummond street from Reilly street to Freeman street.  
Henry street from Newry street to 5 chains southwards.  
David street from Freeman street to extremity.  
Miller street from Curzon street 2 chains southwards.  
Grattan street from Drummond street to Rathdowne street.  
Rathdowne street from Grattan street 6 chains southwards.

## PRAHRAN.

Punt road from Greville street to Commercial road.  
Greville street from Punt road to Charles street.  
Donald road from High street to Greville road.  
Malvern road from Williams road to Orrong road.  
Orrong road from Malvern road 6 chains northwards.

## ST. KILDA.

Orrong road from Alma road to Carlisle road.  
Inkerman road from Balston street to Orrong road.  
Westbury street from Inkerman road to Carlisle street.  
Ackland street from Carlisle street to Barkly street.

## SANDRIDGE.

Bridge street from Bay street to Esplanade E.  
Esplanade E. from Bridge street to Liardet street.  
Liardet street from Esplanade E. 3 chains eastwards.  
Esplanade E. from Bridge street to a point 5 chains north of Spring street.  
Alfred street from Graham street 9 chains northwards.  
Right-of-way between Alfred street and Ross street.

## APPLICATIONS FOR PATENTS FOR INVENTIONS.

SPECIFICATIONS have been deposited at this office by the undermentioned persons upon the dates stated, under the provisions of *The Patents Statute* 1865, No. 240, and under the Act to amend the same, No. 432:—

No. 2163. CHARLES COLBORTH, of 23 Little George street, Fitzroy, near Melbourne, machinist, for "Improvements in the method of and machines for sewing the soles of boots and shoes"; 10th January 1876.

No. 2164. ERNEST BAZIN, of Paris, civil engineer and chevalier of the Legion of Honor, for "Improvements in dredging boats and apparatus for extracting slime and sand from the river or sea from foundering vessels, and for cleansing ports, harbors, ponds, or canals"; 12th January 1876.

No. 2165. WILLIAM RUTHERFORD, of Melbourne, wood carrier, for "A self heating tailor's smoothing iron"; 20th January 1876.

No. 2166. WILLIAM WARREN, of Wagga Wagga, in New South Wales, for "Improvements in screw propellers"; 20th January 1876.

No. 2167. WILLIAM EDWIN STONE, of 30 Chapel street, Prahran, for "Improvements in receptacles and deodorizers for human excreta and other malodorous matters"; 20th January 1876.

No. 2168. JOHN ADAM BERG, of Christchurch, in New Zealand, coach builder, for "A simple, easy, and secure fixing of the shafts of carriages and other vehicles to be known as 'Patent shaft coupling for carriages'"; 26th January 1876.

No. 2169. ROBERT HOLDEN STONE, of Cole street, Williams-town, near Melbourne, civil engineer, for "Improvements in artificial pavement and in rollers for rolling it"; 27th January 1876.

No. 2170. HENRI HERRENSCHMIDT, of Melbourne, civil engineer, for "Improvements in roasting furnaces"; 28th January 1876.

No. 2171. PHILIP FREEMAN KITCHEN and JOHN AMBROSE KITCHEN, both of Sandridge road, near Melbourne, soap and candle makers, for "An improved method of making candles"; 29th January 1876.

RICH'D. GIBBS,  
Registrar-General.

Patent and Copyright Branch,  
Registrar-General's Department, Swauston street north,  
1st February 1876.

## CONTRACTS ACCEPTED.—(Series 1875-76.)

Serial No.	Purpose, No. of Tenders, and particulars of Contract.	Amount.	Name for Approval.	Charged against Vote or Fund.	Authorized according to Regulations on the date stated.	
	WORKS, ETC.—	£ s. d.				
1039	(5) Erecting Police Quarters, Huntly ...	217 17 6	S. H. Farrall ...	Div. 60/2/1. Police Buildings	J. Jones. 1/2/76.	
1040	(5) Works, Lighthouse Keeper's Quarters and Store, Cape Otway	1396 0 0	Corben and Stuart	Div. 60/7/1. Repairs, &c., Lighthouses		
1041	Lifting and relaying cast-iron water-pipes, and laying new pipes at Government House Domain, being additional work under contract 74-5/2021	338 14 4	Walker & Halliday <sup>1</sup>	Div. 60/11/6. Works for Water Supply, &c.		
1042	(4) Works at Post and Telegraph Office, Belfast	115 10 0	Thomas Fairbairn ...	Div. 60/12/1. Post and Telegraph Offices		
1043	Additional work under contract 74-5/2046: Erection of Post and Telegraph Office, St. Kilda	42 15 4	Walker & Halliday <sup>1</sup>	Ditto ... ..		
1044	Additional work under contract 75-6/909: Additions to Quarters of Government Astronomer	22 1 11	Z. Bloomfield <sup>1</sup> ...	Div. 60/16/1. Repairs and Additions		
1045	Additional work under contract 75-6/904: Fenders and flagging, &c., at South Wharf, Melbourne	18 18 9	J. Stewart and Co. <sup>1</sup>	Div. 60/1/4. Wharves, Melbourne	Robert Ramsay. 27/1/76.	
	POST OFFICE—					
1046	Repairs to Telegraph line between Portland and South Australian Border, via Hamilton and Casterton	292 18 6	Scott and Rattray <sup>1</sup>	Extension of Lines, 75/6. Division 67.		
	Supplying additional poles—unpainted ...	17s. 6d. each				

<sup>1</sup> Fulfilled previous contracts satisfactorily.

Melbourne, 4th February 1876.

## INSOLVENCIES.

**R**ETURN of Melbourne Insolvencies during the week ending the 29th day of January 1876:—  
Date, name, trade, address, assignee.

Charles James Duke, fruiterer, Collingwood, Halfey.

Henry Watts, perfumer, Melbourne, Jacomb.

ROBT. H. MACDONNELL,  
Chief Clerk.

Court of Insolvency,  
Melbourne, 2nd February 1876.

## Courts.

**B**ELFAST.—LICENSING MEETING.—Notice is hereby given that the Quarterly Meeting of the Licensing Magistrates for the Licensing District of Belfast will be held at the Court of Petty Sessions, Belfast, on Monday the 20th day of March 1876, at Twelve o'clock noon. Given under our hands this 25th day of January 1876.—H. B. LANE, J.P., M. MACLEOD, J.P., G. LYDARD, J.P., Licensing Magistrates.

**B**RIGHTON.—LICENSING COURT.—Notice is hereby given that the Quarterly Meeting of the Licensing Justices for the Licensing District of Brighton will be held at the Court House, Brighton, on the 10th day of March next, at Ten o'clock in the forenoon. Given under my hand this 26th day of January 1876.—W. TEMPLETON, P.M., Licensing Magistrate.

**C**ARAMUT.—LICENSING MEETING.—Notice is hereby given that the Quarterly Meeting of the Licensing Magistrates for the Licensing District of Caramut will be holden at the Court House, Caramut, on Saturday the 4th day of March 1876, at the hour of Twelve o'clock noon. Given under our hands this 29th day of January 1876, at Caramut.—F. H. PUCKLE, P.M., WILLIAM ROSS, J.P., Licensing Magistrates.

**C**OLLINGWOOD.—LICENSING MEETING.—Notice is hereby given that the Quarterly Meeting of the Licensing Justices for the Licensing District of Collingwood will be held at the Court House, Collingwood, on the 7th day of March next, at Eleven o'clock in the forenoon. Given under our hands this 26th day of January 1876.—W. TEMPLETON, P.M., CHAS. MORGAN, J.P., H. WALKER, J.P., Licensing Magistrates.

**D**ANDENONG.—LICENSING COURT.—Notice is hereby given that the Quarterly Meeting of Justices for the Licensing District of Dandenong will be held at the Court House, Dandenong, on the 11th day of March next, at Eleven o'clock in the forenoon. Given under our hands this 26th day of January 1876.—W. TEMPLETON, P.M., T. BRUCE HUTTON, J.P., THOMAS KEYS, J.P., Licensing Magistrates.

**D**IMBOOLA.—LICENSING MEETING.—Notice is hereby given that the Quarterly Meeting of Licensing Magistrates for the Licensing District of Dimboola, for the month of March 1876, will be held at the Court of Petty Sessions, Dimboola, on the 8th day of March 1876. Given under my hand this 31st day of January 1876.—ALFRED WYATT, P.M., Chairman of Licensing Bench.

**D**UNKELD.—LICENSING MEETING.—Notice is hereby given that the Quarterly Meeting of Licensing Magistrates for the Licensing District of Dunkeld will be holden at the Court House, Dunkeld, on Thursday the 2nd day of March 1876, at the hour of Twelve o'clock noon. Given under our hands this 27th day of January 1876, at Dunkeld.—F. H. PUCKLE, P.M., RICHARD HOWELL, J.P., Licensing Magistrates.

**F**ITZROY.—LICENSING MEETING.—Notice is hereby given that the Quarterly Meeting of the Licensing Justices for the Licensing District of Fitzroy will be held at the Court House, Fitzroy, on the second day of March next, at Eleven o'clock in the forenoon. Given under our hands this 26th day of January 1876.—W. TEMPLETON, P.M., EDWD. DELBRIDGE, JUN., J.P., THOS. KIDNEY, J.P., Licensing Magistrates.

**G**AFFNEY'S CREEK.—LICENSING MEETING.—Notice is hereby given that the Quarterly Meeting of Licensing Magistrates for the Licensing District of Gaffney's Creek, for the month of March, will be held at the Court of Petty Sessions, Gaffney's Creek, on the 15th day of March 1876. Given under our hands this 29th day of January 1876.—J. C. H. OGIER, P.M., T. VINCENT, J.P., Licensing Magistrates.

**G**LENORCHY.—LICENSING MEETING.—Notice is hereby given that the Quarterly Meeting of Licensing Magistrates for the Licensing District of Glenorchy, for the month of March 1876, will be held at the Court of Petty Sessions, Glenorchy, on the 6th day of March 1876. Given under my hand this 31st day of January 1876.—ALFRED WYATT, P.M., Chairman of Licensing Bench.

**H**HEYWOOD.—LICENSING MEETING.—Notice is hereby given that the Quarterly Meeting of the Licensing Magistrates for the Licensing District of Heywood will be held at the Court of Petty Sessions, Heywood, on Thursday the 30th day of March 1876, at Two o'clock p.m. Given under our hands this 25th day of January 1876.—H. B. LANE, P.M., J. N. MACLEOD, J.P., WILLIAM LEARMONTH, J.P., Licensing Magistrates.

**J**ERICO.—LICENSING COURT.—Notice is hereby given that the Quarterly Meeting of Licensing Magistrates for the Licensing District of Jericho, for the month of March 1876, will be held at the Court of Petty Sessions, Court House, Jericho, on the 16th day of March 1876, at Eleven a.m. Given under our hands this 20th day of January 1876.—J. C. H. OGIER, P.M., JOHN DONALD, J.P., Licensing Magistrates.

**M**AFFRA.—LICENSING MEETING.—Notice is hereby given that the Quarterly Meeting of Licensing Magistrates for the Licensing District of Maffra, for the month of March, will be held at the Court of Petty Sessions, Maffra, on the 24th day of March 1876. Given under my hand this 1st day of February 1876.—W. H. FOSTER, P.M., Stipendiary Licensing Magistrate.

**M**AJORCA.—LICENSING COURT.—Notice is hereby given that the Quarterly Meeting of Licensing Magistrates for the Licensing District of Majorca, for the month of March, will be held at the Court of Petty Sessions, Majorca, on the 8th day of March 1876. Given under our hands this 29th day of January 1876.—C. WARBURTON CARR, P.M., H. C. JONES, J.P., WILLIAM NAPIER, J.P., Licensing Magistrates.

**M**ELBOURNE.—LICENSING MEETING.—Notice is hereby given that the Quarterly Meeting of Licensing Magistrates for the Licensing District of Melbourne, for the month of March 1876, will be held at the City Police Court, Melbourne, on Tuesday the seventh day of March next, at Twelve o'clock noon. Given under our hands this 27th January 1876.—E. P. S. STURT, P.M., ALEX. KENNEDY SMITH, J.P., J. WILTON, J.P., Licensing Magistrates.

**M**IDLAND. BAILIWICK.—Notice is hereby given that Courts will be holden at the undermentioned places as follows:—

SANDHURST.			
County Court ...	Wednesday ...	19th April 1876.	
Court of Mines ...	Monday ...	24th April 1876.	
Court of Insolvency ...	Tuesday ...	25th April 1876.	

RUSHWORTH.			
County Court and	} Wednesday {	3rd May 1876 in lieu of Tuesday, 25th April 1876.	
Court of Mines			

TALBOT.			
County Court and	} Tuesday ...	30th May 1876.	
Court of Mines			

—SAMUEL H. BINDON, Judge of the said Courts. Court House, Sandhurst, 2nd February 1876.

**M**YRTLEFORD.—LICENSING MEETING.—Notice is hereby given that the Quarterly Meeting of Licensing Magistrates will be held in the Court House, Myrtleford, on Wednesday, 1st March 1876. Given under our hands this 2nd day of February 1876.—ROBERT FITZGERALD, P.M., M. O'DONNELL, J.P., Licensing Magistrates.

**P**ENSHURST.—LICENSING MEETING.—Notice is hereby given that the Quarterly Meeting of Licensing Magistrates for the Licensing District of Mount Rouse will be holden at the Court House, Peshurst, on Friday the 3rd day of March 1876. Given under our hands this 28th day of January 1876, at Peshurst.—F. H. PUCKLE, P.M., WILLIAM MILLAR DICKINSON, J.P., WILLIAM ROSS, J.P., Licensing Magistrates.

**P**IGGOREET.—LICENSING COURT.—Notice is hereby given that the Quarterly Meeting of Licensing Magistrates for the Licensing District of Piggoreet, for the month of March 1876, will be held at the Court of Petty Sessions, Piggoreet, on the 15th day of March 1876, at Eleven o'clock in the forenoon. Given under our hands this 20th day of January 1876.—BERNHARD SMITH, P.M., W. T. ROWE, J.P., GLAUD PENDER, J.P., Licensing Magistrates.

**P**ORTLAND.—LICENSING MEETING.—Notice is hereby given that the Quarterly Meeting of the Licensing Magistrates for the Licensing District of Portland will be held at the Court of Petty Sessions, Portland, on Thursday the 30th day of March 1876, at Ten o'clock in the forenoon. Given under our hands this 25th day of January 1876.—H. B. LANE, P.M., H. E. BREWER, J.P., JAMES TRANSMAR, J.P., Licensing Magistrates.

**P**RAHRAN.—LICENSING COURT.—Notice is hereby given that the Quarterly Meeting of the Licensing Justices for the Licensing District of Prahran will be held at the Court House, Prahran, on the 6th day of March next, at Eleven o'clock in the forenoon. Given under my hand the 26th day of January 1876.—W. TEMPLETON, P.M., Licensing Magistrate.

**R**ICHMOND.—LICENSING COURT.—Notice is hereby given that the Quarterly Meeting of the Licensing Justices for the Licensing District of Richmond will be held at the Court House, Richmond, on the 1st day of March next, at Eleven o'clock in the forenoon. Given under my hand this 26th day of January 1876.—W. TEMPLETON, P.M., Licensing Magistrate.

**R**OKWOOD.—LICENSING COURT.—Notice is hereby given that the Quarterly Meeting of Licensing Magistrates for the Licensing District of Rokewood, for the month of March 1876, will be held at the Court of Petty Sessions, Rokewood, on the 21st day of March 1876, at Eleven o'clock in the forenoon. Given under our hands this 20th day of January 1876.—BERNHARD SMITH, P.M., N. G. ELDER, J.P., RICHARD ALLEN, J.P., Licensing Magistrates.

**ROMSEY.**—LICENSING MEETING.—Notice is hereby given that the Quarterly Meeting of Licensing Magistrates for the Licensing District of Romsey, for the month of March 1876, will be held at the Court of Petty Sessions, Romsey, on the 13th day of March 1876, at Noon. Given under our hands this 25th day of January 1876.—ARTHUR P. AKEHURST, P.M., WILLIAM MACKINNON, J.P., PETER MITCHELL, J.P., Licensing Magistrates.

**ROSEDALE.**—LICENSING COURT.—Notice is hereby given that the Quarterly Meeting of Licensing Magistrates for the Rosedale Licensing District, for the month of March 1876, will be held at the Court of Petty Sessions at Rosedale on the 30th day of March 1876, at Twelve o'clock noon. Given under my hand at Rosedale the 31st day of January 1876.—WILLIAM HENRY FOSTER, Stipendiary Licensing Magistrate.

**SALE.**—LICENSING MEETING.—Notice is hereby given that the Quarterly Meeting of Licensing Magistrates for the Licensing District of Sale, for the month of March, will be held at the Court of Petty Sessions, Sale, on the 18th day of March 1876. Given under my hand this 1st day of February 1876.—W. H. FOSTER, P.M., Stipendiary Licensing Magistrate.

**SORRENTO.**—LICENSING COURT.—Notice is hereby given that the Quarterly Meeting of the Licensing Justices for the Licensing District of Sorrento will be held at the Court House, Sorrento, on the 4th day of March next, at Twelve o'clock at noon. Given under my hand the 26th day of January 1876.—W. TEMPLETON, P.M., Licensing Magistrate.

**ST. ARNAUD.**—LICENSING MEETING.—Notice is hereby given that the Quarterly Meeting of Licensing Magistrates for the Licensing District of St. Arnaud, for the month of March 1876, will be held at the Court of Petty Sessions, St. Arnaud, on the 8th day of March 1876. Given under my hand this 31st day of January 1876.—C. WARBURTON CARR, P.M., Licensing Magistrate.

**STRATFORD.**—LICENSING MEETING.—Notice is hereby given that the Quarterly Meeting of Licensing Magistrates for the Licensing District of Stratford, for the month of March, will be held at the Court of Petty Sessions, Sale, on the 22nd day of March 1876. Given under my hand this 1st day of February 1876.—W. H. FOSTER, P.M., Stipendiary Licensing Magistrate.

**STUARTMILL.**—LICENSING MEETING.—Notice is hereby given that the Quarterly Meeting of Licensing Magistrates for the Licensing District of Stuartmill, for the month of March 1876, will be held at the Court of Petty Sessions, Stuartmill, on the 4th day of March 1876. Given under my hand this 31st day of January 1876.—C. WARBURTON CARR, P.M., Licensing Magistrate.

**TOONGABBIE.**—LICENSING COURT.—Notice is hereby given that the Quarterly Meeting of Licensing Magistrates, for the month of March 1876, will be held at the Court of Petty Sessions at Toongabbie on the 14th day of March 1876, at Half-past Ten o'clock in the forenoon. Given under my hand at Toongabbie the 28th day of January 1876.—WILLIAM HENRY FOSTER, Stipendiary Licensing Magistrate.

**WARRNAMBOOL.**—LICENSING MEETING.—Notice is hereby given that the Quarterly Meeting of the Licensing Magistrates for the Licensing District of Warrnambool will be held at the Court of Petty Sessions, Warrnambool, on Tuesday the 21st day of March 1876, at Twelve o'clock noon. Given under our hands this 25th day of January 1876.—H. B. LANE, P.M., ALFRED SELBY, J.P., THOMAS KING, J.P., Licensing Magistrates.

**WOOD'S POINT.**—LICENSING COURT.—Notice is hereby given that the Quarterly Meeting of Licensing Magistrates for the Licensing District of Wood's Point, for the month of March 1876, will be held at the Court of Petty Sessions, Court House, Wood's Point, on the 17th day of March 1876, at Eleven a.m. Given under our hands this 21st day of January 1876.—J. C. H. OGBURN, P.M., JOHN DONALD, J.P., THOMAS VINCENT, J.P., Licensing Magistrates.

**YEA.**—LICENSING MEETING.—Notice is hereby given that the Quarterly Meeting of Licensing Magistrates for the Licensing District of Yea, for the month of March 1876, will be held at the Court of Petty Sessions, Yea, on the 21st day of March, at Eleven o'clock in the forenoon. Given under our hands this 1st day of February 1876.—ARTHUR P. AKEHURST, P.M., WILLIAM L. KER, J.P., J. B. HAMILTON, J.P., Licensing Magistrates.

**CENTRAL CRIMINAL COURT:** pursuant to Order in Council of 21 December 1875.

Melbourne ... .. Tuesday ... 15 February

**COURTS OF ASSIZE:** pursuant to Order in Council of 21 December 1875.

Ararat ... .. Tuesday ... 15 February  
Ballarat ... .. Friday ... 18 February  
Beechworth ... .. Monday ... 10 April  
Belfast ... .. Monday ... 7 February  
Castlemaine ... .. Friday ... 18 February  
Geelong ... .. Monday ... 24 April  
Hamilton ... .. Friday ... 11 February

Maryborough ... .. Tuesday ... 15 February  
Sale ... .. Wednesday ... 12 April  
Sandhurst ... .. Monday ... 21 February

**GENERAL SESSIONS:** pursuant to Order in Council of 21 December 1875.

Ararat ... .. Saturday ... 18 March  
Bairnsdale ... .. Tuesday ... 21 March  
Ballarat ... .. Tuesday ... 30 May  
Beechworth ... .. Friday ... 3 March  
Belfast ... .. Tuesday ... 7 March  
Castlemaine ... .. Friday ... 16 June.  
Clunes ... .. Tuesday ... 28 March  
Daylesford ... .. Tuesday ... 29 February  
Dunolly ... .. Saturday ... 27 May  
Echuca ... .. Friday ... 18 February  
Geelong ... .. Monday ... 28 February  
Hamilton ... .. Tuesday ... 14 March  
Heathcote ... .. Tuesday ... 22 February  
Inglewood ... .. Tuesday ... 4 April  
Jamieson ... .. Tuesday ... 21 March  
Kilmore ... .. Friday ... 25 February  
Kyneton ... .. Tuesday ... 15 February  
Mansfield ... .. Friday ... 24 March  
Maryborough ... .. Friday ... 31 March  
Melbourne ... .. Wednesday ... 1 March  
Palmerston ... .. Wednesday ... 15 March  
Portland ... .. Thursday ... 9 March  
Sale ... .. Saturday ... 18 March  
Sandhurst ... .. Friday ... 3 March  
St. Arnaud ... .. Friday ... 24 March  
Stawell ... .. Tuesday ... 21 March  
Walhalla ... .. Tuesday ... 28 March  
Warrnambool ... .. Friday ... 3 March  
Wood's Point ... .. Saturday ... 18 March

**COUNTY COURTS.**—Dates fixed by the Judges.

Alexandra ... .. Tuesday ... 14th March  
Amherst ... ..  
Ararat ... .. Friday ... 17 March  
Avoca ... .. Thursday ... 6 April  
Bacchus Marsh ... .. Thursday ... 18 May  
Bairnsdale ... .. Tuesday ... 21 March  
Ballan ... .. Tuesday ... 9 May  
Ballarat ... .. Tuesday ... 8 February  
Beaufort ... .. Wednesday ... 8 March  
Beechworth ... .. Wednesday ... 1 March  
Belfast ... .. Monday ... 6 March  
Benalla ... .. Tuesday ... 22 February  
Blackwood ... .. Wednesday ... 16 February  
Bright ... .. Wednesday ... 8 March  
Camperdown ... .. Friday ... 19 May  
Carisbrook ... ..  
Casterton ... .. Saturday ... 11 March  
Castlemaine ... .. Thursday ... 24 February  
Chiltern ... .. Saturday ... 26 February  
Clunes ... .. Tuesday ... 28 March  
Colac ... .. Wednesday ... 17 May  
Creswick ... .. Thursday ... 30 March  
Dandenong ... ..  
Daylesford ... .. Tuesday ... 29 February  
Dunolly ... ..  
Echuca ... .. Thursday ... 17 February  
Fryerstown ... ..  
Geelong ... .. Friday ... 25 February  
Gisborne ... .. Thursday ... 27 April  
Hamilton ... .. Monday ... 13 March  
Heathcote ... .. Monday ... 21 February  
Horsham ... .. Thursday ... 23 March  
Inglewood ... .. Tuesday ... 4 April  
Jamieson ... .. Thursday ... 16 March  
Kilmore ... .. Friday ... 25 February  
Kyneton ... .. Tuesday ... 15 February  
Maldon ... .. Monday ... 28 February  
Mansfield ... .. Thursday ... 23 March  
Maryborough ... .. Friday ... 31 March  
Melbourne ... .. Wednesday ... 9 February

Mornington	...	...	...
Morse's Creek	...	...	(See Bright)
Mortlake	...	...	...
Omeo	...	...	...
Palmerston	...	...	Wednesday ... 15 March
Pleasant Creek	...	...	(See Stawell)
Portland	...	...	Thursday ... 9 March
Romsey	...	...	...
Rushworth	...	...	Wednesday ... 3 May
Rutherglen	...	...	Friday ... 25 February
Sale	...	...	Thursday ... 28 March
Sandhurst	...	...	Wednesday ... 19 April
Seymour	...	...	...
Smythesdale	...	...	Tuesday ... 7 March
St. Arnaud	...	...	Monday ... 27 March
Stawell	...	...	Monday ... 20 March
Steiglitz	...	...	Tuesday ... 25 April
Talbot	...	...	Tuesday ... 30 May
Taradale	...	...	...
Tarnagulla	...	...	...
Walhalla	...	...	Tuesday ... 28 March
Wangaratta	...	...	Wednesday ... 23 February
Warrnambool	...	...	Thursday ... 2 March
Wodonga	...	...	Saturday ... 24 June
Wood's Point	...	...	Saturday ... 18 March
Yackandandah	...	...	Monday ... 28 February

### COURTS OF MINDS.—Dates fixed by the Judges.

COURT OF CHIEF JUDGE.			
Melbourne	...	...	Monday ... 21 February
ARARAT DISTRICT.			
Ararat	...	...	Friday ... 17 March
Beaufort	...	...	Wednesday ... 8 March
Pleasant Creek	...	...	(See Stawell)
Stawell	...	...	Monday ... 20 March
BALLARAT DISTRICT.			
Ballarat	...	...	Thursday ... 10 February
Clunes	...	...	Tuesday ... 28 March
Creswick	...	...	Thursday ... 30 March
Mount Blackwood	...	...	Wednesday ... 16 February
Smyth's Creek	...	...	Tuesday ... 7 March
Steiglitz	...	...	Tuesday ... 25 April
BEECHWORTH DISTRICT.			
Alexandra	...	...	Tuesday ... 14 March
Beechworth	...	...	Wednesday ... 1 March
Bright	...	...	Wednesday ... 8 March
Chiltern	...	...	Saturday ... 26 February
Jameson	...	...	Thursday ... 16 March
Mansfield	...	...	Thursday ... 23 March
Morse's Creek	...	...	(See Bright)
Rutherglen	...	...	Friday ... 25 February
Wood's Point	...	...	Saturday ... 18 March
Yackandandah	...	...	Monday ... 28 February
CASTLEMAINE DISTRICT.			
Castlemaine	...	...	Thursday ... 24 February
Fryerstown	...	...	...
Heidelberg	...	...	Wednesday ... 8 March
Hepburn (Daylesford)	...	...	Tuesday ... 29 February
Kyneton	...	...	Tuesday ... 15 February
Maldon	...	...	Monday ... 28 February
Taradale	...	...	...
GIPPSLAND DISTRICT.			
Bairnsdale	...	...	Tuesday ... 21 March
Omeo	...	...	...
Palmerston	...	...	Wednesday ... 15 March
Sale	...	...	Thursday ... 23 March
Walhalla	...	...	Tuesday ... 28 March
MARYBOROUGH DISTRICT.			
Amherst	...	...	...
Avoca	...	...	Thursday ... 6 April
Carisbrook	...	...	...
Dunolly	...	...	...
Inglewood	...	...	Tuesday ... 4 April
Maryborough	...	...	Friday ... 31 March
St. Arnaud	...	...	Monday ... 27 March
Talbot	...	...	Tuesday ... 30 May
Tarnagulla	...	...	...

### SANDHURST DISTRICT.

Heathcote	...	...	Monday ... 21 February
Kilmore	...	...	Friday ... 25 February
Rushworth	...	...	Wednesday ... 8 May
Sandhurst	...	...	Tuesday ... 8 February

### Tenders.

#### PUBLIC WORKS OFFICE, MELBOURNE.

TENDERS will be received at this office until Twelve o'clock on the days and for the purposes undermentioned. Particulars may be learnt at this office, and also at the offices named in each instance. The Board of Land and Works will not necessarily accept the lowest or any tender.

Purchase of 20 tons (more or less) of Cast Iron Scrap. Preliminary deposit to accompany tender, £5 ... 10th February.  
Erection of Court House, Lillydale. Specification, &c., also at Police Station, Lillydale. Preliminary deposit to accompany tender, £25. Final deposit, 10 per cent. ... 17th February.

JOSEPH JONES,  
Commissioner of Public Works.

#### IRON WASHERS.

TENDERS are invited for the supply of One thousand (1000) pairs of Wrought iron Washers, to sample and specification. A preliminary deposit of £10 must accompany each tender. Full particulars at the Locomotive Oversee's Office, Spencer street station, Melbourne. Tenders must be deposited in the Railway Tender-box, Crown Lands Office, La Trobe street west, at or before Twelve o'clock noon on Friday, 11th February. The lowest or any tender will not necessarily be accepted.

JOSEPH JONES,  
Commissioner of Railways and Roads.  
Department of Railways and Roads,  
Secretary's Office, Spencer street,  
Melbourne, 31st January 1876.

#### TELEGRAPH POLES.

TENDERS will be received until Twelve o'clock on Tuesday, 15th February, for supplying One hundred and fifty Telegraph Poles at Post and Telegraph Office, Geelong. Specifications may be seen at the Stores Branch, General Post Office, and at the Post Offices at Geelong, Winchelsea, and Birregurra. Tenders to be endorsed "Tender for Telegraph Poles," and addressed (if by post, prepaid) to the Honorable the Postmaster-General, Melbourne, or deposited in the Tender-box at the General Post Office, Melbourne. The amount of the preliminary deposit, to be enclosed with the tender, is £5. The lowest or any tender will not necessarily be accepted.

ROBERT RAMSAY,  
Postmaster-General.  
Post Office and Telegraph Department,  
Melbourne, 31st January 1876.

#### REDGUM PILES ON YARRA BANK, HUMBURG REACH.

TENDERS will be received by this department up to Noon on Monday the 7th proximo, from persons willing to supply and drive three Mooring Piles according to specification, which may be seen at the office of the Chief Harbor Master, Melbourne. The lowest or any tender not necessarily accepted.

ROBERT S. ANDERSON,  
Commissioner of Trade and Customs.  
Department of Trade and Customs,  
Melbourne, 24th January 1876.

#### GROCERIES.

TENDERS will be received until Ten o'clock a.m. on Tuesday the 8th February from persons willing to supply Groceries, as per Schedule, in the Melbourne District, in such quantities as may be ordered, from 1st April 1876 to 30th June 1876. Security £100. Deposit £20.

The prices must be expressed, without alterations or erasures, in words as well as in figures, and total amount of tender stated.

The terms and conditions of contract will be those published at pages 866 and 867 of the *Government Gazette* for 1875. Printed forms of tender, showing the estimated monthly consumption and conditions of contract, may be obtained from the Secretary to the Tender Board.

Tenders must be accompanied by a preliminary deposit in bank notes or a bank draft, payable to the order of the Secretary of the Tender Board, for Twenty pounds amount of security (cheques will in no case be received), which will be returned within ten days to unsuccessful tenderers on their application. Such deposits to be forfeited in the event of the successful tenderer failing to complete the security within the prescribed period.

In the event of the contractor failing to carry on the contract, the contract security money will in that case be absolutely forfeited.

The security must be completed within seven days of acceptance of the tender, failing which the contract may be again advertised or another tender accepted.

Tenders failing to take up their accepted tenders will be disqualified from tendering for Government supplies for a period of twelve months.

The Government will not necessarily accept the lowest or any tender.

Tenders must be enclosed in a separate envelope, marked "Tender for Groceries," and be deposited in the Tender-box at the Pay-office, Treasury, Melbourne.

JAMES McCULLOCH,  
Treasurer.

Treasury,  
Melbourne, 21st January 1876.

#### CONVEYANCE OF MAILS 1875-76.

TENDERS will be received at this office until Noon of Friday the 3rd March 1876, for the conveyance of Post Office Mails as undermentioned, from 11th March to 30th June 1876:

To and from Drik-Drik and Nelson, by way of Johnston's, once a week.

ROBERT RAMSAY,  
Postmaster-General.

Post Office and Telegraph Department,  
General Post Office,  
Melbourne, 3rd February 1876.

#### Insolvency Notices.

*In the Court of Insolvency, Eastern District.—The Insolvency Statute 1871.*

In the matter of CHARLES HENRY COOK, formerly of Walhalla, now of Sale, contractor.

NOTICE is hereby given that the estate of the said Charles Henry Cook has been sequestrated; and I hereby appoint a general meeting of creditors to be held at the Court House, Sale, on Wednesday the 9th day of February A.D. 1876, at the hour of Twelve noon, in pursuance of the provisions of the 53rd section of the said Insolvency Statute 1871.

Mr. George Cain is the assignee named in the order, and Mr. T. N. Spang is the solicitor acting in the insolvency.

H. CROFTON STAVELEY,  
Chief Clerk.

*In the Court of Insolvency, Castlemaine.*

NOTICE is hereby given that the estate of Thomas Clague, of Strathoddon, in the colony of Victoria, storekeeper, has been sequestrated; and that a general meeting of creditors will be held at the Court House at Castlemaine on Wednesday the 21st day of February 1876, at the hour of Eleven o'clock in the forenoon, for the purposes set forth in the 53rd section of the Insolvency Statute 1871.

Dated at Castlemaine this 28th day of January 1876.

R. McNIECE,  
Chief Clerk.

*In the Court of Insolvency, Melbourne.*

NOTICE is hereby given that the estates of Charles James Duke, of Collingwood, fruiterer, 1768; Henry Watts, of Melbourne, perfumer, 1770; George Richard Perry, of Melbourne, coach-trimmer, 1771; William Wells, of Richmond, omnibus driver, 1772; Robert Dixon Bannister and Samuel Milligan, of Melbourne, advertising agents, 1773; Edwin Walter Harrison, of Stony Creek, butcher, 1774, have been sequestrated; and that general meetings of creditors, for election of trustees and of a committee of inspection, and to give directions as to the management of the estates, and the other purposes set forth in the 53rd section of the Insolvency Statute, will be held at the offices of the Court of Insolvency, Collins street, Melbourne, on Monday the seventh day of February 1876, at the hour of Eleven o'clock in the forenoon.

Dated at Melbourne this 2nd day of February A.D. 1876.

ROBT. H. MACDONNELL,  
Chief Clerk.

*Insolvency Statute 1871.—In the Court of Insolvency at Maryborough, within the Midland District.*

NOTICE is hereby given that the estate of John McGee, of Chinaman's Flat (182), has been sequestrated, and that a general meeting of creditors will be held at the Court House at Maryborough on Monday the seventh day of February 1876, at the hour of Eleven o'clock in the forenoon, for the purposes set forth in the 53rd section of the said Insolvency Statute 1871.

Dated at Maryborough this 2nd day of February 1876.

W. R. MUNCE,  
Chief Clerk.

Mr. Peter Virtue, Junior, is the assignee, and Mr. H. H. Hoskins is the solicitor acting in the insolvency.

*In the Court of Insolvency, Sandhurst.*

NOTICE is hereby given that the estates of Annie Roch, of Barnard street, Sandhurst, hotelkeeper; and Samuel John Gardner, of Golden square, Sandhurst, quartz-carter, have been sequestrated; and that general meetings of creditors will be held at the Court House, Sandhurst, on Monday the 14th day of February A.D. 1876, at Twelve o'clock noon, for the purposes set forth in the 53rd section of the Insolvency Statute 1871.

Dated at Sandhurst this 2nd day of February A.D. 1876.

GEORGE MAYNARD,  
Chief Clerk.

*Insolvency Statute 1871.—Court of Insolvency, Western District, Belfast.*

In the matter of JOHN BARTER, of Portland, contractor.

NOTICE is hereby given that the estate of the said John Barter has been sequestrated; and that a meeting of creditors has been appointed to be held at my office, Court House, Belfast, on Thursday the 17th day of February instant, at Eleven o'clock in the forenoon, for the purposes set forth in the 53rd section of the Insolvency Statute 1871.

Dated at Belfast the 2nd day of February 1876.

W. E. WHEELER,  
Chief Clerk.

Mr. Mason is the assignee named in the order, and Mr. Butler, of Portland, is the solicitor acting in the insolvency.

#### GOVERNMENT MAPS.

GEOLOGICAL SKETCH MAP OF VICTORIA. Price 10s. 6d.

GEOLOGICAL MAP OF THE SANDHURST GOLDFIELD. Price 7s. 6d.

GEOLOGICAL MAP OF THE BALLAARAT GOLDFIELD. Price 7s. 6d.

GEOLOGICAL SKETCH MAP OF THE CAPE OTWAY DISTRICT.

MAP OF VICTORIA, showing the Distribution of Forest Trees. Price £1 1s.

At the Office of Mines, Collins street east, and at all Booksellers.

#### GOVERNMENT PLAN.

PLAN OF SANDHURST GOLDFIELD, showing the Lands held under Gold Mining Leases.

Scale—twenty\* chains to an inch. Price 4s. 6d.

At the Office of Mines, Collins street, and at the Mining Registrars' Offices in the several districts.

\* Misstated in Gazette of 31st October.

#### VICTORIAN YEAR BOOK FOR 1874.

By H. H. Hayter, Government Statist. Price 2s. 6d. Government Printing Office, and all Booksellers.

#### THE VICTORIA GOVERNMENT GAZETTE.

SUBSCRIPTIONS.—The Subscription, including Postage, will be at the rate of £1 6s. per annum, or 6s. 6d. per quarter, payable in advance.

A less period than three months cannot be subscribed for.

ADVERTISEMENTS are charged at the uniform rate of Sixpence per line throughout.

POSTAGE STAMPS cannot in any case be received in payment from any place at which Post Office Orders are issued, unless ONE SHILLING EXTRA IN THE POUND is added, as commission, without which the Post Office will not cash them.

The GOVERNMENT GAZETTE is published on FRIDAY EVENING in each week, and Notices for insertion must be received by the Government Printer before Ten o'clock of the day preceding the day of publication.

Single copies of the GOVERNMENT GAZETTE will be Sixpence each (if paid in stamps, Sevenpence).

\* All payments are required in advance. Cheques and other remittances must be payable in Melbourne, and all communications should be addressed to "The Government Printer, Melbourne."

#### NOTICE.

MESSRS. GORDON AND GOTCH, News Agents, of Great Collins street west, Melbourne and 281, George street, Sydney;

MR. HENRY FRANKS, Bookseller and Stationer, Market square, Geelong;

MR. MARTIN BADE, Tobacconist, Sturt street, Ballaarat; and

MESSRS. CASEY AND WENBORN, booksellers and stationers, Pall Mall, Sandhurst,

have been appointed Agents to receive Advertisements and Subscriptions for the Government Gazette.

A copy of the Gazette is filed at each place for public reference.

## PRIVATE ADVERTISEMENTS.

### SHIRE OF GRENVILLE.

NOTICE is hereby given that the Council of the Shire of Grenville has applied to the Governor in Council to grant to Stewart Mathews, Martha McDonagh, Joseph Lonsdale, George Furness, and Sarah Furness, the owners of land adjoining the road forming the eastern boundary of allotments 22, 35, 36, 49, 51, and 69, agricultural area of Argyle, a license to close such road with unlocked swing gates for a period of 3 years, the traffic being so slight that the temporary closing of such road will not create any inconvenience.

Shire Office, Linton, 27th January 1876.

JAMES DODDS,  
Secretary.

No. 338

### BALLARAT SHIRE POUND.

At a meeting of the Ballarat Shire Council, held on the 17th January, 1876,

Mr. GEORGE BROWN was appointed to the office of Shire Poundkeeper, *vice* David McIlwain resigned.

JAMES RICHMOND,  
Shire Secretary.

Shire Office, Learmonth,  
31st January 1876.

No. 340

### AUSTRALASIAN INSURANCE COMPANY.

A RETURN of the affairs of the Australasian Insurance Company from the 1st July 1875 to the 31st December 1875, pursuant to the Australasian Fire and Life Insurance Companies Act 1857.

#### LIFE BRANCH. REVENUE AND EXPENDITURE ACCOUNT.

<i>Receipts.</i>	
Funds in hand at 30th June 1875...	£108,233 5 6
Premium ... ..	5,679 5 2
Interest ... ..	2,175 18 3
	£116,088 8 11
<i>Expenditure.</i>	
Expenses of management ... ..	£1,188 9 9
Claims paid, including bonus additions ... ..	6,010 2 3
Surrenders ... ..	1,239 9 9
Distribution of profits under the triennial investigation, to the 31st March 1875 ... ..	11,910 0 0
Interest to shareholders ... ..	1,646 15 0
Funds in hand at 31st December 1875 ... ..	94,093 12 2
	£116,088 8 11

#### BALANCE SHEET.

<i>Liabilities.</i>	
Paid-up capital ... ..	£25,000 0 0
Shareholders' reserve ... ..	4,963 3 7
Assurance fund ... ..	64,730 8 7
Unpaid interest and bonus ... ..	934 17 6
Suspense investment account ... ..	1,112 10 10
Amounts owing by the company ... ..	32 3 8
Amount due to bank ... ..	4,150 0 0
	£100,323 4 2
<i>Assets.</i>	
Loans on mortgage ... ..	£62,808 11 6
Loans on policies and personal security ... ..	8,523 19 8
Government debentures ... ..	8,000 0 0
Fixed deposits ... ..	20,000 0 0
Cash in hands of secretary ... ..	52 8 8
Amounts due to the company ... ..	600 0 0
Agents' balances ... ..	338 4 4
	£100,323 4 2

Melbourne, 25th January 1876.

C. MAC MAHON.

I, CHARLES MAC MAHON, Chairman of the Directors of the Australasian Insurance Company, make oath and say that to the best of my knowledge and belief the foregoing is a true and faithful return and statement of the affairs of the said company during the period specified.

C. MAC MAHON.

Sworn this twenty-fifth day of January 1876 before me—  
J. HALFEY, J.P.

The above is a true and correct copy of a return made in accordance with the provisions of the Act 21 Victoria No. 34.

RICHD. GIBBS,  
Registrar-General.

No. 345

### AUSTRALASIAN INSURANCE COMPANY.

A RETURN of the affairs of the Australasian Insurance Company, Fire and Marine Branch, from the 30th day of September 1875 to the 31st day of December 1875, pursuant to the Australasian Fire and Life Insurance Companies Act 1857.

#### LIABILITIES.

Paid-up capital ... ..	£25,000 0 0
Less at Dr. of revenue and expenditure account ... ..	21,479 15 6
	£3,520 4 6
Unclaimed dividends ... ..	399 0 0
Colonial Bank ... ..	1,837 9 10
Accounts owing by the company ... ..	15,830 2 8
	£21,086 18 0

#### ASSETS.

Freehold property ... ..	£16,914 5 0
Office furniture and plant ... ..	1,809 0 0
Accounts owing to the company ... ..	1,991 5 9
Agents' balances ... ..	365 14 1
Cash in hands of secretary ... ..	6 13 2
	£21,086 18 0

Melbourne, 22nd January 1876.

C. MAC MAHON,  
Chairman of the Directors of said Company.

I, CHARLES MAC MAHON, Chairman of the Directors of the Australasian Fire and Life Insurance Company, make oath and say that to the best of my knowledge and belief the foregoing is a true and faithful return and statement of the affairs of the said company during the period specified.

C. MAC MAHON.

Sworn this twenty-fifth day of January One thousand eight hundred and seventy-six before me—

J. HALFEY, J.P.

The above is a true and correct copy of a return made in accordance with the provisions of the Act 21 Victoria No. 34.

No. 346  
RICHD. GIBBS,  
Registrar-General.

### SHIRE OF DANDENONG.

#### SPECIAL ORDER.

THE President, Councillors, and Ratepayers of the Shire of Dandenong order as follows:—

That the toll-gate known as Gladstone Toll-gate, and situated on the Gladstone road, within the shire of Dandenong, be removed to and erected on the North Boundary road, at the north-west corner of section V. (five), parish of Dandenong, and that the scale of charges now payable at the Gladstone Toll-gate remain unaltered when removed to the North Boundary road.

The above order was agreed to at a special meeting of the council held on the 18th December 1875, and confirmed on the 15th January 1876.

JOHN KEYS,  
Secretary. (SEAL.)

The foregoing Special Order was confirmed by His Excellency the Governor in Council on the 24th day of January 1876.

No. 339  
D. GILLIES,  
For the Commissioner of Railways and Roads.

### SHIRE OF COLAC.

NOTICE is hereby given that the Colac Shire Council has appointed

JOSEPH JOHN HERRICK to be Poundkeeper at Colac, in lieu of John Chapman removed. Duties to commence from the 1st February 1876.

P. C. WILSON,  
Secretary.

Shire Secretary's Office, Colac,  
31st January 1876. No. 341

### APPLICATION FOR LEASE OF LAND.

(Section 48, Land Act 1869.)

I, THE undersigned, hereby apply, under the above section of the Land Act 1869, for a lease of 10 acres and 17 perches of land in the parish of Bullarto, county of Talbot, for the purpose of constructing a tramway for the transit of timber thereon.

25th January 1876.  
No. 348

T. C. COWLE.

## SHIRE OF BULLA.

NOTICE is hereby given that it is the intention of the Council of the Shire of Bulla to open a new road one chain wide through allotment 2, section 22, parish of Bulla: Commencing at the north-east corner of the above allotment, and extending west a distance of 21 chains 48 links, being a portion of a road required to connect the Lancefield and Melbourne and Sunbury main roads, the land being the property of the heirs of the late Joseph Wilkie, Esq.

A plan of the proposed road is deposited at the Shire Office for inspection.

All persons affected by the proposed work are hereby required to set forth, in writing, addressed to the President of the Shire Council, within forty days of the publication of this notice in the *Government Gazette*, all claims for compensation, or objections, if any, to the said undertaking.

Shire Secretary's Office, Bulla, 1st February 1876.

No. 349

JOHN DANIEL, Secretary.

## THE CLUNES WATER COMMISSIONERS.

NOTICE to the owners of tenements in the undermentioned streets, and the private streets, lanes, courts, and alleys opening thereto:—

In the matter of the Acts of Parliament of Victoria, known as "The Water Works Commissioners Act 1869," "The Local Governing Bodies Loan Act 1872," and the several Statutes and Acts of Parliament incorporated therewith respectively, and the Clunes Water Commissioners:—

The main pipes for supplying water to the residents having been laid in the streets undermentioned, the owners of all tenements situated in the said streets are hereby required, on or before the 18th day of March next, to cause a proper pipe and stop-cocks to be laid, so as to supply water from the main pipe within such premises:—

Albert street	Smith street
Fraser street	Alliance street
Service street	Thornton street (from Beck-
Talbot road	worth street to Lothair claim)
Bailey street	Beckworth street
William street	Templeton street
Angus street	Purcell street
Creswick road	Bland street
Camp parade	Short street
West street	Sutherland street
Suburban street	Victoria street
Leslie street	Gordon street
George street	East Parade (from Creswick
Canterbury street	road to Lugg street)
Hill street	Lugg street
Bath street	Hannah street
Tourello street	McDonald street

Given at Clunes under the common seal of the Clunes Water Commissioners this 7th day of January 1876.

(L.S.) (Signed) JOHN FINN,  
Chairman of the Commissioners.  
(Signed) ERNEST EBERHARD, Commissioner.  
No. 489] ARTHUR BATSON, Secretary.

## PATENT FOR "IMPROVEMENTS IN SMELTING FURNACES."

THIS is to notify that Henri Herrenschildt, of Melbourne, civil engineer, did, on the twenty-ninth day of December 1875, deposit at the office of the Registrar-General, in Melbourne, a specification, or instrument in writing, under his hand and seal, particularly describing and ascertaining the nature of the said invention, and in what manner the same is to be performed; and that by reason of such deposit the said invention is protected and secured to him exclusively for the term of six calendar months thence next ensuing: And I do further notify that the said Henri Herrenschildt has given notice in writing, at my chambers for patent cases, of his intention to proceed with his application for letters patent for the said invention, and that I have appointed Monday the twenty-eighth day of February next, at twelve o'clock noon, at my said chambers, to hear and consider the said application and all objections thereto; and I do hereby require all persons having an interest in opposing the grant of such letters patent to leave, on or before the twenty-fourth day of February, at my said chambers for patent cases, in Melbourne, particulars in writing of their objections to the said application, otherwise they will be precluded from urging the same.

Given under my hand this first day of February A.D. 1876.

GEO. B. KERFERD,  
Attorney-General.

Attorney-General's Chambers for Patent Cases, Patent Office, Registrar-General's Department, Swanston street (north), Melbourne. No. 352

## PATENT FOR "IMPROVEMENTS IN ROASTING FURNACES."

THIS is to notify that Henri Herrenschildt, of Melbourne, civil engineer, did, on the twenty-eighth day of January 1876, deposit at the office of the Registrar-General, in Melbourne, a specification, or instrument in writing, under his hand and seal, particularly describing and ascertaining the nature of the said invention, and in what manner the same is to be performed; and that by reason of such deposit the said invention is protected and secured to him exclusively for the term of six calendar months thence next ensuing: And I do further notify that the said Henri Herrenschildt has given

notice in writing, at my chambers for patent cases, of his intention to proceed with his application for letters patent for the said invention, and that I have appointed Monday the twenty-eighth day of February next, at twelve o'clock noon, at my said chambers, to hear and consider the said application and all objections thereto; and I do hereby require all persons having an interest in opposing the grant of such letters patent to leave, on or before the twenty-fourth day of February, at my said chambers for patent cases, in Melbourne, particulars in writing of their objections to the said application, otherwise they will be precluded from urging the same.

Given under my hand this first day of February A.D. 1876.

GEO. B. KERFERD,  
Attorney-General.

Attorney-General's Chambers for Patent Cases, Patent Office, Registrar-General's Department, Swanston street (north), Melbourne. No. 353

## PATENT FOR "AN IMPROVED METHOD OF MAKING CANDLES."

THIS is to notify that Philip Freeman Kitchen and John Ambrose Kitchen, both of Sandridge Bend, near Melbourne, soap and candle makers, did, on the twenty-ninth day of January 1876, deposit at the office of the Registrar-General, in Melbourne, a specification or instrument in writing, under their hands and seals, particularly describing and ascertaining the nature of the said invention, and in what manner the same is to be performed; and that by reason of such deposit the said invention is protected and secured to them exclusively for the term of six calendar months thence next ensuing: And I do further notify that the said Philip Freeman Kitchen and John Ambrose Kitchen have given notice, in writing, at my chambers for patent cases, of their intention to proceed with their application for letters patent for the said invention, and that I have appointed Monday the twenty-eighth day of February next, at twelve o'clock noon, at my said chambers, to hear and consider the said application and all objections thereto; and I do hereby require all persons having an interest in opposing the grant of such letters patent to leave, on or before the twenty-fourth day of February, at my said chambers for patent cases, in Melbourne, particulars in writing of their objections to the said application, otherwise they will be precluded from urging the same.

Given under my hand this first day of February A.D. 1876.

GEO. B. KERFERD,  
Attorney-General.

Attorney-General's Chambers for Patent Cases, Patent Office, Registrar-General's Department, Swanston street (north), Melbourne. No. 354

## DISSOLUTION OF PARTNERSHIP.

NOTICE is hereby given that the partnership heretofore existing between Alfred Sara and me, the undersigned, George Rainnie, in the city of Melbourne, as engineers and machinists, has this day been dissolved in terms of the deed of partnership, and that all outstanding accounts due to or by the said firm will be respectively received and paid by me.

Dated this 31st day of January 1876.

GEO. RAINNIE.

Witness—CHAS. CHICHESTER BENCRAFT, solicitor. No. 334

## DISSOLUTION OF PARTNERSHIP.

WE, the undersigned, hitherto trading as N. O'Connor and Co., brewers, of Maryborough, have this day mutually dissolved partnership; and the business will in future be carried on by Mr. N. O'Connor, who will pay all debts due by, and receive all debts due to, the late firm.

Dated 18th January 1876.

N. O'CONNOR,  
LOUISA PRENDERGAST.

Witness—H. R. WATSON, solicitor, Maryborough. No. 342

## DISSOLUTION OF PARTNERSHIP.

NOTICE is hereby given that the partnership heretofore subsisting between us, the undersigned Thomas Matthews and Charles Round, carrying on business in Metropolitan Buildings, Collins street east, Melbourne, as architects, has this day been dissolved by mutual consent; and all debts due to and by the said firm will be received and paid by the said Thomas Matthews.

Dated this 31st day of January 1876.

THO. MATTHEWS,  
C. H. ROUND.

Witness—DAVID JAMES. No. 350

## APPLICATION TO DISPOSE OF LAND.

(Victoria: Act 391, First Schedule.)

I, HERBERT FENTON, head or authorized representative of the denomination known as the Methodist New Connexion, with the consent of Samuel Isaac Alden, Alfred James Bicknell, Herbert Fenton, John White, trustees of the land described in the subjoined statement of trusts, and of Herbert Fenton, of Victoria terrace, Simpson's road, being the person entitled to minister in or occupy a building or buildings upon the said land, hereby apply to the Governor of the Colony of Victoria for leave to dispose of the said land by the means and for the purposes mentioned in the said statement of trusts. And I hereby certify that the said land was

reserved by the Crown on the fourteenth day of January 1867, and proclaimed in *Government Gazette* on the twenty-second day of January 1867, and conveyed to trustees on the fifth day of November 1869, for Methodist New Connexion purposes. And further the said land was allowed by the Governor to mortgage on the eleventh day of September 1871, as witness the hand of the Governor of the Colony of Victoria the twentieth day of September 1871. That the only trustees of the said land resident in the colony of Victoria are Samuel Isaac Alden, of Otter street, of Collingwood, of Bourke; Alfred James Bicknell, of Baker street, of Richmond, of Bourke; Herbert Fenton, of Simpson's road, of Richmond, of Bourke; John White, of Lincoln street, of Richmond, of Bourke. That the only buildings upon the said land are a bluestone church and parsonage, and that the only persons entitled to minister in or occupy the same are the above-named.

Signature of head or authorized representative—

HERBERT FENTON.

We consent to this application:  
Signatures of Trustees—

SAMUEL ISAAC ALDEN,  
ALFRED JAMES BICKNELL,  
HERBERT FENTON,  
JOHN WHITE.

Signature of person entitled to minister  
in or occupy building or buildings—

HERBERT FENTON.

#### STATEMENT OF TRUSTS.

*Description of Land.*—Three roods twenty-five perches and two-tenths of a perch, situate at East Melbourne, in the county of Bourke, being allotments 10, 11, 12, 13, of section 27: Commencing at the south-east angle of allotment 13, the said angle being formed by the junction of the north side of Grey street with the west side of Hoddle street; bounded thence by Grey street bearing north 89° 41' west three chains fifty-five links; thence by allotment 9 bearing north two chains fifty-five links; thence by Primitive Methodist Church reserve bearing south 89° 41' east three chains fifty-six links; and thence by Hoddle street bearing south two chains fifty-five links to the point of commencement.

*Names of Trustees.*—Alfred James Bicknell, Baker street, Richmond, carpenter; John White, Lincoln street, Richmond, storekeeper; Reverend Thomas Masterman, of East Melbourne, minister of religion.

*Powers of Disposition.*—To sell, lease, mortgage, or exchange all or any part of the said land.

*Purposes to which proceeds of Disposition are to be applied.*—Liquidation of debt upon present church property, and building of more church property. No. 351

In the Supreme Court of the } *Fi. Fa.*  
Colony of Victoria. }

BROWN AND ANOTHER v. PRINGLE.

**N**OTICE is hereby given that the Sheriff for the Midland Bailiwick will cause to be sold by public auction at the Albert Hotel, Sandhurst, at Twelve o'clock noon on Monday the 6th day of March 1876, all the right, title, and interest of Frederick Pringle in and to allotment 38 of section 6, parish of Lockwood, containing by admeasurement 17 acres 2 roods and 16 perches.

Terms—Cash.

JOHN E. LUPTON,  
Bailiff.

No. 429

#### NOTICE.

**U**NLESS the horses referred to, left in my paddock, be removed, and all expenses paid, on or before 15th February 1876, they will be sold by auction at Somerton, viz.:—  
Brown horse, branded F over O near shoulder, left by Mr. Wheeler on the 20th September 1874.

Grey horse, no visible brands, left by Mr. Berwick in April 1875.

Blue roan horse, branded IT near shoulder, left by Mr. Town on the 16th May 1875.

No. 355

HENRY FREITAG.

#### FIVE POUNDS REWARD.

**L**OST from Great Western, on 17th December, one bright bay draught horse, branded doorkey and 79 on off ribs, white blaze down face. This horse was bred at Mount William Station. The above reward will be paid on conviction of the thief if stolen, and £2 reward if strayed on delivery to Mr. S. Young, Ararat, or to Mr. L. Henderson, Maroona. No. 356

#### ONE POUND REWARD.

**L**OST one light red cow, branded IL on left rump. Address to Mr. Thomas Woodrow, Bellellen, Stawell East. No. 446

#### THREE POUNDS REWARD.

**S**TOLEN or Strayed from Johnston's Paddock, Opossum Gully, near Ararat, one chesnut horse, blazed down face, white hind feet, branded like J-H near neck. Whoever will return same to James Walker, Patrick street, Stawell, will receive the above reward. 29th January 1876. No. 447

#### NOTICE.

**S**TRAYED into my crop of wheat, on 9th December, one chesnut mare, branded DGC near shoulder, blaze face, JH near fore foot bumble, hind feet shod, cob tail; one chesnut horse, draught, branded B near shoulder, blaze and snip face, scar on off muscle, near hind foot white, silver mane and tail. The owner can have the same by paying damages and expenses, on applying to D. D. Barker, Kyneton Road, Heathcote. No. 461

#### ONE POUND REWARD.

**S**TRAYED from paddock at Pakenham, bay mare, TM near shoulder.

R. SNARE,  
24 Lewisham road, Prahran.

No. 477

#### Mining Notices.

##### THE NORTH SCOTCHMANS REEF PUMPING AND DRAINING COMPANY, REGISTERED.

**N**OTICE.—An Extraordinary Meeting of the above-named company will be held at the Commercial Hotel, Main street, Stawell, on Tuesday the 8th day of February 1876, at Three p.m., for the purpose of voluntarily winding up the said company, and for authorizing the mode of disposal of any surplus of the company's property which may remain after the completion of the winding up, and to direct the manner of disposal of the company's books and documents. Main street, Stawell, 24th January 1876.

No. 259

CHARLES T. ORD, Manager.

##### BENDIGO AND BALLARAT FREEHOLD CO. REGD.

**A**N Extraordinary Meeting of the above-named company will be held at the office of the company, View Point, Sandhurst, on Saturday the 12th day of February 1876, at the hour of Three o'clock in the afternoon, when a resolution that the company be voluntarily wound up will be proposed, and contingent thereon a further resolution determining the course to be pursued by the directors for that purpose, and the mode of disposal of the surplus of the company's property which may remain after the completion of the winding up; and a further resolution to confirm the minutes of the meeting. Dated this 26th day of January 1876.

No. 260

EDWIN J. HARTLEY Manager.

##### Nos. 2, 3, 4 & 5 SCOTCHMANS REEF QUARTZ MINING COMPANY LIMITED, STAWELL.

**N**OTICE.—An Extraordinary Meeting of Shareholders in the above company will be held at the Royal Exchange Hotel, Stawell, on Monday, 14th February 1876, at Eight o'clock p.m.

Business: To reduce the number of directors, and confirm rules of the company. No. 239

GEORGE MACKAY, Manager.

##### CAROLINA QUARTZ MINING COMPANY (LIMITED), STAWELL.

**A**N Extraordinary Meeting of the Shareholders of the above company will be held at the Commercial Hotel, Main street, Stawell, at Eight o'clock p.m. on Tuesday, 22nd day of February 1876.

Business:

To increase the capital of the company by increasing the amount payable in respect of each share Ten shillings (10s.), or such amount as may be agreed upon and sanctioned by such meeting.

And confirm minutes of such meeting. Stawell, 2nd February 1876.

No. 459

(By Order) P. GALBRAITH, Manager.

##### PIONEER TRIBUTE Q. M. COY. LIMITED, MALDON.

**A**N Extraordinary Meeting of Shareholders of the Pioneer Tribute Q. M. Coy. Limited, Maldon, will be held at the Royal Hotel, Maldon, on 18th February, at Half-past Seven p.m.

To take steps for increasing capital; and to alter rules, if necessary.

No. 472

JOHN A. HICKS, Manager.

##### THE CAMERON'S FREEHOLD GOLD MINING COMPANY NO LIABILITY, SPRING HILL, KINGSTON.

**A**N Extraordinary Meeting of shareholders will be held at Rigan's Commercial Hotel, Kingston, on Monday the 28th instant, at Eight p.m.

Business: To increase the capital of the company, and also to empower the directors to mortgage the plant. Kingston, 3rd February 1876.

No. 475

THOMAS ROSSELL, Manager.

##### THE NEW KANGAROO QUARTZ MINING COMPANY, NO LIABILITY.

**A**CALL (the third) of Two shillings per share has been made on the capital of the company, due and payable at the National Bank of Australasia, Scarsdale, or to the manager, on Wednesday, 9th February 1876.

No. 335

G. PENDER, Manager.



**DUKE OF EDINBURGH GOLD MINING COMPANY LIMITED, McCALLUM'S CREEK.**

**A** CALL (the twentieth) of One shilling per share on the capital of the above company has been made due and payable to the manager at the office of the company, Talbot street, Majorca, on or before Wednesday, 9th February 1876.  
No. 336 J. M. BARR, Manager.

**LADY FRANKLIN GOLD MINING COMPANY, NO LIABILITY.**

**A** CALL (the seventh) of One penny per share has been made due and payable at the office of the company, Hurley street, Woodspoint, on Wednesday, 9th February 1876.  
No. 343 J. BAILEY, Manager.

**NORTH SULTAN QUARTZ MINING COMPANY, NO LIABILITY, BLACKWOOD.**

**NOTICE.**—A Call (the twenty-second) of Two shillings per share has been made on the capital of the company, due and payable at the company's office, 10 Lydiard street, Ballarat, on Wednesday the 9th February 1876.  
No. 357 H. MARQUAND, Manager.

**THE DEFIANCE GOLD MINING COMPANY, NO LIABILITY.**

**NOTICE.**—A Call (the fifth) of Threepence per share has been made due and payable at my office, on Wednesday 9th February 1876.  
No. 358 (By Order) J. H. WYMOND, Manager.

**THE RINGWOOD ANTIMONY MINING COMPANY LIMITED.**

Offices, 60 Queen street, Melbourne.  
**A** CALL (the second) of One shilling per share has been made by the directors on portion of the capital of the abovementioned company, payable on Wednesday the 9th day of February 1876 at the above address.  
No. 359 FINLAY J. MACDOUGAL, Manager.

**THE BLACK HAWK GOLD MINING COMPANY LIMITED, RYERSTOWN.**

**A** CALL (the second) of Threepence a share is made, due on Wednesday, 9th February 1876, and payable at the office, Queen Insurance Buildings, Queen street, Melbourne.  
No. 360 J. K. BICKERTON Manager.

**ST. ARNAUD CROSS REEF TRIBUTE COMPANY LIMITED.**

**A** CALL (the third) of Threepence per share on the uncalled capital has been made, payable at the company's office, Reilly street, Carlton, on or before 9th February 1876.  
No. 361 A. W. OAKLEY, Manager.

**STRATFORD AND AVON UNITED G. M. CO., NO LIABILITY, DONNELLY'S CREEK.**

**A** CALL (the twenty-first) of Sixpence per share has been made, payable on Wednesday the 9th of February 1876, at the office of above company, Teyler street, Stratford.  
No. 362 M. BUSTORFF, Manager.

**AURORA GOLD MINING COMPANY LIMITED, REEFTON.**

**A** CALL (first) of One halfpenny a share is made, due on Wednesday, 9th February, and payable at the office, Reefton, or at Colonial Bank, Lillydale.  
No. 363 WM. ATKINSON, Manager.

**SPELLING BEE QUARTZ MINING COMPANY "LIMITED."**

**A** CALL of Sixpence per share has been made upon the capital of the company, payable, 9th February 1876, to the manager at the company's office.  
No. 364 L. O. HART, Manager.

**UNION QUARTZ MINING COMPANY "LIMITED."**

**A** CALL of Threepence per share has been made upon the capital of the above company, payable at the office of the company, 9th February 1876.  
No. 365 L. O. HART, Manager.

**THE ITALIAN HILL LONG TUNNEL GOLD MINING COMPANY "LIMITED."**

**A** CALL (the twelfth) of Ninepence per share is made upon the company's capital, payable at the office, Daylesford, on Wednesday, 9th February 1876.  
No. 366 F. ROTANZI, Manager.

**THE NATIONAL ALLUVIAL AND QUARTZ MINING COMPANY "LIMITED."**

**A** CALL (the twenty-fifth) of Five shillings per share is made upon the company's capital, payable at the office, Daylesford, on Wednesday, 9th of February 1876.  
No. 367 F. ROTANZI, Manager.

**JUST IN TIME G. M. CO. "LIMITED."**

**A** CALL (the fifteenth) of One halfpenny per share on the uncalled capital of the company has been made, due and payable at the office of the company, Perkins street, Jamieson, on or before the 10th February 1876.  
No. 368 PERKINS street, Jamieson, 27th January 1876.  
No. 368 RICHARD DALE, Manager.

No. 8.—FEBRUARY 4, 1876.—4.

**MACK'S CREEK GOLD MINING CO. LIMITED, BANK STREET, JAMIESON.**

**A** CALL (the forty-third) of One halfpenny per share is this day made on the nominal capital, payable at the office of the company, on Wednesday, 9th February 1876.  
No. 369 31st January 1876.  
JOSEPH FOX, Manager.

**12, 13, AND 12A SOUTH CROSS REEF QUARTZ MINING COMPANY LIMITED.**

**NOTICE.**—A Call (the eighteenth) of Threepence per share has been made on the capital of the company, due and payable to the manager, at the company's office, Skeen street, Stawell, on or before Wednesday the 9th February 1876.  
No. 370 Stawell, 31st January 1876.  
PETER CRAINE, Manager.

**THE WEST GERMANIA QUARTZ MINING COMPANY LIMITED.**

**NOTICE.**—A Call (the nineteenth) of Twopence per share has been declared on the capital of the company, due and payable at the company's office, on Wednesday, 9th February 1876.  
No. 371 Stawell, 31st January 1876.  
T. H. BENNETT, Manager.

**LITTLE NEWINGTON AND ALL ENGLAND UNITED QUARTZ MINING COMPANY, LIMITED.**

**NOTICE.**—A Call (the thirtieth) of Threepence (3d.) per share has been made on the capital of the company, due and payable at the company's office, Main street, Stawell, on Wednesday the 9th February 1876.  
No. 372 Stawell, 31st January 1876.  
G. B. N. BRISTOW, Manager.

**ALBION QUARTZ MINING COMPANY, LIMITED.**

**NOTICE.**—A Call (the forty-sixth) of Threepence (3d.) per share has been made on the capital of the company, due and payable at the company's office, Main street, Stawell, on Wednesday the 9th February 1876.  
No. 373 Stawell, 31st January 1876.  
G. B. N. BRISTOW, Manager.

**THE SCOTCHMANS UNITED QUARTZ MINING COMPANY, LIMITED.**

**NOTICE.**—The First Call, Threepence per share, has been declared, and is due at the company's office, Main street, Stawell, on Wednesday the 9th day of February 1876.  
No. 374 Main street, Stawell, 31st January 1876.  
C. T. ORD, Manager.

**ARMAGH Q. M. COY. NO LIABILITY, CRESWICK.**

**A** CALL (twenty-second) of One shilling per share has been made on the capital of the company, due and payable to the manager, at the office of the company, Creswick, on or before Wednesday, 9th February 1876.  
No. 375 28th January 1876.  
J. MARTYR, Manager.

**MITCHELL'S BANK OF ENGLAND G. M. CO., NO LIABILITY, SPRING HILL, CRESWICK.**

**A** CALL (the second) of Threepence per share has been made, due and payable at the office of the company, on Wednesday the 9th February 1876.  
No. 376 THOS. COOPER, Manager.

**CAMERON'S NORTH-WEST FREEHOLD G. M. CO., NO LIABILITY, SPRING HILL, CRESWICK.**

**NOTICE.**—A Call (the ninth) of Threepence per share has been made on the capital of the abovenamed company, due and payable at the office of the company, Albert street, Creswick, on Wednesday, 9th February 1876.  
No. 377 J. LUDDIARD, Manager.

**JUST IN TIME QUARTZ MINING COMPANY LIMITED, GOBUR.**

**NOTICE** is hereby given that a Call (the fifth) of Three halfpence per share on all shares in the abovenamed company, due on Wednesday the 9th February 1876, and payable at the office of the company, 41 Queen street, Melbourne.  
No. 378 JAMES FOWLER, Manager.

**THE KINGSTON PARK FREEHOLD COY., NO LIABILITY.**

**A** CALL (the fifteenth) of One shilling per share has been made on the capital of the abovenamed company, payable at 1 Furnival's Chambers, Ballarat, on Wednesday, 9th February 1876.  
No. 379 J. M. MACKAY, Manager.

**MAIN LEAD CONSOLS GOLD MINING COMPANY NO LIABILITY, SPRINGDALLAH.**

**NOTICE.**—A Call (No. 27) of Two shillings per share on the capital of the above-named company has been made, due and payable on Wednesday, 9th February 1876, to the manager at the office of the company, Cape Clear.  
No. 381 Cape Clear, 31st January 1876.  
ALEX. McVITTY, Manager.

**BLACK HILL EXTENDED QUARTZ MINING COMPANY NO LIABILITY, BALLARAT.**

**NOTICE**—A Call (the twenty-fourth) of Fourpence per share has been made, due and payable to the manager, at the company's office, on Wednesday the 9th February 1876.  
No. 380 JOHN LAVIS, Manager.

**NEW VICTORIA GOLD MINING COMPANY, NO LIABILITY, WATERLOO FLAT.**

**A CALL** (the thirteenth) of Four shillings per share has been made, due and payable on Wednesday, 9th February 1876, at 44 Lydiard street north, Ballarat, to  
No. 382 JAMES GIBBS, Manager.

**VENUS QUARTZ MINING COMPANY, NO LIABILITY, ELAINE.**

**A CALL** (the thirteenth) of Sixpence per share has been made, due and payable on Wednesday, 9th February 1876, at 44 Lydiard street north, Ballarat, to  
No. 383 JAMES GIBBS, Manager.

**HERO EXTENDED COY., NO LIABILITY.**

**A CALL** (the thirteenth) of One shilling per share has been made, due and payable on Wednesday the 9th February 1876, at the office on the mine.  
No. 384 ROBT. F. BRYANT, Manager.

**JUNO QUARTZ MINING COMPANY, NO LIABILITY, ELAINE.**

**NOTICE**—A Call (the eighteenth) of Two shillings and sixpence (2s. 6d.) per share has been made on the capital of the company, due and payable to the manager at the company's office, on Wednesday, 9th February 1876.  
7 Mining Exchange, Ballarat.  
No. 385 THOS. W. PARKER, Manager.

**MAGDALA QUARTZ CO., NO LIABILITY, PLEASANT CREEK.**

**A CALL** (the thirty-seventh) of Ninepence per share in the above-named company has been made payable to the undersigned, on or before Wednesday, 9th February, being the second Wednesday in the month.  
38 Lydiard street, Ballarat, 1st February 1876.  
No. 386 ALEX. MARSHALL, Manager.

**RYAN'S FREEHOLD JUNCTION G. M. COMPANY, NO LIABILITY, SPRING HILL, CRESWICK.**

**A CALL** (the seventh) of One shilling per 6000th share has been made, due and payable at the office of the company, Albert street, Creswick, on Wednesday, 9th day of February 1876.  
Creswick, 1st February 1876.  
No. 393 T. S. ROGERS, Manager.

**THE SOUTH CRESWICK Q. M. CO., NO LIABILITY, HUMBURG HILL, CRESWICK.**

**A CALL** (the second) of Threepence per 6000th share has been made on the capital of the company, due and payable to the manager on Wednesday, 9th February 1876.  
No. 394 W. P. JONES, Manager.

**THE NELSON GOLD MINING CO., NO LIABILITY, BROOMFIELD GULLY, CRESWICK.**

**A CALL** (the twenty-third) of One shilling per 6400th share has been made on the capital of the company, due and payable to the manager on Wednesday, 9th February 1876.  
No. 395 W. P. JONES, Manager.

**RYRIE'S FREEHOLD G. M. CO., NO LIABILITY, SPRING HILL, CRESWICK.**

**NOTICE** is hereby given that a Call (the eighth) of One shilling per 5600th share has been made, due and payable to the undersigned on or before Wednesday, 9th February 1876.  
No. 396 W. P. JONES, Manager.

**THE RYRIE'S FREEHOLD G. M. CO., NO LIABILITY, SPRING HILL, CRESWICK.**

**NOTICE** is hereby given that a Machinery Call of Two shillings per 5600th share has been made, due and payable to the undersigned on Wednesday, 9th February 1876.  
No. 397 W. P. JONES, Manager.

**DYKE'S FREEHOLD G. M. CO., NO LIABILITY, SPRING HILL, CRESWICK.**

**A CALL** (the second) of Threepence per 18000th share has been made on the capital of the company, due and payable to the manager on Wednesday, 9th February 1876.  
No. 398 W. P. JONES, Manager.

**THE JACKSON'S Q. M. CO., NO LIABILITY, GLENGOWER.**

**NOTICE**—A Call (the thirteenth) of Sixpence per share has been made on the capital of the above company, due and payable at the office of the undersigned on Wednesday, 9th February 1876.  
No. 402 A. WILSON, Manager.

**THE SHAW'S GREAT EXTENDED Q. M. COMPANY, NO LIABILITY, SPRING HILL.**

**NOTICE**—A Call (the seventh) of Threepence per share has been made on the capital of the above company, due and payable to the undersigned on Wednesday, 9th February 1876.  
No. 403 A. WILSON, Manager.

**DAN RYAN'S FREEHOLD G. M. CO., NO LIABILITY, SPRING HILL.**

**NOTICE**—A Call (the ninth) of Sixpence per share has been made on the capital of the above company, due and payable to the undersigned on Wednesday, 9th February 1876.  
No. 407 A. WILSON, Manager.

**TRY AGAIN Q. M. COMPANY LIMITED, PINCHGUT.**

**NOTICE**—A Call (the twenty-eighth) of Sixpence per share has been made on the capital of the above company, due and payable at the office of the undersigned on Wednesday, 9th February 1876.  
No. 408 A. WILSON, Manager.

**SOUTH WELSHMANS REEF QUARTZ MINING COMPANY, NO LIABILITY, SANDY CREEK, MALDON.**

**A CALL** (the second) of One penny per share has been made, payable to me at No. 64 Chancery lane, Melbourne, on Wednesday 9th February 1876.  
No. 411 EDWARD JENKINS, Manager.

**TEA TREE GOLD MINING COMPANY (NO LIABILITY).**

**NOTICE** is hereby given that a Call of Fourpence per share is made, payable to the manager at the registered office of the company, 49 Collins street west, Melbourne, on or before Wednesday the 9th day of February 1876.  
No. 424 GEO. N. OAKLEY, Manager.

**THE FEAR NOT GOLD MINING COMPANY LIMITED.**

**NOTICE**—A Call (No. 2) of One shilling per share on shares numbered from 1601 to 3200 inclusive has been made, due and payable to the manager at the office of the company, on Wednesday the 9th day of February 1876.  
Walhalla.  
No. 426 FRED. C. TRICKS, Manager.

**THE WATERLOO GOLD MINING COMPANY LIMITED.**

**NOTICE**—A Call (No. 10) of One shilling per 4000th share has been made on the capital of the company, due and payable to the manager at the office of the company, on Wednesday the 9th day of February 1876.  
Walhalla.  
No. 427 FRED. C. TRICKS, Manager.

**THE WALHALLA COPPER MINING COMPANY LIMITED.**

**NOTICE**—A Call (No. 19) of Threepence per 30000th share has been made on the capital of the company, due and payable to the manager at the office of the company, Walhalla, on Wednesday the 9th day of February 1876.  
No. 428 FRED. C. TRICKS, Manager.

**CRESWICK AND CLUNES GRAND JUNCTION MINING COMPANY NO LIABILITY.**

**A CALL** (the second) of Fivepence (5d.) per share has been made in the above company, to be due and payable at the company's office, Lyons street south, Ballarat, on or before the 9th instant.  
1st February 1876.  
No. 431 JOHN PALMER, Manager.

**SOUTH LEARMONTH AND EGERTON AMALGAMATED QUARTZ MINING COMPANY NO LIABILITY, EGERTON.**

**NOTICE**—A Call (32nd) of Twopence (2d.) per share on the capital of the company has been made, due and payable on Wednesday, 9th February 1876, at the office of the company, Eldon Chambers, Lydiard street, Ballarat.  
No. 433 J. A. CHALK, Manager.

**GIPPSLAND CONSOLS QUARTZ MINING COMPANY NO LIABILITY, EDWARDS' REEF.**

**NOTICE**—A Call (the thirty-fifth) of Twopence (2d.) per share had been made on the capital of this company, due and payable to the manager at the registered office, Austral Mining Chambers, 5 Lydiard street, Ballarat, on Wednesday the 9th February 1876.  
No. 434 CHAS. BARKER, Manager.

**DE MURSKA COMPANY NO LIABILITY, KINGSTON.**

**A CALL** (the fifth) of One shilling per share in the above-named company has been made, payable to the undersigned on or before Wednesday the 9th February 1876, being the second Wednesday in the month.  
Eldon Chambers, Lydiard street, Ballarat, 1st February 1876.  
No. 435 EDWD. W. STEPHENS, Manager.

**CAROLINA QUARTZ MINING COMPANY LIMITED, STAWELL.**

**NOTICE**—A Call, the twenty-eighth (28th) of Threepence (3d.) per share has been made on the capital of the company, and payable to the manager at the company's office, Patrick street, Stawell, on Wednesday, 9th February 1876.  
Stawell, 1st February 1876.  
No. 448 (By Order) P. GALBRAITH, Manager.

**SOUTH KITTO'S TRIBUTE COMPANY LIMITED.**

**A** CALL of One penny per share has been made, payable at the office of the company, Beehive Chambers, Sandhurst, on Wednesday the 9th February 1876.  
Sandhurst, 31st January 1876.  
No. 441 CHARLES W. BELL, Manager.

**CLOUGH'S TRIBUTE COMPANY NO LIABILITY.**

**NOTICE**—A Call (the first) has been made of Threepence per share, payable at the company's office on or before the 9th day of February 1876.  
Office, No. 6 Front Corridor, Beehive Chambers, Sandhurst.  
No. 442 FRANCIS DAY, Manager.

**GOLDEN LION TRIBUTE CO. NO LIABILITY.**

**A** CALL (the eighth) of Twopence per share on the capital stock of the company has been made, payable at the company's office, Sandhurst, on Wednesday the 9th day of February instant.  
Sandhurst, 2nd February 1876.  
No. 444 C. J. BROWN, Manager.

**NORTHUMBERLAND QUARTZ MINING COMPANY REGISTERED, STAWELL.**

**NOTICE**—A Call, the eighteenth (18th) of Halfpenny (½d.) per share has been made on the capital of the company, and payable to the manager at the company's office, Patrick street, Stawell, on Wednesday, 9th February 1876.  
Stawell, 1st February 1876.  
No. 449 (By Order) P. GALBRAITH, Manager.

**WEST SCOTCHMANS QUARTZ MINING COMPANY LIMITED, STAWELL.**

**NOTICE**—A Call, the thirty-ninth (39th) of One penny (1d.) per share has been made on the capital of the company, and payable to the manager at the company's office, Patrick street, Stawell, on Wednesday, 9th February 1876.  
Stawell, 1st February 1876.  
No. 450 (By Order) P. GALBRAITH, Manager.

**DARLING QUARTZ MINING COMPANY LIMITED, STAWELL.**

**NOTICE**—A Call, the thirty-eighth (38th), of One penny (1d.) per share has been made on the capital of the company, and payable to the manager at the company's office, Patrick street, Stawell, on Wednesday, 9th February 1876.  
Stawell, 1st February 1876.  
No. 451 (By Order) P. GALBRAITH, Manager.

**PRINCE ALFRED QUARTZ MINING COMPANY LIMITED, STAWELL.**

**NOTICE**—A Call, the twenty-ninth (29th), of Threepence (3d.) per share has been made on the capital of the company, and payable to the manager at the company's office, Patrick street, Stawell, on Wednesday, 9th February 1876.  
Stawell, 1st February 1876.  
No. 452 (By Order) P. GALBRAITH, Manager.

**ULSTER QUARTZ MINING COMPANY LIMITED, STAWELL.**

**NOTICE**—A Call, the fifteenth (15th), of One half-penny (½d.) per share has been made on the capital of the company, and payable to the manager at the company's office, Patrick street, Stawell, on Wednesday, 9th February 1876.  
Stawell, 1st February 1876.  
No. 453 (By Order) P. GALBRAITH, Manager.

**WONGA AND BIRMINGHAM JUNCTION QUARTZ MINING COMPANY LIMITED, STAWELL.**

**NOTICE**—A Call, the twenty-fourth (24), of One penny (1d.) per share has been made on the capital of the company, and payable to the manager at the company's office, Patrick street, Stawell, on Wednesday, 9th February 1876.  
Stawell, 1st February 1876.  
No. 454 (By Order) P. GALBRAITH, Manager.

**THE SOUTH CROSS REEF GOLD MINING COMPANY, LIMITED.**

**NOTICE**—A Call, the nineteenth, (19th) of Threepence (3d.) per share has been made on the capital of the company, due and payable at the company's office, Stawell, on Wednesday, 9th February 1876.  
Stawell, 31st January 1876.  
No. 455 RICHARD CODD, Manager.

**GOLDEN POINT AND WEXFORD MINING COMPANY LIMITED.**

**NOTICE**—A Call, the forty-third (43rd), of One penny (1d.) per share has been made on the capital of the company, due and payable at the company's office, Stawell, on Wednesday, 9th February 1876.  
Stawell, 31st January 1876.  
No. 456 RICHARD CODD, Manager.

**THE DEE LEAD AND WELSHMAN'S FLAT JUNCTION GOLD MINING COMPANY, LIMITED.**

**NOTICE**—A Call, the twenty-fifth (25th), of Threepence (3d.) per share has been made on the capital of the company, due and payable at the company's office, Stawell, on Wednesday, 9th February 1876.  
Stawell, 31st January 1876.  
No. 457 RICHARD CODD, Manager.

**NOS. 2, 3, 4, AND 5 SCOTCHMANS REEF QUARTZ MINING COMPANY LIMITED, STAWELL.**

**A** CALL (the seventeenth) of Twopence per share has been made, due and payable to the manager at the office, Stawell, on Wednesday, 9th February 1876.  
No. 458 GEORGE MACKAY, Manager.

**THE NEW CHUM CONSOLIDATED COMPANY NO LIABILITY.**

**A** CALL (the first) of Sixpence per share has been made on the capital stock of the company, payable to the manager at the company's office, Albion Chambers, Sandhurst, on or before the 9th February 1876.  
No. 463 THOMAS C. SOUTHAM, Manager.

**THE MARYBOROUGH CONSOLS GOLD MINING COMPANY LIMITED, MARYBOROUGH.**

**A** CALL (the seventh) of Sixpence per share on the capital of the above-named company is made, payable at the company's office, High street, Maryborough, on Wednesday, 9th February 1876.  
No. 465 A. LOWENSTEIN, Manager.

**THE GREAT EXTENDED QUARTZ MINING COMPANY LIMITED, BLUCHERS, MARYBOROUGH.**

**A** CALL (the eighth) of Threepence per share on the capital of the above company is made, payable at the company's office, High street, Maryborough, on Wednesday, 9th February 1876.  
No. 466 A. LOWENSTEIN, Manager.

**GOLDSBROUGH GOLD MINING COMPANY LIMITED McMULLEN'S BRIDGE.**

**A** CALL of One shilling and sixpence per share has been made on the capital of the company, due and payable at the National Bank of Australasia, Scarsdale, or to the manager, on Wednesday, 9th February 1876.  
No. 468 G. PENDER, Manager.

**UNITED DEVONSHIRE COMPANY LIMITED.**

**A** CALL of Threepence per share, has this day been made on the capital stock of the company, payable at the company's office, No. 1 Post Office Chambers, Sandhurst, on Wednesday, 9th February 1876.  
Sandhurst, 1st February 1876.  
No. 469 (Signed) MATTHEW BARKER, Manager.

**THE PIONEER TRIBUTE Q. M. COY. LIMITED, MALDON.**

**A** CALL (the forty-third) of Twopence on each share in The Pioneer Tribute Q. M. Coy. Limited, Maldon, is made, payable at the office on 9th February.  
No. 470 JOHN A. HICKS, Manager.

**UNITED CENTRAL EAGLEHAWK QUARTZ MINING COMPANY, MALDON, LIMITED.**

**NOTICE** is hereby given that a Call (eighteenth) of Threepence per share has been made, payable at the company's office, High street, Maldon, on Wednesday the 9th February 1876.  
Maldon, 1st February 1876.  
No. 474 JOHN W. ELCOATE, Manager.

**CAMERON'S FREEHOLD G. M. CO. NO LIABILITY, SPRING HILL.**

**A** CALL (the thirteenth) of One shilling per share has been made on the capital of the company, due and payable to the manager at the office of the company, Kingston, on Wednesday, 9th February 1876.  
No. 476 THOS. ROSSELL, Manager.

**EAGLEHAWK UNION QUARTZ MINING COMPANY REGISTERED.****BALANCE-SHEET for half-year ending 31st December 1875.**

To Capital account—		LIABILITIES.	
18,000 shares at 20s.	...	£18,000	0 0
4,000 ditto at 10s.	...	2,000	0 0
		£20,000	0 0
Sundry creditors	...	249	5 6
Profit and loss, balance at credit	...	11,597	0 1
		£31,846	5 7

By Mine Account—		ASSETS.	
Balance on 30th June	...	£19,246	12 1
Expended since	...	709	19 0
		£19,956	11 1
Machinery account	...	9,258	2 2
Ditto No. 2	...	213	19 0
Stores on hand	...	1,205	4 5
Firewood on hand	...	393	7 0
Reserve fund account	...	750	0 0
Cash in bank	...	74	1 11
		£31,846	5 7

Audited and found correct.

J. R. DALRYMPLE,  
DONALD MUNRO,  
Auditors.

Melbourne, 21st January 1876.  
No. 416 ANDREW BURNS, Manager.

THE NEW ISIS COMPANY REGISTERED,  
STUART MILL.

STATEMENT of Assets and Liabilities to 31st December 1875.

ASSETS.			
Claim and machinery...	...	£5,851	13 0
Goods in hand ...	...	40	0 0
Balance at London Chartered Bank ...	...	111	9 2
		£6,003	2 2
LIABILITIES.			
Mortgage ...	...	£2,300	0 0
Sundry accounts, say...	...	25	0 0
Balance, assets over liabilities ...	...	3,678	2 2
		£6,003	2 2

No. 436 (E.&O.E.) G. F. SMITH, Manager.

THE BLACK HILL COMPANY REGISTERED,  
BALLARAT.

STATEMENT of Assets and Liabilities to 5th January 1876.

ASSETS.			
Uncalled capital ...	...	£3,720	0 0
Materials on hand ...	...	147	7 6
Machinery ...	...	12,451	1 9
		£16,318	9 3
LIABILITIES.			
Bills payable ...	...	£1,900	0 0
Tributors' guarantee fund ...	...	5	6 0
Sundry accounts ...	...	255	11 7
Overdraft, Bank of Victoria ...	...	1,250	15 9
Balance (exclusive of claim) ...	...	12,906	15 11
		£16,318	9 3

No. 437 (E.&O.E.) G. F. SMITH, Manager.

SULTAN QUARTZ MINING COMPANY REGISTERED,  
BLACKWOOD.

STATEMENT of Assets and Liabilities to 22nd January 1876.

ASSETS.			
Uncalled capital ...	...	£3,187	10 0
Outstanding accounts ...	...	25	0 0
Machinery ...	...	11,000	0 0
		£14,212	10 0
LIABILITIES.			
Bills payable ...	...	£334	11 7
Sundry accounts ...	...	107	5 0
Overdraft, Bank of Australasia ...	...	165	11 7
Balance (exclusive of claim) ...	...	13,605	1 10
		£14,212	10 0

No. 438 (E.&O.E.) G. F. SMITH, Manager.

THE WEST WILSON'S HILL QUARTZ MINING  
COMPANY LIMITED.

I, THE undersigned, hereby make application to register the West Wilson's Hill Quartz Mining Company as a limited company under the provisions of the Mining Companies Act 1871.

1. The name of the company is to be The West Wilson's Hill Quartz Mining Company Limited.
2. The place of operations is at St. Arnaud.
3. The registered office of the company will be situated at Albion Chambers, Sandhurst.
4. The nominal capital of the company is Ten thousand pounds, in twenty thousand shares of Ten shillings each.
5. The number of shares subscribed for is twenty thousand, being not less than two-thirds of the entire number of shares in the company.
6. The number of paid-up shares is Nil.
7. The amount already paid up is Five thousand pounds.
8. The name of the manager is James Gray Weddell.
9. The names and addresses and occupations of the shareholders, and the number of shares held by each at this date, are as follows:—

Name, Residence, Occupation.	No. of Shares.
Frederick Stahl, St. Arnaud, mining manager	2000
Leoling G. Whitelock, St. Arnaud, blacksmith	1000
Peter McBride, St. Arnaud, merchant	1000
Edwin Phillips, St. Arnaud, ironmonger	1000
Charles Randle, St. Arnaud, miner	1000
G. McRoberts, St. Arnaud, storekeeper	1000
Alexr. M. Hazle, St. Arnaud, timber merchant	2000
W. H. Gray, Cope Cope, publican	1000
C. J. Clapperton, Amphitheatre, squatter	1000
Joseph Kiedle, Sandhurst, merchant	9000
Total	20,000

Dated this thirty-first day of January 1876.

JAMES G. WEDDELL, Manager.

Witness to signature—JOSEPH PARKER.

I, JAMES G. WEDDELL, do solemnly and sincerely declare that—  
1. I am the manager of the said intended company.

2. The above statement is, to the best of my belief and knowledge, true in every particular.

And I make this solemn declaration, conscientiously believing the same to be true, and by virtue of the provisions of an Act of Parliament of Victoria rendering persons making a false declaration punishable for wilful and corrupt perjury.

JAMES G. WEDDELL.

Taken before me this 31st day of January 1876—Ronn.  
STRICKLAND, J.P. No. 445

PRINCE OF WALES AND PEGLEG GOLD MINING  
COMPANY (NO LIABILITY).

I, THE undersigned, hereby make application to register the Prince of Wales and Pegleg Gold Mining Company (No Liability), under the provisions of the Mining Companies Act 1871.

1. The name of the company is to be Prince of Wales and Pegleg Gold Mining Company (No Liability).
2. The place of operation is at Pennyweight Gully, Eaglehawk.
3. The registered office of the company will be situated at Eaglehawk, Sandhurst.
4. The nominal capital of the company is Twenty-eight thousand pounds, in twenty-eight thousand shares of One pound each.
5. The number of shares subscribed for is twenty-eight thousand.
6. The amount already paid-up is Seven thousand pounds.
7. The name of the manager is Tyson Asbridge Pearson.
8. The names and addresses and occupations of the shareholders, and the number of shares held at this date are as follows:—

Name, address, occupation.	No. of shares.
Timothy Putnam, Sandhurst, cattle salesman	4000
George John Williams, Eaglehawk, store-keeper	4000
James Steward, Eaglehawk, brewer	4000
George Hagger, Eaglehawk, storekeeper	2000
John Capper, Sandhurst, storekeeper	2000
James H. Hay, Eaglehawk, draper	2000
James C. Walker, Melbourne, cattle salesman	2000
Andrew O'Keefe, Campaspe, farmer	2000
Thomas Robertson, Campaspe, squatter	2000
John Holmes, Prahran, merchant	2000
Tyson A. Pearson, Eaglehawk, legal manager	2000
Total	28,000

TYSON ASBRIDGE PEARSON, Manager.

Witness—E. R. GILLINGHAM.

I, TYSON ASBRIDGE PEARSON, do solemnly and sincerely declare that—

- 1st. That I am the manager of the said company.
  - 2nd. That the above statement is, to the best of my belief and knowledge, true in every particular.
- And I make this solemn declaration conscientiously believing the same to be true, and by virtue of the provisions of an Act of Parliament of Victoria rendering persons making a false declaration punishable for wilful and corrupt perjury.

TYSON ASBRIDGE PEARSON, Manager.

Taken before me, this 1st day of February 1876.—JAMES  
ANDERSON, J.P. No. 462

THE SOUTH COSTERFIELD GOLD AND ANTIMONY  
MINING COMPANY NO LIABILITY, HEATHCOTE.

ALL shares in this company forfeited for non-payment of twenty-first call of Twopence will be sold by auction, by Messrs. Gemmell, Tuckett, and Co., at their rooms, Collins street west, on Saturday 5th February 1876, at Twelve noon.

No. 270

J. K. BICKERTON, Manager.

UNITED KINGDOM EXTENDED Q. G. M. CO. LIMITED,  
TARADALE.

NOTICE.—All shares in the above company, from 1 to 80000, upon which the twenty-ninth call of One penny per share has not been paid will be sold by public auction, at the company's office, Taradale, on Monday the 7th of February 1876, at Twelve o'clock noon.

No. 333

CHAS. GRAYDON, Manager.

JUST IN TIME QUARTZ MINING COMPANY LIMITED,  
GOBUR.

ALL shares upon which the fourth call is unpaid, having become duly forfeited, will be sold by public auction, by Alfred Bliss, at his rooms, Collins street, on Wednesday, 16th February 1876, unless the call with expenses be previously paid.

No. 387

JAMES FOWLER, Manager.

CARTER'S FREEHOLD G. M. COY. NO LIABILITY,  
CRESWICK.

THE following shares, forfeited for non-payment of thirteenth call of One shilling per share, will be sold by auction at the American Hotel, Creswick, on Saturday, 12th February 1876, at Twelve noon, unless calls and expenses are previously paid:—

Progressive Nos. 1 to 5000, except those upon which the said call has already been paid.

No. 391

J. MARTYR, Manager.

**ST. ARNAUD CROSS REEF TRIBUTE CO. LIMITED.**

ALL shares, Nos. 1 to 20000, on which the first and second calls and expenses remain unpaid, will be sold at public auction, by Messrs. Gledhill and Co., 20 Collins street west, at 10 o'clock p.m. on Saturday, 13th February 1876.  
No. 347 A. W. OAKLEY, Manager.

**VENUS QUARTZ MINING COMPANY NO LIABILITY, ELAINE.**

ALL shares on which the twelfth and previous calls remain unpaid will be sold by auction, at the Corner, Ballarat, on Saturday, 12th February 1876, at Twelve o'clock.  
No. 388 JAMES GIBBS, Manager.

**SOVEREIGN MINING COMPANY NO LIABILITY, BALLARAT.**

NOTICE.—All shares forfeited for non-payment of the twenty-seventh call of Sixpence per share will be sold by public auction, at the Corner, Ballarat, on Monday the 14th day of February, at Twelve o'clock noon.  
No. 389 JOSEPH CURTHOYS, Manager.

**EUREKA TUNNEL MINING COMPANY NO LIABILITY.**

NOTICE.—All shares on which the twelfth call remains unpaid will be sold by auction, at Alfred Bliss's, on 17th February 1876, Three p.m.  
No. 390 (By order) J. H. WYMOND, Manager.

**THE RYAN'S FREEHOLD JUNCTION G. M. COMPANY NO LIABILITY, SPRING HILL, CRESWICK.**

ALL shares upon which the sixth (6th) call have not been paid will be sold on Saturday, the 12th inst., at the American Hotel, by public auction.  
Creswick, 1st February 1876.  
No. 392 THOS. S. ROGERS, Manager.

**DYKE'S FREEHOLD G. M. CO. NO LIABILITY, SPRING HILL.**

NOTICE is hereby given that all shares forfeited for non-payment of first call of Threepence per 18000th share will be sold by auction, at Leake's Hotel, on Saturday the 12th February 1876, at Noon, unless calls and expenses are previously paid :—  
Nos. 1 to 18000, except those on which the call has been previously paid.  
No. 399 W. P. JONES, Manager.

**RYRIE'S FREEHOLD G. M. CO. NO LIABILITY, SPRING HILL.**

NOTICE is hereby given that all shares forfeited for non-payment of seventh call of One shilling per 5600th share will be sold by auction, at Leake's Hotel, on Saturday the 12th February 1876, at noon, unless calls and expenses are previously paid :—  
Nos. 1 to 5600, excepting those on which the call has been previously paid.  
No. 400 W. P. JONES, Manager.

**DAN RYAN'S FREEHOLD G. M. CO. NO LIABILITY, SPRING HILL.**

NOTICE.—All shares forfeited for the non-payment of the eighth call of Sixpence per share will be sold by public auction, on Saturday, 5th February, at Twelve noon, at the office of the company :—  
Nos. 1 to 6000, except those that are paid.  
No. 404 A. WILSON, Manager.

**TRY AGAIN Q. M. CO., LIMITED, PINCHGUT.**

NOTICE.—The following shares, forfeited for the non-payment of calls, will be sold at the office of the company, Creswick, on Saturday, 5th February, at noon :—  
Barker, 3376 to 3400, 25 shares.  
Caddy, C. W., 2951 to 2960, 10 shares.  
Christian, W., 401 to 425, 3001 to 3050, 75 shares.  
Davies, Walter, 2601 to 2650, 50 shares.  
Doran, R., 3951 to 3955, 5 shares.  
Emerson, W., 1211 to 1220, 1231 to 1235, 1241 to 1250, 25 shares.  
Fisk, 2101 to 2125, 25 shares.  
Frazer, Thos., 3981 to 3400, 4800 to 4850, 70 shares.  
Gaylor, John, 251 to 260, 1171 to 1180, 1256 to 1260, 1621 to 1630, 1641 to 1645, 1151 to 1155, 2558 to 2562, 50 shares.  
Elringroth, Ham, 2817 to 2825, 9 shares.  
Hannssen, 756 to 800, 45 shares.  
Hooper, Thos., 1076 to 1100, 1236 to 1240, 1296 to 1300, 35 shares.  
Jones, T. A., 1631 to 1640, 10 shares.  
Healey, John, 4301 to 4362, 451 to 500, 3471 to 3475, 2806 to 2850, 2526 to 2550, 1451 to 1500, 1646 to 1650, 2376 to 2400, 2591 to 2600, 3121 to 3125, 3601 to 3650, 3751 to 3775, 3956 to 3970, 352 shares.  
Kerins, W. P., 274 to 300, 1346 to 1350, 426 to 450, 57 shares.  
Martin, Hy., 1000 to 1023, 1035 to 1050, 4101 to 4120, 2568 to 2572, 71 shares.  
Martin, John, 1191 to 1195, 5 shares.  
Mathes, Hy., 3571 to 3575, 3971 to 3980, 15 shares.  
McKenary, 4186 to 4235, 4156 to 4160, 4171 to 4175, 60 shares.  
Ozanne, F., 801 to 850, 50 shares.  
Pearce, 1156 to 1160, 5 shares.  
Pascoe, J. H., 2931 to 2940, 10 shares.  
Redman, Mrs., 2351 to 2375, 25 shares.  
Shadforth, 2251 to 2300, 50 shares.  
Strickfloss, B., 2651 to 2660, 10 shares.  
Whitehead, Hy., 1030 to 1034, 5 shares.  
No. 409 A. WILSON, Manager.

**NELSON G. M. COMPANY NO LIABILITY, BROOMFIELD GULLY.**

NOTICE is hereby given that all shares forfeited for non-payment of twenty-second call of One shilling per 6400th share will be sold by auction, at Leake's Hotel, on Saturday the 12th February 1876, at Noon, unless call and expenses are previously paid :—  
Nos. 1 to 6400, excepting those on which the call has been previously paid.  
No. 401 W. P. JONES, Manager.

**JACKSON'S QUARTZ MINING CO. NO LIABILITY, GLENGOWER.**

NOTICE.—All shares forfeited for the non-payment of the twelfth call of Sixpence per share will be sold by public auction, on Saturday, 5th February, at Twelve noon, at the office of the company :—  
Nos. 1 to 10000, excepting those that are paid up.  
No. 405 A. WILSON, Manager.

**SHAW'S GREAT EXTENDED Q. M. COMPANY NO LIABILITY, SPRING HILL.**

NOTICE.—All shares in the above company forfeited for the non-payment of the sixth call of Threepence per share will be sold by public auction, at the office of the company, on Saturday, 5th February 1876, at Twelve noon :—  
Nos. 1 to 12000, except those that are paid up.  
No. 406 A. WILSON, Manager.

**THE BLINK BONNY QUARTZ MINING COMPANY LIMITED, ST. ARNAUD.**

ALFRED BLISS will sell by auction, in his rooms, Collins street west, on Monday, 14th February, at Twelve o'clock noon, shares forfeited for non-payment of call.  
No. 410 EDWARD JENKINS, Manager.

**THE CORNISH UNITED QUARTZ MINING COMPANY NO LIABILITY, BRIGHT.**

NOTICE is hereby given that the undermentioned shares in the Cornish United Quartz Mining Company No Liability, forfeited for non-payment of Call No. 13, will be sold by public auction, by Messrs. Gemmell, Tuckett, and Company, at their rooms, 49 Collins street west, Melbourne, on Saturday the 12th day of February 1876, at Twelve o'clock noon, unless call, together with expenses, be previously paid :—  
Nos. 13511 to 13610, 12661 to 12724, 17774 to 17973, 15711 to 15810, 8426 to 8525, 12161 to 12260, 11361 to 11410, 10911 to 10960, 16674 to 16773, 19737 to 19836, 12411 to 12510, 6151 to 6250, 1201 to 1400, 14586 to 14635, 16874 to 16923, 11411 to 11510, 13911 to 14010, 12511 to 12610, 10861 to 10910, 4551 to 4600, 4651 to 4700, 16624 to 16673, 14536 to 14575, 15006 to 15010, 6651 to 6900, 8861 to 8885.  
Melbourne, 27th January 1876.  
No. 422 GEORGE BROWN, Manager.

**PRESTON HILL GOLD MINING COMPANY NO LIABILITY.**

ALL shares on which the eleventh call of Ten shillings per share is not paid will be sold by auction, at Rawlins Hotel, Smythesdale, at Noon on the 8th of February 1876.  
28th January 1876.  
No. 425 ANDREW McDONELL, Manager.

**SNOBS HILL GOLD MINING COMPANY (LIMITED).**

NOTICE.—All shares remaining unpaid on fifth call of Sixpence per share will be sold by Mr. C. C. White, by public auction, at the Victoria Hotel, Sandhurst, at Three o'clock in the afternoon on Saturday the 12th day of February 1876 :—  
Scrip numbered from 1 to 24000.  
Office of company, No. 6 Front Corridor, Beehive Chambers, Sandhurst, 28th January 1876.  
No. 439 FRANCIS DAY, Manager.

**NELL GWYNNE QUARTZ MINING COMPANY LIMITED.**

MESSRS. MANN AND SON will sell by auction, on Saturday, 12th February 1876, at Four p.m., at Victoria Hotel, Sandhurst, the undermentioned shares forfeited for non-payment of calls :—  
Nos. 1 to 24000, except those shares already paid upon.  
10 Beehive Chambers, Sandhurst.  
No. 440 E. NORWOOD, Manager.

**GLENROY TRIBUTE COMPANY LIMITED.**

ALL shares numbered from 1 to 24000 on which the third call remains unpaid, having become forfeited, will be sold by Messrs. Mann and Son, at the Victoria Hotel, Sandhurst, on Saturday the 12th February 1876, at Four o'clock p.m., unless call and expenses be previously paid.  
No. 443 CHARLES W. BELL, Manager.

**WATTLE GULLY UNITED No. 1 TRIBUTE G. M. CO. LIMITED, CHEWTON.**

NOTICE.—All shares in the above company on which the fourth call of One penny per share remains unpaid will be sold for such call, by public auction, on Saturday the 12th day of February 1876, at Half-past Three o'clock p.m., at the Corner Hotel, Castlemaine, by H. C. Thorburn, Esq., auctioneer, unless said call with expenses be previously paid.  
No. 460 H. W. GREEN, Manager.

**VICTORIA REEF QUARTZ MINING COMPANY (LIMITED), MALDON.**

**T. B. DAVISON** will sell, by public auction, at the Lounge Hotel, on Saturday the 12th February 1876, at Three o'clock in the afternoon, the following forfeited shares, unless calls and expenses due thereon be previously paid:—  
No. 1 to 5400, 5400; 5401 to 10260, 4860; 12421 to 13320, 900; 13321 to 14220, 900; 15015 to 15480, 468; 15651 to 15840, 180; 25839 to 27833, 2000; 20757 to 23172, 2416; 24863 to 25638, 775; 23273 to 24022, 750.

2nd February 1876.

No. 471 **THOMAS B. DAVISON, Manager.**

**PIONEER TRIBUTE Q. M. COY. LIMITED, MALDON.**

**T**HE undernoted shares in the Pioneer Tribute Q. M. Coy. Limited, Maldon; forfeited by non-payment of calls, will be sold by public auction, at the Royal Hotel, Maldon, on 12th February, at Three o'clock p.m., unless all arrears and expenses due on same be previously paid:—

Nos. 201 to 800, 551 to 600, 1201 to 1300, 1401 to 1500, 2951 to 3000, 4951 to 5250, 5751 to 5850, 6751 to 7250, and 8001 to 8700, No. 473

**JOHN A. HICKS, Manager.**

**BANK OF ENGLAND GOLD MINING COMPANY NO LIABILITY, CRESWICK.**

**N**OTICE is hereby given that the registered office of the Bank of England Gold Mining Company No Liability is at Albert street, Creswick.

**R. VEITCH,  
T. GUTER,**

Directors.

No. 412

**THOMAS COOPER, Manager.**

**THE DEFIANCE GOLD MINING COMPANY NO LIABILITY.**

**N**OTICE is hereby given that the office of the company has been removed from Jericho to 35 Queen street Melbourne. 28th January 1876.

**RICHARD HODGSON,  
RICH. J. POLGLASE,**

Directors.

No. 413

**THE DEFIANCE GOLD MINING COMPANY NO LIABILITY.**

**N**OTICE is hereby given that John Herbert Wymond has been appointed manager of the company vice R. J. Donaldson resigned. 28th January 1876.

**RICHARD HODGSON,  
RICH. J. POLGLASE,**

Directors.

No. 414

**NOTICE.**

**T**HE registered office of the Gleasons Lease Gold Mining Company "Limited" has been removed from Bridge street, Jamieson, to Perkins street, Jamieson. 24th January 1876.

**PETER GLEESON,  
JOHN CUTHBERT,**

Directors.

No. 415

**RICHARD DALE, Manager.**

**Insolvency Notices.**

*The Insolvency Statute 1871.—In the Court of Insolvency.*

In the matter of **JAMES REID**, of Geelong, contractor.

**T**HE above-named James Reid intends to apply to the Court of Insolvency at Geelong, on the Twenty-fifth day of February 1876, at Ten o'clock in the forenoon, for a certificate of discharge, pursuant to the provisions of the Insolvency Statute 1871, and to dispense with the condition mentioned in the 136th section of the Insolvency Statute 1871, requiring payment of Seven shillings in the pound. Dated this 2nd day of February 1876.

**FREDERICK ROBERT LEES,**  
Insolvent's solicitor,  
Chambers, Yarra street, Geelong.

No. 337

*The Insolvency Statute 1871.—In the Court of Insolvency, Geelong District.*

In the matter of **LOUIS GEORGE EHRET**, of Geelong, in the colony of Victoria, coach proprietor, an insolvent.

**T**HE above-named Louis George Ehret intends to apply to the Court of Insolvency at the Insolvent Court house, Myers street, at Geelong aforesaid, on Friday the twenty-fifth day of February one thousand eight hundred and seventy-six, at Ten o'clock in the forenoon, for a certificate of discharge, pursuant to the provisions of the Insolvency Statute 1871. Dated this twenty-seventh day of January 1876.

**HARWOOD AND PINCOTT,**  
Yarra street, Geelong,

No. 344

Solicitors for the said Louis George Ehret.

In the estate of **ALFRED DENIER**, of Ballarat, wheelwright. **N**OTICE.—A Dividend in this estate will be payable on and after Monday (the 7th February instant, at my office, Lydiard street, Ballarat.

No. 432

**H. LEVINSON, Assignee.**

*The Insolvency Statute 1871.—In the Court of Insolvency.*

In the matter of **DAVID DEWAR**, of Wangaratta, in the colony of Victoria, cabinetmaker, an insolvent.

**T**HE above-named insolvent, David Dewar, intends to apply to the Court of Insolvency at Beechworth, on the 1st day of March One thousand eight hundred and seventy-six, at Ten o'clock, for a certificate of discharge, pursuant to the provisions of the Insolvency Statute 1871.

Dated this 1st day of February 1876.

**TUTHILL AND DICKSON,**

Solicitors for said David Dewar, Beechworth and Melbourne. No. 417

*The Insolvency Statute 1871.—In the Court of Insolvency.*

In the matter of **W. J. WATSON** and **JOHN OWEN**, of Lauriston (trading as Watson and Owen), hay and corn dealers, insolvents.

**T**HE above-named John Owen intends to apply to the Court of Insolvency on the twenty-fourth day of February next, at Castlemaine, at Eleven of the clock in the forenoon, for a certificate of discharge, pursuant to the Insolvency Statute 1871.

Dated this 27th day of January 1876.

**JOSEPH PALMER, Kyneton,**

No. 418

Solicitor for the said John Owen.

*In the Court of Insolvency.*

In the matter of **CAROLINE CHARLOTTE FRENCH**, of Malmesbury, storekeeper.

**A** FINAL dividend will be payable at the office of Messrs. Ecroyd and Danby, 38 Elizabeth street, Melbourne, on Saturday, 5th February 1876.

No. 419

**H. W. DANBY, Trustee.**

*In the Court of Insolvency.*

In the matter of **ABRAHAM MICHAEL**, of Warrnambool, storekeeper.

**A** SUPPLEMENTARY dividend will be payable at the office of Messrs. Ecroyd and Danby, 38 Elizabeth street, Melbourne, on Saturday, 5th February 1876.

No. 420

**GEORGE HORNE, Trustee.**

*In the Court of Insolvency.*

In the matter of **WILLIAM THOMAS MORRIS**, of Geelong, draper.

**A** FINAL dividend will be payable at the office of Messrs. Ecroyd and Danby, 38 Elizabeth street, Melbourne, on Monday, 7th February 1876.

No. 421

**W. J. ECROYD, Trustee.**

*In the Supreme Court.*

In the insolvent estate of **FREDERICK SCHMACK**, of Black-dog Creek, near Chiltern, Victoria, miner.

**T**HE above-named insolvent intends to apply to the Commissioner of Insolvent Estates for Beechworth Circuit District, at Court House, Beechworth, on Wednesday the first day of March next, at Ten o'clock a.m., for his certificate of discharge, pursuant to the Statute.

Dated this 3rd February 1876.

**M. G. SMITH; Beechworth,**

No. 423

Solicitor for said Insolvent.

*The Insolvency Statute 1871.—In the Court of Insolvency.*

In the matter of **JAMES DIXON**, of Wangaratta, in the colony of Victoria, storekeeper, an insolvent.

**T**HE above-named James Dixon, intend to apply to the Court of Insolvency at Beechworth, on the first day of March 1876, at Ten o'clock in the forenoon, for a certificate of discharge, pursuant to the provisions of the Insolvency Statute 1871.

No. 464

**JAMES DIXON.**

Notice of Application for Certificate under Section 135.

*The Insolvency Statute 1871.—In the Court of Insolvency at Beechworth.*

In the matter of **RICHARD MAGOFFIN**, of Springhurst, farmer insolvent.

**T**HE above-named Richard Magoffin intends to apply to the Court of Insolvency at Beechworth on the first day of March 1876, at Ten o'clock, for a certificate of discharge, pursuant to the provisions of the Insolvency Statute 1871.

No. 467

**RICHARD MAGOFFIN.**

**Impoundings.**

**A** LLANSFORD.—Impounded at Allansford, 26th January 1876.

1 bay horse, star on forehead, three feet white, OK near shoulder  
1 chesnut horse, star on forehead, OK near shoulder  
1 bay horse, F near shoulder  
1 bay horse, two hind feet white, star, J near shoulder, J off shoulder

If not claimed and expenses paid, to be sold on 23rd February 1876.

**JOHN BRISTOW,**  
Poundkeeper.

6/

**ALLANSFORD.**—Impounded at Allansford, 31st January 1876.

- 1 Bay horse, star on forehead, branded JL near shoulder  
If not claimed and expenses paid, to be sold on 1st March 1876.

3/6 JOHN BRISTOW,  
Poundkeeper.

**BALMORAL.**—Impounded at Balmoral, 25th January 1876.—Damages £2.

- 2 cross-bred poly rams, tips off off ears, hole near ear, one with slit near ear, or horseshoe brand  
On 27th January.—No damages.

- 1 roan or strawberry heifer, front notch near ear, no visible brand

If not claimed and expenses paid, to be sold on 26th February 1876.

5/6 JOHN CORSTORPHINE,  
Poundkeeper.

**BOWMAN'S FOREST.**—Impounded at Beechworth Shire 26th January 1876, by F. H. Mackay, Esq.

2. Black draught mare, running star and snip, LS over B over near shoulder

3. Bay draught filly, star, like TJ near shoulder, T off shoulder

4. Iron-grey mare, DC over O put on twice near shoulder

5. Bay filly foal, star, progeny, S near shoulder

6. Bay horse, star, docked tail, screwed, shod on fore feet, BB near shoulder

7. Chesnut horse, star, screwed, — over JD (conjoined) near shoulder

On 31st, by Robert Milne, Esq.

8. Bay mare, JP off shoulder

9. Bay horse, collar marked, VC near shoulder

If not claimed and expenses paid, to be sold on 1st March 1876.

9/6 WILLIAM LODGE,  
Poundkeeper.

**CARLSRUHE.**—Impounded at Carlsruhe Pound, 28th January 1876, by Janet Cameron.—Trespass Nil.

50. White cow, hole in off ear, K off ribs, no other visible brands or marks

If not claimed and expenses paid, to be sold on 28th February 1876.

4/ W. BATES,  
Poundkeeper.

**CLUNES.**—Impounded at Clunes, 20th January 1876, by John Hill.

- 1 bay mare, star W near shoulder, T-E conjoined, off shoulder, horseshoe near rump

On 24th January, by H. Downs.

- 1 red bull, white spots on belly, illegible brand near rump, tip off tail

On 25th January, by John Hill.

- 1 strawberry bull, no visible brands

If not claimed and expenses paid, to be sold on 23rd February 1876.

7/6 A. A. PICKERING,  
Poundkeeper.

**COLAC.**—Impounded in the Colac Shire Pound.

- 1 strawberry cow, branded like CR blotch off loin, off ear marked

- 1 brown filly, enlargement in navel, no brands visible

If not claimed and expenses paid, to be sold on 25th February 1876.

4/ JOHN CHAPMAN,  
Poundkeeper.

**CRESWICK.**—Impounded at Creswick Shire Pound, by Thos. Fraser.

9. Bay horse, white in face, fore feet crippled, H near shoulder

If not claimed and expenses paid, to be sold on 26th February 1876.

4/ JAMES BUNYAN,  
Poundkeeper.

**GLASS'S CREEK.**—Impounded at Glass's Creek, by Mr. H. Ogborne.

- 1 bright-bay filly, black points, star, EC or EG near shoulder

If not claimed and expenses paid, to be sold on 23rd February 1876.

3/6 JOHN OAKES,  
Poundkeeper.

#### NOTICE.

**HAWTHORN.**—The chesnut mare described in the *Gazette* of Friday, 28th ult., now shows in small letters RL over the indistinct brand on near shoulder, which may be read D, or C reversed, or the figure 5, thus )))

If not claimed and expenses paid, to be sold on 23rd February 1876.

4/6 THOS. R. KENNEDY,  
Poundkeeper.

**HEIDELBERG.**—Impounded at Heidelberg, 27th January 1876.

- 1 red heifer, no brands visible, about head red

If not claimed and expenses paid, to be sold on 1st March 1876.

3/6 W. A. B. HACKETT,  
Poundkeeper.

**HUNTLY.**—Impounded at Huntly, by the Herdsman.—Trespass 1d. each.

1744. Black mare, JR conjoined near ribs

1745. Bay mare, RIC over TA near shoulder, 363 near neck

1761. Bay draught horse, O over J conjoined near shoulder

1746. Bay entire colt, no visible brand.—Damage £5.

If not claimed and expenses paid, to be sold on 1st March 1876.

5/ CHAS. JAS. BUSST,  
Poundkeeper.

**KEILOR.**—Impounded at Keilor Shire Pound, by Mr. L. Kelly, 1st February 1876.

3. Strawberry neck old cow, dark ears and muzzle, like 00 off rump, part of P near rump

4. White cow, like EH off thigh, off ear marked

If not claimed and expenses paid, to be sold on 1st March 1876.

4/6 E. BONFIELD,  
Poundkeeper.

**LANCEFIELD.**—Impounded at Lancefield, 29th January 1876.

- 1 bay horse, star, collar marked, W (the W in circle) near shoulder

If not claimed and expenses paid, to be sold on 23rd February 1876.

4/ A. MADIGAN,  
Poundkeeper.

**MANSFIELD.**—Impounded at Mansfield Shire Pound, 26th January 1876, by Hugh McIntosh, out of his grain crop, Monkey Gully.

- 1 bay mare, H over diamond near shoulder.—Trespass 5s.

- By John Hutchinson, Black Swamp.

- 1 bay horse, saddle marked, like n near shoulder

- 1 bay horse, saddle marked, near eye out, CC off shoulder,

J over O-f near shoulder

If not claimed and expenses paid, to be sold on 24th February 1876.

7/6 WILLIAM COLLOPY,  
Poundkeeper.

**MARONG.**—Impounded at Marong Shire Pound, by Mr. Hugh Murdoch.

1. Brown horse, saddle marked, scar on rump, H near shoulder, like DG off shoulder

If not claimed and expenses paid, to be sold on 1st March 1876.

4/ JAMES GRAY,  
Poundkeeper.

**MELTON.**—Impounded at Melton, by W. J. Buchanan, Melton.

26. Bay mare, black points, collar and saddle marked, star on forehead, scar on off ribs near the belly, small blemish near eye, no visible brands

27. Bay filly foal, white stripe down face, no visible brands, progeny of above

If not claimed and expenses paid, to be sold on 28th February 1876.

5/6 JAMES MINNS,  
Poundkeeper.

**MOORA.**—Impounded at Moora, 27th January 1876.

- 1 strawberry heifer, no visible brands

- 1 white heifer, yellow ears, yellow spots on head, no visible brands

- 6 red and white steers, GJ off rump, tar brand BC near side

- 4 heifers, GJ off rump, tar brand BC near side

If not claimed and expenses paid, to be sold on 1st March 1876.

5/ JOHN MATHESON,  
Poundkeeper.

**MORANG.**—Impounded at Morang, 28th January 1876, by Mr. A. White.—Trespass 5s.

16. Bay mare, saddle marked, star, shod, AB near shoulder

If not claimed and expenses paid, to be sold on 26th February 1876.

3/6 JOSEPH HUTCHINSON,  
Poundkeeper.

**MOUNT ROUSE.**—Impounded at Mount Rouse Shire Pound, Penshurst, 28th January 1876, by Martin Hassett, from the Caramut Town Common.

15. Brindle or black and white spotted heifer, tip off near ear, MC off ribs, the M rounded at top and bottom

17. White cow, both ears notched, WD conjoined off ribs, indistinct brand off rump; strawberry heifer calf at foot, no visible brand

18. White cow, near ear notched, WD off ribs conjoined; strawberry heifer calf at foot, no visible brand

If not claimed and expenses paid, to be sold on 1st March 1876.

7/ PETER GREIG,  
Poundkeeper.

**NEWSTEAD.**—Impounded at Newstead, by D. Campbell, Strangways.

2. Bay mare, white off hind fetlock, star on forehead, JII conjoined near shoulder

3. Bay horse, JB near shoulder, 7 near hip, sore back, newly shod

By G. Milne herdsman.

4. Dark-bay or brown gelding saddle and collar marked, white hind fetlocks, blind near eye, K near shoulder  
 5. Roan gelding, saddle and collar marked, W near shoulder  
 6. Dark-chesnut gelding, white hind fetlock, saddle marked, L near shoulder, TK off shoulder  
 7. Bay gelding, F off shoulder, H near shoulder  
 8. Bay mare, heavy draught, white foot, white hairs on forehead, lame in fore legs, G near shoulder  
 If not claimed and expenses paid, to be sold on 1st March 1876.  
 11/6 T. DOCKING, Poundkeeper.

**RAYWOOD.**—Impounded at Raywood, from Terrick West, by order of Mr. J. Macpherson.  
 1 strawberry bull, JH off rump—Trespass £5.  
 55 head of cattle and calves, different ages, sexes, colors, and earmarks, many JH in various places, some JJJ, others LB, there may be other brands; some of the calves unbranded  
 If not claimed and expenses paid, to be sold on 1st March 1876.  
 5/6 J. F. WILLOUGHBY, Poundkeeper.

**RICHMOND.**—Impounded at Richmond, 27th January 1876, by Fitzroy Inspector.  
 47. Light-bay mare, K near shoulder, T conjoined off shoulder, small star  
 On 29th January, by Town Inspector.  
 49. Dark-bay mare, like Q near shoulder  
 If not claimed and expenses paid, to be sold on 1st March 1876.  
 6/ HENRY THOMASSON, Poundkeeper.

**ROCHESTER.**—Impounded at Rochester.  
 39. Black colt, grey tail, star, grey hairs on nose, off hind fetlock and near hind foot white, H near shoulder  
 40. Roan colt, top of shoulder and legs white, blue spot near thigh, illegible brand off shoulder  
 If not claimed and expenses paid, to be sold on 30th February 1876.  
 4/6 JOSEPH CHAPPEL, Poundkeeper.

**ROKEWOOD.**—Impounded at Rokewood, by Mr. D. McLaren.  
 5. Bay mare, shod, I over I near shoulder  
 6. Bay colt, blaze, no brands visible  
 7. Bay mare, S near shoulder, like PG near neck, off hind foot white  
 If not claimed and expenses paid, to be sold on 1st March 1876.  
 5/6 JOHN A. MACTAGGART, Poundkeeper.

**SMYTHESDALE.**—Impounded at Smythesdale, by Mr. T. Jones.  
 2. Bay horse, star and snip, JP conjoined over 55 off shoulder, both hind feet white  
 By Mr. Williamson.  
 3. Red and white heifer, like E or B off ribs, quarter out both ears  
 By Mr. Jones.  
 5. Strawberry cow, like LR off rump

6. White bull, top off both ears  
 7. Strawberry heifer, off ear slit  
 If not claimed and expenses paid, to be sold on 1st March 1876.

DAN. T. PERROTT, Poundkeeper.

7/6  
**STAWELL.**—Impounded at Stawell Shire Pound, 19th January 1876, by Mr. A. Jameson.—Damages 10s.  
 3. Red steer, white on tail and belly, like W upside down off rump  
 If not claimed and expenses paid, to be sold on 23rd February 1876.  
 4/ P. MONAGHAN, Poundkeeper.

**SUTTON GRANGE.**—Impounded at Sutton Grange, 28th January 1876.  
 1 bay mare, light draught, black points, few grey hairs in forehead, JD near shoulder, PR off shoulder  
 If not claimed and expenses paid, to be sold on 28th February 1876.  
 4/6 A. LAWRENCE, Poundkeeper.

## NOTICE.

**SUTTON GRANGE.**—Dark-bay or brown horse, branded M near shoulder, scars on knees and fore legs, advertised in *Government Gazette* of 21st January, has jumped or been let out of pound paddock, between 27th and 28th January.  
 3/6 A. LAWRENCE, Poundkeeper.

**WANGARATTA.**—Impounded at Wangaratta, 23rd January 1876, by Mr. J. McDougall.  
 1 grey mare, draught, collar and saddle marked, like swallow-tail off ear, no visible brands  
 1 chesnut horse, draught, blaze, collar and saddle marked, WR both shoulders  
 1 bay horse, saddle marked, draught, grey hairs in face, small snip, 2 off shoulder  
 1 bay mare, blaze and snip, saddle marked, shod front feet, off hind foot white, + near shoulder, Q off shoulder  
 1 bay horse, saddle and collar marked, S over S near shoulder  
 If not claimed and expenses paid, to be sold on 19th February 1876.  
 7/6 HY. MILLER, Poundkeeper.

**WODONGA.**—Impounded at Wodonga, 29th January 1876, by F. Street, Esq.  
 45. Yellow and white cow, off ear split and top cut off, like XCC or XGG off ribs  
 46. White bullock, near ear marked, JD near rump, TB over 2 off rump, like blotch over H off ribs  
 47. White yearling steer, off ear split, AD off rump  
 48. Red and white working bullock, top off both horns, bell and strap on neck, whip marked, like MN near rump  
 49. Red and white spotted steer, like MD conjoined off rump, like blotch near ribs  
 50. White steer, like WJ put on twice near rump  
 On 1st February, by W. Huon, Esq.  
 51. Light-brown horse, star, saddle marked, OD over 2 over like blotch and B near shoulder, indistinct brand like 14 or 1H near rump  
 52. Chesnut horse, docked, saddle and girth marked, star, blaze and snip, under lip white, ON near shoulder  
 53. Brown horse, long dock, like JM conjoined near shoulder  
 54. Bay colt, star, S near shoulder  
 If not claimed and expenses paid, to be sold 2nd March 1876.  
 12/ HENRY HUON, Poundkeeper.

## POUNDKEEPERS' REMITTANCES.

THE ACTING GOVERNMENT PRINTER acknowledges the receipt of the undermentioned sums:—

	£	s.	d.		£	s.	d.
January 28.—Town Clerk, Clunes, for A. A. Pickering	...	...	0 11 0	February 3.—Chappell, Josh.	...	...	1 0 0
February 2.—Gray, Jas.	...	...	1 0 0	February 3.—Hutchinson, Josh.	...	...	1 0 0
February 2.—Moroney, M.	...	...	0 17 0	February 3.—Huon, Hy.	...	...	1 0 0
				February 3.—Thomasson, Hy.	...	...	0 6 0

4th February 1876.

GEO. SKINNER,  
Acting Government Printer.



## CONTENTS.

APPOINTMENTS:		PAGE	MINING:		PAGE
Auditor, Williamstown gas company	...	204	Companies' notices	...	242
Clerk of courts, &c.	...	204	Leases abandoned	...	214
County court bailiff	...	204	" applied for	...	214
Crown lands bailiff	...	204	" declared void	...	214
Deputy judge of courts	...	203	Licenses to transfer leases	...	213
Deputy registrars of births and deaths	...	204			
Inspector of stock	...	204	MISCELLANEOUS:		
Judge of county courts	...	203	Australasian insurance company—accounts	...	240
Justices of the peace	...	203	Banks—accounts	...	210-12
Officer to certify accounts, &c.	...	204	Births and deaths	...	214
Officer of health	...	204	Bonded warehouse	...	210
Poundkeepers	...	240	Building society	...	218
			Cattle impounded	...	248
			Clunes water supply	...	241
			Contracts	...	235
			Forms of account for refund of survey fees—notice	...	218
			to district surveyors, &c.	...	242
			Horses—notice respecting	...	204
			Immigration	...	284-35
			Melbourne water supply	...	241
			Partnerships	...	235, 241
			Patents	...	205-10
			Ports and harbors—rules, &c.	...	203
			Post office at Thornton	...	203
			Post office savings bank at Hexham	...	242
			Rewards	...	217-18
			Sheep clean districts	...	217
			" quarantine district	...	238-39
			Tenders	...	215-16
			Vital statistics for December 1875	...	
			PARLIAMENT:		
			Polling-place for Murray district	...	203
			Return to writ—Villiers and Heytesbury	...	203
			RAILWAYS AND ROADS:		
			Bulla shire—proposed road	...	241
			Dandenong shire—removal of toll-gate, &c.	...	240
			Emerald Hill town—streets	...	213
			Grenville shire—application for license to close road	...	240

LEGAL:		
Courts	...	236-38
Insolvencies	...	236, 239, 248
Judicial notices	...	242

