



VICTORIA
GOVERNMENT GAZETTE.

Published by Authority.

No. 4.]

FRIDAY, JANUARY 11.

[1878.

LEGISLATIVE ASSEMBLY.

I HEREBY notify that I have received a Return to the Writ issued by me on the eleventh day of December last for the election of a Member to serve in the Legislative Assembly of Victoria for the Electoral District of Boroon-dara; and that by the Return endorsed on such Writ it appears that—

ROBERT MURRAY SMITH, Esquire,
was duly elected Member for the said electoral district.
C. GAVAN DUFFY,
Speaker.

Legislative Assembly Chamber,
Melbourne, 8rd January 1878.

VICTORIA A CLEAN DISTRICT UNDER "THE SCAB ACT 1870."

IN pursuance of the 66th section of *The Scab Act 1870* the Governor in Council has revoked all previous Orders in Council relating to the "Clean Districts" of Victoria; and has ordered that the whole of Victoria shall be a Clean District within the meaning of the said Act.

JOHN A. MACPHERSON,
Chief Secretary's Office,
Melbourne, 6th June 1876. Chief Secretary.

MAGISTRATES.

THE Governor, with the advice of the Executive Council, has been pleased to appoint the undermentioned gentlemen to keep the Peace within the Bailiwicks specified in conjunction with their respective names, viz. :—

Within the Central Bailiwick:

AARON WAXMAN, Esq., Melbourne.

Within the Midland Bailiwick:

WILLIAM CADWALLADER, Esq., Talbot.

Within the Northern Bailiwick:

JOHN DARBYSHIRE, Esq., Bright.

JOHN O'CALLAGHAN, Esq., Wodonga.

Within the Southern Bailiwick:

ROBERT GEORGE NEALE, Esq., Talbot.

JOHN VIGAR BARTLETT, Esq., Colac.

EDMUND COOPER, Esq., Colac.

MICHAEL McMAHON, Esq., Oudit.

THE Governor in Council has accepted the resignation by JOHN WHITEMAN, Esq., of the Commission of the Peace for the Central Bailiwick.

J. M. GRANT,
Minister of Justice.

Crown Law Offices,
Melbourne, 7th January 1878.

CERTIFYING OFFICER, MEDICAL DEPARTMENT.

THE Governor, with the advice of the Executive Council, has been pleased to appoint

T. R. WILSON, Secretary to the Central Board of Health, to certify accounts and sign official documents during the three weeks' leave of absence granted to the Chief Medical Officer.

GRAHAM BERRY,
Chief Secretary.

Chief Secretary's Office,
Melbourne, 7th January 1878.
No. 4.—JANUARY 11, 1878.—1.

ACTING RECEIVER AND PAYMASTER.

THE Governor, with the advice of the Executive Council, has been pleased to appoint

G. W. F. PATTERSON, Acting Clerk of Courts at Maldon, to be also Acting Receiver and Paymaster at that place during the absence, on leave, of Mr. C. G. Robertson.

GRAHAM BERRY,
Chief Secretary.

Treasury,
Melbourne, 28th December 1877.

SUPERINTENDENT AND DIRECTOR OF THE AGRICULTURAL COLLEGE, ETC.

THE Governor, with the advice of the Executive Council, has been pleased to appoint

HENRY DUDLEY, Esq., to be, temporarily, Superintendent and Director of the Agricultural College and Experimental Farm reserves, *vice* W. P. Ivey, Esq., temporarily transferred to the Chief Secretary's Department.

F. LONGMORE,
Commissioner of Crown Lands and Survey.
Lands and Survey Office,
Melbourne, 7th January 1878.

RETURNING OFFICERS FOR MINING DISTRICTS.

THE Governor, with the advice of the Executive Council, has been pleased to make the following temporary appointments, viz. :—

T. D. S. HERON, Esq., to be Returning Officer for the Mining District of Sandhurst, *vice* John Cogdon, Esq.;

F. K. ORME, Esq., to be Returning Officer for the Mining District of Maryborough, *vice* C. Warburton Carr, Esq.

W. COLLARD SMITH,
Minister of Mines.
Office of Mines,
Melbourne, 7th January 1878.

TRUSTEES.

THE Governor, with the advice of the Executive Council, has been pleased to make the following appointments, viz. :—

ADAM BEATTIE,
CHARLES EDMONDSTON,
to be Trustees of the land set apart as a site for a Cemetery at Springs (Ercildoun), *vice* M. Moss and D. McDonald resigned;

JOHN THOMAS LEWIS
to be a Trustee of the land set apart on the 9th of July 1860 as a site for a Cemetery at Whroo, *vice* J. G. Menow deceased;

WILLIAM E. MORRIS
to be a Trustee of the site set apart for a Cemetery at Melbourne, *vice* R. W. Pohlman deceased.

F. LONGMORE,
Commissioner of Crown Lands and Survey.
Lands and Survey Office,
Melbourne, 7th January 1878.

COMMISSIONERS OF THE SUPREME COURT.

HIS Honor the Chief Justice has been pleased to appoint the undermentioned gentlemen to be Commissioners of the Supreme Court of the Colony of Victoria:—

FOR TAKING AFFIDAVITS.

Name.	Profession.	Residence.	Jurisdiction.	Duration of Commission (unless revoked).
Frederick Lewis Lyne	Solicitor	Portland ...	Colony of Victoria ...	Until Commissioner shall cease to reside at or near Portland.
James Daniel Webster	Acting Clerk of Petty Sessions	Yea ...	Colony of Victoria ...	Until Commissioner shall cease to hold office as Acting Clerk of Petty Sessions.

Prothonotary's Office,
Melbourne, 9th January 1878.

JOHN A. PORTER,
Prothonotary.

LAND TRANSFER ACT COMMISSIONER.

THE Governor, with the advice of the Executive Council, has been pleased to appoint

GEORGE WILLIAM GILLAM BUTLER, Esq., Melbourne, to be a Perpetual Commissioner for taking acknowledgments of applications and instruments signed by Married Women under the provisions of the Transfer of Land Statute.

ROBERT LE POER TRENCH,
Attorney-General.

Crown Law Offices,
Melbourne, 7th January 1878.

ENGINEER SURVEYOR, ETC.

THE Governor, with the advice of the Executive Council, has been pleased to appoint

CHARLES KENNEDY SMITH, Engineer of the Alfred Graving Dock, to be also Acting Engineer Surveyor and Examiner of Engineers under the Victoria Steam Navigation Act, during the absence on leave of Alexander Wilson.

PETER LALOR,
Commissioner of Trade and Customs.

Department of Trade and Customs,
Melbourne, 2nd January 1878.

PROMOTION.

THE Governor, with the advice of the Executive Council, has been pleased to appoint

JOHN BEDFORD, 4th Class Draughtsman, Ordinary Service, to be a 3rd Class Draughtsman in the Ordinary Service; to date from 1st July 1877.

F. LONGMORE,
Commissioner of Crown Lands and Survey.

Lands and Survey Office,
Melbourne, 7th January 1878.

BOARDS OF ADVICE.

THE Governor, with the advice of the Executive Council, has been pleased to appoint the undermentioned persons to be Members of the Boards of Advice for the School Districts referred to in conjunction with their respective names, viz. :—

North Riding, Shire of Bannockburn, No. 88.
NORTHCOTE DOBLE.

Dunolly Riding, Shire of Bet Bet, No. 106.
ADAM BOYD.

East Loddon Riding, Shire of Swan Hill, No. 247.
WILLIAM FRENCH SHERIDAN.

W. COLLARD SMITH,
Minister of Public Instruction.

Education Department,
Melbourne, 7th January 1878.

CARETAKERS OF FORESTS, ETC.

THE Governor, with the advice of the Executive Council, has been pleased to appoint the undermentioned persons to be Caretakers, Forester, and Crown Lands Bailiffs, in and for the colony of Victoria, on probation, viz. :—

JOHN W. CAWOOD, vice J. Cawood resigned; to date from 1st July 1877;

GEORGE DUNCAN KENNEDY, vice J. Kennedy transferred; to date from 1st September 1877.

THE Governor, with the advice of the Executive Council, has also appointed :—

JAMES FITZJOHN,
to be, temporarily, a Caretaker, vice H. Dudley.

F. LONGMORE,
Commissioner of Crown Lands and Survey.

Lands and Survey Office,
Melbourne, 7th January 1878.

COMMITTEE OF MANAGEMENT.

THE Governor, with the advice of the Executive Council, has been pleased to appoint

THOMAS SMALLMAN,
WILLIAM H. EDWARDS,
RICHARD DALE,
to be Members of the Committee of Management of the land temporarily reserved on the 8th May 1865 as a site for Race-course and Recreation purposes at Jamieson, in the room of T. Cherry and T. H. Justice, who have left the colony, and H. C. Geneste deceased.

F. LONGMORE,
Commissioner of Crown Lands and Survey.

Lands and Survey Office,
Melbourne, 7th January 1878.

CLERK OF COURTS AND WARDEN'S CLERK.

THE Governor, with the advice of the Executive Council, has been pleased to appoint

G. W. F. PATTERSON
to be Registrar of the County Court, Clerk of the Court of Mines, and Clerk of Petty Sessions at Dunolly, during the absence of John Miskelly on leave;
to be also Clerk for the purposes and under the provisions of section 14 of the Act No. 446 for the Warden who sits at Dunolly, during the absence of John Miskelly on leave.

J. M. GRANT,
Minister of Justice.

Crown Law Offices,
Melbourne, 7th January 1878.

CROWN LANDS BAILIFF.

THE Governor, with the advice of the Executive Council, has been pleased to appoint

WILLIAM FETHERSTON
to be a Crown Lands Bailiff in and for the Colony of Victoria.

F. LONGMORE,
Commissioner of Crown Lands and Survey.

Lands and Survey Office,
Melbourne, 7th January 1878.

DEPUTY REGISTRARS OF BIRTHS AND DEATHS.

THE Governor, with the advice of the Executive Council, has been pleased to appoint the undermentioned persons to be Deputy Registrars of Births and Deaths, viz. :—

PETER MCINTOCK
at Arcadia, vice R. Fleming resigned;

MARIAN TRANTER
at Yarpurk, during Mr. Tranter's absence to the 17th January 1878;

JOHN MARTIN, jun.,
to act at Lethbridge, during the absence on leave of Mr. Martin for one month from 7th January 1878.

GRAHAM BERRY,
Chief Secretary.

Chief Secretary's Office,
Melbourne, 7th January 1878.

ELECTORAL REGISTRARS.

THE Governor, with the advice of the Executive Council, has been pleased to make the following appointments, viz. :—

JAMES VALANCE
to be Deputy Electoral Registrar for the Maddingley division of the Electoral District of Grant and of the South-Western Province;

J. B. KELLY
to be Deputy Electoral Registrar for the Bairnsdale division of the Electoral District of North Gippsland and the Eastern division of the Eastern Province.

THE Governor in Council has accepted the resignation of
THOMAS COLLINGWOOD
as Deputy Registrar for the Alberton electoral division of the Eastern Province.

Chief Secretary's Office,
Melbourne, 7th January 1878.

GRAHAM BERRY,
Chief Secretary.

WARDEN'S CLERK.

THE Governor, with the advice of the Executive Council, has been pleased to appoint

G. F. BATEMAN

to be, temporarily, a Warden's Clerk, in which capacity he will act at Gordon, vice Mr. Woodman relieved; to date from 5th December 1877.

W. COLLARD SMITH,
Minister of Mines.

Office of Mines,
Melbourne, 7th January 1878.

SURVEYORS LICENSED TO ACT UNDER THE REAL PROPERTY ACT.

THE undermentioned gentlemen have been authorized to act as surveyors under the provisions of the 134th section of *The Transfer of Land Statute 1866*:—

THOS. COWAN,
WM. WHITELOW,
WM. CHELLIN,
S. BRYANT ROWE,
WM. C. WATTS,
WALTER NEWMAN,
JOHN N. KELLY,
HENRY PREVOST.

A. J. SKENE,
Surveyor-General.

Lands and Survey Office,
Melbourne, 7th January 1878.

SHEPPARTON JURY DISTRICT.

At the Executive Council Chamber, Melbourne, the seventh day of January 1878.

PRESENT:

His Excellency the Governor in Council.

WHEREAS by *The Juries Statute 1876*, it was amongst other things provided that the Governor in Council might from time to time shorten, lengthen, or alter the radius of the Jury district of any Assize Sessions or County Court Town as might be deemed necessary: Now therefore His Excellency the Governor, by and with the advice of the Executive Council, doth by this Order, made in pursuance of the provisions of the aforesaid Act, lengthen the radius of the Jury district of the County Court Town of Shepparton from three miles to five miles, in accordance with the provisions of Section 14 of the said Statute.

And the Honorable James Macpherson Grant, Her Majesty's Minister of Justice for Victoria, shall give the necessary directions herein according!

ROB. WADSWORTH,
Clerk of the Executive Council.

REFORMATORY SCHOOLS.

IN pursuance of the provisions of *The Neglected and Criminal Childrens Act 1875* (No. 216, §4): The Governor in Council has revoked the portions of the Orders in Council of 2nd January 1873 and 27th October 1876, describing the sites of the Reformatory School at Coburg for Males and the Jika Reformatory School for Females, and has substituted the sites following, viz:—

COBURG.—(Boys) Reformatory School Site.—Six acres three roods and thirty-two perches: Commencing at a point on the north side of Urquhart street bearing S. 88° 19' E. four chains twenty-eight links and S. 88° 38' E. forty-seven links from the south-east angle of the Church of England reserve; bounded thence by lines bearing respectively N. 1° 34' E. two chains five links, N. 29° 43' W. two chains seventy-eight links, N. 26° 40' E. eighty-one links, S. 20° 41' E. thirty-six links, N. 69° 19' E. nine links, S. 20° 41' E. thirty-one links, N. 69° 19' E. one chain thirty-eight links, S. 20° 41' E. seventy-four links, N. 69° 19' E. eighty-four links, S. 20° 41' E. thirty-seven links, N. 69° 19' E. one chain thirty-seven links, S. 88° 38' E. nine chains seventy-six links, and S. 1° 34' W. five chains sixteen links; and thence by Urquhart street aforesaid bearing N. 88° 38' W. thirteen chains forty-one links to the point of commencement.

JIKA.—(Girls) Reformatory School Site.—One acre two roods four perches: Commencing at the south-east angle of the Church of England reserve; bounded thence by that reserve bearing N. 1° 34' E. three chains seventy-four links; thence by lines bearing respectively S. 88° E. three chains thirty-two links, S. 29° 43' E. one chain seventy links, and S. 1° 34' W. two chains sixteen links; and thence by Urquhart street bearing N. 88° 19' W. three chains eighty-one links to the point of commencement.

GRAHAM BERRY,
Treasurer.

Chief Secretary's Office,
Melbourne, 7th January 1878.

SCHOOL DISTRICTS.

THE Governor, with the advice of the Executive Council, has caused the township of Port Campbell, with all the surrounding country within a radius of three miles from the State School (No. 1876) now forming part of School District No. 157 (the west riding of the shire of Hampden), to be excised from the said School District No. 157 and to be annexed to School District No. 259 (the east riding of the shire of Warrnambool).

W. COLLARD SMITH,
Minister of Public Instruction.

Education Department,
Melbourne, 7th January 1878.

DISTRICT WHERE PUBLICANS' LICENSES MAY BE SPECIALLY GRANTED.

PROCLAMATION

By His Excellency SIR GEORGE FERGUSON BOWEN, Knight Grand Cross of the Most Distinguished Order of Saint Michael and Saint George, Governor and Commander-in-Chief in and over the Colony of Victoria and its Dependencies, and Vice-Admiral of the same, &c., &c., &c.

WHEREAS by *The Licensing Act 1876* (No. 566, section 44) it was amongst other things enacted that notwithstanding the provisions thereinbefore contained it should be lawful for the Governor in Council from time to time to proclaim any place or district a place or district where, owing to a sudden increase of population or otherwise, the necessity for the immediate grant of publicans' licenses exists, to be a place or district wherein publicans' licenses might be specially granted, and from time to time to revoke any such proclamation: Now therefore, I, the Governor of Victoria, with the advice of the Executive Council, do hereby proclaim the undermentioned locality to be a district wherein publicans' licenses may be specially granted under the provisions of the 44th section of the said Act, that is to say:—

So much of the West Loddon Riding of the Shire of Swan Hill as is comprised within the following boundaries, viz:— Commencing at a point on the Loddon River where the north boundary of the parish of Boort abuts thereon; thence by that boundary to the east boundary of the parish of Marmal; thence by the northern boundary of that parish to the south-east angle of the parish of Quambatook; thence by the eastern and northern boundaries of that parish to the Avoca River; thence down that river to the north-east angle of Bael Bael pre-emptive section; thence along the northern boundary of that section and a true west line to the L'Albert Creek; thence up that creek to the Avoca River; thence up that river to the south-west angle of the Shire of Swan Hill; thence by the southern boundary of the said shire to the Loddon River; thence down that river to the starting point.

Given under my Hand and the Seal of the Colony, at Melbourne, this seventh day of January in the year of our Lord One thousand eight hundred and seventy-eight, and in the forty-first year of Her Majesty's reign.

(L.S.) G. F. BOWEN,
By His Excellency's Command,
J. M. GRANT,
Minister of Justice.

GOD SAVE THE QUEEN!

£10 LICENSING AREAS.

PROCLAMATION

By His Excellency SIR GEORGE FERGUSON BOWEN, Knight Grand Cross of the Most Distinguished Order of Saint Michael and Saint George, Governor and Commander-in-Chief in and over the Colony of Victoria and its Dependencies, and Vice-Admiral of the same, &c., &c., &c.

WHEREAS by *The Licensing Act 1876* (No. 566, sec. 14) it was amongst other things enacted that it should be lawful for the Governor in Council from time to time upon the application in writing of the council of any municipality to proclaim any part of the municipal district of such municipality, to be defined by such council, not being a borough having a population of five hundred persons liable to be rated, as shown by the rate-book, a special area; and it was further enacted that the fee which should be paid for a publican's license in respect of premises situated within a special area should be Ten pounds only; and the Governor in Council might from time to time revoke any proclamation made under the authority of the above recited section of the said Act: Now therefore I, the Governor of Victoria, with the advice of the Executive Council, do hereby proclaim as special areas under the provisions of the fourteenth section of the Act above recited the localities hereinafter described, within which the fee to be paid for a publican's license shall be Ten pounds only, that is to say:—

Aberfeldy (not included in any municipal district).
Buln Buln (not included in any municipal district).
The Shire of Bright.

Given under my Hand and the Seal of the Colony, at Melbourne, this seventh day of January in the year of our Lord One thousand eight hundred and seventy-eight, and in the forty-first year of Her Majesty's reign.

(L.S.) G. F. BOWEN,
By His Excellency's Command,
J. M. GRANT,
Minister of Justice.

GOD SAVE THE QUEEN!

"THE COMPANIES STATUTE 1864."

I HEREBY certify that "The Chetwynd Flour Mill Company Limited" has been this day registered by me, and notify that the said company is incorporated, and is limited by shares.

Dated the thirteenth day of December 1877.

RICHD. GIBBS,
Registrar-General.

Registrar-General's Office,
Melbourne.

CASTLEMAINE AND SANDHURST WATER SUPPLY DISTRICT.

THE Governor in Council, in pursuance of and in exercise of the powers and authorities conferred by *The Water Works Act 1865*, has made the rules, regulations, and orders following, respecting the Castlemaine and Sandhurst District Water Supply, being a work constructed under the authority of the said Act:—

1. The district which shall be rated for the Castlemaine and Sandhurst District Water Supply shall be the whole of the borough of Chewton, the whole of the borough of Castlemaine, the whole of the united shire of Mount Alexander, the whole of the united shire of Metcalfe, the whole of the city of Sandhurst, (the whole of the borough of Eaglehawk, and the whole of the shire of Marong.
2. The following rates and charges are those which the owners and occupiers of lands and tenements shall pay in respect of water supplied by the board within the said district, that is to say:—
 - (1.) On every house or tenement of £20 annual value and under, One pound per annum.
 - (2.) On every house or tenement above the annual value of £20, a rate of Five pounds per centum on the amount of the valuation up to £300 inclusive; Three pounds per centum on the amount of the valuation in excess of £300 up to £700; and Two pounds five shillings per centum on the amount of the valuation in excess of £700.
 - (3.) Tenements built and used for storage purposes only shall be subject to a rate of Three pounds per centum on the amount of the valuation up to £500; and Two pounds per centum on the amount of such valuation above £500.
 - (4.) Water troughs will be charged for at the rate of Twenty shillings per annum each.
 - (5.) The rates to be charged for water supplied from stand-pipes shall be One shilling per 100 gallons.
 - (6.) The rate to be charged for water supplied by the board from the mains by measure shall be One shilling per 1,000 gallons, except in the cases hereinafter specially mentioned.
 - (7.) For water supplied from the mains for sluicing purposes, the rate shall be Twopence per 1,000 gallons.
 - (8.) For water supplied from the mains for mining purposes other than sluicing, the rate shall be Fourpence per 1,000 gallons.
3. The minimum quantity of water to be charged for in each case where water is supplied by measure shall be:—
 - (1.) If for domestic and other than domestic purposes the quantity of which the charge at 1s. per 1,000 gallons would be equal to the amount of the assessed rate which would be payable for the premises so supplied, if supplied otherwise than by measure; and
 - (2.) If for other than domestic purposes only, 25,000 gallons per quarter.
4. A supply of water for domestic purposes shall not include a supply of water to any livery or carrier's stables, or a supply for any manufacturing purposes, or for irrigation (which shall mean any mechanical or artificial contrivance for conveying water to the roots of plants without labor), or for water-power, or for fountains, or for any ornamental purpose. No hose or pipe is to be applied to any pipes or taps for the purpose of watering the ground or trees or plants, or washing the house walls, or a carriage, or for any similar purpose, unless the water is charged for by meter. Syphon pumps will not be allowed unless the water is supplied by measure.
5. Any person receiving water from the board who shall take and carry away such water from his premises, or who shall allow any person to take or carry away such water, or shall sell the same to any other person, shall be liable to a penalty not exceeding Five pounds.
6. Any person not having agreed to be supplied by the board who shall take or carry away water from any drinking tap, trough, or private or public service pipe, shall be liable to a penalty not exceeding Five pounds.
7. Before any person shall affix any service-pipe to any pipe of the board, or alter, repair, or in any manner interfere with any pipe of the board, or any service-pipe, cock, or fitting connected with the pipes of the board, he shall obtain from the board a license in that behalf to execute such works; and any unlicensed person affixing, altering, repairing, or in any manner interfering with any such pipe, service-pipe, cock, or fitting, as aforesaid, shall be liable to a penalty not exceeding Ten pounds.
8. Before any such license shall be granted by the board the person applying for same shall satisfy the board that he is a competent plumber.
9. Any person, whether licensed as aforesaid or not, who shall offend by opening any ground so as to uncover any pipe or pipes the property of the board without giving two days' notice to the board of his intention so to do, or who shall in any way tamper with or alter any pipe the property of the board without the permission in writing of the board being first obtained, or who shall wilfully or carelessly break, injure, or open any lock, cock, valve, pipe, work, or engine, the property of the board, shall be liable for each such offence to a penalty not exceeding Twenty pounds.

10. Any person, whether licensed as aforesaid or not, who shall lay any pipe to communicate with the pipes of the board without giving two days' notice of the day and hour when such pipe is intended to be made to communicate with the pipes of the board, or who shall make such communication except under the superintendence and according to the directions of some officer of the board, or who shall lay any leaden or other pipe to communicate with the pipe of the board of a strength and material not sanctioned by the board, shall be liable for each such offence to a penalty not exceeding Five pounds; and in the event of continuing the offence, to a further penalty of Two pounds for each day after notice of the offence from the board. Wrought-iron piping of approved quality and lead piping of the following weights only will be allowed to be fixed for either internal or external services.

Diameter of pipe.	Weight of pipe per yard.
$\frac{1}{2}$ inch	5 lbs.
"	6 "
"	7 $\frac{1}{2}$ "
"	9 "
1 "	12 "
1 $\frac{1}{2}$ "	16 "
2 "	20 "

No service of a larger bore than $\frac{1}{2}$ inch will be permitted unless by special consent of the board.

11. If any person shall neglect to repair any service pipe conveying water from the pipes of the board into the premises of such person after having received notice from any officer of the board that such service pipe requires repairing, the board may stop the water from flowing into such premises, either by cutting off the service pipe or otherwise as to the said board may seem fit, until the necessary repairs shall have been effected. The service pipes from the main being the property of the owners or occupiers of the tenements supplied by such service pipes, the occupier (if any), and if none, the owner, shall in every instance in which any damage shall be caused by reason of such service pipe being leaky, or otherwise out of repair or broken, be liable to a penalty not exceeding Five pounds; and in the event of continuing the offence, to a further penalty of Two pounds for each day after notice of the offence from the board.
12. Any person supplied with water by the board who shall wilfully or negligently allow the same to run to waste, shall be liable for each offence to a penalty not exceeding Five pounds; and in the event of continuing the offence, to a further penalty of Two pounds for each day after notice of the offence from the board.
13. If any meter should cease registering, and, during the time it is undergoing repairs, the board shall estimate and charge for the water consumed by taking an average of the quantity used during the previous quarter or during the corresponding period of the preceding year.
14. Any person, whether licensed as aforesaid or not, connecting any service pipe or branch service pipe with any steam boiler for the purpose of feeding or supplying the same with water without first affixing a self-acting valve for preventing the pressure of the steam reversing or affecting the dial of the meter, shall be liable to a penalty not exceeding Five pounds; and in the event of continuing the offence, to a further penalty of Two pounds for each day after notice of the offence from the board.
15. No meter shall be affixed unless the dial of the same is capable of registering (1,000,000) one million gallons.
16. Overflow pipes to private baths will not be permitted.
17. Water-closets will not be allowed to be supplied direct from the main, but from a cistern only, so constructed that the water cannot flow continuously, and that not more than two gallons can escape at each flush.
18. If any person supplied with water by the Board does, or causes to be done, anything in contravention of any of these regulations, or fails to pay his rates when due, or fails to do anything which under any of these regulations ought to be done, or wilfully or negligently allows water to run to waste, the Board may cut off the supply of water from the premises of such person, either by cutting the pipes by or through which water is supplied or otherwise, and may cease to supply him with water so long as the cause of injury remains or is not remedied.
19. The streets shall not be watered from hydrants or fire-plugs by means of a hose, but the water is to be applied to the streets by carts or by manual labor, or by special stand-pipes of approved size and form.
20. The water supplied in the above-named district shall be received and consumed under and in accordance with these regulations, and not otherwise, through pipes and meters laid, placed, and being under and in accordance with the same regulations and not otherwise.
21. In the construction of these rules and regulations the word "person" shall be deemed to extend to and include a corporation whether aggregate or sole; and the word "Board" shall mean the Board of Land and Works.

The Rules, Regulations, and Orders affecting the Castlemaine District Water Supply, made on the 14th October 1872 and the 24th February 1873, respectively are hereby repealed.

W. COLLARD SMITH,
Minister of Mines.

Office of Mines,
Melbourne, 7th January 1878.

CASTLEMAINE AND SANDHURST DISTRICT WATER SUPPLY.

(41 Vict. No. 589 and 29 Vict. No. 283, section 222.)
NOTICE to the owners of tenements in the undermentioned streets and the private streets, lanes, courts, and alleys opening thereto.

The main-pipe in the said streets being laid down, the owners of all tenements situated as under are hereby required, on or before the 11th day of February next, to cause a proper pipe and stop-cocks to be laid, so as to supply water from the main-pipe within such premises.

THOS. COUCHMAN,
 Secretary for Mines.

Department of Mines
 (Victorian Water Supply Branch),
 Melbourne, 21st December 1877.

CHEWTON.

Street.	From	To
Main east ...	Faraday road ...	East 22½ chains
Main west ...	Faraday road ...	Faraday road ...
Pitman ...	Main street east	Castlemaine municipal boundary
North ...	Main street ...	South 24 chains
Fryers street or Wattle Gully	Main street ...	North 12½ chains
Adelaide ...	Main street ...	South 66 chains
Eureka road ...	Main street ...	South 30 chains
	Main street ...	South 16 chains

CASTLEMAINE.

Duke ...	M. Boundary ...	Fletcher street
Marran ...	Duke street ...	North 30 chains
McGrath ...	Duke street ...	West 15½ chains
Forest ...	Fletcher street	Bowden street
Mostyn ...	5 chains east of Urquhart street	5 chains west of Barker street
Mostyn ...	Fletcher street	East 6 chains
Lyttleton ...	Fletcher street	Kennedy street
Templeton ...	Urquhart street	Gingell street
Campbell ...	Urquhart street	Kennedy street
Doveton ...	Kennedy street	5 chains east of Urquhart street
Berkeley ...	Kennedy street	Fletcher street
Bull ...	5½ chains west of Barker street	8½ chains east of Hargreave street
Hunter ...	Barker street ...	4 chains east of Urquhart street
Parker ...	Kennedy street	5 chains east of Hargreave street
Wimble ...	Barker street ...	West 8 chains
Fletcher ...	Duke street ...	Lyttleton street
Fletcher ...	Berkeley street	Bull street
Urquhart ...	Forest street ...	Berkeley street
Hargreave ...	Forest street ...	Hall street
Barker ...	Wimble street...	Forest street
Barker ...	Forest street ...	S. to railway bridge
Kennedy ...	Forest street ...	Lyttleton street
Kennedy ...	Templeton street	Doveton street
Gingell ...	Forest street ...	South 16 chains
Gingell ...	George street ...	Benevolent Asylum
Clark ...	Gingell street...	5 chains west
Bowden ...	Charles street...	Ray street
Earnsworth ...	George street ...	South 5 chains
Thomas ...	Gingell street...	West 6½ chains
Charles ...	Bowden street	West 5 chains
George ...	Bowden street	East 2½ chains
George ...	Bowden street	West 5 chains
Caroline ...	Bowden street	East 2½ chains
Ray ...	Bowden street	West 46 chains
Elizabeth ...	Graves street ...	West 25½ chains
Greenhill ...	Barker street ...	East 8½ chains
Greenhill ...	Vincent street	West 6 chains
Vincent ...	Duke street ...	Saint street
Wheeler ...	Forest street ...	Saint street
Saint ...	Vincent street	West 7 chains
Saint ...	Wheeler street	East 9½ chains
Johnstone ...	Railway bridge	to Graves street
Graves street and Campbell's Creek road	Johnston street	Municipal boundary
Gainsborough ...	Graves street ...	East 27 chains

UNITED SHIRE OF MOUNT ALEXANDER.

Campbell's Creek road	Municipal boundary	S. of 5 flags, 19½ chains
Chapel ...	Silver street ...	Moscrip street
Silver ...	Campbell's Creek road	Chapel street
Stephen ...	Campbell's Creek road	East 22 chains
Church street and Fryers Creek road	Campbell's Creek road	Chinese camp and recreation reserve
Princes ...	Campbell's Creek road	West 25 chains
Bowyer ...	Cemetery road	West 14 chains
Cemetery road ...	Forty-foot street	Alexandra street
Alexandra ...	Cemetery road	Campbell's Creek road
Parade and Bald Hills or Newstead road	Cemetery road	S.E. 37 chains
Forty-foot ...	Cemetery road	N.E. 2½ chains and S.W. 8 chains
Kemp ...	Forty-foot street	Diamond street
Diamond ...	Kemp street ...	S.W. 9 chains

TARADALE.

Street.	From	To
Main road ...	Service reservoir	Phillips street
High ...	Phillips street...	17½ chains N.W. of Davy street
Henry ...	High street ...	Lytell street
Delebeche ...	Faraday street ...	Patterson street
Roderick ...	Murchison street	1½ chains W. of Faraday street
Davy ...	High street ...	5½ chains west
Davy ...	Murchison street	5 chains east
Patterson ...	High street ...	19½ chains south
Faraday ...	Roderick street	to allotment 5, section xi.
Road through allotment 5, section xi.	Faraday street	along road W. 4 chains
Murchison ...	Roderick street	Davy street
Lytell ...	Phillips street...	Delebeche street

SANDHURST.

High ...	Boundary ...	View place
Bullock Creek road	Boundary ...	Maple street
Oak ...	Bullock Creek road	High street
Maple ...	Burrowes street	High street
Burrowes ...	Wilnot street ...	Maple street
Laurel ...	High street ...	Allingham street
Allingham ...	Laurel street ...	6 chains west of Beech street
Golden Gully road west	End of Laurel street	29 chains south of Laurel and Allingham streets
Booth street ...	High street ...	to within 13 chains of Alley street
Mackenzie ...	Maple street ...	Ophir street
Mackenzie ...	Shamrock street	Thistle street
Mackenzie ...	Forest street ...	View place
Wade ...	Off Mackenzie street	10 chains north of Mackenzie street
Shamrock ...	High street ...	Mackenzie street
Thistle ...	High street ...	Barnard street
Lily ...	High street ...	Alley street
Honeysuckle ...	High street ...	Alley street
Violet ...	High street ...	Pitt street
Pitt ...	Violet street ...	Old Violet street
Old Violet ...	Pitt street ...	Webster street
Myrtle ...	Rowan street ...	Railway bridge
Don ...	Mt. Korong road	Rowan street
Vine ...	Rowan street ...	High street
Wattle ...	High street ...	Ironbark gully
Bennett ...	Ironbark gully	Creeth street
Creeth ...	Bennett street...	to Mt. Korong road, Long Gully
Mt. Korong road ...	Wattle street ...	Junction of Jackson and Backhaus streets
Jackson ...	Mt. Korong road	City boundary
Backhaus ...	Jackson street and Mt. Korong road	City boundary
Victoria, Ironbark	Off Mt. Korong road	11 chains towards Bennett street
Happy Valley ...	Alley street ...	Long Gully
Alley ...	Mt. Korong road	4 chains west of Booth street
Webster ...	Mt. Korong road	Lily street
Nettle ...	Honeysuckle street	to Old Violet street
Rowan ...	View place ...	5 chains west of Myrtle street
Short ...	Rowan street ...	Hargreaves street
Forest ...	High street ...	Ironbark Gully
View ...	Pall Mall ...	Ironbark Gully
Barnard ...	Wattle street ...	Arnold street
Bancroft ...	Barnard street	Barkly terrace
Barkly terrace	View street ...	Hope street
Waterloo ...	Barnard street	Barkly terrace
Hope ...	4 chains off ...	Barkly terrace
Anderson ...	Barkly terrace	Ironbark Gully
Milroy ...	Barkly terrace	Ironbark Gully
Moran ...	Ironbark Gully	25 chains N. of Ironbark Gully
Bannerman ...	Bennett street...	Milroy street
Harrison ...	Bennett street...	Hill street
Langston ...	Wattle street ...	Milroy street
Boundary (or Valentine)	Wattle street ...	Milroy street
Mercy ...	Off Barnard street	6 chains west of Barnard street
Arnold ...	Bridge street ...	Ironbark Gully
Lucan ...	Arnold street ...	Bakewell street
Bridge ...	Pall Mall ...	Nolan street
Nolan ...	Lucan street ...	Bridge street
White Hills road ...	Nolan street ...	Cambridge crescent
Cambridge crescent west, Raglan street, and Napoleon crescent west	White Hills road	Junction of Napier street
Napier street ...	Napoleon crescent	Buckle street
Water ...	Barnard street	Bridge street
Pall Mall ...	Mitchell street	Mundy street
McCrae ...	Mundy street ...	Bayne street
Hargreaves ...	Myrtle street ...	Baxter street

SANDHURST—continued.

Street.	From	To
Dowling	Myrtle street ...	Williamson street
Dowling	Mundy street ...	Bernal street
King	Myrtle street ...	Mitchell street
Wills	Myrtle street ...	Mitchell street
Garsed	Myrtle street ...	Mitchell street
Mitchell	Pall Mall ...	Eyke street
Myers	Mitchell street ...	Bernal street
Mollison	Mitchell street ...	Mundy street
McLaren	Mitchell street ...	Mundy street
Lytleton terrace	Mitchell street ...	Bernal street
McIvor street and road	Bernal street ...	City boundary
Bernal	McCrae street...	Myers street
Mundy	Pall Mall ...	Railway
Bull	Pall Mall ...	Myers street
Williamson	Pall Mall ...	Hopper street
Charleston Road ...	McIvor road ...	Cattle Markets
Neill	McIvor road ...	Hodgkinson street
Sheepwash Road ...	McIvor road ...	to Townsend street
Morrish	Sheepwash road	Neill street
Miller	Mitchell street ...	Sheepwash road
Brougham	Miller street ...	Railway at Mundy street
Calvin	Mitchell street ...	Barry street
Hopper	Mitchell street ...	Williamson street
Cobden	Hopper street ...	Brougham street
Palmerston	Brodie street ...	Brougham street
Brodie	Pyke street ...	Palmerston street
Russell	Railway bridge	Graham street
Breen	Charcoal Gully	Howard street
Olinda	Russell street ...	Kilwinning street
Horace	Russell street ...	9 chains towards Howard street
Graham	Howard street...	Russell street, and 6 chains beyond towards Charcoal Gully
Howard and Rodney Carpenter	Graham street... Pyke street ...	Carpenter street Cemetery reserve

SHIRE OF MARONG.

High street and Melbourne road	City boundary...	Junction of Pipe track road with main road
Cross road	Crusoe road ...	Helm's road
Helm's road	Cross road ...	10 chains north
Lockwood road ...	Kangaroo Flat Post Office	Cemetery
Road	High street ...	Cricket ground
Bullock Creek road	Cricket reserve	City boundary
Road	Kangaroo Flat Post Office	Across railway to Kangaroo Gully
Road in Kangaroo Gully, east of railway	Bird's Reef Hotel	Railway station

EAGLEHAWK.

Mt. Korong road ...	Sandhurst city boundary	Parsonage street
Upper California Gully road and Caldwell road	Sandhurst city boundary	Mt. Korong road
High	Parsonage street	Napier street
Mount Korong road	Napier street ...	Lester street
Lester	Mt. Korong road	Sailor's Gully road
Sailor's Gully road	Mt. Korong road, near Town Hall	Hodgson street
Sailor's Gully road	Hodgson street	Lester street
Sailor's Gully road	Lester street ...	Northwards 25 chains from junction with Lester street
Hodgson	Sailor's Gully road	Leslie street
Napier	7 chains west of High street	Denham street
Victoria	Campbell street	Denham street
Church	6 chains west of Campbell street	High street
Campbell	Victoria street	Brasier or Hawk street
Parsonage	Panton street ...	High street
Panton	Parsonage street	Church street
Slaughter-yard road	Mt. Korong road	Bright's slaughter-yards
Murdoch	Mt. Korong road	Thorpe street
Esler	Tailings street...	8 chains towards Murdoch street
Tailings	Upper California Gully road	Mt. Korong road
Taylor	Upper California Gully road	Mt. Korong road
Staley	Upper California Gully road	Bailey street
Thorn	Upper California Gully road	11 chains from Upper California Gully road

IN pursuance of the Act of Parliament 29 Victoria No. 291, section 41, it is hereby notified that, after the expiration of one month from the date hereof, it is intended to grant Leases of the portions of ground undermentioned, subject to such excisions, modifications, and reservations as may be necessary.

W. COLLARD SMITH,
Minister of Mines.

APPLICATIONS FOR MINING LEASES.

Office of Mines,
Melbourne, 11th January 1878.

Mining District.	No. of Application.	Name of Applicant, and style under which it is intended that the business shall be carried on.	No. of Lease.	Approximate Area of ground intended to be leased.	Amount of Money proposed to be invested, and in what manner the land is to be worked.	Minimum number of men to be employed when commencing operations, also subsequently when in full work.	Precise locality and time of commencing operations.	Term of Lease, and General Remarks.
Ararat ...	104	W. Robertson. "Heather Bell"	862	A. E. P. 10 1 24	£3000. Machinery, &c.	First six months two men, subsequently five men	Cathcart. On grant of lease...	15 years.
Castlemaine	161	A. Respini	1891	4 8 7	Manual labor and machinery	First six months two men, subsequently three men	Daylesford. On grant of lease	15 years.
Maryborough	1677	J. Gartrell and another	2031	35 1 20	£15,000. Manual labor and machinery, when required	First six months two men, subsequently fifteen men	Goldsbrough. On grant of lease	15 years. Excising from the area applied for the overlays on the blocks, the subject of applications Nos. 8177 and 1177 (leases Nos. 2017 and 2020, Maryborough).
Sandhurst ...	60	F. Clark. "Clark and Co."	3942	4 1 31	£1000. Manual labor and machinery	First six months two men, subsequently three men	Eaglehawk. On grant of lease	15 years.

MINING LEASES, ETC.

THE Mining Leases, &c., of which the dates and terms, with the lessees' names, extent of ground leased, and annual rent reserved, are as undermentioned, have, unless otherwise specified in the note at foot, been forwarded to the wardens' offices at the places respectively named. Unless the lessees attend at the proper time to execute, the leases not executed will be liable to forfeiture.

BALLARAT DISTRICT—GORDON DIVISION.

No. 1083, dated 27th November 1877; 15 years; G. Wilkins; 34a. 1r. 35p.; £17 4s. 10d.¹

BEECHWORTH DISTRICT—BEECHWORTH DIVISION.

No. 1781, dated 20th December 1877; 15 years; J. D. Law; 28a. 2r. 85p.; £14 7s. 4d.

MITTA MITTA DIVISION.

No. 1784, dated 13th December 1877; 15 years; S. Durant, J. Rogers, and T. McGrath; 7a. 0r. 28p.; £3 11s. 10d.

GOULBURN (ALEXANDRA) DIVISION.

No. 1782, dated 3rd December 1877; 15 years; F. Wheeler; 5a. 3r. 8p.; £2 17s. 10d. Issued to include also the ground hitherto held under lease No. 1692, Beechworth, surrendered. Fine 1s.

BUCKLAND (BRIGHT) DIVISION.

No. 1788, dated 3rd December 1877; 15 years; J. W. Gregory, C. B. Cook, and G. Hunter; 6a. 1r. 6p.; £3 3s.

GOULBURN (WOOD'S POINT) DIVISION.

No. 1737, dated 10th December 1877; 15 years; W. H. Gibson; 8a. 2r. 18p.; £1 15s. 10d.

CASTLEMAINE DISTRICT—CASTLEMAINE DIVISION.

No. 1879, dated 3rd December 1877; 15 years; C. Jenkin and H. Shakerley; 1a. 3r. 12p.; 18s. 4d.

No. 1880, dated 10th December 1877; 15 years; J. S. Horner; 8a. 2r. 13p.; £4 5s. 10d.

No. 1881, dated 10th December 1877; 15 years; H. Appel and P. Jensen; 3a. 0r. 28p.; £1 11s. 10d.

FRYERS CREEK DIVISION.

No. 1882, dated 3rd December 1877; 15 years; C. Frank and C. Duus; 7a. 1r. 7p.; £3 13s.

MARYBOROUGH DISTRICT—DUNOLLY DIVISION.

No. 2013, dated 3rd December 1877; 15 years; E. Brett; 257a. 0r. 38p.; £133 12s. 6d. Issued in lieu of leases Nos. 1405 and 1886, Maryborough, surrendered. Fine £2.²

No. 2017, dated 15th December 1877; T. Morgan; 25a. 3r. 17p.; £12 18s. 8d.

SANDHURST DISTRICT—HEATHCOTE DIVISION.

No. 3915, dated 10th December 1877; 15 years; T. Hedley; 22a. 1r. 12p.; £11 3s. 4d.

No. 3922, dated 27th November 1877; 15 years; W. A. Brady and C. Young; 9a. 0r. 22p.; £4 11s. 6d.

Mineral Lease.

GIPPSLAND DISTRICT—STRINGER'S CREEK (TARWIN) DIVISION.
No. 462, dated 13th December 1877; 15 years; J. Amey; 320 acres; £16.

Water-right License.

SANDHURST DISTRICT—RAYWOOD DIVISION.

No. 409, dated 17th December 1877; 15 years; L. Schröder and G. A. von Hartmann; 12a. 0r. 8p.; £10.³

NOTES.

¹ Lease No. 1083, Ballarat, was forwarded to the Warden's Office, at Ballarat, for execution.

² Lease No. 2013, Maryborough, has been executed in Office of Mines, Melbourne.

³ Water-right License No. 409 has been delivered to the licensees in Office of Mines, Melbourne.

W. COLLARD SMITH,
Minister of Mines.

Office of Mines,
Melbourne, 31st December 1877.

DIVISIONS OF GIPPSLAND MINING DISTRICT.

THE Governor in Council, in pursuance of section 46 of *The Mining Statute 1865*, hereby alters and varies the limits and boundaries of the Stringer's Creek and Jericho divisions respectively of the Mining District of Gippsland, as heretofore described, and defines the limits and boundaries of the said divisions as follows:—

STRINGER'S CREEK DIVISION.—(One Member).

Commencing at a point on the sea-coast due south of the township of Seacombe; thence by a line northerly to the outlet of Lake Wellington; thence by the eastern and northern shores of Lake Wellington to the River Avon; thence by the River Avon to the township of Stratford; thence by a line westerly to the township of Seaton; thence northerly by the range dividing the waters of the Macallister River and the River Thomson to a point due east of the head of Donnelly's Creek; thence by a line westerly to the junction of Donnelly's Creek and the Aberfeldy River; thence by a line south-westerly to the peak of the Baw Baw Mountains; thence by a line south-easterly to the township of Toongabbie; thence by a line southerly to the junction of the River La Trobe with Traralgon Creek; thence by a line south-easterly to the nearest source of Merriman's Creek; thence by Merri-

man's Creek to the sea-coast; and thence by the sea-coast north-easterly to a point due south of the township of Seacombe, the commencing point aforesaid.

JERICHO DIVISION.—(Two Members).

Commencing at a point on the range dividing the waters of the Valencia Creek and the River Perry east of Mount Useful; thence by a line due west to the Aberfeldy River; thence south-easterly by that river to its junction with Donnelly's Creek; thence by a line south-westerly to the peak of the Baw Baw Mountains; thence by the Main Dividing Range north-westerly and north-easterly to the range dividing the waters of the Wonnangatta and Macallister Rivers; thence south-easterly by the last-named range passing over Mount Tamboritha to Mount Wellington; and thence south-easterly by the range dividing the waters of the River Perry and the Valencia Creek to a point east of Mount Useful, the commencing point aforesaid.

W. COLLARD SMITH,
Minister of Mines.

Office of Mines,
Melbourne, 7th January 1878.

POLLING PLACES FOR GIPPSLAND MINING DISTRICT.

THE Governor in Council, in pursuance of section 57 of *The Mining Statute 1865*, hereby alters the polling places previously appointed for the Stringer's Creek and Jericho Divisions of the Gippsland Mining District, and directs that at elections of members of the Mining Board for the Mining District of Gippsland, in the said divisions thereof a poll be taken at the respective places hereinafter mentioned, viz.:—

IN THE STRINGER'S CREEK DIVISION.—At Stringer's Creek, Sale, and Rosedale.

IN THE JERICHO DIVISION.—At Jericho and Aberfeldy (Mount Look-out).

W. COLLARD SMITH,
Minister of Mines.

Office of Mines,
Melbourne, 7th January 1878.

WEEKLY ABSTRACT OF BIRTHS AND DEATHS.

ABSTRACT of Births and Deaths registered in the Metropolitan and Suburban Registration Districts during the week ending 5th January 1878.

District.	Deputy Registrar.	Births.	Deaths.
Brighton	S. P. Simmonds	...	1
Brunswick	Joseph George	...	3
Carlton	J. Glennon	58	18
Collingwood	Adam Anderson	9	10
Fitzroy	Adam Anderson	17	10
Fitzroy (North)	Catherine Langan	3	1
Flemington	Catherine Langan	3	3
Flemington	James Gibson	...	1
Footscray	J. C. C. Schild	5	1
Hawthorn	Thos. Edw. Serpell	4	...
Hotham	D. Morison	15	3
Kew	F. Barnard	2	...
Melbourne (South)	Ellen Prendergast	4	20
Melbourne (West)	Mary L. Nagle	5	5
Prahran	Isabella White	5	2
Richmond	E. J. Croker	...	7
Sandridge	Andrew Plummer	7	3
Emerald Hill	Andrew Plummer	12	9
South Yarra	J. Turner	6	6
St. Kilda	Blanche E. Manley	2	8
Williamstown	Jane A. Burke	5	4
		164	115

¹ Two in the Benevolent Asylum.

² Eleven in the Hospital, one Immigrants' Home.

Scarlatina still exists at Brighton, Prahran, and Sandridge.

Fifty-four deaths (or about 47 per cent.) were of children under 3 years of age; 42 (or about 36 per cent.) being under one year.

RICHD. GIBBS,

Registrar-General.

Registrar-General's Office,
Melbourne, 9th January 1878.

INSOLVENCIES.

RETURN of Melbourne Insolvencies during the weeks ending the 22nd December, 29th December 1877, and 5th January 1878.

Date, name, trade, address, assignee.

17th December 1877.

Lott Flannagan, publican, Brunswick; Cohen.

18th December.

John George Brown, fancy goods dealer, Melbourne; Halfey.

20th December.

Matthew Finin, licensed victualler, Merrimu; Cohen.

22nd December.

John Dawson, storekeeper, Bulla; Halfey.

5th January 1878.

Rebecca Edelman, milliner and draper, Melbourne; Cohen.

8th January.

William Thomas Coombs, bootmaker, St. Kilda; Jacomb.

John Thomas Green, commission agent, Richmond; Halfey.

ROBT. H. MACDONNELL,
Chief Clerk.

Court of Insolvency,
Melbourne, 9th January 1878.

LANDS TEMPORARILY RESERVED FROM SALE, ETC.

IN pursuance of the provisions of *The Land Act 1869* (33 Vict. No. 360, § 6 and 9) and *The Education Act* (36 Vict. No. 447, § 4): Notice is hereby given that the Governor, with the advice of the Executive Council, has reserved from sale, temporarily, and has also (unless where otherwise stated) excepted from occupation for mining purposes or for residence or business under any miner's right or business license, and withheld from sale, leasing, and licensing, in pursuance of the 6th and 102nd sections of the said *Land Act 1869*, the lands hereinafter described, viz.:—

Pursuant to Orders of 7 January 1878.

AVENEL.—Site for supply of Stone and Gravel, also withheld from sale, leasing, and licensing, and excepted from occupation for residence or business under any miner's right or business license.—Thirty-eight acres two roods, county of Moira, parish of Avenel, being part of allotment 9A and 9B of section F: Commencing at the north-west angle of the site, being a point bearing south one chain from the south-west angle of J. Sullivan's 19th section block, No. 48137; bounded thence by a road bearing east thirty-eight chains fifty links; thence by lines bearing respectively south ten chains and west thirty-eight chains fifty links; and thence by allotment 10A bearing north ten chains to the point of commencement. The bearings are from the true meridian.—(T.56.) (77.G.8411.)

BANYENONG.—Site for the supply of Firewood, also withheld from sale, leasing, and licensing, and excepted from occupation for residence or business under any miner's right or business license.—One hundred and fifteen acres one rood twenty-four perches, county of Kara Kara, parish of Banyenong, being suburban allotments 1, 2, and 10 of section 14, at Donald: Commencing at the north-west angle of allotment 9; bounded thence by that allotment bearing south thirty chains eight links; thence by allotments 5 and 3 bearing west thirty-five chains eighty links; thence by the road from St. Arnaud to Swan Hill bearing N. 10° W. thirty chains sixty-one links; and thence by a road bearing east forty-one chains ten links to the point of commencement.—(D.168a.) (76.O.B.41102.)

BARKLY.—Site for Public purposes (State School, No. of application 899), also withheld from sale, leasing, and licensing, and excepted from occupation for mining purposes, or for residence or business under any miner's right or business license.—Five acres, county of Kara Kara, parish of Barkly, being part of allotment 28 of section D: Commencing at the north-east angle of the site, being a point bearing south nine chains thirty-eight links from the north-east angle of the allotment; bounded thence by roads bearing respectively south five chains, west ten chains, north five chains, and east ten chains to the point of commencement.—(B.84.) (77.E.2752.)

BEALIBA.—Site for Free Library, also withheld from sale, leasing, and licensing, and excepted from occupation for mining purposes, or for residence or business under any miner's right or business license.—Eighteen perches, county of Gladstone, parish of Bealiba, at Bealiba, being part of allotment 7 of section 8: Commencing at the west angle of allotment 6; bounded thence by that allotment bearing S. 62° 38' E. two chains fifty links; thence by allotment 14 bearing S. 27° 22' W. forty-five links; thence by a line bearing N. 62° 38' W. two chains fifty links; and thence by Main street bearing N. 27° 22' E. forty-five links to the point of commencement.—(B.588.) (77.P.7578.)

BOORHAMAN.—Site for Public purposes (State School, No. of application 1448), also withheld from sale, leasing, and licensing, and excepted from occupation for mining purposes or for residence or business under any miner's right or business license.—Three acres two roods nineteen perches, county of Boyong, parish of Boorhaman, being part of allotment 19^a: Commencing at the south-west angle of the allotment; bounded thence by a road bearing N. 0° 4' W. six chains three links; thence by J. Minogue's 19th section block, No. 1185, bearing N. 89° 56' E. six chains, and S. 0° 4' E. six chains three links; and thence by a road bearing S. 89° 56' W. six chains to the point of commencement.—(B.595.) (77.E.1654.)

BUNGULUKE.—Site for supply of Timber, also withheld from sale, leasing, and licensing, and excepted from occupation for residence or business under any miner's right or business license.—Five hundred and fifty-five acres twenty-four perches, county of Kara Kara, parish of Bunguluke, being allotment 25 of section B: Commencing at the south-east angle of allotment 35 of section A; bounded thence by that allotment, allotment 34, a line, allotment 33, a line, and allotment 31, bearing north one hundred and thirty-three chains nine links; thence by a line and allotment 24 of section B, bearing east eighty chains twenty-nine links; thence by allotments 23 and 22, and a line, bearing south thirty-two chains fifty-eight links; thence by allotment 26 bearing west fifty chains forty-seven links, and by that allotment and allotment 27 bearing south eighty chains; and thence by roads bearing respectively west three chains, south twenty chains fifty-one links, and west twenty-six chains eighty-two links to the point of commencement. The bearings are from the true meridian.—(B.653(2).) (76.W.846.)

BUNINYONG.—Site for Public purposes (State School, No. of application 1676).—Two acres two roods ten perches, county of Grant, parish of Buninyong: Commencing at the north-east angle of the site, being a point on the southern side of the road from Ballarat to Geelong where it is intersected by the west side of the road which forms the west boundary of the Mount Buninyong pre-emptive section; bounded thence by the last-mentioned road bearing S. 0° 41' E. four chains ninety-one links; thence by lines bearing respectively S. 63° 30' W. two chains ninety-links and N. 26° 30' W. six chains fifty-eight links to the road from Ballarat to Geelong afore-

said; and thence by that road bearing N. 63° 30' E. two chains thirty-four links, and S. 77° 45' E., three chains fifty links to the point of commencement.—(B.489.) (77.E.1620.)

CARAPOOE.—Site for Public purposes (State School, No. of application 762), in addition to and adjoining the site temporarily reserved for Common School purposes, by Order of the 21st December 1868; also withheld from sale, leasing, and licensing, and excepted from occupation for mining purposes, or for residence or business under any miner's right or business license.—One acre two roods three perches, county of Kara Kara, parish of Moolerr, at Carapooe, being suburban allotment 2 of section B: Commencing at the north-east angle of allotment 1; bounded thence by that allotment bearing S. 88° 22' W. five chains ten links; thence by a line bearing N. 29° 30' W. three chains ten links; thence by the existing site bearing N. 88° 22' E. seven chains three links; and thence by a road bearing S. 1° 38' E. two chains fifty links to the point of commencement.—(C.115^b.) (77.E.1656.)

COORREJONG.—Site for Public purposes (State School, No. of application 1403A), also withheld from sale, leasing, and licensing, and excepted from occupation for mining purposes, or for residence or business under any miner's right or business license.—Five acres, county of Heytesbury, parish of Coorrejong: Commencing at the north-east angle of the site, being a point bearing east twenty-eight chains sixty-seven links, and S. 14° 30' W. seven chains ninety-one links from the north-east angle of allotment 11; bounded thence by roads bearing respectively S. 14° 30' W. seven chains, N. 75° 30' W. seven chains fourteen links, N. 14° 30' E. seven chains, and S. 75° 30' E. seven chains fourteen links to the point of commencement.—(N.R.514.) (77.E.1542.)

CORACK.—Site for Camping and Watering purposes, and for the supply of Timber, also withheld from sale, leasing, and licensing, and excepted from occupation for residence or business under any miner's right or business license.—Two hundred and sixty-seven acres one rood thirty-seven perches, county of Borung, parish of Corack, being part of allotment 17: Commencing at the north-east angle of allotment 18; bounded thence by roads bearing respectively east forty chains and south eighty chains; thence by allotment 7 bearing west forty chains; thence by allotment 18 aforesaid bearing north five chains fifty-five links; thence by lines bearing respectively east ten chains, north ten chains, and west ten chains; thence again by allotment 18 bearing north twenty-three chains thirty-nine links; thence by lines bearing respectively east fifteen chains, north twenty chains, and west fifteen chains; and thence again by allotment 18 bearing north twenty-one chains six links to the point of commencement. Excepting the road from Donald to Morton Plains.—(C.405⁴.) (76.4300/19.)

CORACK.—Site for Cemetery, also withheld from sale, leasing, and licensing, and excepted from occupation for mining purposes or for residence or business under any miner's right or business license.—Ten acres, county of Borung, parish of Corack, being part of allotment 17: Commencing at the south-west angle of the site, being a point bearing north five chains fifty-five links from the north-west angle of allotment 7; bounded thence by allotment 18 bearing north ten chains; and thence by lines bearing respectively east ten chains, south ten chains, and west ten chains to the point of commencement.—(C.405⁴.) (76.4300/19.)

CUNDARE.—Site for Watering purposes, also withheld from sale, leasing, and licensing, and excepted from occupation for residence or business under any miner's right or business license.—Fifty-five acres eighteen perches, county of Grenville, parish of Cundare, being part of allotment 29 A: Commencing at the north-west angle of allotment 29 A; bounded thence by allotment 30 A bearing north forty-seven chains thirty-nine links; thence by a road bearing N. 80° E. two chains two links, N. 2° E. two chains eighty-six links, N. 58° 39' E. three chains seventy links, and S. 45° E. four chains sixty-seven links; thence by allotment 29 A bearing S. 63° 26' W. six chains forty-four links, south twenty-five chains, and east seventeen chains; thence by allotment 28 A bearing south twenty-one chains sixty-seven links; and thence by a line and allotment 29 B bearing west nineteen chains seventy-five links to the point of commencement.—(C.359.) (77.C.14365.)

DEAN.—Site for Water supply purposes, also withheld from sale, leasing, and licensing, and excepted from occupation for mining purposes or for residence or business under any miner's right or business license.—One acre three roods fifteen perches, county of Talbot, parish of Dean, situate in sections 3 and 4: Commencing at a point bearing west seven chains from the south-east angle of allotment 6 K of section 3; bounded thence by a road bearing west one chain twenty-nine links; thence by a right-of-way bearing N. 49° 12' W. one chain seventy-six links and N. 50° 56' W. five chains fifty links; thence by a line bearing N. 18° 11' E. three chains fourteen links; thence by a line and Charles Naples' licensed land bearing east two chains ninety-one links; thence by a line bearing south three chains fifty-six links; and thence by allotment 6 K aforesaid bearing S. 12° 44' E. two chains sixty-one links and S. 58° 30' E. two chains eighty-four links to the point of commencement.—(D.34³.) (77.C.8852.)

DRYSDALE.—Site for public purposes, also withheld from sale, leasing, and licensing, and excepted from occupation for residence or business under any miner's right or business license.—One acre, county of Grant, town of Drysdale: Commencing at the intersection of the south-western side of Granville street and the south-eastern side of Elgin street; bounded thence by the latter street bearing S. 36° 53' W. five chains fifty-one links; thence by Newcombe street bearing N. 84° 31' E. one chain ten links and N. 59° 50' E. five chains eighteen links; and thence by Granville street aforesaid bearing N. 53° 7' W. two chains eighty-three links to the point of commencement.—(D.39.) (77.B.8085.)

DRYSDALE—Site for Drilling and Reviewing Volunteers, and for other Public purposes, also withheld from sale, leasing, and licensing, and excepted from occupation for residence or business under any miner's right or business license.—Two acres three roods thirty-eight perches, county of Grant, town of Drysdale, being part of section 15: Commencing at the intersection of the north-eastern side of Granville street and the south-eastern side of Elgin street; bounded thence by the latter street bearing N. 86° 53' E. six chains fifty links; thence by the Presbyterian Church reserve bearing S. 53° 7' E. four chains nineteen links; thence by Princess street, bearing S. 0° 13' E. two chains nineteen links; thence by Newcombe street bearing S. 59° 50' W. five chains sixteen links; and thence by Granville street aforesaid bearing N. 53° 7' W. three chains fifty links to the point of commencement.—(D.99.) (77.B.8085.)

EAGLEHAWK—Site for Public purposes, also withheld from sale, leasing, and licensing, and excepted from occupation for residence or business under any miner's right or business license.—One acre twenty-two perches, more or less, county of Bendigo, municipal district of Eaglehawk, comprising allotments 13, 14, and 16 of section A, in the two separate portions hereinafter described, viz.:—Three roods twenty-three perches, more or less: Commencing at the north-east angle of allotment 15; bounded thence by that allotment bearing N. 61° 57' W. two chains fifty-two links and a half; thence by Market street bearing N. 28° 3' E. one chain fifty-one links and N. 14° 7' W. ninety-six links and a half; thence by Tuck street bearing north-easterly and easterly to the storm-water channel reserve; and thence by that reserve bearing south-westerly to the point of commencement. And thirty-nine two-tenth perches, being allotment 16: Commencing at the intersection of the north-eastern side of Pantou street and the south-eastern side of Market street; bounded thence by the last-named street bearing N. 28° 3' E. eighty-nine links; thence by allotment 15 bearing S. 61° 57' E. two chains sixty links; thence by the storm-water channel reserve bearing S. 23° 38' W. ninety-seven links; and thence by Pantou street, aforesaid, bearing N. 60° 14' W. two chains sixty-eight links to the point of commencement.—(S.166.r.) (77.E.770.)

GIFFARD—Site for Recreation purposes, also withheld from sale, leasing, and licensing, and excepted from occupation for residence or business under any miner's right or business license.—Two hundred and twenty-five acres twenty-five perches, county of Buln Buln, parish of Giffard: Commencing at the west angle of the site being a point bearing S. 43° 38' E. two chains seven links from the south-west angle of allotment 1 of section 22; bounded thence by a road bearing S. 89° 57' E. nine chains eighty-four links, and N. 9° 21' E. fifty-five chains; and thence by lines bearing respectively east fifty-three chains eighty-one links, S. 33° 11' W. ten chains thirty-two links, S. 36° 51' W. ninety-six chains twenty links, N. 8° 10' W. twenty-six chains twenty-eight links, and N. 45° 54' W. seven chains sixty-seven links to the point of commencement.—(G.62.) (77.K.7441.)

JERUK—Site for Public purposes (State School, No. of application No. 1954), also withheld from sale, leasing, and licensing, and excepted from occupation for mining purposes, or for residence or business under any miner's right or business license.—Five acres, county of Tatchera, parish of Jeruk: Commencing at the north-east angle of the site being a point bearing west twenty-four chains ninety links, and south one chain from the south-east angle of allotment 29; bounded thence by roads bearing respectively south six chains twenty-five links, west seven chains ninety-nine links, N. 0° 5' W. six chains twenty-five links and east eight chains to the point of commencement. The bearings are from the true meridian.—(J.85.) (77.E.1465.)

KYNETON—Site for Shire Hall, in addition to and adjoining the site temporarily reserved therefor by Order of the 6th March 1877, also withheld from sale, leasing, and licensing, and excepted from occupation for mining purposes or for residence or business under any miner's right or business license.—Twenty perches, county of Dalhousie, town of Kyneton, being part of section 7: Commencing at the north-west angle of the existing reserve; bounded thence by that reserve bearing south two chains fifty links; thence by lines bearing respectively west fifty links and north two chains fifty links; and thence by Hutton street bearing east fifty links to the point of commencement.—(K.90.) (77.K.1334.)

LAANECOORIE—Site for Public purposes (State School, No. of application 733), in addition to and adjoining the site temporarily reserved for a Common School by Order of the 29th February 1864, also withheld from sale, leasing, and licensing, and excepted from occupation for mining purposes or for residence or business under any miner's right or business license.—One acre two roods, county of Bendigo, parish of Laanecoorie, at Laanecoorie, being allotments 4 and 5 of section 1: Commencing at the north-east angle of the existing site; bounded thence by that site bearing west five chains; thence by allotment 3 bearing north three chains; and thence by roads bearing respectively east five chains and south three chains to the point of commencement.—(L.140.) (77.E.1645.)

MALMSBURY—Site for Abattoirs, also withheld from sale, leasing, and licensing, and excepted from occupation for residence or business under any miner's right or business license.—Six acres two roods twenty-three perches, county of Talbot, municipal district of Malmesbury, being allotments 1, 2, 3, and 14 of section 30: Commencing at the north-west angle of allotment 13; bounded thence by a road bearing N. 0° 4' W. twelve chains seventy-two links; thence by a road bearing S. 42° 23' E. thirteen chains fifty-three links; thence by allotment 4 bearing S. 47° 37' W. four chains seventy-five links;

thence by allotment 13 aforesaid bearing N. 42° 23' W. sixty-five links and west five chains sixteen links to the point of commencement.—(M.65A.) (77.M.8113.)

MORANG—Site for Public purposes (State School, No. of application 1414), also withheld from sale, leasing, and licensing, and excepted from occupation for mining purposes, or for residence or business under any miner's right or business license.—Three acres three roods thirty-five perches, county of Bourke, parish of Morang, situate in section 6: Commencing at the east angle of the site, being a point bearing S. 26° 30' W. sixteen chains from the north-east angle of allotment 11; bounded thence by the road from Whittlesea to Melbourne bearing S. 26° 30' W. five chains seventy-five links; thence by lines bearing respectively N. 63° 30' W. six chains ninety links, and N. 26° 30' E. five chains seventy-five links; and thence by allotment 11 aforesaid bearing S. 63° 30' E. six chains ninety links to the point of commencement.—(M.149.) (77.E.1346.)

MYRTLEFORD—Site for Cemetery, in addition to and adjoining the site temporarily reserved therefor by Order of the 19th August 1862, also withheld from sale, leasing, and licensing, and excepted from occupation for mining purposes, or for residence or business under any miner's right or business license.—Two roods seven perches, county of Bogong, parish of Myrtleford, being allotment 25A: Commencing at the north angle of the existing site; bounded thence by that site bearing S. 24° 18' W. four chains; thence by allotment 26A bearing N. 65° 42' W. one chain thirty-six links; and thence by roads bearing respectively N. 24° 18' E. four chains and S. 65° 42' E. one chain thirty-six links to the point of commencement.—(M.295.) (77.C.13170.)

NEWHAM—Site for Victorian Water Supply purposes.—Two hundred and forty-four acres, more or less, county of Dalhousie, parish of Newham: Commencing at the south angle of J. O'Brien's 19th section block, No. 31672; bounded thence by that block bearing N. 25° W. six chains fifty-one links and by that block and allotment 19^a of section 2 bearing N. 65° E. twelve chains thirty-six links; thence by P. Hussey's block bearing N. 25° W. eighteen chains thirty links; thence by a line bearing west one chain; thence by allotment 19^a bearing south and west to the east boundary of allotment 19^a; thence by that allotment bearing south and west to a point in line with the east boundary of allotment 22^a; thence by a line and that allotment bearing south twenty-two chains seventy-seven links, and by that allotment bearing west twenty-one chains twenty-five links; thence by allotment 22^a bearing south and west to a point bearing north one chain from the north-east angle of allotment 3 of section 5^a; thence by a line, that allotment, and allotments 4 and 5 bearing south to the summit of the Main Dividing Range; thence easterly by the summit of the Range to the western boundary of the Mount Macedon State Forest Reserve, and thence by that reserve bearing northerly and north-westerly to the point of commencement.—(N.59.) (77.N.536.)

PANOOBAMAWN—Site for Cemetery, also withheld from sale, leasing, and licensing, and excepted from occupation for mining purposes, or for residence or business under any miner's right or business license.—Ten acres, county of Bendigo, parish of Panoobamawn, being part of allotment 48: Commencing at the south-west angle of the allotment; bounded thence by a road bearing north ten chains; thence by lines bearing respectively east ten chains and south ten chains; and thence by a road bearing west ten chains to the point of commencement. The bearings are from the true meridian.—(P.1310.) (77.C.13157.)

RUPANYUP—Site for Public purposes, also withheld from sale, leasing, and licensing, and excepted from occupation for residence or business under any miner's right or business license.—One hundred and fifty-two acres, more or less, county of Borung, parish of Rupanyup, being part of allotment 132: Commencing at the south-east angle of allotment 133A; bounded thence by allotment 133 bearing S. 6° 39' W. twenty-two chains seventy-four links; thence by a road bearing N. 89° 59' W. seven chains, S. 0° 1' W. twelve chains and S. 89° 59' E. seven chains; thence by allotment 134 and a line bearing S. 0° 1' W. forty chains seventy-seven links; thence by allotment 123 and a line bearing N. 89° 57' W. thirty-eight chains forty-four links; thence by allotment 125 bearing N. 0° 34' E. to the north-east angle thereof and N. 89° 54' W. one chain eighty-two links; thence by a line and allotment 130A, bearing N. 0° 3' E. eleven chains thirty links; thence by allotment 130 bearing S. 89° 57' E. nineteen chains seventy-five links and by that allotment and allotment 131 bearing N. 6° 39' E. to a point in line with the south boundary of allotment 133A aforesaid; thence by a line and that allotment bearing S. 83° 21' E. sixteen chains thirty-three links to the point of commencement. The bearings are from the true meridian.—(R.763.) (77.H.8283.)

RUPANYUP—Site for Public purposes, also withheld from sale, leasing, and licensing, and excepted from occupation for residence or business under any miner's right or business license.—Four hundred and forty acres, more or less, county of Borung, parish of Rupanyup, being allotment 96: Commencing at the north-east angle of allotment 95; bounded thence by that allotment bearing N. 89° 39' W. twelve chains five links; thence by a line and allotment 89 bearing N. 8° 47 1/2' W. forty-six chains ninety-four links; and by that allotment bearing N. 0° 3 1/2' E. to a point in line with the south boundary of allotment 122; thence by a line and that allotment bearing S. 89° 57' E. fifty-nine chains eighty links; thence by a line and allotment 102 bearing S. 0° 4 1/2' W. twenty-seven chains eighty-six links; thence by allotment 101 bearing N. 89° 53 1/2' W. two chains fourteen links and by that allotment and a line bearing S. 0° 4 1/2' W. thirty-five chains eighty-four

links; thence by roads bearing respectively S. 89° 55' E. thirty-seven chains fifty-two links and S. 0° 4' W. eight chains sixty-five links; thence by allotment 97 bearing N. 89° 56' W. thirty-six chains ninety-seven links, S. 0° 44' W. sixteen chains seven links and by that allotment and a line bearing N. 89° 56' W. thirty-eight chains forty-seven links; and thence again by allotment 95 aforesaid bearing N. 0° 21' E. forty-two chains twenty-three links to the point of commencement. The bearings are from the true meridian.—(R.76² and 3.) (77.H.8283.)

RUPANYUP—Site for Public purposes, also withheld from sale, leasing, and licensing, and excepted from occupation for residence or business under any miner's right or business license.—Six hundred acres, more or less, county of Borung, parish of Rupanyup, being allotment 192: Commencing at the north-east angle of allotment 191; bounded thence by allotment 190 and a line bearing east forty-four chains sixty-eight links; thence by allotments 196 and 194 bearing south eighty-two chains forty-seven links; thence by a line and allotment 193 bearing N. 70° 8' W. twelve chains forty-three links, and by that allotment bearing S. 19° 57' W. thirty-five chains, and by that allotment and a line bearing S. 70° 3' E. twelve chains forty-three links; thence by allotment 148 and a line bearing S. 19° 57' W. twenty-seven chains fifty-two links; thence by allotment 149 bearing west fifteen chains three links, S. 54° W. twenty-three chains, S. 76° 30' W. eleven chains fifty-six links, and south thirty-nine chains two links; thence by roads bearing respectively west twelve chains seven links and N. 0° 1' E. sixty chains twenty-two links; thence by allotment 150 bearing east thirty-nine chains ninety-seven links, N. 0° 1' E. thirty-nine chains ninety-seven links and west six chains thirty-nine links; and thence by a line and allotment 191 aforesaid bearing north ninety-six chains thirty-one links to the point of commencement. The bearings are from the true meridian.—(R.76³.) (77.H.8283.)

RUPANYUP—Site for Public purposes, also withheld from sale, leasing, and licensing, and excepted from occupation for residence or business under any miner's right or business license.—Five hundred and sixty acres, more or less, county of Borung, parish of Rupanyup, being allotment 154: Commencing at the south-east angle of allotment 152; bounded thence by a road bearing S. 0° 1' W. eighty-four chains sixteen links; thence by allotment 189 bearing N. 89° 59' W. thirty-seven chains sixty-five links; thence by allotment 185 bearing N. 0° 1' E. forty-nine chains eighty-eight links, S. 56° 39' W. forty-eight chains and S. 0° 14' E. sixteen chains six links; thence by allotment 133 bearing S. 89° 56' W. sixty-one chains forty-four links; thence by a line bearing N. 6° 34' E. to the south-west angle of allotment 158; thence by that allotment bearing N. 89° 56' E. thirty chains twelve links, north fifty-three chains sixty-three links, east thirteen chains fifty-eight links, and N. 0° 2' E. eight chains thirty-seven links; thence by a line and allotment 155 bearing S. 89° 58' E. forty-one chains; thence by allotment 153 bearing S. 0° 2' W. ten chains seventy-seven links, S. 45° E. three chains eighteen links, S. 89° 59' E. twelve chains seventy-six links, and N. 62° 2' E. twenty chains two links, and by that allotment and allotment 152 aforesaid bearing N. 54° 3' E. twenty-six chains forty-five links to the point of commencement, excepting allotment 153 A. The bearings are from the true meridian.—(R.76³.) (77.H.8283.)

RUPANYUP—Site for Public purposes, also withheld from sale, leasing, and licensing, and excepted from occupation for residence or business, under any miner's right or business license.—Eighty acres, more or less, county of Borung, parish of Rupanyup, being part of allotment 78: Commencing at the north-east angle of allotment 61; bounded thence by that allotment bearing N. 89° 40' W. thirty chains seven links; thence by a line bearing north one chain; thence by allotment 79 bearing N. 84° 34' E. four chains eighty-four links, and by that allotment and allotment 82 bearing N. 0° 21' E. forty-five chains thirty-eight links; thence by a line and allotment 76 bearing N. 89° 54' E. five chains seven links; thence by allotment 77 bearing S. 0° 6' E. twenty-two chains twenty-two links, N. 89° 54' E. thirteen chains fifty links, and N. 0° 6' W. one chain forty-six links; thence again by allotment 76 bearing east one chain sixty-one links; and thence by roads bearing respectively S. 0° 1' W. twelve chains, east six chains, and S. 0° 1' W. seventeen chains seventy-nine links to the point of commencement. The bearings are from the true meridian.—(R.76³.) (77.H.8283.)

RUPANYUP—Site for Public purposes, also withheld from sale, leasing, and licensing, and excepted from occupation for residence or business under any miner's right or business license.—Thirty-six acres three roods ten perches, county of Borung, parish of Rupanyup: Commencing at the north-west angle of allotment 53; bounded thence by that allotment bearing S. 18° 56' E. forty-five chains ninety-six links; thence by a road bearing S. 89° 57' W. fifteen chains ninety-eight links; thence by allotments 54 and 55 bearing N. 0° 84' E. forty-three chains thirty-six links; and thence by a line bearing S. 89° 55' E. one chain to the point of commencement. The bearings are from the true meridian.—(R.76³.) (77.H.8283.)

RUPANYUP—Site for Public purposes, also withheld from sale, leasing, and licensing, and excepted from occupation for residence or business under any miner's right or business license.—Seventeen acres one rood fourteen perches, county of Borung, parish of Rupanyup, being allotment 169: Commencing at the north-west angle of the site, being a point bearing N. 89° 51' E. one chain from the north-east angle of allotment 170; bounded thence by a road bearing N. 89° 51' E. seventeen chains sixty links; thence by the road from Minyip to Horsham bearing S. 88° 59' W. fifteen chains fifty-eight links and S. 56° 22' W. nine chains thirty-two links; and

thence by a road bearing N. 0° 9' W. seventeen chains twenty-five links to the point of commencement. The bearings are from the true meridian.—(R.76³.) (77.H.8283.)

TARRENGOWER—Site for Public purposes (State School, No. of application 1830), also withheld from sale, leasing, and licensing, and excepted from occupation for mining purposes, or for residence or business under any miner's right or business license.—One acre two roods, county of Talbot, parish of Tarrengower, being allotment 24 of section C: Commencing at the south-east angle of allotment 26; bounded thence by J. R. Roberts' 49th section block, No. 5823, bearing S. 7° 52' E. two chains; and thence by allotment 23 bearing S. 82° 8' W. seven chains fifty links; thence by allotment 13 bearing N. 7° 52' W. two chains; and thence by allotments 25 and 26 bearing N. 82° 8' E. seven chains fifty links to the point of commencement.—(T.5³.) (77.E.1516.)

THARANBEGGA—Site for Public purposes (State School, No. of application 1937), also withheld from sale, leasing, and licensing, and excepted from occupation for mining purposes, or for residence or business under any miner's right or business license.—Five acres, county of Moira, parish of Tharanbeggia: Commencing at a point bearing east five chains thirty-seven links from the north-east corner of David Boyd's 19th section holding, No. 86930; bounded thence by roads bearing respectively south ten chains twenty-four links, east five chains, and north nine chains twenty-six links, and N. 68° 1' W. two chains sixty-four links, and west two chains fifty-five links to the point of commencement.—(T.216¹.) (77.E.1483.)

TONGALA—Site for Public Cemetery, also withheld from sale, leasing, and licensing, and excepted from occupation for mining purposes, or for residence or business under any miner's right or business license.—Ten acres, county of Rodney, parish of Tongala, being part of allotment 117: Commencing at the north-west angle of allotment 124^b; bounded thence by that allotment bearing east ten chains; thence by lines bearing respectively north ten chains and west ten chains; and thence by a road bearing south ten chains to the point of commencement. The bearings are from the true meridian.—(T.145¹.) (77.C.13125.)

WANURP—Site for Public purposes (State School, No. of application 1936), also withheld from sale, leasing, and licensing, and excepted from occupation for mining purposes, or for residence or business under any miner's right or business license.—Two acres, county of Bendigo, parish of Wanurp, being part of allotment 154: Commencing at the north-west angle of the allotment; bounded thence by a road bearing east five chains; thence by C. Turpin's 19th section block, No. 248, bearing south four chains and west five chains; and thence by a road bearing north four chains to the point of commencement. The bearings are from the true meridian.—(W.283.) (77.E.2740.)

WITCHPOOL—Site for Public purposes (State School, No. of application 1842), also withheld from sale, leasing, and licensing, and excepted from occupation for mining purposes or for residence or business under any miner's right or business license.—Two acres, county of Borung, parish of Witchpool, being part of allotment 7 of section 4: Commencing at the north-west angle of the site, being a point bearing east thirty-three chains fifty-one links from the north-west angle of the allotment; bounded thence by roads bearing respectively east four chains and south five chains; and thence by lines bearing respectively west four chains and north five chains to the point of commencement.—(W.299².) (77.E.1544.)

WITCHPOOL—Site for Public purposes (State School, No. of application 1842), also withheld from sale, leasing, and licensing, and excepted from occupation for mining purposes or for residence or business under any miner's right or business license.—Five acres, county of Borung, parish of Witchpool, situate in section 5: Commencing at the north-east angle of the site, being a point bearing south thirty-one chains ninety-three links and west one chain from the north-west angle of allotment 1; bounded thence by roads bearing respectively south seven chains seven links, west seven chains seven links, north seven chains seven links, and east seven chains seven links to the point of commencement.—(W.299².) (77.E.1442.)

F. LONGMORE,

Commissioner of Crown Lands and Survey.

Lands and Survey Office,
Melbourne.

PROPOSED REVOCATION OF THE TEMPORARY RESERVATION OF LANDS.

IN pursuance of the provisions of *The Land Act 1869* (88 Vict., No. 360, § 6 and 9): Notice is hereby given that it is the intention of the Governor, with the advice of the Executive Council, to *revoke* the temporary reservation of the lands hereinafter referred to, viz.:

The following Notice was Gazetted 1^o on 21 December, pursuant to Order of 17 December 1877.

BUNGAREE.—The temporary reservation by Order of the 30th September 1872 of eight acres one rood of land in the parish of Bungaree, as a site for Watering and Road purposes, is about to be revoked, so far as regards the portion thereof hereinafter described, viz.:—One acre one rood, county of Talbot, parish of Bungaree: Commencing at the north-west angle of allotment 6 A, section 29; bounded thence by that allotment bearing south two chains seventy links; thence by allotment 1 B bearing N. 89° 42' W. eleven chains and N. 6° 18' E. twenty links; thence by lines bearing respectively

east two chains eighty-one links and N. 73° 19' E. eight chains fifty-five links to the point of commencement.—(B.507(2). (77.B.8021.)

The following Notice was Gazetted 1^o on 11 January, pursuant to Order of 7 January 1878.

COORIEJONG.—The temporary reservation, by Order of the 28th June 1875, of five acres of land in the parish of Cooriejong, for State School purposes, is about to be revoked.—(L.P.1072.) (77.E.1542.)

FRANCIS LONGMORE,

Commissioner of Crown Lands and Survey.

Lands and Survey Office,
Melbourne.

LANDS PERMANENTLY RESERVED FROM SALE.

IN pursuance of the provisions of *The Land Act 1869* (33 Vict. No. 360, § 6 and 8) the Governor in Council has reserved from sale permanently the lands hereinafter described, viz.:—

By Orders of 7 January 1878.

FITZROY.—Site for the purposes of the Old Actors' Association. See *Gazette* of 7 December 1877.

SANDHURST.—Site for Market purposes. See *Gazette* of 7 December 1877.

F. LONGMORE,

Commissioner of Crown Lands and Survey.

Lands and Survey Office,
Melbourne.

REVOCATION OF THE TEMPORARY RESERVATION OF LANDS.

IN pursuance of the provisions of *The Land Act 1869* (33 Vict. No. 360, § 6 and 9), the Governor in Council has revoked the temporary reservation of the lands hereinafter referred to, viz.:—

Revoked by Orders of 7 January 1878.

BEEAC.—Site for Sons of Temperance Hall. See *Gazette* of 7 December 1877.

BET BET.—Land reserved in the parishes of Dunolly, Barp, and Bet Bet as a site for the Preservation and Growth of Timber (partly revoked). See *Gazette* of 7 December 1877.

BOORHAMAN.—Site for Public purposes. See *Gazette* of 7 December 1877.

MARMA.—Site for Watering and Camping purposes (partly revoked). See *Gazette* of 14 December 1877.

MOOROPNA.—Site for a Hospital.—See *Gazette* of 7 December 1877.

NAGAMBIE.—Site for Showyards. See *Gazette* of 7 December 1877.

NAR-BE-THONG.—Site for Water Supply purposes (partly revoked). See *Gazette* of 30 November 1877.

TEDDYWADDY.—Site for Public purposes. See *Gazette* of 7 December 1877.

TOORAK.—Site for Watering and Camping purposes. See *Gazette* of 14 December 1877.

F. LONGMORE,

Commissioner of Crown Lands and Survey.

Lands and Survey Office,
Melbourne.

LANDS EXCEPTED OR WITHHELD UNDER SECTIONS 6, 9, AND 102 OF "LAND ACT 1869."

THE Governor, acting by and with the advice of the Executive Council, has made the following Orders under sections 6, 9, and 102 of *The Land Act 1869*:—

Pursuant to Orders of 7 January 1878.

BALLAARAT AND BUSINYONG.—Land withheld from the operation of the 49th section of *The Land Act 1869*, being the unappropriated Crown land comprised within the area indicated by pink border upon tracing marked A attached to Corr.77.M.7031, deposited at the Crown Lands Office, Melbourne.

COORIEJONG.—The Order in Council of the 28th June 1875, excepting from occupation for mining purposes, or for residence or business under any miner's right or business license, and withholding from sale, leasing, and licensing.—Five acres of land in the parish of Cooriejong, temporarily reserved by the same Order for State School purposes, has been revoked.—(L.P.1072.) (77.E.1542.)

EGLINTON.—Land withheld from sale, leasing, and licensing, and excepted from occupation for residence or business under any miner's right or business license.—Twenty acres, county of Talbot, parish of Eglinton, situate in section 5A: Commencing at the south-east angle of allotment 91; bounded thence by that allotment bearing west eighteen chains ninety-two links; thence by a line bearing south ten chains fifty-seven links; thence by W. Meakie's 49th section block, No. 5543, and T. Pratt's block, No. 2740, bearing east eighteen chains ninety-two links; and thence by a road bearing north ten chains fifty-seven links to the point of commencement.—(E.182.) (77.O.7322)

INGLEWOOD.—Land withheld from sale, leasing, and licensing, and excepted from occupation for residence or business under any miner's right or business license.—Nineteen acres three roods thirty-five perches, county of Gladstone, parish of Inglewood, situate in section 6: Commencing at the north-east angle of allotment 1A²; bounded thence by that allotment bearing west twenty-seven chains forty-one links; thence by allotment 1A¹ bearing north six chains

seventy-one links; thence by a road bearing east twenty-seven chains ninety-four links; and thence by a line bearing S. 4° 30' W. six chains seventy-four links to the point of commencement.—(L.5^a). (77.D.7825.)

KIRKELLA AND STAWELL.—The Order in Council of the 10th February 1873, withholding from sale, leasing, and licensing under the 102nd section of *The Land Act 1869*, certain lands in the parishes of Kirkella, Gampola, and Stawell, has been revoked so far as regards allotments 179^a and b and 180^a and b, parish of Kirkella, and allotment 9^b of section Z, parish of Stawell.—(74.O.14995)

MURCHISON.—Land withheld from the operation of the 49th section of *The Land Act 1869*, county of Rodney, parish of Murchison: Commencing at a point on the left bank of the Goulburn River bearing east from the north-east angle of suburban allotment 5; bounded thence by a line bearing west to the eastern side of the road to Shepparton; thence by that road bearing north-westerly and north to the south boundary of the Recreation reserve; thence by that reserve bearing east to the aforesaid river; and thence by that river upwards to the point of commencement.—(M.265.) (77.M.5328.)

TARRAYOUKYAN.—The Order in Council of the 31st May 1875, excepting from occupation for mining purposes, or for residence or business under any miner's right or business license, and withholding from sale, leasing, and licensing, certain land in the parishes named in the schedule attached thereto, has been revoked so far as regards allotments 53, 88, and E, in the parish of Tarrayoukyan.—(T.167.) (77.H.6286.)

F. LONGMORE,

Commissioner of Crown Lands and Survey.

Lands and Survey Office,
Melbourne.

TIMBER RESERVE.

PROCLAMATION

By His Excellency Sir George Ferguson Bowen, Knight Grand Cross of the Most Distinguished Order of Saint Michael and Saint George, Governor and Commander-in-Chief in and over the Colony of Victoria and its Dependencies, and Vice-Admiral of the same, &c., &c., &c.

WHEREAS by *The Land Act 1869*, it was amongst other things enacted, that the Governor might make and proclaim reserves for the preservation and growth of timber, and might from time to time, after one month's notice should be given in the *Government Gazette*, alter and revoke any such proclamation, and the Board of Land and Works might issue licenses to cut timber upon such reserve or any part thereof on such terms and conditions, and subject to the payment of such license fee as should from time to time be approved of by the Governor and be set forth in such license: Now therefore I, the Governor of Victoria, with the advice of the Executive Council, do hereby, in accordance with the provisions of the above-recited Act, proclaim as a reserve for the preservation and growth of timber the Crown lands hereinafter described, that is to say:—

ECKLIN TIMBER RESERVE.—Two hundred and thirteen acres one rood sixteen perches, county of Heytesbury, parish of Ecklin, being allotment 1A of section 11: Commencing at the north-west angle of allotment 1B; bounded thence by that allotment bearing south forty-three chains seventy-six links; thence by allotment 3 bearing west forty-nine chains fifty links; and thence by roads bearing respectively north forty-three chains seventy-six links and east forty-nine chains fifty links to the point of commencement, excepting a road one chain wide.—(E.92.) (77.D.3030.)

Given under my Hand and the Seal of the Colony, at Melbourne, this seventh day of January in the year of our Lord One thousand eight hundred and seventy-eight, and in the forty-first year of Her Majesty's reign.

(L.S.)

G. F. BOWEN.

By His Excellency's Command,

F. LONGMORE,

Commissioner of Crown Lands and Survey.

GOD SAVE THE QUEEN!

PROPOSED ALTERATION OF A TIMBER RESERVE.

IN pursuance of the provisions of *The Land Act 1869* (No. 360, § 53): Notice is hereby given that it is the intention of the Governor in Council to alter the Proclamation of the undermentioned reserve for the preservation and growth of timber, viz.:—

ELLESMERE AND AXEDALE STATE FOREST.—The Ellesmere and Axedale State Forest, proclaimed by Order of the 4th May 1874 as a reserve for the preservation and growth of timber, is about to be diminished by deducting therefrom the portion hereinafter described, viz.:—Five acres, county of Bendigo, parish of Ellesmere: Commencing at a point bearing N. 81° 41' W. one chain from the north-west angle of allotment 98; bounded thence by roads bearing respectively S. 8° 22' W. seven chains fifty-three links, N. 81° 41' W. six chains sixty-three links and a half, N. 8° 19' E. seven chains fifty-three links, and S. 81° 41' E. six chains sixty-four links to the point of commencement. The bearings are from the true meridian.—(E.97.) (76.E.1227.)

F. LONGMORE,

Commissioner of Crown Lands and Survey.

Lands and Survey Office,
Melbourne, 17th December 1877.

Gazetted 1^o on 21 December 1877.

TIMBER RESERVE DIMINISHED.

PROCLAMATION

By His Excellency Sir George Ferguson Bowen, Knight Grand Cross of the Most Distinguished Order of Saint Michael and Saint George, Governor and Commander-in-Chief in and over the Colony of Victoria and its Dependencies, and Vice-Admiral of the same, &c., &c., &c.

WHEREAS by *The Land Act 1869* it was amongst other things enacted, that the Governor might make and proclaim reserves for the preservation and growth of timber, and might from time to time, after one month's notice should be given in the *Government Gazette*, alter and revoke any such proclamation, and the Board of Land and Works might issue licenses to cut timber upon such reserve or any part thereof on such terms and conditions, and subject to the payment of such license fee as should from time to time be approved of by the Governor and be set forth in such license: And whereas by a Proclamation under the hand of the Governor and the seal of the Colony, bearing date the seventeenth day of March 1873, a reserve for the preservation and growth of timber, was proclaimed under the designation of the Victoria State Forest, and the said Proclamation was altered and the said forest was diminished by another Proclamation dated the thirtieth day of July 1877: And whereas it is expedient further to diminish the said reserve: Now therefore I, the Governor of Victoria, with the advice of the Executive Council, do hereby again alter the Proclamation firstly hereinbefore mentioned, and do hereby further diminish the area of the said reserve, that is to say:—

VICTORIA STATE FOREST, proclaimed by Order of the 17th March 1873, and diminished by Order of 30th July 1877, is hereby further diminished by deducting therefrom the portion of land hereinafter described, viz.:—Two hundred and sixty-seven acres thirty-three perches, counties of Anglesey and Evelyn, parish of Nar-be-thong, being allotments 63, 64, 65, 66, 67, 69, 70, 71, 72, 73, 74, 75, 76, 77, 78, 79, 80, 81, 82, and 83.—(N.96*) (77.L.6306.)

Given under my Hand and the Seal of the Colony, at Melbourne, this seventh day of January in the year of our Lord One thousand eight hundred and seventy-eight, and in the forty-first year of Her Majesty's reign.

(L.S.) G. F. BOWEN.

By His Excellency's Command,
F. LONGMORE,
Commissioner of Crown Lands and Survey.
GOD SAVE THE QUEEN!

COMMONS INCREASED.

PROCLAMATION

By His Excellency Sir George Ferguson Bowen, Knight Grand Cross of the Most Distinguished Order of Saint Michael and Saint George, Governor and Commander-in-Chief in and over the Colony of Victoria and its Dependencies, and Vice-Admiral of the same, &c., &c., &c.

WHEREAS by *The Land Act 1869* it was amongst other things enacted, that it should be lawful for the Governor at any time and from time to time under regulations to be made for such purpose to proclaim any Crown lands as a common, and place it under the management of any borough or shire council, mining or road board, or any person or persons, or any two or more of the said councils, boards, or persons, and direct the manner by which the fees should be imposed, paid, collected, and recovered for depasturing thereon, and how such fees should be disposed of, and at any time alter, add to, diminish, revoke, or abolish such common, or unite one or more commons; and it was also enacted that notice of any proposed proclamation, alteration, addition, diminution, revocation, or union of commons should be published and all objections thereto should be heard in the manner set forth in the One hundredth section of the said Act: Now therefore I, the Governor of Victoria, with the advice of the Executive Council, do hereby add to the Commons hereinafter respectively mentioned, that is to say:—

BENALLA AGRICULTURAL AREA FARMERS' COMMON.—The Benalla Agricultural Area Farmers' Common proclaimed by Order of the 16th August 1870, and increased by Order of the 7th September 1874, is hereby further increased by adding thereto 7564 acres, being the unappropriated Crown lands within the township boundary of Winton, and the several allotments and parts of allotments hereinafter enumerated, viz., allotments 49A, 74, 105, 117, 118, and 123, and parts of allotments 49B, 75, 102, 103, 106, 107, 108, 109, 110, 113, 114, 115, 116A, 119, and 119A in the parish of Winton, parts of allotments 59 and 60, parish of Kelfeera, and allotments 52, 53, and 55, and part of allotment 7, parish of Lurg, as shown on plan marked P attached to Corr. 77.C.18937, deposited at the Crown Lands Office, Melbourne.

THE MORRISON'S GOLD FIELD COMMON.—Proclaimed by Order of the 28th September 1863, modified by Order of the 5th January 1864, and increased by Orders of the 27th April 1868 and the 6th March 1876 respectively, is hereby further increased by adding thereto the unappropriated Crown land comprised within the boundaries hereinafter described, viz.:—County of Grant, parishes of Borhoneyghurk and Lal Lal: Commencing at a point on the north boundary of the existing common where it is intersected by the western boundary of the Borhoneyghurk North run; thence easterly and southerly

by the existing common to the road forming the north boundary of allotment 24, parish of Borhoneyghurk; thence easterly by that road to the south-west angle of Robert Haywood's licensed land; thence north by that land to the north-west angle thereof; thence west and north by Edward Williams' licensed land, and east by that land, Michl. Kane's land, and allotment 19 to the boundary of the existing common; and thence north-westerly by that common and north-westerly, south-westerly, and southerly by the boundary of the Borhoneyghurk North run aforesaid to the point of commencement. Area of extension, 3000 acres, more or less.—(77.C.18867.)

Given under my Hand and the Seal of the Colony, at Melbourne, this seventh day of January in the year of our Lord One thousand eight hundred and seventy-eight, and in the forty-first year of Her Majesty's reign.

(L.S.) G. F. BOWEN.

By His Excellency's Command,
F. LONGMORE,
Commissioner of Crown Lands and Survey.
GOD SAVE THE QUEEN!

CUTTING OF TIMBER, ETC., ON CERTAIN CROWN LANDS PROHIBITED.

PROCLAMATION

By His Excellency Sir George Ferguson Bowen, Knight Grand Cross of the Most Distinguished Order of Saint Michael and Saint George, Governor and Commander-in-Chief in and over the Colony of Victoria and its Dependencies, and Vice-Admiral of the same, &c., &c., &c.

WHEREAS by *The Land Act 1869* it was amongst other things enacted, that notwithstanding anything thereinbefore contained the Governor might by proclamation declare that no person, although he be duly licensed or otherwise authorized, should cut, dig, or remove live or dead timber or particular description of timber or bark, stone, gravel, sand, loam, brick, or other earth, from such portions of Crown lands as were named in such proclamation, or should exercise on any such portions the powers, or any of them, conferred by any license granted under the authority of Part III. of the said Act: Now therefore I, the Governor of Victoria, with the advice of the Executive Council, under and by virtue of the power conferred by the above-recited Act, do by this my Proclamation declare that no person, although he be duly licensed or otherwise authorized, shall cut, dig, or remove live or dead timber from such portions of Crown lands as are comprised within the boundaries hereinafter defined, that is to say:—

BANYENNA AND RICH AVON EAST.—County of Kara Kara, parish of Rich Avon East, at the Batyo Catyo Swamp: Commencing at the north-east angle of J. Coates' 19th section block, No. 37947; bounded thence by a road bearing easterly to the north-west angle of J. Coates' block, No. 11782; and thence southerly, north-westerly, westerly, north-westerly, north-easterly, easterly, and northerly by the boundary of the selected land to the point of commencement.

County of Kara Kara, parish of Rich Avon East, at Stratford's Lakes: Commencing at the north-west angle of H. Stratford's 19th section block, No. 22560; bounded thence by a road bearing north-westerly to the south boundary of R. Abernethy's block; and thence easterly, southerly, easterly, southerly, south-westerly, westerly, northerly, and westerly by the boundary of the selected land to the point of commencement.

County of Kara Kara, parishes of Banyenna and Rich Avon East, at Stratford's Lakes: Commencing at the south-west angle of allotment 4, parish of Banyenna; bounded thence by a line bearing west to the eastern boundary of R. Hancock's, sen., 19th section block; and thence northerly, westerly, northerly, north-westerly, easterly, southerly, south-easterly, north-easterly, south-easterly, south-westerly, north-westerly, and southerly by the boundary of the selected land to the point of commencement.—(77.S.7660.)

MURTOA.—The unappropriated Crown land comprised within the township of Murtoa, the boundaries of which are herein-after described, viz.:—County of Borung, parish of Ashens: Commencing at the north-west angle of allotment 163; bounded thence by that allotment, a line, and allotment 160 bearing easterly fifty-five chains sixty-nine links; by the latter allotment, a line, and allotment 142 bearing northerly forty chains eight links; and by the last-mentioned allotment, a line, and a road bearing westerly fifty-eight chains seventy-seven links; and thence by a road bearing southerly forty chains seventeen links to the point of commencement.—(A.1680.) (77.L.2888.)

Given under my Hand and the Seal of the Colony, at Melbourne, this seventh day of January in the year of our Lord One thousand eight hundred and seventy-eight, and in the forty-first year of Her Majesty's reign.

(L.S.) G. F. BOWEN.

By His Excellency's Command,
F. LONGMORE,
Commissioner of Crown Lands and Survey.
GOD SAVE THE QUEEN!

PROPOSED ALTERATION OF A TIMBER RESERVE.

IN pursuance of the provisions of *The Land Act 1869* (No. 360, § 53): Notice is hereby given that it is the intention of the Governor in Council to alter the proclamation of the undermentioned reserve for the preservation and growth of timber, viz.:-

THE DANDENONG AND WORRI YALLOAK STATE FOREST, proclaimed by Order of the 11th March 1872 as a reserve for the preservation and growth of timber, and which was diminished by Order of the 16th July 1877, is about to be again diminished by deducting therefrom the portion not included within the boundaries hereinafter described, and the Reserve shall thereupon and thenceforth be the land comprised within those boundaries, that is to say:- Nineteen thousand acres, more or less, counties of Mornington and Evelyn: Commencing at a point on the left bank of the Worri Yallock Creek bearing S. 48° 30' E. eighty chains from the south angle of allotment 38A, parish of Wandin Yallock; bounded thence by a branch of that creek westerly to its westernmost source; thence by a line bearing N. 74° W. forty-two chains, more or less, to the eastern branch of the Olinda or Running Creek; thence by that creek downwards to a point bearing N. 83° 30' E. from the junction of the middle and western branches thereof; thence by a line bearing S. 83° 30' W. to that junction; thence by the said western branch upwards to the south-western boundary of allotment C. of section Z, parish of Mooroolbark; thence by that allotment bearing N. 47° 30' W. to the summit of the Main Dandenong Range; thence southerly and westerly to the summit of that range to One Tree Hill; thence by lines bearing respectively south sixteen chains, S. 40° W. twenty-five chains, S. 15° W. twenty-eight chains, and south fifty-seven chains, more or less, to the road from Melbourne; thence by that road and a line bearing N. 86° W. 22' E. to the Ferntree Gully; thence by that gully upwards twenty-five chains, more or less, to the junction of a branch thereof; thence easterly by that branch to its source; thence by a line bearing S. 80° E. one hundred and sixty-five chains, more or less, to a track; thence south-easterly by that track to the point where it crosses the Monbulk Creek; thence by that creek upwards to the junction of a branch thereof distant in a straight line seventy-seven chains, more or less, from the last-mentioned point; thence northerly by that branch to its source; thence by a line bearing N. 72° E. to the westernmost source of the Teatree Creek; thence by that creek to the Worri Yallock Creek aforesaid; and thence by that creek downwards to the point of commencement. Area of portion proposed to be deducted, seven thousand five hundred acres, more or less.—(D.200.) (77.G.5097.)

F. LONGMORE,

Commissioner of Crown Lands and Survey.

Lands and Survey Office,
Melbourne, 7th January 1878.Gazetted 1^o on 11.1.78.

PROPOSED ALTERATION OF A TIMBER RESERVE.

IN pursuance of the provisions of *The Land Act 1869* (No. 360, § 53), notice is hereby given that it is the intention of the Governor in Council to alter the Proclamation of the undermentioned reserve for the preservation and growth of timber, viz.:-

BALLARAT AND CRESWICK STATE FOREST.—The Ballarat and Creswick State Forest, proclaimed by Order of the 26th March 1872, as a reserve for the preservation and growth of timber, and which was diminished by Orders dated respectively the 28th April 1873, the 28th July 1873, and the 1st May 1876, is about to be still further diminished by deducting therefrom the portion hereinafter described, viz.:-Two acres one rood thirteen perches and seven-tenths, county of Talbot, parish of Creswick: Commencing at a point bearing S. 66° 35' W. one chain and S. 23° 25' E. one chain from the south-east angle of the land licensed under the 42nd section of *The Amending Land Act 1865* to W. L. Jones; bounded thence by roads bearing respectively S. 23° 25' E. six chains eighteen links, S. 66° 35' W. three chains sixty-six links and a half, N. 25° 38' W. six chains eighteen links and a half, and N. 66° 35' E. three chains eight-nine links and a half to the point of commencement.—(C.400.) (77.E.1547.)

F. LONGMORE,

Commissioner of Crown Lands and Survey.

Lands and Survey Office,
Melbourne, 7th January 1878.Gazetted 1^o on 11 January 1878.

RENTS OF TWO RUNS.

REFERRING to the rents of runs for second half of 1877, it is hereby notified that the rent of the run Ellangowan, in Portland district, is fixed at £48 10s.; and that for Morea Katkin, in Wimmera West, at £118 5s., and that these amounts are to be received without fine.

F. LONGMORE,

Commissioner of Crown Lands and Survey.

Department of Crown Lands and Survey
(Occupation Branch),
Melbourne, 7th January 1878.

RUN ABANDONED.—BENALLA DISTRICT.

IT is hereby notified that the run "Emu" has been abandoned since 31st December 1877.—(4703.B.)

F. LONGMORE,

Commissioner of Crown Lands and Survey.

Department of Lands and Survey,
Melbourne, 4th January 1878.

COMMON ABOUT TO BE ABOLISHED.

IN pursuance of the provisions of *The Land Act 1869*, § 61: Notice is hereby given that the Governor in Council is about to abolish the Common hereinafter mentioned, viz.:-

THE CARRNGHAM UNITED TOWN AND FARMERS' COMMON, proclaimed by Order of the 16th December 1862.—(77.C.8600.)

F. LONGMORE,

Commissioner of Crown Lands and Survey.

Lands and Survey Office,
Melbourne, 17th December 1877.Gazetted 1^o on 21. December 1877.

COMMON ABOUT TO BE ABOLISHED.

IN pursuance of the provisions of *The Land Act 1869*, § 61: Notice is hereby given that the Governor in Council is about to abolish the Common hereinafter mentioned, viz.:-

THE SANDFORD FARMERS' COMMON, proclaimed by Order of 5th May 1862.—(77.S.5572.)

F. LONGMORE,

Commissioner of Crown Lands and Survey.

Lands and Survey Office,
Melbourne, 7th January 1878.

Gazetted 11.1.78.

DISPOSITION OF CHURCH LANDS ALLOWED.

A STATEMENT of Trusts having been submitted by the head or authorized representative of the denomination of the Primitive Methodist Church in Victoria, under the provisions of the *Act to provide for the Abolition of State Aid to Religion*, for allowance by the Governor, the same was allowed by him on the seventh day of January 1878, and the following is the form in which such statement of trusts has been allowed:—

Description of Land.—Nineteen perches, county of Bourke, municipal district of Williamstown, commencing at the intersection of the north-eastern side of the Melbourne road and the south-eastern side of Pascoe street; bounded thence by the said street bearing N. 67° 16' E. one chain eleven links; thence by the United Methodist Free Church site bearing S. 22° 44' E. one chain fifty links, and S. 67° 16' W. forty-eight links; and thence by the Melbourne road aforesaid bearing N. 45° 15' W. one chain sixty-two links to the point of commencement.

Names of Trustees.—Edward Garlick, laborer; John White, shipwright; Thomas Thompson, carter; William Bridges, quarryman; and Henry Merton, mariner; all of Williamstown.

Power of Disposition.—To sell, mortgage, let, lease, exchange, or otherwise dispose of the whole or any part of the land.

Purposes to which Proceeds of Disposition are to be applied.—For such purposes as the Annual District Meeting of the Primitive Methodist Church in Victoria may approve.

As witness the hand of the Governor of the Colony of Victoria this seventh day of January 1878.

G. F. BOWEN,

Governor of the Colony of Victoria.

DISPOSITION OF CHURCH LANDS ALLOWED.

A STATEMENT of Trusts having been submitted by the head or authorized representative of the denomination of the Primitive Methodist Church in Victoria under the provisions of the *Act to provide for the Abolition of State Aid to Religion*, for allowance by the Governor, the same was allowed by him on the seventh day of January 1878, and the following is the form in which such statement of trusts has been allowed:—

Description of land.—Two roods, county of Bourke, Borough of Sandridge, being part of section 45: Commencing at the western angle of allotment 8, being a point on the north-eastern side of Ingles street; bounded thence by that street bearing N. 45° 15' W. two chains ninety-eight links; thence by a road bearing N. 64° 23' E. two chains forty-one links; thence by allotments 19, 16, and 17, bearing S. 25° 39' E. two chains twenty-nine links and a half; and thence by allotments 18 and 8 bearing S. 44° 45' W. one chain fifty links to the point of commencement.

Names of Trustees.—George Guest, storekeeper, 200 Smith street, Collingwood; Thomas Jarrett, blacksmith, Hotham; Edwin Thomas Richardson, bookbinder, Emerald Hill; Martin Peterson, blacksmith, Emerald Hill; Michael Ford, blacksmith, Emerald Hill.

Power of Disposition.—To sell, exchange, mortgage, lease, or otherwise dispose of the whole or any part of the land.

Purposes to which Proceeds of Disposition are to be applied.—For such purposes as the Annual District Meeting of the Primitive Methodist Church in Victoria may approve.

As witness the hand of the Governor of the Colony of Victoria this seventh day of January 1878.

G. F. BOWEN,

Governor of the Colony of Victoria.

APPLICATIONS FOR LICENSES APPROVED.

THE following Applications for Licenses under Sections 19 and 47 of 7th Land Act 1869 having been approved, it is hereby notified that the Rents and Fees specified in each case may be received by the undermentioned Officers authorized by the Treasurer to collect Territorial Revenue, to whom the Licenses have been forwarded for issue.

Department of Lands and Survey (Occupation Branch),
Melbourne, 8th January 1878.

F. LONGMORE,
Commissioner of Crown Lands and Survey.

Number of License.	Name of Licensee.	Area, subject to modification of boundaries and area.	Parish or Situation.	Allotment.	Section.	Date of License.	Amount to be Collected.				Payable to Receiver and Land Officer at—	
							Payment.	Survey Charge to be paid by licensees in advance.	Fee for License.	Total Amount of first Payment.		
							£	s.	d.	£	s.	d.
5258 H ^m	Jessie McDonald ¹ 3	159 8 22	Ashens	1st Nov. 1874	8 0 0	...	1 0 0	49 0 0	Horsham.	
3893 P	Daniel McCall ¹ 3	151 1 5	Tarpla	11th Feb. 1875	7 12 0	...	1 0 0	46 12 0	Kelucca.	
365 Sa	Henry Carter ¹ 4	320 0 0	Muskerry	8th Oct. 1874	16 0 0	...	1 0 0	97 0 0	Sandhurst.	
3246 K	Bartholomew McGovern ³	318 0 0	Mologa	1st June 1875	15 18 0	15 18 0	Kerang.	
2842 B ^b	Timothy Keane ¹ 6	262 1 81	Murraungee	6th Aug. 1873	13 3 0	...	1 0 0	79 18 0	Beechworth.	

ERRATA.—The date of 5884/19 M, George Thomson's license, published in Gazette of 14th September 1877, p. 1742, is 1st October 1876, not 1st September 1877.—(Melbourne District.)
The survey fee of £3 3s., mentioned in case of John Hayes, 762/19 B, published in Gazette of 8th November 1877, p. 2125, should not have appeared, being already paid.—(Ballarat District.)
The survey fee in case of William Keyne, 6384/19 B, published in Gazette of 26th October 1877, p. 2026, should read £2 7s. 4d., not £2 17s. 4d.—(Benalla District.)
Referring to Gazette of 4th January 1878, pp. 16 and 17, from 2085/19 K, George Marshall, inclusive, should have been made payable at Kerang, not Kilmore.

Under Section 19.—Payments to be made half-yearly.

Under Section 47.—Payments to be made quarterly.

Number of License.	Name of Licensee.	Area, subject to modification of boundaries and area.	Parish or Situation.	Allotment.	Section.	Date of License.	Amount to be Collected.				Payable to Receiver and Land Officer at—	
							Payment.	Survey Charge to be paid by licensees in advance.	Fee for License.	Total Amount of first Payment.		
							£	s.	d.	£	s.	d.
2638 G	John Considine: rural store site ⁷	8 0 0	Eiliminyt	1st Jan. 1878	1 5 0	2 10 0	Colac.	
2864 G	The Colonial Bank of Australasia: rural store site	8 0 0	Eiliminyt	"	1 5 0	1 5 0	"	
2865 C ^a	Mellae and Fullarton: sawmill site	2 3 39	Jancourt	"	4 0 0	4 0 0	Camperdown	
2866 W	Bridget Ryan: rural store site	8 0 0	Purnam	"	1 5 0	1 5 0	Warrnambool.	
2867 G	James Munday: tannery	8 0 0	Corio	"	8 10 0	1 3 4	...	9 13 4	Geelong.	
2868 G	Annie Laves: residence	8 0 0	Eiliminyt	"	1 5 0	1 5 0	Colac.	
2869 G	William Nicholas, sen.: residence	8 0 0	Eiliminyt	"	1 5 0	1 5 0	"	
2870 G	Maggie Crough: residence	8 0 0	Eiliminyt	"	1 5 0	1 5 0	"	
2871 G	William Billings	8 0 0	Eiliminyt	"	1 5 0	1 5 0	"	
2872 G	George Nicholas: residence	8 0 0	Eiliminyt	"	1 5 0	1 5 0	"	
2873 G	James Nicholas: residence	8 0 0	Eiliminyt	"	1 5 0	1 5 0	"	
2874 G	Charles Prigg: residence	8 0 0	Eiliminyt	"	1 5 0	1 5 0	"	
2875 G	James Prigg: residence	8 0 0	Eiliminyt	"	1 5 0	1 5 0	"	
2876 G	Martha Nicholas: residence	8 0 0	Eiliminyt	"	1 5 0	1 5 0	"	
2877 G	William Nicholas: residence	8 0 0	Eiliminyt	"	1 5 0	1 5 0	"	
2878 G	Thomas Hall: rural store	8 0 0	Eiliminyt	"	1 5 0	1 5 0	"	
2879 G	Thomas Emond: residence	8 0 0	Eiliminyt	"	1 5 0	1 5 0	"	
2880 G	Isabella Scott: residence	8 0 0	Eiliminyt	"	1 5 0	1 5 0	"	
2881 G	Andrew Deans: residence	8 0 0	Eiliminyt	"	1 5 0	1 5 0	"	
2882 G	Walter Deans: residence	8 0 0	Eiliminyt	"	1 5 0	1 5 0	"	
2883 G	James Deans: residence	8 0 0	Eiliminyt	"	1 5 0	1 5 0	"	
2884 G	William Deans: residence	8 0 0	Eiliminyt	"	1 5 0	1 5 0	"	
2885 G	Samuel Bamford: residence	8 0 0	Eiliminyt	"	1 5 0	1 5 0	"	
2886 H	Henry Scott: store	1 0 0	Braunholme	"	2 10 0	2 10 0	Portland.	
2819 M	Andrew Kowan: baths	...	Mornington	"	1 5 0	1 5 0	Melbourne.	
2820 M	Benjamin Tapner: quarry	1 0 0	Merricreek	"	8 0 0	8 0 0	"	
2821 M	Robt. Allan: quarry	1 0 0	Richmond	"	6 5 0	6 5 0	"	
2822 M	Walter Speedon: quarry	2 0 0	Cat-Paw-Paw	...	14	"	2 10 0	2 10 0	"	
596 S	Thomas Smith: for obtaining and removing freestone ⁸	2 0 0	Bragolong	"	2 10 0	2 10 0	Sal.	
2275 D	Ah Loy: brickmaking ⁸	0 1 82	Mollagull	...	A	"	2 10 0	2 10 0	Dunolly.	

Under Section 47.—Payments to be made yearly.

No. of License.	Name of Licensee.	Area, subject to modification of boundaries and area.	Parish or Situation.	Allotment.	Section.	Date of License.	Payment.	Fee for License.	Total Amount of First Payment.	Payable to Receiver and Land Officer at—
		A. B. P.					£ s. d.	£ s. d.	£ s. d.	
4818 C	Edward Elliott: grazing ¹⁰	100 0 0	Edington, lot 7, Lobbit	1st Jan. 1878	6 5 0	...	6 5 0	Maryborough.
4228 C ^a	Joseph Robinson: grazing ¹¹	20,480 0 0	Timboon	"	10 0 0	...	10 0 0	Camperdown.
4321 H ^a	James Lane: grazing purposes	16 0 0	Montajup... pt. 139	"	1 10 0	...	1 10 0	Hamilton.
4822 H ^a	Christoph Note: grazing purposes	40 0 0	Yanart, lot 11, Farvus.	"	4 0 0	...	4 0 0	"
4788 B ^a	W. J. M. Stuckey: grazing ¹²	18,000 0 0	1877/6, 14th December 1877	"	20 10 0	...	20 10 0	Wodonga.
4784 B ^a	Richd. and Robt. King: grazing ¹³	14,000 0 0	Described in the Government Gazette of 14th December 1877	"	40 0 0	...	40 0 0	"
89565 O	Wm. Kaighin: gardening ¹³	1 0 0	Oneco	28th Sept. 1877	1 0 0	...	1 0 0	Bairnsdale.
644 E	Wm. Venn: garden ¹⁴	1 0 0	Wharparilla, township	...	S	2nd Jan. 1878	1 0 0	...	1 0 0	Echuca.
435 E	Jno. McIntyre: garden ¹⁴	0 1 24	Wharparilla, township of Echuca	...	P	5th Jan. 1878	1 0 0	...	1 0 0	"

¹ This is a re-licence.
² £40 arrears, included in total amount of first payment. £40, rent paid on former license, to be credited to this. See Gazette, 6th October 1877, p. 1885.
³ £200 arrears, included in total amount of first payment. £20 8s., rent paid on former license, to be credited to this. See Gazette, 21st December 1877, p. 2046.
⁴ £80 arrears, included in total amount of first payment. £16, rent paid on former license, to be credited to this. See Gazette, 5th October 1877, p. 1485.
⁵ In lieu of notice gazetted 16th June 1876, p. 1143, so far as area and rent are concerned. Land Officer will please adjust rent.
⁶ £53 15s., arrears, included in total amount of first payment. £59 15s., rent paid on former license, to be credited to this. See Gazette, 26th October 1877, p. 2035.
⁷ Total amount of first payment covers arrears of rent due to 31st December 1877.
⁸ The amount of first payment is the fee for the quarter ending 31st March 1878.
⁹ This is a renewal for 1878.
¹⁰ This amount covers payment to Treasury, Melbourne, 20th December 1877.
¹¹ This amount covers payment to Treasury, Melbourne, on 20th December 1877.
¹² This amount was paid at the Treasury, Melbourne, on 23rd September 1877.
¹³ This is a garden license, fee for which was paid to the Receiver and Paymaster, Bairnsdale, on 23rd September 1877.
¹⁴ The period of occupation is for one year from date of license, on which date fee was paid and license issued by the Receiver and Paymaster at Echuca.

RENEWAL OF LICENSES FOR THE YEAR 1878 APPROVED.

THE following Applications for Licenses under Section 47 of *The Land Act 1869*, having been approved, it is hereby notified that the Rents and Fees specified in each case may be received by the undermentioned Officers authorized by the Treasurer to collect Territorial Revenue, to whom the Licenses have been forwarded for issue.
 Department of Lands and Survey (Occupation Branch),
 Melbourne, 8th January 1878.

F. LONGMORE,
 Commissioner of Crown Lands and Survey.

No. of License.	Name of Licensee.	Area, subject to modification of boundaries and area.	Parish or Situation.	Allotment.	Section.	Date of License.	Amount to be Collected.		Payable to Receiver and Land Officer at—	
							Payment.	Fee for License.		
		A. B. P.					£ s. d.	£ s. d.		
4721 O	Jno. Nolan: grazing	15,000 0 0	Jungle Creek	1st Jan. 1878	8 0 0	...	8 0 0	Bairnsdale.
4722 O	C. Penderast and W. Johnston: grazing	30,000 0 0	Wyn Groupen	"	25 0 0	...	25 0 0	"
4723 O	Wm. Southey: grazing	27,419 0 0	Yambo	"	32 0 0	...	32 0 0	"
4721 O	Malcolm K. McKenzi: grazing	50,000 0 0	Bungong High Plain	"	25 0 0	...	25 0 0	"
4725 O	Elizabeth Coloe: grazing	40,000 0 0	Breasant Park	"	20 0 0	...	20 0 0	"
4727 O	Hugh O'Reilly: grazing	23,000 0 0	Bregent	"	23 0 0	...	23 0 0	"
4728 O	Hugh O'Reilly: grazing	22,000 0 0	Chesham North	"	18 12 0	...	18 12 0	"
4729 O	Murdoch Mackintosh: grazing	115,000 0 0	Becher Hill	"	7 10 0	...	7 10 0	"
4731 O	Edward O'Rourke: grazing	20,000 0 0	Becher Hill	"	21 0 0	...	21 0 0	"
4733 O	F. W. Drevermann: grazing	70,000 0 0	Pax Vobis	"	18 7 6	...	18 7 6	"

NOTE.—Referring to notices published in the Supplement to *Gazette* of 4th instant, issued on 7th instant, the Licenses beginning with 3251 G, Emily Frieg, & Co., on page 55, to 3196 H, T. L. Aitken and Co., on page 63; and from 3710 M, James Bege, & Co., on page 66, to 3721 M, Western Port S. S. Company Limited, &c., same page, should have been headed "Payment to be made quarterly," not "Payment to be made yearly."

APPLICATIONS FOR LEASES UNDER SECTION 20 APPROVED.

THE following Applications for Leases under section 20 of *The Land Act 1869* having been approved, it is hereby notified that the Rents and Fees specified in each case may be received by the undermentioned Revenue Officers.

Date of Lease.	Name of Lessee.	Partsh.	Extent.	Amount to be Collected.					Payable to the Officer authorized by the Treasurer to collect Territorial Revenue at—
				Rent payable half-yearly.	Rent due to date.	Fees.		Total to pay.	
						Lease.	Certificate.		
			A. R. P.	£ s.	£ s.	£	£	£ s.	
Dec. 1, 1877	Donald Cumming ...	Yarek ...	139 3 4	7 0	7 0	1	1	9 0	Alexandra 274
" 1, "	Thomas George Harris ...	Merton ...	98 3 33	4 19	4 19	1	1	6 19	" 769
" 1, "	Ann Elizth. Poppo ...	Alexandra ...	29 2 7	1 10	1 10	1	1	3 10	" 1517
Nov. 1, "	John May ...	Devenish ...	320 0 0	16 0	16 0	1	1	18 0	Benalla 1087
" 1, "	William Evans ...	Moorngag ...	41 2 11	2 2	2 2	1	1	4 2	" 561
Oct. 1, "	John Kell ...	Karamomus ...	299 3 34	15 0	15 0	1	1	17 0	" 922
Dec. 1, "	Thomas Lloyd ...	Lurg ...	73 1 28	3 14	3 14	1	1	5 14	" 1025
Nov. 1, "	Jane Holmes ...	Karrabumet ...	316 0 0	15 16	15 16	1	1	17 16	" 744
" 1, "	William Duffus ...	Yarrawonga ...	138 0 0	6 18	6 18	1	1	8 18	" 472
Dec. 1, "	Thomas Lloyd ...	Lurg ...	89 2 31	4 10	4 10	1	1	6 10	" 1017
Nov. 1, "	William Fleming ...	Shadforth ...	97 3 0	4 18	4 18	1	1	6 18	" 604
" 1, "	Benjamin Hall ...	Devinish ...	116 0 0	5 16	5 16	1	1	7 16	" 772
" 1, "	Charles Clark ...	Balmattum ...	50 0 0	2 10	2 10	1	1	4 10	" 379
Sept. 1, "	John McPhee ...	Gooramgoram-gong	185 1 24	9 6	9 6	1	1	11 6	" 1248
Nov. 1, "	Neil McSparran ...	Pelluebla ...	162 0 0	8 2	8 2	1	1	10 2	" 1261
" 1, "	Martin Commerford ...	Currawa ...	160 0 0	8 0	8 0	1	1	10 0	" 295
Jan. 1, 1878	James Drummond ¹ ...	Tallygaroopna ...	148 0 0	7 8	7 0	1	1	9 0	" 489
Nov. 1, 1877	John Downie ...	Taranbega ...	319 3 38	16 0	16 0	1	1	18 0	" 457
Dec. 1, "	John Jeffery ...	Tallygaroopna ...	290 2 35	14 11	14 11	1	1	16 11	" 884
Nov. 1, "	Henry Moss ...	Tallygaroopna ...	189 3 36	10 0	10 0	1	1	12 0	" 1096
" 1, "	Thomas Jones ...	Kialla ...	159 3 34	8 0	8 0	1	1	10 0	" 889
" 1, "	Edward Egan ...	Kaarimba ...	315 2 28	15 16	15 16	1	1	17 16	" 558
" 1, "	Janet Lyall ...	Currawa ...	44 2 25	2 5	2 5	1	1	4 5	" 1020
Dec. 1, "	James Chisun ...	Stewarton and Devenish	320 0 0	16 0	16 0	1	1	18 0	" 281
Jan. 1, 1878	Laurence Connell ...	Barramine ...	240 0 0	12 0	12 0	1	1	14 0	" 314
July 1, 1877	James Byrne ...	Boho ...	320 0 0	16 0	32 0	1	1	34 0	" 37168
Dec. 1, "	William West ...	Shepparton ...	126 1 35	6 7	6 7	1	1	8 7	" 7932
" 1, "	Henry Peacock ...	Whitfield ...	89 1 19	4 10	4 10	1	1	6 10	Wangarata 1514
" 1, "	Henry Lim Son ...	Whitfield ...	58 3 31	2 19	2 19	1	1	4 19	" 1012
" 1, "	William Black ...	Whitfield ...	101 3 12	5 2	5 2	1	1	7 2	" 71
" 1, "	John Haddock ...	Taminick ...	320 0 0	16 0	16 0	1	1	18 0	" 777
" 1, "	Anna M. Symons ...	Darragon ...	319 3 30	16 0	16 0	1	1	18 0	Horsham 1725
Oct. 1, "	John Meehan ...	Kewell East ...	253 3 33	12 14	12 14	1	1	14 14	" 1112
Dec. 1, "	Arthur C. Hately ...	Ashens ...	252 3 9	12 13	12 13	1	1	14 13	" 838
" 1, "	John Dean ...	Kiata ...	219 0 0	10 19	10 19	1	1	12 19	" 499
" 1, "	Henry Hansler ...	Ashens ...	160 1 3	7 11	7 11	1	1	9 11	" 765
" 1, "	Robert Lockhart ...	Ashens ...	186 3 12	9 7	9 7	1	1	11 7	" 1036
" 1, "	Ernst A. Schache ...	Ashens ...	285 2 7	14 6	14 6	1	1	16 6	" 1768
Aug. 1, "	Thomas Jones ...	Lallat ...	319 3 1	16 0	16 0	1	1	18 0	Stawell 897
" 1, "	Annie Moore, <i>née</i> Cronin	Kout Narin ...	296 1 26	14 17	14 17	1	1	16 17	Horsham 37777
" 1, "	Denis Burke ...	Werrigar ...	315 1 7	15 16	15 16	1	1	17 16	" 63
" 1, "	Peter Aitken ...	Arapiles ...	315 3 14	15 16	15 16	1	1	17 16	" 36066
Oct. 1, "	Isabella N. Marchant ...	Cannum ...	320 0 0	16 0	16 0	1	1	18 0	" 790
" 1, "	Henry Brown ...	Wail ...	316 0 34	15 17	15 17	1	1	17 17	" 128
" 1, "	Elizabeth McIntyre ...	Kewell West ...	320 0 0	16 0	16 0	1	1	18 0	" 1335
" 1, "	Thos. Shearwood, sen.	Jung Jung ...	177 1 32	8 18	8 18	1	1	10 18	" 1681
" 1, "	Wm. Hill ...	Jung Jung ...	36 0 18	1 17	1 17	1	1	3 17	" 27785
Nov. 1, "	Cath. Wall ...	Kellalac ...	320 0 0	16 0	16 0	1	1	18 0	" 1305
" 1, "	Jno. Nickles ...	Loolongrook ...	199 3 28	10 0	10 0	1	1	12 0	" 1439
" 1, "	Michl. Lynch ...	Kewell West ...	206 0 0	10 6	10 6	1	1	12 6	" 1029
" 1, "	Hugh McDonald ...	Cannum ...	320 0 0	16 0	16 0	1	1	18 0	" 1232
" 1, "	Theresa Byrne ...	Rupanyup ...	319 2 3	16 0	16 0	1	1	18 0	" 480
" 1, "	Flora Campbell ...	Nullan ...	320 0 0	16 0	16 0	1	1	18 0	" 283
" 1, "	Archibald Campbell ...	Nullan ...	318 0 0	15 18	15 18	1	1	17 18	" 286
" 1, "	Mary Ann Leitch ...	Dimboola ...	320 0 0	16 0	16 0	1	1	18 0	" 1052
" 1, "	Neil Leitch, sen.	Dimboola ...	319 2 28	16 0	16 0	1	1	18 0	" 1053
" 1, "	Robt. Baker ...	Quantong ...	159 3 38	8 0	8 0	1	1	10 0	" 78
" 1, "	Michl. Sheehan ...	Goroke ...	192 3 6	9 13	9 13	1	1	11 13	" 1707
Oct. 1, "	William Symons ...	Darragon ...	102 0 0	5 2	5 2	1	1	7 2	" 1726
July 1, "	Annie Gillick ...	Darragon ...	319 3 17	16 0	16 0	1	1	18 0	" 671
Oct. 1, "	Neil McGuinness ...	Darragon ...	75 2 28	3 16	3 16	1	1	5 16	" 1383
" 1, "	John Ogilby ...	Kewell East ...	320 0 0	16 0	16 0	1	1	18 0	" 1485
" 1, "	Hy. Pickering ...	Watta Wella ...	40 0 0	2 0	2 0	1	1	4 0	Stawell 1511
" 1, "	Michl. O'Toole ...	Morri Morri ...	30 0 0	1 10	1 10	1	1	3 10	" 1475
Dec. 1, "	Jas. Thornton ...	Morri Morri ...	100 0 21	5 1	5 1	1	1	7 1	" 48406
" 1, "	Wm. Kingston, jun.	Bohangum and Morri Morri	239 2 3	12 0	12 0	1	1	14 0	" 925
May 14, 1876	Henry Floate ² ...	Jung Jung ...	201 0 30	10 2	40 8	1	1	42 8	Horsham 24747
Oct. 1, 1877	Geo. Paine ³ ...	Jung Jung ...	113 1 16	5 14	5 14	1	1	7 14	" 1543
" 1, "	Allan McAskill ...	Jung Jung ...	24 0 0	1 14	1 14	1	1	3 14	" 1342
July 1, 1874	Allan McAskill ⁴ ...	Jung Jung ...	286 0 0	14 6	28 12	1	1	30 12	" 1244
Aug. 1, 1877	John McKie ⁵ ...	Bunganie ...	156 2 29	7 17	8 3	1	1	10 3	Geelong 44937
Oct. 1, "	Morgan W. Deuten ⁶ ...	Moolap ...	24 2 0	1 5	1 5	1	1	3 5	" 223
Dec. 5, "	Thomas Emeny, jun. ⁷ ...	Brucknell ...	160 0 0	8 0	10 8	1	1	12 8	Camperdown 277
" 1, "	Henry Brown ...	Nirrauda ...	60 1 22	3 1	3 1	1	1	5 1	Warrambool 38
Aug. 1, "	Andrew Featherstone	Turrumberry North	130 0 30	6 11	6 11	1	1	8 11	Echuca 39138
Dec. 1, "	George Castleman ...	Patho ...	320 0 0	16 0	16 0	1	1	18 0	" 37455
Aug. 1, "	Robert Miller ...	Turrumberry North	144 0 25	7 5	7 5	1	1	9 5	" 43747
Oct. 1, "	John Stewart ...	Milloo ...	189 3 24	9 10	9 10	1	1	11 10	" 47689
Dec. 1, "	Kenneth McKay ...	Patho ...	280 2 5	14 1	14 1	1	1	16 1	" 44877
Aug. 1, "	Patrick Curran ...	Terrick Terrick East	320 0 0	16 0	16 0	1	1	18 0	" 38114

¹ Eight shillings overpaid under license, credited to 1st rent under lease.

² In lieu of previous notice in *Gazette*, 30th November 1877, p. 2347, as far as regards area and fees.

³ In lieu of previous notice in *Gazette*, 7th December 1877, p. 2304, as far as regards area and fees.

⁴ This amount includes arrears of rent.

⁵ This includes 6s. short paid under license.

⁶ In lieu of notice gazetted 21st December 1877, so far as total amount of 1st payment is concerned.

⁷ This includes £2 8s., short paid under license.

LEASES UNDER SECTION 20 APPROVED—continued.

Date of Lease.	Name of Lessee.	Parish.	Extent.	Amount to be Collected.					Payable to the Officer authorized by the Treasurer to collect Territorial Revenue at—
				Rent payable Half-yearly.	Rent due to date.	Fees.		Total to pay.	
						Lease.	Certificate.		
			A. R. P.	£ s.	£ s.	£	£	£ s.	
Feb. 27, 1877	Timothy Fenaughty, administrator of William Fenaughty deceased	Mooroopna West	80 0 14	4 1	8 8	1	1	10 8	Echuca 59121
" 12, "	Julia White, widow of Robert White	Patho ...	283 0 0	14 3	28 6	1	1	30 6	" 49005
June 18, 1876	Wm. C. H. Frohling, administrator of Carl Frohling deceased	Pannooabamawm	319 3 38	16 0	64 0	1	1	66 0	" 24846
Oct. 1, 1877	Robert Patterson ...	Dingee ...	319 3 29	16 0	16 0	1	1	18 0	" 1526
Sept. 1, "	Robert Brown ...	Terrick Terrick East	256 0 9	12 17	12 17	1	1	14 17	" 36923
June 1, "	Edward Dillon, jun. ...	Terrick Terrick West	319 0 7	16 0	32 0	1	1	34 0	" 38456
Aug. 1, "	Elizabeth Holding ...	Gunbower ...	320 0 0	16 0	16 0	1	1	18 0	" 41127
Oct. 1, "	Alexr. Thomson ...	Kyabram East	320 0 0	16 0	16 0	1	1	18 0	" 48446
" 6, 1876	William Marwood ...	Wanarrp ...	270 0 32	13 11	40 13	1	1	42 13	" 82860
Sept. 1, 1877	Walter Wallace ...	Mincha ...	318 1 26	15 19	15 19	1	1	17 19	" 48714
Dec. 1, "	Henry Forster ...	Turrumberry North	149 2 31	7 10	7 10	1	1	9 10	" 625
June 1, "	Mary Hardiman ...	Terrick Terrick West	127 0 0	6 7	12 14	1	1	14 14	" 40527
May 1, "	John Woods ...	Patho ...	320 0 0	16 0	32 0	1	1	34 0	" 49127
Jan. 27, "	Catherine Mooney ...	Turrumberry ...	320 0 0	16 0	32 0	1	1	34 0	" 42884
Oct. 1, "	John Melody ...	Patho ...	200 0 0	10 0	10 0	1	1	12 0	" 1145
Nov. 1, "	Samuel Acheson ...	Tongala ...	289 3 24	14 10	14 10	1	1	16 10	" 5
" 7, "	John Henry Bottrell ...	Pannooabamawm	320 0 0	16 0	16 0	1	1	18 0	" 4058
Dec. 1, "	John Lillis ...	Tongala ...	283 2 22	14 4	14 4	1	1	16 4	" 1006
Nov. 1, "	James Barry ...	Kotipna ...	120 0 23	6 1	6 7	1	1	8 7	" 85
" 1, "	Thomas Taylor ...	Turrumberry ...	7 2 0	0 8	0 8	1	1	2 8	" 1826
" 1, "	Ewen Stewart ...	Terrick Terrick West	89 2 27	4 10	4 10	1	1	6 10	" 1684
Oct. 1, "	John Egan ...	Timmering ...	85 0 0	4 5	4 5	1	1	6 5	" 557
Dec. 1, "	Frederick Thorner ...	Taripta ...	320 0 0	16 0	16 0	1	1	18 0	" 1858
Oct. 1, "	Richard Parker ...	Talambe ...	240 0 0	12 0	12 0	1	1	14 0	" 1511
" 1, "	Isaac Frowd ...	Tongala ...	107 2 9	5 8	5 8	1	1	7 8	" 615
" 1, "	Edward T. Paukhurst ...	Tongala ...	215 0 18	10 16	10 16	1	1	12 16	" 1534
Aug. 1, "	John O'Gorman ...	Terrick Terrick East	227 1 7	11 8	11 8	1	1	13 8	" 33038
Nov. 1, "	Donald McDonald ² ...	Girgarre East ...	259 3 3	13 0	7 8	1	1	9 8	Rushworth 44572
Jan. 21, "	Mary Dunn ...	Mooroopna ...	319 3 37	16 0	32 0	1	1	34 0	" 38431
July 1, "	Michael Timothy ...	Toolamba ...	17 0 3	0 18	1 16	1	1	3 16	" 48384
" 1, "	John Wilson ...	Girgarre East ...	159 1 18	8 0	16 0	1	1	18 0	" 49069
June 1, "	Herrmann Groth ...	Runnymede ...	112 0 31	5 13	11 6	1	1	13 6	" 40327
Nov. 1, "	Chas. C. H. P. Melgaard ...	Runnymede ...	207 3 37	10 8	10 8	1	1	12 8	" 1122
Oct. 1, "	Michael Walsh ...	Carag Carag ...	298 3 16	14 19	14 19	1	1	16 19	" 1938
Sept. 1, "	James Weeks ...	Mologa ...	317 2 36	15 18	15 18	1	1	17 18	Kerang 1922
" 1, "	Wm. M. Woods ...	Mologa ...	320 0 0	16 0	16 0	1	1	18 0	" 1902
Oct. 1, "	Thomas Westcott ³ ...	Boort ...	266 0 0	13 6	13 0	1	1	15 0	" 1914
Sept. 1, "	John Schlitz, sen. ...	Quambatook ...	320 0 0	16 0	16 0	1	1	18 0	" 1719
Aug. 1, "	Mary Fitzgerald ...	Wytwallan ...	68 1 20	3 9	3 9	1	1	5 9	Hamilton 24808
" 1, "	Frances Huntley ...	Cavendish ...	114 1 30	5 15	5 15	1	1	7 15	" 27873
Oct. 30, "	Joseph Davis ...	Nagwarry ...	319 3 37	16 0	48 0	1	1	50 0	Casterton 38177
" 30, "	Johanna Cain ...	Tarragal ...	20 1 8	1 1	1 1	1	1	3 1	Portland 37464
" 30, "	Walter Jarrett ...	Bil-bil-wyt ...	270 0 8	13 11	13 11	1	1	15 11	Hamilton 886
Nov. 1, "	John Kenny ...	Bil-bil-wyt ...	48 3 39	2 9	2 9	1	1	4 9	" 924
" 1, "	Donald Murchison, jun. ...	Winyayung ...	259 3 37	13 0	13 0	1	1	15 0	" 1117
Dec. 1, "	Simeon Durbidge ...	Killarra ...	49 3 12	2 10	2 10	1	1	4 10	Casterton 38522
" 1, "	Robert H. Webb ...	Edenhope ...	26 1 3	1 7	1 7	1	1	3 7	" 48914
" 1, "	Alexander Grant ...	Koolomert ...	198 2 28	9 19	9 19	1	1	11 19	" 681
" 1, "	Andrew Morton ...	Condah ...	22 1 24	1 3	1 3	1	1	3 3	Portland 1107
" 1, "	Allen McDonald ...	Wilkin ...	30 0 0	1 10	1 10	1	1	3 10	Casterton 1233
" 1, "	Thomas Napier ...	Panyabyr ...	29 3 2	1 10	1 10	1	1	3 10	Hamilton 1439
" 1, "	William Rigby ...	Carrak ...	198 1 15	9 19	9 19	1	1	11 19	" 1607
" 1, "	John Smith ...	Tyrendarra ...	18 0 0	0 18	0 18	1	1	2 18	Portland 1701
" 1, "	Henry Wade ...	Harrow ...	101 0 10	5 2	5 2	1	1	7 2	Casterton 1917
Oct. 1, "	Michael Kelly ...	Eurambien ...	159 3 36	8 0	8 0	1	1	10 0	Ararat 28427
Nov. 1, "	William Howell ...	Glenlogie ...	131 3 6	6 12	6 12	1	1	8 12	" 27599
Dec. 12, 1875	Charles Owens ...	Baynton ...	50 3 30	2 11	12 15	1	1	14 15	Kyneton 19047
Oct. 1, 1877	David Fanning ...	Woodend ...	50 1 21	2 11	2 11	1	1	4 11	" 291
Nov. 1, "	Alfred Bennett Gibbons ⁴ ...	Redesdale ...	80 0 22	4 1	4 7	1	1	6 7	Heathcote 40280
" 1, "	Mary Ann Dickins ...	Glenhope ...	123 1 11	6 4	6 4	1	1	8 4	" 226
May 1, "	James Young ...	Rathscar ...	319 3 38	16 0	32 0	1	1	34 0	Avoca 35872
Sept. 1, "	Albert Field ...	Rathscar ...	319 3 34	16 0	16 0	1	1	18 0	" 30171
" 1, "	George Mervyn Poyntz ...	Rathscar ...	99 2 33	4 14	4 14	1	1	6 14	" 46264
Nov. 1, "	Alexander Shand ...	Kurting ...	199 3 35	10 0	10 0	1	1	12 0	Inglewood 47548
Sept. 1, "	John Deason ...	Moliagal ...	30 1 29	1 11	1 11	1	1	3 11	Dunolly 38398
Nov. 1, "	Richard Henry Collier ...	Powlett ...	136 1 11	6 17	6 17	1	1	8 17	Inglewood 135
Oct. 1, "	Isaac Strong ...	Wehla ...	99 3 38	5 0	5 0	1	1	7 0	" 48669
Nov. 1, "	James Marshall ...	Barp ...	46 1 32	2 7	2 7	1	1	4 7	Dunolly 32874
Mar. 28, "	Just Crusea ...	Tarnagulla ...	101 1 12	5 2	10 4	1	1	12 4	Inglewood 38067
July 1, "	Mary Walsh ...	Brenanah ...	20 0 0	1 0	2 0	1	1	4 0	" 48780
Nov. 1, "	John Hutchison ...	Glenalbyn ...	135 0 7	6 16	6 16	1	1	8 16	" 41229
Oct. 1, "	Edward Whitney ...	Tchuterr ...	60 0 0	3 0	3 0	1	1	5 0	" 48978
June 1, "	Andrew Keogh ^{4 5} ...	Tarnagulla ...	34 0 3	1 15	3 16	1	1	5 16	" 41900
Oct. 1, "	Andrew Bennett ...	Caralulup ...	28 2 6	1 9	1 9	1	1	3 9	Talbot 36646
" 1, "	James Jones ...	Yalong South ...	122 1 32	6 3	6 3	1	1	8 3	Avoca 28000
Jan. 13, "	Mary McCormack, executrix of Alexander McCormack	Chepstowe ...	24 2 5	1 5	2 10	1	1	4 10	Suythesdale 31469
July 9, 1876	Samuel Moore ...	Enfield ...	200 0 0	10 0	40 0	1	1	42 0	" 30270

¹ This includes 6s. short paid.² Credit given for £5 2s. overpaid.³ Credit given for 6s. overpaid.⁴ Six shillings (6s.) underpaid, section 19, included herein.⁵ In lieu of notice published in Government Gazette of 21st December 1877, p. 2416, so far as total amount to be paid is concerned.

LEASES UNDER SECTION 20 APPROVED—continued.

Date of Lease.	Name of Lessee.	Parish.	Extent.	Amount to be Collected.					Payable to the Officer authorized by the Treasurer to collect Territorial Revenue at—
				Rent payable Half-yearly.	Rent due to date.	Fees.		Total to pay.	
			A. R. P.	£ s.	£ s.	Lease.	Certificate.	£ s.	
Oct. 1, 1877	George Glover ...	Lexton ...	15 3 39	16 0	16 0	1	1	2 16	Talbot 40316
" 1, "	Benjn. Biggs ...	Tambo ...	18 1 15	19 0	19 0	1	1	2 19	Bairnsdale 36806
Sept. 1, "	Thos. Falls ...	Meerlieu ...	215 3 6	10 16	10 16	1	1	12 16	Sale 295
" 1, "	Geoe. Stockdale ...	Maffra ...	55 2 19	2 16	2 16	1	1	4 16	" 883
" 1, "	John McCarthy ¹ ...	Coongulla and Maffra	200 2 11	10 1	10 7	1	1	12 7	" 604
Jan. 12, "	Anty. Grogan ¹ ...	Maffra ...	100 1 12	5 1	15 9	1	1	17 9	" 39916
April 26, 1876	R. C. Bennison ² ...	Bow Worrung...	313 2 33	15 14	61 0	1	1	63 0	" 23314
Aug. 1, 1877	Michl. McNamara ² ...	Maffra ...	101 3 27	5 2	3 12	1	1	5 12	" 45178

¹ This includes amount short paid under license.² Credit given for amount overpaid under license.F. LONGMORE,
Commissioner of Crown Lands and Survey.Department of Lands and Survey (Occupation Branch),
Melbourne, 8th January 1878.

APPLICATIONS UNDER "THE LAND ACT 1869" NOT GRANTED.

It is hereby notified that the following Applications for Licenses under *The Land Act 1869* have not been granted.

No.	Name of Applicant.	Area.	Parish.	Remarks.
		A. R. P.		
Under Section 19.				
2582 K	Thomas Edwards ...	319 3 31	Yarrowalla ...	Refused.—Granted to another applicant.
2219 K	Elizabeth Stone... ..	319 3 31	Yarrowalla ...	Refused.—Granted to another applicant.
3456 K	Thomas Nicholson ...	100 0 0	Meran ...	Refused.—Granted to another applicant.
2533 K	James Day ...	100 0 0	Meran ...	Refused.—Granted to another applicant.
3674 K	Janet Jamieson ...	319 3 31	Yarrowalla ...	Refused.—Granted to another applicant.
3579 K	Samuel Paynter ...	320 0 0	Benjeroop ...	Refused.
3668 K	Mary Rainsdon ...	320 0 0	Murrabit ...	Cancelled.
155 S ⁷	Thomas Bryant ...	40 0 0	Kerrisdale ...	Withdrawn.—Open for selection on 25th January 1878, at Nine a.m. Subject to the concurrence of the Minister of Mines.
2019 S ⁷	George Winnell... ..	90 0 0	Traawool ...	Withdrawn.—Open for selection on 25th January 1878, at Nine a.m. Subject to the concurrence of the Minister of Mines.
986 S ⁷	Edward Kennedy ...	120 0 0	Puckapunyal ...	Withdrawn.—Open for selection on 25th January 1878, at Nine a.m. Subject to the concurrence of the Minister of Mines.
4404 S ⁷ A	Thomas Coff ...	220 0 0	Thalia ...	Withdrawn.—Open for selection on 25th January 1878, at Nine a.m.
5954 S ⁷ A	Edward Wright... ..	157 0 0	Mysia ...	Refused.—Granted to another applicant.
4189 M	Isabella C. Backhouse	150 0 0	Gembrook ...	Withdrawn.—Open for selection on 25th January 1878, at Nine a.m.
4156 M	Hugh Bucknall ...	320 0 0	Mirboo... ..	Withdrawn.—Open for selection on 25th January 1878, at Nine a.m.
3740 B ^a	Louis Stephens ...	60 0 0	Yackandandah ...	Abandoned.—40 acres open for selection on 25th January 1878, at Nine a.m.
3023 B ^a	John Lewis ...	50 0 0	Wabonga ...	Refused.—Open for selection on 25th January 1878, at Nine a.m.
2555 B ^a	Robert Eveston ...	100 0 0	Wagra... ..	Withdrawn.—Open for selection on 25th January 1878, at Nine a.m.
2941 B ^a	John W. Kelly ...	170 0 0	Wagra... ..	Withdrawn.—Open for selection on 25th January 1878, at Nine a.m.
6374 B ^a	Daniel Clurey ...	260 0 0	Waggarandall ...	Withdrawn.—Open for selection on 25th January 1878, at Nine a.m.
9240 B ^a	Thomas McCarthy ...	320 0 0	Strathmerton ...	Withdrawn.—Open for selection on 25th January 1878, at Nine a.m.
8259 B ^a	Patrick Clurey ...	240 0 0	Waggarandall and Youarang	Refused.—111a. 3r. 23p, Waggarandall, open for selection on 25th January 1878, at Nine a.m.
6135 B ^a	Robert Banks ...	240 0 0	Pine Lodge ...	Withdrawn.—90a. 3r. 2p, southern end of allotment 20, open for selection on 25th January 1878, at Nine a.m.
8061 B ^a	Zaccheus Bawden ...	303 0 0	Youanmite ...	Cancelled.
8284 B ^a	Williams Commons ...	30 0 1	Barwo ...	Cancelled.
6952 B ^a	John Keating ...	199 3 34	Waggarandall ...	Refused.—Granted to another applicant.
Under Section 47.				
98 B ^a	Charles C. Cannam, jun.	4 0 0	Township of Wunghnu	Cancelled.
Under section 49.				
898 C ^b	Charles Sizeland ...	20 0 0	Lismore ...	Refused.
437 G	Ernest Jacka ...	5 3 16	Corindhap ...	Refused.—Granted to another applicant.
569 B ^b	John Mace ...	5 0 0	Chiltern ...	Abandoned.—Open for selection on 25th January 1878, at Nine a.m.
223 B ^a	John L. Davidson ...	20 0 0	Barwo ...	Cancelled.

F. LONGMORE,
Commissioner of Crown Lands and Survey.Department of Lands and Survey (Occupation Branch),
Melbourne, 8th January 1878.

APPLICATIONS FOR GRANTS UNDER SECTIONS 20 AND 31 APPROVED.

THE following Applications for Grants under Sections 20 and 31 of *The Land Act 1869* having been approved, it is hereby notified that the balance to complete the purchase and fees specified in each case may be received by the under-mentioned Revenue Officers.

Name.	Parish.	Extent.	Amount to be Collected.					Payable to the Officer authorized by the Treasurer to collect Territorial Revenue at—
			Balance to complete Purchase.	Fees.			Total to pay.	
				Grant.	Certificat.	Assurance.		
A. R. P.	£ s. d.	£ s.	£ s.	£ s. d.	£ s. d.	£ s. d.		
Under Section 20.								
H—Edward McCallum	Kaladbro	20 0 0	14 0 0	1 0	1 0	0 0 10	16 0 10	Casterton 1289
John Douse	Callawadda	42 0 32	30 2 0	1 0	1 0	0 1 10	32 3 10	Stawell 28633
August Hahn	Watta Wella	20 0 0	14 0 0	1 0	1 0	0 0 10	16 0 10	" 749
Catherine Dunnett	Joel Joel	33 1 17	23 16 0	1 0	1 0	0 1 5	25 17 5	" 456
Robert Wynne	Bunninyong	12 2 6	9 2 0	1 0	1 0	0 0 7	11 2 7	Ballarat 48704
William Perry	Tarnagulla	17 3 16	12 18 0	1 0	1 0	0 0 9	14 18 9	Inglewood 46046
Charles Byron Orr	Pannooobamawm	69 0 30	49 0 0	1 0	1 5	0 2 11	51 7 11	Echuca 45818
Gordon Hampton	Wharparilla	57 1 37	40 12 0	1 0	1 5	0 2 4	42 19 4	" 40686
Edward Martin, sen.	Glenmaggie	3 2 21	2 4 0	1 0	1 0	0 0 2	4 4 2	Rosedale 48557
Conrad Grimme	Glenmaggie	9 3 38	7 0 0	1 0	1 0	0 0 5	9 0 5	" 26632
W. H. Newnham	Glencoe	63 3 10	44 16 0	1 5	1 0	0 2 8	47 3 8	Sale 701
John Barry	Moyhu	24 0 36	17 10 0	1 0	1 0	0 1 1	19 11 1	Wangaratta 52
Under Section 31.								
Wm. H. Morrish	Avoca	79 1 11	7 0 0	1 5	1 0	0 3 4	9 8 4	Avoca.
T. Callinan	Bunninyong	3 2 6	2 0 0	1 0	1 0	0 0 2	4 0 2	Ballarat.
T. Callinan	Bunninyong	14 0 9	...	1 0	1 0	0 0 8	2 0 8	"
James Everard	Warrenheip	7 0 12	...	1 0	1 0	0 0 4	2 0 4	"
Henry Dennis	Beaufort	10 0 0	...	1 0	1 0	0 0 5	2 0 5	"
Ann Geoghan	Trawalla	40 0 0	4 16 0	1 0	1 0	0 1 8	6 17 8	"
Henry Smith	Bunninyong	20 0 0	2 0 0	1 0	1 0	0 0 10	4 0 10	"
Wm. Grimsley	Harristville	7 3 3	...	1 0	1 0	0 0 4	2 0 4	Beechworth.
Jno. Triebel	Balmattam	46 0 0	5 6 0	1 0	1 0	0 1 8	7 7 8	Benalla.
Robt. Ainslie	Strangways	10 0 0	...	1 0	1 0	0 0 5	2 0 5	Castlemaine.
Jno. Jones	Bullarook	1 3 25	6 15 0	1 0	1 0	0 0 6	8 15 6	Daylesford.
Jno. Clerk	Cobau	80 0 0	...	1 5	1 0	0 3 4	2 8 4	Kyneton.
Wm. Bullock	Doolam	70 2 0	...	1 5	1 0	0 3 0	2 8 0	Mansfield.
John Welsh, administrator of Thos. Welsh deceased	Merrimu	19 3 0	...	1 0	1 0	0 0 10	2 0 10	Melbourne.
G. Brown	Carlyle	60 0 0	3 0 0	1 5	1 0	0 2 6	5 7 6	Rutherglen.
G. Buck	Neilborough	35 1 27	...	1 0	1 0	0 1 6	2 1 6	Sandhurst.
G. Maggetti	Huntly	39 1 30	1 19 0	1 0	1 0	0 1 8	4 0 8	"
G. Craneri	Huntly	39 1 30	...	1 0	1 0	0 1 8	2 1 8	"
C. King	Stratford	76 1 0	...	1 5	1 0	0 3 3	2 8 3	Sale.
J. Jones	Haddon	40 0 0	...	1 0	1 0	0 1 8	2 1 8	Smythesdale.
Hannah Lucas, administratrix of James Lucas deceased	Carngham	17 3 2	5 10 0	1 0	1 0	0 0 9	7 10 9	"
John Kelly	Lexton	80 0 0	5 7 6	1 5	1 0	0 3 4	7 15 10	Talbot.

¹ In lieu of notice published in *Government Gazette* of 21st December 1877, p. 2417, so far as total amount to pay is concerned.
² This includes 12s. over paid under license.

F. LONGMORE,
 Commissioner of Crown Lands and Survey.

Department of Lands and Survey (Occupation Branch),
 Melbourne, 9th January 1878.

EXTENTS OF HOLDINGS AMENDED.

THE extents of the Holdings of the undermentioned persons under *The Land Act 1869* have been amended, and the amounts payable to adjust the rents are those set opposite their names respectively.

Date of Lease or License.	Name.	Parish.	Original Extent.	Amended Extent.	Amount to Pay to adjust Rent Account.	Up to—	Payable to the Officer authorized by the Treasurer to collect Territorial Revenue at—
			A. R. P.	A. R. P.	£ s. d.		
Section 20.							
4.8.76	Clark, Andrew	Tarnagulla	91 2 39	92 1 12	0 10 0	Mar. 1878	Inglewood. 24011
29.7.76	Hargreaves, John	Tarnagulla	102 1 25	103 0 3	0 11 0	July 1877	" 14324
			194 0 24	195 1 15	1 1 0		

F. LONGMORE,
 Commissioner of Crown Lands and Survey.

Department of Lands and Survey (Occupation Branch, Rent Roll Division),
 Melbourne, 8th January 1878.

LICENSE UNDER PART II, SECTION 19, "LAND ACT 1869," REVOKED.

NOTICE is hereby given that the Governor, acting by and with the advice of the Executive Council, has revoked the license mentioned in the schedule hereunder, and that such license has become forfeited and void.

F. LONGMORE,
 Commissioner of Crown Lands and Survey, being
 The Responsible Minister of the Crown administering
The Land Act 1869.

Department of Lands and Survey
 (Occupation Branch, Rent Roll Division),
 Melbourne, 7th January 1878.

Schedule.

James O'Donoghue; parish, Gre Gre; 320 acres; district of St. Arnaud.

LANDS OPEN FOR SELECTION.

NOTICE is hereby given that the following portions of land will be open for application, under Part II, section 19, of *The Land Act 1869*, on and after Friday, 25th January 1878, at Nine o'clock a.m., subject to payment of the value of improvements, if any, upon the land.

F. LONGMORE,
 Commissioner of Crown Lands and Survey.
 Department of Lands and Survey
 (Occupation Branch),
 Melbourne, 8th January 1878.

¹ Geelong district: parish of Birregurra: area, 8 acres; part of allotment 39; formerly occupied by B. Styles.

² This notice is in lieu of that published in *Government Gazette* of 4th January 1878, page 28, in which the land is thrown open under Part III, *Land Act 1869*.

LANDS OPEN FOR SELECTION.

NOTICE is hereby given that the following portions of land will be open for application under Part III., section 49, of *The Land Act 1869*, on and after Friday, 25th January 1878, at Nine o'clock a.m., subject to payment of the value of improvements, if any, upon the land.

F. LONGMORE,
Commissioner of Crown Lands and Survey.
Department of Lands and Survey
(Occupation Branch),
Melbourne, 8th January 1878.

Warrnambool district: West Framlingham; area, 16a. 2r. 25p.; allotment 17, section 5; formerly occupied by George Dunn.

AREA OF HOLDING UNDER PART II. "LAND ACT 1869" REDUCED.

WHEREAS the area of the holding specified in the schedule hereunder has been, by excising portion thereof, reduced, the land so excised will be open for selection under the provisions of Part II. of *The Land Act 1869*, on and after Friday the 25th day of January 1878, at Nine a.m. Improvements, if any, to be paid for by incoming selector.

F. LONGMORE,
Commissioner of Crown Lands and Survey, being
The Responsible Minister of the Crown administering
The Land Act 1869.
Department of Lands and Survey
(Occupation Branch, Rent Roll Division),
Melbourne, 8th January 1878.

Schedule.

Pursuant to Order of the Governor in Council of 20 December 1877.

Benalla district: License of William Williams; parish of Katamatite; extent, from 31a. 3r. 22p. to 105a. 0r. 20p.; available for selection, 21a. 3r. 2p.—(Corr.3941/19.)

COMMITTEE OF MANAGEMENT OF A RESERVE FOR RACECOURSE AND GENERAL RECREATION IN THE PARISH OF WORMANGAL.

WHEREAS by the 108th section of *The Land Act 1869* power is given to the Board of Land and Works to make rules and regulations for the care, protection, and management of all public parks and reserves, and for the preservation of good order and decency therein: Now therefore the Board of Land and Works, in pursuance of the power conferred as aforesaid, doth hereby make the Regulation following to be observed and enforced in respect of the land temporarily reserved, by Order of 8th May 1876, as a site for a Racecourse and General Recreation in the parish of Wormangal.

REGULATION.

The undermentioned gentlemen shall constitute a Committee of Management to exercise control over the said reserve:—

John Leydon,
James Dunleavy,
William Sheehan,
Rody Ryan, and
Henry King Lambourn.

—(Corr.77/R.7494.—C.C.)

In witness whereof the Common Seal of the Board of Land and Works was hereunto affixed this third day of January One thousand eight hundred and seventy-eight, in presence of—

(L.S.) F. LONGMORE,
President.
W. H. ARCHER,
Member.

COMMITTEE OF MANAGEMENT OF A RESERVE FOR AFFORDING ACCESS TO WATER IN THE PARISH OF DOBOOBETIC.

WHEREAS by the 108th section of *The Land Act 1869* power is given to the Board of Land and Works to make rules and regulations for the care, protection, and management of all public parks and reserves, and for the preservation of good order and decency therein: Now therefore the Board of Land and Works, in pursuance of the power conferred as aforesaid, doth hereby make the Regulation following to be observed and enforced in respect of the land temporarily reserved, by Order of 10th December 1877, as a site for affording access to water, in the parish of Doboobetic.

REGULATION.

The said reserve shall be under the control of the Council of the Shire of St. Arnaud as a Committee of Management thereof.

—(Corr.77.S.7674.—C.C.)

In witness whereof the Common Seal of the Board of Land and Works was hereunto affixed this third day of January One thousand eight hundred and seventy-eight, in presence of—

(L.S.) F. LONGMORE,
President.
W. H. ARCHER,
Member.

REGULATIONS FOR A COMMON.

THE Governor in Council has approved of the subjoined Regulations.

F. LONGMORE,
Commissioner of Crown Lands and Survey.
Lands and Survey Office,
Melbourne, 7th January 1878.

RULES AND REGULATIONS FOR THE MANAGEMENT OF THE LACEBY COMMON, SITUATED WITHIN THE SHIRE OF OXLEY.

WHEREAS by *The Land Act 1869* power is given to the Governor in Council to frame regulations for the management of commons, and in pursuance of the provisions of chapter XIII. of the Regulations made under the said Act by the Governor in Council on the 26th day of May 1873, the Council of the Shire of Oxley, as Managers of the Laceby Common, submit to the Board of Land and Works, for approval, the following Regulations for the Management of the said Common:—

1. In the construction and for the purpose of these regulations the word "cattle" shall mean mares, geldings, colts, fillies, asses, and mules; the words "neat cattle" shall mean cows, heifers, oxen, and steers; and the words "small cattle" shall mean sheep and goats; words importing the singular number shall mean and include the plural number, and words importing the plural number shall mean and include the singular number.
2. Any person having the right to depasture cattle on the said common shall be allowed to do so after payment (but not before) of the fees hereinafter provided or before such cattle are branded with the common brand by the herdsman, who shall, on notice being given to him by the owners of such stock, attend at the stockyard and brand such cattle.
3. No animal suffering from any supposed infectious or contagious disease shall be allowed to depasture on the common.
4. No person shall be allowed to depasture an entire horse or bull upon the common.
5. The fees for depasturing cattle upon the common shall be the following, viz.:—For each and every head of "cattle," eight (8) shillings per annum; for each and every head of "neat cattle," Four (4) shillings per annum; and for each and every head of "small cattle," Two (2) shillings per annum. And all such fees shall be payable half-yearly in advance. No fees shall be charged for cattle under six months old, the dams of which are lawfully depasturing on the common.
6. The managers of the common shall appoint a herdsman, who shall be responsible for the efficient carrying out of these regulations. He shall also conform to any special instructions given to him by the managers relative to the registration, custody, and delivery to owners of cattle on the common, and to the prevention of trespass thereon of any cattle, other than travelling stock, for which no common fees shall have been paid. Such herdsman shall be remunerated for his services out of the fund derived from the commonage fees; and he shall provide security for the honest and faithful discharge of his duties in such amount as the managers of the common may deem adequate.
7. The herdsman shall register the permanent brands, or brand with the common's brand, all cattle depasturing on the common, when the fees for such cattle are paid. All cattle not registered or branded with the common's brand shall be deemed to be trespassing on the common; and, provided the owners of such cattle are not entitled to depasture cattle thereon, or are unknown to the herdsman, such cattle may be impounded by him.
8. The herdsman shall collect all fees for the depasture of cattle, and shall give printed receipts for the same in the form prescribed by the Governor in Council the 26th day of May 1873; and he shall, on the first Saturday in every month, pay over to the treasurer appointed for that purpose all such moneys collected by him, and shall produce to such treasurer the book containing the butts of all receipts so given; and such treasurer shall initial all such butts, and shall also give to such herdsman a receipt under his hand for such moneys, which shall be a sufficient discharge for all such moneys so paid by such herdsman.
9. The herdsman shall, on the first of every month forward a return to the managers, showing the number and description of cattle depasturing on the common.
10. When the owners of cattle depasturing on the common shall refuse or neglect to pay the prescribed fees within twenty-one (21) days after the date on which such fees may be due, and payment of which shall have been demanded by the herdsman, such fees may be recovered in a summary way before a Court of Petty Sessions.
11. Any person who shall infringe any of these regulations shall, on conviction thereof before a Court of Petty Sessions, forfeit and pay for every such offence a penalty not exceeding Twenty pounds, and every such penalty may be recoverable in a summary way before a Court of Petty Sessions.
12. The managers shall cause their books to be kept in the forms prescribed by the Governor in Council the 26th day of May 1873; and in such books shall be recorded the description and brands of the cattle depastured on the common, the moneys received for depasturing fees, the payments made from the common fund, and the date of such payments.
13. The money derived from the fees received for the agistment of cattle on the common may, in addition to the defraying of the herdsman's salary, be expended by the managers on the publication of the regulations for its management, the purchase of books, stationery, branding irons, and tar, eradication of thistles, and advertising. The surplus (if any) may be disposed of, with the concurrence of the Board of Land and Works, on such matters as the managers may from time to time find necessary in connection with the common.

14. The managers shall, within one month from and after the 30th day of September in every year, get the accounts of the common audited by two competent persons, and shall publish in some newspaper circulating in the district, a certified account of the receipts and expenditure for the year, and forward a copy thereof to the Board of Land and Works.

15. The managers shall not be responsible for any loss or injury of or to any cattle depasturing on the common.

16. The depasturing of sheep upon the common shall be restricted to such portions thereof as may from time to time be fixed by the managers.

WILLIAM GRAY, President.
G. H. BROWN, Secretary.

Shire Office,
Oxley, 3rd November 1877.

APPROACHING LAND SALES.

SALES of Crown Lands in Fee-simple to be held at the undermentioned places and dates, viz.:-

No. of Gazette of 1877		No. of Gazette of 1877
Benalla— Tuesday 22 Jan. 1878 128	Melbourne— Tuesday 15 Jan. 1878 124 Tuesday 22 Jan. 1878 128	
Casterton— Tuesday 15 Jan. 1878 124, 128	Omco— Tuesday 22 Jan. 1878 128	
Colac— Wednesday 23 Jan. 1878 128	Portland— Wednesday 30 Jan. 1878 128	
Dunolly— Tuesday 22 Jan. 1878 128	Rochester— Tuesday 15 Jan. 1878 124	
Geelong— Tuesday 29 Jan. 1878 128	St. Arnaud— Tuesday 15 Jan. 1878 124, 128	
Horsham— Tuesday 15 Jan. 1878 124	Talbot— Friday 18 Jan. 1878 124	
Maldon— Tuesday 15 Jan. 1878 124, 128	Warrnambool— Tuesday 22 Jan. 1878 128	
Maryborough— Thursday 17 Jan. 1878 124, 128		

Lands and Survey Office, Melbourne.

NOTICES TO MARINERS—QUEENSLAND.

THE following Notices to Mariners are published for general information.

PETER LALOR,
Commissioner of Trade and Customs,
Department of Trade and Customs,
Melbourne, 7th January 1878.

TIDAL SIGNALS—MORETON BAY.

ON and after the 1st of January 1878 a cone will be substituted for the flag now used for the Tidal Signal at the Lightship at the Brisbane Bar.

TIDAL SIGNALS—PIONEER RIVER.

ON and after this date when vessels require to enter the Pioneer River at night the following Tidal Signals will be made from the Flagstaff at the Pilot Station:—

Depth of water.	Signal.
6 feet ...	Red light.
6 feet 6 inches ...	Green light.
7 feet ...	Red light over white.
7 feet 6 inches ...	Red light under white.
8 feet ...	Green light over white.
8 feet 6 inches ...	Green light under white.
9 feet ...	Red light over green.
9 feet 6 inches ...	Red light under green.
10 feet ...	Two red lights vertical.
10 feet 6 inches ...	Two green lights vertical.
11 feet ...	Two red lights horizontal.
11 feet 6 inches ...	Two green lights horizontal.
12 feet ...	White light north, red south.
12 feet 6 inches ...	Red light north, white south.
13 feet ...	White light north, green south.
13 feet 6 inches ...	Green light north, white south.
14 feet ...	Red light north, green south.
14 feet 6 inches and upwards ...	Green light north, red south.

G. P. HEATH,
Commander, R.N., Port Master.
Department of Ports and Harbors,
Brisbane, 12th December 1877.

GEOGRAPHICAL SIGNALS.

Northern Ports of Queensland.

INFORMATION has been received that on and after the 1st of January 1878 all vessels exempt from pilotage arriving off the ports of Maryborough, Burnett River, Rockhampton, Port Denison, Cleveland Bay, and Endeavour River, are, under the 112th section of the Navigation Act of 1875, to indicate the ports from which they have sailed, by showing by the proper numeral pendant the corresponding numbers as given in the following amended list:—

- | | |
|-------------------|---------------------------------|
| 48. Corner Inlet. | 51. Port Fairy. |
| 49. Port Phillip. | 52. Portland Bay. |
| 50. Warrnambool. | 53. Any other port in Victoria. |

CHARLES B. PAYNE,
Chief Harbor Master.
Department of Ports and Harbors,
Melbourne, 7th January 1878.

NOTICES TO MARINERS—QUEENSLAND AND NEW ZEALAND.

THE accompanying Notices, which have been extracted from the Queensland and New Zealand Gazettes, are published for general information.

PETER LALOR,
Commissioner of Trade and Customs,
Department of Trade and Customs,
Melbourne, 10th January 1878.

TEMPORARY LIGHT, LOW ISLANDS, TRINITY BAY.

ON and after this date, while the lighthouse on the Low Islands is in course of construction, a temporary light will be exhibited between sunset and sunrise from the western island, at an elevation of 40 feet above high water. In fine weather the light will be visible from a distance of 8 or 9 miles.

G. P. HEATH, Commander R.N.,
Portmaster.
Department of Ports and Harbors,
Brisbane, 27th December 1877.

[No. 41 of 1877.]

TEMPORARY FLAGSTAFF ON SOUTH SIDE OF GREY RIVER.
IN consequence of the change of the direction of the channel of the Grey River, a temporary flagstaff has been erected on the south side of that river, from which, from and after this date, the tidal and bar signals will be shown. Two red lights will be used for channel lights instead of a red and white light as heretofore.

There is also a green light exhibited on the extreme end of harbor works now being carried out.
The harbor light will be shown on the flagstaff on the north side of the river as heretofore, the channel lights being shown on the south side of the river.

G. GREY
Customs Department (Marine Branch),
Wellington, 13th December 1877.

NOTICE TO MARINERS.—SOUTH AUSTRALIA.

THE accompanying notice, which has been extracted from the South Australian Government Gazette, is published for general information.

PETER LALOR,
Commissioner of Trade and Customs,
Department of Trade and Customs,
Melbourne, 5th January 1878.

SOUTH AUSTRALIA—EASTERN SHOAL—SPENCER GULF.
NOTICE is hereby given that, early in 1878, a fixed light will be exhibited from a light-vessel moored off the north end of the Eastern Shoal.

Full particulars will be furnished at an early date.
R. H. FERGUSON,
President Marine Board.
Marine Board Office,
Port Adelaide, 26th December 1877.

NOTICE TO MARINERS.—QUEENSLAND.

THE accompanying notice, which has been extracted from the Queensland Government Gazette, is published for general information.

PETER LALOR,
Commissioner of Trade and Customs,
Department of Trade and Customs,
Melbourne, 8th January 1878.

ALTERATION OF YELLOW PATCH LIGHT, MORETON ISLAND.

ON and after this date, the 5th Order light at the Yellow Patch will be replaced by one of the 4th Order, intensified by vertical condensing prisms. It will be visible as a white light from between the bearings of S. $\frac{1}{2}$ W. and S.E. by E. $\frac{1}{2}$ E.; red, from S.E. by E. $\frac{1}{2}$ E. to the Perch Buoy; and white thence to E. $\frac{1}{2}$ N.

While the white light is kept in sight, a vessel will be clear, on the one hand of Hutchinson Shoal, and on the other of the shoal water off the North Banks.

When the light changes from red to white on the south-western edge of the red sector she will be in line with the Yellow Patch Light and the Perch Buoy.

Directions.—Vessels from the northwards—in fine weather and smooth water—entering Moreton Bay by night, by the North Channel, should, after making out the white light on Comboyuro Point, be careful not to enter the red sector of the Yellow Patch Light, until the former light is obscured on a S. by E. bearing.

On the Comboyuro light being obscured, a vessel should haul up gradually to the southward, enter the red sector of the Yellow Patch light, and again open out the white light at Comboyuro Point and steer for it, keeping on the edge of the white light. When the Yellow Patch light is brought nearly into line with Cape Moreton light, she must be hauled further to the westward, and the Cowan Cowan light opened out, which if kept in sight will lead in clear of the Venus Bank.

On leaving the port at night by the North Channel, a vessel after passing the line of leading lights for the Middle Channel, should keep on the eastern edge of the white light at Comboyuro Point until the white light at the Yellow Patch changes to red, when she will be within a cable to the north-westward of the Perch buoy, and can then steer out to sea at once.

These directions will take a vessel through the North Channel with not less than 16 feet at low water; while by similarly keeping the eastern edge of the white light on

Cowan Cowan Point just open, a vessel leaving the port will cross the banks in 19 feet. This light, however, being at a considerably greater distance, is not so good a guide as that on Comboyuro Point.

G. P. HEATH, Commander, R.N.,
Portmaster.

Department of Ports and Harbors,
Brisbane, 20th December 1877.

Courts.

BEALIBA.—ELECTORAL REVISION COURT.—Notice is hereby given that a Special Court of Petty Sessions will be held at the Court House, Bealiba, on the 18th day of January 1878, at Eleven o'clock in the forenoon, for the purpose of revising the Supplementary Electoral Lists for the Cochrane's and Moliagul divisions of the Electoral District of Avoca, and for the same divisions of the North-Western Province.—JAMES MCGLEADERY, Clerk of the Revision Court. Court House, Bealiba, 7th January 1878.

BELFAST.—ELECTORAL REVISION COURT.—Notice is hereby given that a Special Court of Petty Sessions will be held at the Court House, Belfast, on Friday the 18th day of January 1878, at the hour of Ten o'clock a.m., for the purpose of revising the General Lists of persons claiming to be entitled to vote for Members of the Legislative Assembly for the Belfast, Yambuk, and Moyne divisions of the Electoral District of Belfast.—GEO. CHAS. TRICKER, Clerk of the Revision Court. Court House, Belfast, 28th December 1877.

BLACKWOOD.—ELECTORAL REVISION COURT.—Notice is hereby given that a Special Court of Petty Sessions will be held at the Court House, Blackwood, on Friday the 18th day of January 1878, at Ten o'clock in the forenoon, for the purpose of revising the General List of persons claiming to be entitled to vote for Members of the Legislative Assembly in the Blackwood division of the Electoral District of West Bourke.—JOSEPH ROWAN, Clerk of the Revision Court. Court House, Blackwood, 4th January 1878.

BULN BULN.—ELECTORAL REVISION COURT.—Notice is hereby given that a Special Court of Petty Sessions will be held at the Court House, Buln Buln, on Friday the 18th day of January, at the hour of Eleven o'clock in the forenoon, for the purpose of revising the General Lists for the Buln Buln division of the Electoral District of South Gippsland.—D. F. McGRATH, Clerk of the Revision Court. Court House, Buln Buln, 7th January 1878.

BUNINYONG.—ELECTORAL REVISION COURT.—Notice is hereby given that a Special Court of Petty Sessions, under the provisions of *The Electoral Act Amendment Act 1876*, will be held at the Police Court, Buninyong, on Friday the 18th day of January 1878, at the hour of Ten o'clock in the forenoon, for the purpose of revising the General Electoral List for the Buninyong division of the Electoral District of Grenville.—SINCE O'NEILL, Clerk of the Revision Court. Court House, Buninyong, 7th January 1878.

CARISBROOK.—ELECTORAL REVISION COURT.—Notice is hereby given that a Special Court of Petty Sessions will be held at the Court House, Carisbrook, on Friday the 18th day of January 1878, at the hour of Ten o'clock in the forenoon, for the purpose of revising the Electoral Lists for the Carisbrook and Baringhup West divisions of the Electoral District of Murryborough and Talbot.—WM. COON, Clerk of Revision Court. Court House, Carisbrook, 8th January 1878.

CHELLENHAM.—ELECTORAL REVISION COURT.—Notice is hereby given that a Special Court of Petty Sessions will be held at the Court of Petty Sessions, Cheltenham, on Friday the 18th day of January 1878, at Ten o'clock a.m., for the purpose of revising the General Electoral Lists for the Brighton East division of the Electoral District of Brighton.—EDWD. MAY, Clerk of the Revision Court. Court of Petty Sessions, Cheltenham, 9th January 1878.

COLAC.—ELECTORAL REVISION COURT.—Notice is hereby given that a Special Court of Petty Sessions will be held at the Court House, Colac, on Friday the 18th day of January 1878, at the hour of Ten o'clock in the forenoon, for the purpose of revising the General Lists for the Colac division of the Electoral District of Polwarth and South Grenville.—H. MORRISON, Clerk of the Revision Court. Court House, Colac, 7th January 1878.

COLERAINE.—ELECTORAL REVISION COURT.—Notice is hereby given that a Special Court of Petty Sessions will be held at the Court House, Coleraine, on Friday the 18th day of January 1878, at Ten o'clock in the forenoon, for the purpose of revising the General List for the Coleraine division of the Electoral District of Normanby.—HAROLD MORRISON, Clerk of the Revision Court. Court House, Coleraine, 4th January 1878.

ECHUCA.—ELECTORAL REVISION COURT.—Notice is hereby given that a Special Court of Petty Sessions will be held at the Court House, Echuca, on Friday the 18th day of January 1878, at the hour of Ten o'clock a.m., for the purpose of revising the General Electoral Lists for the Tandarra, Rochester, Wharparilla, and Mittiamo divisions of the Electoral District of Mandurang, and the Corp. Echuca, and Mooropna divisions of the Electoral District of Rodney.—JAMES McLUCKIE, Clerk of the Revision Court. Court House, Echuca, 7th January 1878.

GARDINER.—ELECTORAL REVISION COURT.—Notice is hereby given that a Special Court of Petty Sessions will be held at the Court of Petty Sessions, Gardiner, on Friday the 18th day of January 1878, at Ten o'clock a.m., for the purpose of revising the General Electoral Lists for the Gardiner and Caulfield divisions of South Bourke.—EDWD. MAY, Clerk of the Revision Court. Court of Petty Sessions, Gardiner, 9th January 1878.

GEELONG.—COUNTY COURT.—Notice is hereby given that the date for holding the next County Court at Geelong has been altered from Friday the 8th February to Tuesday the 12th day of February next. (By Order of the Judge)—TEMPLETON BUNNETT, Registrar. County Court, Geelong, 7th January 1878.

GEELONG.—ELECTORAL REVISION COURT.—Notice is hereby given that a Special Court of Petty Sessions will be held at the Court House, Geelong, on Friday the 18th day of January 1878, at the hour of Ten o'clock in the forenoon, for the purpose of revising the General Lists for the Geelong North, Geelong South, Geelong West, and Newtown and Chilwell divisions of the Electoral District of Geelong, and the Batesford and Little River divisions of the Electoral District of Grant.—TEMPLETON BUNNETT, Clerk of Revision Court. Court House, Geelong, 8th January 1878.

GLENORCHY.—ELECTORAL REVISION COURT.—Notice is hereby given that a Special Court of Petty Sessions will be held at the Court House, Glenorchy, on Friday the 18th day of January 1878, at the hour of Ten o'clock in the forenoon, for the purpose of revising the General Lists of persons claiming to be entitled to vote for Members of the Legislative Assembly of Victoria for the Glenorchy, Banyena, and Donald divisions of the Electoral District of Wimmera.—JOHN WALLACE, Clerk of Revision Court. Court House, Glenorchy, 7th January 1878.

GRIFFITH'S POINT.—ELECTORAL REVISION COURT.—Notice is hereby given that a Special Court of Petty Sessions will be held, under the provisions of *The Electoral Act Amendment Act 1876*, at the Court House, Griffith's Point, on Friday the 18th day of January 1878, at the hour of Ten o'clock in the forenoon, for the purpose of revising the General List for the Corinella division of the Electoral District of Mornington.—HENRY F. NORTON, Clerk of Revision Court. Court House, Griffith's Point, 4th January 1878.

KERANG.—ELECTORAL REVISION COURT.—Notice is hereby given that a Special Court of Petty Sessions, under the provisions of *The Electoral Act Amendment Act 1876*, will be held at the Court House, Kerang, on Friday the 18th day of January 1878, at the hour of Ten o'clock in the forenoon, for the purpose of revising the General Lists of persons claiming to be entitled to vote for members of the Legislative Assembly for the Kerang division of the Electoral District of Mandurang.—EDWD. DASH, Clerk of Revision Court. Court House, Kerang, 8th January 1878.

LEARMONTH.—ELECTORAL REVISION COURT.—Notice is hereby given that a Special Court of Petty Sessions will be held at the Court House, Learmonth, on Friday the 18th day of January 1878, at the hour of Ten o'clock in the forenoon, for the purpose of revising the General Lists of persons claiming to be entitled to vote for Members of the Legislative Assembly for the Miners' Rest, Burrumbet, and Carngham divisions of the Electoral District of Ripon and Hampden.—WM. RAIN, Clerk of the Revision Court. Court House, Learmonth, 7th January 1878.

LILLYDALE.—ELECTORAL REVISION COURT.—Notice is hereby given that a special Court of Petty Sessions will be held at the Court House, Lillydale, on Friday the 18th day of January 1878, at the hour of Ten o'clock in the forenoon, for the purpose of revising the General Lists for the Lillydale division of the Electoral District of Evelyn.—W. O'SHANNASSY, Clerk of the Revision Court. Court House, Lillydale, 7th January 1878.

MALDON.—ELECTORAL REVISION COURT.—Notice is hereby given that a Revision Court will be held, under the provisions of *The Electoral Act Amendment Act 1876*, at the Court House, Maldon, on Friday the 18th day of January A.D. 1878, at the hour of Ten o'clock in the forenoon, for the purpose of revising the General Electoral Lists for the Maldon and Baringhup (East) divisions of the Electoral District of Maldon.—CHAS. G. ROBERTSON, Clerk of the Revision Court. Court House, Maldon, 2nd January 1878.

MANSFIELD.—ELECTORAL REVISION COURT.—Notice is hereby given that a Special Court of Petty Sessions will be held at the Court House, Mansfield, on Friday the 18th day of January instant, at the hour of Ten o'clock in the forenoon, for the purpose of revising the General List for the Mansfield division of the Electoral District of Delaite.—N. J. MAUDE, Clerk of the Revision Court. Court House, Mansfield, 4th January 1878.

MEREDITH.—ELECTORAL REVISION COURT.—Notice is hereby given that a Special Court of Petty Sessions will be held at the Court House, Meredith, on Friday the 18th day of January 1878, at Ten o'clock in the forenoon, for the purpose of revising the General Electoral Lists for the Burt Bridge division of the Electoral District of Grant.—W. W. GREENE, Clerk of the Revision Court. Court House, Meredith, 9th January 1878.

MERINO.—ELECTORAL REVISION COURT.—Notice is hereby given that a Special Court of Petty Sessions will be holden at the Court House, Merino, on Friday the 18th day of January 1878, at Ten o'clock in the forenoon, for the purpose of revising the General List for the Digby division of the Electoral District of Normanby.—**HAROLD MORRISON**, Clerk of the Revision Court. Court House, Merino, 4th January 1878.

MYRTLEFORD.—ELECTORAL REVISION COURT.—Notice is hereby given that a Special Court of Petty Sessions will be held, under the provisions of *The Electoral Act Amendment Act*, at the Court House, Myrtleford, on Friday the 18th of January 1878, at Ten o'clock a.m., for the purpose of revising the General Electoral Lists for the Myrtle Creek division of the Electoral District of the Owens.—**E. J. BORROWES**, Clerk of the Revision Court. Court House, Myrtleford, 3rd January 1878.

OAKLEIGH.—ELECTORAL REVISION COURT.—Notice is hereby given that a Special Court of Petty Sessions will be held at the Court of Petty Sessions, Oakleigh, on Friday the 18th day of January 1878, at Ten o'clock a.m., for the purpose of revising the General Electoral Lists for the Mulgrave and Oakleigh divisions of South Bourke.—**EDWD. MAY**, Clerk of the Revision Court. Court of Petty Sessions, Oakleigh, 9th January 1878.

PALMERSTON.—ELECTORAL REVISION COURT.—Notice is hereby given that a Special Court of Petty Sessions will be held at the Court House, Palmerston, on Friday the 18th day of January 1878, at Eleven o'clock a.m., for the purpose of revising the General Electoral Lists for the Palmerston and Alberton divisions of the Electoral District of South Gippsland.—**G. DUNDERDALE**, Clerk of the Revision Court. Court House, Palmerston, 3rd January 1878.

QUEENSLIFFE.—ELECTORAL REVISION COURT.—Notice is hereby given that a Special Court of Petty Sessions will be held, under the provisions of *The Electoral Act Amendment Act 1876*, at the Court House, Queenscliffe, on Friday the 18th day of January 1878, at Ten o'clock in the forenoon, for the purpose of revising the General Lists of the Queenscliffe division of the Electoral District of Barwon.—**R. JORDAN**, Clerk of Revision Court. Queenscliffe, 5th January 1878.

RUSHWORTH.—ELECTORAL REVISION COURT.—Notice is hereby given that a Special Court of Petty Sessions will be held, under the provisions of *The Electoral Act Amendment Act 1876*, at the Court House, Rushworth, on Friday the 18th day of January 1878, at the hour of Eleven o'clock in the forenoon, for the purpose of revising the General List of persons claiming to be entitled to vote for Members of the Legislative Assembly for the Rushworth and Runnymede divisions of the Electoral District of Rodney.—**R. W. V. McCALL**, Clerk of the Revision Court. Court House, Rushworth, 4th January 1878.

SALE.—ELECTORAL REVISION COURT.—Notice is hereby given that a Special Court of Petty Sessions will be holden at the Court House, Sale, on Friday the 18th day of January A.D. 1878, at the hour of Ten o'clock a.m., for the purpose of revising the General Electoral Lists for the Sale division of the Electoral District of North Gippsland.—**H. CROFTON STAVELY**, Clerk of the Revision Court. Court House, Sale, 4th January 1878.

SHELFORD.—ELECTORAL REVISION COURT.—Notice is hereby given that a Special Court of Petty Sessions will be held, under the provisions of *The Electoral Act Amendment Act 1876*, at the Court House, Shelford, on Friday the 18th day of January 1878, at the hour of Ten o'clock a.m., for the purpose of revising the General List of persons claiming to be entitled to vote for Members of the Legislative Assembly of Victoria for the Leigh division of the Electoral District of Grant.—**J. DAVIDSON**, Clerk of the Revision Court. Court House, Shelford, 3rd January 1878.

SOUTHERN BAILLIWICK.—It is hereby notified that the Judge of the Courts specified below has appointed sittings thereof to be held, at the times and places respectively set out hereafter, during the year 1878:—

COUNTY COURTS.			
GEELONG	...	Tuesday	... 12th February.
"	...	Wednesday	... 24th April.
"	...	Tuesday	... 18th June.
"	...	Tuesday	... 20th August.
"	...	Tuesday	... 15th October.
"	...	Tuesday	... 17th December.
BALLARAT	...	Wednesday	... 6th February.
"	...	Tuesday	... 9th April.
"	...	Tuesday	... 11th June.
"	...	Tuesday	... 13th August.
"	...	Tuesday	... 3th October.
"	...	Tuesday	... 3rd December.
SMYTHESDALE	...	Tuesday	... 5th March.
"	...	Tuesday	... 4th June.
"	...	Friday	... 16th August.
"	...	Thursday	... 28th November.
BEAUFORT	...	Wednesday	... 6th March.
"	...	Thursday	... 5th September.

CLUNES	...	Tuesday	... 12th March.
"	...	Thursday	... 20th June.
"	...	Tuesday	... 3rd September.
"	...	Wednesday	... 20th November.
CRESWICK	...	Wednesday	... 13th March.
"	...	Friday	... 21st June.
"	...	Wednesday	... 4th September.
"	...	Thursday	... 21st November.
STEIGLITZ	...	Thursday	... 18th April.
"	...	Thursday	... 17th October.
BALLAN	...	Tuesday	... 7th May.
"	...	Friday	... 18th October.
COLAC	...	Tuesday	... 14th May.
"	...	Tuesday	... 23rd July.
"	...	Wednesday	... 13th November.
CAMPERDOWN	...	Thursday	... 16th May.
"	...	Friday	... 15th November.

COURTS OF INSOLVENCY.

GEELONG	...	Wednesday	... 13th February.
"	...	Thursday	... 25th April.
"	...	Wednesday	... 19th June.
"	...	Wednesday	... 21st August.
"	...	Wednesday	... 16th October.
"	...	Wednesday	... 18th December.
BALLARAT	...	Thursday	... 7th February.
"	...	Thursday	... 11th April.
"	...	Thursday	... 13th June.
"	...	Thursday	... 15th August.
"	...	Thursday	... 10th October.
"	...	Thursday	... 5th December.

COURTS OF MINES.

BALLARAT	...	Thursday	... 7th February.
"	...	Thursday	... 11th April.
"	...	Thursday	... 13th June.
"	...	Thursday	... 15th August.
"	...	Thursday	... 10th October.
"	...	Thursday	... 5th December.
SMYTHESDALE	...	Tuesday	... 5th March.
"	...	Tuesday	... 4th June.
"	...	Friday	... 16th August.
"	...	Thursday	... 28th November.
BEAUFORT	...	Wednesday	... 6th March.
"	...	Thursday	... 5th September.
CLUNES	...	Tuesday	... 12th March.
"	...	Thursday	... 20th June.
"	...	Tuesday	... 3rd September.
"	...	Wednesday	... 20th November.
CRESWICK	...	Wednesday	... 13th March.
"	...	Friday	... 21st June.
"	...	Wednesday	... 4th September.
"	...	Thursday	... 21st November.
STEIGLITZ	...	Thursday	... 18th April.
"	...	Thursday	... 17th October.

For the Judge of the said Courts.—**GEO. F. BARTROP**, Clerk of the Peace for the Southern Bailiwick.

ST. ARNAUD.—ELECTORAL REVISION COURT.—Notice is hereby given that a Special Court of Petty Sessions will be holden at the Court House, St. Arnaud, on the 18th January next, at Ten o'clock in the forenoon, for the purpose of revising the General Lists for the St. Arnaud division of the Electoral District of Kara Kara and the West Charlton division of the Electoral District of the Winmura.—**JAMES ROWAN**, Clerk of the Revision Court. Court House, St. Arnaud 3rd January 1878.

ST. KILDA.—ELECTORAL REVISION COURT.—Notice is hereby given that a Revision Court will be held, under the provisions of *The Electoral Act Amendment Act 1876*, at the Court House, St. Kilda, on Friday the 18th instant, at the hour of Ten o'clock in the forenoon, for the purpose of revising the General Lists of persons claiming to be entitled to vote for Members of the Legislative Assembly in the St. Kilda North, St. Kilda South, and St. Kilda West divisions of the Electoral District of St. Kilda.—**GEO. SPRIGG**, Clerk of the Revision Court. Court House, St. Kilda, 6th January 1878.

STEIGLITZ.—ELECTORAL REVISION COURT.—Notice is hereby given that a Special Court of Petty Sessions will be held at the Court House, Steiglitz, on Friday the 18th day of January 1878, at the hour of Ten o'clock in the forenoon, for the purpose of revising the General Electoral Lists for the Steiglitz and Anakie divisions of the Electoral District of Grant.—**W. W. GREENE**, Clerk of the Revision Court. Court House, Steiglitz, 9th January 1878.

STRATFORD.—ELECTORAL REVISION COURT.—Notice is hereby given that a Special Court of Petty Sessions will be holden at the Court House, Stratford, on Friday the 18th day of January A.D. 1878, at the hour of Ten o'clock a.m., for the purpose of revising the General Electoral Lists for the Stratford and Wonnangatta divisions of the Electoral District of North Gippsland.—**R. J. BURROWS**, Clerk of the Revision Court. Court House, Stratford, 4th January 1878.

STUART MILL.—ELECTORAL REVISION COURT.—Notice is hereby given that a Special Court of Petty Sessions will be held at the Court House, Stuart Mill, on the 18th January next, at Ten o'clock in the forenoon, for the purpose of revising the General Lists for the Stuart Mill division of the Electoral District of Kara Kara.—**JAMES ROWAN**, Clerk of the Revision Court. Court House, Stuart Mill, 3rd January 1878.

TARADALE.—ELECTORAL REVISION COURT.—Notice is hereby given that a Special Court of Petty Sessions will be held, under the provisions of *The Electoral Act Amendment Act 1876*, at the Court House, Taradale, on Friday the 18th day of January 1878, at the hour of Ten o'clock in the forenoon, for the purpose of revising the General Lists for the Taradale and Elphinstone divisions of the Electoral District of Castlemaine.—**STEPHEN DORMAN**, Clerk of the Revision Court. Court House, Taradale, 3rd January 1878.

TARRAVILLE.—ELECTORAL REVISION COURT.—Notice is hereby given that a Special Court of Petty Sessions will be held at the Court House, at Tarraville, on Friday the 18th day of January 1878, at Ten o'clock a.m. for the purpose of revising the General Electoral Lists for the Tarraville and Woodside divisions of the Electoral District of South Gippsland.—**G. DUNDERDALE**, Clerk of the Revision Court. Court House, Tarraville, 3rd January 1878.

WOOD'S POINT.—ELECTORAL REVISION COURT.—Notice is hereby given that a Special Court of Petty Sessions will be held at the Court House, Wood's Point, on Friday the 18th day of January 1878, at the hour of Ten a.m. for the purpose of revising the General Lists for the Wood's Point Division of the Electoral District of Delatite.—**EDGAR B. WILLIAMS**, Clerk of the Revision Court. Court House, Wood's Point, 9th January 1878.

CENTRAL CRIMINAL COURT: pursuant to Order in Council of 26 November 1877.

Melbourne Thursday ... 14 February

COURTS OF ASSIZE: pursuant to Order in Council of 26 November 1877.

Ararat Monday ... 13 May
Ballarat Thursday ... 16 May
Beechworth Wednesday ... 1 May
Belfast Wednesday ... 1 May
Castlemaine Tuesday ... 14 May
Geelong Friday ... 22 February
Hamilton Monday ... 6 May
Maryborough Wednesday ... 20 February
Sale Tuesday ... 19 February
Sandhurst Friday ... 22 February

GENERAL SESSIONS: pursuant to Order in Council of 17 December 1877.

Ararat Thursday ... 21 February
Bairnsdale Friday ... 17 May
Ballarat Tuesday ... 5 February
Beechworth Thursday ... 28 February
Belfast Monday ... 11 February
Benalla Tuesday ... 26 February
Castlemaine Friday ... 8 February
Clunes Tuesday ... 16 April
Daylesford Monday ... 11 February
Dunolly Friday ... 3 May
Echuca Friday ... 29 March
Geelong Friday ... 26 April
Hamilton Tuesday ... 19 February
Heathcote Friday ... 22 March
Inglewood Saturday ... 2 February
Jamieson Friday ... 8 March
Kilmore Friday ... 1 March
Kyneton Tuesday ... 5 February
Mansfield Monday ... 11 March
Maryborough Wednesday ... 1 May
Melbourne Friday ... 1 February
Palmerston Friday ... 10 May
Portland Wednesday ... 13 February
Sale Tuesday ... 14 May
Sandhurst Tuesday ... 2 April
St. Arnaud Tuesday ... 26 February
Stawell Saturday ... 23 February
Walhalla Thursday ... 23 May
Wangaratta Saturday ... 23 February
Warrnambool Friday ... 8 February
Wood's Point Wednesday ... 6 March

COUNTY COURTS.—Dates fixed by the Judges.

Alexandra
Ararat Thursday ... 21 February
Avoca Tuesday ... 19 March
Bacchus Marsh
Bairnsdale Monday ... 4 March
Ballan
Ballarat
Beaufort
Beechworth Friday ... 1 March
Belfast Saturday ... 9 February
Benalla Tuesday ... 26 February
Blackwood
Bright Saturday ... 16 February
Camperdown
Carisbrook
Casterton Saturday ... 16 February
Castlemaine Friday ... 8 February
Chiltern Wednesday ... 20 February
Clunes
Colac
Creswick
Dandenong
Daylesford Monday ... 11 February
Dunolly Saturday ... 28 February
Echuca Thursday ... 28 March
Geelong
Gisborne
Hamilton Monday ... 18 February
Heathcote Friday ... 22 March
Horsham Wednesday ... 27 February
Inglewood Wednesday ... 20 March
Jamieson Friday ... 8 March
Kilmore
Kyneton Tuesday ... 5 February
Maldon Tuesday ... 26 March
Mansfield
Maryborough Thursday ... 21 February
Melbourne Friday ... 8 February
Mornington
Nagambie
Omeo Friday ... 8 March
Palmerston
Portland Wednesday ... 13 February
Romsey
Rushworth Monday ... 25 March
Rutherglen Thursday ... 21 February
Sale Wednesday ... 27 February
Sandhurst Wednesday ... 13 February
Seymour
Shepparton Friday ... 15 March
Smythesdale
St. Arnaud Tuesday ... 26 February
Stawell Saturday ... 23 February
Steiglitz
Talbot Thursday ... 28 February
Walhalla
Wangaratta Saturday ... 23 February
Warrnambool Thursday ... 7 February
Wodonga Thursday ... 6 June
Wood's Point Wednesday ... 6 March
Yackandandah Monday ... 18 February

COURTS OF MINES.—Dates fixed by the Judges.

COURT OF CHIEF JUDGE.

Melbourne
ARARAT DISTRICT.
Ararat Thursday ... 21 February
Beaufort
Stawell Saturday ... 23 February

BALLARAT DISTRICT.

Ballarat
Clunes
Creswick
Mount Blackwood
Smyth's Creek
Steiglitz

BERCHWORTH DISTRICT.

Alexandra
Beechworth
Bright
Chiltern
Jamieson
Mansfield
Rutherglen
Seymour
Wodonga
Wood's Point
Yackandandah

CASTLEMARINE DISTRICT.

Castlemaine	Friday	...	8 February
Heidelberg
Hepburn (Daylesford)	Monday	...	11 February
Kyneton	Tuesday	...	5 February
Maldon	Tuesday	...	26 March

GIPPSLAND DISTRICT.

Bairnsdale	Monday	...	4 March
Omeo	Friday	...	8 March
Palmerston
Sale	Wednesday	...	27 February
Walhalla

MARYBOROUGH DISTRICT.

Avoca	Tuesday	...	19 March
Dunolly	Saturday	...	23 February
Inglewood	Wednesday	...	20 March
Maryborough	Thursday	...	21 February
St. Arnaud	Tuesday	...	26 February
Talbot	Thursday	...	28 February

SANDHURST DISTRICT.

Heathcote
Kilmore
Rushworth
Sandhurst	Tuesday	...	19 February

Tenders.

PUBLIC WORKS OFFICE, MELBOURNE.

TENDERS will be received at this office until Twelve o'clock on the days and for the purposes undermentioned.

Particulars may be learnt at this office, and also at the offices named in each instance.

The Board of Land and Works will not necessarily accept the lowest or any tender.

Erection of Pumps to underground tanks at Hospital for the Insane, Kew. Preliminary deposit to accompany tender £5. Final deposit 10 per cent. ... 17th Jan. 1878.

J. B. PATTERSON,
Commissioner of Public Works.

VICTORIAN RAILWAYS.

TENDERS are invited for the construction of the Dunolly and St. Arnaud Railway.

Full particulars at the Engineer-in-Chief's Office, Spencer street, Melbourne, and at Station Master's Office, Dunolly.

Tenders must be deposited in the Railway Tender-box, Crown Lands Office, La Trobe street west, at or before Twelve o'clock noon on Friday, 25th January 1878.

The lowest or any tender will not necessarily be accepted.

JOHN WOODS,
Commissioner of Railways and Roads.

CONVEYANCE OF MAILS 1878.

TENDERS will be received at this office until noon of Tuesday the 15th day of January 1878 for the conveyance of Post Office Mails, as undermentioned, from the 1st February 1878 to the 30th June 1878.

To and from Durham Ox and Boort two days a week.

S. W. MCGOWAN,
Acting Deputy Postmaster-General.

Post Office and Telegraph Department,
General Post Office,
Melbourne, 12th December 1877.

POTATOES.

TENDERS will be received until Ten o'clock a.m. on Tuesday the 15th January from persons willing to supply Potatoes in the Melbourne district from acceptance of tender to 30th June 1878.

Security, £50.

The prices must be expressed, without alterations or erasures, in words as well as in figures, and total amount of tender stated.

Printed forms of tender, showing the estimated monthly consumption and conditions of contract, may be obtained from the Secretary to the Tender Board, Melbourne.

Tenders must be accompanied by a preliminary deposit in bank notes or a bank draft, payable to the order of the Secretary of the Tender Board, for £10 (cheques will in no case be received), which will be returned within ten days to unsuccessful tenderers on their application. Such deposit to be forfeited in the event of the successful tenderer failing to complete the security within the prescribed period.

In the event of the contractor failing to carry on the contract, the contract security money will in that case be absolutely forfeited.

The security must be completed within seven days of acceptance of the tender, failing which the contract may be again advertised or another tender accepted.

Tenderers failing to take up their accepted tenders will be disqualified from tendering for Government supplies for a period of twelve months.

The Government will not necessarily accept the lowest or any tender.

Tenders must be enclosed in a separate envelope, marked "Tender for Potatoes," and deposited in the Tender-box, at the Pay Office, Treasury, Melbourne.

PETER LALOR,
For the Treasurer.

Treasury,
Melbourne, 27th December 1877.

FORAGE.

TENDERS will be received until Ten o'clock a.m. on Tuesday the 5th February next, for the supply of Forage, in such quantities as may be required for the service of the Government at Stations, as per list, from the 1st March 1878 to 28th February 1879.

Printed forms of tender and conditions of contract may be obtained from the Secretary, Tender Board, Treasury, Melbourne, or from the officer in charge of police at any station, by whom also information or explanation will be afforded to persons tendering.

As much forage as can be stored at any station where the storage is small, will for the convenience of the contractor, be ordered at one time.

The price, which must be expressed in words as well as in figures, and without alterations, erasures, or discrepancies, must be per cental of 100 lbs. (net weight), including delivery at the stations and all charges except the bags, which will remain the property of the contractor. At stations where the bags can be at once emptied, the contractor will be required to remove them when delivery is taken. At other stations notice will be sent to the contractor when the bags are empty. Bags to be removed at contractor's expense.

Tenders, which should be upon the printed form, will be received for either oats, bran, hay, or straw (the particular kind of hay or straw offered to be stated); but if all be included in one tender, it may be accepted for one article only, if advisable. Telegrams will not be entertained.

Tenders not complying with the terms of advertisement will not be entertained. The successful tenderer will be required to enter into a bond for one-third of the estimated amount of the contract within ten days after the acceptance is notified. Two approved sureties are required for contracts amounting to £150 and upwards, and one surety for contracts under £150.

Tenderers failing to take up their accepted tenders, or failing to carry out their contract satisfactorily, will be ineligible to again hold contracts for Government supplies.

Tenders must be enclosed in an envelope, marked "Tender for Forage," and deposited in the Tender-box, Pay Office, Treasury, Melbourne; or, if sent by post, they must be addressed to the Chairman of the Tender Board, Treasury, Melbourne.

The Government will not necessarily accept the lowest or any tender.

The decision of the Government will be made known by *Gazette* notice, and by letter to accepted tenderers.

GRAHAM BERRY,
Treasurer.

Treasury,
Melbourne, 14th December 1877.

CONTRACTS ACCEPTED.—(Series 1877-78.)

Serial No.	Purpose, No. of Tenders, and particulars of Contract.	Amount.	Name for Approval.	Charged against Vote or Fund.	Authorized according to Regulations on the date stated.
		£ s. d.			
1303	SCHOOLS— (2)—Fencing and other works, Gravel Hill, Sandhurst, 1566	486 15 3	George Pallet, jun. ¹		
1304	(6)—Erection of teacher's house, Woorndoo, 1061	280 0 0	John Baxter and Son ¹		
1305	(3)—Additions and alterations to teacher's house, Carisbrook, 1030	193 2 0	Edward Powell ...		
1306	(5)—Erection of teacher's house, Fernshaw, 1326	215 15 0	Maling and Street ¹		
1307	(4)—Repairs, &c., and furniture, Bruthen, 1141	97 5 0	J. C. Dahlsen ...		
1308	(6)—Erection of state school and converting school into quarters, Canico Flat, 1881	303 3 0	Peter Johannsen ...		
1309	(5)—Erection of state school, Freeburgh ...	328 0 0	George White ¹ ...		
1310	(6)—Erection of state school, Dean, 87 ...	486 0 0	Anthony Pascoe ¹ ...		
1311	(14)—Erection of superstructure of state school, Carlton, 1252	5115 0 0	James Gillow ¹ ...		
1312	(4)—Erection of teacher's house, Newstead, 452	258 0 0	William Elston ¹ ...		
1313	(2)—Fencing, gates, &c., Amherst, 1459 ...	66 2 6	William Phelan ¹ ...		
1314	(6)—Erection of state school, Yandoit Hill	195 0 0	John Milne ...		
1315	(10)—Erection of state school and quarters, Back Creek, Yackandandah	372 10 0	Joseph Hollingworth and John Hunter		
1316	(10)—Erection of state school and quarters, Glenrowan, 1742	348 14 0	John Grant ...		
1317	(2)—Lavatory, laying on water, &c., Tara-dale, 614	55 0 0	John Wicking ¹ ...		
1318	(4)—Erection of state school and quarters, Durdidwarrah, 1343	333 10 2	Charles Bott and William Dunger		
1319	(3)—Flooring, repairs, &c., and brick tank, Majorca, 764	117 0 0	Isaac Meadow ¹ ...		
1320	(6)—Erection of teacher's house, Hurdle Flat, 805	236 0 0	J. H. Macaulay ¹ ...		
1321	(2)—Erection of teacher's house, Portland North, 1194	250 18 5	Michael Bergin ¹ ...		
1322	(3)—Erection of teacher's house, Violet-town, 640	230 15 0	John Page ...		
1323	(4)—Erection of state school, Avoca, 4 ...	2243 0 0	Joseph Jarvis ¹ ...		
1324	(1)—Erection of state school and quarters, Mooroopna N.W.	409 17 0	Henry Mundy ¹ ...		
1325	(3)—Fencing, gates, &c., Stephen street, 1192	84 0 0	John S. Robertson		
1326	(4)—Fencing, gates, &c., North Eaglehawk, 1428	117 0 0	Edward Chs. Brown		
1327	(2)—Erection of state school, Lower Reedy Creek, 986	239 5 0	David Smith and Co. ¹		
1328	(1)—Erection of teacher's house, Darraweit Guim, 878	219 0 0	John McIntosh ...		
1329	(2)—Erection of state school and quarters, Maiden Hill, 830	336 15 0	Isaac Meadows ¹ ...	Loan Act, No. 581, Schedule II., 3. State School Buildings	W. Collard Smith. 7/178.
1330	(2)—Repairs, &c., to school and residence, Landsberg Main, 787	92 10 0	Geo. Williams ¹ ...		
1331	(2)—Erecting the carcass of teacher's residence (labor and mortar only), Heidelberg, 234	156 4 0	Wm. Bennett ...		
1332	(1)—Erection of state school and quarters, Laen, No. 2	389 15 0	James Small ...		
1333	(3)—Erection of state school, Koroit, 618...	2155 0 0	R. W. H. Browne ¹ ...		
1334	(3)—Fencing, gates, clearing, &c., Nullawarre, 1652	50 17 6	Charles Clark ¹ ...		
1335	(3)—Fencing site state school, Penhurst, 486	172 2 0	Robert Gunn ¹ ...		
1336	(3)—Erection of state school and additions to quarters, Mount Doran, 1614	327 0 0	Richard Hain ¹ ...		
1337	(8)—Fencing and sundry works, Prahran South, 1896	230 0 0	Richard Davies ¹ ...		
1338	(3)—Repairs, &c., to state school, Craigie, 1062	57 1 0	Edward Harkness ¹		
1339	(3)—Erection of state school and quarters, Fernhurst, 1791	419 0 0	Newark Longstaff ¹		
1340	(5)—Alterations and additions to state school, Beaufort, 60	1085 10 0	Lewis and Roberts ¹		
1341	(9)—Erection of state school, Chilwell, 129	3528 19 0	Robert C. Brown ...		
1342	(1)—Repairs, fencing, &c., North Redesdale, 1089	60 0 0	Robert Russell ¹ ...		
1343	(1)—Repairs, &c., to state school, Malm-sbury, 1408	53 13 0	S. E. Hooppell ¹ ...		
1344	(5)—Erection of state school, Black Hill...	920 0 0	Henry Hunt ¹ ...		
1345	(4)—Erection of teacher's house, Bundalguah, 1107	290 11 0	John Orr ¹ ...		
1346	(4)—Repairs to state school, Bunker's Hill, 729	158 0 0	Richard Hain ¹ ...		
1347	(3)—Repairs to state school and quarters, Weatherboard Hill, 656	139 7 0	Alfred J. Boulton ¹		
1348	(3)—Repairs, &c., to state school, Mount Mercer, 715	102 15 0	Henry Bell, jun. ¹ ...		
1349	(5)—Erection of teacher's house, Mosquito Flat, 1425	224 16 6	Murdoch McTaggart ¹		
1350	(1)—Composite paving at state school, Ballarat, 33	100 0 0	William Grimbley...		
1351	(6)—Erection of teacher's house, Home-bush, 1879	242 8 5	C. R. Spurr and H. Paruall		
1352	(3)—Erection of teacher's house, Kilmore, 1563	269 9 6	H. Maxwell ¹ ...		
1353	(4)—Erection of fencing, gates, &c., Deep Creek, 185	64 5 0	Robert Stewart ...		
1354	(3)—Erection of fencing, gates, &c., Mordialloc, 846	105 8 0	Wm. Hy. Dale ...		

¹ Fulfilled previous contracts satisfactorily.

CONTRACTS ACCEPTED—(Series 1877-78)—continued.

Serial No.	Purpose, No. of Tenders, and particulars of Contract.	Amount.	Name for Approval.	Charged against Vote or Fund.	Authorized according to Regulations on the date stated.
	SCHOOLS—continued—	£ s. d.			
1355	(2)—Erection of fencing, gates, &c., Corindhap, 1906	61 10 0	Henry Bell, jun. ¹ ...		
1356	(3)—Repairs to state school, Eddington, 793	51 2 6	George Pallett, jun. ¹		
1357	(1)—Lining walls and ceilings, &c., Bungaree, Springs, 1185	75 11 10	Henry Bell, jun. ¹ ...		
1358	(2)—Repairs, closets, fencing, &c., River View, 706	76 18 0	John Wicking ¹ ...		
1359	(2)—Erection of state school and quarters, Upper Diamond Creek	388 10 0	C. J. Verso ¹ ...		
1360	(5)—Erection of state school and quarters, Kamarooka, 1473	358 14 6	S. H. Farrall and Sons ¹		
1361	(7)—Erection of teacher's house, Jim Crow road, 1848	247 0 0	Nathaniel Irwin ¹ ...		
1362	(2)—Erection of state school and quarters, Derinallum, 1858	488 9 7	Charles Taylor ¹ ...		
1363	(5)—Erection of teacher's house, Navigators, 1971	242 17 9	Hugh Robertson ...		
1364	(8)—Erection of state school and quarters, Barton	446 0 0	James Hieron ...		
1365	(2)—Erection of state school and quarters, Wattle Creek, 1975	395 8 6	William Whitley ¹ ...		
1366	(2)—Additions to teacher's house, Drummond, 937	148 15 0	John Watkins ...		
1367	(4)—Additions to teacher's house, Lilliput, 1015	153 10 0	Oscar Smith ...		
1368	(1)—Fencing, gates, &c., Tallarook, 1488 ...	50 12 6	J. W. Biastrup ...		
1369	(6)—Erection of state school and quarters, Connewarre, 138	700 0 0	Saml. Yandell ¹ ...		
1370	(6)—Erection of state school, North Castlemaine	3295 0 0	Jonathan Newton ¹		
1371	(2)—New floor and other repairs, Dry Diggings, 1905	82 15 0	George Clayfield ¹ ...		
1372	(4)—Additions, &c. to state school, Donald, 1465	210 0 0	James Jacob ...		
1373	(2)—Alterations and additions to state school, Stephen street, 1192	849 10 11	Hood and Kells ¹ ...		
1374	(2)—Erection of teacher's house, Anderson's Creek, 12	270 0 0	H. Maxwell ¹ ...	Loan Act, No. 581, Schedule II. B. State School Buildings	W. Collard Smith. 7/1/78.
1375	(2)—Fencing, gates, closets, &c., Wangoom, 645	65 0 0	R. W. H. Browne ¹		
1376	(4)—Materials for portable building, Kooroc	119 19 9	James Kennedy ¹ ...		
1377	(4)—Materials for portable building, Dingee	119 19 9	James Kennedy ¹ ...		
1378	(4)—Materials for portable building, Avoca Forest	119 19 9	James Kennedy ¹ ...		
1379	(4)—Materials for portable building, Aringa, 1020	119 19 9	James Kennedy ¹ ...		
1380	(4)—Materials for portable building, Barmah, 1725	119 19 9	James Kennedy ¹ ...		
1381	(4)—Materials for portable building, Nelson East, 1615	119 19 9	James Kennedy ¹ ...		
1382	To extra works on contract for fencing, &c., Maldon, 1254	62 9 0	Wm. Elston ¹ ...		
1383	(1)—Freestone dressings, being extra works on contract for school, Williamstown, 1183	247 4 0	Beanland and Spencer		
1384	(4)—Erection of teacher's house, Middlebridge, 774	253 0 0	H. Walmsley ...		
1385	(2)—Erection of state school, Merino, 416	1156 0 0	Ewan McNaughton ¹		
1386	Extra works on contract for fencing and closets, Abbotsford, 5	65 19 0	James Kennedy ¹ ...		
1387	(3)—Erection of state school, Beaumaris, 84	1055 15 0	George Evans ¹ ...		
1388	(8)—Erection of state school and quarters, Tarrawingee, 1066	322 10 0	John Pinhorn ...		
1389	(2)—Fencing, repairs, &c., Campbelltown, 1129	103 15 0	Wm. Stones ...		
1390	(3)—Fencing, gates, &c., Mount Egerton, 1918	96 9 0	James Lynch ...		
1391	(1)—Ashpaling, &c., girls' playground, Sandridge, 1427	200 0 0	James W. Wood ...		
1392	(2)—Erection of state school and quarters, Baynton East	403 0 0	Wm. McGibbon ¹ ...		
1393	(7)—Erection of state school and quarters, Sandy Creek (Yackandandah), 575	309 0 0	Eli Thornely ¹ ...		
1394	(4)—Erection of state school and quarters, Granite Flat, 1186	426 0 0	Jno. Gamil and Co. ¹		
	OFFICES, ETC.—				
1395	(1)—Supply of firewood at Inglewood, from 1st January 1878 to 31st December 1878, in 2-foot billets, at 6s. 9d. per ton of 40 cubic feet	Rates ...	Lorenzo Della Costa ¹		
1396	(2)—Supply of firewood (box or gum) at Maldon, from 1st January 1878 to 31st December 1878, in 2-foot billets, at 6s. per ton of 40 cubic feet	Ditto ...	Hugh George Gordon ¹	Contingencies, 1877-78, 1878-79	G. Berry. 7/1/78.
1397	(5)—Supply of firewood (gum, peppermint, and messmate) at Ballarat, from 1st January 1878 to 31st December 1878, in 4-foot lengths, at 5s. 9d. per ton of 40 cubic feet	Ditto ...	Seth R. Persse (Bungaree Junction)		
1398	Supply of firewood (gum, peppermint, and stringy bark), at Ballarat, from 1st January 1878 to 31st December 1878, in 2-foot billets, at 5s. 11d. per ton of 40 cubic feet	Ditto ...	Wm. Irwin ¹ ...		

¹ Fulfilled previous contracts satisfactorily.

CONTRACTS ACCEPTED.—(Series 1877-78)—continued.

Serial No.	Purpose, No. of Tenders, and particulars of Contract.	Amount.	Name for Approval.	Charged against Vote or Fund.	Authorized according to Regulations on the date stated.
OFFICES, &c.—continued—					
1399	(2)—Supply at Beechworth of firewood and charcoal, as under:— Firewood (stringy bark, messmate, peppermint, and gum) in— 2-feet billets, at 8s. 7½d. } per ton of 40 4 " lengths, " 3s. 3d. } cubic feet 4½ " lengths, " 3s. 2½d. } Charcoal, " 1s. 0d. per bag from 1st January 1878 to 31st December 1878		Rates ... John O'Brien ...		
1400	(1)—Supply of firewood (gum) and fresh water at Palmerston, Port Albert, and Tarraville, from 1st January 1878 to 31st December 1878, as under:— Firewood— In 2-feet billets, at 6s. } per ton of 40 " 4½ " lengths, " 5s. } cubic feet Water, at 1d. per load of 165 gallons		Ditto ... Samuel Colvin ¹ ...	Contingencies, 1877-78, 1878-79	G. Berry. 7/1/78.
1401	(2)—Supply of firewood (gum) and fresh water, at Clonmel Island, from 1st January 1878 to 31st December 1878, as under:— Firewood— In 2-feet billets, at 13s. } per ton of 40 " 4½ " lengths, " 10s. } cubic feet Water, at 5s. per load of 165 gallons		Ditto ... Mariano Scarpatto ...		
1402	(4)—Supply of firewood (redgum and box) at Castlemaine, from 1st January 1878 to 31st December 1878— In 2-feet billets, at 6s. } per ton of 40 " 4½ " lengths, " 5s. } cubic feet		Ditto ... John Frank, Chinaman's Creek		
1403	(2)—Supply of firewood (box, gum, and ironbark), at Maryborough, Chinaman's Flat, and Carisbrook, from 1st January 1878 to 31st December 1878, as under:— 2-feet billets, at 5s. 0d. } per ton of 40 4½ " lengths, " 3s. 5d. } cubic feet		Ditto ... Lawrence Maguire ¹		
1404	(1)—Supply of firewood (box) at Echuca, from 1st January 1878 to 31st December 1878, in 2-feet billets, at 6s. per ton of 40 cubic feet		Ditto ... Frank Turner ¹ ...	Contingencies, 1877-78, 1878-79	G. Berry. 9/1/78.
1405	(2)—Supply of firewood (sheoak and gum in equal proportions) and fresh water at Hamilton, from 1st January 1878 to 31st December 1878, as under:— Firewood, in 2-feet billets, at 7s. 11d. per ton of 40 cubic feet Fresh water, at 5s. per load of 165 gallons		Ditto ... Robert Kennedy ...		
WORKS—					
1406	(1)—Emptying cesspits, &c., at Ballarat, from 1st January 1878 to 31st December 1878, as under:— Cesspits, at 3s. 6d. per cubic yard Dustbins, " 7d. " " Earth closets (including the requisite dry earth), at 1½d. per box per week		Ditto ... Henry Smith (trading as Parkinson & Co.)		
1407	(2)—Emptying cesspits, &c., at Beechworth, from 1st January 1878 to 31st December 1878, as under:— Cesspits, at 9s. 6d. per cubic yard Dustbins, " 2s. 0d. " " Earthclosets (including the requisite dry earth), at 1s. per week, each		Ditto ... James Brasslin ...	Contingencies, 1877-78, 1878-79	G. Berry. 7/1/78.
1408	(1)—Emptying cesspits, &c., at Palmerston, Port Albert, and Tarraville, from 1st January 1878 to 31st December 1878, as under:— Cesspits, at 30s. per cubic yard Dustbins, " 5s. " "		Ditto ... Samuel Colvin ¹ ...		
1409	(2)—Emptying cesspits, &c., at Castlemaine, from 1st January 1878 to 31st December 1878, as under:— Cesspits, at 9s. 0d. per cubic yard Dustbins, " 4s. 6d. " " Earthclosets (including dry earth), at 1s. 9d. each per week		Ditto ... George Tingay ¹ ...		
1410	(2)—Emptying cesspits, &c., at Maryborough, from 1st January 1878 to 31st December 1878, as under:— Cesspits, at 9s. per cubic yard Dustbins, " 1s. " " Earthclosets (including dry earth), at 8½d. each per week		Ditto ... Charles Tromp ¹ ...	Contingencies, 1877-78, 1878-79	G. Berry. 9/1/78.
RAILWAYS—					
1411	Supply of 2000 cubic yards of quartz tailings— Vote 69/2. Stores £ s. d. " 70/. Ballarat West station, siding, &c. 62 5 0 Railway Loan, 39 Vict., 531. Schedule 2, Item 2 18 13 6 " 43 11 6 £124 10 0	£ s. d. 124 10 0	John McGaghran ...		J. Woods. 9/1/78.
1412	Supply of 2323 cubic feet of redgum timber	253 5 3	James Mackintosh ¹	Vote 69/2. Stores, 1877-78	

¹ Fulfilled previous contracts satisfactorily.

CONTRACTS ACCEPTED.—(Series 1877-78)—continued.

Serial No.	Purpose, No. of Tenders, particulars of Contract.	Amount.			Name for Approval.	Charged against Vote or Fund.	Authorized according to Regulations on the date stated.
		£	s.	d.			
1418	Supply of 1000 fence posts and 2000 fence rails	70	10	0	A. McKenzie and Son ¹	Vote 69/2. Stores, 1877-78	J. Woods. 9/1/78.
1414	Erection of engine-shed at Oakleigh, Oakleigh and Sale line	326	7	2	John Foot ¹ ...	Railway Loan Liquidation and Construction Account and 37 Vict., 475	
1415	Erection of engine-shed at Colac, Geelong and Colac line	307	7	7	Thomas Pescott ...		
1416	Supply of 44 iron tanks for the Portland and Hamilton line	197	0	0	W. H. Lamond ¹ ...		
1417	Conveyance of a locomotive engine from Spencer street to Oakleigh	129	0	0	A. G. Corbett and Son ¹	Railway Loan Liquidation and Construction Account and 37 Vict., 475. Rolling Stock	
1418	Excavations, &c., for reservoir at Warrigal station, Oakleigh to Sale line	889	7	0	George Cooper ...	Railway Loan Liquidation and Construction Account and 37 Vict., 475	
1419	Supply of 2667 redgum sleepers— Vote 69/2 of 1877-78. Stores 173 19 6 Railway Loan, 39 Vict., 531. Schedule 2, Item 2 ... 262 10 0	} 436 9 6			Robert Barbour ¹ ...		
(2093 of 1876-77) } See note 2 (846 of 1877-78) }							

¹ Fulfilled previous contracts satisfactorily.² The contract of J. Strachan, £400 11s., *Gazette* 89, 31/8/77, 846, has been cancelled. } W. COLLARD SMITH. 7/1/78.
Contract *Gazette* 59, 8/8/77, 2093, R. Enever, £307 10s., has been cancelled.

Melbourne, 11th January 1878.

Police Sales.**HORSHAM.**

THE undermentioned goods which have been confiscated will be sold by public auction, at the Horsham Police Station, on Saturday the 12th instant, at Twelve o'clock noon:—

- 1 cask containing sherry
- 1 " " port
- 1 " " beer
- 1 demijohn containing rum
- 1 " " whiskey
- 1 " " brandy
- 48 bottles of porter
- 47 " sherry
- 18 " gin
- 18 " ginger wine
- 7 " sarsaparilla
- 5 " champagne
- 3 " brandy
- 2 decanters containing whiskey
- 2 " " port
- 1 " " rum
- 1 " " sherry

F. C. STANDISH,
Chief Commissioner of Police.

Police Department, Chief Commissioner's Office,
Melbourne, 2nd January 1878.

SALE.

THE following unclaimed articles now in the possession of the Police at Sale will, unless previously claimed, be sold by auction at the Police Station, Sale, at Noon on Monday, 21st January 1878:—

- 1 white shirt
- 1 box paper collars
- 3 pocket-books
- 1 pair spectacles
- 1 pair spectacles with case
- 2 whips
- 1 saddle
- 1 pipe
- 4 purses
- 1 purse, containing sixpence in copper
- 1 shawl
- 1 piece of dress plaid
- 1 pair ladies' boots
- 1 card of buttons

F. C. STANDISH,
Chief Commissioner of Police.

Police Department, Chief Commissioner's Office,
Melbourne, 20th December 1877.

Insolvency Notices.*In the Court of Insolvency, Melbourne.*

NOTICE is hereby given that the estates of Robert Seals, of Emerald Hill, accountant, 2438; John George Brown, of Melbourne, fancy goods dealer, 2442; William Frederick Smith, of Sandridge, storeman, 2443; Matthew Finnin, of Merrimu, licensed victualler, 2444; John Dawson, of Bulla, storekeeper, 2445; Rebecca Edelman, of Melbourne, milliner and draper, 2448; William Thomas Coombs, of St. Kilda, boot-maker, 2449; John Thomas Green, of Richmond, commission

agent, 2450; Susanna Maria Himing, of Fitzroy, boarding-house keeper, 2451, have been sequestrated; and that general meetings of creditors for election of trustees and of a committee of inspection, and to give directions as to the management of the estates, and the other purposes set forth in the 53rd section of the Insolvency Statute, will be held at the offices at the Court of Insolvency, Swanston street, Melbourne, on Monday the 14th day of January 1878, at the hour of Eleven o'clock in the forenoon.

Dated at Melbourne this 9th day of January A.D. 1878.

ROBT. H. MACDONNELL,
Chief Clerk.

In the Court of Insolvency, Castlemaine.

NOTICE is hereby given that the estate of William Frederick Strong, of High street, Kyneton, chemist and druggist, has been sequestrated, and that a general meeting of creditors will be held at the Court House, Castlemaine, on Monday the fourteenth day of January 1878, at Eleven o'clock in the forenoon, for the purposes set forth in the 53rd section of the Insolvency Statute 1871.

Dated at Castlemaine, this 8th day of January 1878.

O. W. COLLINS,
Chief Clerk.

THE VICTORIA GOVERNMENT GAZETTE.

SUBSCRIPTIONS.—The Subscription, including Postage, will be at the rate of £1 6s. per annum, or 6s. 6d. per quarter, payable in advance.

A less period than three months cannot be subscribed for.

ADVERTISEMENTS are charged at the uniform rate of Sixpence per line throughout.

POSTAGE STAMPS cannot in any case be received in payment from any place at which Post Office Orders are issued, unless ONE SHILLING EXTRA IN THE POUND IS ADDED, as commission, without which the Post Office will not cash them.

The GOVERNMENT GAZETTE is published on FRIDAY EVENING in each week, and Notices for insertion must be received by the Government Printer before Ten o'clock of the day preceding the day of publication.

Single copies of the GOVERNMENT GAZETTE will be Sixpence each (if paid in stamps, Sevenpence).

** All payments are required in advance. Cheques and other remittances must be payable in Melbourne, and all communications should be addressed to "The Government Printer, Melbourne."

NOTICE.

MESSRS. GORDON AND GOTCH, News Agents, of Great Collins street west, Melbourne and 281, George street, Sydney;

MR. HENRY FRANKS, Bookseller and Stationer, Market square, Geelong;

MR. MARTIN BADE, Tobacconist, Sturt street, Ballarat;

MR. WALTER A. J. WENBORN, bookseller and stationer, Pall Mall, Sandhurst; and

MR. GEORGE LYELL, bookseller, &c., of Stawell, have been appointed Agents to receive Advertisements and Subscriptions for the *Government Gazette*.

A copy of the *Gazette* is filed at each place for public reference.

PRIVATE ADVERTISEMENTS.

SHIRE OF SEYMOUR.

NOTICE.—The Shire Council of Seymour have received and approved of the following applications from persons desirous of obtaining licenses to close with unlocked swing-gates certain roads in this shire in the localities named hereunder, on the grounds that the temporary closing of such roads will not be injurious or cause any inconvenience to the public:—

Name of Applicant.	Period.	No. of Gates.	Locality.
Thomas O'Connor	1 year	2	Road dividing his selected land, parish of Mangalore.
W. W. Orme	...	1	On 2-chain road from Seymour towards Fitzpatrick's.
Charles Orme	...	1	Ditto ditto.

Any person objecting to the closing of the aforesaid roads with unlocked swing-gates must send in such objections in writing to the Shire Secretary before 1st February 1878.

T. HOWARD,
Secretary.

Shire Office, Seymour, 17th December 1877.

BOROUGH OF BRUNSWICK.

NOTICE is hereby given that the Council of the Borough of Brunswick has made a regulation fixing a stand for hackney carriages, and that a copy of such regulation is open for inspection at the office of the council, Sydney road, Brunswick.

F. G. MILES, Town Clerk.
No. 99

3rd January 1878.

CITY OF SANDHURST.

REGULATION No. 10.

A Regulation of the Council of the City of Sandhurst, made under 73rd clause and subdivision 2 of Part 10 of the 13th Schedule to the Local Government Act, in force by virtue of Bye-law No. 1 of the Council of the City of Sandhurst.

IN pursuance of the power given in and by clause 73, subdivision 2 of Part 10 of the 13th Schedule to Local Government Act 1874, adopted by Bye-law No. 1, the Council of the City of Sandhurst make the following regulation, that is to say, for appointing the standing for carts within the said city:—

STANDING FOR CARTS.

Licensed carters to stand in the centre of the street in Hargraves street between Bull and Williamson streets.

Passed this seventh day of December 1877.

ALEXR. BAYNE, Mayor.
D. MACDOUGALL, (L.S.)
Town Clerk.

No. 100

BOROUGH OF ST. ARNAUD.

BYE-LAW No. 20.

A Bye-law of the Borough of Saint Arnaud, made under section 213 of the Local Government Act 1874, and numbered 20, for adopting the 1st, 2nd, 3rd, 5th, 6th, 7th, 8th, 9th, and 10th subdivisions of Part 1, sections 15 to 20 inclusive and 22 to 26 inclusive of the 4th subdivision of Part 1, the 2nd subdivision of Part 4, Part 5, Part 6, the 1st and 2nd subdivisions of Part 7, the 1st subdivision of Part 8 and Part 9 of the 13th Schedule of the Local Government Act 1874.

IN pursuance of the powers conferred by the Local Government Act 1874 the Mayor, Councillors, and Burgesses of the Borough of St. Arnaud order as follows:—

1. The first, second, third, fifth, sixth, seventh, eighth, ninth, and tenth subdivisions of Part One, sections fifteen to twenty inclusive and twenty-two to twenty-six inclusive of the fourth subdivision of Part One, the second subdivision of Part Four, Part Five, Part Six, the first and second subdivisions of Part Seven, the first subdivision of Part Eight and Part Nine of the Thirteenth Schedule of the Local Government Act 1874, are hereby adopted in and for the Borough of Saint Arnaud.

2. Bye-law numbered 5, intituled a bye-law for compelling residents to cause to be emptied and cleansed the privies and cesspools attached to their places of residence within the boundaries of the town of St. Arnaud; bye-law numbered 6, intituled a bye-law for prohibiting the deposit of night-soil or other offensive matter except in some public depot, and for the prohibition of boiling-down or burning of offal or other offensive matter within the municipality; bye-law numbered 12, intituled a bye-law for the preservation of the public health and the suppression of nuisances caused by the overflow or soakage of water-closets and cesspools; bye-law num-

bered 13, intituled a bye-law for prohibiting damage to the footpaths and watercourses and for regulating the formation of crossings over footpaths and watercourses; and bye-law numbered 14, intituled a bye-law for the prevention of the practice of allowing pigs, goats, and sheep to be at large or to wander in the streets of the municipality, are hereby repealed.

Passed this 31st day of December 1877.

W. F. WHEELER, Mayor.
T. B. GOLDEN, Town Clerk.

No. 101

BOROUGH OF ST. ARNAUD.

BYE-LAW No. 21.

A Bye-law of the Borough of Saint Arnaud, made under section 213 of the Local Government Act 1874, and numbered 21, for regulating the proceedings of Council, Officers, &c.

IN pursuance of the powers conferred by the Local Government Act 1874, the Mayor, Councillors, and Burgesses of the borough of Saint Arnaud order as follows:—

1. In all cases not herein provided for resort shall be had to the rules, forms, and usages of Parliament, which shall be followed so far as the same are applicable to the proceedings of the council.

2. At every meeting of the council the first business thereof shall be the reading and putting a question for the confirmation of the minutes of the proceedings at the preceding meeting, and the reading of the minutes of the proceedings of any committee presented at any such preceding meeting, and no discussion shall be permitted thereon except as to their accuracy as a record of the proceedings, and the said minutes of the proceedings at the preceding meeting shall then be signed as required by the Local Government Act 1874, and the rough minutes of the proceedings of the council at any meeting shall be read at the close of such meeting.

3. After the signing of the minutes, as aforesaid, the order of the business of an ordinary meeting shall be as follow, or as near thereto as may be practicable, but for the greater convenience of the council at any particular meeting thereof it may be altered by resolution to that effect:—

- (1) Reading of copies of letters sent by the authority of the council.
- (2) Reading letters received, and considering and ordering thereon.
- (3) Reception and reading of petitions and memorials.
- (4) Presentation of reports of committees.
- (5) Payments.
- (6) Ordinary business.
- (7) Orders of the day, including subjects continued from proceedings of former meetings.
- (8) Extraordinary business, and new rules and regulations.
- (9) Other motions of which previous notice has been given.
- (10) Notices of motion.

And the order of business at a special meeting shall be the order in which such business stands in the notice thereof.

4. Whenever a division shall be demanded by any councillor the councillors voting in the affirmative shall first hold up their hands, and then those voting in the negative shall hold up their hands, and the result be declared by the chairman.

5. All addresses to the Governor shall be presented by the mayor and the town clerk, unless otherwise ordered by the council.

6. All notices of motion shall be dated and numbered, and given by the intending mover to the town clerk immediately before the close of the meeting of council, and such clerk shall read over and enter the same in the notice of motion book in the order in which they may be received.

7. No councillor shall make any motion initiating a subject for discussion but in pursuance of notice given as prescribed in the last preceding clause.

8. No motion except that for receiving the same shall, unless under most urgent circumstances, be made upon any petition, memorial, or other like application until the next ordinary meeting of council after that at which it has been presented.

9. Except by leave of the council motions shall be moved in the order in which they have been received and recorded by the town clerk in the notice of motion book, and if not so moved or postponed shall be struck out.

10. No motion entered in the notice of motion book shall be proceeded with in the absence of the councillor who gave notice of the same unless by some other councillor producing written authority from him to that effect.

11. No motion for an address or petition shall be entertained unless the mover shall at some previous meeting have submitted a draft of the same.

12. Any councillor desirous of making a motion or amendment or taking part in discussion thereon shall rise and address the chairman, and shall not be interrupted unless called to order, when he shall sit down until the councillor (if any) calling to order shall have been heard thereon and the question of order disposed of, when the councillor in possession of the chair may proceed with the subject.

13. Any councillor desirous of proposing an original motion or amendment must state the nature of the same before he addresses the council thereon.

14. No motion or amendment shall be withdrawn without the leave of the council.

15. No motion or amendment shall be discussed or put to the vote of the council unless it be seconded; but a councillor may, however, require the enforcement of any standing order of the council by directing the mayor's or chairman's attention to the infraction thereof.

16. A councillor moving a motion shall be held to have spoken thereon, but a councillor merely seconding a motion shall not be held to have spoken upon it.

17. The councillors in meeting of council shall designate each other by their official titles, namely, that of mayor, chairman, or councillor, as the case may require.

18. If two or more councillors rise to speak at the same time the chairman shall decide which is entitled to priority.

19. The chairman shall rise in addressing the council to discuss any question, and shall not leave the chair on such occasions.

20. No councillor shall speak a second time on the same question unless entitled to reply, or in explanation when he has been misrepresented or misunderstood.

21. The chairman, when called upon to decide on points of order or practice, shall state the provision, rule, or practice which he deems applicable to the case, without discussing or commenting on the same; and his decision, as to order or explanation, in each case shall be final.

22. No councillor shall digress from the subject-matter of the question under discussion, or comment upon the words used by any other councillor in a previous debate; and all imputations of improper motives and all personal reflections on councillors shall be deemed highly disorderly.

23. Whenever any councillor shall make use of any expressions disorderly or capable of being applied offensively to any other councillor the councillor so offending shall be required by the chairman to withdraw the expression and to make a satisfactory apology to the council.

24. A councillor called to order shall sit down unless permitted to explain.

25. Any councillor using offensive or disorderly language and having been twice called to order or to withdraw and to apologize for such conduct and refusing so to do shall be guilty of an offence.

26. Any person not being a councillor who shall, having been admitted to any meeting of the council, be guilty thereof of any improper or disorderly conduct, or who shall not leave when lawfully requested by the chairman so to do, may be forthwith removed by him, and shall be deemed guilty of an offence.

27. Any councillor not attending in compliance with an order for a call of the whole council, without reasonable excuse to the satisfaction of the majority thereof, shall be guilty of an offence.

28. Any councillor may of right demand the production of any of the documents of the council applying to the question under discussion.

29. The council shall vote by show of hands, and any councillor present and not voting, not being disabled by law from so doing, shall be guilty of an offence.

30. The chairman shall in taking the sense of the council put the question first in the affirmative then in the negative, and the result thereof shall be recorded in the minutes.

31. At every meeting of the council all motions, whether original motions or amendments, shall be reduced into writing, signed by the mover, and delivered to the chairman immediately on their being moved and seconded.

32. No second or subsequent amendment whether upon an original proposition or on an amendment shall be taken into consideration until the previous amendment is disposed of.

33. If any words of an original question be rejected the insertion of other proposed words shall form the next question, whereupon any further amendment to insert other words may be moved.

34. If an amendment be negatived then a second may be moved to the question to which the first mentioned amendment was moved, but only one amendment shall be submitted to the council for discussion at a time.

35. The mover of every original proposition, but not of any amendment, shall have a right to reply, immediately after which the question shall be put from the chair; but no councillor shall be allowed to speak more than once on the same question unless permission be given to explain or the attention of the chair be called to a point of order.

36. No discussion shall be allowed on any motion for adjournment of the council; but if on the question being put the motion be negatived the subject then under discussion or the next on the notice paper shall be discussed, or any other that may be allowed precedence, before any subsequent motion for adjournment be made.

37. Any councillor may protest against any resolution of the council, and notice of intention to protest shall in every case be given forthwith on the adoption of the resolution protested against; and the protest shall specify the reason for protesting, and shall be entered three days at least before the next ordinary meeting of the council by the protesting councillor, in a book to be kept for that purpose in the office of the

town clerk, and signed by such councillor, and shall be also entered in the minutes of the meeting at which notice of the intention to protest shall have been given previously to the confirmation thereof; but such protest may be expunged from the minutes if declared by a majority of the council to be not in accordance with truth, or in its terms disrespectful to the council.

38. If a debate on any motion moved and seconded be interrupted by the number of the councillors present becoming insufficient for the transaction of business such debate may be resumed at the point where it was so interrupted on motion upon notice.

39. If a debate on any order of the day be interrupted by any such insufficiency of number as aforesaid happening such order may be restored to the notice book for a future day on motion upon notice, and then such debate shall be resumed at the point where it was so interrupted.

40. The mayor shall be, *ex officio*, a member of every committee.

41. Minutes of all proceedings of committees, as well as of their reports, numbered in consecutive order, shall be entered in the committees' minute-book, and, being signed by the chairman of the committee, shall be presented to the council; and the town clerk, when practicable, shall attend all meetings of committees.

42. The town clerk shall convene every committee within ten days of its first appointment, or at any other time thereafter, by order of the council, or on the written order of the chairman of the committee, or of any two members of the committee.

43. No petition shall be presented after the council shall have proceeded to the orders of the day.

44. It shall be incumbent on every councillor presenting a petition to acquaint himself with the contents thereof, and to ascertain that it does not contain language disrespectful to the council, and that the contents do not violate any bye-law or any provision hereof.

45. Every councillor presenting a petition to the council shall write his name at the beginning thereof.

46. Every petition shall be in writing, and not printed or lithographed, and shall contain the prayer of the petitioners at the end thereof, and be signed by at least one person on every skin or sheet on which it is written.

47. Every petition shall be signed by the persons whose names are appended thereto by their names or marks, and by no one else, except in cases of incapacity by sickness.

48. No letters, affidavits, or other documents shall be attached to any petition.

49. Every councillor presenting a petition to the council shall confine himself to a statement of the persons from whom it comes, of the number of signatures attached to it, of the material allegations contained in it, and to the reading of the prayer thereof.

50. No appointment to any permanent office at the disposal of the council shall take place until seven days' public notice shall have been given by advertisement in one or more newspapers circulating in the borough, inviting applications from qualified candidates for the same.

51. The salary or allowance attached to all offices and places at the disposal of the council shall, in all cases, be fixed before they proceed to appoint any person to fill the same, before the advertisement inviting applications as aforesaid, and shall be specified in such advertisement.

52. No councillor or officer of the council, and no auditor of the borough shall be received as a surety for any officer appointed by the council or for any work to be done for the council.

53. In all cases of security being given for the faithful performance of any duty or contract the expense of preparing such security shall be borne by the person providing the same.

54. All the plans and specifications for any public work shall be laid before the public works committee prior to the same being considered and ordered upon by the council.

55. It shall be lawful for the public works committee to disburse such sum of money as shall be required for any necessary public work, not exceeding in the whole, in any interval between two ordinary meetings of the council, the sum of five pounds.

56. The common seal of the borough shall be kept in a box having a lock, the key of which shall be kept by the town clerk; and the corporate seal shall not be affixed to any document unless in the presence of the mayor and the town clerk, or in the absence of the mayor, unless one other councillor and the town clerk be present.

57. Any one or more of the rules or regulations contained in this bye-law may be suspended for a special purpose on motion upon notice duly given, and shall not otherwise be suspended except by a unanimous vote of the council.

58. If any person shall be guilty of any wilful offence or misdemeanour, or wilful or negligent act of commission or omission, contrary to any provision contained in this bye-law, he shall forfeit a sum not exceeding five pounds.

59. Bye-laws numbered eight and ten of the said borough are hereby repealed.

Passed this 31st day of December 1877.

W. E. WHEELER,
Mayor.
T. B. GOLDEN,
Town Clerk.

SHIRE OF MELTON.

IN pursuance of the powers conferred by the Local Government Act 1874 the President, Councillors, and Ratepayers of the Shire of Melton order as follows:—
 "Part I, Police Offences Statute, sections 1 to 10, shall be in force within one mile radius of the Melton Post Office."
 Passed this 4th day of January 1878.

B. C. PORTER, President,
 JAMES M. WILKINSON, Secretary.
 No. 124

PATENT FOR "AN INVENTION FOR BORING IN THE GROUND FOR WATER AND OTHER PURPOSES."

THIS is to notify that John McKay, of Malvern, near Melbourne, and Walter Gibbons Cox, of Queen street, in the city of Melbourne, engineers, did, on the twenty-ninth day of December 1877, deposit at the office of the Registrar-General, in Melbourne, a specification, or instrument in writing, under their hands and seals, particularly describing and ascertaining the nature of the said invention, and in what manner the same is to be performed; and that by reason of such deposit the said invention is protected and secured to them exclusively for the term of six calendar months thence next ensuing: And I do further notify that the said John McKay and Walter Gibbons Cox have given notice, in writing, at my chambers for patent cases, of their intention to proceed with their application for letters patent for the said invention, and that I have appointed Monday the fourth day of February next, at Twelve o'clock noon, at my said chambers, to hear and consider the said application and all objections thereto; and I do hereby require all persons having an interest in opposing the grant of such letters patent to leave, on or before the thirty-first day of January, at my said chambers for patent cases, in Melbourne, particulars in writing of their objections to the said application, otherwise they will be precluded from urging the same.

Given under my hand this 8th day of January A.D. 1878.

ROBERT LE POER TRENCH,
 Attorney-General.

Attorney-General's Chambers for Patent Cases, Registrar-General's Department, Queen street (north), Melbourne.

No. 103

PATENT FOR "AN ILLUMINATING REVOLVING ADVERTISING MEDIUM."

THIS is to notify that James Hill Hume, of Melbourne, professor of phrenology, did, on the seventeenth day of August 1877, deposit at the office of the Registrar-General, in Melbourne, a specification, or instrument in writing, under his hand and seal, particularly describing and ascertaining the nature of the said invention, and in what manner the same is to be performed; and that by reason of such deposit the said invention is protected and secured to him exclusively for the term of six calendar months thence next ensuing: And I do further notify that the said James Hill Hume has given notice, in writing, at my chambers for patent cases, of his intention to proceed with his application for letters patent for the said invention, and that I have appointed Monday the fourth day of February next, at Twelve o'clock noon, at my said chambers, to hear and consider the said application and all objections thereto; and I do hereby require all persons having an interest in opposing the grant of such letters patent to leave, on or before the thirty-first day of January, at my said chambers for patent cases, in Melbourne, particulars in writing of their objections to the said application, otherwise they will be precluded from urging the same.

Given under my hand this fourth day of January A.D. 1878.

ROBERT LE POER TRENCH,
 Attorney-General.

Attorney-General's Chambers for Patent Cases, Registrar-General's Department, Queen street (north), Melbourne.

No. 104

PATENT FOR "AN IMPROVED STOPPER FOR BOTTLES FOR CONTAINING GASES, OR GASES COMBINED WITH LIQUIDS SUCH AS AERATED BEVERAGES, WHEREBY IMPROVEMENTS IN STOPPERING BOTTLES CAN BE EFFECTED; ALSO IMPROVEMENTS IN THE MANUFACTURE OF SUCH STOPPERS."

THIS is to notify that Lauchlan Rose, of the city of London, in England, lime juice merchant, did, on the seventh day of January 1878, deposit at the office of the Registrar-General, in Melbourne, a specification, or instrument in writing, under his hand and seal, particularly describing and ascertaining the nature of the said invention, and in what manner the same is to be performed; and that by reason of such deposit the said invention is protected and secured to him exclusively for the term of six calendar months thence next ensuing: And I do further notify that the said Lauchlan Rose has given notice, in writing, at my chambers for patent cases, of his intention to proceed with his application for letters patent for the said invention, and that I have appointed Monday the fourth day of February next, at Twelve o'clock noon, at my said chambers, to hear and consider the said application and all objections thereto; and I do hereby require all persons having an interest in opposing the grant of such letters patent to leave, on or before the thirty-first

day of January, at my said chambers for patent cases, in Melbourne, particulars in writing of their objections to the said application, otherwise they will be precluded from urging the same.

Given under my hand this eighth day of January A.D. 1878.

ROBERT LE POER TRENCH,
 Attorney-General.

Attorney-General's Chambers for Patent Cases, Registrar-General's Department, Queen street (north), Melbourne.

No. 185

PATENT FOR "IMPROVEMENTS IN HARVESTING MACHINES."

THIS is to notify that William B. Rice, of Modesto, in California, one of the United States of America, farmer, did, on the ninth day of January 1878, deposit at the office of the Registrar-General, in Melbourne, a specification, or instrument in writing, under his hand and seal, particularly describing and ascertaining the nature of the said invention, and in what manner the same is to be performed; and that by reason of such deposit the said invention is protected and secured to him exclusively for the term of six calendar months thence next ensuing: And I do further notify that the said William B. Rice has given notice, in writing, at my chambers for patent cases, of his intention to proceed with his application for letters patent for the said invention, and that I have appointed Monday the eleventh day of February next, at Twelve o'clock noon, at my said chambers, to hear and consider the said application and all objections thereto; and I do hereby require all persons having an interest in opposing the grant of such letters patent to leave, on or before the seventh day of February, at my said chambers for patent cases, in Melbourne, particulars in writing of their objections to the said application, otherwise they will be precluded from urging the same.

Given under my hand this tenth day of January A.D. 1878.

ROBERT LE POER TRENCH,
 Attorney-General.

Attorney-General's Chambers for Patent Cases, Registrar-General's Department, Queen street (north), Melbourne.

No. 184

APPLICATION FOR LEAVE TO DISPOSE OF CHURCH LAND.

(Victoria: Act 391, First Schedule.)

I, THE most Reverend James Alipius Goold, D.D., head or authorized representative of the denomination known as the Roman Catholic Church, with the consent of Reverend Patrick Moran and John Kernan, trustees of the land described in the subjoined statement of trusts, hereby apply to the Governor of the Colony of Victoria for leave to dispose of the said land by the means and for the purposes mentioned in the said statement of trusts; and I hereby certify that the said land was reserved, by notification in the *Government Gazette* on the fifth day of December 1862, for Roman Catholic Church purposes. That the only trustees of the said land resident in the colony of Victoria are the Most Reverend James Alipius Goold, D.D., Reverend Patrick Moran, and John Kernan. That the only buildings upon the said land are a church and a dwelling, and that the only persons entitled to minister in or occupy the same are such persons as may be appointed by me—

✠ J. A. GOOLD,
 Archbp. of Melbourne.

We consent to this application—P. MORAN, JOHN KERNAN.

STATEMENT OF TRUSTS.

Description of Land.—Two acres, county of Bourke, parish of Dousta Galla, part of suburban allotment 25, on the Five-mile creek: Commencing at the south-west angle, being a point bearing east 3 chains 27 links from the south-west angle of portion 25; bounded on the south by Glass street bearing east 3 chains 20 links; on the east by Aster street bearing north 18° east 5 chains 65 links, and north 14° east 1 chain 63 links to the Five-mile creek; on the north by the Five-mile creek bearing westerly to a point bearing north 18° east 7 chains from the commencing point; and on the west by the remaining portion of lot 25 bearing south 18° west 7 chains to the point of commencement.

Names of Trustees.—The Most Reverend James Alipius Goold, D.D., Archbishop of Melbourne; Reverend Patrick Moran, of Keilor; and John Kernan, of Moonee ponds.

Powers of Disposition.—Power to sell, lease, mortgage, exchange, or grant an easement, subject to the written approval of the Roman Catholic Archbishop of Melbourne for the time being or (in case of his death) of the person or persons administering the affairs of the archdiocese. The Archbishop, or such person as aforesaid, to have power to remove trustees and to appoint new trustees, and to fill up all vacancies occurring in trusteeship.

Purposes to which Proceeds of Disposition are to be applied.—To such purposes of the Roman Catholic Church as may from time to time be agreed upon by the Roman Catholic Archbishop of Melbourne and a majority of the trustees. No. 98

APPLICATION FOR LEAVE TO DISPOSE OF CHURCH LAND.

(Victoria: Act 391, First Schedule.)

I, THE Right Reverend Martin Crane, D.D., head or authorized representative of the denomination known as the Roman Catholic Church, with the consent of the Very Reverend Henry Backhaus, D.D., and Messieurs James Cahill, John Crowley, and William Adrian Daly, trustees of the land described in the subjoined statement of trusts, hereby apply to the Governor of the colony of Victoria for leave to dispose of the said land by the means and for the purposes mentioned in the said statement of trusts; and I hereby certify that the said land was reserved by notification in the *Government Gazette* on the 28th day of October 1862, for Roman Catholic Church purposes. That the only trustees of the said land resident in the colony of Victoria are the Right Reverend Martin Crane, D.D., the Very Reverend Henry Backhaus, D.D., and Messieurs James Cahill, John Crowley, and William Adrian Daly. That the only buildings upon the said land are a church and presbytery, and that the only persons entitled to minister in or occupy the same are such persons as may be appointed by me—

Signature of head or authorized representative—**MARTIN CRANE**, Bishop of Sandhurst.

We consent to this application—Signatures of trustees—**H. BACKHAUS**, Cath. Clerg., **JOHN CROWLEY**, **JAS. CAHILL**, **WILLIAM A. DALY**.

STATEMENT OF TRUSTS.

Description of Land.—City of Sandhurst: a rectangular block containing two acres, being Crown allotment 1 of block 23; having five chains to the north-east side of Bunnell street and four chains to the north-west side of McCrae street.

Names of Trustees.—The Right Reverend Martin Crane, D.D., Bishop of Sandhurst, and Very Reverend Henry Backhaus, D.D., and Messieurs James Cahill, of Melbourne, and John Crowley and William Adrian Daly, both of Sandhurst.

Powers of Disposition.—Power to sell, lease, mortgage, exchange, or otherwise dispose of, subject to the written approval of the Roman Catholic Bishop of Sandhurst for the time being or (in case of his death) of the person or persons administering the affairs of the diocese. The Bishop, or such person as aforesaid, to have power to remove trustees and to appoint new trustees, and to fill up all vacancies occurring in trusteeship.

Purposes to which Proceeds of Disposition are to be applied.—To such purposes of the Roman Catholic Church as may from time to time be agreed upon by the Roman Catholic Bishop of Sandhurst and a majority of the trustees. No. 123

PARTNERSHIP.

NOTICE is hereby given that the partnership hitherto existing between the undersigned Frederick Thomas Sargood, Joseph Radley Girdler, and Henry Young, as warehousemen and clothing and boot manufacturers, carrying on business under the style or firm of "Sargood, Son, and Company," in the city of London, in England, at number twenty Philip lane, and in the city of Melbourne, in the colony of Victoria, and in the town of Prahran, in the same colony, is this day determined, so far as the said Joseph Radley Girdler is concerned.

The business will be continued by the said Frederick Thomas Sargood and Henry Young, under the same style or firm, and they will pay and receive all the debts due from and to the said late firm.

Dated this twenty-third day of October One thousand eight hundred and seventy-seven.

F. T. SARGOOD,

Witness to the signature of the said Frederick Thomas Sargood—**EDWD. ENGLAND**, notary public, Melbourne, Victoria.

JOSEPH R. GIRDLER,

Witness to the signature of the said Joseph Radley Girdler—**F. CREW READ**, cashier.

HENRY YOUNG.

Witness to the signature of the said Henry Young—**WILLIAM CHARD**, warehouseman. No. 129

DISSOLUTION OF PARTNERSHIP.

NOTICE is hereby given that the partnership which has for some time past been carried on by us, under the firm of "Hope and Scott," at Beemery and Belalie, near Bourke, in the colony of New South Wales, in the business of graziers and sheep farmers, was this day dissolved by mutual consent. As witness our hands this tenth day of December One thousand eight hundred and seventy-seven.

GEO. HOPE,
ROBT. SCOTT.

Witness to the signature of George Hope—**WM. SCOTT**.
Witness to the signature of Robert Scott—**W. A. BRODRIBB**. No. 106

DISSOLUTION OF PARTNERSHIP.

NOTICE is hereby given that the partnership hitherto existing between the undersigned, as attorneys, solicitors, and proctors, at Ballarat, under the style of "S. and T. Mann," has this day been determined by mutual consent. Dated this 1st day of January 1878.

S. F. MANN,
THOS. MANN.

Witness—**JAS. GRANT**, law clerk, Ballarat. No. 121
No. 4.—JANUARY 11, 1878.—3.

DISSOLUTION OF PARTNERSHIP.

NOTICE is hereby given that the partnership heretofore carried on by the undersigned, John Stephenson and William Powell, at View Point, in the city of Sandhurst, in the colony of Victoria, as storekeepers and seedsmen, under the name, style, and firm of "Stephenson and Powell," has been dissolved by mutual consent, and in future the business will be carried on by William Powell, who will receive and pay all debts due to and from the said late firm.

Dated at Sandhurst this eighth day of January 1878.

JOHN STEPHENSON,
WILLIAM POWELL.

Witness—**PELLING H. G. P. S. CONANT**, solicitor, Albion Chambers, Sandhurst. No. 120

DISSOLUTION OF PARTNERSHIP.

NOTICE is hereby given that the partnership which has for some time been carried on by John Higginson, William Morgan, and Charles Watson, at Bourail, in the island of New Caledonia and elsewhere, in the trade or business of merchants and sugar manufacturers, under the firm or style of "Higginson, Morgan, and Watson," was on the 12th day of June 1877 dissolved by mutual consent. All claims against the said firm will be liquidated by, and all debts due to the said firm must be paid to the said John Higginson and William Morgan, by whom the said business has, since the date above-mentioned, been and will in future continue to be carried on under the firm or style of "Higginson and Morgan."

Dated this thirty-first day of October 1877.

J. HIGGINSON,
W. MORGAN,

CHARLES WATSON. No. 130

DISSOLUTION OF PARTNERSHIP.

NOTICE is hereby given that the partnership which has for some time past been carried on by John Higginson, William Morgan and Charles Watson, at Noumea, in the island of New Caledonia and elsewhere, in the trade or business of merchants, shipowners, landowners, and miners, under the firm or style of "Higginson, Morgan, and Company," was on the twelfth day of June One thousand eight hundred and seventy-seven dissolved by mutual consent. All claims against the said firm will be liquidated by, and all debts due to the said firm must be paid to the said John Higginson and William Morgan, by whom the said business has, since the date above-mentioned, been and will for the future continue to be carried on.

Dated this thirty-first day of October 1877.

J. HIGGINSON,
W. MORGAN,

CHARLES WATSON. No. 131

WARRNAMBOOL STEAM PACKET COMPANY (LIMITED).

REMOVAL OF OFFICES.

NOTICE is hereby given that the registered offices of the above company have been removed to premises immediately opposite the Mechanics' Institute, Liebig street, Warrnambool.

Warrnambool, 31st December 1877.

By order of the board,

WILLIAM R. EVANS, Manager.

No. 127

THE CHETWYND FLOUR MILL COMPANY LIMITED.

(The Companies Statute 1864.)

NOTICE is hereby given that the registered office of the Chetwynd Flour Mill Company Limited, under the above statute, is at the Chetwynd Store, Chetwynd, in the colony of Victoria.

Dated this third day of January 1878.

W. D. CLARKE,

Manager of the said company. No. 128

WILLIAM BOYER, DECEASED.

STATUTORY Notice to Creditors.—Pursuant to the provisions in that behalf contained in the Statute of Trusts 1864, notice is hereby given that all creditors and other persons having claims or demands upon or against the estate of William Boyer, late of Murchison, carpenter, deceased, probate of whose will was granted by the Supreme Court of the Colony of Victoria, in its probate jurisdiction, to William Brown, of Murchison, aforesaid, saddler, the sole surviving executor named in and appointed by the said will, are hereby required to send in particulars of such claims and demands, in writing, to the said William Brown, at Murchison, aforesaid, on or before the 31st day of January 1878, otherwise such claims and demands will not be recognized.

Dated this 21st day of December A.D. 1877.

MACGREGOR, RAMSAY, AND BRAHE,

74 Queen street, Melbourne,

Proctors for the said William Brown. No. 126

JOHN WISHART, DECEASED.

STATUTORY Notice to Creditors.—Pursuant to the provisions in that behalf contained in the Statute of Trusts 1864, notice is hereby given that all creditors and other persons having claims or demands upon or against the estate of John Wishart, late of Wellwood Villa, Whittlesea, in the colony of Victoria, hotelkeeper, deceased, who died on the 14th day of October A.D. 1876, and probate of whose will was granted by

the Supreme Court of the said colony, in its probate jurisdiction, on the 7th day of December 1876, to William Gardiner, of Wallan Wallan, in the said colony, sheep farmer, James Bett, of Yan Yean, in the said colony, farmer, Donald McIntyre, of Whittlesea, aforesaid, farmer, and Eaton Stannard Purcell, of Yea, in the said colony, storekeeper, the executors named in and appointed by the said will, are hereby required to send in particulars of such claims and demands, in writing, to the undersigned proctors for the said executors, on or before the 31st day of January 1878. And notice is hereby also given that at the expiration of the last-mentioned day the said William Gardiner, James Bett, Donald McIntyre, and Eaton Stannard Purcell will proceed to distribute the assets of the said deceased amongst the parties entitled thereto, having regard only to the claims and demands of such creditors and other persons of which they shall then have had notice; and that the said William Gardiner, James Bett, Donald McIntyre, and Eaton Stannard Purcell will not be answerable or liable for the assets, or any part thereof, so distributed to any person of whose claim or demand they shall not have had notice at the time of such distribution.

Dated this 21st day of December A.D. 1877.

MACGREGOR, RAMSAY, AND BRAHE,

74 Queen street, Melbourne,

No. 125

Proctors for the said executors.

APPLICATION FOR REGISTRATION OF MORE THAN ONE TRADE-MARK, Nos. 163, 164, 165, 166, 167, 168, and 169.

W E, John Kitchen, senior, John Ambrose Kitchen, Philip Kitchen, and Theophilus Kitchen, trading as soap and candle manufacturers under the name or style of "J. Kitchen and Sons," at No. 28 Flinders lane west, in the city of Melbourne, and colony of Victoria, apply to be registered as proprietors of the following trade-marks numbered from 1 to 7.

The trade-marks are described as follows, that is to say:—


No. 1 is an ornamental border enclosing a representation of a lady playing on a piano, the whole being placed between the words "Piano Candles", thus:—




No. 2 is the device of a double diamond shaped outline within which is the word "Diamond", thus:—



No. 3 is the device of an anchor and chain with the word "Anchor" on one side and "Brand" on the other, thus:—



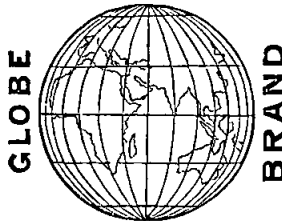
No. 4 is the device of a castle with the word "Castle" on one side and "Brand" on the other, thus:—




No. 5 is the device of an arm carrying a battle-axe with the words "Battle_Axe Brand" underneath, thus:—



No. 6 is the device of one hemisphere of the globe with the words "Globe" on one side and "Brand" on the other, thus:—



No. 7 is a representation of the English Royal Standard with the word "Standard" above and the word "Brand" beneath it, thus:—



We desire that the said trade-marks may be registered in respect of the description of goods following, that is to say:—

As to No. 1, in respect of the following goods contained in class 47, viz., candles.

As to Nos. 2, 3, 4, 5, 6, and 7, in respect of the following goods contained in class 47, viz., common soap.

J. KITCHEN AND SONS.

Witness—W. S. BAYSTON.

EDWARD WATERS, agent for applicants.

No. 133

In the Supreme Court of the } Northern Bailiwick.
Colony of Victoria.

NOTICE is hereby given that under and by virtue of certain process issued out of the Supreme Court of the colony of Victoria, and directed to the Sheriff of the Northern Bailiwick, requiring him to levy certain moneys of the real and personal estate of Michael Farrell, of Benalla, the said sheriff will, on the twelfth day of February 1878, at the hour of Twelve o'clock noon, cause to be sold at the Royal Hotel, Benalla (unless the said process shall have been previously satisfied or the said sheriff be otherwise stayed)—

All the right, title, and interest (if any) of the said Michael Farrell in and to allotment 1, section J, town Benalla; also allotments 1, 2, 3, and 20, section Z, town Benalla.

Terms—Cash on the fall of the hammer.

Dated at Benalla this eighth day of January 1878.

JOSEPH HATWELL,
Sheriff's Officer.

No. 132

In the Supreme Court of the Colony of Victoria.

NOTICE is hereby given that under and by virtue of certain process issued out of the Supreme Court of the Colony of Victoria, and directed to the Sheriff of the Southern Bailiwick, requiring him to levy certain moneys of the real and personal estate of James Carroll, of the Anakies, near Geelong, the said sheriff will, on the 12th day of February next, at the hour of Twelve o'clock noon, cause to be sold at the Sydney Hotel, Mercer street, Geelong (unless the said process shall have been previously satisfied, or the said sheriff be otherwise stayed), all the right, title, and interest (if any) of the said James Carroll in and to all that piece or parcel of land containing 29 acres 3 roods, more or less, being all that piece or parcel of land situated in the parish of Anakie, county of Grant, in the colony of Victoria, being allotment 1A.

N.B.—Terms—Cash on the fall of the hammer. Other terms declared at time of sale.

Dated at Geelong this 10th day of January 1878.

JOHN EDEN,
Sheriff's Officer.

No. 105

In the Supreme Court of the Colony of Victoria.

NOTICE is hereby given that under and by virtue of certain process issued out of the Supreme Court of the Colony of Victoria, and directed to the Sheriff of the Southern Bailiwick, requiring him to levy certain moneys of the real and personal estate of James Morrissey, of Cherrytree Flat, near Sebastopol, the said sheriff will on the 12th day of February, at the hour of Twelve o'clock noon, cause to be sold at Claxton's Auction Rooms, Lydiard street, Ballarat (unless the said process shall have been previously satisfied, or the said sheriff be otherwise stayed.)—


All the right, title, and interest (if any) of the said James Morrissey in and to all that piece or parcel of land, being allotment C12, parish of Yarrowee, county of Grenville, colony of Victoria, containing 40 acres or thereabouts.

N.B.—Terms—Cash on the fall of the hammer. Other terms declared at time of sale.

Dated at Ballarat this 9th day of January 1878.
No. 108 JOSEPH IZOD, Sheriff's Officer.

TEN POUNDS REWARD.

NOTICE TO POUNDKEEPERS AND OTHERS.

LOST from Avon plains run, Richardson river, a medium-draught chestnut horse, in good condition, 16 hands high, blaze on face, branded  near shoulder. Supposed to have

been stolen about the 20th December. The above reward will be given on conviction of the offender if stolen, or £2 for information that will lead to its recovery.

JOHN GUTHRIE, Jun.,
Rich Avon, Avon plains.
No. 49

NOTICE.

STRAYED into my paddock a light roan colored draught gelding, white face, off hind foot white, and branded on the near shoulder 4. Owner apply to Thomas Jack, farmer,

Green valley, near Newstead. No. 107

Mining Notices.

THE PHENIX GOLD MINING COY. NO LIABILITY LANGDON'S HILL.

AN Extraordinary Meeting of the Shareholders in the above company will be held at the American Hotel, Creswick, on Monday, 21st January 1878, Three p.m.

Business: To alter clause 23 of the company's deed of association.
No. 6 (By Order) A. WILSON, Manager.

FRANKLINFORD GOLD MINING COMPANY LIMITED.

THE Half-yearly Meeting of the above company will be held at Gourley's Hotel, Franklindford, on Monday, 14th January 1878, at Two o'clock.
No. 7 JOHN HILL, Manager.

DUCHESS OF TIMOR TRIBUTE GOLD MINING COMPANY LIMITED, TIMOR.

AN Extraordinary Meeting of Shareholders in the above company will be held on Saturday, 19th January 1878, at Seven o'clock p.m., at Murley's Cornish Arms Hotel, Timor.

Business:

1. To consider the present position and future working of the company, or to wind up same.
2. To alter deed of association as may be decided upon.
3. To form a new company if deemed advisable.

No. 54 JACOB HOCKING, Manager.

THE NEW HUSTLER'S MINING COMPANY LIMITED.

AN Extraordinary Meeting of the Shareholders will be held at the company's office, Bath Buildings, Mitchell street, Sandhurst, on Monday the 28th instant, at Four o'clock p.m., to authorize and empower the directors to sell the mine and property of the company to pay its debts.

No. 118 EDWIN J. HARTLEY, Manager.

HOPEWELL QUARTZ MINING COMPANY NO LIABILITY, STAFFORDSHIRE REEF.

NOTICE—An Extraordinary Meeting of the above company will be held at Rawlings' Court House Hotel, Smythesdale, on Monday, 28th January 1878, at 8.30 p.m.

Business:

1. To increase the capital of the company.
2. To empower the directors to let the mine on tribute.

No. 109 E KNIGHTS, Jun., Manager.

LONG TUNNEL EXTENDED GOLD MINING COMPANY (NO LIABILITY).

NOTICE is hereby given that an Extraordinary Meeting of Shareholders in the above company will be held at the company's office, 105 Collins street west, Melbourne, on Monday, 28th January 1878, at Four o'clock in the afternoon.

Business:

1. To adopt the rules made for the management and purposes of the company.
2. To increase the capital of the company.
3. To confirm the minutes of the meeting.

No. 136 CHAS. E. KER, Manager.

NEW VICTORIA GOLD MINING COMPANY NO LIABILITY, WATERLOO FLAT.

AN Extraordinary Meeting of the above company will be held at the Western Station Hotel, Ballarat, on Saturday, 26th January 1878, at Half-past Six o'clock p.m.

Business: To alter clause 3 of company's rules, authorizing half-yearly general meetings instead of quarterly.
No. 137 JAMES GIBBS, Manager.

THE ENTERPRISE MINING COMPANY, RINGWOOD, LIMITED.

AN Extraordinary Meeting of Shareholders in the above company will be held at the Otago Hotel, Flinders street, at Three p.m. on Friday the 18th instant, for the purpose of deciding what steps shall be taken to increase the capital.

No. 138 PIERCE BOARDMAN, Manager.

NEW HIT OR MISS QUARTZ MINING COMPANY NO LIABILITY, DONNELLY'S CREEK.

THE General Meeting of the above company will be held at Garton's Hotel, Swanston street, Melbourne, on Wednesday, 30th instant, at Half-past Seven p.m.

Business: To receive the directors' report and financial statement, and elect officers for ensuing half-year.
Melbourne, 89 Elizabeth street, 9th January 1878.

No. 139 WM. GUTMANN, Manager.

STERLING QUARTZ MINING COMPANY NO LIABILITY, DONNELLY'S CREEK.

THE General Meeting of the above company will be held at Garton's Hotel, Swanston street, Melbourne, on Wednesday, 30th instant, at Eight p.m.

Business: To receive the directors' report and financial statement, and elect officers for ensuing half-year.
Melbourne, 89 Elizabeth street, 9th January 1878.

No. 140 WM. GUTMANN, Manager.

SAILOR BILL'S CREEK GOLD M. COY. REGISTERED.

BALANCE-SHEET and Statement of Assets and Liabilities, 31st December 1877.

RECEIPTS.	
Calls...	£1012 2 0
Proceeds of sale of forfeited shares...	24 4 3
Gold ...	91 13 8
Refund on lease deposit ...	6 0 0
Cash in hand last audit...	193 6 5
Bank overdraft ...	162 4 10
	£1489 11 2
EXPENDITURE.	
Contracts 22, 21, 25, and 28 ...	£255 9 1
Sawn timber ...	212 17 9
Stores ...	87 8 2
Charcoal ...	17 10 4
Machinery ...	75 17 9
Wages ...	446 6 2
Salaries ...	163 10 0
Freight ...	176 8 1
Printing, &c. ...	10 1 6
Auditors ...	2 2 0
Inspection of works ...	4 4 0
Purchase of shares ...	24 4 3
Rent of leases, rates, &c. ...	6 14 7
Petty cash ...	6 0 0
Bank interest ...	0 17 6
	£1489 11 2

ASSETS.	
Mine account ...	£7810 7 11
Uncalled capital ...	1125 0 0
Unpaid calls ...	420 16 0
	£9356 3 11

LIABILITIES.	
Machinery and stores ...	£431 8 1
Sundry creditors ...	37 0 0
Bank overdraft ...	162 4 10
Balance ...	8722 11 0
	£9356 3 11

No. 110 H. A. BERGER, Manager.

COSTERFIELD GOLD AND ANTIMONY MINING COMPANY, REGISTERED.

ASSETS.	
Uncalled capital ...	£8,000 0 0
Mine and plant—cost price ...	23,582 10 2
Antimony, shipped and ready for shipment ...	1,600 0 0
LIABILITIES.	
Bank overdraft ...	£803 0 0

52 Elizabeth street, Melbourne, 1st January 1878.
No. 145 THOMAS LANG, Manager.

THE RINGWOOD ANTIMONY MINING COMPANY LIMITED.

NOTICE—A Call (the twenty-fifth) of One shilling and sixpence per share has been made on the capital of the company, payable on Wednesday the 9th January 1878.
60 Queen street, Melbourne.

No. 141 FINLAY J. MACDOUGAL, Manager.

THE CALEDONIA TRIBUTE GOLD MINING COMPANY (LIMITED), BURNT CREEK.

NOTICE.—A Call (the second under the Act) of Sixpence per share on the capital of the above company is made, due and payable at the company's office, Main road, Chinaman's Flat, or the London Chartered Bank, Dunolly, on Wednesday the 9th January 1878.
No. 142 J. T. SEYMOUR, Manager.

ALABAMA AND CHAMPION UNITED G. M. CO. LIMITED, JAMIESON.

A CALL (No. 2) of One penny per share is this day made on the nominal capital, payable at the company's office, Bank street, Jamieson, on Wednesday, 9th January 1878. 29th December 1877.
No. 143 JOSEPH FOX, Manager.

THE ARARAT QUARTZ GOLD MINING COMPANY NO LIABILITY. (Sixth Schedule.)

I, THE undersigned, hereby make application to register the Ararat Quartz Gold Mining Company as a no-liability company under the provisions of the Mining Companies Act 1871.

1. The name of the company is to be "The Ararat Quartz Gold Mining Company No Liability."
2. The place of operations is at Mitchell's Reef, Ararat.
3. The registered office of the company will be situated at the Bull and Mouth Hotel, Ararat.
4. The value of the company's property, including claim and machinery, is £745 11s.
5. The number of shares in the company is 50,000, of Five shillings each.
6. The number of shares subscribed for is 23,992.
7. The name of the manager is William Ellis Edwards.
8. The names and addresses and occupations of the shareholders, and the number of shares held by each at this date, are as below:—

David Ganson, Melbourne, lawyer	150
Thomas Tulloh, Ararat, clerk	100
R. W. Bennett, Horsham, merchant	500
Mrs. M. J. Lindo, Stawell	50
Letitia E. Lindo, Stawell	50
Thomas Tobin, Ararat, grocer... ..	250
G. W. H. Grano, Ararat, ironmonger	500
James Tuson, Ararat, hotelkeeper	500
Colin Johnson, Ararat, hotelkeeper	50
J. P. Evans, Ararat, butcher	250
Walter Evans, Ararat, butcher	125
Henry Evans, Ararat, butcher... ..	125
William Forster, Ararat, hairdresser... ..	25
F. Bachli, Ararat, hotelkeeper	250
Annie Jamieson, Ararat	25
Andrew Leitch, Ararat, storeman	50
Herbert Stace, Ararat, wheelwright... ..	100
Stephen Young, Ararat, blacksmith	250
Elisha Murton, Ararat, bootmaker	100
James Redfern, Ararat, hotelkeeper	250
W. H. Dawson, Ararat, grocer	500
D. Couper, Ararat, hotelkeeper	150
John Leopold, Ararat, grocer	250
J. Hyslop, Ararat, draper	250
H. Morris, Ararat, draper	250
Thomas Longford, Ararat, saddler	50
George Heilbroun, Ararat, laborer	100
A. Salmon, Ararat, tobacconist	250
J. D. Smith, Ararat, grocer	250
W. Chisholm, Ararat, draper	250
Mrs. Chisholm, Ararat	25
Donald Chisholm, Ararat, draper	25
George Harrison, Melbourne, traveller	200
A. G. Stokes, Ararat, clerk	50
W. C. Billings, Ararat, clerk	250
W. Sandy, Ararat, hotelkeeper	250
W. Roads, Ararat, miner	100
J. L. Ballantyne, Ararat, banker	100
Letitia Flattely, Ararat	100
Mrs. Flattely, Ararat	100
Thomas Flattely, Ararat, grocer	100
Florence Thompson, Ararat, draper	100
A. Franklin, Ararat, draper	250
A. Hall, Ararat, draper	250
Valtravers, Ararat, farmer	100
J. Crossley, Ararat, ironmonger	500
A. Deans, Ararat, cordial manufacturer	500
W. Laundry, Ararat, hotelkeeper	100
W. Scanes, Ararat, carpenter	100
John Little, Ararat, butcher	500
A. Cameron, Ararat, clerk	50
C. Hadland, Ararat, grocer	500
Mrs. Jackson, Ararat	50
T. Gibson, Ararat, poundkeeper	50
J. Kofoed, Arnstrongs, brewer	250
L. Meyrick, Ararat, treasurer	100
M. Kosminsky, Bnangor, merchant	150
M. Hughes, Ararat, butcher	50
W. Fresswell, Ararat, clerk	50
J. Langenbacher, Ararat, butcher	500
W. Foster, Ararat, grocer	250
James Heiron, Ararat, contractor	50
H. Finch, Ararat, clerk	100
S. T. Douglas, Ararat, contractor	250
John McGibbons, Ararat, jeweller	250
T. Venner, Ararat, fruiterer	50
M. Ehrenberg, Ararat, auctioneer	50
J. Smeal, Ararat, surgeon	500

G. Burke, Ararat, tinsmith	200
E. G. Hooper, Ararat, chemist... ..	100
D. Stichnoth, Ararat, tentmaker	25
Mary Stevenson, Ararat... ..	50
R. C. Beveridge, Ararat, auctioneer	250
W. J. Mills, Ararat, mason	25
T. W. Palmer, Ararat, turncock	50
Out Chung, Ararat, storekeeper	25
A. Baird, Ararat, attendant	25
J. Keogh, Ararat, clerk	100
J. Cannon, Ararat, bookseller	50
N. M. Block, Ararat, skindcaler	100
J. Hyland, Ararat, clerk	100
G. Grabsch, Ararat, hotelkeeper	250
E. Chittock, Ararat, tailor	100
John Collings, Ararat, watchmaker	100
Voerman, Ararat, laborer	50
H. Gordon, Ararat, contractor... ..	50
E. McCabe, Ararat, draper	100
T. Brown, Stawell, ironmonger	500
E. Morres, Ararat, surveyor	250
Kwong Yuen, Ararat, storekeeper	50
J. Hewitt, Ararat, hotelkeeper	100
T. Doyle, Ararat, grocer	50
Mrs. Burgess, Ararat, baker	100
J. Schmidt, Ararat, hotelkeeper	100
R. Pitts, Ararat, miner	25
E. Waugh, Bnangor, hotelkeeper	50
J. W. Banfield, Ararat, printer	250
B. Dreher, Ararat, saddler	250
Quong Yuen, Ararat, storekeeper	50
Ah Loo, Ararat, storekeeper	50
A. Ballment, Ararat, tanner	125
D. Gordon, Ararat, contractor	250
J. W. Pearson, Ararat, hotelkeeper	100
D. Pearson, Ararat	50
E. Crouch, Ararat, bootmaker	50
S. McGowan, Ararat, clerk	100
Me Chung, Ararat, storekeeper	50
J. Pepper, Coleraine, gentleman	20
Yung Kee, Ararat, storekeeper	50
J. Chadwick, Geelong, gentleman	500
Annie Permewan, Ballarat	500
H. Hewitt, Ararat, bootmaker	50
J. Hewitt, Ararat, bootmaker	50
M. O'Neil, Ararat, hotelkeeper	100
J. Cairns, Ararat, hotelkeeper	50
J. W. Deutschmann, Ararat, storekeeper	250
W. H. Gowers, Bnangor, butcher	150
A. Henderson, Ararat, clerk	50
Mrs. Banfield, Ararat	50
J. Johnson, Melbourne, traveller	100
Ah Tong, Ararat, storekeeper	50
T. L. Aitken, Ararat, tanner	125
G. Behrens, Ararat, jeweller	50
J. Stevens, Marooch, farmer	250
Lizzy Pearson, Ararat	100
W. Banfield, Ararat, clerk	50
W. Scobie, Ararat, mason	50
J. M. Bowe, Lexington, squatter	300
Git Ghin, Ararat, storekeeper	6
S. Rae, Hamilton, accountant	6
H. Johnson, Melbourne, traveller	100
W. T. Kimpton, Kalymna, grazier	50
T. Fitzgerald, Tatyoon, squatter	100
W. J. Donaghy, Geelong, ropemaker	100
W. H. Laby, Stawell, miller	500
H. Ballantyne, Melbourne, banker	500
Miss Galbraith, Ararat	50
J. Basham, Ararat, baker	100
G. McKenzie, Melbourne, clerk	200
W. Blackburn, Ararat, banker	100
J. Donaghy, Geelong, ropemaker	100
J. White, Geelong, ropemaker... ..	40
E. Parker, Ararat, gentleman	50
J. Whiteway, Ararat, bootmaker	100
A. G. Mowatt, Ararat, farmer... ..	25
W. L. C. Harricks, Ararat, farmer	50
W. E. Edwards, in trust, Ararat, manager	26,008

Total 50,000
Dated this 5th day of January 1878.

WILLIAM ELLIS EDWARDS, Manager.
Witness to signature—G. W. H. GRANO.

I, WILLIAM ELLIS EDWARDS, do solemnly and sincerely declare that—

1. I am the manager of the said intended company.
 2. The above statement is, to the best of my belief and knowledge, true in every particular.
- And I make this solemn declaration conscientiously believing the same to be true, and by virtue of the provisions of an Act of Parliament of Victoria rendering persons making a false declaration punishable for wilful and corrupt perjury.

WILLIAM ELLIS EDWARDS.
Taken before me, this 5th day of January 1878.—G. W. H. GRANO, J.P. No. 122

NEW ERA MINING COMPANY LIMITED.
(Application to Register.—Schedule 2, the Mining Companies Act 1871.)

I, THE undersigned, hereby make application to register the New Era Mining Company as a limited company under the provisions of the Mining Companies Act 1871.

1. The name of the company is to be the New Era Mining Company Limited.

2. The place of operations is at Golden Gully, Fryers Creek, and at such other places as the company may hereafter determine.
3. The registered office of the company will be situated at Lyttleton street, Castlemaine.
4. The nominal capital of the company is twenty-four thousand pounds, in twenty-four thousand shares of One pound each.
5. The number of shares subscribed for is twenty thousand, being not less than two-thirds of the entire number of shares in the company.
6. The number of paid-up shares is Nil.
7. The amount already paid up is Two thousand pounds.
8. The name of the manager is Charles Tolstrup.
9. The names and addresses and occupations of the shareholders, and the number of shares held by each at this date, are as follows:—

Name, Residence, Occupation.	No. of Shares.
Andersen, Hans Johansen, Chewton, miner ...	300
Bell, William, Fitzroy, constable ...	300
Butler, William Mortimer, Castlemaine, commercial traveller ...	250
Butler, Alexander Edward, Richmond, landowner ...	200
Byriell, Christian Andersen, Chewton, miner ...	1500
Candler, Curtis, Melbourne, coroner ...	100
Carter, Joseph, Strathloddon, miner ...	500
Corbet, John Miller, Castlemaine, produce dealer ...	450
Coven, James, Cheltenham, constable ...	50
Davis, Elizabeth, Violetown, married woman ...	100
Elsbury, Thomas, Fryers Creek, mining manager ...	650
Finlason, Eric, Castlemaine, insurance agent ...	20
Gerdson, Hans Peter, Melbourne, publican ...	1350
Green, Mari, Castlemaine, married woman ...	150
Hansen, Peter, Muckleford, farmer ...	1800
Hausser, Jacob, Fryers Creek, bootmaker ...	525
Jackson, James, Vaughan, farmer ...	50
Jessen, Andreas Peter, Fryers Creek, miner ...	150
Leving, Ernest, Castlemaine, land owner ...	150
Linnet, Lene Johanne, Chewton, widow ...	1500
Marks, Josiah, Melbourne, accountant ...	300
McClure, Nathaniel, Taradale, miner ...	150
McGrath, Thomas, Castlemaine, surgeon ...	520
McKendry, George, Taradale, miner ...	150
McWhinney, Andrew, Fryerstown, miner ...	50
Pattison, William, Fernhurst, farmer ...	75
Reid, James, Fryerstown, merchant ...	50
Reude, Jens, Chewton, miner ...	1450
Reude, Mathias, Chewton, miner ...	1350
Robson, Jane, Ballarat, married woman ...	100
Sargool, Frederick Thomas, Melbourne, warehouseman ...	450
Seaton, Samuel, Strathloddon, farmer ...	650
Simonsens, Pierre, Prahran, commercial traveller ...	75
Sorensen Soren, Fryers Creek, miner ...	1600
Stobo, James, Castlemaine, tailor ...	100
Thorburn, Henry Charles, Castlemaine, auctioneer ...	200
Tolstrup, Charles, Castlemaine, accountant ...	2030
Wilkinson, David, Fryers Creek, teacher ...	595
Tolstrup, Charles, Castlemaine, accountant (in trust for the company) ...	4000
Total ...	24,000

Dated this ninth day of January 1878.

C. TOLSTRUP, Manager.

Witness to signature—H. COLLIER.

I, CHARLES TOLSTRUP, do solemnly and sincerely declare that—

1. I am the manager of the said intended company.
 2. The above statement is, to the best of my belief and knowledge, true in every particular.
- And I make this solemn declaration conscientiously believing the same to be true, and by virtue of the provisions of an Act of Parliament of Victoria rendering persons making a false declaration punishable for wilful and corrupt perjury.

C. TOLSTRUP.

Taken before me this ninth day of January 1878.—J. W. PEARCE, J.P., a justice of the peace acting in and for the Midland Bailiwick of the Colony of Victoria. No. 112

OPHIR GOLD MINING COMPANY LIMITED.

NOTICE.—R. W. C. Grieve will sell by public auction, on Saturday the 19th of January 1878, at Four p.m., at his rooms, Main street, Stawell, the following shares, forfeited for non-payment of the ninth call of One penny per share, due on the 14th day of November 1877:—

Nos. 1 to 10000, exclusive of those shares on which the said call has been paid.

Stawell, 5th January 1878.

No. 113 G. B. N. BRISTOW, Manager.

LITTLE NEWINGTON AND ALL ENGLAND UNITED QUARTZ MINING COMPANY LIMITED.

NOTICE.—R. W. C. Grieve will sell by public auction, on Saturday the 19th of January 1878, at Four p.m., at his rooms, Main street, Stawell, the following shares, forfeited for non-payment of the fifty-second call of Twopence per share, due on the 12th day of December 1877.

Nos. 1 to 20000, exclusive of those shares on which the said call has been paid.

Stawell, 5th January 1878.

No. 114 G. B. N. BRISTOW, Manager.

ALBION QUARTZ MINING COMPANY (LIMITED).

NOTICE.—R. W. C. Grieve will sell by public auction, on Saturday the 19th of January 1878, at Four p.m., at his rooms, Main street, Stawell, the following shares, forfeited for non-payment of the sixty-eighth call of Threepence per share, due on the 12th day of December 1877:—

Nos. 1 to 16,358, exclusive of those shares on which the said call has been paid.

Stawell, 5th January 1878.

No. 115 G. B. N. BRISTOW, Manager.

NOS. 14, 15, AND 16, SOUTH CROSS REEF QUARTZ MINING COMPANY (LIMITED), STAWELL.

NOTICE.—Mr. R. W. C. Grieve will sell by public auction, at his rooms, Main street, Stawell, at Four o'clock p.m., on Saturday the 19th of January 1878, all shares in the above company forfeited for non-payment of the thirty-second call of Twopence per share, due on the 14th of November 1877:—

Nos. 1 to 14,400, exclusive of those shares on which the said call has been paid.

Stawell, 8th January 1878.

No. 116 WILLIAM CAHILL, Manager.

VICTORY GOLD MINING CO. NO LIABILITY.

NOTICE is hereby given that Messrs. Mann and Son will sell by auction, at the Victoria Hotel, Sandhurst, on the 19th instant, at Four p.m.:—

All shares that may be in arrear of the fifth call, due on the 12th ultimo.

Sandhurst, 9th January 1878.

No. 117 JOB D. CROFTS, Manager.

REEFTON QUARTZ MINING COMPANY LIMITED, REEFTON.

THE undermentioned shares, forfeited for non-payment of call of One penny, due 12th September 1877, will be sold by public auction, at Messrs. Gemmill, Luckett and Co's rooms, 49 Collins street west, Melbourne, on Saturday, 19th January 1878, at Twelve o'clock, unless calls and expenses due thereupon be previously paid:—

Nos. 2701 to 2750, 10701 to 10900, 11401 to 11500, 18251 to 18750.

No. 144 GEO. N. OAKLEY, Manager.

NEW WELLINGTON GOLD AND TIN MINING COMPANY NO LIABILITY, ELDORADO.

I, THE undersigned manager, hereby give notice that an increase in the capital of the above-named company was, on the fifth day of January 1878, resolved on.

The mode adopted for the increase is by raising the amount of each of the Five thousand shares existing in the company from Eleven shillings and sixpence to Thirteen shillings and sixpence.

No. 111 WM. NORMAN, Manager of the above-named company.

VIRGINIA GOLD MINING COMPANY NO LIABILITY.

NOTICE is hereby given that the registered office of the above company is at the Albion Chambers, Sandhurst, and that the name of the registered manager is Henry von der Heyde.

Given under our hands and the seal of the said company this fourth day of January 1878.

(L.S.) ISAAC ED. DYASON,
ERNEST MULLEN,
J. T. CALDWELL,
Directors.

No. 119

Insolvency Notices.

Insolvent estate of THOMAS HEWAN ARCHDALL, of Moolort, farmer and sheep dealer, and LUCY CLEARY, of Kyneton, hotelkeeper.

NOTICE to Creditors.—A final dividend will be payable in the above estates, at my office, Lyttleton street, Castlemaine, on and after Monday, 21st January 1878, to creditors who have proved in said estates.

No. 96 HENRY C. THORBURN, Assignee.

In the Supreme Court of the } In Insolvency.
Colony of Victoria.

In the matter of JOHN CANT, of Duneed, in the Geelong Circuit District, in the colony of Victoria, farm laborer, an insolvent debtor.

NOTICE is hereby given that it is the intention of John Cant, the above-named insolvent, to apply to the Commissioner of Insolvent Estates for the said Geelong Circuit District, at the Court House, Myers street, Geelong, on Monday the 11th day of February 1878, at Eleven o'clock in the forenoon, for a certificate of discharge herein, pursuant to the Acts of Council in that case made and provided.

Dated 5th day of January 1878.
HARWOOD AND PINCOTT,
Yarra street, Geelong,
Solicitors for the said insolvent.

No. 97

In the Court of Insolvency, Ballarat, No. 452.

In the matter of THOMAS BURBETT, of Carngham, in the colony of Victoria, contractor.

THE above-named insolvent intends to apply to the Court of Insolvency at Ballarat, on Thursday the seventh day of February next, at Ten o'clock in the forenoon, for a certificate of discharge, pursuant to the provisions of the Insolvency Statute 1871.

Dated at Ballarat this seventh day of January 1878.

HOLMES AND SALTER,
56 Lydiard street, Ballarat,
Solicitors for the said insolvent.

No. 146

The Insolvency Statute 1871.—In the Court of Insolvency, Ballarat District.

In the matter of JOSEPH LANDLEY, of Cape Clear, in the colony of Victoria, baker, insolvent.

THE above-named Joseph Landley intends to apply to the Court of Insolvency, on the seventh day of February, One thousand eight hundred and seventy-eight, at Ten o'clock, for a certificate of discharge, pursuant to the provisions of the Insolvency Statute 1871.

Dated this ninth day of January 1878.

CUTHBERT AND WYNNE,
Lydiard street, Ballarat,
Solicitors for the insolvent.

No. 147

The Insolvency Statute 1871.—In the Court of Insolvency, Ballarat District.

In the matter of HENRY IVEY, of Bungaree, in the colony of Victoria, farmer, an insolvent.

THE above-named Henry Ivey intends to apply to the Court of Insolvency, on the seventh day of February, One thousand eight hundred and seventy-eight, at Ten o'clock, for a certificate of discharge, pursuant to the provisions of the Insolvency Statute 1871.

Dated this ninth day of January 1878.

CUTHBERT AND WYNNE,
Lydiard street, Ballarat,
Solicitors for the insolvent.

No. 148

Impoundings.

ALLANSFORD.—Impounded at Allansford, 4th January 1878, by T. King.

1 dark-red heifer, white spots, like II with blotch brand off rump
1 white steer, piece and punch hole near ear, no visible brand
1 dark-brindle heifer, notch off ear, no visible brand

Same date, by C. Uebergang.

1 red and white steer, DK near ribs, D near shoulder, 2 near thigh
1 red heifer, white spot on head, same brands
1 red heifer, spotted face, same brands
1 red steer, spotted face, same brands
1 white steer, red spots on back, same brands
1 red heifer, spotted face, same brands
1 yellow cow, white spots on back, W off rump, HK conjoined off thigh, AD off ribs
1 yellow cow, white face, HHK conjoined off thigh, like R near rump, B near shoulder
1 white cow, yellow spots, IK off thigh

If not claimed and expenses paid, to be sold on 30th January 1878.

J. BRISTOW,
Poundkeeper.

11/6

AVOCA.—Impounded at the Shire Pound, 5th January 1878, by the Herdsman of Moonambel Common.

4 Bay draught mare, near nostril slit, MCJ near rump

If not claimed and expenses paid, to be sold on 2nd February 1878.

JOHN BATCHELOR,
Poundkeeper.

3/6

BALLARAT.—Impounded at Ballarat City Pound, by Mr. S. Shillington.

1 black or brown horse, like TO near shoulder, H near thigh, off fore and hind feet white, star and snip

If not claimed and expenses paid, to be sold on 6th February 1878.

J. MILLER,
Poundkeeper.

4/

BALLARAT.—Impounded at Ballarat Shire Pound, by E. Bourk for Mr. G. G. Morton.

1 chestnut cob horse, star, front feet and off hind foot white, heart off saddle, crippled

If not claimed and expenses paid, to be sold on 6th February 1878.

GEORGE BROWN,
Poundkeeper.

4/

BALMORAL.—Impounded at Balmoral, 3rd January 1878.

1 white cow, cock horns, R near shoulder, tip off near ear, bull calf progeny of above unbranded.—Damages £5.

On 4th January.

1 bay mare, star, E off shoulder.—Damages 6s.
1 black mare, saddle-marked, rope on neck, H near shoulder.—Damages 6s.

On 5th January.

1 white and spotted bull, brown neck, white face, M off rump
If not claimed and expenses paid, to be sold on 2nd February 1878.

JOHN CORSTORPHINE,
Poundkeeper.

7/6

NOTICE.

BALMORAL.—Brown horse, previously advertised, now like TC off shoulder. To be sold 19th January 1878.

JOHN CORSTORPHINE,
Poundkeeper.

2/6

BEAUFORT.—Impounded at Beaufort.

1 bay mare, branded P near shoulder, small star on forehead, black points
GI

If not claimed and expenses paid, to be sold on 26th January 1878.

W. G. STEVENS,
Poundkeeper.

4/

BEECHWORTH.—Impounded at Beechworth Borough Riding Pound, by Mr. Michel Connors.

1 blue strawberry heifer, top off near ear, slit under off ear, no visible brand

By Mr. C. Mumery.

1 bay mare, in forehead, pasterns white, JB off thigh
If not claimed and expenses paid, to be sold on 31st January 1878.

S. MARTIN,
Poundkeeper.

5/

BENALLA.—Impounded at Benalla Shire Pound, 5th January 1878, by Daniel Hanlon.

147. Red cow, off horn straight, like JS off rump
148. Red bull calf, progeny of above
149. Strawberry cow, like JS off shoulder
150. Strawberry heifer calf, off ear tipped, progeny of above
151. Red steer, tail and under belly white, ♂ near ribs
152. White and red spotted cow, like JS off shoulder
153. White and red spotted steer calf, no visible brands, off ear tipped

154. Red and white steer, like JS off shoulder
155. Red and white heifer, off ear slit, A off rump, ML near rump

156. Red and white steer, like ♂ near rump, like JM off rump
157. Strawberry cow, off ear slit, like ♀ off ribs

On 7th January, by G. G. Cherry.—Damages 40s. per head.

158. Brown cob mare, stripe down face, BT off shoulder, like 99 off ribs
159. Brown mare, had sore back, W near neck, like JS near

shoulder, switch tail, W near thigh, blotch G off shoulder
If not claimed and expenses paid, to be sold on 6th February 1878.

WM. SKELTON,
Poundkeeper.

12/6

BRAYBROOK.—Impounded at Braybrook Shire Pound, Albion, 4th January 1878, by Mr. H. Delahay.

1 bay or brown draught horse, black points, shod two hind and off front foot, saddle and girth marked, off front knee scarred, branded like NS near shoulder

1 black filly, long switch tail, star on forehead, white spots on back, branded like L near shoulder

1 bay yearling filly, little white on off hind heel, star on forehead, no visible brands.

If not claimed and expenses paid, to be sold on 4th February 1878.

P. EGAN,
Poundkeeper.

6/6

CAMPERDOWN.—Impounded at Camperdown, by G. Hamilton.

1 strawberry heifer, like A near rump, piece out of off ear
6 head of young cattle, N off ribs, piece out of off ear

Also by J. H. Head, from Terang Common.

1 white and red cow, W near rump and ribs, three notches near ear
1 red and white steer calf

1 red and white cow, J over W near ribs, slit and top off the ear
1 white steer calf

1 red heifer

If not claimed and expenses paid, to be sold on 2nd February 1878.

JAS. MCKAY,
Poundkeeper.

8/6

CARISBROOK.—Impounded at Carisbrook.

1 red and white poley cow, branded JP on near rump, blotch off side

If not claimed and expenses paid, to be sold on 30th January 1878.

JOEL PENNINGTON,
Poundkeeper.

3/6

CARLSRUHE.—Impounded at Carlsruhe, 5th January 1878, by James McCauley and Story.
1 strawberry heifer, like 41 near rump
1 bay horse, saddle marked, P near shoulder
1 red or yellow cow, like JB off rump
If not claimed and expenses paid, to be sold on 4th February 1878.

4/6

WILLIAM MURPHY,
Poundkeeper.

CHILTERN.—Impounded at Chiltern, 4th January 1878, by Mr. F. F. Woodward, Herdsman.
1. Red cow, white legs, like J conjoined off ribs

2. Red and white heifer, same brand
3. Red-roan heifer, same brand
4. Red heifer, same brand

5. Red and white or yellow and white heifer, like J conjoined off ribs
If not claimed and expenses paid, to be sold on 6th February 1878.

7/1

JOHN STRICKLAND,
Poundkeeper.

CLUNES.—Impounded at Clunes, by D. Hick, 6th January. 10 ewes, 1 lamb, Z on back, some ear marked
If not claimed and expenses paid, to be sold on 6th February 1878.

3/1

A. A. PICKERING,
Poundkeeper.

CRANBOURNE.—Impounded at Cranbourne Shire Pound, 29th December 1877.

1 grey horse, cob, draught, PD near shoulder, blind near eye, collar and saddle marked
If not claimed and expenses paid, to be sold on 23rd January 1878.

4/1

HENRY WILSON,
Poundkeeper.

CRANBOURNE.—Impounded at Cranbourne Shire Pound, 5th January 1878.

1 roan mare, draught breed, collar marked, near hind foot white, branded S near shoulder, shod

1 iron-grey entire, light-draught breed, short tail, branded JB near shoulder.—Damages £5.
1 black mare, star and snip, sore on ribs, near hind foot white, branded (H conjoined off neck
1 chestnut mare, white face, collar marked, shod, branded, W near shoulder
If not claimed and expenses paid, to be sold on 30th January 1878.

7/6

HENRY WILSON,
Poundkeeper.

DUNDAS.—Impounded at the Shire Pound, on the 3rd January 1878.

1 brown mare, small star, rope on neck, near hind foot white, collar marked, shod all round, switch tail, (P near shoulder
If not claimed and expenses paid, to be sold on 6th February 1878.

4/1

RICHD. BLOOMFIELD,
Poundkeeper.

ECHUCA.—Impounded at Echuca, 8th January 1878, by Town Inspector.—Trespass 5s. each.

3. Bay mare, draught, long tail, stripe, saddle and collar marked, wound behind each knee, like ADP near shoulder
4. Bay mare, switch tail, star and stripe, lump on off stifle, girth-galled, like 4S (may be AS or 4S) off shoulder, C near shoulder

On 9th January, by John Stamm.—Trespass 20s.
5. Red and white bull, white face and belly, slit off ear, no visible brand
If not claimed and expenses paid, to be sold on 6th February 1878.

7/6

GEO. JAMIESON,
Poundkeeper.

FOOTSCRAY.—Impounded at the Footscray Borough Pound, 3rd January 1878, by George Woolley for the Melbourne Meat Preserving Company.

1 white cow, C milking rump, piece out of off ear
If not claimed and expenses paid, to be sold on 4th February 1878.

4/1

SAMUEL GRATION,
Poundkeeper.

HAMILTON.—Impounded at the Borough Pound, 3rd January 1878.

1 white steer, slit off ear, like OII off rump (the O faint), Z near rump
If not claimed and expenses paid, to be sold on 6th February 1878.

4/1

RICHD. BLOOMFIELD,
Poundkeeper.

HEIDELBERG.—Impounded at Heidelberg, 8th January 1878.

1 bay mare, no brands, star, collar marked
If not claimed and expenses paid, to be sold on 31st January 1878.

3/6

W. A. B. HACKETT,
Poundkeeper.

HORSHAM.—Impounded at Horsham, 3rd January 1878, by Mr. J. Muirhead, for Carter Bros., Walmer.

1. Roan and white speckled bull, two small slits near ear, no visible brands

On 8th January, by Mr. E. Bodey, for Mr. J. Bodey, sen., Jung Jung.—Damages 30s.
2. Red-sided bull, bald face, down horns, white on belly, legs, back, and tail, no visible brands
Damages 10s.

3. Strawberry bullock, worker, has had sore neck, cock horns, scar near thigh, slight brand like JB off rump
If not claimed and expenses paid, to be sold on 30th January 1878.

7/6

A. SMITH,
Poundkeeper.

KILMORE.—Impounded at Kilmore.

1 red and white heifer, off ear marked, J near ribs

1 strawberry heifer, same ear mark and brand
1 red heifer, white flanks, same ear mark and brand
1 red heifer, white flanks, WK off ribs, SLY off rump
If not claimed and expenses paid, to be sold on 2nd February 1878.

5/1

C. G. ANDERSON,
Poundkeeper.

LONGWOOD.—Impounded at Longwood, 28th December 1877, by Thomas Lake.—Damages 10s. per head.

1439. Red and white steer, Z near shoulder, AH off rump, like C off shoulder

1440. Strawberry steer, Z near shoulder, AH near rump, like C off shoulder

On 29th December 1877, by John McNamara.

1441. Brown horse, HL off shoulder
On 7th January 1878, by Arthur Wheeler.—Damages £1.
1. Grey mare, blind off eye, writing M near shoulder
If not claimed and expenses paid, to be sold on 30th January 1878.

8/1

D. MACDONALD,
Poundkeeper.

MALDON.—Impounded at United Shire of Maldon, 8th January 1878.—Damages £5.

1 red bull, branded JP on off ribs
If not claimed and expenses paid, to be sold on 8th February 1878.

3/6

J. V. WALSHIE,
Poundkeeper.

MALMSBURY.—Impounded at Malmsbury, by Thomas Flynn, 2nd January 1878.—Damages 10s. per head.

1 white steer, branded DF near rump, JM off rump, off ear marked

1 white steer, same brand and mark
1 white steer, red ears, same
1 red and white, same
1 white heifer, same
1 strawberry heifer, same

On 5th January, by John Hunter.

1 red and white bull, branded P near rump
1 red and white bull, blotch like P near rump.—Damages 10s. per head.

On 7th January, by James Hughes.

1 strawberry cow, WT milking rump
1 red and white cow, no visible brands
1 red and white cow, WT over C.—Damages 5s. per head.
If not claimed and expenses paid, to be sold on 6th February 1878.

10/6

C. MORRIS,
Poundkeeper.

MORANG.—Impounded at Morang, 5th January 1878, by Samuel Moor.—Damages £5.

1. Red bull with white face, if branded, not visible
If not claimed and expenses paid, to be sold on 2nd February 1878.

3/6

DUNCAN McRAE,
Poundkeeper.

NEWHAMSHIRE.—Impounded at the United Shire of Newham Pound, Woodend, 4th January 1878, by Mr. James Orr.—Trespass 1d. each.

4. Red heifer, little white on top of back, off ear slit, JF conjoined off rump
5. Red heifer, star, white on top of rump, off ear slit, same brand

6. Red steer, star, off ear slit, MK off rump
If not claimed and expenses paid, to be sold on 5th February 1878.

6/1

E. C. RENNIE,
Poundkeeper.

OAKLEIGH.—Impounded at Oakleigh, 7th January 1878.

97. Chesnut pony (horse), branded < near thigh, switch
If not claimed and expenses paid, to be sold on 6th February 1878.

3/1

A. W. AITKEN,
Poundkeeper.

OXLEY.—Impounded at Oxley, 7th January 1878, by Mr. D. McCallum.

1 Bay mare, star and snip, off hind fetlock white, has had sores on back, half circle over JS over WP near shoulder, like L off shoulder, half circle over JS off rump
If not claimed and expenses paid, to be sold on 2nd February 1878.

4/6

GEO. W. KENNEDY,
Poundkeeper.

ROSEDALE.—Impounded at Rosedale, by Mr. Wightman

7. Spotted roan heifer, like AN conjoined, near ribs
9. Red and white poley cow, Z off ribs, = near ribs, HD near loin, indistinct brand near rump
10. Dark-red and white spotted bull, progeny of No. 9
14. Red and white heifer, like AM off ribs, near ear slit
By Mr. B. Taylor.
17. Dark-brown draught mare, star, off hind fetlock white, T over E near shoulder, the right-hand point of the T curling downwards and inwards
18. Light-brown filly foal, progeny of No. 17

By Mr. Jackson Orr.
19. Roan strawberry working bullock, nick near ear, wide horns, D near rump
20. White working bullock, nick near ear, A off rump
If not claimed and expenses paid, to be sold on 6th February 1878.

3/6

CHARLES DU VÉ,
Poundkeeper.

ROCHESTER.—Impounded at Rochester.

382. Mouse-colored mare, long tail, slightly saddle marked, near hind coronet white, like A near shoulder
383. Red and white spotted cow, cock horns, slit bottom near ear, HW conjoined off rump
384. Red and white calf, progeny of above
385. Red and white steer, like TI near rump
386. Red and white cow, FW near rump
387. Red calf, progeny of above
388. Strawberry steer, FW near rump
389. Roan and white steer, FW near rump
If not claimed and expenses paid, to be sold on 30th January 1878.

7/6

JOSEPH CHAPPEL,
Poundkeeper.

RUTHERGLEN.—Impounded at Rutherglen Shire Pound, 2nd January 1878, by G. Graham, Esq.

1 white steer, red ears, MC off rump and ribs
On 7th January, by H. Bayliss, Esq.—Damages £5.
1 red bull, JP over S near rump, near ear split, strap on near fore leg
If not claimed and expenses paid, to be sold on 6th February 1878.

5/

ROBERT TURNER,
Poundkeeper.

SANDHURST.—Impounded at Sandhurst, by F. A. Herdegan.

4. Grey mare, blaze, off hind leg white, lame near hind leg, no visible brands
If not claimed and expenses paid, to be sold on 6th February 1878.

4/

D. MACKEY,
Poundkeeper.

SMYTHESDALE.—Impounded at Smythesdale, 9th January 1878, by Mr. T. Jones.

1. White poley heifer, PC off ribs, punch hole and slit off ear
2. Brown and strawberry heifer, PC off ribs, punch hole and slit off ear
3. Red and white heifer, PC off ribs, punch hole and slit off ear
If not claimed and expenses paid, to be sold on 6th February 1878.

5/

DAN. T. PERROTT,
Poundkeeper.

ST. KILDA.—Impounded at St. Kilda, 7th January 1878.

1 bay mare, like BI near shoulder, like JY off shoulder, star, hind fetlocks white, lame fore leg—damages 10s.
If not claimed and expenses paid, to be sold on 6th February 1878.

3/6

W. CHAPMAN,
Poundkeeper.

SUGARLOAF CREEK.—Impounded at Sugarloaf Creek.

109. Bay draught horse, small star, short switch tail, black points, some illegible brand off shoulder, like VP conjoined blotched

110. Chesnut colt, about two years old, well bred, no visible brands

111. Bay colt, about a year old, small star, well-bred, lame near fore leg, no visible brands.

If not claimed and expenses paid, to be sold on 2nd February 1878.

6/

J. M. FERRELL,
Poundkeeper.

SUTTON GRANGE.—Impounded at Sutton Grange, 2nd January 1878. Damages 10s.

1 red and white spotted bull, branded like I or JM off ribs
If not claimed and expenses paid, to be sold on 4th February 1878.

3/6

A. LAWRENCE,
Poundkeeper.

TALBOT.—Impounded at Talbot Shire Pound, 7th January 1878, by Neill and Son, Home Station, Beckwith court.

1170. Yellow and white cow, S near rump, H in half circle off rump

If not claimed and expenses paid to be sold on 30th January 1878.

4/

JNO. GARNER,
Poundkeeper.

WANGARATTA.—Impounded at Wangaratta, 4th January 1878, by Richard Hart, jun.

78. Bay horse, saddle marked, J over J near shoulder

79. Black mare, small star, collar and saddle marked, HS near shoulder

80. Black mare, hollow back, running star, off hind foot white, TM near shoulder

On 6th January, by N. S. Edwards.

82. Black horse, saddle marked, H and blotch like S hook near shoulder

If not claimed and expenses paid, to be sold on 2nd February 1878.

7/

HY. MILLER,
Poundkeeper.

WICKLIFFE.—Impounded at Wickliffe, 27th December 1877, by Herdsman of Mount Aspinall Common.—Trespass 4d. per head. Notice sent to supposed owner.

4455-4484. Thirty sheep, mixed sexes and ages, various earmarks, red diamond on rump, nearly all firebranded 11 down nose

If not claimed and expenses paid, to be sold on 7th February 1878.

5/

ROBERT FORD,
Poundkeeper.

WINCHELSEA.—Impounded at Winchelsea.

1 bay heavy draught horse, branded PC or PG off shoulder
1 black mare, star and snip, like FJ near shoulder, hind feet white

1 bay mare, blaze, black points, BX near shoulder

1 black or brown mare, BB near shoulder, off fore foot white

1 bright bay mare, hind fetlocks white, collar marked, no visible brands

1 iron-grey filly, JD near shoulder, hind feet white

If not claimed and expenses paid, to be sold on 30th January 1878.

6/6

ROBT. GOSNEY,
Poundkeeper.

WORANGA.—Impounded at Woranga, 5th January 1878, by Mr. Wm. Moore, jun.

1 red and white bull, branded GN off rump

If not claimed and expenses paid, to be sold on 2nd February 1878.

3/6

JOHN RAY,
Poundkeeper.

POUNDKEEPERS' REMITTANCES.

THE GOVERNMENT PRINTER acknowledges the receipt of the undermentioned sums:—

	£	s.	d.		£	s.	d.
January 9.—McKay, Jas.	1	10	0	January 10.—Mackey, Daniel	0	13	6
January 10.—Pennington, Joel	1	0	0	January 10.—Strickland, John	1	0	0

11th January 1878.

J. FERRES,
Government Printer.

CONTENTS.

	PAGE		PAGE
APPOINTMENTS:		LEGAL:	
Acting receiver and paymaster	73	Courts	94
Acting secretary, public works department	72	Insolvencies	79, 101, 109
Boards of advice	74	Judicial notices	106, 107
Caretakers of forests, &c.	74	Notices to creditors of deceased persons	105, 106
Certifying officer, medical department	73	MINING:	
Clerk of courts and warden's clerk	74	Companies' notices:	
Commissioners of supreme court	74	Balances	107
Crown lands bailiff	74	Calls	107, 108
Customs officers	72	Meetings	107
Deputy registrars of births and deaths	74	Miscellaneous	109
Draughtsman promoted	74	Registrations	108, 109
Electoral registrars	74	Sales	109
Engineer-surveyor, &c.	74	Gippsland mining district { divisions	79
Land transfer act commissioner	74	{ polling-places	79
Leave of absence to master-in-equity	69	Leases applied for	78
Magistrates	78	" forwarded	79
Returning officers for mining districts	73	MISCELLANEOUS:	
Services of officers dispensed with	69, 71, 72	Bank holiday at Hamilton and Portland	41
Superintendent and director of the agricultural college	73	Births and deaths	79
Surveyors licensed to act under the real property act	75	Brunswick borough—stand for hackney carriages	102
Trustees	73	Castlemaine and Sandhurst water supply	76, 77, 78
Warden's clerk	75	Cattle impounded	110
LANDS AND SURVEY:		Chetwynd flour mill company	75, 105
Church lands	85, 104, 105	Contracts	98-101
Commons	84, 85, 92	Drawbacks of duties	41
Cutting of timber on certain lands prohibited	84	Mariners' notice	69, 93
Grants approved	91	Partnerships	105
Grazing permits renewed for 1878	42, 45	Patents	69, 104
Holdings—area reduced	92	Police offences statute in force in shire of Melton	104
" extents amended	91	Police sales	101
Lands excepted or withheld from sale	85	Publicans' licensing districts	75
" open for selection	91, 92	Reformatory schools	75
Leases approved	88, 89, 90	Rewards, &c.	107
Licenses approved	86, 87	Sandhurst city—standing for licensed carts	102
" not granted	90	St. Arnaud borough—bye-laws	102, 103
" renewed for 1878	44-69, 87	School districts	75
" revoked	91	Sheep clean district	78
Rents of runs	85	Shepparton jury district	75
Reservations about to be revoked	82	Tenders	97
" (permanent)	83	Trade marks	106
" revoked	83	Warrnambool steam packet company	105
" (temporary)	80-82	PARLIAMENT:	
Reserves—committees of management	74, 92	Return to writ—election of member for Boroondara	73
Run (Benalla district) abandoned	85	ROADS:	
Sales	93	Swing gates proposed for roads	102
Timber reserves	83, 84, 85		

The following table shows the results of the experiment. The data is presented in a table format with columns for the different conditions and rows for the different variables. The table is organized into two main sections, one for the first set of conditions and one for the second set of conditions. Each section contains a table with columns for the different variables and rows for the different conditions. The data is presented in a table format with columns for the different conditions and rows for the different variables. The table is organized into two main sections, one for the first set of conditions and one for the second set of conditions. Each section contains a table with columns for the different variables and rows for the different conditions.

Condition	Variable 1	Variable 2	Variable 3	Variable 4
Condition 1	1.2	2.5	3.8	4.1
Condition 2	1.5	2.8	4.1	4.4
Condition 3	1.8	3.1	4.4	4.7
Condition 4	2.1	3.4	4.7	5.0
Condition 5	2.4	3.7	5.0	5.3
Condition 6	2.7	4.0	5.3	5.6
Condition 7	3.0	4.3	5.6	5.9
Condition 8	3.3	4.6	5.9	6.2
Condition 9	3.6	4.9	6.2	6.5
Condition 10	3.9	5.2	6.5	6.8
Condition 11	4.2	5.5	6.8	7.1
Condition 12	4.5	5.8	7.1	7.4
Condition 13	4.8	6.1	7.4	7.7
Condition 14	5.1	6.4	7.7	8.0
Condition 15	5.4	6.7	8.0	8.3
Condition 16	5.7	7.0	8.3	8.6
Condition 17	6.0	7.3	8.6	8.9
Condition 18	6.3	7.6	8.9	9.2
Condition 19	6.6	7.9	9.2	9.5
Condition 20	6.9	8.2	9.5	9.8
Condition 21	7.2	8.5	9.8	10.1
Condition 22	7.5	8.8	10.1	10.4
Condition 23	7.8	9.1	10.4	10.7
Condition 24	8.1	9.4	10.7	11.0
Condition 25	8.4	9.7	11.0	11.3
Condition 26	8.7	10.0	11.3	11.6
Condition 27	9.0	10.3	11.6	11.9
Condition 28	9.3	10.6	11.9	12.2
Condition 29	9.6	10.9	12.2	12.5
Condition 30	9.9	11.2	12.5	12.8
Condition 31	10.2	11.5	12.8	13.1
Condition 32	10.5	11.8	13.1	13.4
Condition 33	10.8	12.1	13.4	13.7
Condition 34	11.1	12.4	13.7	14.0
Condition 35	11.4	12.7	14.0	14.3
Condition 36	11.7	13.0	14.3	14.6
Condition 37	12.0	13.3	14.6	14.9
Condition 38	12.3	13.6	14.9	15.2
Condition 39	12.6	13.9	15.2	15.5
Condition 40	12.9	14.2	15.5	15.8
Condition 41	13.2	14.5	15.8	16.1
Condition 42	13.5	14.8	16.1	16.4
Condition 43	13.8	15.1	16.4	16.7
Condition 44	14.1	15.4	16.7	17.0
Condition 45	14.4	15.7	17.0	17.3
Condition 46	14.7	16.0	17.3	17.6
Condition 47	15.0	16.3	17.6	17.9
Condition 48	15.3	16.6	17.9	18.2
Condition 49	15.6	16.9	18.2	18.5
Condition 50	15.9	17.2	18.5	18.8
Condition 51	16.2	17.5	18.8	19.1
Condition 52	16.5	17.8	19.1	19.4
Condition 53	16.8	18.1	19.4	19.7
Condition 54	17.1	18.4	19.7	20.0
Condition 55	17.4	18.7	20.0	20.3
Condition 56	17.7	19.0	20.3	20.6
Condition 57	18.0	19.3	20.6	20.9
Condition 58	18.3	19.6	20.9	21.2
Condition 59	18.6	19.9	21.2	21.5
Condition 60	18.9	20.2	21.5	21.8
Condition 61	19.2	20.5	21.8	22.1
Condition 62	19.5	20.8	22.1	22.4
Condition 63	19.8	21.1	22.4	22.7
Condition 64	20.1	21.4	22.7	23.0
Condition 65	20.4	21.7	23.0	23.3
Condition 66	20.7	22.0	23.3	23.6
Condition 67	21.0	22.3	23.6	23.9
Condition 68	21.3	22.6	23.9	24.2
Condition 69	21.6	22.9	24.2	24.5
Condition 70	21.9	23.2	24.5	24.8
Condition 71	22.2	23.5	24.8	25.1
Condition 72	22.5	23.8	25.1	25.4
Condition 73	22.8	24.1	25.4	25.7
Condition 74	23.1	24.4	25.7	26.0
Condition 75	23.4	24.7	26.0	26.3
Condition 76	23.7	25.0	26.3	26.6
Condition 77	24.0	25.3	26.6	26.9
Condition 78	24.3	25.6	26.9	27.2
Condition 79	24.6	25.9	27.2	27.5
Condition 80	24.9	26.2	27.5	27.8
Condition 81	25.2	26.5	27.8	28.1
Condition 82	25.5	26.8	28.1	28.4
Condition 83	25.8	27.1	28.4	28.7
Condition 84	26.1	27.4	28.7	29.0
Condition 85	26.4	27.7	29.0	29.3
Condition 86	26.7	28.0	29.3	29.6
Condition 87	27.0	28.3	29.6	29.9
Condition 88	27.3	28.6	29.9	30.2
Condition 89	27.6	28.9	30.2	30.5
Condition 90	27.9	29.2	30.5	30.8
Condition 91	28.2	29.5	30.8	31.1
Condition 92	28.5	29.8	31.1	31.4
Condition 93	28.8	30.1	31.4	31.7
Condition 94	29.1	30.4	31.7	32.0
Condition 95	29.4	30.7	32.0	32.3
Condition 96	29.7	31.0	32.3	32.6
Condition 97	30.0	31.3	32.6	32.9
Condition 98	30.3	31.6	32.9	33.2
Condition 99	30.6	31.9	33.2	33.5
Condition 100	30.9	32.2	33.5	33.8