

VICTORIA GOVERNMENT GAZETTE.

Published by Authority.

No. 37.]

FRIDAY, MARCH 16.

[1883.

EASTER HOLIDAYS.

It is hereby notified that, in accordance with the provisions of *The Civil Service Act*, No. 160, the undermentioned days will be observed as Holidays in the Public Offices, viz. :—

FRIDAY, 23RD MARCH,
SATURDAY, 24TH MARCH,
MONDAY, 26TH MARCH,
TUESDAY, 27TH MARCH.

In the Departments of the Customs, the Post Office and Electric Telegraph, and Railways, facilities will be afforded to prevent any inconvenience to the public which the total suspension of business might occasion.

Chief Secretary's Office,
Melbourne, 12th March 1883.

GRAHAM BERRY,
Chief Secretary.

PUBLICATION OF THE "GOVERNMENT GAZETTE."

It is hereby notified that, Good Friday and the three following days being directed by *The Civil Service Act* to be observed as Holidays in the Public Offices, the *Government Gazette* will be published on

THURSDAY, 22ND MARCH,
in lieu of the ordinary day of publication.

Chief Secretary's Office,
Melbourne, 12th March 1883.

GRAHAM BERRY,
Chief Secretary.

BANK HOLIDAY AT EUROA AND NAGAMBIE.

PROCLAMATION

By His Excellency The Most Honorable George Augustus Constantine, Marquis of Normanby, Earl of Mulgrave, Viscount Normanby, and Baron Mulgrave of Mulgrave, all in the County of York, in the Peerage of the United Kingdom; and Baron Mulgrave of New Ross, in the County of Wexford, in the Peerage of Ireland; a Member of Her Majesty's Most Honorable Privy Council; Knight Grand Cross of the Most Distinguished Order of Saint Michael and Saint George; Governor and Commander-in-Chief in and over the Colony of Victoria and its Dependencies &c., &c., &c.

IN pursuance of the provisions contained in the fifth section of *The Bank Holidays Act 1873*, I, the Governor of Victoria, do by this my Proclamation appoint

SATURDAY THE 17TH DAY OF MARCH INSTANT
a special day to be observed as a Bank Holiday at Euroa and Nagambie.

Given under my Hand and the seal of the Colony, at Melbourne, this fifteenth day of March, in the year of our Lord One thousand eight hundred and eighty-three, and in the forty-sixth year of Her Majesty's reign.

(L.S.) NORMANBY.
By His Excellency's Command,
GRAHAM BERRY,
Chief Secretary.

GOD SAVE THE QUEEN!

No. 37.—MARCH 16, 1883.—1.

VICTORIAN VOLUNTEER FORCE.

ROYAL V. REGIMENT OF ARTILLERY, 2ND BRIGADE.—BREVET.
Seniority to date from—
Western Corps.—LIEUTENANT DAVID O'MUL-
LANE (Warrnambool Detachment), to be
Captain 2nd February 1883.
BRYAN O'LOGHLEN,
Treasurer.
Treasury,
Melbourne, 5th March 1883.

OFFICERS OF HEALTH.

THE Central Board of Health, by virtue of the provisions of section XVII. of the *Amending Public Health Statute 1867*, have approved of the undermentioned appointments :—

Borough of Carisbrook.
WILLIAM HENRY BURTON, Esq., M.D.,
vice F. L. Hooper, Esq., surgeon, resigned.

Shire of Oneco.
H. A. SAMSON, Esq., M.B.

Shire of Malvern.
ANDERSON IRWIN, Esq., Surgeon.

Shire of Dundas.
THOMAS SCOTT, Esq., Surgeon.

JOHN J. SHILLINGLAW,
Secretary.
Central Board of Health,
Melbourne, 8th March 1883.

RECEIVERS AND PAYMASTERS

J. T. R. DALTON
to be Receiver and Paymaster at Belfast, vice W. E. Wheeler;
R. BETHERAS
to be Acting Receiver and Paymaster at Durham Ox, vice W. Boddy;

T. SMALLMAN, Receiver and Paymaster, Jamieson,
to be also Acting Receiver and Paymaster at Mansfield, during the absence on leave of N. J. Maude.

BRYAN O'LOGHLEN,
Treasurer.
Treasury,
Melbourne, 7th March 1883.

OFFICER FOR CELEBRATING MARRIAGES.

THE Governor, with the advice of the Executive Council, has been pleased to appoint

S. H. HENSHELL, Deputy Registrar of Births and Deaths, Seymour,
to be an Officer for the purpose of celebrating marriages under *The Marriage and Matrimonial Causes Statute 1864*.

GRAHAM BERRY,
Chief Secretary.
Chief Secretary's Office,
Melbourne, 12th March 1883.

COMMISSIONERS OF THE SUPREME COURT.

HIS Honor the Chief Justice has been pleased to appoint the undermentioned gentlemen to be Commissioners of the Supreme Court of the Colony of Victoria :—

FOR TAKING AFFIDAVITS.

Name.	Profession.	Residence.	Jurisdiction.	Duration of Commission (unless revoked).
Aldborough John Davies	Legal Practitioner ...	Gambiertown, South Australia	South Australia ...	Residence at or near Gambiertown.
William Piggott Firebrace	Prothonotary ...	Melbourne ...	Colony of Victoria ...	During tenure of office.

FOR TAKING ACKNOWLEDGMENTS UNDER 27 VICT. 213.

Name.	Residence.	Jurisdiction.	Duration of Commission.
William Piggott Firebrace ...	Melbourne ...	Colony of Victoria ...	Until revoked.
William Piggott Firebrace ..	Melbourne ...	Colony of Victoria ...	Until revoked.

Prothonotary's Office,
Melbourne, 15th March 1883.

W. P. FIREBRACE,
Prothonotary.

MEDICAL BOARD OF VICTORIA.

(28 Vict. No. 202.)

THE following Additional List of Legally Qualified Medical Practitioners, registered under the provisions of the *Medical Practitioners Statute 1865*, is published for general information :—

No. of Certificate.	Date of Registration.	Name.	Address.	Qualification.
1064	2nd March ...	Frederick William Lewis ...	Elsternwick ...	L.R.C.S., Irel., 1879.
1065	2nd March ...	Peter Maxwell ...	Melbourne ...	M.D., Edin., 1862; L. et L. Mid. R.C.S.E., 1862.
1066	2nd March ...	Philip Thornton ..	Melbourne ...	L.S.A., 1870; M.R.C.S., Eng., 1872; L.R.C.P., Edin., 1873; M.R.C.P., Edin. 1879.
1067	2nd March ...	William James Tattersall ...	Fitzroy ...	M.R.C.S., Eng., 1866; L.S.A., Lond., 1866; L.R.C.P., Lond., 1867.
1068	2nd March ...	John Sayer Nickoll ...	Hawthorn ...	L.S.A., Lond., 1876; M.R.C.S., Eng., 1877.

Medical Board of Victoria,
Melbourne, 2nd March 1883.

(By Order)

JOHN J. SHILLINGLAW,
Secretary.

TRUSTEES.

THE Governor, with the advice of the Executive Council, has been pleased to make the following appointments, viz. :—

EDWARD ANDERSON,
THOMAS CASTLES,

to be Trustees of the Kyneton Temperance Hall site, in the room of R. Harper and J. Bethell, resigned;

GEORGE T. POWELL,
RICHARD T. HAYES,
ANDREW K. RICHARDSON,
JOHN MAHER,
JOHN MOONEY,

to be Trustees of the land temporarily reserved on 18th March 1878 as a site for a cemetery at Patho;

WILKINSON WAYMAN

to be a Trustee of the land set apart for a hospital at Pleasant Creek, in the room of A. Stewart, deceased;

SAMUEL RINDER,
JAMES PATERSON,
ALFRED PADDY,
THOMAS WILSON COSH,

to be Trustees of the land set apart on 3rd October 1859 as a site for a Mechanics' Institute at Wedderburn; the first two named gentlemen in the room of H. Hunter and J. Morecroft, deceased, the last two as additional Trustees;

RICHARD BOWEN

to be a Trustee of the land temporarily reserved on 21st November 1864 and 16th October 1865 as a site for a Literary Institute at West Melbourne, in the room of J. H. Blackwood, resigned;

ROBERT CROTHERS,
JENKIN JENKINS,
HUGH MCKAY,
ALEXANDER MCKENZIE,
JOHN STRUTH,

to be Trustees of the land set apart on 26th November 1860 for Presbyterian Church purposes at Woodford; the first three gentlemen in the room of S. Macgregor, D. McKellar, and J. C. Mathieson, resigned, the last two as additional Trustees.

A. L. TUCKER,
Commissioner of Crown Lands and Survey.

Lands and Survey Office,
Melbourne, 12th March 1883.

SAVINGS BANK AT BELFAST.

PURSUANT to the provisions of "The Savings Banks Statute 1865," the Commissioners of Savings Banks in the Colony of Victoria hereby give notice that they have appointed

The Rev. JAMES MARRIOTT WATSON,
The Rev. HENRY BRISTO GILES, and
JOSEPH BEDFORD, Esq.,

to be Trustees of the Savings Bank at BELFAST, *vice* Messrs. J. Bonnie, J. B. Holden, and W. E. Wheeler, resigned.

By Order of the Commissioners of Savings Banks,
JAMES MOORE,
Comptroller and Secretary.

Office of the Commissioners of Savings Banks,
Melbourne, 13th March 1883.

SAVINGS BANK AT SALE.

PURSUANT to the provisions of "The Savings Banks Statute 1865," the Commissioners of Savings Banks in the Colony of Victoria hereby give notice that they have appointed

JOHN CULLINAN, Esq., and
SIDNEY FREDERICK TRELOR, Esq.,

to be Trustees of the Savings Bank at SALE, *vice* Messrs. P. C. Conihlan and H. J. Herbert, resigned.

By Order of the Commissioners of Savings Banks,
JAMES MOORE,
Comptroller and Secretary.

Office of the Commissioners of Savings Banks,
Melbourne, 13th March 1883.

DEPUTY ELECTORAL REGISTRAR.

THE Governor, with the advice of the Executive Council, has been pleased to appoint

JAMES MORRISON,

to be Deputy Electoral Registrar for the Strangways Division of the Electoral District of Creswick, and for the Newstead Division of the North Central Province, *vice* W. S. McAlpine, resigned.

GRAHAM BERRY,
Chief Secretary.

Chief Secretary's Office,
Melbourne, 12th March 1883.

DEPUTY REGISTRAR OF BIRTHS AND DEATHS.

THE Governor, with the advice of the Executive Council, has been pleased to appoint

JOHN THOMAS TURNER,
to be Deputy Registrar of Births and Deaths, at South Yarra, during the absence on leave of J. Turner.

GRAHAM BERRY,
Chief Secretary.

Chief Secretary's Office,
Melbourne, 12th March 1883.

BOARDS OF ADVICE FOR SCHOOL DISTRICTS.

THE Governor with the advice of the Executive Council, has been pleased to appoint the undermentioned persons to be Members of the Boards of Advice for the School Districts referred to in conjunction with their respective names, viz. :-

The Borough of Kew. No. 38.

HENRY J. WILKINSON.

The North Riding of the Shire of Ararat. No. 67.

JOHN COLLIE.

The Donnybrook Riding of the Shire of Merriang. No. 188.

THOMAS COLCLOUGH.

The Central Riding of the Shire of Romsey. No. 230.

JOHN C. KELLY.

Connexarre. No. 273.

JAMES ANGUS,
HENRY GREEN.

The Western Division of the Shire of Echuca. No. 313.

JOHN STAMM.

JAMES SERVICE,
Minister of Public Instruction.

Education Department,
Melbourne, 12th March 1883.

SUMMONING OFFICERS UNDER THE EDUCATION ACT.

I HEREBY appoint the undermentioned persons, under section 6 of *The Education Act Amendment Act 1879*, to summon parents, under the 14th section of the Principal Act, in the following School Districts, viz. :-

The Shire of Braybrook. No. 108.

Constable WILLIAM BATTISCOMBE,
vice Constable F. L. Heaney, relieved.

The Guildford Riding of the Shire of Mount Alexander. No. 205.

Constable JOHN GEORGE WILLIAMSON,
vice Constable J. Molloy, relieved.

JAMES SERVICE,
Minister of Public Instruction.

Education Department,
Melbourne, 12th March 1883.

CROWN LANDS BAILIFFS.

THE Governor, with the advice of the Executive Council, has been pleased to appoint

Mounted Constable FRANK L. HEANEY, and
SAMUEL THOMAS AVERY, Ranger of Fairy Park, Belfast,
to be Crown Lands Bailiffs in and for the Colony of Victoria.

A. L. TUCKER,
Commissioner of Crown Lands and Survey.

Lands and Survey Office,
Melbourne, 12th March 1883.

AUCTIONEERS' LICENSES.

THE following list of Auctioneers' Licenses, issued at the several Receipt and Pay Offices named during the month of February, is published for general information.

E. S. SYMONDS,
Under Treasurer.

Treasury,
Melbourne, 9th March 1883.

At the Receipt and Pay Office, MELBOURNE.

General.

Beard, C. Bennett, J. J. H.
Flint, F. L. Derrick, W.
Rains, L. N. Lyons, W. A.

At the Sub-Treasury, AVOCA.

General.

Paten, J. F.

At the Receipt and Pay Office, SHEPPARTON.

General.

McKimney, J. G.

At the Receipt and Pay Office, YARRAWONGA.

General.

Cairnes, W. B.

WEEKLY ABSTRACT OF BIRTHS AND DEATHS.

ABSTRACT of Births and Deaths registered in the Metropolitan and Suburban Registration Districts during the week ending 10th March 1883.

District.	Deputy Registrar.	Births.	Deaths.
Box Hill	S. Padgham	1	1
Brighton	S. P. Simmonds	2	1
Brighton East	W. Ward	1	1
Brunswick	Joseph George	6	6
Burwood	W. Brookes	1	1
Carlton	J. Glennon	14	14
Public Institutions			2 ^a
Caulfield	H. Pennington
Cheltenham	W. Meeres
Coburg	T. Talbot	1	1
Collingwood City	W. Davies	21	16
Doncaster	M. Schramm	2	1
Emerald Hill	Andrew Plummer	26	9
Essendon	Ellen M. Hinkins	2	1
Fitzroy City { North	Lizzie Iangan	7	3
{ South	A. Anderson, jun.	7	7
Flemington	E. Shattock
Footscray	J. C. G. Schild	5	...
Hawthorn	T. E. Serpell	3	2
Heidelberg	G. Williams
Austin Hospital			2
Hotham (East)	Theresa Reynolds	3	4
(West)	R. C. Barrett	14	5
Benevolent Asylum		...	5
Kellor	R. G. Ely	1	...
Kew	F. Barnard	1	...
Lunatic Asylum		...	2
Maidstone	W. Pullar	5	1
Malvern	W. J. Wilson	...	1
Melbourne (South)	Ellen Prendergast	3	6
Public Institutions		...	11 ^b
(West)	M. J. Nagle	9	2
Northcote	S. Angior
Oakleigh	W. H. Wastell	1	...
Prahran	Isabella White	13	8
Richmond	E. J. Croker	13	8
Sandridge	Andrew Plummer	7	4
South Yarra	J. Turner	5	3
St. Kilda	Blanche E. Manley	9	2
Templestowe	T. O'Brien	1	...
Williamstown	Jane A. Burke	7	4
		185	132

^a Lying-in Hospital, 1; Children's Hospital, 1.

^b Melbourne Hospital, 10; Eye and Ear Hospital, 1.

NOTE.—Of the total deaths, 49, or 37.1 per cent., were of children under three years of age; 37, or about 28 per cent., being under one year.

R. GIBBS,
Registrar-General.

Registrar-General's Office,
Melbourne, 14th March 1883.

INSOLVENCIES.

RETURN of Melbourne Insolvencies during the week ending the 10th day of March 1883.

Date, name, trade, address, assignee.

5th March.

Thomas Stepheson, storekeeper, Collingwood, Jacomb.
James Broderick, cabman, Hotham, Cohen.
Andrew John Vaught, fancy goods dealer, East Melbourne, Halfey.
Alfred Williams, artist, Fitzroy, Halfey.

6th March.

Samuel Dobbin, saddler, Carlton, Jacomb.
William Brown Diamond, farmer, Monea, Cohen.

7th March.

John Marshall, grocer, Melbourne, Cohen.

8th March.

John Gall, stevedore, North Sandridge, Jacomb.

CHAS. P. WILLIAMS,
Chief Clerk.

Court of Insolvency,
Melbourne, 14th March 1883.

PETITION UNDER "THE LOCAL GOVERNMENT ACT" REFUSED.

A PETITION, in accordance with the provisions of *The Local Government Act 1874* (38 Vict. No. 506), from certain Ratepayers of the Shire of Echuca for severance from that shire and annexation to the Shire of Shepparton having been taken into consideration, the Governor in Council, in exercise of the discretionary power given by the 38th section of the said Act, has made an order refusing the prayer of the said petition.

CHARLES YOUNG,
Commissioner of Public Works.

Public Works Office,
Melbourne, 8th March 1883.

PART OF THE SHIRE OF YEA ANNEXED TO THE SHIRE OF SEYMOUR, AND THE BOUNDARIES OF BOTH SHIRES ADJUSTED.

At the Executive Council Chamber, Melbourne, the twelfth day of March 1883.

PRESENT:

His Excellency the Governor.

Mr. Service	Mr. Tucker
Mr. Berry	Mr. Deakin
Mr. Kerferd	Mr. Levien
Mr. Anderson	Mr. Sargood.
Mr. Langridge	

WHEREAS by *The Local Government Act 1874* (38 Vict. No. 506, § 19, 38, 39, and 49), it was amongst other things enacted that, subject to the provisions of the said Act: the Governor in Council might, from time to time, make Orders, amongst other things, to sever any portion of Victoria forming part of a municipal district from such municipal district, and annex the same to any other municipal district with which the portion so severed forms one continuous area, and from time to time make any apportionment of property rights and liabilities, and give any directions as to any matters and things that might be necessary to do justice as between the municipalities concerned; and every such Order should be published in the *Government Gazette*, and should take effect as from the day of such publication: And whereas the powers conferred upon the Governor in the Act above recited are now exercised upon a petition signed by the requisite number of the ratepayers of the Shire of Yea therein described (notices of which said petition have been published in the manner prescribed in the forty-sixth section of the same Act): Now therefore His Excellency the Governor, with the advice of the Executive Council, and in compliance with the prayer of the petition hereinbefore mentioned, doth by this present Order sever from the Shire of Yea the portion of the shire described in such petition, and doth direct that the portion so severed from such shire shall be annexed to the Seymour Riding of the Shire of Seymour; and, with the advice aforesaid, doth hereby adjust the boundaries of the said Shire of Yea hereby reduced and of the said Shire of Seymour as hereby enlarged and of the Seymour Riding thereof, in manner following, that is to say:—

SHIRE OF YEA REDUCED AND RE-DEFINED.

Beginning in the parish of Kinglake, in the centre of the road on the crest of the Dividing Range, due south of the south-west angle of allotment 3A; thence northerly to and along the western boundaries of allotments 3A, 4, and 5, parish of Kinglake, and the Kingparrot and Narrangeamong Creek, by the road from Yea to Tallarook; thence by the centre of that road northerly and westerly one mile twenty-eight chains; thence due north to the Goulburn River; thence easterly by that river to a point due south of the south-west angle of Grant's pre-emptive section; thence north to and by the western boundary of Grant's pre-emptive section and a straight line to a point due east of the south-east angle of E. Martin's selection, parish of Kobyoyn, and distant therefrom about one hundred and twenty chains; thence by a line due east about one and a half miles from the last-named point; thence by a line due north to Hughes' Creek, being the Anglesey county boundary; thence easterly along the county boundary to a point due north of the mouth of the Home Creek; thence due south to the River Goulburn; thence by that river and south to the north-west boundary of the Wanregarwan run; thence south-easterly by the boundary of the Wanregarwan and Riversdale runs to Health Creek, north of allotment 7A, parish of Glendale; thence south-easterly by that creek to a point north of the centre of a road forming the east boundary of allotment 33, same parish; thence south by that road to the south-east corner of said allotment; thence east by the road forming the south boundary of allotments 34 and 35 to the centre of the Acheron River; thence up that river to a point due west of the north-west angle of allotment 1, parish of Granton; thence 240 degrees east to a point on the crest of the Dividing Range at Mount Saint Leonard; thence westerly by that range to a point south of the east boundary of allotment 45, parish of Kinglake, formerly A. Currie's selection; thence by a direct north line for a distance of about four miles to a point bearing east from the north boundary of Patrick Lynche's selection; thence west for about five miles to the north-west angle of Patrick Lynche's selection; thence south by the west boundary of said selection to the boundary of the counties of Anglesey and Evelyn; thence westerly by the said county boundary to the commencing point.

SHIRE OF SEYMOUR ENLARGED AND RE-DEFINED.

Commencing at the junction of Hughes' Creek with the Goulburn River; thence easterly by Hughes' Creek to the western boundary of section A, in the parish of Avenel; thence north by the western boundary of section A, and east by the northern boundary of sections A and B, and south by part of the eastern boundary of section B so far as the township reserve of Avenel; thence by the northern, eastern, and part of the southern boundary of the township reserve to Hughes' Creek; thence up to that creek to a point in same east of the south-east angle of the Abdallah pre-emptive, and distant from said angle in a straight line about forty-five chains; thence by a line due south to a point directly east of the south-east angle of E. Martin's selection, parish of Kobyoyn; thence by a line due west for a distance of one and a half miles; thence by a line due south to the north-west angle and further south by the western boundary of Grant's pre-emptive section to the Goulburn River; thence north-westerly by that river to a point about one and a half miles below the junction of the Narrangeamong Creek, and north of a point in the road from Yea to Dabyminga one mile twenty-eight chains west of its intersection with the said creek; thence due south to that road, and by that road westerly to a point due south of the south-east angle of Worrrough pre-

emptive section; thence due south to a point due east of the northern boundary of the parish of Broadford; thence by a straight line west to the centre of the road north of Broadford parish, and by that road further west to the Sunday Creek, and by the Sunday Creek northerly to its intersection with a road north of allotments 104, 106, and 107, in the parish of Lowry; thence by that road north-westerly to the Sugarloaf Creek, and further west about thirty-nine chains by the road between Ryan's selections, and south-westerly about nine chains, and north-westerly about one and a half miles, being a continuation of the road between Ryan's selections to a point due south of the junction of the Glenaroua and Sunday Creek runs about seven and a half miles south-west of the junction of Hughes' Creek with the Goulburn River, on the electoral boundary of Dalhousie and Rodney; thence due north about eight and a half miles; thence north-easterly about seven and a half miles to the commencing point.

SEYMOUR RIDING ENLARGED AND RE-DEFINED.

Commencing at the junction of the Glenaroua and Sunday Creek runs with the electoral boundary of Rodney and Dalhousie; thence north-easterly about seven and a half miles to the junction of Hughes' Creek with the Goulburn River; thence southerly by the Goulburn River to the north-east angle of Banks and Boyd's pre-emptive section; thence by a direct line east to a point due south of the south-east angle of Jones' pre-emptive section; thence north to and by the eastern boundary of the said pre-emptive section to the southern boundary of the township of Avenel reserve; thence easterly by the southern boundary of the said township reserve to Hughes' Creek; thence up that creek to a point in same east of the south-east angle of the Abdallah pre-emptive section, and distant from said angle in a straight line about forty-five chains; thence by a line due south to a point directly east of the south-east angle of E. Martin's selection, parish of Kobyoyn; thence by a line due west for a distance of one and a half miles; thence by a line due south to the north-west angle, and further south by the western boundary of Grant's pre-emptive section to the Goulburn River; thence north-westerly by that river to a point about one and a half miles below the junction of the Narrangeamong Creek, and north of a point on the road from Yea to Tallarook, one mile twenty-eight chains west of its intersection with the Narrangeamong Creek; thence due south to that road, and north-westerly by the said road to a point due south of the eastern boundary of Worrrough pre-emptive section; thence due north to the Goulburn River, and by the Goulburn River north-westerly to the Sugarloaf Creek; thence by that creek south-westerly to the centre of a road between Ryan's selections; thence by that road westerly about thirty-nine chains, south-westerly about nine chains, and north-westerly about one and a half miles to a point due south of the junction of the Glenaroua and Sunday Creek runs with the electoral boundary of Dalhousie and Rodney; thence due north about eight and a half miles to the commencing point.

Wherever the line described as aforesaid runs beside or along a river, creek, or road, whether specifically described or not, the centre of such river, creek, or road shall be taken to be the boundary line.

And the Honorable Alfred Deakin, Her Majesty's Commissioner of Public Works for Victoria, shall give the necessary directions herein accordingly.

ROB. WADSWORTH,
Clerk of the Executive Council.

SHIRES OF COLAC AND DUNDAS.

IN pursuance of the provisions of *The Local Government Act 1874* (No. 506, secs. 365, 366) the Governor in Council has confirmed the Orders of Shire Councils which are hereto subjoined.

CHARLES YOUNG,
Commissioner of Public Works.

Public Works Office,
Melbourne, 8th March 1883.

ORDER OF THE COUNCIL OF THE SHIRE OF COLAC, MADE THE 21ST DAY OF JULY 1882.

IN pursuance of the powers conferred by *The Local Government Act 1874*, sections 365 and 366, the Council of the Shire of Colac does hereby order that the following land shall be a public highway from the date of the publication of this order:—

All that piece or parcel of land: Commencing at the north-west angle of the Corunna P.R., in the parish of Warrion, county of Polwarth, being a point where the northern boundary of said P.R. abuts at low water on the eastern shore of Lake Corangamite; thence east 331 links; thence north 12 degrees west 102½ links; thence west 383 links to low-water mark at Lake Corangamite; thence southerly by the eastern shore of said lake at low-water mark to the commencing point; and containing by admeasurement an area of one rood and eighteen and a-half perches or thereabouts.

And also all that piece or parcel of land: Commencing at a point 7,000 links west from the south-east angle of allotment B, section 10, parish of Nalangil, county of Polwarth; thence west 100 links in said allotment; thence west 4,200 links in allotment C, section 10, to the eastern shore of Lake Corangamite at low water; thence north along margin of said lake 100 links; thence east 4,200 links in said allotment C; thence east 100 links in said allotment B; thence south 100 links to commencing point; and containing by admeasurement an area of four acres one rood and eight perches or thereabouts.

And the said Council doth hereby declare that the said land so described shall from the said date of publication be a public highway in lieu of the following land, viz:—

Commencing at a point at the south-east angle of allotment B, section 10, parish of Nalangil, county of Polwarth; thence north 8,000 links; thence north 42 degrees 10 minutes east 442 links;

thence north 30 degrees west 597 links; thence north 3,150 links to the parish boundary; thence east 100 links; thence south 3,123 links; thence south 30 degrees east 643 links; thence south 42 degrees 10 minutes west 480 links; thence south 7,961 links; thence west 100 links to the commencing point; and containing by admeasurement an area of 12 acres 1 rood and 1 perch or thereabouts.

And also all that piece or parcel of land: Commencing at the south-east angle of allotment 20c, parish of Warrion; thence west 7,840 links; thence south 100 links to parish boundary; thence east along said boundary 7,900 links; thence north 31 degrees 16 minutes west 117 links to the commencing point; and containing by admeasurement an area of seven acres three roods nineteen perches or thereabouts.

Given under the seal of the Council of the Shire of Colac the said twenty-first day of July One thousand eight hundred and eighty-two.

D. THOMAS, President.
CHARLES BUCHANAN, Councillor. (SEAL)
P. C. WILSON, Secretary.

ORDER OF THE COUNCIL OF THE SHIRE OF DUNDAS, MADE ON THE 3RD DAY OF MAY 1882.

THE Council of the Municipality of the Shire of Dundas doth hereby order and direct that—

All that piece of land, containing by admeasurement fourteen acres one rood and twenty-three perches, being portion of allotment six of section eleven and portion of the North Kenilworth section A, in the parish of Urangara, county of Dundas: Commencing at a point north eight chains seventy-two links from the south-east corner of said allotment six; thence north two chains eighty-two links; thence north forty-four degrees forty-eight minutes west nineteen chains ninety-four links; thence south sixty degrees twenty-eight minutes west fifty-three chains eighty links; thence east five degrees fifty-eight minutes south three chains forty-two links; thence north sixty degrees twenty-eight minutes east forty-nine chains forty-one links; thence south forty-four degrees forty-eight minutes east twenty chains forty-four links to the commencing point, which has been purchased by the said Council of the Municipality of the Shire of Dundas for the purpose of making a new road, shall, by the foregoing description, or by such other description as shall more accurately define the same, be a public highway within the meaning of the *Local Government Act 1874* from the day of the confirmation hereof in the *Government Gazette*.

And the said Council doth hereby declare that such public highway shall be in lieu of the former road over—

All that piece of land, containing by admeasurement fourteen acres one rood and thirty-five perches or thereabout, in the said parish of Urangara and parish of Cavendish, county of Dundas: Commencing at the north-east angle of allotment A, parish of Cavendish; thence north eighty-six degrees fifty minutes west eight chains forty-seven links to the boundary line between the parishes of Cavendish and Urangara; thence further north eighty-six degrees fifty minutes west twenty-three chains five links; thence south forty-two degrees fifty-four minutes west ten chains ninety-nine links; thence north sixty-one degrees twenty-six minutes west seven chains eighty-six links; thence west five degrees fifteen minutes north four chains ninety-five links; thence west five degrees fifty-eight minutes north eighteen chains fifty links; thence north sixty degrees twenty-eight minutes east three chains forty-two links; thence east five degrees fifty-eight minutes south fifteen chains eighty-six links; thence east five degrees fifteen minutes south five chains twenty-seven links; thence south sixty-one degrees twenty-six minutes east six chains seventy-six links; thence north forty-two degrees fifty-four minutes east ten chains thirty-eight links; thence south eighty-six degrees fifty minutes east twenty-three chains eighty-nine links to the parish boundary; thence south eighty-six degrees fifty minutes east eight chains seventy-five links; thence south eight degrees six minutes west two chains two links to the commencing point, or by such other description as shall more accurately define the said former road.

Made at a meeting of the Council of the Municipality of the Shire of Dundas, held at the Council Chambers in Hamilton this third day of May One thousand eight hundred and eighty-two.

The Common Seal of the body corporate incorporated under the name of the President, Councillors, and Ratepayers of the Shire of Dundas was affixed hereto by the Secretary of the said shire, by order of the Council of the said shire made at a meeting of the said Council held on the third day of May One thousand eight hundred and eighty-two.

WM. R. SKENE, } Members of Council
ALEX. CHRISTIE, } present at the said (SEAL)
WM. FOUSTH, } meeting.
H. J. BLOOMFIELD, Secretary.

SHIRE OF ARARAT.

IN pursuance of the provisions of *The Local Government Act 1874* (No. 506, secs. 365, 366) the Governor in Council has confirmed the subjoined Order of the Council of the Shire of Ararat.

ALFRED DEAKIN,
Commissioner of Public Works.

Public Works Office,
Melbourne, 12th March 1883.

ORDER OF THE COUNCIL OF THE SHIRE OF ARARAT, MADE ON THE 4TH DAY OF NOVEMBER 1881.

IN pursuance of the powers conferred by sections 365 and 366 of *The Local Government Act 1874* the Council of the Shire of Ararat do hereby order that the land hereunder described shall be public highways from and after the date of the publication hereof in the *Government Gazette*, that is to say:—All that piece

or parcel of land being part of subdivision A of Crown allotment four, parish of Willaura, county of Ripon, and colony of Victoria, containing by admeasurement twelve acres three roods and twenty-nine perches, be the same more or less, bounded by a line commencing at a point on the north boundary of said subdivision A of allotment four fifty-four chains forty-four links west of the north-east angle thereof; thence south fifty-two degrees nineteen minutes east sixty-four chains sixty-six links to a point on the south boundary of the said allotment; thence west along the south boundary of the said allotment three chains twenty-seven links, north fifty-two degrees nineteen minutes west sixty-four chains sixty-six links to a point on the north boundary of the said allotment; and thence east along the north boundary of the said allotment three chains twenty-seven links to the point of commencement. Also all that piece of land being part of subdivision B of Crown allotment four, in the said parish of Willaura, containing by admeasurement one acre thirty-eight perches, be the same more or less, bounded by a line commencing at a point on the north boundary of said subdivision B of allotment four three chains twenty-seven links west of the north-east angle thereof; thence south fifty-two degrees nineteen minutes east four chains thirteen links to a point on the east boundary of the said allotment; thence south along the east boundary of the said allotment two chains fifty-three links, north fifty-two degrees nineteen minutes west eight chains twenty-seven links to a point on the north boundary of the said allotment; and thence east along the north boundary of the said allotment three chains twenty-seven links to the point of commencement. Also all that piece of land being part of Crown allotment five A, in the said parish of Willaura, containing by admeasurement five acres nine perches, be the same more or less, bounded by a line commencing at a point on the west boundary of said allotment five A three chains twenty-nine links south of the north-west angle thereof; thence south fifty-two degrees nineteen minutes east twenty-five chains twenty-seven links to a point on the east boundary of the said allotment; thence south along the east boundary of the said allotment two chains fifty-three links, north fifty-two degrees nineteen minutes west twenty-five chains twenty-seven links to a point on the west boundary of the said allotment; and thence north along the west boundary of the said allotment two chains fifty-three links to the point of commencement. Also all that piece of land being part of Crown allotment five, in the said parish of Willaura, containing by admeasurement six acres one rood twenty-one perches, be the same more or less, bounded by a line commencing at a point on the south boundary of said allotment five thirty-three chains twelve links west of the south-east angle thereof; thence north fifty-two degrees nineteen minutes west thirty-three chains ninety-seven links to a point on the west boundary of the said allotment; thence south along the west boundary of the said allotment two chains fifty-three links, south fifty-two degrees nineteen minutes east twenty-nine chains eighty-three links to a point on the south boundary of the said allotment; and thence east along the south boundary of the said allotment three chains twenty-seven links to the point of commencement. Also all that piece of land being part of subdivision A of Crown allotment nineteen, in the said parish of Willaura, containing by admeasurement eight acres one rood thirty-three perches, be the same more or less, bounded by a line commencing at a point on the north boundary of said subdivision A of allotment nineteen thirty-one chains eighty-two links west of the north-east angle thereof; thence south fifty-two degrees nineteen minutes east forty chains twenty-one links to a point on the east boundary of the said allotment; thence south along the east boundary of the said allotment two chains fifty-three links, north fifty-two degrees nineteen minutes west forty-four chains thirty-five links to a point on the north boundary of the said allotment; and thence east along the north boundary of the said allotment three chains twenty-seven links to the point of commencement. Also all that piece of land being part of Crown allotment eighteen, in the said parish of Willaura, containing by admeasurement seventeen acres twenty-two perches, be the same more or less, bounded by a line commencing at a point on the west boundary of said allotment eighteen twenty-five chains thirty-five links south of the north-west angle thereof; thence south fifty-two degrees nineteen minutes east eighty-seven chains seventy-six links to a point on the south boundary of the said allotment; thence west along the south boundary of the said allotment three chains twenty-seven links, north fifty-two degrees nineteen minutes west eighty-three chains sixty-two links to a point in the west boundary of the said allotment; and thence north along the west boundary of the said allotment two chains fifty-three links to the point of commencement. Also all that piece of land being part of subdivision A of Crown allotment twenty-nine, in the said parish of Willaura, containing by admeasurement two acres two roods, be the same more or less, bounded by a line commencing at a point on the north boundary of said subdivision A of allotment twenty-nine eight chains twenty-five links west of the north-east angle thereof; thence south fifty-two degrees nineteen minutes east ten chains forty-three links to a point on the east boundary of the said allotment; thence south along the east boundary of the said allotment two chains fifty-three links, north fifty-two degrees nineteen minutes west fourteen chains fifty-six links to a point on the north boundary of the said allotment; and thence east along the north boundary of the said allotment three chains twenty-seven links to the point of commencement. Also all that piece of land being part of subdivision A of Crown allotment thirty, in the said parish of Willaura, containing by admeasurement eight acres one rood thirty-two perches, be the same more or less, bounded by a line commencing at a point on the west boundary of said subdivision A of allotment thirty six chains thirty-eight links south of the north-west angle thereof; thence south fifty-two degrees nineteen minutes east fifteen chains sixty-eight links, south sixty-two degrees twenty-five minutes east twenty-six chains sixty-four links to a point on the east boundary of the said allotment; thence south along the east boundary of the said allotment two chains twenty-six links, north sixty-two degrees twenty-five minutes west twenty-seven chains eighty-six links, north fifty-two degrees nineteen minutes

west fourteen chains thirty-two links to a point on the west boundary of the said allotment; and thence north along the west boundary of the said allotment two chains fifty-three links to the point of commencement. And also all that piece of land being part of subdivision B of Crown allotment thirty, in the said parish of Willaura, containing by admeasurement nine acres three roods nineteen perches, be the same more or less, bounded by a line commencing at a point on the west boundary of said subdivision B of allotment thirty twenty-eight chains thirty links south of the north-west angle thereof; thence south sixty-two degrees twenty-five minutes east forty-nine chains sixty-two links to a point on the east boundary of the said allotment; thence south one chain fifteen links to the south-east angle of the said allotment, south sixty degrees fifty-nine minutes west along the north side of the three-chain road from Ararat to Dunkeld one chain eighteen links; thence north sixty-two degrees twenty-five minutes west forty-eight chains forty-six links to a point on the west boundary of the said allotment; and thence north along the west boundary of the said allotment two chains twenty-six links to the point of commencement. And in pursuance of the powers conferred by section 366 of the said *Local Government Act 1874*, the said council doth further by this order declare that such public highways shall be in lieu of the existing roads, that is to say:—All that piece or parcel of land in the colony of Victoria containing by admeasurement four acres thirty-eight perches, more or less, bounded by a line commencing at the north-east angle of allotment four A, parish of Willaura; thence east one chain to the north-west angle of allotment five, south by the western boundaries of allotment five and five A forty-two chains seventy-nine links, north fifty-two degrees nineteen minutes west one chain twenty-six links to a point on the eastern boundary of allotment four B, north by the eastern boundaries of allotments four B and four A forty-two chains two links to the point of commencement. Also all that piece or parcel of land in the colony of Victoria containing by admeasurement seven acres three roods twenty-four perches, more or less, bounded by a line commencing at the north-east angle of allotment five, parish of Willaura; thence east one chain to the north-west angle of allotment six A, south by the west boundaries of allotments six A and six B seventy-nine chains to the south-west angle of allotment six B, west one chain to the south-east angle of allotment five; and thence north along the east boundary of allotment five seventy-nine chains to the point of commencement. Also all that piece or parcel of land in the colony of Victoria containing by admeasurement two acres one rood thirty-nine perches, more or less, bounded by a line commencing at the north-east angle of allotment nineteen A, parish of Willaura; thence east one chain to the north-west angle of allotment eighteen, south by the west boundary of allotment eighteen twenty-five chains thirty-five links, north fifty-two degrees nineteen minutes west one chain twenty-six links to a point on the east boundary of allotment nineteen A; and thence north by the east boundary of allotment nineteen A twenty-four chains fifty-eight links to the point of commencement. Also all that piece or parcel of land in the colony of Victoria containing by admeasurement five acres twenty-four perches, more or less, bounded by a line commencing at a point on the east boundary of allotment nineteen A, parish of Willaura, twenty-seven chains eleven links south of the north-east angle thereof; thence south fifty-two degrees nineteen minutes east one chain twenty-six links to a point on the west boundary of allotment eighteen, south by the west boundary of the said allotment fifty-one chains twelve links to the south-west angle thereof; thence west one chain to the south-east angle of allotment nineteen B; and thence north by the east boundaries of allotments nineteen B and nineteen A fifty-one chains eighty-nine links to the point of commencement. Also all that piece or parcel of land in the colony of Victoria containing by admeasurement fourteen acres fourteen perches, more or less, bounded by a line commencing at the north-east angle of allotment twenty-eight, parish of Willaura; thence east one chain to the north-west angle of allotment twenty-nine A, south by the west boundaries of allotments twenty-nine A and twenty-nine B seventy-nine chains to the south-west angle of allotment twenty-nine B, south one chain to the north-west angle of allotment forty-three A, south by the west boundary of said allotment sixty chains sixty-two links to the south-west angle thereof, south sixty degrees fifty-nine minutes west one chain fourteen links to the south-east angle of allotment forty-five B, north along the east boundary of allotment forty-five B sixty-one chains seven links to the north-east angle thereof, north one chain to the south-east angle of allotment twenty-eight; and thence north along the east boundary of the said allotment seventy-nine chains to the point of commencement. Also all that piece or parcel of land in the colony of Victoria containing by admeasurement eleven acres three perches, more or less, bounded by a line commencing at the south-west angle of allotment twenty-nine B, parish of Willaura; thence east by the south boundaries of allotments twenty-nine B and thirty A one hundred and eleven chains eight links to a point on the south boundary of allotment thirty A thirty-two chains eight links from the south-west angle thereof; thence south sixty degrees fifty-nine minutes west two chains six links to the north-east angle of allotment forty-three B; thence west by the north boundaries of allotments forty-three B and forty-three A one hundred and nine chains twenty-eight links to the north-west angle of allotment forty-three A; and thence north one chain to the point of commencement. Also all that piece or parcel of land in the colony of Victoria containing by admeasurement eight acres three roods twenty-two perches, more or less, bounded by a line commencing at a point on the south boundary of allotment eighteen, parish of Willaura, nine chains fifty-five links west of the south-west angle thereof; thence east by the south boundaries of allotments eighteen and seventeen B eighty-nine chains fifty-five links to the south-east angle of allotment seventeen B; thence south one chain to the north-east angle of allotment thirty B, west by the north boundaries of allotments thirty B, thirty A, and twenty-nine A eighty-eight chains twenty-five links; and thence north fifty-two degrees nineteen minutes west one chain sixty-four links to the point of commencement. And also all that piece or parcel of land in

the colony of Victoria containing by admeasurement nineteen acres one rood, more or less, bounded by a line commencing at a point in the south boundary of allotment five, parish of Willaura, thirty-three chains twelve links west from the south-east angle thereof; thence east by the south boundary of the said allotment thirty-three chains twelve links to the south-east angle thereof; thence east one chain to the south-west angle of allotment six B; thence east by the south boundaries of allotments six B and seven B one hundred and fifty-nine chains to the south-east angle of allotment seven B; thence south one chain to the north-east angle of allotment seventeen A; thence west by the north boundaries of allotments seventeen and eighteen one hundred and fifty-nine chains to the north-west angle of allotment eighteen; thence west one chain to the north-east angle of allotment nineteen A; thence west by the north boundary of allotment nineteen A thirty-one chains eighty-two links; and thence north fifty-two degrees nineteen minutes west one chain sixty-four links to the point of commencement.

Dated at Ararat the fourth day of November, One thousand eight hundred and eighty-one.

C. F. SUTHERLAND, President.
J. MACLEAN, Shire Secretary. (SEAL.)
WILLIAM PARKER, Shire Engineer.

SHIRES OF GOULBURN AND SEYMOUR.
PROPOSED SEVERANCE OF AREA.

IN pursuance of the provisions of *The Local Government Act 1874* (No. 506, § 46), the substance and prayer of a Petition, in accordance with the 44th section of the said Act, which has been presented to His Excellency the Governor, are published, viz. —

The petitioners purport to constitute a majority of the rate-payers in the portion of Goulburn Shire which is described in their petition, and they desire that the area so described may be severed from that shire and annexed to the Avenel Riding of the Shire of Seymour.

Area described in Petition:— Commencing at the south-west corner of allotment 1 B, section G, parish of Avenel; thence by a road bearing north to the north-west corner of allotment 1 A, same section; thence by a road bearing east to the north-east corner of allotment 31; thence northerly, easterly, southerly following the boundary of the parish of Avenel to the south-east corner of Jos. Anderson's selection, being allotment 15, same parish; thence easterly to the north-west angle of J. W. Anderson's selection, being allotment 54, parish of Monea South; thence easterly and southerly along the boundary of the said selection to the south-east angle thereof; thence south-easterly to the north-west corner of the Upton pre-emptive right; thence easterly and southerly following the boundaries of the said pre-emptive right to the south-east corner thereof; thence east to the County Creek; thence by said creek to its junction with Hughes' Creek on the boundary of the shire of Seymour; thence by said boundary westerly and northerly to the point of commencement.

Petitioners state that Avenel is their market town, railway station, and post town, and all their business is transacted there.

That being isolated from Nagambie, which is the capital of the shire of Goulburn, they get no equivalent, or anything approaching it, expended in their part of the riding in proportion to the rates paid by them, publicans' licenses, &c., and they cannot get represented at the shire council, being outvoted by the rate-payers of Nagambie and its neighborhood.

That they have petitioned the Goulburn Shire unsuccessfully for upwards of two years, to re-divide the ridings, and grant them a water supply, but they appear to have no consideration for, or interest in, that part of the shire.

They therefore pray, "That an Order may be made severing the area above described from the Shire of Goulburn, and annexing same to the Avenel Riding of the Shire of Seymour."

Notices for petitioners may be served on Edward Plummer, Esq., J.P., Avenel.

ALFRED DEAKIN,
Commissioner of Public Works,

Department of Public Works
(Roads and Bridges Branch),
Melbourne, 15th March 1883.

VICTORIAN RAILWAYS.

BALLARAT SPORTS ON 16TH MARCH.

For the convenience of passengers returning to Gordons a special train will leave Ballarat for Gordons at 8.30 p.m. on Friday, 16th March.

BIRREGURRA SPORTS, SATURDAY, 17TH MARCH.

A special train will leave Geelong at 8.35 a.m. and return at 7 p.m., and a special train will leave Colac at 11.20 a.m. and return at 5.30 p.m. Friday excursion tickets will be issued at all stations, available for return till the 19th March inclusive.

CAULFIELD RACES ON SATURDAY, 17TH MARCH.

Special trains will leave Princes Bridge Station at 11.33 a.m., 12.15 and 12.30 p.m., and return from Caulfield at 4.45 and 5.15 p.m. Passengers will also be booked by the 12.33 and 12.35 p.m. ordinary trains, and can return by the ordinary trains leaving Caulfield at 5.18 and 5.48 p.m. Return fares, grand stand, including railway, 12s.; to Caulfield platform, 1st class 2s., 2nd class 1s.; 2nd class, including admission to the flat, 2s.

DEPUTATIONS.

Owing to the pressure of Departmental work it is very desirable that local bodies or individuals who require to arrange for an interview with the Minister should state, in their applications, the

subjects which the deputation wishes to bring before him. They will be received, as heretofore, on Wednesdays.

EASTER EXCURSIONS.

Holiday excursion tickets will be issued to and from all stations (suburban lines excepted) from 21st to 28th March, both dates inclusive (Sunday excepted) available for return for thirty days, days of issue and return and Sundays included. When the thirtieth day falls on a Sunday the return journey must be completed on the previous Saturday. Passengers may break their journey on these tickets, but the journey must be commenced on the day the ticket is issued.

From the 22nd March to the 28th April, both dates inclusive, the barrier system will be enforced at all stations, and barrier tickets will not be sold from the 22nd to the 28th March, both dates inclusive, only *bona fide* passengers being allowed access to the platforms. Owing to the great increase in the quantity of luggage, it is hereby notified that all luggage requiring to go in the van must be at the station half-an-hour before starting time. Only such luggage will be carried "free" as can be stowed under the space occupied by the passenger owning it.

Horses and Vehicles.—From the 22nd March to the 2nd April, both dates inclusive, the department cannot engage to forward horses and vehicles by any particular train.

Goods Sheds.—On the 23rd and 26th March the goods sheds at the various stations will be closed, and goods trains will not run. Arrangements will, however, be made for the delivery of perishable goods on application.

North Melbourne Station.—From the 22nd to the 28th March, both dates inclusive, tickets will not be issued at North Melbourne for country stations, and down country trains will not stop there.

Special arrangement of trains for passengers leaving Melbourne for the country:—

Thursday, 22nd March.

Murray River Line and Branches.—Through special trains travelling faster than the ordinary trains will leave Melbourne at 12.10, 3.25, and 7.10 p.m., stopping at Sunbury, Woodend, Kyneton, Castlemaine, and Sandhurst only. Passengers for the Daylesford, Maryborough and St. Arnaud, Inglewood, and Echuca lines can travel by the 3.25 p.m. special.

North-Eastern Line.—A special train stopping at all stations will start at 2.34 p.m. As the size of the 2.55 p.m. ordinary train is limited, intending passengers are recommended to come in time for the 2.34 p.m. special.

Gippsland Line.—A special train will leave Princes Bridge station at 4.30 p.m., stopping at all stations.

Friday, 23rd March and daily (Sundays excepted) till 2nd April inclusive.

Murray River Line and Branches.—A through special train will start at 3.25 p.m. for Sunbury, Woodend, Kyneton, Castlemaine, and Sandhurst, available for passengers for the Daylesford, Maryborough, St. Arnaud, Inglewood, and Echuca lines. Through special trains will also start, when necessary, on the above days 10 minutes before the ordinary train. Intending passengers can ascertain from the porters if they will be run. From the 22nd to the 28th March, both dates inclusive, a special train will leave Woodend for Daylesford at 9.40 p.m. in connection with the 7.15 p.m. train from Melbourne.

Ballarat Line.—On the 22nd and 24th March passengers will be booked at Melbourne by the 7 p.m. express to stations between Geelong and Ballarat, and a special train will leave Geelong at 8.40 p.m. to convey them to their destination.

From the 22nd to the 28th March, both dates inclusive, a special train will leave Queenscliffe at 12 noon, returning from Geelong at 1.45 p.m., connecting with the 11.10 a.m. down and the 11.30 a.m. up Ballarat trains. On the 26th March the 6.55 p.m. train from Geelong to Colac will leave at 9.10 p.m. in connection with the 7 p.m. down from Melbourne and the 7.10 p.m. up from Ballarat, the same as on Saturdays.

North-Eastern Line.—On the 23rd March a special train will start at 5.54 a.m., and on the 24th March at 2.34 p.m., both stopping at all stations.

Gippsland Line.—On the 23rd March a special train will start at 7.33 a.m., and on the 24th March at 4.24 p.m., and on the 26th March at 7.33 a.m., all three stopping at all stations.

ENTRANCES AND BOOKING OFFICES.

Murray River Line and Branches.—From the 22nd to the 28th March, both dates inclusive, passengers will enter and book at the Main Hall, Spencer street.

Ballarat and Western Lines.—From the 22nd to the 28th March, both dates inclusive, passengers will enter by the gate in Spencer street, next to Collins street, and book at windows at the south end of platform. The trains will start from the Essendon platform.

North-Eastern Line.—From the 22nd to the 28th March, both dates inclusive, passengers will be booked outside at windows in Spencer street and enter by the Main Hall, Spencer street.

SUBURBAN TRAFFIC.

Williamstown Line.—From 6 p.m. 22nd March, 9 a.m. 23rd March, 6 p.m. 24th March, and 9 a.m. 26th March, the ordinary time table will be suspended and trains will run as nearly as possible at twenty-minute intervals from Melbourne and Williamstown.

Essendon Line.—From 10 a.m. 22nd March until 28th March, both dates inclusive, all trains will start from the Williamstown platform.

EASTER EXCURSIONS. "B."

For the convenience of excursionists on the 26th March a special train will leave Ballarat for Clunes at 7 a.m. and 7.40 p.m.,

returning from Clunes at 9 a.m. and 9.5 p.m. It will stop at all stations (*Ballarat, Creswick, and Clunes papers*).

On the 22nd and 24th March a special train will leave Geelong for Ballarat at 8.40 p.m., stopping at all stations (*Geelong papers*).

From the 22nd to the 28th March, both dates inclusive, a train will leave Daylesford at 8 p.m., connecting with the 7.20 p.m. from Sandhurst to Melbourne, and return from Woodend at 9.40 p.m. in connection with the 7.15 p.m. from Melbourne (*Daylesford paper*).

Special trains will leave Kyneton for Castlemaine and Sandhurst as under, viz.:—On 22nd March about 2 p.m., 5 p.m., and 9 p.m.; on 23rd, 24th, and 26th March about 8.40 a.m., 2 p.m., 5 p.m., and 9 p.m.; on 27th March about 8.40 a.m., 5 p.m., and 9 p.m.; and on the 28th, 29th, 30th, 31st March, and 2nd April about 5 p.m. Special trains will also leave Kyneton for Melbourne, stopping only at Woodend and Sunbury, as follows:—On 22nd March about 1.30 p.m. and 8.40 p.m.; on 23rd and 24th March about 8.20 a.m., 1.30 p.m., and 8.40 p.m.; on 26th March about 8.20 a.m., 1.30 p.m., 4.55 p.m., and 8.40 p.m. (the 4.55 p.m. special will stop at all stations); on 27th March about 8.20 a.m., 1.30 p.m., and 8.40 p.m.; and on the 28th, 29th, 30th, 31st March, and 2nd April about 1.30 p.m. Passengers to or from St. Arnaud, Inglewood, Echuca, and Daylesford lines can travel by these specials (*Kyneton papers*).

Special trains will leave Sandhurst for Melbourne as under, stopping at Castlemaine, Kyneton, Woodend, and Sunbury only, on 22nd March at 11.55 a.m. and 7.5 p.m.; on 23rd and 24th March at 6.40 a.m., 11.55 a.m., and 7.5 p.m.; on the 26th March at 6.40 a.m., 11.55 a.m., 3 p.m., and 7.5 p.m. (the 3 p.m. will stop at Castlemaine and Kyneton and all stations from Kyneton to Melbourne); on 27th March at 6.40 a.m., 11.55 a.m., and 7.5 p.m.; and on the 28th, 29th, 30th, and 31st March, and 2nd April at 11.55 a.m. (*Sandhurst papers*).

Special trains will leave Castlemaine for Sandhurst as under, viz.:—On 22nd March about 3 p.m., 6 p.m., and 10 p.m.; on 23rd, 24th, and 26th March about 9.30 a.m., 3 p.m., 6 p.m., and 10 p.m.; on 27th March about 9.30 a.m., 6 p.m., and 10 p.m.; and on 28th, 29th, 30th, and 31st March, and 2nd April about 6 p.m. Special trains will also leave Castlemaine for Melbourne, stopping only at Kyneton, Woodend, and Sunbury, as follows:—On 22nd March about 12.30 p.m. and 7.40 p.m.; on 23rd and 24th March about 7.20 a.m., 12.30 p.m., and 7.40 p.m.; on 26th March about 7.20 a.m., 12.30 p.m., 3.55 p.m., and 7.40 p.m. (the 3.55 p.m. special will stop at all stations from Kyneton); on 27th March about 7.20 a.m., 12.30 p.m., and 7.40 p.m.; on 28th, 29th, 30th, 31st March, and 2nd April about 12.30 p.m. Passengers to and from St. Arnaud, Inglewood, Echuca, and Daylesford lines can travel by these specials (*Castlemaine paper*).

KYNETON RACES, SATURDAY, 17TH MARCH.

A special train will leave Melbourne at 9.45 a.m., returning from Kyneton at 7.15 p.m., calling at all stations (Sunbury to Carlisle inclusive). Fares from Melbourne, 1st class return 12s., 2nd class return 10s.; 1st class return including admission to the grand stand 22s. Tickets available for return till the night of the 19th March. The ordinary single fares will be charged each way from and to all stations (Sunbury to Carlisle). A special train will also leave Melbourne for Sandhurst at 6.38 a.m., stopping at Sunbury, Woodend, Carlisle, and Castlemaine. Ordinary single fares will be charged (*Melbourne papers*).

Passengers from Sandhurst will be booked to Kyneton, at ordinary single fares, by a train which leaves at 11.5 a.m. (*Sandhurst papers*).

Passengers from Castlemaine will be booked to Kyneton, at ordinary single fares, by a train which leaves at 12 noon (*Castlemaine papers*).

THROUGH JOURNEY TO SYDNEY.

On Tuesday, 20th, and Thursday, 22nd March, a special train will leave Albury for Sydney at 7.45 a.m. Passengers by the train leaving Melbourne at 2.55 p.m. on Monday, 19th, and Wednesday, 21st March, can remain all night at Albury, and proceed by the above-mentioned special. Cheap excursion tickets will be issued by these trains.

THROUGH SYDNEY TICKETS.

From the 19th to the 28th March, both dates inclusive, through tickets to Sydney, available for two months from date to date, will be issued at excursion rates, viz., 1st class return £5 9s., 2nd class return £4 4s. The journey cannot be broken on these tickets.

WEST BOURKE AGRICULTURAL SHOW.

On Thursday, 15th March, a special train will leave Melbourne for Lancefield Junction at 9 a.m., stopping at all stations, and return from Lancefield Junction at 6 p.m. Return tickets (1st and 2nd class) will be issued at double single fares, available for day of issue only.

D. GILLIES,
Commissioner of Railways.

VICTORIAN RAILWAYS.

STORE REGULATIONS.

THE Governor in Council has approved of the following alterations in respect to the Victorian Railways Store Regulations.

THOS. BENT,
Commissioner of Railways.

Office of Railways and Roads,
Melbourne, 26th February 1883.

The Regulations for the management of the Stores Branch of the Victorian Railways, published in the *Government Gazette* under date of the 12th October 1863, together with the amended

regulations referring to clauses 17, 18, and 19 of the same, and bearing date the 8th February 1871, and those of the 10th September 1877, are hereby rescinded, and the following substituted in lieu thereof.

1. The Railway Department shall, as heretofore, be exempt from the Stores and Transport Regulations, in respect of all supplies for Victorian Railways, the purchase of which shall, as hereinafter specified, be under the control of the Railway Storekeeper, and in all matters relating thereto he shall be directly responsible to the Commissioner of Railways, and to the Secretary acting under the authority of the Commissioner of Railways, from whom he will receive instructions as from time to time may appear necessary.

2. The Board of Land and Works shall open and consider all tenders for supplies, and enter into contracts for the same, in accordance with these Regulations.

3. The Secretary shall cause lists to be printed as per Form A whenever contracts are required for supplies, showing a classified schedule, and correct description by reference to samples or otherwise, of the several articles of probable requirement, and also of the quantities at which the contract rates are to be tendered for per ton, per gross, &c., &c., with blank columns for the insertion of the rates and amounts.

4. All orders on contractors or others for supplies shall be on the form provided (Form B), and shall be made only on the authority of the heads of branches, or such officers as they may appoint, a list of whom shall be furnished to the Railway Storekeeper.

5. All orders issued by heads of branches or other officers for articles in stock shall be forwarded direct to the Railway Storekeeper upon the form provided (Form C).

6. No article shall be ordered unless required for immediate use, or where it shall be deemed necessary to keep a small stock on hand to meet urgent cases.

7. Articles not specified in contract schedules may be ordered by the Railway Storekeeper from such persons as he may deem fit, due care being taken in such cases that the market price of such articles is not exceeded.

8. Contractors will be required to furnish with each delivery of stores a complete bill of parcels in duplicate, together with the departmental order for the goods; and in no case will receipts for goods be given, either as to quantity or value, until the said bills of parcels are furnished.

9. Claims by contractors and others for goods sold and delivered under these regulations shall be made on the usual L. 2 Account Forms of the department (Form D). These claims are to be rendered to the Railway Storekeeper, who will, when satisfied of their correctness, certify to the same, and after their certification by the Secretary, they will be forwarded to the Treasury for payment by the Accountant.

10. Each officer receiving goods shall give a receipt for the same in the manner hereinafter provided. (*Wide Instructions to Officers.*)

11. The Railway Storekeeper shall prepare, whenever he may deem necessary, or whenever instructed by the Commissioner of Railways, or the Secretary, an inventory of all stores, unserviceable or not required, which may be on hand, and forward the same to the Secretary for the information of the Commissioner of Railways, who shall take such steps for the survey and disposal of the same as he may think fit.

12. Stock of all perishable articles shall be taken annually at the 31st December, and of all other articles at least once in every two years, and a return thereof, showing the quantity and value of each article on hand, shall be prepared and certified by the Railway Storekeeper, and submitted through the Secretary for the inspection and information of the Commissioner.

13. As often as may be necessary, the Railway Storekeeper shall average the several prices of any one article to a uniform rate; provided always that such rate, when computed on the total stock of that article, shall represent the total cost of the same.

14. All stores in stock (including fuel) at the various locomotive depôts shall be under the control of the Railway Storekeeper, and a daily return of the issues shall be furnished on the form provided (Form E) by the person in charge at each depôt, to the Loco. Branch, Accountant's Office.

15. No stores whatever are to be lent, sold, or exchanged, except on the authority in writing of the Commissioner.

16. The Railway Storekeeper shall be held responsible only for such stores as are in or may be delivered into Store, and not for any stores delivered direct to heads of branches, or those whom they may appoint to receive the same.

17. It will be the duty of the Railway Storekeeper, or such officer (acting under his instructions) as he may appoint, to inspect, as often as he may deem necessary, the stores under his control at Williamstown and elsewhere, making such inspections without previous notice, checking the stock of certain items, by ascertaining the weight, tale, or measurement thereof, and generally taking measures to ensure the correct record of receipts and issues.

18. The Railway Storekeeper shall exercise strict supervision over all stores in stock, and accounts, as well as returns, relating to the same; and report generally upon any irregularities, defects, or omissions in the working of these Regulations.

19. Instructions for the guidance of contractors and officers of the department will be found in the appendix to these Regulations, and all such are enjoined to make themselves acquainted with, and pay strict attention to, the same.

(Form A.)
VICTORIAN RAILWAYS.
1882-4.

I. Schedule.

General Ironmongery, &c.

The whole of the articles in the following schedule, ordered by the Department of Railways, are to be in accordance with the samples and specifications, and in every respect to be of the very best description, quality, and manufacture—subject to the approval of the Engineer-in-Chief, the Traffic Manager, the Locomotive Superintendent, the Telegraph Engineer, and the Railway Storekeeper. The goods will be subject to the examination and test of an Inspecting Officer appointed by any of the above. The Government will not be bound to issue orders upon the contractor for all the articles enumerated in this schedule, but only for such articles and such quantities of those articles as the Government may order from the contractor from time to time; neither will the Government be bound to take from the contractor any larger supply of any of the articles than the orders which have been issued during the period of contract, viz., from 1st January 1882 to 31st December 1884; nor will they be bound to take any of the articles enumerated in the schedule for which orders have not been issued. Should the Government require a larger supply of any article than the quantity stated in this schedule, or should articles of a particular manufacture be ordered, the contractor will be bound to supply the same at the contract rate.

All articles marked (*) to sample.

		Rate.	Amount.	Estimated probable requirements.
1	Adzes—Carpenters', square polished, Nos. 2 and 3 (R. Sorby or Mathieson's)	each		72
2	*Agate Powder, in 1-lb. tins ...	per tin		100 tins
3	Anvils—Smiths', 28 lbs. and upwards (best Sheffield make)	per cwt.		15 cwt.

(Form B.)
VICTORIAN RAILWAYS.
Order on Contractor.

No.

M. 188.....

Please forward the undermentioned articles to

NOTE.—The articles must be forwarded within 48 hours, and be accompanied by this order, and invoice in duplicate.

Quantity.	Article.	Item in Schedule.	Chargeable against—		For what purpose required.
			Fund.	Linc.	

Signature.....

NOTE.—This form, together with the following, will be printed in five different colors for the respective branches of the department, as under—

Engineer-in-Chief's Branch ..	Construction ..	Red.
Idio	Maintenance ..	Blue.
Locomotive Branch	Loco. working ..	Green.
Traffic Branch	Traffic working ..	Violet.
Administration, &c.	General	Black.

(Form C.)
VICTORIAN RAILWAYS.
Store Order.

No.

Please deliver the following articles to

No.	Article.	Quantity.	Rate.	Amount.	Chargeable against		For what purpose required.
					Fund.	Linc.	

Signature of officer ordering.....

Received by.....

NOTE.—This order, duly signed by the officer receiving the articles, is to be forwarded without delay to the Railway Storekeeper.

(Form D.)
Payable at..... Pay Office.
Form (L 2).
Clause 44 of Regulations, -
Victoria.

Treasury Voucher Number

Contingencies.

The Government of Victoria, Dr. to.....

**LANDS TEMPORARILY RESERVED FROM SALE,
ETC.**

IN pursuance of the provisions of *The Land Act 1869* (33 Vict. No. 360, § 6 and 9) and *The Education Act* (36 Vict. No. 447, § 4): Notice is hereby given that the Governor, with the advice of the Executive Council, has reserved from sale, temporarily, and has also (unless where otherwise stated) excepted from occupation for mining purposes or for residence or business under any miner's right or business license, and withheld from sale, leasing, and licensing, in pursuance of the 6th and 102nd sections of the said *Land Act 1869*, the lands hereinafter described, viz. :—

Pursuant to Orders of 12 March 1883.

BENJEROOP—Site for Public purposes (State School, No. of application 2527), also withheld from sale, leasing, and licensing, and excepted from occupation for mining purposes, or for residence or business under any miner's right or business license.—Two acres, county of Gunbower, parish of Benjeroop, being portion of allotment 6 of section 2: Commencing at the south angle of the allotment; bounded thence by the road from Echuca to Swan Hill bearing N. 48° 46' W. five chains; thence by J. F. Skram's 19th section block bearing N. 41° 14' E. four chains and S. 48° 46' E. five chains; and thence by a road bearing S. 41° 14' W. four chains to the point of commencement. (B.694⁽²⁾) (82.E.7031).

LONGWOOD—Site for Police purposes, also withheld from sale, leasing, and licensing, and excepted from occupation for residence or business under any miner's right or business license.—Two acres three roods eight perches, county of Moira, parish of Monea North, at Longwood Railway Station, being allotments 1, 2, 3, 4, 5, 6, and 7 of section 6: Commencing at the north angle of allotment 8; bounded thence by that allotment and allotment 9 bearing S. 38° 4' W. four chains; thence by lines bearing respectively N. 51° 56' W. seven chains and N. 38° 4' E. four chains; and thence by a road bearing S. 51° 56' E. seven chains to the point of commencement.—(L.96A) (83.P.14011).

TATYOON—Site for Public purposes (State School), in addition to and adjoining the site temporarily reserved for State School purposes by Order of the 7th April 1873, also withheld from sale, leasing, and licensing, and excepted from occupation for mining purposes or for residence or business under any miner's right or business license.—One acre one rood thirty-eight perches, county of Ripon, parish of Tatyoon: Commencing at the south-east angle of the existing site; bounded thence by roads bearing respectively south four chains ninety-six links and west three chains; thence by allotment 173 bearing north four chains ninety-six links; and thence by the existing site aforesaid bearing east three chains to the point of commencement.—(T.160^(*)) (83.A.14672).

WALLALOO—Site for Public purposes (State School), also withheld from sale, leasing, and licensing, and excepted from occupation for mining purposes or for residence or business under any miner's right or business license.—Two acres, county of Kara Kara, parish of Wallaloo, being part of allotment 52a: Commencing at the north-west angle of the allotment; bounded thence by roads bearing respectively east four chains forty-seven links, south four chains forty-seven links, west four chains forty-seven links, and north four chains forty-seven links to the point of commencement. The bearings are from the true meridian.—(W.276^(?)) (82.E.7044).

A. L. TUCKER,

Commissioner of Crown Lands and Survey.

Lands and Survey Office,
Melbourne.

**PROPOSED REVOCATION OF THE TEMPORARY
RESERVATION OF LAND.**

IN pursuance of the provisions of *The Land Act 1869* (33 Vict. No. 360, § 6 and 9): Notice is hereby given that it is the intention of the Governor, with the advice of the Executive Council, to *revoke* the temporary reservation of the land hereinafter described, viz. :—

The following Notice was gazetted 1^o on 9 March, pursuant to Order of 5 March 1883.

WARRNAMBOOL—The temporary reservation, by Order of the 29th December 1869, of two acres one rood six perches of land in the town of Warrnambool as a site for Market purposes, is about to be revoked.—(W.100A) (83.B.27686).

CHARLES YOUNG,

For the Commissioner of Crown Lands and Survey.

Lands and Survey Office,
Melbourne.

**REVOCATION OF THE TEMPORARY RESERVATION
OF LAND.**

IN pursuance of the provisions of *The Land Act 1869* (33 Vict. No. 360, § 6 and 9), the Governor in Council has revoked the temporary reservation of the land hereinafter referred to, viz. :—

Revoked by Order of 12 March 1883.

SANDHURST—Site for Powder Magazine.—See *Gazette* of 16 February 1883.

A. L. TUCKER,
Commissioner of Crown Lands and Survey.

Lands and Survey Office,
Melbourne.

**LANDS PROPOSED TO BE PERMANENTLY
RESERVED FROM SALE.**

IN pursuance of the provisions of *The Land Act 1869* (33 Vict. No. 360, § 6 and 8): Notice is hereby given that it is the intention of the Governor in Council to reserve from sale, permanently, the lands hereinafter described, viz. :—

Pursuant to Order of 14 February 1883.

ST. KILDA—Site for Town Hall, Court House, and Offices about to be permanently reserved, being the site set apart, by Order of 14th May 1860, as a site for a General Market.—Two acres three roods thirty-seven perches, county of Bourke, parish of Prahran, Municipal district of St. Kilda, being portion 135: Commencing at the intersection of the north-eastern side of the Brighton road and the south side of Carlisle street; bounded thence by the said street bearing east eight chains fifty-two links and a half; thence by roads bearing respectively S. 0° 45' E. two chains fifty links and a half, and S. 54° 35' W. five chains forty-seven links; and thence by the Brighton road aforesaid bearing N. 35° 50' W. seven chains to the point of commencement.—(P.81⁽²⁾) (82.S.26972).

The following Notice was gazetted 1^o on 2 March, pursuant to Order of 26 February 1883.

MELBOURNE—Site for the use of the Royal Society of Victoria about to be permanently reserved, being the site set apart for the purposes of the Philosophical Institute by Orders dated respectively the 11th January and 2nd August 1858.—Three roods ten perches, county of Bourke, city of Melbourne: Commencing at the intersection of the south side of Victoria street and the north-west side of Latrobe street; bounded thence by the latter street bearing S. 62° W. six chains twenty-nine links and a half; thence by Stephens street bearing N. 0° 11' E. two chains ninety-three links; and thence by Victoria street aforesaid bearing N. 89° 44' E. five chains fifty-five links to the point of commencement.—(M.314A) (82.S.26921).

CHARLES YOUNG,

For the Commissioner of Crown Lands and Survey.

Lands and Survey Office,
Melbourne.

**LAND PROPOSED TO BE PERMANENTLY
RESERVED FROM SALE.**

IN pursuance of the provisions of *The Land Act 1869* (33 Vict. No. 360, § 6 and 8): Notice is hereby given that it is the intention of the Governor in Council to reserve from sale permanently the land hereinafter described, viz. :—

The following Notice was gazetted 1^o on 16 March, pursuant to Order of 12 March 1883.

YARPTURK—Site for Racecourse and other purposes of Public Recreation about to be permanently reserved, being the site temporarily reserved therefor by Order of the 18th of August 1868.—Eighty-five acres one rood thirty-nine perches, county of Villiers, parish of Yarturk, being allotments 2 and 3 of section 32A: Commencing at the north-west angle of allotment 2; bounded thence by roads bearing respectively S. 89° E. thirty-three chains ninety-eight links and south twenty-five chains; thence by allotment 8 bearing N. 89° W. thirty-four chains forty-two links; and thence by a road bearing north twenty-five chains to the point of commencement.—(Y.54⁽²⁾) (79.R.7658).

A. L. TUCKER,

Commissioner of Crown Lands and Survey.

Lands and Survey Office,
Melbourne.

**LANDS WITHHELD UNDER SECTION 102 OF
"LAND ACT 1869."**

THE Governor, acting by and with the advice of the Executive Council, has made the following Orders under section 102 of *The Land Act 1869* :—

Pursuant to Orders of 12 March 1883.

CARALULUP—Land withheld from the operation of the 19th section of *The Land Act 1869*.—The unappropriated Crown lands comprised within the area in the county of Talbot, parish of Caralulup, indicated by pink tint on plan marked A attached to correspondence 83.M.32865, deposited at the Crown Lands Office, Melbourne.

CONCINGELLA SOUTH.—The Order in Council of the 2nd August 1875, withholding from the operation of the 19th section of *The Land Act 1869* certain land in the county of Borung, has been revoked so far as it relates to the portion thereof in the parish of Concingella South applied for under the said section by Patrick Lloyd, No. 1018.

TALANGATTA CREEK.—Land withheld from sale, leasing, and licensing, subject to the granting of any applications for portions thereof that may have been received prior to the date of this Order.—The unappropriated Crown land in the county of Benambra situate within a distance of 150 links from either bank of the Talangatta Creek.—(83.M.32854.)

A. L. TUCKER,

Commissioner of Crown Lands and Survey.

Lands and Survey Office,
Melbourne.

COMMONS ABOUT TO BE ALTERED OR DIMINISHED.

IN pursuance of the provisions of *The Land Act 1869*, § 61: Notice is hereby given that the Governor in Council is about to alter or diminish the Commons hereinafter mentioned, viz.:-

The following Notice was Gazetted 1^o on 23 February 1883, pursuant to Order of 14 February 1883.

THE GONZAGA COMMON, described in a Proclamation bearing date the 9th October 1882, is about to be altered, and the Crown lands hereinafter described shall thereupon be and constitute the Gonzaga Common, viz.:-Four thousand two hundred and forty acres, more or less, county of Delatite, parishes of Gonzaga and Merrijig, being allotments 3 and 3n of section 9, 6n of section 10, 1 and 2 of section 13; 1, 2, and 3 of section 14: 1A, 1n, 2A, and the unappropriated portion of 3 of section 15; and 1n, 2, 3A, and 3n of section 16, parish of Gonzaga, and allotments 4A and 4n, and the portion of Crown land lying immediately north of the block formerly held under the 19th section by J. Smith, parish of Merrijig.—(82.M.32786.)

THE MYRTLEFORD TOWN COMMON, proclaimed by Order of the 1st February 1870, is about to be diminished by deducting therefrom the portion comprised within the boundaries hereinafter described, viz.:-Eighty acres, more or less, parish of Myrtleford: Commencing at a point on the right bank of Happy Valley Creek, opposite the boundary between allotments 4 and 6c of section 0; thence northerly by a line being the production of the said boundary to the south boundary of allotment 1 of section 12; thence easterly and north by the last-mentioned allotment to a point twenty chains north of the south-east angle thereof; thence east twenty-two chains; thence south to the north boundary of allotment 5; thence westerly by that allotment, southerly by that allotment and a line, and south-westerly by allotment 6n to Happy Valley Creek aforesaid; and thence north-westerly by that creek to the point of commencement.—(82.C.34517.)

The following Notice was gazetted 1^o on 23 February 1883, pursuant to Order of 20 February 1883.

THE CASTLEMAINE AMALGAMATED TOWN AND GOLDFIELD COMMON, described in a Proclamation bearing date the 7th October 1872, is about to be diminished by deducting therefrom one acre one rood, more or less, of land, being the portion of allotment 1 of section D, parish of Chewton, situate south of the creek by which it is intersected.—(82.A.8667.)

CHARLES YOUNG,
For the Commissioner of Crown Lands and Survey,
Lands and Survey Office,
Melbourne.

COMMONS ABOUT TO BE ABOLISHED OR DIMINISHED.

IN pursuance of the provisions of *The Land Act 1869*, § 61: Notice is hereby given that the Governor in Council is about to abolish or diminish the Commons hereinafter mentioned, viz.:-

THE DIMBOOLA TOWN COMMON, proclaimed by Order of the 9th March 1869 and increased by Orders dated respectively the 19th July 1869, the 7th June 1875, and the 9th September 1878, is about to be abolished.—(81.C.32771.)

THE LAURISTON AND BURKE UNITED FARMERS AND GOLDFIELD COMMON, proclaimed by Order of 3rd August 1868, is about to be diminished by deducting therefrom forty acres, more or less, of land in the parish of Burke, being the portion situate between allotments 13A and 13B of section 4 and Kangaroo Creek.—(81.G.12202.)

A. L. TUCKER,
Commissioner of Crown Lands and Survey,
Lands and Survey Office,
Melbourne, 12th March 1883.

Gazetted 1^o on 16 March 1883.

COMMONS INCREASED.

PROCLAMATION

By His Excellency the Most Honorable George Augustus Constantine, Marquis of Normanby, Earl of Mulgrave, Viscount Normanby, and Baron Mulgrave of Mulgrave, all in the County of York, in the Peerage of the United Kingdom; and Baron Mulgrave of New Ross, in the County of Wexford, in the Peerage of Ireland; a Member of Her Majesty's Most Honorable Privy Council; Knight Grand Cross of the Most Distinguished Order of Saint Michael and Saint George; Governor and Commander-in-Chief in and over the Colony of Victoria and its Dependencies, &c., &c., &c.

WHEREAS by *The Land Act 1869* it was amongst other things enacted, that it should be lawful for the Governor at any time and from time to time under regulations to be made for such purpose to proclaim any Crown lands as a common, and place it under the management of any borough or shire council, mining or road board, or any person or persons, or any two or more of the said councils, boards, or persons, and direct the manner by which the fees should be imposed, paid, collected, and recovered for depasturing thereon, and how such fees should be disposed of, and at any time alter, add to, diminish, revoke, or abolish such common, or unite one or more commons; and it was also enacted that notice of any proposed proclamation, alteration, addition, diminution, revocation, or union of commons should be published and all objections thereto should be heard

in the manner set forth in the One hundredth section of the said Act: Now therefore I, the Governor of Victoria, with the advice of the Executive Council, do hereby add to the Commons hereinafter respectively mentioned, that is to say:-

THE MALAKOFF AGRICULTURAL AREA FARMERS' COMMON, proclaimed by Order of the 1st of February 1870, and increased by Order of the 13th of December 1875, is hereby further increased by adding thereto the allotments and portions of allotments of land hereinafter enumerated, viz.:-5 and 6, parish of Glynwilln; 146, 147, 148, 150, 151, 152, 154, and the unappropriated portions of 103, 149, and 153, parish of Bolangum; and the Crown land comprised within the following boundaries, viz.:-Parish of Morrl Morrl: Commencing at the south-west angle of allotment 1 of section 3; thence east by that allotment and allotment 2 to the boundary of the existing common; thence south and west by that boundary to the north-west angle of allotment 1, parish of Malakoff; and thence north by the parish boundary to the point of commencement. Area of extension, about 5582 acres.—(82.C.38702.)

THE WATTA WELLA COMMON, proclaimed by Order of the 23rd of September 1872, and increased by Order of the 17th of August 1874, is hereby further increased by adding thereto the allotments and portions of allotments of land hereinafter enumerated, viz.:-179A, 179B, 180A, and 180B, parish of Kirkella; 122A, 122B, 125C, 129D, 130, and the unselected portion of 121C, parish of Glynwilln; and 46, 47, 48, 49, 50, 51, 55, and the unselected portion of 43, parish of Watta Wella. Area of extension, about 3783 acres.—(82.T. 9647.)

Given under my Hand and the Seal of the Colony, at Melbourne, this twelfth day of March, in the year of our Lord One thousand eight hundred and eighty-three, and in the forty-sixth year of Her Majesty's reign.

(L.S.)

NORMANBY.

By His Excellency's Command,
A. L. TUCKER,
Commissioner of Crown Lands and Survey.
GOD SAVE THE QUEEN!

ROAD PROCLAIMED UNDER "THE LAND ACT 1869."

PROCLAMATION

By His Excellency The Most Honorable George Augustus Constantine, Marquis of Normanby, Earl of Mulgrave, Viscount Normanby, and Baron Mulgrave of Mulgrave, all in the County of York, in the Peerage of the United Kingdom; and Baron Mulgrave of New Ross, in the County of Wexford, in the Peerage of Ireland; a Member of Her Majesty's Most Honorable Privy Council; Knight Grand Cross of the Most Distinguished Order of Saint Michael and Saint George; Governor and Commander-in-Chief in and over the Colony of Victoria and its Dependencies, &c., &c., &c.

WHEREAS by *The Land Act 1869* it was amongst other things enacted, that the Governor might from time to time by a notice in the *Government Gazette* proclaim as a street or road or as a town or village any portion or portions of Crown lands, and the lands in such town or village should be sold by auction in the manner therein provided for the sale of Crown lands by public auction, and the lands upon which such street or road should have been proclaimed should be and be deemed to be thenceforward dedicated to the public: Now therefore I, the Governor of Victoria, with the advice of the Executive Council, do by this notice proclaim as a road the portion of Crown land hereinafter described, that is to say:-

ROAD IN THE PARISH OF BAIRNSDALE.—Nineteen acres twenty-seven perches, county of Tanjil, parish of Bairnsdale: Commencing at the north-east angle of allotment 203; bounded thence by that allotment bearing S. 10° 30' E. twenty-two chains thirty-eight links; thence by allotment 79 bearing S. 8° 30' E. eighteen chains twenty links; thence by allotment 86 bearing S. 16° 45' E. fifteen chains sixty-seven links; thence by allotments 204 and 205 B bearing S. 28° 30' E. twenty-eight chains forty-five links; thence by a line bearing S. 7° 24' E. one chain one link; thence by allotment 209 bearing S. 12° 51' E. nine chains forty-five links; thence by allotment 210 bearing east five chains thirty-one links, and by that allotment and allotment 211 bearing S. 70° E. fifteen chains sixty-seven links; thence by allotment 212 and a line bearing S. 58° E. twelve chains ninety-seven links; thence by allotment 215A¹ and a line bearing north one chain seventy-seven links; thence by lines bearing respectively N. 68° W. twelve chains nineteen links, N. 70° W. sixteen chains nine links, west four chains seventy-five links, N. 32° 51' W. eight chains twenty-nine links, N. 7° 24' W. ninety-five links, N. 28° 30' W. twenty-eight chains fifty-eight links, N. 16° 45' W. fifteen chains forty-one links, N. 8° 30' W. eighteen chains twelve links, and N. 10° 30' W. twenty-two chains thirteen links; and thence by a road bearing west one chain fifty-three links to the point of commencement.—(B.67⁽⁴⁾) (82.B.32640.)

Given under my Hand and the Seal of the Colony, at Melbourne, this twelfth day of March, in the year of our Lord One thousand eight hundred and eighty-three, and in the forty-sixth year of Her Majesty's reign.

(L.S.)

NORMANBY.

By His Excellency's Command,
A. L. TUCKER,
Commissioner of Crown Lands and Survey.
GOD SAVE THE QUEEN!

APPROACHING LAND SALES.

SALES of Crown Lands in Fee-simple to be held at the under-mentioned places and dates, viz. :-

	No. of Gazette.		No. of Gazette.
Beechworth— Tuesday 10 April ...	31	Maryborough— Thursday 12 April ...	*31, 37
Benalla— Tuesday 17 April ...	37	Melbourne— Friday 30 March ...	22
Bright— Tuesday 20 March ...	19	Friday 6 April ...	26
Casterton— Friday 30 March ...	22	Tuesday 17 April ...	37
Daylesford— Thursday 5 April ...	26	Sale— Tuesday 20 March ...	*16, 19
Horsham— Tuesday 20 March ...	19	Monday, 16 April ...	37
		Smythesdale— Tuesday 20 March ...	19
		Stawell— Friday 30 March ...	22

* Detailed particulars published in this number of Gazette.
Lands and Survey Office, Melbourne.

SALES (Nos. 5903, 5904, AND 5905) OF CROWN LANDS IN FEE-SIMPLE.

HIS EXCELLENCY THE GOVERNOR, with the advice of the Executive Council, has been pleased to direct that sales by auction of the undermentioned Crown Lands will be holden at the times and places stated hereunder, and that such lands be offered for sale in the lots hereinafter specified, and at the upset price fixed to each lot respectively.

The lands will be sold in fee-simple, and subject to the covenants, conditions, exceptions, and regulations directed by the Governor in Council by an Order in Council dated the 26th day of May 1873, and published in the *Government Gazette* of the 30th May 1873, page 941.

A deposit of one-half the price at which each lot is sold must be paid by the purchaser at the time of sale, and all such payments shall be made only in gold, silver, or bank notes, or cheques approved of by the officer conducting the sale, and the residue of such price must be paid within one month from that time.

A. L. TUCKER,
Commissioner of Crown Lands and Survey.

Office of Lands and Survey,
Melbourne, 14th March 1883.

BENALLA.—Sale (No. 5903) at ELEVEN o'clock a.m. on TUESDAY the 17th APRIL 1883, at the COURT HOUSE, Benalla. To be conducted by the LAND OFFICER.

TOWN LOTS.

BADDAGINNIE, PARISH OF WARRENBAYNE, COUNTY OF DELATITE.
In the township of Baddaginnie.

- Upset price 3*l.* 12*s.* 6*d.* per lot.—Charge for survey 1*l.*
- Lot 1. Area 1r. 32p., allotment 6, section 1.
 - Lot 2. Area 1r. 32p., allotment 7, section 1.
 - Lot 3. Area 1r. 32p., allotment 8, section 1.
 - Lot 4. Area 1r. 32p., allotment 9, section 1.
 - Lot 5. Area 1r. 32p., allotment 10, section 1.
 - Lot 6. Area 1r. 32p., allotment 5, section 4.
 - Lot 7. Area 1r. 32p., allotment 6, section 4.
 - Lot 8. Area 1r. 32p., allotment 7, section 4.

BADDAGINNIE, PARISH OF WARRENBAYNE, COUNTY OF MOIRA.
In the township of Baddaginnie.

- Upset price 3*l.* 17*s.* 6*d.* per lot.—Charge for survey 1*l.*
- Lot 9. Area 1r. 36p., allotment 6, section 2.
 - Lot 10. Area 1r. 36p., allotment 7, section 2.
 - Lot 11. Area 1r. 36p., allotment 8, section 2.
- Upset price 4*l.* per lot.—Charge for survey 1*l.*
- Lot 12. Area 2r., allotment 9, section 2.

GLENROWEN, PARISH OF GLENROWEN, COUNTY OF MOIRA.
In the township of Glenrowen.

- Upset price 8*l.* per lot.—Charge for survey 1*l.*
- Lot 13. Area 1a., allotment 1, section 33.
 - Lot 14. Area 1a., allotment 2, section 33.
 - Lot 15. Area 1a., allotment 3, section 33.
- Upset price 6*l.* 10*s.* per lot.—Charge for survey 1*l.*
- Lot 16. Area 3r. 8p., allotment 3, section 32.

THOONA, PARISH OF MOKOAN, COUNTY OF MOIRA.
On the Benalla road.

- Upset price 6*l.* 10*s.* per lot.—Charge for survey 1*l.*
- Lot 16. Area 3r. 8p., allotment 2, section 1.
 - Lot 17. Area 3r. 8p., allotment 3, section 1.
 - Lot 18. Area 3r. 8p., allotment 4, section 1.
 - Lot 19. Area 3r. 8p., allotment 5, section 1.

SUBURBAN LOTS.

PARISH OF WINTON, COUNTY OF DELATITE.
Adjoining the township of Winton.

- Upset price 2*l.* per acre.—Charge for survey 1*l.*
- Lot 20. Area 6a., allotment 18.
 - Lot 21. Area 7a. 2r. 16p., allotment 21.
 - Lot 22. Area 8a., allotment 22.
 - Lot 23. Area 9a. 2r., allotment 23.
 - Lot 24. Area 9a. 0r. 4p., allotment 24.

COUNTRY LOTS.

PARISH OF BOWETA, COUNTY OF MOIRA.

Adjoining Mr. Robert Stone's holding.
Upset price 1*l.* 6*s.* per acre.—Charge for survey 1*l.*
Lot 25. Area 4a. 2r. 8p., allotment 66a.

PARISH OF KARRAMOMUS, COUNTY OF MOIRA.

Adjoining J. Whitfield's 19th section block.
Upset price 1*l.* per acre.—Charge for survey 1*l.*
Lot 26. Area 1a., allotment 29a, section B.

PARISH OF MYRHEE, COUNTY OF DELATITE.

Adjoining R. J. Forgy's selection, on the Boggy Creek.
Upset price 1*l.* 6*s.* per acre.—Charge for survey 2*l.* 4*s.*
Lot 27. Area 43a. 1r. 7p., allotment 52.

PARISH OF WARRENBAYNE, COUNTY OF MOIRA.

Formerly held under section 19 by the late E. Thistleton.
Upset price 1*l.* 2*s.* per acre.—Charge for survey 1*l.*
Lot 28. Area 10a. 3r. 35p., allotment 22. Valuation 40*l.*

PARISH OF STRATHBOGIE, COUNTY OF DELATITE.

Adjoining J. Clelland's holding, on the Seron Creeks.
Upset price 1*l.* 5*s.* per acre.—Charge for survey 1*l.* 2*s.*
Lot 29. Area 21a. 3r. 31p., allotment 12a, section A.

MELBOURNE.—Sale (No. 5904) at TWO o'clock p.m. on TUESDAY the 17th APRIL 1883, at the AUCTION ROOMS of Messrs. GEMMELL, TUCKETT, AND CO., Collins street west, Melbourne. To be conducted by W. S. FINLAY, Esq.

TOWN LOTS.

SANDRIDGE, PARISH OF SOUTH MELBOURNE, COUNTY OF BOURKE.
Between Bridge and Raglan streets, near the North Sandridge Railway Station and the Cricket Ground.

- Upset price 1*l.* per foot.—Charge for survey 1*l.*
- Lot 1. Area 16p., allotment 37, section 55 E. 33 feet frontage.
 - Lot 2. Area 16p., allotment 38, section 55 E. 33 feet frontage.
 - Lot 3. Area 16p., allotment 39, section 55 E. 33 feet frontage.
 - Lot 4. Area 16p., allotment 40, section 55 E. 33 feet frontage.
 - Lot 5. Area 16p., allotment 41, section 55 E. 33 feet frontage.
 - Lot 6. Area 16p., allotment 42, section 55 E. 33 feet frontage.
 - Lot 7. Area 16p., allotment 43, section 55 E. 33 feet frontage.
 - Lot 8. Area 16p., allotment 44, section 55 E. 33 feet frontage.
 - Lot 9. Area 16p., allotment 45, section 55 E. 33 feet frontage.
 - Lot 10. Area 16p., allotment 46, section 55 E. 33 feet frontage.
 - Lot 11. Area 16p., allotment 47, section 55 E. 33 feet frontage.
 - Lot 12. Area 16p., allotment 48, section 55 E. 33 feet frontage.
 - Lot 13. Area 16p., allotment 49, section 55 E. 33 feet frontage.
 - Lot 14. Area 16p., allotment 50, section 55 E. 33 feet frontage.
 - Lot 15. Area 16p., allotment 51, section 55 E. 33 feet frontage.
 - Lot 16. Area 16p., allotment 52, section 55 E. 33 feet frontage.
 - Lot 17. Area 16p., allotment 53, section 55 E. 33 feet frontage.
 - Lot 18. Area 16p., allotment 54, section 55 E. 33 feet frontage.
 - Lot 19. Area 16p., allotment 55, section 55 E. 33 feet frontage.
 - Lot 20. Area 16p., allotment 56, section 55 E. 33 feet frontage.

Upset price 50*l.* per lot.—Charge for survey 1*l.*

- Lot 21. Area 21 3-10p., allotment 57, section 55 E.
- Lot 22. Area 19 7-10p., allotment 58, section 55 E.

Upset price 1*l.* per foot.—Charge for survey 1*l.*

- Lot 23. Area 14 8-10p., allotment 59, section 55 E.
- Lot 24. Area 13p., allotment 60, section 55 E.

Upset price 75*l.* per lot.—Charge for survey 1*l.*

- Lot 25. Area 15 6-10p., allotment 62, section 55 E.

COUNTRY LOTS.

PARISH OF WANDIN YALLOO, COUNTY OF EVELYN.

Adjoining Mr. D. Clancy's 19th section block.
Upset price 2*l.* per acre.—Charge for survey 1*l.*
Lot 26. Area 2a. 1r. 36p., allotment 82.

PARISH OF KIRRAK, COUNTY OF BULN BULN.

On Anderson's Inlet.
Upset price 1*l.* per acre.—Charge for survey 3*l.* 2*s.*
Lot 27. Area 61a. 0r. 5p., allotment 2.

SALE.—Sale (No. 5905) at ELEVEN o'clock a.m. on MONDAY the 16th APRIL 1883, at the Auction Rooms of Messrs. ENGLISH, PECK, AND CO., Sale. To be conducted by the LAND OFFICER.

TOWN LOTS.

FLINNSTEAD, PARISH OF LOY YANG, COUNTY OF TANJIL.
Adjoining Flinn's Creek Railway Station Reserve.

- Upset price 8*l.* per acre.—Charge for survey 1*l.*
- Lot 1. Area 1r. 19 3-10p., allotment 1, section 1.
 - Lot 2. Area 1r. 19 3-10p., allotment 2, section 1.
 - Lot 3. Area 1r. 19 3-10p., allotment 3, section 1.
 - Lot 4. Area 1r. 19 3-10p., allotment 4, section 1.
 - Lot 5. Area 1r. 19 3-10p., allotment 5, section 1.
 - Lot 6. Area 1r. 19 3-10p., allotment 6, section 1.
 - Lot 7. Area 1r., allotment 1, section 3.
 - Lot 8. Area 1r., allotment 2, section 3.
 - Lot 9. Area 1r., allotment 3, section 3.
 - Lot 10. Area 1r., allotment 4, section 3.
 - Lot 11. Area 1r., allotment 5, section 3.
 - Lot 12. Area 1r., allotment 6, section 3.
 - Lot 13. Area 1r., allotment 7, section 3.
 - Lot 14. Area 1r. 2p., allotment 1, section 5.
 - Lot 15. Area 1r. 7p., allotment 2, section 5.

- Lot 16. Area 1r. 12p., allotment 3, section 5.
 Lot 17. Area 1r. 17p., allotment 4, section 5.
 Lot 18. Area 1r. 22p., allotment 5, section 5.
 Lot 19. Area 1r. 27p., allotment 6, section 5.
 Lot 20. Area 1r. 30 3-10p., allotment 7, section 5.
 Lot 21. Area 1r. 29p., allotment 8, section 5.

WILLUNG, PARISH OF WILLUNG, COUNTY OF BULN BULN.

In the township of Willung.

- Upset price 8l. per acre.—Charge for survey 1l.
 Lot 22. Area 1a. 0r. 17p., allotment 1, section 3.
 Lot 23. Area 1a. 0r. 13p., allotment 2, section 1.
 Lot 24. Area 3r. 27 6-10p., allotment 3, section 1.
 Lot 25. Area 3r. 2 4-10p., allotment 4, section 1.
 Lot 26. Area 2r. 38 3-10p., allotment 5, section 1.

TOONGABBIE, PARISH OF TOONGABBIE NORTH, COUNTY OF TANJIL.

In the township of Toongabbie, at the site of A. Davis's improvements.

- Upset price 5l. per lot.—Charge for survey 1l.
 Lot 27. Area 2r. 5p., allotment 3, section 6. Valuation 66l.

VILLAGE LOT.

PARISH OF TANJIL, COUNTY OF BULN BULN.

In the village of Tanjil.

- Upset price 4l. per lot.—Charge for survey 1l.
 Lot 28. Area 2r., allotment 9, section 2.

SUBURBAN LOT.

PARISH OF SALE, COUNTY OF TANJIL.

At the rural store site of the late Thomas Watts.

- Upset price 8l. per acre.—Charge for survey 1l.
 Lot 29. Area 1a., allotment 28a. Valuation 190l.

COUNTRY LOT.

PARISH OF WONNANGATTA, COUNTY OF WONNANGATTA.

On the Wonnangatta River, at the site of the Eagle Vale homestead.

- Upset price 1l. per acre.—Charge for survey 7l.
 Lot 30. Area 138a. 0r. 32p., allotment 1, section 15. Valuation 920l.

POSTPONEMENT OF LAND SALE.

MARYBOROUGH.—Sale (No. 5902) on 10th April 1883 (*Gazette* 1883, p. 515).—This sale has been postponed to Thursday, 12th April 1883, at Ten o'clock a.m.

A. L. TUCKER,
 Commissioner of Crown Lands and Survey.

Lands and Survey Office,
 Melbourne, 13th March 1883.

LAND SALE (No. 5000) AT MELBOURNE.

(*Gazette* 1883, p. 408.)

THIS sale will be held on Friday the 6th April 1883.

A. L. TUCKER,
 Commissioner of Crown Lands and Survey.

Lands and Survey Office,
 Melbourne, 13th March 1883.

DISPOSITION OF CHURCH LAND ALLOWED.

A STATEMENT of Trusts having been submitted by the head or authorized representative of the denomination of the Roman Catholic Church, under the provisions of the *Act to provide for the Abolition of State Aid to Religion*, for allowance by the Governor, the same was allowed by him on the twelfth day of March 1883, and the following is the form in which such statement of trusts has been allowed:—

Description of land.—Two acres, county of Tanjil, parish of Toongabbie North, at Toongabbie, being allotments 1, 2, 3, and 10 of section 16: Commencing at the south-west angle of allotment 4; bounded thence by that allotment bearing east 5 chains; and thence by roads bearing respectively south 4 chains, west 5 chains, and north 4 chains to the point of commencement.

Names of trustees.—The Most Reverend James Alipius Gould, D.D., Archbishop of Melbourne; the Reverend James L. Hegarty, of Sale; Denis O'Brien, of Cowwarr; and Thomas Clark, of Toongabbie.

Power of disposition.—Power to sell, lease, mortgage, exchange, or otherwise dispose of, subject to the written approval of the Roman Catholic Archbishop of Melbourne for the time being, or (in case of his death) of the person or persons administering the affairs of the archdiocese. The Archbishop, or such person as aforesaid, to have power to remove trustees, and to appoint new trustees, and to fill up all vacancies occurring in trusteeship.

Purposes to which proceeds of disposition are to be applied.—To such purposes of the Roman Catholic Church as may from time to time be agreed upon by the Roman Catholic Archbishop of Melbourne and a majority of the trustees.

As witness the hand of the Governor of the Colony of Victoria this twelfth day of March 1883.

NORMANBY,
 Governor of the Colony of Victoria.

COMMITTEE OF MANAGEMENT OF A RESERVE FOR AFFORDING ACCESS TO WATER IN THE PARISH OF CORINDHAP.

WHEREAS by the 108th section of *The Land Act 1869* power is given to the Board of Land and Works to make rules and regulations for the care, protection, and management of all public parks and reserves, and for the preservation of good order and decency therein: Now therefore the Board of Land and Works, in pursuance of the power conferred as aforesaid, doth hereby make the Regulation following to be observed and enforced in respect of the land temporarily reserved by Order of 26th February 1883 as a site for affording Access to Water in the parish of Corindhap.

REGULATION.

The said reserve shall be under the control of the Council of the Shire of Leigh, as a Committee of Management thereof.
 —(Corr. 83. L. 20635.—C.C.)

In witness whereof the Common Seal of the Board of Land and Works was hereunto affixed this 14th day of March, One thousand eight hundred and eighty-three, in presence of—

(L.s.) A. L. TUCKER,
 President.
 A. MORRAH,
 Member.

COMMITTEE OF MANAGEMENT OF A RESERVE FOR CONSERVATION OF WATER IN THE PARISH OF SWANWATER.

WHEREAS by the 108th section of *The Land Act 1869* power is given to the Board of Land and Works to make rules and regulations for the care, protection, and management of all public parks and reserves, and for the preservation of good order and decency therein: Now therefore the Board of Land and Works, in pursuance of the power conferred as aforesaid, doth hereby make the Regulation following to be observed and enforced in respect of the land temporarily reserved by Order of 26th February 1883 as a site for Conservation of Water in the parish of Swanwater.

REGULATION.

The said reserve shall be under the control of the Council of the Shire of St. Arnaud, as a Committee of Management thereof.
 —(Corr. 83. S. 26853.—C.C.)

In witness whereof the Common Seal of the Board of Land and Works was hereunto affixed this 14th day of March, One thousand eight hundred and eighty-three, in presence of—

(L.s.) A. L. TUCKER,
 President.
 A. MORRAH,
 Member.

PUBLIC HEARINGS BY PERSONS APPOINTED UNDER THE 100TH SECTION OF "THE LAND ACT 1869."

NOTICE is hereby given that, at the times and places mentioned in the schedule hereunder, applications for licenses under Parts II. and III. of *The Land Act 1869*, objections to such applications, objections to proposed exemptions from the operation of Part II. of *The Land Act 1869* of specific portions of Crown lands, objections to proposed proclamations, alterations, additions, diminutions, revocations, or unions of commons, objections to any proposed diminution or increase of the rents of runs, and reasons against forfeiture of any leases or licenses under *The Land Act 1869* or any of the Acts thereby repealed, deemed liable to forfeiture for any cause except non-payment of rent or fees, will be publicly heard by the persons whose names are set opposite such places respectively in such schedule, being persons appointed by me, the responsible Minister of the Crown administering *The Land Act 1869*, to hear the same and report thereon in writing to me.

The Inspector of Country Offices is a member, *ex officio*, of all Local Land Boards.

A. L. TUCKER,
 Commissioner of Crown Lands and Survey and
 President of the Board of Land and Works.

Department of Lands and Survey,
 Melbourne, 14th March 1883.

Place of Meeting of Local Land Board.	Time of Meeting.	Members of Local Land Board.
	1883.	
Sale ¹ ...	Thursday, 19th April, 11 a.m.	Land Officer
Mansfield ² ...	Friday, 30th March, 10 a.m.	Land Officer

¹ In lieu of Board appointed in *Government Gazette* of the 9th March instant, page 517, to be held at Sale on the 12th April proximo, which Board is hereby cancelled.

² In lieu of Board appointed in *Government Gazette* of the 9th February, page 286, to be held at Mansfield on Friday, 16th March instant, which Board is hereby cancelled.

APPLICATIONS UNDER "THE LAND ACT 1869" NOT GRANTED.

It is hereby notified that the following Applications for Licenses under *The Land Act 1869* have not been granted.

No.	Name of Applicant.	Area.			Parish.	Remarks.
		A.	R.	P.		
Under Section 19.						
5345 H ¹	Donald McPherson ...	40	0	0	Branburra ...	Refused.
4657 H ¹	Jno. Fitzsimmons ...	316	2	27	Pawbyrnbyr ...	Refused.—Granted to another applicant.
11710 H ¹⁰	Richard Sorrell ...	320	0	0	Lillimur ...	Refused.—Granted to another applicant.
11920 H ¹⁰	Walter G. Williams ...	320	0	0	Lillimur ...	Refused.—Granted to another applicant.
10769 H ¹⁰	Albert Haines ...	320	0	0	Lillimur South ...	Refused.—Granted to another applicant.
11707 H ¹⁰	Fredk. Smith ...	320	0	0	Babatchio ...	Refused.—Granted to another applicant.
11542 H ¹⁰	Henry A. Perry ...	200	0	0	Yanipy ...	Refused.—Granted to another applicant.
10286 H ¹⁰	Albert Cugley ...	320	0	0	Yanipy ...	Refused.—Granted to another applicant.
10629 H ¹⁰	Wm. D. Tink ...	320	0	0	Leeor ...	Refused.—Granted to another applicant.
10470 H ¹⁰	Saml. Dellar ...	212	0	0	Leeor ...	Refused.—Granted to another applicant.
10776 H ¹⁰	Thos. Hayes ...	212	2	35	Leeor ...	Refused.—Granted to another applicant.
10775 H ¹⁰	Thos. Hayes ...	213	0	0	Leeor ...	Refused.—Granted to another applicant.
11543 H ¹⁰	Robt. B. Penny ...	320	0	0	Leeor ...	Refused.—Granted to another applicant.
11023 H ¹⁰	Joseph H. Lowe ...	212	0	0	Leeor ...	Refused.—Granted to another applicant.
11007 H ¹⁰	Reuben Light ...	319	3	6	Leorquon ...	Withdrawn.—Open for selection on 30th March 1883, at Nine a.m.
10894 H ¹⁰	Matthew Irons ...	320	0	0	Kimimakatka ...	Refused.—Granted to another applicant.
10104 H ¹⁰	David Beynon, sen. ...	320	0	0	Kimimakatka ...	Refused.—Granted to another applicant.
9451 H ¹⁰	Christopher Nolte ...	319	3	38	Lawloit ...	Withdrawn.—Open for selection on 30th March 1883, at Nine a.m.
11008 H ¹⁰	John Logan ...	319	3	16	Babatchio ...	Abandoned.—Open for selection on 30th March 1883, at Nine a.m.
11513 H ¹⁰	Gustav Petri ...	319	0	28	Tooan ...	Abandoned.—Open for selection on 30th March 1883, at Nine a.m.
7911 K	Arthur E. Whinfield ...	182	0	0	Tragowel and Loddon	Refused.
7105 K	James A. Moylan ...	182	0	0	Tragowel and Loddon	Refused.
6895 K	Catherine Jobling ...	182	0	0	Tragowel and Loddon	Refused.
7701 K	Wm. Simpson ...	320	0	0	Jeruk ...	Refused.
6609 K	Josiah Fradd ...	320	0	0	Jeruk ...	Refused.
7699 K	David Simpson ...	320	0	0	Jeruk ...	Refused.
7251 K	W. J. McAuley ...	160	0	0	Yarrowalla ...	Refused.
6740 K	John Hall ...	200	0	0	Boga ...	Refused.—Open for selection on 30th March 1883, at Nine a.m.
6456 K	Joseph Donohue ...	240	0	0	Yarrowalla ...	Refused.—Open for selection on 30th March 1883, at Nine a.m.
6610 K	Michl. R. Fradd ...	320	0	0	Jeruk ...	Refused.—76 acres open for selection on 30th March 1883, at Nine a.m.
3051 A ¹	Joseph Black ...	319	3	20	Tallangalook ...	Refused.—167 acres open for selection on 30th March 1883, at Nine a.m.
16830 B ^a	Samuel Hewitt ...	320	0	0	Peechelba ...	Refused.—62 acres open for selection on 30th March 1883, at Nine a.m.
16097 B ^a	John Bell ...	100	0	0	Myrrhee ...	Abandoned.—Open for selection on 30th March 1883, at Nine a.m.
17022 B ^a	Henry Lewis ...	172	0	0	Lurg ...	Withdrawn.—Open for selection on 30th March 1883, at Nine a.m.
16570 B ^a	Jane Essery ...	319	3	35	Tanleugh ...	Refused.—Open for selection on 30th March 1883, at Nine a.m.
17877 B ^a	Lawrence Thompson ...	150	0	0	Tanleugh ...	Refused.—Granted to another applicant.
16835 B ^a	Mary J. Hall ...	76	1	31	Dunbulbalane ...	Refused.—Granted to another applicant.
16512 B ^a	John Dempster ...	76	1	31	Dunbulbalane ...	Refused.—Granted to another applicant.
17788 B ^a	Wm. Spiers ...	189	1	8	Katandra ...	Refused.—Granted to another applicant.
16373 B ^a	Robt. Crawford ...	319	3	33	Naringaningalook ...	Refused.—Granted to another applicant.
17175 B ^a	George Musselwhite ...	160	0	0	Naringaningalook ...	Refused.—Granted to another applicant.
16368 B ^a	James Carnie ...	159	3	34	Naringaningalook ...	Refused.—Granted to another applicant.
16510 B ^a	Hy. Dixon ...	159	3	36	Naringaningalook ...	Refused.—Granted to another applicant.
17370 B ^a	John Walsh ...	319	3	33	Naringaningalook ...	Refused.—Granted to another applicant.
17372 B ^a	Michael Walsh ...	159	3	36	Naringaningalook ...	Refused.—Granted to another applicant.
17659 B ^a	Patrick Ross ...	159	3	36	Naringaningalook ...	Refused.—Granted to another applicant.
16975 B ^a	Denis Kane ...	160	0	0	Naringaningalook ...	Refused.—Granted to another applicant.
17369 B ^a	Ann Williams ...	50	0	0	Caniambo ...	Refused.—Granted to another applicant.
17153 B ^a	John Macartney ...	60	0	0	St. James ...	Refused.—Open for selection on 30th March 1883, at Nine a.m.
17152 B ^a	John Macartney ...	80	0	0	St. James ...	Refused.—Open for selection on 30th March 1883, at Nine a.m.
17031 B ^a	Margt. Le Nepveu ...	27	0	0	Tharanbegga ...	Refused.—Open for selection on 30th March 1883, at Nine a.m.
16572 B ^a	Robert Easton ...	140	0	0	Moglonemby ...	Refused.
17310 B ^a	John McCarthy ...	152	0	0	Moglonemby ...	Refused.
9021 S ^a	John F. Lee ...	253	0	0	Buckrabanyule ...	Refused.—Granted to another applicant.
8561 S ^a	Susannah Ennis ...	116	0	0	Buckrabanyule ...	Refused.—Granted to another applicant.
8771 S ^a	Edward Hindson ...	260	0	0	Buckrabanyule ...	Refused.—Granted to another applicant.
9624 S ^a	Thos. J. Rao ...	320	0	0	Barrakee ...	Withdrawn.—Open for selection on 30th March 1883, at Nine a.m.
6872 S ^a	Nancy Hosking ...	126	3	13	Towainny ...	Withdrawn.—Open for selection on 30th March 1883, at Nine a.m.
3354 S ^a	Walter McGeorge (portion)	80	0	0	Panyule ...	Withdrawn.—About 30 acres open for selection on 30th March 1883, at Nine a.m.
4263 S ^a	H. M. Chomley ...	320	0	0	Longwood ...	Refused.—Open for selection on 30th March 1883, at Nine a.m.
5529 S ^a	Honora Phillips ...	316	0	0	Murchison ...	Withdrawn.—Open for selection on 30th March 1883, at Nine a.m.
2807 S ^a	William Darcy ...	223	3	23	Avenel ...	Refused.—Open for selection on 30th March 1883, at Nine a.m. Subject to the concurrence of the Minister of Mines.
6509 S	George Dawson, jun. ...	60	0	0	Callignee ...	Refused.
6752 S	James Hurn ...	100	0	0	Nindoo ...	Refused.
6028 S	Eugene Allman ...	70	0	0	Glenmaggie ...	Refused.—Granted to another applicant.
6140 S	Wm. T. Betteson ...	319	3	33	Traralgon ...	Refused.—Granted to another applicant.
7959 S	Wm. Waldon ...	320	0	0	Maryvale ...	Refused.—Granted to another applicant.
6715 S	Michael Geeny ...	200	0	0	Callignee ...	Refused.—Granted to another applicant.
6335 B ^a	Mary W. Cross ...	5	2	5	Noorungong ...	Refused.—Open for selection on 30th March 1883, at Nine a.m.
7632 B ^a	Wm. Rapsey ...	112	0	0	Granya ...	Refused.—Granted to another applicant.
6528 B ^a	Patrick Duane ...	160	0	0	Wernatong ...	Refused.—Granted to another applicant.
7580 B ^a	Mats Petersen ...	30	0	0	Magorra ...	Refused.—Granted to another applicant.
1009 O	Ellen Johnston, sen. ...	277	2	0	Numbienuijie ...	Refused.

APPLICATIONS FOR LICENSES NOT GRANTED—*continued.*

No.	Name of Applicant.	Area.			Parish.	Remarks.
		A.	R.	P.		
Under Section 19.						
638 O	Peter McAllister ...	240	0	0	Numbiemunjie ...	Refused.
2438 B	Emily J. Neal ...	319	3	33	Buchan ...	Refused.
2764 B	Fredk. P. Smith ...	317	3	3	Buchan ...	Refused.
7955 B ^b	Robert Wighton ...	50	0	0	Bontherambo ...	Refused.—Granted to another applicant.
13436 M	Jno. W. Nicol ...	318	0	0	Mirboo ...	Refused.—Granted to another applicant.
13482 M	John O'Grady ...	318	0	0	Mirboo ...	Refused.—Granted to another applicant.
13523 M	Harry Pemberton ...	160	0	0	Drouin West ...	Refused.—Granted to another applicant.
13086 M	Wm. H. Meers ...	100	0	0	Narracan ...	Abandoned.—Open for selection on 30th March 1883, at Nine a.m.
11789 M	Jesse Sawyer ...	50	0	0	Bittern ...	Abandoned.—Open for selection on 30th March 1883, at Nine a.m.
10171 M	James D. Bennett ...	34	0	0	Bittern ...	Abandoned.—Open for selection on 30th March 1883, at Nine a.m.
Under Section 49.						
1018 K	Joseph A. Ault ...	20	0	0	Yarrowalla ...	Refused.
2082 S ^b	Henry Mess ...	20	0	0	Gobarup ...	Refused.—Granted to another applicant.
1133 B ^a	John Blakely ...	20	0	0	Clarksdale ...	Refused.—Granted to another applicant.
2696 B ^b	James Reid ...	20	0	0	Tangambalanga ...	Withdrawn.
2756 M	John A. Scarlett ...	20	0	0	Jindivick ...	Refused.

NOTE.—HAMILTON DISTRICT.—The notice which appeared in *Gazette* of 2nd March 1883, page 453, withdrawing 4145/19, John Burges, 320 acres, parish of Durong, and making land available for selection, is hereby cancelled.

A. L. TUCKER,
Commissioner of Crown Lands and Survey.

Department of Lands and Survey,
Melbourne, 14th March 1883.

HEARING OF REASONS AGAINST THE FORFEITURE OF CERTAIN LICENSES BY PERSONS APPOINTED UNDER 100 SECTION OF "THE LAND ACT 1869."

NOTICE is hereby given that reasons against the forfeiture of the licenses in the schedule hereto, which are deemed liable to forfeiture under the provisions of *The Land Act 1869*, will be publicly heard by the persons appointed by me, the responsible Minister of the Crown administering the said Act, to hear the same and report thereon in writing to me, when the persons in the said schedule mentioned as holders of such licenses will be allowed to show cause against the same at the places and on the dates mentioned in the schedule hereto and before the persons therein mentioned in the first and second columns respectively set opposite the names of said licensees.

The Inspector of Country Offices is a member *ex officio* of all Local Land Boards.

A. L. TUCKER,
Commissioner of Crown Lands and Survey, being
The Responsible Minister of the Crown administering
The Land Act 1869.

Lands and Survey Office,
Melbourne, 13th March 1883.

Schedule.

Place and Date of Hearing.	Persons appointed by the Minister.	No. of License.	Date of License.	Name of Licensee.	Area.			Locality.
					A.	R.	P.	
Casterton, 10th April 1883	The Land Officer	3446/19	1st Jan. 1883	James Nisbett ...	51	0	0	Digby
Horsham, 25th April 1883	The Land Officer	7390/19	1st Nov. 1880	David McFarlane ...	148	1	6	Marmia
Kerang, 28th March 1883, 10 a.m.	The Land Officer	4481	1st Oct. 1881	Emma Davey ...	320	0	0	Bengeroup
		4072	1st Oct. 1881	Elizabeth Baum ...	320	0	0	"
Melbourne, Monday, 2nd April 1883, at 11 o'clock a.m.	The Land Officer	8327/19	1st Dec. 1879	George Charles ...	91	0	7	Kerrie

APPLICATIONS FOR GRANTS APPROVED.

THE following Applications for Grants having been approved, it is hereby notified that the balance to complete the purchase and fees specified in each case may be received by the undermentioned Revenue Officers.

Name.	Parish.	Extent.	Amount to be Collected.						Payable to the Officer authorized by the Treasurer to collect Territorial Revenue at—
			Balance to complete Purchase.	Fees.			Total to pay.		
				Grant.	Certificat.	Assurance.			
A. R. P.			£ s. d.	£ s.	£ s. d.	£ s. d.	£ s. d.		
Under Section 4 of "The Land Acts Amendment Act 1880."									
Thomas W. Orwin ...	Elphinstone ...	17 0 0	3 14 0	1 1 1 0	0 0 9	5 15 9	Castlemaine	2482	
Lillias A. Snedden ¹ ...	Tchuterr ...	20 0 0	7 0 0	1 1 1 0	0 0 10	9 1 10	Inglewood	2681	
Andrew Snedden ¹ ...	Tchuterr ...	20 0 0	4 0 0	1 1 1 0	0 0 10	6 1 10	"	845	
Niel Wishart ...	Argyle ...	19 3 27	...	1 1 1 0	0 0 10	2 1 10	Smythesdale	3774	
Adam Yates ...	Enfield ...	20 0 0	...	1 1 1 0	0 0 10	2 1 10	"	3400	
Laurence Mooney ...	Duridwarrah ...	20 0 0	4 0 0	1 1 1 0	0 0 10	6 1 10	Geelong	12636	
James Board ² ...	La Trobe ...	20 0 0	40 0 0	1 1 1 0	0 2 6	42 3 6	Camperdown	11144	
Robert Claxton ³ ...	La Trobe ...	20 0 0	18 0 0	1 1 1 0	0 1 3	20 2 3	"	149	
John Barry ...	Tooborac ...	20 0 12	3 0 0	1 1 1 0	0 0 11	5 1 11	Heathcote	11217	
William Graham ...	Barkly ...	20 0 0	7 0 0	1 1 1 0	0 1 1	9 2 1	Avoca	11966	
Thomas Hurley ...	Glenmaggie ...	14 3 30	13 10 0	1 1 1 0	0 1 0	15 12 0	Maffra	380	
Giacomo Consolascio ...	Huntly ...	10 0 0	10 0 0	1 1 1 0	0 0 8	12 1 8	Sandhurst	173	
P. J. McNamara ...	Shelbourne ...	20 0 0	10 0 0	1 1 1 0	0 0 10	12 1 10	"	614	
W. P. Billman ...	Mandurang ...	4 3 39	...	1 1 1 0	0 0 3	2 1 3	"	78	
Eliza Hughes ...	Yarrarerb ...	20 0 0	2 0 0	1 1 1 0	0 0 10	4 1 10	"	394	

¹ In lieu of notice gazetted 23rd February 1883, p. 378.

² In lieu of notice gazetted 8th December 1882, p. 2843.

³ In lieu of notice gazetted 15th December 1882, p. 3116.

Department of Lands and Survey,
Melbourne, 14th March 1883.

A. L. TUCKER,
Commissioner of Crown Lands and Survey.

APPLICATIONS FOR GRANTS APPROVED.

THE following Applications for Grants having been approved, it is hereby notified that the purchase-money and fees specified in each case may be received by the undermentioned Revenue Officers.

Name.	Parish.	Extent.	Amount to be Collected.					Payable to the Officer authorized by the Treasurer to collect Territorial Revenue at—
			Purchase-money.	Fees.			Total to pay.	
				Grant.	Certi. Acate.	Assurance.		
A. R. P.	£ s. d.	£ s.	£ d.	£ s. d.	£ s. d.			
Under Section 10 of "The Land Act 1878."								
Honorah Sexton	Elliminyt	3 0 0	15 0 0 ¹	1 1	0 0 8	16 1 8	Colac 2749	
Under Section 399 of "The Local Government Act."								
James Scott	Briagolong	4 0 0	8 0 0	1 1	0 0 4	9 1 4	Maffra S.24558	

¹ Previously paid as rent under Section 47 of "The Land Act 1869."

Department of Lands and Survey,
Melbourne, 14th March 1883.

A. L. TUCKER,
Commissioner of Crown Lands and Survey.

GRAZING PERMITS.

IT is hereby notified that the following Permits to occupy land for Grazing purposes only have been granted under the provisions of the regulations dated 1st April 1879, and published in *Government Gazette* of 4th April 1879.

No.	Permit granted to.	Area.	Parish.	Fee.	Section under which original application was made.	Payable to Officer authorized by the Treasurer to collect Territorial Revenue.
		A. R. P.		£ s. d.		
566	F. Salverezza ¹	20 0 0	Marong	0 5 0	Forty-nine	Sandhurst
2900	Alexr. Walker ¹	16 0 0	Myrtleford	0 4 0	Forty-nine	Bright
30	R. C. Beveridge ¹	250 0 0	Ararat	3 2 6	Nineteen	Ararat

¹ This is a renewal.

Department of Lands and Survey,
Melbourne, 14th March 1883.

A. L. TUCKER,
Commissioner of Crown Lands and Survey.

LICENSES UNDER "THE LAND ACT 1869" REVOKED, CANCELLED, OR DECLARED VOID.

NOTICE is hereby given that the Licenses mentioned in the Schedule hereunder have been revoked, forfeited, or declared void for the reasons specified in each case. In cases where the land is open for selection, improvements (if any) are to be paid for by the incoming selector.

Department of Lands and Survey,
Melbourne, 14th March 1883.

A. L. TUCKER,
Commissioner of Crown Lands and Survey.

District.	Corr. No.	Name of Licensee.	Section of Land Act under which Licensed.	Parish.	Area.	Order in Council dated	Reasons for Forfeiture, &c.	Pay Office.
					A. R. P.			
Seymour	44609	Archd. McDonald	19	Heathcote	10 0 0	...	Land sold	Heathcote
Melbourne	9235	Henry McCauley	19	Warragul	50 0 0	...	Land sold	Warragul
Stawell	1456	Wm. Jenkins	49	Glenwyllan	20 0 0	...	Land sold	Stawell
Ballarat	1770	Jas. Hastie	49	Ballarat	0 0 23	...	Cancelled	Ballarat
"	12328	Caroline Kittelty	49	Ballarat	0 0 28 ^{1/2}	...	Cancelled	"
"	1933	Michael Kiely	49	Argyle	15 0 0	...	Non-payment of rent ¹	Smythesdale
"	391	James Manderson	47	Ballarat	0 0 20	...	Non-payment of rent	Ballarat
Hamilton	96	Jno. T. Chapman	47	Tchiree	3 0 0	...	Cancelled	Avoca
Horsham	176	Samuel Earle	47	Dinboola	1 0 0	...	Cancelled	Horsham
Sandhurst	175	Richard Evans	47	Knowsley East	3 0 0	...	Abandoned	Heathcote
St. Arnaud	513	James Fimm	47	St. Arnaud	2 3 4	...	Abandoned	St. Arnaud
"	11	Ah Tee	47	East Charlton	0 3 30	...	Land sold	Charlton
Bairnsdale	225	Lorenz Gronheit	47	Bairnsdale	0 0 20	...	Abandoned	Bairnsdale
Horsham	9232	David McFarlane	19	Marma	142 0 0	5.3.83	Non-compliance with conditions ²	Stawell
Kerang	5800	Jane Stephenson	19	Boort	320 0 0	"	At licensee's request ²	Durham Ox
St. Arnaud	9884	Robt. J. Walton	19	Gowar and Berrimal	320 0 0	"	At licensee's request ²	St. Arnaud
Dunolly	1672	Mary E. Garrigan	19	Kurting	121 0 0	"	At licensee's request ²	Inglewood
Melbourne	8263	Anne Collins	19	Tarwin	230 0 0	"	At licensee's request ²	Melbourne
Horsham	10458	David W. Dolman	19	Ding-a-Ding	320 0 0	"	At licensee's request ²	Horsham
"	7847	Henry Towns	19	Catchap	83 0 0	"	Non-payment of rent ²	"
Echuca	4478	Herbert Davies	19	Hayman	68 0 0	"	Non-payment of rent ²	Echuca
Benalla	15363	Alexr. H. McFarland	19	Lina and Strathbogie	320 0 0	"	Non-payment of rent ²	Benalla
Ballarat	457	Martin Kerwin	49	Kerrit Baret	20 0 0	"	Non-compliance with conditions ²	Ballarat

NOTES.

The undermentioned *Gazette* notices are hereby cancelled, viz.:-

HAMILTON DISTRICT.—Notice gazetted 16th February 1883, p. 339, re 174/47, David Edgar, 3,400 acres, grazing block 655.

CASTLEMAINE DISTRICT.—Notice gazetted 9th December 1881, p. 3496, re 317/47, Ken Lang, 1 acre, parish of Craigie.

Referring to *Gazette* of 9th March 1883, p. 520, the date on which land will be open for selection referred to in foot note No. 1 is "on 30th March 1883, at Nine a.m." 15/49, S. J. Allardyce.

ALEXANDRA DISTRICT is open under Part II.

REMARKS.

¹ Open for selection under Part III. on 30th March 1883, at Nine a.m. Subject to special railway condition.

² Open for selection under Part II. on 30th March 1883, at Nine a.m.

³ Open for selection under Part III. on 30th March 1883, at Nine a.m.

OCCUPANTS OF CROWN LANDS.—NOTICE TO LESSEES AND LICENSEES IN ARREAR.

LIST of Occupants of Crown Lands who have not paid Rent and Fees reserved and due upon Leases and Licenses under the sections of the Land Acts hereinafter named.

WALTER MADDEN,
Commissioner of Crown Lands and Survey.

Department of Lands and Survey (Occupation Branch),
Melbourne, 21st February 1883.

SECTION 20 OF "THE LAND ACT 1869."

Receiver's District.	No. of Lease.	Date of Lease.	Name of Lessee.	Parish.	Extent.	Rents and Fees due.			When due.
						Acres.	£	s. d.	
St. Arnaud District.									
Donald	10153	1.3.75	Abernethy, Jas.	Rich Avon East	156	31	4	0	1.9.81
St. Arnaud	36027	1.10.77	Ah Chen	Kooreh	60	6	0	0	1.10.82
Avoca	36036	1.8.77	Allan, John	Moyreisk	56	8	8	0	1.8.82
St. Arnaud (L. A. '80)	36240	1.4.81	Adie, Geo.	Gowar	320	16	0	0	1.10.82
"	25245	"	Arnold, Wm.	Coonoer	320	16	0	0	"
"	36028	1.10.78	Ah Loon	Kooreh	39	3	18	0	"
" (Land Act '80)	32687	1.7.81	Arthur, Thos.	Swanwater	120	6	0	0	1.7.82
"	36288	1.4.81	Arbuckle, John	Gre Gre	234	11	14	0	1.10.82
"	10864	"	Black, George	Banyena	240	12	0	0	"
Donald	10867	28.5.75	Bath, Henry	Coonoer West	160	32	0	0	28.11.81
"	23610	6.2.76	Barkla, James	Donald	240	48	0	0	6.8.82
"	23612	5.2.76	Barkla, Edward	Donald	228	45	12	0	5.8.82
St. Arnaud	23614	13.2.76	Brain, Richd.	Darkbonee	100	25	0	0	13.8.82
"	36317	2.1.77	Bath, Henry	Coonoer West	50	10	0	0	2.7.82
Charlton	36318	30.12.76	Barry, Robt.	Woorook	265	39	15	0	30.12.82
St. Arnaud	36375	"	Bath, Thomas	Swanwater	320	16	0	0	30.6.82
Durham Ox	36419	1.7.81	Barry, Wm.	Wychitella	323	18	3	6	1.7.82
" (Land Act '80)	36486	1.4.81	Barclay, J. and W.	Wychitella	304	22	16	0	1.10.82
"	36487	"	Barclay, Isaac	Wychitella	320	24	0	0	"
Donald	36529a	1.7.77	Brannigan, Jas.	Laen	320	32	0	0	1.7.82
" (Land Act '80)	36530	1.4.81	Bradshaw, Henry J.	Witchipool	320	24	0	0	1.10.82
"	36531	"	Black, Donald	Laen	320	16	0	0	"
Charlton (L.A. '80)	36316	"	Bawden, Llewellyn	Doboobetic	311	15	11	0	"
Donald	11047	5.12.75	Bennetto, Theo.	Banyenong	319	111	15	0	5.6.82
" (Land Act '80)	25720	1.4.81	Beseler, Edward	Donald	320	16	0	0	1.10.82
St. Arnaud	25754	25.7.76	Betts, James	Dalyenong	200	20	0	0	25.7.82
Charlton	36704	1.7.77	Benson, Elizh.	Bunguluke	310	62	0	0	1.7.82
Durham Ox (L.A. '80)	36712	1.4.81	Beer, John H.	Mysia	320	24	0	0	1.10.82
St. Arnaud	38290	"	Bell, James	Tottington	132	10	8	6	"
"	36470	1.10.81	Bell, James	Banyena	162	8	2	0	"
Charlton	36331	30.12.76	Brian, Patk.	Woorook	320	64	0	0	30.6.82
St. Arnaud	36793	14.2.77	Biddington, Geo.	Gowar	95	14	5	0	14.8.82
"	16189	20.7.76	Boyd, John	Banyena	294	29	8	0	20.7.82
" (Land Act '80)	23508	1.1.81	Brown, C. H.	Darkbonee	320	24	0	0	1.7.82
Durham Ox	36964	1.4.81	Boag, John	Mysia	320	24	0	0	1.10.82
"	36966	"	Boyle, John	Mysia	322	33	4	0	"
St. Arnaud	28896	29.11.76	Brown, Lee	Swanwater	320	80	0	0	1.11.82
"	37090	30.9.76	Burke, James	Swanwater	142	14	4	0	30.9.82
Donald (L.A. '80)	37135	1.4.81	Buchanan, D., sen.	Laen	320	16	0	0	1.10.82
Charlton	37140	1.8.77	Burke, Ml.	Buckrabanyule	323	32	0	0	1.8.82
Donald	36374	13.2.77	Byrne, John D.	Rich Avon East	159	31	16	0	13.8.82
"	37166	1.9.79	Byrne, John	Rich Avon East	45	6	15	0	1.9.82
Charlton	37167	2.7.77	Bryan, Evan	Bunguluke	320	32	0	0	1.7.82
"	41618	"	Bryan, Evan	Bunguluke	320	96	0	0	"
"	44073	1.12.77	Bryan, Evan	Bunguluke	283	84	18	0	1.12.82
St. Arnaud	27596	27.12.75	Bank of Victoria (transferree of J. D. Hoiles)	Coonoer	320	16	0	0	27.6.82
"	27597	"	Bank of Victoria (transferree of J. D. Hoiles)	Coonoer	320	16	0	0	"
Charlton (L.A. '80)	38952	1.4.81	Bawden, Llewellyn	Doboobetic	319	23	18	6	1.10.82
St. Arnaud	48777	2.12.78	Barratt, Thos.	Banyena	175	17	10	0	2.12.82
"	33748	27.11.76	Blayney, Oliver	Burrum Burrum	320	32	0	0	27.5.82
Charlton	44484	1.8.77	Bryan, Evan	Bunguluke	320	96	0	0	1.8.82
St. Arnaud	12216	1.7.81	Bell, James	Gre Gre	100	5	0	0	1.7.82
"	24102	12.8.76	Carruthers, Jas.	Gre Gre	305	30	10	0	12.8.82
"	24103	1.5.78	Camerer, Rudolph	Swanwater	185	18	10	0	1.11.82
Charlton	37248	13.12.76	Clancy, Robt.	Woorook	320	32	0	0	13.12.82
St. Arnaud	37249	29.12.76	Clancy, John	Darkbonee	48	4	16	0	29.12.82
"	37334	1.6.77	Clancy, John	Darkbonee	77	3	17	0	1.6.82
Charlton (L.A. '80)	37380	1.4.81	Chamberlain, Eli	Charlton East	320	16	0	0	1.10.82
St. Arnaud	37433	"	Casey, John	Banyenong	320	24	0	0	"
Charlton	37437	1.7.81	Charleson, Rodk.	Woorook	120	6	0	0	1.7.82
Donald (L.A. '80)	37503	1.4.81	Carmichael, Hugh	Laen	320	16	0	0	1.10.82
St. Arnaud	37505	1.10.81	Cameron, Alexr.	Gre Gre	313	15	18	0	"
Donald	19566	1.4.81	Cleaver, C. C.	Rich Avon East	290	14	10	0	"
St. Arnaud	11420	7.3.75	Colohan, John	Boola Boloke	61	7	0	0	7.9.81
" (Land Act '80)	11422	1.4.81	Colohan, John	Swanwater	300	22	10	0	1.10.82
Charlton	11845	22.8.75	Colohan, John	Boola Boloke	40	6	0	0	22.8.82
"	24291	30.6.76	Collings, Robt.	Doboobetic	320	16	0	0	30.6.82
"	24292	"	Collings, John R.	Doboobetic	320	16	0	0	"
Avoca	37220	19.12.76	Coady, Martin	Moyreisk	80	8	0	0	19.12.82
Charlton	37827	1.8.77	Considine, Patk.	Doboobetic	219	10	19	0	1.8.82
St. Arnaud	19635	31.5.75	Colohan, P. M.	Boola Boloke	40	4	0	0	30.11.81
Avoca	24338	6.1.76	Cudmore, James	Warrenmang	49	4	18	0	6.7.82
St. Arnaud	25298	30.6.76	Cunningham, John	Banyena	320	16	0	0	30.6.82
" (Land Act '80)	38073	1.10.81	Cunningham, Joseph	Gre Gre	68	3	8	0	1.10.82
Donald	38099	1.1.81	Cummins, James	Rich Avon East	80	4	0	0	1.7.82
"	38101	1.4.81	Cummings, David	Rich Avon East	311	15	11	0	1.10.82
"	38102	"	Cummings, John	Rich Avon East	320	16	0	0	"
"	38103	1.1.81	Cummings, Mary	Rich Avon East	320	16	0	0	1.7.82
St. Arnaud	24427	1.7.81	Darling, Wm.	Darkbonee	59	2	19	0	"
" (Land Act '78)	46184	1.2.79	Davey, John	Tottington	320	16	0	0	1.8.82
"	25189	30.9.76	Devitt, John	Swanwater	320	48	0	0	30.9.82
Donald (L.A. '80)	46619	1.4.81	Dickens, Alfred T.	Jeffcott	320	16	0	0	1.10.82
St. Arnaud	12414	1.10.81	Donague, Wm.	St. Arnaud	41	2	1	0	"
Donald	38210	1.4.81	Downey, James	Jeffcott	320	24	0	0	"
"	40647	3.3.77	Drum, Hugh	Rich Avon West	320	48	0	0	3.9.82
"	34072	1.8.78	Drum, Hugh	Rich Avon West	320	64	0	0	1.8.82

LESSEES IN ARREAR UNDER SECTION 20 OF "THE LAND ACT 1869"—continued.

Receiver's District.	No. of Lease.	Date of Lease.	Name of Lessee.	Parish.	Extent.	Rents and Fees due.	When due.
					Acres.	£ s. d.	
St. Arnaud District—continued.							
St. Arnaud (L. A. '80)	24413	1.7.81	Dyer, Walter	Dalyenong	82	6 3 0	1.7.82
"	3844	10.3.74	Edwards, James	St. Arnaud	100	5 0 0	10.9.80
"	12742	8.3.75	Edwards, James	St. Arnaud	35	7 10 0	8.9.81
Avoca	38818	1.8.77	Evans, H. J.	Moyreisk	77	7 14 0	1.8.82
St. Arnaud	24633	14.5.76	Eckersley, Wm., sen.	Swanwater	260	26 0 0	14.11.82
"	24634	11.3.76	Eckersley, Wm., jun.	Swanwater	320	32 0 0	11.9.82
"	25061	8.3.75	Eckersley, John	Gowar	320	32 0 0	8.9.81
"	38914	1.9.78	English, Robt.	Gowar	47	18 16 0	1.9.82
Avoca	38818	1.8.77	Evans, Wm.	Moyreisk	75	7 10 0	1.8.82
Donald (L. A. '80)	25039	1.4.81	Flett, James	Laen	161	12 6 0	1.10.82
Durham Ox	45809	1.5.77	Ferguson, Gilbert	Mysia	200	20 0 0	1.11.82
St. Arnaud	13184	12.11.75	Fitzpatrick, J.	Swanwater	100	15 0 0	12.11.82
"	25008	30.10.76	Fitzpatrick, Jeremiah	Swanwater	100	25 0 0	30.10.82
"	30179	1.7.77	Fitzpatrick, J.	Swanwater	100	15 0 0	1.7.82
"	24833	5.3.76	Foley, James	Swanwater	320	64 0 0	5.9.82
Charlton	39246	1.10.81	Forrest, C. L.	Ninyeunook	320	16 0 0	1.10.82
Avoca	26707	10.7.76	Grant, James	Moyreisk	60	9 0 0	10.7.82
Donald	31495	30.6.76	Gray, Wm. H.	Donald	320	64 0 0	30.12.82
St. Arnaud (L. A. '80)	3835	1.7.81	Geyer, C. H.	Koorch	200	10 0 0	1.7.82
"	26627	"	Geyer, C. H.	Koorch	30	1 10 0	"
"	26946	8.11.76	Greenaway, Wm.	Tottington	312	31 12 0	8.11.82
Donald	26947	25.7.76	Gleeson, Ml.	Donald	320	48 0 0	25.7.82
"	39886	31.1.77	Geake, John	Donald	320	128 0 0	31.7.82
"	40126	1.7.77	Gleeson, Thos.	Jeffcott	320	48 0 0	1.7.82
" (L. A. '78)	40233	1.5.79	Greig, James	Narraport	240	30 0 0	1.11.82
" (L. A. '80)	40225	1.1.81	Griffiths, Thos.	Corack	320	16 0 0	1.7.82
St. Arnaud	26644	21.12.75	Goodall, Geo.	Koorch	30	1 10 0	21.6.82
Donald (L. A. '80)	27004	1.4.81	Goldsmith, John	Corack East	317	15 17 0	1.10.82
"	27005	1.7.81	Goldsmith, Jas.	Corack East	320	16 0 0	1.7.82
"	27006	1.10.81	Goldsmith, Henry	Corack East	320	24 5 0	1.10.82
"	27038	"	Gordon, Anne	Corack East	318	23 17 0	"
"	40331	1.4.81	Gordon, James	Corack	237	11 17 0	"
"	40334	1.10.81	Grogan, Phillip	Witchipool	320	16 0 0	"
St. Arnaud	29202	30.10.76	Guerin, John	Swanwater	321	32 19 0	30.10.82
"	732	1.10.81	Hall, Thos.	Darkbonee	140	7 0 0	1.10.82
Avoca	14320	14.8.75	Hardy, Isaac	Warrenmang	11	1 13 0	14.2.82
St. Arnaud (L. A. '80)	27296	1.10.81	Hall, Thos.	Darkbonee	117	5 17 0	1.10.82
Avoca	27303	6.1.76	Hardy, Isaac	Warrenmang	15	1 10 0	6.7.82
Inglewood (L. A. '80)	27465	1.4.81	Hamilton, Thos.	Kinypanial	300	15 0 0	1.10.82
St. Arnaud	40429	"	Hale, Henry	Gre Gre	156	11 14 0	"
Donald (L. Act '80)	40548	1.10.81	Hanthon, Wm.	Jeffcott	294	22 6 0	"
St. Arnaud	40576	"	Hale, Henry	Darkbonee	80	4 0 0	"
Charlton	40608	1.4.81	Haylock, Daniel	East Charlton	320	16 0 0	"
"	40437	31.12.76	Herr, Daniel	Wooronook	320	32 0 0	31.12.82
St. Arnaud (L. A. '80)	40558	1.7.81	Hill, John	Gre-Gre	80	4 0 0	1.7.82
"	689	"	Lodgson, John	Swanwater	168	12 17 0	"
Donald	16314	"	Hockey, M. W.	Rich Avon East	320	16 0 0	"
St. Arnaud	27592	"	Hodgson, John	Swanwater	72	5 9 6	"
"	27598	1.10.81	Holles, Wm. H.	Coonooer	320	16 0 0	1.10.82
Charlton	27655	1.4.81	Hobbs, Edward	Wooronook	320	16 0 0	"
Donald	41060	1.7.81	Holan, Patk.	Witchipool	320	16 0 0	1.7.82
"	41075	1.4.81	Hoare, Joseph	Jeffcott	320	16 0 0	1.10.82
"	41076	"	Hoare, Richd.	Jeffcott	320	16 0 0	"
"	41116	"	Hooper, Wm.	Jeffcott	320	16 0 0	"
Charlton	41117	1.7.77	Hogan, Edward	Wooronook	301	45 3 0	1.4.82
St. Arnaud (L. A. '80)	32661	1.10.81	Hodgson, J. and I.	Darkbonee	320	16 0 0	1.7.82
"	27866	1.4.81	Hudson, Andrew	Banyana	320	22 11 6	1.10.82
Charlton	27868	1.7.81	Hunt, Edward	Wooronook	320	16 0 0	1.7.82
St. Arnaud	41172	"	Hudson, Andrew	Banyana	19	0 19 0	"
Donald	6938	20.6.78	Hylant, J. W.	Rich Avon West	120	12 0 0	20.12.82
"	40606	1.5.77	Jack, Wm. L.	Rich Avon East	240	80 0 0	1.11.82
St. Arnaud	29239	12.2.77	James, Robert	Coonooer	320	96 0 0	12.8.82
Charlton (L. A. '80)	41529	1.4.81	Jenkyn, Thos.	East Charlton	320	16 0 0	1.10.82
"	41531	"	Jenkyn, Jas., jun.	East Charlton	320	16 0 0	"
Avoca	28060	1.7.77	Jones, James	Moyreisk	190	28 10 0	1.7.82
St. Arnaud	28062	12.8.76	Johnstone, Jas.	Swanwater	234	35 2 0	12.8.82
Charlton	41582	1.11.77	Johnstone, Jas.	East Charlton	310	31 0 0	1.11.82
" (L. A. '80)	40939	1.4.81	Johnson, Peter	West Charlton	207	10 7 9	1.10.82
"	41449	1.12.77	Judd, Peter E.	West Charlton	320	32 0 0	1.12.82
Inglewood	14916	5.8.75	Keefe, Thos.	Korong	80	8 0 0	5.2.82
Donald (L. Act '80)	41844	1.4.81	Keogh, Wm.	Rich Avon West	319	15 19 0	1.4.82
"	41846	"	Keogh, John, jun.	Rich Avon West	316	23 14 0	1.10.82
Charlton	41895	1.7.81	Kennedy, Patk.	Wooronook	160	8 0 0	1.7.82
Donald	41994	1.11.77	Kempton, Elijah	Witchipool	180	63 0 0	1.11.82
Inglewood (L. A. '80)	42009	1.7.81	Kennedy, Ewen	Boring	320	24 5 0	1.7.82
Charlton	42010	1.4.81	Kenny, Patk.	Terrappee	320	16 0 0	1.10.82
St. Arnaud	28878	1.7.81	Lanfranchi, B.	Darkbonee	282	14 2 0	1.7.82
Durham Ox	42971	1.4.81	Lacey, John	Wychitella	297	14 17 0	1.10.82
St. Arnaud	28960	1.10.78	Letchford, G. T.	Mooler	19	5 14 0	"
"	42240	1.11.77	Leech, James	St. Arnaud	50	5 0 0	1.11.82
Donald (L. Act '80)	30479	1.7.81	Le Liovre, Edward	Donald	320	16 0 0	1.7.82
"	24101	"	Le Liovre, Frank	Donald	320	16 0 0	"
Charlton	31517	1.4.81	Leck & Craig, R. & W.	Buckrabanyulo	243	12 3 0	1.10.82
"	41623	1.1.81	Login, John J.	Terrappee	320	16 0 0	1.7.82
Donald	24028	1.7.81	Lo Liovre, Edward	Donald	270	13 10 0	"
Charlton	31518	"	Leck & Craig, R. & Wm.	Buckrabanyulo	243	12 3 0	"
St. Arnaud	17391	23.8.75	Mather, Ellerington	Swanwater	320	16 0 0	23.2.82
"	17466	23.1.76	Martin, Robt.	Banyana	320	80 0 0	23.7.82
Avoca	17467	7.2.76	Maxwell, Allan	Moyreisk	20	2 0 0	7.8.82
St. Arnaud	32727	5.11.76	Marrish, Thos.	Banyana	320	32 0 0	5.11.82
"	32820	1.10.81	Maisey, Hannah	Banyenong	320	16 0 0	1.10.82
Durham Ox	32822	19.9.76	Martin, Richd.	Wychitella	320	80 0 0	19.9.82
St. Arnaud	43347	11.2.77	Madden, James	Swanwater	320	93 12 0	11.8.82
Charlton (L. A. '80)	43548	1.7.77	Malcolm, Margt.	Bunguluke	320	32 0 0	1.7.82
St. Arnaud	43550	"	Martin, Isaac	Swanwater	320	32 0 0	"
"	43552	"	Madden, Patk.	Swanwater	43	4 6 0	"
Donald	43578	1.10.77	Matheson, Donald	Laen	320	48 0 0	1.10.82
"	43579	"	Matheson, Alexr.	Laen	160	16 0 0	"
St. Arnaud (L. A. '80)	32418	1.4.81	Mitchell, Ralph	Swanwater	200	10 0 0	"

LESSEES IN ARREAR UNDER SECTION 20 OF "THE LAND ACT 1869"—continued.

Receiver's District.	No. of Lease.	Date of Lease.	Name of Lessee.	Parish.	Extent.	Rents and Fees due.			When due.
						Acres.	£	s. d.	
St. Arnaud District—continued.									
Donald (L. A. '80)...	43736	1.7.81	Miller, John	Rich Avon East	319	15	19	0	1.7.82
Charlton "	43784	1.1.81	Mills, Chas.	Ninyeunook	320	24	0	0	"
" "	43785	1.7.81	Mills, John	Ninyeunook	307	15	7	0	"
" "	43786	"	Mills, Wm.	Ninyeunook	320	16	0	0	"
Avoca "	41326	26.3.77	Mills, Henry	Moyreisk	71	7	2	0	26.9.82
Donald	43910	1.10.77	Morley, George	Rich Avon East	170	17	0	0	1.10.82
" (Land Act '80)	43937	1.4.81	Moyle, S. T.	Laen	320	16	0	0	"
" "	37509	"	Moyle, S. T.	Laen	320	16	0	0	"
Charlton	44022	9.2.77	Murphy, Thos.	Yeungroon	53	13	5	0	9.8.82
" (Land Act '80)	44028	1.4.81	Murphy, Bridget	Yeungroon	319	15	19	0	1.10.82
" "	44072	1.1.80	Murray, John	Bunguluke	320	16	0	0	1.7.82
St. Arnaud	44074	1.8.77	Murphy, Thos.	Gowar	40	8	0	0	1.8.82
Donald (L. A. '80)...	32331	1.4.81	Maisey, J. C.	Donald	320	16	0	0	1.10.82
Inglewood	37935	1.12.77	Mackin, Joseph	Kinypanial	300	30	0	0	1.12.82
Charlton	43450	1.9.77	Maloney, Denis	Charlton West	261	52	4	0	1.9.82
Durham Ox	41751	30.1.77	Martin, Richd.	Wychitella	190	57	0	0	30.7.82
Donald	47079	1.7.77	Muir, Geo.	Witchpool	158	31	12	0	1.7.82
St. Arnaud	28428	18.9.76	Murphy, Thos.	Coonoocer East	46	9	4	0	18.9.82
"	41342	28.2.77	Murphy, Mary A.	Coonoocer East	29	5	16	0	28.8.82
Donald	12670	16.10.76	Morley, Geo.	Rich Avon East	120	12	0	0	16.10.82
St. Arnaud (L. A. '80)	22635	1.1.81	Hancock, Rd.	Banyena	320	16	0	0	1.7.82
Avoca	41328	1.8.77	Mills, Henry	Moyreisk	20	2	0	0	1.8.82
Durham Ox	32025	1.10.81	McAlpine, Wm.	Wychitella	317	15	17	0	1.10.82
Charlton	44108	1.5.77	McAllister, Robt.	Doboobetic	320	32	0	0	1.11.82
"	44110	10.2.77	McArthur, Hugh	Buckrahanyulo	303	47	14	0	10.8.82
Avoca	18415	7.3.75	McCallum, Jas.	Moyreisk	154	30	16	0	7.9.82
Donald (L. A. '80)...	18463	1.10.81	McCleary, S., jun.	Rich Avon East	196	9	18	0	1.10.82
Avoca	18492	14.12.75	McCallum, Jas.	Moyreisk	117	35	2	0	14.12.82
St. Arnaud (L. A. '80)	31491	1.4.82	McCarthy, Wm., sen.	Coonoocer	191	9	14	0	1.10.82
Donald	31513	15.8.76	McCleary, S., sen.	Rich Avon West	120	42	0	0	15.8.82
St. Arnaud	18345	1.3.79	McGuane, John	Swanwater	160	8	0	0	1.9.82
Donald	18352	28.5.75	McGrath, Henry	Banyenong	138	55	6	0	28.11.81
St. Arnaud	30450	17.7.76	McGee, Wm., jun.	St. Arnaud	19	1	18	0	17.7.82
"	30734	1.7.81	McIntosh, James	Darkbonee	124	6	4	0	1.7.82
"	30735	25.2.76	McIntyre, Daniel	Darkbonee	100	10	0	0	25.8.82
"	28028	"	McIntyre, Daniel	Darkbonee	111	11	2	0	"
"	18218	23.8.75	McKenzie, Angus	Banyena	250	42	10	0	23.8.82
"	30654	11.3.76	McKew, Cornelius	Swanwater	320	48	0	0	11.9.82
"	32285	7.8.76	McKew, Timothy	Swanwater	320	64	0	0	7.8.82
"	44334	1.4.81	McKenzie, John	Marnoo	243	12	3	0	1.10.82
Charlton	30784	5.3.76	McLoughlin, Ml.	Wooronook	303	30	6	0	5.9.82
"	30787	"	McLoughlin, Ml.	Wooronook	383	42	9	0	"
Donald	45009	1.7.77	McLeary, S., sen.	Rich Avon East	59	8	17	0	1.7.82
"	45009	1.1.80	McLinden, John	Donald	320	24	0	0	"
St. Arnaud	22101	23.8.75	McMurtre, Wm.	Gre Gre	50	5	0	0	23.2.82
Charlton	31624	22.10.76	McPherson, Rachel	Yeungroon	170	17	0	0	22.10.82
St. Arnaud	17913	12.11.75	McRae, Alexr.	Gre Gre	320	32	0	0	12.5.82
Donald (L. A. '80)...	25721	1.4.81	McMath, John	Donald	320	24	0	0	1.10.82
"	34486	1.10.76	McPhee, Alexr.	Jeffcott	320	80	0	0	"
"	37009	1.1.81	McQuillan, Mary	Rich Avon West	320	16	0	0	1.7.82
St. Arnaud	37337	1.5.77	Carroll, John	Gre Gre	173	34	12	0	1.11.82
"	22520	12.11.75	Vinecombe, G. II.	Banyena	140	21	0	0	12.5.82
"	9404	24.11.74	Nevill, Henry	Boola Boloko	7	7	0	0	24.5.81
Avoca	22737	23.12.75	Noyland, John P.	Moyreisk	100	15	0	0	23.6.82
Durham Ox	31957	1.7.81	Neal, Henry	Wychitella	125	6	5	0	1.7.82
Avoca	18844	22.8.75	Niven, James	Moyreisk	85	8	10	0	22.2.82
St. Arnaud	31892	5.11.76	Nicholson, Donald	Marnoo	100	20	0	0	5.11.82
Charlton	45355	26.3.77	Noonan, Patk.	Buckrahanyulo	324	32	8	0	26.9.82
Inglewood	40663	1.2.80	Walsh, Mary	Borong	320	24	0	0	1.8.82
Donald	45660	1.7.81	O'Callaghan, Daniel	Witchpool	320	16	0	0	1.7.82
St. Arnaud	45661	1.5.77	O'Shannessy, Patk.	Swanwater	142	14	2	0	1.11.82
"	18893	13.12.74	Oxley, Richard	Swanwater	320	16	0	0	13.6.81
Donald	29237	15.10.76	Osler, Edward	Jeffcott	320	32	0	0	15.10.82
St. Arnaud	31706	2.1.77	Opie, Tristram	Coonoocer	320	32	0	0	2.7.82
"	19062	15.11.75	O'Donnell, Francis	Coonoocer	244	36	12	0	15.5.82
"	22403	"	O'Donnell, James	Swanwater	160	24	0	0	"
"	22715	27.6.79	O'Donoghue, Hubert	Swanwater	320	16	0	0	27.6.82
" (Land Act '80)	33041	8.1.77	O'Donnell, J.	Swanwater	35	5	5	0	8.7.82
"	9339	1.4.81	Patience, Geo.	Marnoo	320	16	0	0	1.10.82
Donald	31259	15.7.76	Parsons, Phillip	Rich Avon East	320	32	0	0	15.7.82
Charlton (L. A. '80)	40660	1.4.81	Patterson, James	Woosang	320	16	0	0	1.10.82
St. Arnaud	31347	30.6.76	Peverill, Edwin N.	Coonoocer	320	80	0	0	30.12.82
Donald	32613	3.7.76	Peverill, Joseph	Jeffcott	320	64	0	0	3.7.82
Charlton	32614	30.6.76	Peverill, Joseph H.	Doboobetic	320	80	0	0	30.12.82
St. Arnaud (L. A. '80)	32629	1.4.81	Pennington, Daniel	Winjallock	320	16	0	0	1.10.82
"	32636	"	Pearse, J. L.	Jeffcott	312	15	12	0	"
Donald	32627	23.7.76	Pearse, W. H. L.	Donald	320	112	0	0	23.7.82
"	31346	30.6.76	Peverill, Joseph	Donald	320	80	0	0	30.12.82
"	32370	1.4.81	Pearse, W. N. L.	Donald	320	24	0	0	1.10.82
"	19542	12.11.75	Pickford, Silas	Rich Avon East	320	48	0	0	12.5.82
Avoca	19383	23.8.75	Power, Wm.	Moyreisk	41	2	1	0	23.2.82
Donald	46268	1.7.77	Pole, James	Rich Avon East	200	20	0	0	1.7.82
Durham Ox (L. A. '80)	46813	1.1.81	Ramsay, Jas.	Mysin	320	24	0	0	"
Avoca	46801	1.7.81	Ran, Chas.	Warrenmang	13	1	4	6	"
Donald	33758	1.7.81	Reilly, Richd.	Cornack	310	15	10	0	"
St. Arnaud	6796	1.10.81	Ross, John	Kooreh	80	4	0	0	1.10.82
"	19828	1.4.81	Robinson, Benjn.	Gowar	101	7	11	6	"
"	19857	1.7.81	Ross, Rodk.	Kooreh	60	3	0	0	1.7.82
Avoca	19894	23.8.75	Rose, Robt.	Moyreisk	84	4	4	0	23.2.82
St. Arnaud (L. A. '80)	20240	1.10.81	Robbins, Chas.	Darkbonee	220	18	0	0	1.10.82
Donald	20242	13.11.75	Rosa, Wm.	Rich Avon East	320	16	0	0	13.5.82
St. Arnaud	20243	12.11.75	Rohan, Ml.	Swanwater	177	17	14	0	12.5.82
Donald	33383	12.5.76	Robinson, Hy.	Rich Avon East	319	47	17	0	12.11.82
St. Arnaud	33534	20.9.76	Roberts, Josiah	Coonoocer	306	30	12	0	20.9.82
" (Land Act '80)	46754	1.7.81	Robbins, John	Darkbonee	80	4	0	0	1.7.82
"	47012	11.2.77	Robson, J. H.	Coonoocer	300	30	0	0	11.8.82
Durham Ox (L. A. '80)	47056	1.4.81	Rogers, Patk.	Wychitella	200	15	0	0	1.10.82
St. Arnaud	47081	1.7.81	Ross, Rodk.	Kooreh	50	2	10	0	1.7.82
Avoca	19972	21.11.75	Ryan, Patk.	Moyreisk	40	4	0	0	21.5.82

LESSEES IN ARREAR UNDER SECTION 20 OF "THE LAND ACT 1869"—continued.

Receiver's District.	No. of Lease.	Date of Lease.	Name of Lessee.	Parish.	Extent.	Rents and Fees due.		When due.
						Acres.	£ s. d.	
St. Arnaud District—continued.								
Charlton ...	47283	14.2.77	Ryan, Jas. ...	Wooroonook ...	160	48 0 0		14.8.82
" (Land Act '80)	...	1.4.81	Shannon, David ...	Charlton East ...	320	24 0 0		1.10.82
Inglewood ...	47347	29.1.77	Shannon, Daniel ...	Kurracca ...	72	7 4 0		29.7.82
Donald (L. A. '80)	47352	1.4.81	Swanson, Daniel ...	Laen ...	311	23 6 6		1.10.82
St. Arnaud ...	34500	8.10.76	Stewart, Chas., sen. ...	Swanwater ...	320	32 0 0		8.10.82
Avoca ...	47357	4.11.76	Streeter, Jas. ...	Moyreisk ...	320	32 0 0		4.11.82
Donald ...	47640	1.6.77	Sebire, Henry ...	Rich Avon East ...	320	32 0 0		1.12.82
St. Arnaud ...	34085	28.11.76	Smith, David ...	Gre Gre ...	160	16 0 0		28.11.82
Charlton (L. A. '80)	47865	1.4.81	Smith, Thos. ...	Wooroonook ...	171	8 11 0		1.10.82
Durham Ox "	47898	"	Smith, H. G. ...	Mysia ...	320	24 0 0		"
St. Arnaud ...	20760	21.8.75	Storer, Joseph ...	Carapooee ...	20	1 0 0		21.2.82
"	34587	9.4.76	Scott, Alexr. ...	Swanwater ...	320	32 0 0		9.10.82
"	34588	5.3.76	Scott, Richd. ...	Tottington ...	105	10 10 0		5.9.82
Donald (L. A. '80)	48107	1.4.81	Sullivan, Daniel ...	Witchipool ...	320	16 0 0		1.10.82
Charlton ...	48144	1.7.77	Sutherland, Jas. ...	Bunguluko ...	320	32 0 0		1.7.82
St. Arnaud ...	10395	21.8.75	Struthers, Jas. ...	Moolerr ...	33	3 6 0		21.2.82
" (Land Act '80)	40445	1.7.81	Robbins, Henry ...	Gre Gre ...	78	3 18 0		1.7.82
Donald ...	21314	28.5.75	Taylor, Henry ...	Rich Avon East ...	160	24 0 0		28.11.81
Durham Ox ...	48340	1.6.77	Temple, John ...	Mysia ...	316	63 4 0		1.12.82
"	48341	"	Temple, John ...	Mysia ...	319	31 18 0		"
St. Arnaud (L. A. '80)	34739	1.10.81	Tierney, Ml. ...	St. Arnaud ...	80	4 0 0		1.10.82
"	22922	22.8.75	Thompson, R. H. ...	Moolerr ...	41	2 1 0		22.2.82
Donald (L. A. '80)	34860	1.4.81	Tonkin, J. S. ...	Jeffcott ...	240	12 0 0		1.10.82
"	34861	"	Tonkin, John ...	Jeffcott ...	240	12 0 0		"
St. Arnaud ...	48236	31.12.76	Trollope, Thos. ...	Swanwater ...	40	4 0 0		31.12.82
"	48237	"	Trollope, Thos. ...	Swanwater ...	40	4 0 0		"
"	48422	1.6.77	Trollope, Thos. ...	Swanwater ...	24	2 8 0		1.12.82
"	48423	1.6.77	Trollope, Thos. ...	Swanwater ...	22	2 4 0		"
Donald (L. A. '80)	34858	1.4.81	Tonkin, Chas. ...	Jeffcott ...	240	12 0 0		1.10.82
"	42231	30.12.76	Tonkin, J. S. and H. G. ...	Jeffcott ...	160	16 0 0		30.12.82
St. Arnaud (L. A. '80)	35940	1.4.81	Turner, Isaac ...	Banyena ...	320	32 0 0		1.10.82
Durham Ox ...	48508	1.4.78	Turnstall, Francis ...	Mysia ...	320	32 0 0		"
St. Arnaud ...	21432	1.3.77	Vallance, Wm. ...	Moolerr ...	51	5 2 0		1.11.82
"	25094	21.6.76	Vallance, Wm. ...	Moolerr ...	20	5 0 0		21.12.82
Donald ...	21469	29.5.75	Vincombe, Geo. H. ...	Rich Avon West ...	320	32 0 0		29.11.81
St. Arnaud (L. A. '80)	35583	1.10.81	Wandell, Carl ...	Kooreh ...	100	5 0 0		1.10.82
"	22589	18.3.75	Welsh, John ...	Swanwater ...	280	14 0 0		18.9.82
"	22591	1.3.80	Welsh, Mary ...	Redbank ...	115	5 15 0		1.9.82
St. Arnaud ...	33276	18.2.76	Wilson, Wm. ...	Gowar ...	160	40 0 0		18.8.82
Durham Ox (L. A. '80)	49078	1.4.81	Williamson, Wm. H. ...	Mysia ...	320	24 0 0		1.10.82
Charlton ...	49062	1.2.80	Wright, Richd. ...	Bunguluko ...	240	12 0 0		1.8.82
" (Land Act '80)	43796	1.4.81	Whittet, Peter and Wil- son, Wm. ...	Ninyuonook ...	240	12 0 0		1.10.82
Charlton ...	49115	1.4.81	Woodruffe, C. E. ...	Yeungroon ...	320	16 0 0		"
Donald ...	36323	1.10.81	Roche, John ...	Jeffcott ...	320	16 0 0		"
St. Arnaud ...	32660	1.7.81	Hodgson, Joseph and J. ...	Darkbonee ...	320	16 0 0		1.7.82
"	30734	1.10.77	Pettit, Richd., junr. ...	Darkbonee ...	160	16 0 0		1.10.82
Donald ...	24852	18.8.76	Peverill, Joseph ...	Donald ...	320	64 0 0		18.8.82
Charlton ...	41895	1.5.77	Mulfahy, John ...	Wooroonook ...	160	64 0 0		1.11.82
Durham Ox ...	46048	"	Wright, Edward ...	Mysia ...	160	80 0 0		"
St. Arnaud ...	27288	14.12.75	White, J. Warren ...	Dalyenong ...	59	11 16 0		14.6.82
Donald ...	36934	1.7.81	Wilson, John J. ...	Rich Avon West ...	320	16 0 0		1.7.82
St. Arnaud (L. A. '80)	26690	1.10.81	Stewart, James ...	Marnoo ...	39	1 19 0		1.10.82
Donald ...	40093	20.2.77	Snell, Edmund ...	Rich Avon East ...	320	32 0 0		20.8.82
"	40102	1.6.77	Snell, Edmund ...	Rich Avon East ...	275	41 5 0		1.12.82
"	25882	30.8.76	Tonkin, J. S. and H. G. ...	Jeffcott ...	320	32 0 0		30.8.82
"	25883	"	Tonkin, J. S. ...	Jeffcott ...	320	48 0 0		"
" (Land Act '80)	48746	1.4.81	Tonkin, H. G. ...	Jeffcott ...	320	24 0 0		1.10.82
Charlton ...	24801	3.9.76	Charleson, Rodk. ...	Wooroonook ...	320	80 0 0		3.9.82
Donald (L. A. '80)	37432	1.4.81	Casey, Ml. ...	Witchipool ...	212	10 12 0		1.10.82
St. Arnaud ...	30377	"	Stack, Garrett ...	Coonooer West ...	320	24 0 0		"
"	23612	5.2.76	St. Arnaud Shire Council ...	"	13	1 6 0		5.8.82
"	527	1.1.78	St. Arnaud Shire Council ...	"	2	0 4 0		1.7.82
"	33758	25.7.76	St. Arnaud Shire Council ...	"	11	1 2 0		25.7.82
"	19895	2.9.75	Renzow, Robt. ...	Swanwater ...	120	6 0 0		2.3.82
Donald ...	40101	1.6.77	Snell, Edmund ...	Rich Avon East ...	320	48 0 0		1.12.82
St. Arnaud (L. A. '80)	38229	1.7.81	Stewart, James ...	Gre Gre ...	117	5 17 0		1.7.82
Donald ...	24	1.11.79	Ackland, Henry ...	Wachen ...	228	17 2 0		1.11.82
Charlton ...	43	"	Ackland, A. W. H. ...	Ninyuonook ...	300	15 0 0		"
Donald ...	2643	1.10.79	Allan, Thos. ...	Wachen ...	309	23 3 6		1.10.82
Charlton (L. A. '80)	4010a	1.4.82	Allan, E. M. ...	Terrappee ...	320	16 5 0		"
Donald ...	4015a	1.6.80	Allan, Robt. ...	Laen ...	198	14 17 0		1.12.82
Avoca ...	4037a	1.5.81	Allan, John ...	Moyreisk ...	90	18 0 0		1.11.82
St. Arnaud (L. A. '80)	20	1.7.81	Anderson, Robt. ...	Darkbonee ...	320	16 0 0		1.7.82
Inglewood ...	23	1.5.78	Allen, Joseph J. ...	Kinypanial ...	159	15 18 0		1.11.82
Charlton (L. A. '80)	2038	1.7.81	Algie, Wallace ...	Wycheproof ...	215	10 15 0		1.7.82
"	2050	1.3.79	Anglin, M. A. ...	Ninyuonook ...	320	24 0 0		1.9.82
St. Arnaud ...	2039	1.11.78	Ah Moo ...	Kooreh ...	132	13 4 0		1.11.82
"	2057	1.6.79	Ah Chen ...	Kooreh ...	30	3 0 0		1.12.82
Charlton (L. Act '80)	96	1.4.81	Ball, Jessie ...	Yeungroon ...	301	23 11 6		1.10.82
Donald ...	98	1.12.79	Barber, Saml. ...	Laen ...	265	13 6 0		1.12.82
"	99	"	Barber, Alexr. W. ...	Laen ...	320	16 0 0		"
Charlton ...	131	1.7.81	Balsarini, Peter ...	Terrappee ...	320	16 0 0		1.7.82
St. Arnaud ...	142	1.9.77	Bath, Thos. ...	Swanwater ...	200	20 0 0		1.9.82
Donald (L. Act '80)	151	1.4.81	Bandy, Sarah ...	Jeffcott ...	160	12 0 0		1.10.82
Charlton ...	186	"	Barry, David ...	Wooroonook ...	130	9 15 0		"
Donald ...	193	1.10.77	Bray, Wm. ...	Jeffcott ...	320	32 0 0		"
Durham Ox (L. A. '80)	211	1.4.81	Barclay, W. W. ...	Wychitella ...	320	24 0 0		"
Charlton ...	212	"	Barry, David ...	Wooroonook ...	188	14 2 0		"
Donald ...	215	1.12.77	Bracken, Wm. ...	Jeffcott ...	100	15 0 0		1.12.82
Charlton ...	2081	1.4.78	Baker, John ...	Cooroopajerrup ...	318	79 10 0		1.10.82
" (Land Act '80)	2082	1.4.81	Baker, Thos. ...	Cooroopajerrup ...	320	24 0 0		"
"	2083	"	Baker, Levi ...	Cooroopajerrup ...	320	32 5 0		"
"	2084	1.7.81	Baker, Levi ...	Cooroopajerrup ...	320	24 5 0		1.7.82
"	2171	"	Bracken, R. R. ...	Cooroopajerrup ...	320	16 0 0		"
"	2203	"	Ball, M. A. ...	Cooroopajerrup ...	320	24 5 0		"
"	2215	1.4.80	Blair, Archd. ...	Narrevillock ...	320	16 0 0		1.10.82
Durham Ox ...	2452	1.1.80	Barclay, Sophia E. ...	Wychitella ...	101	7 11 6		1.7.82
Charlton (L. Act '80)	2462	"	Balmer, Thos. ...	Towaniny ...	320	16 0 0		"

LESSEES IN ARREAR UNDER SECTION 20 OF "THE LAND ACT 1869"—continued.

Receiver's District.	No. of Lease.	Date of Lease.	Name of Lessee.	Parish.	Extent.	Rents and Fees due.	When due.
					Acres.	£ s. d.	
St. Arnaud District—continued.							
Donald	4076	1.2.81	Barber, John	Narraport	320	24 0 0	1.8.82
"	4077	"	Barber, Matthew	Narraport	320	24 0 0	"
Charlton	4109	1.6.80	Balmer, Stephen	Towaninny	302	30 4 0	1.12.82
Donald	4110	"	Barber, James	Rich Avon West	141	7 1 0	"
St. Arnaud	4125	1.9.80	Bath, William	Gowar	182	13 13 0	1.9.82
Charlton (L. A. '80)	128	1.7.81	Breen, Honora	Wooroonook	320	16 0 0	1.7.82
"	129	1.1.81	Bertoli, Giuseppe	Terrappee	320	24 0 0	"
Durham Ox	2080	1.10.78	Beattie, Mary	Wyehitella	293	43 9 0	1.10.82
Donald	2230	1.1.80	Bennett, Alexr.	Thalia	320	16 0 0	1.7.82
Durham Ox	4056	1.6.80	Beaton, Kenneth	Wyehitella	254	12 14 0	1.12.82
Donald	4080	1.11.79	Beckham, James	Corack East	144	14 8 0	1.11.82
"	4081	1.8.82	Beckham, Jas.	Corack East	124	12 8 0	1.9.82
"	4082	1.7.80	Bennetts, Thos.	Jeffcott	81	6 1 6	1.7.82
"	4084	1.4.80	Bennetts, Thos.	Jeffcott	78	3 18 0	1.10.82
Charlton	4091	1.8.80	Beckham, Henry	Towaninny	320	32 0 0	1.9.82
"	4093	"	Beckham, B. W.	Towaninny	320	32 0 0	"
St. Arnaud	4100	1.7.81	Bennett, Hannah	Coonooer West	315	15 15 0	1.7.82
"	135	1.9.77	Biddington, Geo.	Gowar	156	31 4 0	1.9.82
Charlton (L. A. '80)	220	1.1.81	Bridget, Paul	Wycheproof	317	23 15 6	1.7.82
Donald	2206	1.7.81	Bright, Rd.	Rich Avon West	245	12 5 0	"
St. Arnaud	2451	1.7.79	Bicknell, John R.	Carapooee	160	24 0 0	"
Durham Ox	4054	1.9.79	Briant, Geo., sen.	Wyehitella	320	64 0 0	1.9.82
St. Arnaud	4055	1.8.79	Biddington, Geo.	Gowar	70	10 10 0	1.8.82
Donald	4060	1.9.79	Bright, Saml.	Rich Avon West	39	7 16 0	1.9.82
"	4220	1.11.81	Bright, Martha	Rich Avon West	31	6 13 0	1.11.82
Charlton	4203	"	Bird, John T.	Woosang	275	13 15 0	"
St. Arnaud	73	1.11.77	Box, Daniel	Gre Gre	80	12 0 0	"
Durham Ox	84	1.1.81	Boyle, W. G.	Mysia	323	32 2 0	1.7.82
Charlton (L. A. '80)	130	1.4.81	Borserio, Thomaso	Terrappee	318	23 17 0	1.10.82
Donald	132	"	Bourke, Ml.	Witchipool	320	24 0 0	"
"	145	1.10.77	Bolger, Andrew	Corack East	187	46 15 0	"
Charlton	162	1.4.81	Bowen, Rowland	Ninyeunook	320	24 0 0	"
" (Land Act '80)	172	1.12.77	Bourke, Martin	Wooroonook	320	32 0 0	1.12.82
Donald	2099	1.4.81	Boosman, Ml.	Towaninny	320	24 0 0	1.10.82
St. Arnaud	2107	1.1.81	Bookham, John	Corack East	320	32 5 0	1.7.82
Durham Ox (L. A. '80)	4064	1.3.80	Brophy, John	Gowar	72	7 4 0	1.9.82
Inglewood	4098	1.1.81	Boyle, John, jun.	Mysia	240	24 0 0	1.7.82
"	4111	1.5.80	Brown, William	Korong	320	32 0 0	1.11.82
Donald	4127	12.12.77	Brown, Elizh.	Kinypanial	313	31 6 0	"
Inglewood	4105	1.9.80	Bolger, James	Corack East	320	32 0 0	12.12.82
Donald (L. Act '80)	79	1.7.81	Boyle, John, jun.	Borong	81	8 2 0	1.9.82
"	89	1.4.81	Burke, Laurence	Corack East	320	16 0 0	1.7.82
"	123	1.4.81	Bull, Thomas	Jeffcott	320	16 0 0	1.10.82
Charlton	147	1.1.81	Buchanan, David	Laen	320	16 0 0	1.7.82
Donald	152	1.1.78	Butler, John	East Charlton	320	32 0 0	"
" (Land Act '80)	153	1.12.77	Buckland, Edwd.	Thalia	320	32 0 0	1.12.82
"	154	1.4.81	Buckland, John J.	Thalia	320	16 0 0	1.10.82
"	155	1.12.77	Buckland, Henry	Thalia	210	21 0 0	1.12.82
Charlton	163	"	Buckland, Wm.	Thalia	100	10 0 0	"
Donald (L. Act '80)	166	1.7.78	Buchanan, Angus	Ninyeunook	17	1 14 0	1.7.82
Charlton	181	1.10.81	Buchanan, Neil	Laen	207	10 7 0	1.10.82
" (Land Act '80)	182	1.10.77	Butler, John	East Charlton	280	42 0 0	"
"	223	1.4.81	Butler, Wm.	East Charlton	320	16 0 0	"
Donald	2106	1.10.81	Buckle, Joseph	Cooropajerrup	320	16 0 0	"
St. Arnaud	4074	1.7.78	Butler, Joseph	East Charlton	320	32 0 0	1.7.82
Donald (Land Act '80)	4087	1.5.80	Burchell, Thos.	Rich Avon West	151	22 13 0	1.11.82
Charlton	316	1.11.79	Burke, Jas.	Darkbonee	160	16 0 0	"
"	320	1.4.81	Carton, Patk.	Laen	240	18 0 0	1.10.82
Durham Ox (L. A. '80)	321	1.7.81	Callaghan, John, sen.	Wycheproof	180	9 0 0	1.7.82
Donald	322	1.4.78	Cameron, Louis	Bunguluke	223	55 15 0	1.10.82
"	325	"	Cameron, Ewen	Bunguluke	246	61 10 0	"
Charlton	334	1.4.81	Carmichael, Archd.	Mysia	240	12 0 0	"
Inglewood	370	1.7.81	Carruthers, Hugh	Jeffcott	320	16 0 0	1.7.82
" (Land Act '80)	384	1.10.81	Casey, Michael	Witchipool	270	20 5 0	1.10.82
Charlton	388	1.4.78	Cameron, Duncan	Bunguluke	310	77 10 0	"
St. Arnaud	2299	1.10.81	Cameron, Joseph	Borong	320	16 0 0	"
Donald	2302	1.4.81	Clarke, John	Kinypanial	300	15 0 0	"
Inglewood	2306	1.7.81	Callaghan, John	Wycheproof	320	16 0 0	1.7.82
Charlton (L. A. '80)	2327	1.7.78	Cameron, Hugh	Kooreh	160	32 0 0	"
St. Arnaud	2351	1.4.81	Clancy, Mary	Jeffcott	104	5 4 0	1.10.82
"	2358	1.1.81	Canfield, Geo.	Kinypanial	100	5 0 0	1.7.82
"	2360	1.10.81	Cameron, John	Glenloth	240	12 0 0	"
"	2362	1.10.81	Cameron, Duncan	Gre Gre	214	10 14 0	1.10.82
"	2368	1.7.81	Clarke, Neil	Gre Gre	320	16 0 0	1.7.82
"	2377	1.10.81	Clark, Geo.	Gre Gre	120	6 0 0	1.10.82
Charlton (L. A. '80)	2401	1.11.78	Clarkson, Saml.	Dalyenong	121	12 2 0	1.11.82
Durham Ox	2423	1.10.81	Clarke, Geo.	Gre Gre	160	8 0 0	1.10.82
Charlton (L. A. '80)	2427	1.4.81	Clarson, John	Dalyenong	200	10 0 0	1.7.82
"	2433	"	Cashen, P. J.	Terrappee	85	4 5 0	1.10.82
"	2437	1.4.81	Cameron, Joseph	Wyehitella	100	5 0 0	"
"	2438	1.7.79	Charleson, Rodk.	Wooroonook	50	2 10 0	"
"	4266	1.11.79	Cashen, Julia	Wooroonook	302	15 2 0	"
"	4269	1.5.80	Cashen, Denis	Terrappee	91	9 2 0	1.7.82
" (Land Act '80)	4304	1.11.79	Cain, Denis	Teddywaddy	320	40 0 0	1.11.82
St. Arnaud	4322	1.5.80	Callaghan, John	Bunguluke	320	24 0 0	"
Donald (Land Act '80)	381	1.7.81	Cashen, James	Terrappee	72	3 12 0	1.7.82
"	364	1.10.81	Cameron, Ann	Bunguluke	320	16 0 0	1.10.82
"	4278	1.9.77	Clare, Walter	Wycheproof	320	48 0 0	1.11.82
Charlton	262	1.4.81	Cleaver, Chas.	Banyena	20	2 0 0	1.9.82
Donald (Land Act '80)	357	1.12.79	Cleaver, Chas.	Thalia	243	18 4 6	1.10.82
"	391	1.8.77	Coxon, John	Rich Avon East	164	16 8 0	1.12.82
"	394	1.12.77	Coxon, John	Corack East	320	32 0 0	1.10.82
Donald (Land Act '80)	391	1.8.77	Considine, Patk.	Doboobetic	24	2 8 0	1.8.82
"	394	1.12.77	Considine, Thos.	Wooroonook	84	8 8 0	1.12.82
"	2313	1.7.81	Connors, Daniel	Jeffcott	120	6 0 0	1.7.82
Durham Ox (L. A. '80)	2347	1.4.81	Cooper, Mary	Laen	150	11 5 0	1.10.82
St. Arnaud	2350	1.5.78	Combs, Wm.	Corack East	200	30 0 0	1.11.82
"	2350	1.7.78	Crockett, Janet	Mysia	300	30 5 0	1.10.82
"	2350	1.7.78	Coughlin, Daniel	Coonooer	320	48 0 0	1.7.82

LESSEES IN ARREAR UNDER SECTION 20 OF "THE LAND ACT 1869"—continued.

Receiver's District.	No. of Lease.	Date of Lease.	Name of Lessee.	Parish.	Extent.	Rents and Fees due.	When due.
					Acres.	£ s. d.	
St. Arnaud District—continued.							
Durham Ox (L. A. '80)	2353	1.4.81	Crockett, Annie ...	Mysia ...	320	32 5 0	1.10.82
Charlton "	2369	"	Cooto, Thos. ...	Glenloth ...	161	8 1 0	"
" "	2370	1.7.81	Cooto, Wm. ...	Narrewillock ...	322	16 2 0	1.7.82
Donald ...	2371	1.1.79	Combs, Wm. ...	Corack East ...	100	10 0 0	"
" "	2415	1.4.81	Cooper, Mary ...	Warnur ...	320	24 0 0	1.10.82
Charlton ...	2417	1.4.79	Corbett, Jas. ...	Ninyeunook ...	240	48 0 0	"
" (Land Act '80)	2418	1.4.81	Corbett, John ...	Ninyeunook ...	240	18 0 0	"
Charlton ...	4268	1.11.79	Collins, James ...	Woosang ...	320	58 0 0	1.11.82
Donald ...	4285	1.3.80	Coyne, James ...	Rich Avon East ...	45	4 10 0	1.9.82
Inglewood ...	4288	1.5.80	Coghill, John ...	Kinypanial ...	313	31 6 0	1.11.82
St. Arnaud ...	4290	1.8.80	Cooper, F. H. ...	Kooreh ...	200	10 0 0	1.8.82
Charlton ...	4317	"	Coleman, Henry ...	Bunguluke ...	100	5 0 0	"
" "	340	1.4.78	Custance, Wm. ...	Wooronook ...	274	27 8 0	1.10.82
Donald (Land Act '80)	341	1.1.81	Cummings, Jas. ...	Rich Avon East ...	240	12 0 0	1.7.82
" "	2330	1.4.81	Clunen, Laurence ...	Laen ...	150	7 10 0	1.10.82
Charlton ...	2391	"	Curnow, Wm. ...	West Charlton ...	153	7 13 0	"
St. Arnaud ...	2398	1.10.81	Cunningham, Joseph ...	Gre Gre ...	35	1 15 0	"
Charlton ...	2403	"	Crutch, Robt. ...	Charlton ...	65	3 5 0	"
" "	4264	1.4.81	Cutts, Jas. E. ...	Towaninny ...	320	24 0 0	"
" "	4265	"	Cutts, Joseph E. ...	Towaninny ...	320	24 0 0	"
St. Arnaud ...	4281	"	Cummings, Thos. ...	Berrimal ...	60	4 10 0	"
Charlton ...	487	"	Davidson, Wm. ...	East Charlton ...	256	19 4 0	"
Donald ...	525	1.5.79	Danaher, Geo. ...	Corack ...	320	24 0 0	1.11.82
St. Arnaud ...	2483	1.4.81	Dawson, Joseph ...	Dalyenong ...	320	16 0 0	1.10.82
Donald ...	2485	1.8.79	Davidson, Robt. ...	Witchipool ...	320	16 0 0	1.8.82
" (L. A. '80)	2526	1.7.81	Dalton, Patk. ...	Corack East ...	320	16 0 0	1.7.82
St. Arnaud ...	2549	1.6.79	Davis, Mary ...	Berrimal ...	94	4 14 0	1.12.82
" "	2550	"	Davis, Mary ...	Berrimal ...	110	5 10 0	"
Charlton ...	2564	1.1.80	Draper, Henry ...	Ninyeunook ...	320	24 0 0	1.7.82
" "	2565	"	Draper, John H. ...	Ninyeunook ...	298	29 16 0	"
" "	2567	1.6.80	Davies, William ...	Towaninny ...	240	24 0 0	1.12.82
St. Arnaud ...	4471	1.3.80	Davies, Ellen ...	Moolerr ...	22	8 12 0	1.9.82
Charlton ...	4472	1.9.80	Davey, Joseph C. ...	Ninyeunook ...	320	16 0 0	"
" "	4474	1.6.80	Davidson, Wm. ...	East Charlton ...	313	62 12 0	1.12.82
St. Arnaud ...	4476	1.2.81	Davis, Mary ...	Berrimal ...	116	8 14 0	1.8.82
Donald ...	4539	1.1.81	Danaher, E. F. ...	Corack ...	187	9 7 0	1.7.82
" (Land Act '80)	4541	"	Danaher, E. F. ...	Corack ...	120	6 0 0	"
" "	496	1.4.81	Denny, David E. ...	Thalia ...	320	32 5 0	1.10.82
" "	523	1.3.78	Dew, John ...	Jeffcott ...	160	24 0 0	1.9.82
" "	2492	1.2.78	Dew, John ...	Donald ...	161	24 3 0	1.8.82
Charlton ...	2517	1.12.79	Delminico, Giovanni ...	Terrappee ...	320	24 0 0	1.12.82
Donald (L. Act '78)	2524	1.6.80	Drewitt, W. J. ...	Corack ...	160	20 0 0	"
Charlton ...	4478	1.2.80	Deegan, Daniel ...	Ninyeunook ...	320	16 0 0	1.8.82
" "	4542	1.4.78	Dempsey, Mary ...	Bunguluke ...	320	96 0 0	1.10.82
Donald ...	483	1.3.79	Dickeson, Joshua, jun. ...	Laen ...	320	16 0 0	1.9.82
" "	485	"	Dickeson, John ...	Laen ...	320	16 0 0	"
" "	2522	1.8.79	Dickinson, Thos. ...	Laen ...	320	16 0 0	1.8.82
" "	4463	1.7.81	Dickeson, Joseph ...	Witchipool ...	250	12 10 0	1.7.82
" "	4465	1.2.80	Dickeson, Joseph ...	Laen ...	70	3 10 0	1.8.82
Charlton ...	4470	"	Dillon, Roger ...	West Charlton ...	45	9 0 0	"
Donald (L. Act '80)	460	1.4.81	Donnellan, John ...	Corack East ...	210	10 10 0	1.10.82
" "	468	1.8.77	Donohue, John and M. ...	Corack East ...	320	144 0 0	1.8.82
" (Land Act '80)	506	1.11.77	Donnan, Hugh ...	Watchem ...	227	31 1 0	1.11.82
" "	507	1.1.81	Doherty, John ...	Witchipool ...	320	24 0 0	1.7.82
" "	519	"	Doherty, Margt. ...	Witchipool ...	320	32 5 0	"
" "	520	1.4.81	Doherty, John ...	Witchipool ...	320	24 0 0	1.10.82
" "	2501	"	Douglas, John ...	Witchipool ...	320	16 0 0	"
St. Arnaud ...	2511	1.6.78	Donaldson, James ...	Dalyenong ...	140	14 0 0	1.12.82
Inglewood ...	2562	1.5.79	Dobson, Margt. ...	Borning ...	320	64 0 0	1.11.82
Donald ...	452	1.3.79	Dunstan, Richard ...	Banyenong ...	320	16 0 0	1.9.82
St. Arnaud ...	479	1.6.78	Dunstan, Thos. ...	Swanwater ...	154	19 5 0	1.12.82
Charlton ...	2497	1.4.81	Duggan, James ...	East Charlton ...	241	12 1 0	1.10.82
Donald ...	2261	1.3.80	Durie, Robt. ...	Thalia ...	320	24 0 0	1.9.82
" "	4481	1.2.80	Dunstan, R. H. ...	Jeffcott ...	220	11 0 0	1.8.82
St. Arnaud ...	4491	1.4.81	Duffy, Thos. ...	Gowar ...	26	2 12 0	1.10.82
" "	2530	1.7.81	Dyer, Alfred ...	Dalyenong ...	125	6 5 0	1.7.82
" "	6456	1.11.81	Dyer, Walter ...	Dalyenong ...	47	4 14 0	1.11.82
Charlton (L. Act '80)	551	1.7.81	Egan, Patk. ...	Narrewillock ...	306	15 6 0	1.7.82
" "	552	1.4.81	Egan, Daniel ...	Narrewillock ...	320	16 0 0	1.10.82
" "	558	"	Edwards, Thos. ...	Narrewillock ...	320	24 0 0	"
" "	561	"	Edwards, Jas. ...	Narrewillock ...	320	24 0 0	"
Avoca ...	569	1.2.78	Evans, Wm. ...	Moyreisk ...	129	12 18 0	1.8.82
Charlton (L. Act '80)	572	1.7.81	Eason, Geo. ...	Wycheproof ...	319	7 10 6	1.7.82
" (Land Act '80)	2398	1.4.81	Egan, Maria ...	Terrappee ...	40	3 0 0	1.10.82
Donald (L. Act '78)	2505	1.6.80	Egan, M. ...	Terrappee ...	97	7 5 6	"
Charlton ...	2608	1.5.79	Edwards, Clara S. ...	Corack ...	160	20 0 0	1.12.82
" "	2611	1.4.81	Egan, Martin ...	Wooronook ...	195	19 10 0	1.11.82
Inglewood ...	4557	1.3.81	Edwards, John ...	Terrappee ...	121	9 1 6	1.10.82
Charlton (L. Act '80)	2593	1.10.81	Edwards, John ...	Korong ...	320	16 0 0	1.9.82
" "	2594	"	Ellis, Wm. ...	Ninyeunook ...	240	12 0 0	1.10.82
Inglewood ...	4553	1.5.81	Eyro, Thos. ...	Ninyeunook ...	320	16 0 0	"
Donald ...	620	1.9.77	Fraser, John ...	Kinypanial ...	240	12 0 0	1.11.82
" "	"	1.1.81	Fanning, Joseph ...	Donald ...	95	9 10 0	1.9.82
Inglewood ...	2653	1.2.81	Fahey, Patk. ...	Corack ...	310	15 10 0	1.7.82
St. Arnaud ...	4634	1.10.80	Fraser, D. ...	Kinypanial ...	241	12 1 0	1.8.82
Charlton ...	2628	1.12.78	Fernie, Eliza ...	Berrimal ...	154	15 8 0	1.10.82
" "	2630	1.10.78	Fernie, Wm. H. ...	Barrakee ...	313	31 6 0	1.12.82
St. Arnaud ...	2636	1.5.78	Frecklenton, Wm. ...	Barrakee ...	320	32 0 0	1.10.82
Donald (L. Act '80)	2661	1.7.81	Fletcher, Jacob ...	Gre Gre ...	320	80 0 0	1.11.82
Charlton ...	4610	1.2.80	Fenwick, Joseph ...	Jeffcott ...	320	16 0 0	1.7.82
Donald ...	4613	1.12.79	Freeland, Thos. ...	Cooropajerrup ...	181	9 1 0	1.8.82
" "	4645	1.10.80	Ferguson, John ...	Watchem ...	320	24 0 0	1.12.82
St. Arnaud ...	4642	1.11.80	Fitzpatrick, A. ...	Corack East ...	60	17 0 0	1.10.82
Charlton ...	4652	1.12.81	Finnigan, Jeremiah ...	Swanwater ...	29	5 16 0	1.11.82
Donald (L. Act '80)	635	1.4.81	Fox, Daniel ...	Buckrabanyule ...	279	13 19 0	1.12.82
" "	650	1.1.81	Foley, John ...	Laen ...	248	12 8 0	1.10.82
" "	2662	1.8.79	Forrester, Chas. ...	Witchipool ...	348	18 12 0	1.7.82
Charlton ...	4669	1.5.80	Forrester, John ...	Jeffcott ...	149	28 7 0	1.8.82
" "	"	"	"	Towaninny ...	320	24 0 0	1.11.82

LESSEES IN ARREAR UNDER SECTION 20 OF "THE LAND ACT 1869"—continued.

Receiver's District.	No. of Lease.	Date of Lease.	Name of Lessee.	Parish.	Extent.	Rents and Fees due.		When due.
						Acres.	£ s. d.	
St. Arnaud District—continued.								
Charlton	4604	1.2.80	Forrester, Richd.	Towaniny	320	32	0 0	1.8.82
Donald	4660	1.4.81	Foohay, Wm.	Rich Avon West	320	48	0 0	1.10.82
"	627	1.7.81	Fry, Edward	Watchem	243	21	6 0	1.7.82
"	2637	1.1.79	Fyfe, James	Corack East	320	48	0 0	"
Charlton (L. Act '80)	671	1.4.81	Gamble, James	East Charlton	320	24	0 0	1.10.82
"	687	"	Granger, James	Barrakee	201	10	1 0	"
Donald	702	1.3.79	Gladman, Alfred	Laen	318	15	18 0	1.9.82
Charlton (L. Act '80)	711	1.4.81	Gallagher, James	Glenloth	320	16	0 0	1.10.82
Durham Ox	713	1.5.78	Graves, John	Glenloth	320	32	0 0	1.11.82
Charlton (L. Act '80)	2737	1.7.81	Gray, Joshua R.	Terrappee	304	15	4 0	1.7.82
"	2249	1.7.81	Gray, John	Ninyeunook	320	16	0 0	"
"	4675	1.4.81	Gare, Geo.	Glenloth	213	10	13 0	1.10.82
"	4676	1.3.79	Gannon, Patk.	Terrappee	320	24	0 0	1.8.82
"	4681	1.3.80	Gray, John	Glenloth	320	16	0 0	1.9.82
"	4685	1.3.80	Gawne, John	Towaniny	320	40	0 0	"
St. Arnaud	691	1.3.78	Green, Edwin	Gowar	319	31	18 0	"
Donald	2635	1.12.80	Gleeson, Thos.	Corack East	320	16	0 0	1.12.82
St. Arnaud	2730	1.3.78	Genyor, Samuel	Banyena	101	40	8 0	1.8.82
Donald	2742	1.4.81	Green, Henry	Witchipool	270	20	5 0	1.10.82
St. Arnaud	2248	1.7.81	Geyer, C. H.	Kooreh	50	2	10 0	1.7.82
Charlton	695	1.9.78	Gillies, Alexr.	Terrappee	26	5	4 0	1.9.82
Inglewood (L. A. '80)	2708	1.4.81	Gibson, C. A.	Kinypanial	320	16	0 0	1.10.82
Charlton	2713	1.8.78	Gilbes, Alexr.	Terrappee	72	14	8 0	1.8.82
"	2736	1.4.81	Gillespie, Edwd.	Buckrabanyulo	320	32	5 0	1.10.82
"	2241	1.5.79	Gillies, Catherine	Terrappee	74	14	16 0	1.11.82
Donald (L. Act '80)	4693	1.1.81	Griffiths, John	Laen	193	9	13 0	1.7.82
Charlton	4701	1.9.81	Gilbert, N.	West Charlton	317	23	14 0	1.9.82
St. Arnaud	4711	1.2.81	Gillies, Murdock	Darkbonee	51	15	8 0	1.8.82
Donald	683	1.8.77	Goulding, Thos.	Jeffcott	320	48	0 0	"
Charlton (L. A. '80)	715	1.10.81	Clowrey, John T.	Corack	320	16	0 0	1.10.82
St. Arnaud	717	1.4.81	Gobi, Giliano	Ninyeunook	239	17	18 0	"
Charlton	2698	"	Goode, Joseph	Gowar	125	6	5 0	"
St. Arnaud	2710	1.7.81	Goulet, John O.	Cooropajerrup	320	16	0 0	1.7.82
Donald	4671	"	Grogan, Ml.	Carron	150	7	10 0	"
"	4699	1.9.80	Glowrey, Edwd.	Banyenong	112	30	0 0	1.9.82
Charlton (L. A. '80)	1841	1.4.81	Goldsmith, Mary A.	Banyenong	320	24	0 0	1.10.82
St. Arnaud	726	1.7.81	Gluyas, Wm.	Yeungroon	320	24	5 0	1.7.82
Donald	2750	1.4.81	Gunn, Robt.	Darkbonee	60	4	10 0	1.10.82
Charlton	731	1.11.80	Hanthorn, Wm.	Jeffcott	27	8	15 0	1.11.82
Donald	745	1.4.81	Hanrahan, Thos.	Wycheproof	320	24	0 0	1.10.82
Charlton	745	1.4.81	Hanrahan, Thos.	Wycheproof	320	32	0 0	1.9.82
Inglewood	764	1.3.78	Hawkes, Wm.	Kinypanial	320	64	0 0	1.11.82
Charlton	784	1.11.77	Harris, Wm.	Yeungroon	320	6	0 0	1.10.82
St. Arnaud	796	1.4.81	Halloran, Thos.	Swanwater	120	16	0 0	"
Donald (L. Act '80)	831	"	Hawkins, James	Kooreh	320	11	0 0	1.7.82
Donald	835	1.1.81	Harding, John	Narraport	320	24	0 0	1.10.82
Durham Ox	838	1.4.81	Harvey, Malica	Mysia	320	11	18 0	1.7.82
Donald	854	1.1.81	Harty, Wm.	Narraport	238	25	12 0	1.8.82
St. Arnaud	2755	1.8.78	Hall, Thos.	Darkbonee	64	4	0 0	1.10.82
"	2796	1.10.81	Hale, Henry	Darkbonee	194	9	14 0	"
Charlton (L. A. '80)	2832	"	Harkin, Patk.	West Charlton	220	16	10 0	"
St. Arnaud	2841	1.4.81	Hardy, Geo.	Gowar	320	16	0 0	"
Donald (L. Act '80)	2849	1.10.81	Harvey, James	Berrimal	312	15	12 0	1.7.82
Donald	2852	1.7.81	Hayes, John W.	Witchipool	320	16	0 0	1.12.82
"	2865	1.12.79	Hall, James	Laen	40	2	0 0	1.10.82
St. Arnaud (L. A. '80)	2866	1.4.81	Harris, James	Kooreh	320	24	0 0	1.12.82
Charlton	2871	1.12.79	Harvey, Wm.	Towaniny	320	24	0 0	"
"	2880	"	Harvey, Wm.	Ninyeunook	320	24	0 0	"
St. Arnaud	4731	1.3.78	Hawkins, R. B.	Kooreh	72	7	4 0	1.9.82
"	4765	1.4.81	Harris, James	Kooreh	101	5	1 0	1.10.82
Charlton (L. A. '80)	4767	1.10.81	Haylock, T. E.	East Charlton	262	-13	2 0	"
Donald	4780	1.7.80	Hancock, John	Laen	209	15	13 0	1.7.82
" (Land Act '80)	4805	1.4.81	Hanrahan, Thos.	Thalia	300	15	0 0	1.10.82
"	792	1.7.81	Hegarty, Thomas	Witchipool	316	15	16 0	1.7.82
"	845	1.4.81	Hegarty, Allen	Witchipool	320	16	0 0	1.10.82
"	2815	1.7.81	Hegarty, Wm.	Witchipool	320	16	0 0	1.7.82
"	2820	1.2.79	Hegarty, Allan	Witchipool	35	5	5 0	1.8.82
" (Land Act '80)	2854	1.10.81	Healy, Martin	Witchipool	320	16	0 0	1.10.82
Avoca	2872	1.9.79	Henry, Jaie	Belerch	303	60	12 0	1.9.82
Charlton	4736	2.8.80	Hercules, Fredk.	Ninyeunook	320	16	0 0	2.8.82
Avoca	4803	1.4.81	Herd, James	Barkly	319	15	19 0	1.10.82
Donald (L. A. '80)	751	1.7.81	Hindmarsh, Andrew	Watchem	320	16	0 0	1.7.82
St. Arnaud	774	1.9.79	Hines, Samuel	Marnoo	303	15	3 0	1.9.82
" (Land Act '80)	2783	1.4.81	Hiles, John F.	Kooreh	100	5	0 0	1.9.82
Inglewood	2788	1.3.80	Hird, Henry	Kinypanial	302	15	2 0	1.10.82
St. Arnaud	2821	1.11.79	Hines, John	Marnoo	320	16	0 0	1.7.82
" (Land Act '80)	4751	1.7.81	Hiles, John F.	Kooreh	164	8	4 0	1.7.82
Donald	4764	1.3.79	Hindmarsh, Wm.	Watchem	320	32	0 0	1.9.82
St. Arnaud	4771	1.4.80	Hill, John	Gre Gre	78	5	17 0	1.10.82
Charlton (L. A. '80)	4773	1.7.81	Hird, John	Terrappee	320	16	0 0	1.7.82
"	789	1.4.81	Holmes, Robt. H.	East Charlton	200	10	0 0	1.10.82
"	843	"	Holt, Wm.	Towaniny	300	23	10 0	"
"	844	"	Holt, Thos.	Towaniny	320	24	0 0	"
"	851	1.10.81	Hodgson, Joseph	Ninyeunook	320	16	0 0	"
"	852	"	Hodgson, Isaac	Ninyeunook	320	16	0 0	"
Donald	860	1.4.78	Howell, H. W.	Narraport	160	16	0 0	"
Avoca	2786	1.6.78	Horwill, Edwd.	Moyraik	70	7	0 0	1.12.82
Donald	2845	1.8.79	Hoban, Catherine	Witchipool	191	9	11 0	1.8.82
Charlton	2863	1.5.80	Holmes, T. W. H.	Witchipool	320	16	0 0	1.11.82
St. Arnaud	2877	1.4.81	Holliday, Wm.	East Charlton	241	-12	1 0	1.10.82
Inglewood	2879	1.9.79	Hose, Wm.	Tottington	320	16	0 0	1.9.82
Charlton (L. A. '80)	4745	1.4.81	Holmes, R. H.	Borong	73	3	13 0	1.10.82
"	4813	"	Hoklen, David	Charlton	320	21	0 0	"
St. Arnaud	4841	1.3.81	Hodgson, John	Wooronook	321	32	2 0	1.9.82
Charlton (L. A. '80)	817	1.4.81	Hurley, Mary A.	Swanwater	320	24	0 0	1.10.82
"	2775	"	Hurley, Patk.	Thalia	320	24	0 0	"
"	2804	1.10.78	Hughes, James II.	Wychitella	20	5	0 0	"
St. Arnaud	2814	1.2.80	Hudson, Alexr.	Berrimal	289	14	0 0	1.8.82
"	2869	1.8.79	Hutton, James	Banyena	206	30	18 0	"
Inglewood (L. A. '80)	2936	1.4.81	Irving, John	Burru Burru	161	12	1 0	1.10.82

LESSEES IN ARREAR UNDER SECTION 20 OF "THE LAND ACT 1869"—continued.

Receiver's District.	No. of Lease.	Date of Lease.	Name of Lessee.	Parish.	Extent.	Rents and Fees due.			When due.
					Acres.	£	s.	d.	
St. Arnaud District—continued.									
Charlton	4882	1.8.79	Irwin, Daniel	Bunguluke	320	48	0	0	1.8.82
" (Land Act '80)	884	1.1.81	Janverin, T. F.	West Charlton	320	16	0	0	1.7.82
St. Arnaud	4887	1.11.79	Jeremiah, John	Koorah	137	6	17	0	1.11.82
Charlton (L. A. '80)	889	1.7.81	Jones, James	West Charlton	314	15	14	0	1.7.82
Inglewood	903	1.4.81	Jones, Edward	Borong	242	12	2	0	1.10.82
Charlton	2917	1.1.81	Jolly, Wm.	Ninyeunook	217	16	5	6	1.7.82
"	2918	"	Jolly, Robt.	Ninyeunook	315	23	12	6	"
Donald	2025	1.4.81	Joyce, Edward	Thalia	320	24	0	0	1.10.82
Charlton	2934	"	Johnson, Peter	West Charlton	111	8	6	6	"
"	4881	1.8.79	Jolly, Geo.	Ninyeunook	320	80	0	0	1.8.82
"	4900	1.2.81	Judd, Maria A.	Teddywaddy	240	24	0	0	"
St. Arnaud	2881	1.1.79	Jeremiah, John	Koorah	200	30	0	0	1.7.82
Charlton (L. A. '80)	963	1.10.81	Kahery, Patk.	West Charlton	150	7	10	0	1.10.82
"	4929	1.12.79	Kahiry, Patk.	West Charlton	20	5	0	0	1.12.82
"	724	1.10.81	Kahiry, Patk.	West Charlton	320	16	0	0	1.10.82
Inglewood	928	1.9.77	Keefe, Thos.	Korong	41	6	17	0	1.9.82
Donald	935	1.1.78	Kemmis, Henry	Rich Avon East	312	93	12	0	1.7.82
"	937	1.4.81	Keith, Dugald, sen.	Laen	235	11	15	0	1.10.82
"	938	1.3.80	Keith, Dugald, jun.	Laen	320	24	0	0	1.9.82
Charlton (L. A. '80)	965	1.10.81	Kelly, Patk.	Bunguluke	320	16	0	0	1.10.82
Durham Ox	969	1.4.81	Kelly, Robt.	Wycheitella	320	19	10	0	"
Donald	2941	1.12.77	Kent, Thos.	Corack East	320	64	0	0	1.12.82
Charlton (L. A. '80)	2946	1.4.81	Kelly, Mary A.	Bunguluke	240	12	0	0	1.10.82
"	2957	1.10.81	Kehiry, Jas.	Teddywaddy	108	5	8	0	"
St. Arnaud	2977	1.2.79	Keane, John	Swanwater	60	6	0	0	1.8.82
Donald	2994	1.5.79	Kelley, Wm.	Laen	320	32	0	0	1.11.82
"	2995	1.8.79	Keith, Agnes	Laen	30	4	10	0	1.8.82
" (Land Act '80)	2999	1.4.81	Keith, John	Laen	320	16	0	0	1.10.82
"	4932	1.7.81	Kerr, Alexr.	Thalia	320	16	0	0	1.7.82
Inglewood	4938	1.5.81	Keefe, Thos.	Korong	100	12	0	0	1.11.82
Donald (L. A. '80)	4950	1.7.81	Kerr, Archibald, sen.	Thalia	120	6	0	0	1.7.82
"	4951	"	Kerr, Wm.	Thalia	320	16	0	0	"
Durham Ox	960	"	Kirk, Fredk.	Mysia	237	11	17	0	"
St. Arnaud	4935	1.2.80	Kingston, C. W.	Burrum Burrum	134	20	2	0	1.8.82
Charlton	4954	1.5.81	Killeen, W. J.	Woosang	320	16	0	0	1.11.82
" (Land Act '80)	2954	1.1.81	Knowles, Robt.	Narrewillock	303	15	3	0	1.7.82
"	4921	1.5.80	Kyne, Martin	Terrappee	230	28	15	0	1.11.82
"	4939	1.6.80	Kyne, John F.	Terrappee	320	32	0	0	1.12.82
"	4943	1.5.80	Kyne, Honora	Terrappee	90	11	5	0	1.11.82
Donald	1004	1.6.79	Lawler, James	Witchipool	320	24	0	0	1.12.82
Charlton (L. A. '80)	1039	1.4.81	Lawless, Patk.	Wooronook	289	21	13	6	1.10.82
"	1041	1.7.80	Larmour, Wm.	Wycheproof	321	16	2	0	1.7.82
" (Land Act '80)	1042	1.4.81	Larmour, Wm.	Wycheproof	201	10	1	0	1.10.82
Donald	1049	1.11.79	Lavery, James	Corack East	300	30	0	0	1.11.82
Inglewood	1054	1.4.78	Laity, Geo.	Borong	309	61	16	0	1.10.82
Donald	3022	1.4.81	Lander, James	Jeffcott	320	16	10	0	"
Inglewood	3036	1.9.78	Laity, Geo. R.	Kinypanial	314	31	8	0	1.9.82
Charlton	3037	1.7.79	Laidlaw, Wm.	Borong	320	24	0	0	1.7.82
St. Arnaud	3068	1.3.80	Lawless, Patk.	Wooronook	161	24	3	0	1.9.82
Donald	5043	1.11.80	Lawther, J.	Banyena	271	27	2	0	1.11.82
St. Arnaud (L. A. '80)	1002	1.10.81	Leng, Wm.	Rich Avon West	320	16	0	0	1.10.82
"	3021	1.4.81	Leach, James	Banyena	321	16	11	0	"
"	3045	1.4.81	Leach, James	St. Arnaud	230	17	5	0	"
Durham Ox	3057	1.6.79	Lewis, John	Mysia	320	66	0	0	1.12.82
" (Land Act '80)	3058	1.10.81	Lewis, Lewis	Mysia	320	24	5	0	1.10.82
"	3059	1.6.79	Lewis, Catherine A.	Mysia	320	40	0	0	1.12.82
"	3066	1.4.79	Lewis, Lewis	Mysia	320	32	0	0	1.10.82
Charlton	3075	1.2.82	Leech, G. F.	Woosang	320	18	0	0	1.8.82
" (Land Act '80)	3076	1.10.81	Leech, W. H.	Woosang	322	16	2	0	1.10.82
Donald	5021	1.5.80	Lee, J. T.	Narraport	320	16	0	0	1.11.82
Charlton	5039	1.12.80	Leslie, G.	Cooroopajerrup	80	16	0	0	1.12.82
Donald (L. A. '80)	5049	1.4.81	Leong Quing Hing	Wycheproof	299	23	8	6	1.10.82
St. Arnaud	1052	"	Litchfield, Joseph	Witchipool	320	24	0	0	"
Charlton	5033	1.7.81	Livingstone, Geo.	Gowar	242	20	3	0	1.7.82
"	1020	1.11.77	Loughran, Thos.	Wooronook	155	23	5	0	1.11.82
"	1023	1.9.77	Loughnan, Ml.	Doboobetic	320	48	0	0	1.9.82
Avoca	1033	1.10.77	Looby, Thos.	Moyreisk	40	16	0	0	1.10.82
Donald	1072	1.12.78	Louitt, John	Corack East	320	32	0	0	1.12.82
Charlton (L. A. '80)	3030	1.4.81	Loughran, Ml.	Wycheproof	320	24	0	0	1.10.82
Donald	3042	1.8.78	Love, W. V.	Laen	320	64	0	0	1.8.82
"	3043	"	Love, A. J.	Laen	317	63	8	0	"
"	5023	1.4.81	Loutitt, Jemima	Corack East	320	16	0	0	1.10.82
Charlton	3054	1.4.79	Lynch, Patk.	Carron	236	17	14	0	"
Donald	1084	1.11.78	Lynas, Wm.	West Charlton	320	32	0	0	1.11.82
" (Land Act '80)	1100	1.4.81	Matheson, John	Laen	320	32	0	0	1.10.82
"	1102	"	Maher, Phillip	Jeffcott	200	15	0	0	"
"	1103	1.7.81	Mahoney, Matilda	Watchem	320	24	0	0	"
"	1104	"	Mahoney, Sarah J.	Watchem	313	25	17	0	1.7.82
Charlton (L. A. '80)	1123	1.7.81	Maher, Annie	Watchem	320	24	5	0	"
St. Arnaud	1139	1.2.78	Manallock, F.	East Charlton	320	16	0	0	"
Donald (L. A. '80)	1143	1.7.81	Maloney, Thos.	Koorah	320	32	0	0	1.8.82
"	1148	1.12.77	Matheson Geo.	Watchem	140	7	0	0	1.7.82
" (Land Act '80)	1158	1.1.81	Maloney, Bridget	Thalia	220	33	0	0	1.12.82
"	1160	1.10.81	Maloney, Mary	Thalia	315	23	12	6	1.7.82
"	3102	1.11.78	Maloney, Ml.	Thalia	320	16	0	0	1.10.82
"	3103	1.2.78	Maloney, Ml.	Rich Avon West	320	96	0	0	1.11.82
Charlton (L. A. '80)	3108	1.4.81	Mathewson, Rodk.	Witchipool	45	6	15	0	1.8.82
Durham Ox	3143	1.10.78	Martin, John, jun.	Ninyeunook	260	19	10	0	1.10.82
Charlton (L. A. '80)	3145	1.4.81	Maunders, Geo.	Mysia	320	48	0	0	"
"	3164	1.1.81	Maher, Thos.	Buckrabanyule	256	19	4	0	"
St. Arnaud	3167	1.1.79	Maslin, Job	East Charlton	320	24	0	0	1.7.82
Durham Ox	3171	1.12.78	Martin, John	Marnoo	123	9	4	6	"
"	3178	1.4.81	Makeham, Thos.	Mysia	178	32	17	0	1.12.82
Donald	3195	1.9.79	Matheson, Christina	Rich Avon West	228	22	16	0	1.9.82
Charlton	3210	1.12.79	Markillie, Geo.	Towaninny	320	32	0	0	1.12.82
"	3213	"	Markillie, Susan	Towaninny	320	32	0	0	"
"	3214	"	Markillie, Charlotte	Towaninny	320	32	0	0	"
"	3215	1.8.79	Markillie, Henry	Cooroopajerrup	320	32	0	0	1.8.82

LESSEES IN ARREAR UNDER SECTION 20 OF "THE LAND ACT 1869"—continued.

Receiver's District.	No. of Lease.	Date of Lease.	Name of Lessee.	Parish.	Extent.	Rents and Fees due.	When due.
					Acres.	£ s. d.	
St. Arnaud District—continued.							
St. Arnaud	5091	1.12.79	Maier, John	Banyena	257	19 5 6	1.12.82
Avoca	5143	1.3.82	Maxwell, Allan	Moyreisk	42	4 2 0	1.3.82
St. Arnaud	5147	1.10.81	Maslin, Job	Banyena	107	10 0 6	1.10.82
Donald	1129	1.4.81	Merrett, F. A.	Watchem	320	16 0 0	"
St. Arnaud	5081	1.11.79	Medlyn, John	Gowar	318	39 17 6	1.11.82
Donald	5115	1.3.80	Metcalfe, Andrew	Jeffcott	111	5 11 0	1.3.82
Charlton (L. A. '80)	1106	1.4.81	Mitchell, Richd.	East Charlton	320	24 0 0	1.10.82
"	5107	1.7.81	Miles, Wm.	Ninyeunook	320	16 0 0	1.7.82
Donald	5183	1.6.81	Mitchell, Ralph	Watchem	100	5 0 0	1.12.82
"	1032	1.5.79	Moloney, Ml.	Witchipool	200	15 0 0	1.11.82
" (L. A. '80)	1140	1.4.81	Moore, Ellen	Corack	313	23 9 6	1.10.82
Durham Ox	1155	1.2.78	Moore, Wm.	Mysia	160	16 0 0	1.8.82
Donald (Land Act '80)	1157	1.7.81	Molloy, Catherine	Thalia	320	16 0 0	1.7.82
Inglewood	1174	1.5.81	Morgan, Wm.	Korong	320	24 0 0	1.11.82
Charlton	1184	1.7.81	Morrison, Alexr.	Kalpienung	320	16 0 0	1.7.82
"	3136	"	Morrison, Mary A.	Kalpienung	320	16 0 0	"
St. Arnaud	3153	1.4.81	Moore, Geo.	Marnoo	285	14 5 0	1.10.82
Donald	5150	1.5.79	Morrison, James	Narraport	320	16 0 0	1.11.82
Durham Ox	5090	1.11.79	Morgan, John	Mysia	161	16 2 0	1.11.82
Charlton	5092	1.4.80	Morrison, Mary	Towaninny	102	5 2 0	1.10.82
"	5093	"	Morrison, Mary	Towaninny	219	10 19 0	"
Durham Ox (L. A. '80)	5110	1.4.81	Moloney, Danl.	Wyचितella	208	15 12 0	"
St. Arnaud	5112	1.2.80	Mole, Edward	Gowar	19	1 18 0	1.8.82
Durham Ox	5121	1.5.80	Morgan, John	Mysia	26	2 12 0	1.11.82
"	5157	1.3.81	Muirhead, J. D.	Mysia	314	33 8 0	1.9.82
Donald	2291	1.1.79	Cannard, John, jun.	Carron	320	66 0 0	1.7.82
Charlton (L. A. '80)	4395	1.10.81	Charleson, Rodk.	Wooroonook	230	11 10 0	1.10.82
St. Arnaud	4403	1.5.81	Carroll, Helen	Gre Gre	307	30 14 0	1.11.82
Charlton	4353	"	Considine, Thos.	Wooroonook	35	3 10 0	"
St. Arnaud	4180	1.6.81	Betta, R. J.	Dalyenong	99	9 18 0	1.12.82
"	5928	1.12.80	Wong, Heu	Banyena	134	13 8 0	"
"	4043	1.2.81	Ah Meng	Gre Gre	20	2 0 0	1.8.82
"	4664	1.6.81	Fraser, Duncan	Berrimal	40	4 0 0	1.12.82
Charlton	4834	"	Harvey, Wm., sen.	Ninyeunook	320	24 0 0	"
Inglewood	658	1.4.81	Hamilton, M. C.	Kinypanial	320	24 0 0	1.10.82
St. Arnaud	4850	1.12.81	Hill, Joseph	Dalyenong	320	16 0 0	1.12.82
Donald (Land Act '80)	2087	1.7.81	Higgett, Joseph	Donald	320	16 0 0	1.7.82
Charlton	4982	1.5.81	Keirce, John W.	Buckrabanyule	95	4 15 0	1.11.82
Donald	6925	1.6.78	Kennedy, John	Thalia	245	24 10 0	1.12.82
St. Arnaud	5164	1.5.81	Marshall, C. J.	Kooreh	119	8 18 6	1.11.82
Charlton (L. A. '80)	5169	1.4.81	Matheson, Rodk., sen.	Ninyeunook	320	24 0 0	1.10.82
"	4516	1.9.78	Dobson, Hubert	Buckrabanyule	323	66 5 0	1.9.82
St. Arnaud (L. A. '80)	462	1.4.81	Dowling, Eliza	Gre Gre	316	23 14 0	1.10.82
Donald (Land Act '80)	2361	1.7.81	Joyce, Edward	Thalia	320	16 0 0	1.7.82
Durham Ox	3411	"	Kirk, F. McA.	Mysia	124	6 4 0	"
Charlton	1706	1.5.78	Greenfield, A. M.	Doboobetic	111	11 2 0	1.11.82
Donald	5353	1.9.81	Lynch, Patk.	Carron	96	16 8 0	1.9.82
" (L. A. '80)	2777	1.10.81	Glowrey, J. T.	Corack East	100	5 0 0	1.10.82
"	2906	"	Glowrey, John T.	Corack East	200	5 0 0	"
St. Arnaud	3172	1.4.81	Creswick, Chas.	Banyena	312	15 12 0	"
Donald	5103	1.12.79	Cleaver, Chas.	Rich Avon West	76	7 12 0	1.12.82
"	2162	1.11.78	Clements, John	Jeffcott	159	23 17 0	1.11.82
St. Arnaud	3302	1.10.81	McAuliffe, Denis	Gowar	300	15 0 0	1.10.82
Donald (Land Act '80)	1376	"	McComb, J. R.	Watchem	223	11 3 0	"
"	1391	1.4.81	McCarthy, John	Thalia	272	20 8 0	"
Charlton	1392	"	McCarthy, David	Wooroonook	241	18 1 6	"
Donald	1423	1.10.81	McCormick, Hy.	Corack East	320	16 0 0	"
Charlton	1426	1.7.81	McCallum, Hugh	Ninyeunook	320	16 0 0	1.7.82
Donald	3305	1.5.78	McConville, Mary	Banyenong	207	41 8 0	1.11.82
Charlton	5259	1.9.79	McCalman, D. N.	Doboobetic	108	10 16 0	1.9.82
Donald (L. A. '80)	5263	1.7.81	McCallum, J.	Corack	120	6 0 0	1.7.82
St. Arnaud	1282	1.9.77	McDonald, Archd.	Swanwater	100	10 0 0	1.9.82
Charlton (L. A. '80)	1290	1.10.81	McDonald, John	Banguluke	200	10 0 0	1.10.82
Donald	3357	1.7.81	McDonald, John	Laen	144	7 4 0	1.7.82
St. Arnaud	3394	1.1.80	McDonald, Donald	Tottington	280	14 0 0	"
Charlton	5233	1.5.80	McDonald, Neil	Yeungroon	277	41 11 0	1.11.82
St. Arnaud (L. A. '80)	5245	1.10.81	McDonald, John	Burrum Burrum	145	7 16 0	1.10.82
Donald	5266	1.7.81	McDonald, John	Laen	99	4 19 0	1.7.82
St. Arnaud	5332	1.10.81	McDonald, Elizh.	Burrum Burrum	320	16 0 0	1.10.82
Charlton	1276	1.8.77	McGruer, Alexr.	West Charlton	248	24 12 0	1.8.82
" (L. A. '80)	1403	1.4.81	McGurk, Thos.	Woosang	240	12 0 0	1.10.82
"	964	"	McGurk, Thos.	Woosang	320	16 0 0	"
"	1428	"	McGurk, Thos.	Yeungroon	320	16 0 0	"
"	4373	1.1.81	McGurk, Thos.	Woosang	300	15 0 0	1.7.82
St. Arnaud	3355	1.11.79	McIntosh, John	Burrum Burrum	246	12 6 0	1.11.82
Charlton	5252	1.2.80	McIntyre, Duncan	Wycheproof	120	12 0 0	1.8.82
St. Arnaud	5274	"	McIntyre, Mary A.	Tottington	320	16 0 0	"
Donald	5308	1.11.80	McIntyre, Achl.	Witchipool	154	15 8 0	1.11.82
Charlton	1271	1.6.78	McKenzie, Duncan	Charlton East	320	32 0 0	1.12.82
St. Arnaud (L. A. '80)	1279	1.4.81	McKenzie, Norman	Gre Gre	182	9 2 0	1.10.82
"	1280	1.7.81	McKenzie, John	Gre Gre	320	16 0 0	1.7.82
Inglewood	1408	1.1.81	McKinnon, Jas.	Borong	312	15 12 0	"
Charlton	1424	1.4.79	McKelvie, Wm. H.	Teddywaddy	320	16 0 0	1.10.82
Charlton (L. A. '80)	1425	1.7.81	McKelvie, Wm.	Teddywaddy	320	16 0 0	1.7.82
Donald	3322	1.11.78	McKenzie, Cathue.	Jeffcott	100	35 0 0	1.11.82
"	5250	1.7.80	McKenzie, Cathue.	Jeffcott	32	10 0 0	1.7.82
St. Arnaud	5291	1.1.79	McKay, Alexr.	Gre Gre	315	23 12 6	"
" (Land Act '80)	1329	1.10.81	McKay, Donald	Gre Gre	320	16 0 0	1.8.82
"	1396	1.2.78	McKay, Donald	Darkbonee	160	16 0 0	"
Charlton	1326	1.12.77	McLaughlin, E.	Wooroonook	320	48 0 0	1.12.82
St. Arnaud (L. A. '80)	1383	1.10.77	McLaughlin, Ml.	Wooroonook	18	1 16 0	1.10.82
"	1384	1.4.81	McLeod, Rodk.	Gre Gre	300	15 0 0	"
Charlton	3332	1.1.78	McLean, John	Gre Gre	320	24 0 0	"
St. Arnaud	1312	1.5.78	McLeod, Angus	Charlton West	320	32 0 0	1.11.82
Donald (L. Act '80)	1418	1.4.81	McLeod, Rodk.	Banyena	52	5 4 0	"
"	3330	1.1.80	McMahon, Patk.	Carron	220	16 10 0	1.10.82
" (L. Act '80)	5234	1.7.81	McMinamin, J.	Corack East	200	20 0 0	1.7.82
Avoca	5271	1.6.80	McMullan, John	Corack East	80	4 0 0	"
				Bolerch	216	10 16 0	1.12.82

LESSEES IN ARREAR UNDER SECTION 20 OF "THE LAND ACT 1869"—continued.

Receiver's District.	No. of Lease.	Date of Lease.	Name of Lessee.	Parish.	Extent.	Rents and Fees due.	When due.
					Acres.	£ s. d.	
St. Arnaud District—continued.							
Donald (L. Act '80)	5275	1.1.81	McMurtry, Andrew	Corack East	150	11 5 0	1.7.82
St. Arnaud	2891	1.9.79	McMaster, John	Coonoor West	80	8 0 0	1.9.82
Donald	4952	1.7.80	McMaster, John	Narraport	320	16 0 0	1.7.82
Charlton (L. Act '80)	3257	1.1.81	McNeil, Allan	Woosang	319	15 19 0	"
St. Arnaud	3340	1.7.81	McNulty, Wm.	Kooreh	240	12 0 0	"
Charlton	2190	1.4.79	McNeil, Allan	Woosang	100	10 0 0	1.10.82
St. Arnaud (L. A. '80)	1272	1.4.81	McQuarrie, Hugh	Marnoo	319	23 18 6	"
"	3386	1.5.79	McQueen, Peter	Carapooce West	81	8 2 0	1.11.82
Donald (L. A. '80)	3638	1.7.81	McKedlin, Elizh.	Corack	320	16 0 0	1.7.82
"	3480	1.10.81	Naughton, Margt.	Warmur	320	16 0 0	1.10.82
"	3011	"	Naughton, Jas.	Warmur	320	16 0 0	"
"	1433	1.11.77	Neyland, John P.	Corack	220	22 0 0	1.11.82
"	3453	1.4.78	Neal, Jas.	Watchem	320	32 0 0	1.10.82
"	5216	1.11.79	Neyland, Jas.	Corack	127	6 7 0	1.11.82
St. Arnaud (L. A. '80)	3471	1.7.81	Nicholson, Donald	Marnoo	169	8 9 0	1.7.82
Donald	5437	1.10.81	Nitschke, John	Carron	150	7 10 0	1.10.82
Inglewood	5438	1.12.79	Nixon, Geo.	Korong	8	1 12 0	1.12.82
Charlton	5449	1.6.80	Noonan, Danl.	Woosang	321	48 3 0	"
Donald (L. Act '80)	1431	1.1.81	Nugent, Edwd.	Witchipool	225	16 17 6	1.7.82
"	3451	"	Nugent, Edwd.	Witchipool	79	5 18 6	"
St. Arnaud	5458	1.9.80	Nynberg, Chas.	Coonoor East	36	3 12 0	1.9.82
" (Land Act '80)	2644	1.10.81	O'Shannessy, J.	Burrum Burrum	83	4 3 0	1.10.82
Donald	1489	1.7.81	O'Leary, Patk.	Jeffcott	320	16 0 0	1.7.82
Durham Ox	1506	1.4.81	O'Neil, Patk.	Wychitella	320	16 0 0	1.10.82
St. Arnaud	3234	1.6.79	O'Neill, Kate	Gowar	188	18 16 0	1.12.82
Donald (L. Act '80)	3235	1.1.81	O'Keefe, Jas.	Banyenong	143	9 14 6	1.7.82
"	3239	1.6.79	O'Meara, Mary	Corack East	220	33 0 0	1.12.82
Charlton (L. Act '80)	3483	1.7.81	O'Keefe, Edmund	Wooronook	320	24 5 0	1.7.82
Donald	3490	1.6.79	Ower, James	Corack East	30	3 0 0	1.12.82
"	3524	1.1.81	O'Keefe, James	Banyenong	65	4 16 0	1.7.82
St. Arnaud	5494	1.9.80	O'Neill, Cathue.	Charlton West	151	7 11 0	1.9.82
Charlton (L. Act '80)	5427	1.4.81	O'Neill, Cathue.	Charlton West	60	3 0 0	1.10.82
St. Arnaud	1503	1.5.78	Opij, John E.	Coonoor	320	32 0 0	1.11.82
Donald	3237	1.9.79	Opij, Jane	Corack East	319	23 18 6	1.9.82
St. Arnaud	5477	"	Opij, Tristram	Coonoor West	314	62 16 0	"
Donald (L. Act '80)	2536	1.4.81	O'Brien, Ml.	Carron	320	16 0 0	1.10.82
" (Land Act '80)	1504	1.6.79	O'Donohue, Patk.	Corack	320	32 0 0	1.12.82
"	3521	1.1.81	O'Connor, Cornelius	Warmur	320	16 0 0	1.7.82
St. Arnaud	3290	1.10.78	O'Donohue, Hubert	Gowar	45	4 10 0	1.10.82
Charlton (L. Act '80)	5483	1.7.81	Oughtred, John	Cooroopajerrup	310	15 10 0	1.7.82
St. Arnaud	5011	1.2.80	O'Donnell, R.	Tottington	61	6 2 0	1.8.82
Charlton (L. Act '80)	1570	1.10.81	Pratt, Thomas	Narrowwillock	240	18 1 6	1.10.82
"	1573	1.4.78	Parker, John	Wycheproof	220	33 0 0	"
"	3539	"	Parker, John	Wycheproof	101	15 3 0	"
Donald (L. Act '80)	3541	1.4.81	Palframan, Wm.	Corack	320	16 0 0	"
St. Arnaud	5531	"	Parish, John	Coonoor West	320	16 0 0	"
Charlton	5540	1.3.80	Parker, James	Bunguluke	148	7 8 0	1.9.82
Durham Ox	827	1.5.80	Pattison, Wm.	Mysia	317	31 14 0	1.11.82
St. Arnaud	3542	1.4.78	Parish, John	Coonoor West	320	32 0 0	1.10.82
Charlton (L. Act '80)	1511	1.4.81	Pearson, Alexr.	Teddywaddy	320	24 0 0	"
Donald	1554	1.2.78	Perry, Edward	Corack	282	28 4 0	1.8.82
St. Arnaud	3590	1.6.79	Perry, S. M.	Berrinal	68	6 16 0	1.12.82
"	5530	1.7.81	Peterson, Sarah	Gre Gre	78	7 17 0	1.7.82
Donald	5532	1.3.79	Pearse, Richd.	Jeffcott	320	16 0 0	1.9.82
" (Land Act '80)	281	1.1.81	Pearse, W. N. L.	Karyrie	320	24 0 0	1.7.82
St. Arnaud	3585	1.4.79	Petrie, John	Swanwater	287	28 14 0	1.10.82
Donald (L. Act '80)	1101	1.7.81	Pearse, W. N. L.	Karyrie	320	16 0 0	1.7.82
Charlton	1516	1.4.78	Pryse, John	Doobnobetic	320	32 0 0	1.10.82
Donald (L. Act '80)	1526	1.7.81	Pickering, Geo.	Corack	320	24 5 0	1.7.82
"	1527	1.10.81	Pickering, Wm.	Watchem	320	24 5 0	1.10.82
"	1535	1.7.81	Pickering, Louis	Corack	300	15 0 0	1.7.82
Durham Ox	1536	1.8.78	Phillips Joseph	Wychitella	320	32 0 0	1.8.82
Donald	1540	1.6.79	Pink, John	Corack East	320	16 0 0	1.12.82
St. Arnaud	3564	1.12.78	Pickett, David	Dalyenong	152	15 4 0	"
Charlton	5533	1.3.80	Philp, Chas.	Toumanny	320	24 0 0	1.9.82
St. Arnaud	36876	13.2.77	Pilgrim, Wm. R.	Banyenn	320	32 0 0	13.8.82
Charlton (L. A. '80)	3545	1.1.81	Pollard, Henry	Charlton West	320	24 0 0	1.7.82
"	3546	1.4.81	Pollard, Squire	Charlton West	320	16 0 0	1.10.82
St. Arnaud	5515	1.8.79	Postlothwaite, Lewis	Gowar	320	24 0 0	1.8.82
"	5554	1.10.80	Pole, Geo.	Swanwater	55	5 10 0	1.10.82
Durham Ox	5544	1.1.81	Poyser, John	Mysia	315	47 5 0	1.7.82
Inglewood	2042	1.2.79	Probyn, Alice	Borung	299	29 18 0	1.8.82
Charlton	5227	1.9.81	Pullen, Danl.	Woosang	235	11 15 0	1.9.82
" (Land Act '80)	1551	1.4.81	Pryse, Thos.	Ninyeunook	320	24 0 0	1.10.82
"	1552	"	Pryse, Thos.	Ninyeunook	320	24 0 0	"
"	1557	"	Pryse, Mary A.	Ninyeunook	320	24 0 0	"
Donald (L. Act '80)	5519	1.4.82	Pyers, Geo.	Laen	320	16 5 0	"
Charlton	3603	1.7.81	Quirk, Patk.	Wooronook	320	16 0 0	1.7.82
"	3604	"	Quirk, Patk.	Wooronook	276	13 16 0	"
St. Arnaud	5596	1.10.81	Randall, W. W.	Gowar	255	12 15 0	1.10.82
"	3636	"	Read, James	Kooreh	200	10 0 0	"
"	3676	1.4.81	Reyne, Richd.	Boola Boloke	106	7 19 0	"
Donald	3678	1.1.82	Reid, Marion	Rich Avon West	319	16 4 0	1.7.82
St. Arnaud	3681	1.5.79	Reilly, Maria	Burrum Burrum	285	14 5 0	1.11.82
Donald (L. Act '80)	3689	1.1.81	Reseigh, E.	Rich Avon East	316	15 16 0	1.7.82
St. Arnaud	3697	1.10.81	Regester, Benjn.	Berrinal	300	15 0 0	1.10.82
"	5634	1.4.81	Read, John	Kooreh	200	22 0 0	"
Donald	6026	1.6.81	Reid, Hugh	Carron	80	8 0 0	1.12.82
Durham Ox (L. A. '80)	3995	1.10.81	Renwick, John	Mysia	320	16 0 0	1.10.82
"	3996	"	Renwick, John	Mysia	313	15 18 0	"
St. Arnaud	1609	1.7.81	Rice, Mathew	Gre Gre	62	8 2 0	1.7.82
Donald	1666	1.10.77	Richmond, John	Laen	320	16 0 0	1.10.82
Charlton (L. Act '80)	3611	1.10.81	Ricketts, Geo.	Terrappee	200	10 0 0	"
"	3625	1.4.81	Rice, Josiah	Cooroopajerrup	319	23 18 6	"
"	2480	1.1.81	Rice, Josiah	Cooroopajerrup	319	23 18 6	1.7.82
St. Arnaud	1603	1.6.78	Robertson, Angus	Swanwater	95	9 12 0	1.12.82
"	1612	1.9.77	Robertson, Angus	Swanwater	100	10 0 0	1.9.82
Donald	1616	1.9.70	Robertson, Christina	Laen	320	24 0 0	"
Charlton (L. Act '80)	1617	1.10.81	Robertson, Neil	Terrappee	320	18 0 0	1.10.82

LESSEES IN ARREAR UNDER SECTION 20 OF "THE LAND ACT 1869"—continued.

Receiver's District.	No. of Lease.	Date of Lease.	Name of Lessee.	Parish.	Extent.	Rents and Fees due.		When due.	
						Acres.	£ s. d.		
St. Arnaud District—continued.									
Charlton (L. A. '80)	1619	1.4.81	Robinson, Jas.	Wycheproof	301	15	1	0	1.10.82
Donald	1630	1.10.81	Robertson, Angus	Rich Avon West	320	16	0	0	"
St. Arnaud	1652	1.2.79	Robertson, Neil	Burrum Burrum	233	43	19	0	1.8.82
"	1657	1.6.78	Robertson, Margt.	Burrum Burrum	320	48	0	0	1.12.82
Donald	1669	1.6.79	Rooney, Bernard	Corack	320	32	0	0	"
St. Arnaud	2684	1.7.81	Robinson, John	Marnoo	320	16	0	0	1.7.82
"	3632	"	Ross, Rock	Koorah	98	4	18	0	"
"	3686	1.4.79	Roberts, Edwin	Coonoor West	79	7	4	0	1.10.82
" (Land Act '80)	5591	1.10.81	Robinson, John	Marnoo	320	16	0	0	"
Charlton	5611	1.4.81	Roberts, Griffith	Terrapsee	220	16	10	0	"
St. Arnaud	5622	1.12.79	Rose, Sarah	Dalyong	19	1	18	0	1.12.82
" (Land Act '80)	5633	1.11.81	Robins, Eliza	Tottington	320	16	0	0	1.11.82
Donald	5638	1.7.80	Roberts, Jas.	Corack East	300	15	0	0	1.7.82
Charlton (L. A. '80)	5670	1.4.81	Roberts, G.	Terrapsee	58	4	7	0	1.10.82
"	3659	1.12.79	Rogan, Ml.	Glenloth	255	12	15	0	1.12.82
Donald	6028	1.7.81	Robertson, J. W.	Rich Avon West	320	32	0	0	1.7.82
Charlton (L. Act '80)	1604	1.4.81	Ruse, Robt.	Bunguluke	320	24	0	0	1.10.82
Durham Ox	5645	1.5.80	Rutherford, J.	Wychitella	200	15	0	0	1.11.82
Donald (Ld. Act '80)	1629	1.10.81	Ryan, James	Warmur	320	16	0	0	1.10.82
"	3643	1.10.78	Ryan, Thos.	Witchipool	100	10	0	0	"
"	5600	1.9.79	Ryan, Ml.	Witchipool	160	16	0	0	1.9.82
Charlton	5675	1.11.80	Ryan, J.	Bunguluke	313	46	9	0	1.11.82
Donald	6063	1.9.81	Ryan, John	Carron	83	8	6	0	1.9.82
" (Land Act '80)	1686	1.10.81	Shaw, T. J.	Narraport	320	16	0	0	1.10.82
"	1688	1.4.81	Shaw, Rowland J.	Narraport	320	16	0	0	"
"	1714	1.10.81	Sanderson, Jas.	Laen	320	16	0	0	"
Inglewood	3755	1.4.81	Starr, M. H.	Kinypanial	322	24	3	0	"
Donald (Ld. Act '80)	3759	1.10.81	Sands, Robt., jun.	Corack East	320	16	0	0	"
Avoca	3780	1.6.79	Sanderson, Joseph	Moyreisk	128	19	4	0	1.12.82
Charlton	3808	1.4.79	Sayers, Wm.	Cooroopajerrup	240	18	0	0	1.10.82
St. Arnaud (L. A. '80)	5695	1.5.81	Staveley, John	Gowar	309	15	9	0	1.11.82
"	5705	1.3.80	Sanderson, Joseph	Dalyong	85	8	10	0	1.9.82
Charlton (L. Act '80)	5727	1.10.81	Sharman, Thos.	Charlton West	300	15	0	0	1.10.82
"	5711	1.9.80	Sharman, Thos.	Charlton West	319	15	19	0	1.9.82
St. Arnaud (L. A. '80)	5782	1.4.81	Stack, Garrett	Coonoor West	291	21	16	6	1.10.82
Durham Ox	5749	1.6.81	Sanderson, Jas.	Mysia	55	2	15	0	1.12.82
Avoca	5800	30.9.77	Slater, John	Redbank	92	13	16	0	30.9.82
Donald	1713	1.10.77	Sheridan, Ml.	Banyong	320	32	0	0	1.10.82
Charlton (L. Act '80)	1724	1.4.81	Shell, Alfred	Bunguluke	280	14	0	0	"
St. Arnaud	1751	"	Spence, G. N.	Coonoor East	320	24	0	0	"
Donald	1768	"	Sexton, Jeremiah	Witchipool	150	11	5	0	"
"	1781	1.10.81	Shearer, Wm.	Laen	200	10	0	0	"
"	1783	"	Shearer, Wm.	Laen	320	16	0	0	"
Charlton	1794	1.7.81	Stewart, Ewen	Terrapsee	321	16	9	6	1.7.82
Donald	1798	1.12.77	Seward, Wilson	Corack East	320	32	0	0	1.12.82
Inglewood	3734	1.4.81	Shelton, Saml.	Kurracca	220	11	0	0	1.10.82
Donald	3767	1.10.79	Sweeney, Patk.	Laen	320	32	0	0	"
"	3784	1.1.79	Sexton, Jeremiah	Witchipool	39	9	16	0	1.7.82
Charlton	3783	1.7.79	Shea, John	Towaninny	320	16	0	0	"
Inglewood	3819	1.6.79	Smellie, Jas.	Korong	300	15	0	0	1.12.82
"	5704	1.6.80	Smellie, Jas., sen.	Korong	20	2	0	0	"
Charlton	5717	1.5.80	Secombe, Josiah	West Charlton	61	6	2	0	1.11.82
" (Land Act '80)	1067	1.7.81	Stewart, Ewen	Terrapsee	320	16	0	0	1.7.82
Inglewood	32	1.12.77	Smellio, Jas., sen. and jun.	Korong	45	4	10	0	1.12.82
St. Arnaud	1025	"	Steedman, Thos.	Banyena	160	16	0	0	1.9.82
Inglewood	1699	1.7.81	Simons, S. E.	Kurracca	318	15	18	0	1.7.81
Donald (L. Act '80)	1774	"	Spillane, John	Rich Avon West	217	10	17	0	1.7.82
Durham Ox	1801	1.4.81	Stringer, Jas.	Mysia	320	16	0	0	1.10.82
Inglewood	3741	"	Sinclair, J. McG.	Morong	215	12	5	0	"
Donald	3770	1.8.78	Smith, Thos.	Witchipool	153	31	4	0	1.8.82
Inglewood	3776	1.3.79	Simons, Jas.	Kurracca	96	9	12	0	1.8.82
Donald (L. Act '80)	3826	1.7.81	Smith, W.	Thalia	200	10	0	0	1.7.82
Charlton	3796	1.11.80	Smith, Felix	Towaninny	320	16	0	0	1.11.82
"	491	1.11.77	Smith, Felix	Bunguluke	320	32	0	0	"
"	1584	"	Smith, Felix	Bunguluke	240	24	0	0	"
Durham Ox (L. A. '80)	1700	1.10.81	Slocombe, Robt.	Wychitella	160	8	0	0	1.10.82
Donald	1736	"	Scown, Edwin	Rich Avon West	61	3	1	0	"
St. Arnaud	1786	1.3.78	Stuart, Wm.	Swanwater	49	4	18	0	1.9.82
Charlton	3752	1.12.78	Sutherland, John	Bunguluke	320	32	0	0	1.12.82
Inglewood	3839	1.12.79	Sutherland, Thos.	Kinypanial	100	7	10	0	"
Donald	5722	1.4.80	Summerhayes, W.	Rich Avon West	155	7	15	0	1.10.82
Charlton (L. A. '80)	1850	1.10.81	Traynor, Jas.	West Charlton	240	12	0	0	"
"	1879	1.4.81	Trask, Fredk.	Ninyeunook	320	24	0	0	"
"	1868	"	Temple, John	Yeungroon	320	24	0	0	"
"	1869	"	Temple, Francis	Yeungroon	320	24	0	0	"
"	1874	1.6.78	Treverton, Edwd.	Cooroopajerrup	320	16	0	0	1.12.82
St. Arnaud	3884	1.2.79	Telford, Geo.	Gowar	320	16	0	0	1.8.82
"	3885	"	Telford, John	Gowar	320	16	0	0	"
Charlton	3875	1.11.78	Treverton, Edwd.	Cooroopajerrup	240	12	0	0	1.11.82
" (Land Act '80)	3862	1.7.81	Timm, Henry	Terrapsee	320	16	0	0	1.7.82
Donald	1836	1.4.81	Thomas, Wm.	Banyong	320	24	0	0	1.10.82
Charlton	1842	1.11.77	Tomkin, Stephen	Yeungroon	320	16	0	0	1.11.82
" (Land Act '80)	3853	1.4.81	Thomas, Jas., sen.	Yeungroon	304	22	16	0	1.10.82
"	3854	"	Thomas, Jas., jun.	Yeungroon	320	24	0	0	"
St. Arnaud	3877	1.10.81	Touzel, Francis J.	Tottington	100	5	0	0	"
Charlton	3899	1.4.81	Tobin, James	Cooroopajerrup	320	24	0	0	"
"	5832	"	Thomas, Jas.	Yeungroon	320	16	0	0	"
Donald	5833	5.3.79	Tonkin, H. J.	Jeffcott	240	24	0	0	5.9.82
Inglewood	5837	1.5.80	Trotman, John	Kurracca	49	4	0	0	1.11.82
Donald	777	1.11.77	Tomkin, John and H. G.	Jeffcott	160	16	2	0	"
Charlton (L. A. '80)	3843	1.4.81	Tucker, Elizh. A.	Cooroopajerrup	320	32	0	0	1.10.82
"	3844	"	Tucker, Chas.	Cooroopajerrup	160	8	0	0	"
"	3874	"	Tucker, John L.	Cooroopajerrup	240	12	0	0	"
"	5840	1.6.80	Turin, Ferdinand	Terrapsee	197	9	17	0	1.12.82
Donald	1821	1.1.78	Tyson, Wm.	Witchipool	320	32	0	0	1.7.82
St. Arnaud (L. A. '80)	1896	1.1.81	Vaughan, John	Marnoo	320	32	5	0	"
Donald	9910	1.5.78	Vaught, Ellen	Corack East	62	12	8	0	1.11.82
Charlton	1958	1.1.79	Wall, Jessie	Bunguluke	268	26	12	0	1.7.82

LESSEES IN ARREAR UNDER SECTION 20 OF "LAND ACT 1869"—continued.

Receiver's District.	No. of Lease.	Date of Lease.	Name of Lessee.	Parish.	Extent.	Rents and Fees due.		When due.	
						Acres.	£ s. d.		
St. Arnaud District—continued.									
St. Arnaud (L. A. '80)	3404	1.10.81	Wandell, Carl	Kooreh	120	6	0	0	1.10.82
Donald	3440	1.5.79	Warne, John, jun.	Corack East	200	20	0	0	1.11.82
Charlton (L. A. '80)	3444	1.4.81	Walsh, Thomas	Kalpienung	320	32	0	0	1.10.82
Durham Ox	3957	1.7.78	Ward, Peter	Mysia	241	24	2	0	1.7.82
" (Land Act '80)	5906	1.4.81	Watts, Wm.	Wychitella	320	16	0	0	1.10.82
Donald	5937	1.8.80	Waddell, W. J.	Laen	320	82	0	0	1.8.82
" (Land Act '80)	1941	1.4.81	Walsh, Julia	Rich Avon West	320	24	0	0	1.10.82
Charlton (L. A. '80)	1923	1.1.81	Webster, John	Bunguluke	310	23	5	0	1.7.82
Durham Ox	1927	1.12.79	Weaver, Edwd.	Wychitella	320	24	0	0	1.12.82
Charlton (L. A. '80)	3991	1.7.81	Webber, Henry	Cooroopajerrup	290	14	10	0	1.7.82
Durham Ox	5892	1.11.79	Weaver, Edwd.	Mysia	320	16	0	0	1.11.82
Charlton	5915	1.2.80	Weir, Wm.	Bunguluke	44	15	4	0	1.8.82
Donald (L. Act '80)	5949	1.4.82	Wells, Harriet	Carron	320	16	5	0	1.10.82
Charlton	3183	1.7.81	Webber, Eliza	Cooroopajerrup	320	16	0	0	1.7.82
Donald	2307	1.6.78	Wheeler, Wm. E.	Banyenong	274	27	8	0	1.12.82
Charlton	1929	1.11.78	Winter, Henry	Barrakee	221	22	2	0	1.11.82
" (L. A. '80)	1937	1.4.81	Whittet, Peter	Ninyeunook	320	24	0	0	1.10.82
"	1945	"	Wilson, Wm. H.	Ninyeunook	320	16	0	0	"
"	1949	2.1.82	Whittet, Thos.	Ninyeunook	320	16	5	0	2.7.82
St. Arnaud	1965	1.7.81	Williams, Wm.	Coonoer	144	7	4	0	1.7.82
"	1975	"	Williamson, John	Kooreh	322	16	2	0	"
"	1987	1.4.81	Williamson, Edwd.	Berrimal	201	15	1	6	1.10.82
Durham Ox	1990	"	White, James	Mysia	320	24	0	0	"
St. Arnaud	2683	1.9.79	Williams, Isaac	Gre Gre	80	10	0	0	1.9.82
Charlton	3406	1.11.78	Wilkins, Chas.	Wycheproof	318	31	16	0	1.11.82
" (Land Act '80)	3417	1.10.81	Wilson, John	Ninyeunook	320	24	5	0	1.10.82
"	3422	1.7.81	Wilson, Edward	Ninyeunook	320	24	5	0	1.7.82
Inglewood	3429	"	Wingfield, Bernard	Kurraeca	320	16	0	0	"
"	3430	1.4.81	Wingfield, Wm. Hy.	Kurraeca	320	16	0	0	1.10.82
Durham Ox	3433	"	Williamson, Jas.	Wychitella	320	16	0	0	"
Inglewood	3450	1.3.80	Wingfield, Elizh. W.	Kurraeca	263	13	3	0	1.9.82
Durham Ox (L. A. '80)	3929	1.4.81	White, Jas.	Mysia	320	16	0	0	1.10.82
St. Arnaud	3957	1.10.81	Wilson, Jessie	Marnoo	313	15	13	0	"
"	3989	"	Willoughby, Hy.	Swanwater	100	10	0	0	"
Donald	3998	1.8.79	Williams, Walter	Laen	232	11	12	0	1.8.82
"	5916	1.12.79	Williams, Owen	Rich Avon West	320	16	0	0	1.12.82
St. Arnaud (L. A. '80)	5994	1.7.81	Wilson, Robt.	Kooreh	160	8	0	0	1.7.82
"	5996	12.6.79	Wooster, J. B.	Gowar	300	15	0	0	12.12.82
Charlton	5992	1.2.80	Yates, David, sen.	Towaninny	320	16	0	0	1.8.82
"	5993	1.4.80	Yates, David, sen.	Towaninny	320	16	0	0	1.10.82
St. Arnaud	5966	1.9.80	Young, Hans	Glenloth	320	48	0	0	1.9.82
Inglewood	5971	1.9.81	Young, Hans	Kinypanial	18	1	16	0	1.9.82
St. Arnaud	603	1.11.77	Welsh, John	Swanwater	90	9	0	0	1.11.82
Inglewood	2439	1.2.80	Potter, John	Kinypanial	109	10	18	0	1.8.82
Charlton	5381	1.12.81	Mackie, Agnes	Woosang	160	16	0	0	1.12.82
"	3280	1.6.78	McKenzie, Wm.	Terrappee	320	32	0	0	"
St. Arnaud	2818	1.2.80	Sturroch, Geo.	Coonoer East	320	16	0	0	1.8.82
Charlton	7600	1.2.79	Rogan, Owen	Glenloth	248	50	12	0	"
St. Arnaud	3151	1.10.78	Roberts, Leah	Swanwater	83	8	6	0	1.10.82
"	557	1.7.78	Roberts, Josiah	Coonoer West	203	20	6	0	1.7.82
Charlton (L. Act '80)	1960	1.10.81	Penberthy and Stubbs	Ninyeunook	317	15	17	0	1.10.82
Donald	622	1.7.81	Tonkin, J. S. and H. G.	Jeffcott	273	13	13	0	1.7.82
St. Arnaud	736	1.11.77	Trollop, Thos.	Swanwater	56	5	12	6	1.11.82
"	752	1.1.79	Trollop, Thos.	Swanwater	27	2	0	6	1.7.82
Charlton (L. Act '80)	5908	1.4.82	Allan, A. M., jun.	Terrappee	320	16	5	0	1.10.82
Inglewood	23	1.5.78	Allen, Wm. B.	Kinypanial	152	15	4	0	1.11.82
Donald (Land Act '80)	1010	1.7.81	Bateman, Bridget	Banyenong	320	16	0	0	1.7.82
St. Arnaud	5479	1.1.80	Bank of Victoria	Gowar	100	10	0	0	"
Donald (Land Act '80)	775	1.1.81	Bankin, Ellis	Rich Avon East	320	16	0	0	"
Charlton	1934	1.10.77	Bank of Victoria	Terrappee	320	112	0	0	1.10.82
St. Arnaud	3339	1.11.78	Bank, Colonial	Tottington	320	64	0	0	1.11.82
Donald	2198	1.3.79	Bank, Commercial	Rich Avon East	150	15	0	0	1.9.82
St. Arnaud	3407	2.12.78	Barratt, Thos.	Banyena	110	5	10	0	2.12.82
Donald	4059	1.9.79	Bank, Commercial	Rich Avon West	53	5	6	0	1.9.82
"	4034	1.4.79	Baensch, Wm.	Laen	320	48	0	0	1.10.82
"	1736	1.10.81	Barnes, T. C.	Rich Avon West	230	11	10	0	"
St. Arnaud	2429	1.4.81	Bell, James	Dalyenong	50	2	10	0	"
Charlton	700	"	Bertoli, Giuseppe	Terrappee	307	23	0	6	"
"	2982	1.4.79	Bennett, John	Doboobotic	85	8	10	0	"
"	1045	1.4.81	Bendigo Permanent Building Society	Buckrabanyule	320	24	0	0	"
Inglewood (L. A. '80)	619	1.1.81	Boyle, John	Borong	170	17	5	0	1.7.82
St. Arnaud	5141	1.12.80	Brown, Bridget M.	Coonoer West	104	10	8	0	1.12.82
Durham Ox (L. A. '80)	2210	1.7.81	Bong, John L.	Mysia	320	16	0	0	1.7.82
Donald	1743	1.8.78	Bond, G. M.	Rich Avon West	80	8	0	0	1.8.82
Durham Ox	143	1.11.77	Brown, Anne, and McKorie, D.	Mysia	317	31	14	0	1.11.82
Donald (Land Act '80)	64	1.7.81	Burchell, Ml.	Rich Avon West	320	16	0	0	1.7.82
Charlton	4150	1.12.81	Buttery, Catherine L.	Buckrabanyule	319	15	19	0	1.12.82
"	1593	1.10.81	Bendigo Permanent Land and Building Society	Buckrabanyule	306	15	6	0	1.10.82
Donald	1368	1.11.77	Buckland, Hy. John and Ed.	Thalia	320	32	0	0	1.11.82
"	1869	"	Buckland, Hy. J. and Ed.	Thalia	320	32	0	0	"
Charlton	645	1.2.78	Bendigo Permanent Land and Building Society	East Charlton	80	12	0	0	1.8.82
"	1474	1.12.77	Bendigo Permanent Land and Building Society	Terrappee	320	80	0	0	1.12.82
"	950	1.1.81	Carr, Margt.	Wooronook	320	24	0	0	1.7.82
Donald	6255	1.11.81	Chatfield, Owen	Rich Avon West	20	5	0	0	1.11.82
Charlton (L. Act '80)	3947	1.7.81	Callaghan, John	Cooroopajerrup	100	10	0	0	1.7.82
Donald	1796	1.12.77	Cannerer, Rudolph	Donald	320	32	0	0	1.12.82
"	2643	1.7.81	Cannard, John	Witchipool	320	16	0	0	1.7.82
Charlton (L. Act '80)	1372	1.1.81	Campbell, Grace	Glenloth	300	15	0	0	"
St. Arnaud	6293	1.9.81	Clark, George, jun.	Gre Gre	120	11	0	0	1.9.82

LESSEES IN ARREAR UNDER SECTION 20 OF "THE LAND ACT 1869"—continued.

Receiver's District.	No. of Lease.	Date of Lease.	Name of Lessee.	Parish.	Extent.	Amount of Rent due.			When due.
						Acres.	£	s. d.	
St. Arnaud District—continued.									
Charlton (L. Act '80)	6305	1.7.81	Cashen, Jas., jun.	Tarrappee	123	6	8	0	1.7.82
St. Arnaud	776	1.6.78	Camerer, Rudolph	Swanwater	175	26	5	0	1.11.82
"	5024	1.11.80	Carroll, James	Banyena	202	30	6	0	"
Donald (Land Act '80)	3524	1.1.81	Casey, Daniel	Banyenong	96	7	4	0	1.7.82
Durham Ox	4819	1.8.81	Crabbe, Thos.	Mysia	74	7	8	0	1.8.82
Donald	952	1.7.81	Cannard, John	Wycheproof	320	16	0	0	1.7.82
St. Arnaud	4960	1.3.81	Cameron, Ewen	Dalyenong	107	5	7	0	1.9.82
Donald	5298	1.7.80	Campbell, Hugh	Wycheproof	162	16	4	0	1.7.82
Durham Ox	2139	1.8.78	Coutts, David	Mysia	20	2	0	0	1.8.82
"	3150	1.10.78	Coutts, James	Mysia	320	32	0	0	1.10.82
Inglewood	1675	1.4.78	Cornish, Wm.	Kinypanial	320	32	0	0	"
Durham Ox	159	1.2.78	Coutts, David	Mysia	300	30	0	0	1.8.82
"	158	1.9.78	Coutts, David	Mysia	320	32	0	0	1.9.82
Donald (Land Act '80)	1971	1.4.81	Coatsworth, Joseph	Wycheproof	320	16	0	0	1.10.82
Charlton	3657	1.7.81	Crutch, Rose	Buckrabanyule	240	16	0	0	1.7.82
Donald	2117	1.1.81	Cumming, John	Rich Avon East	240	12	0	0	"
St. Arnaud	2723	1.2.78	Clutterbuck, T. H.	Banyena	32	6	4	0	1.8.82
Charlton (L. Act '80)	2150	1.4.81	Cutts, J. B.	Ninyeunook	320	24	0	0	1.10.82
"	5896	1.10.81	Cuthbert and Wynne	Towaninny	320	16	0	0	"
"	3894	"	"	Cooroopajerrup	240	12	0	0	"
"	2717	"	Draper, Alex.	Ninyeunook	240	12	0	0	"
Donald	4489	1.6.80	Draper, Margt.	Carron	234	29	5	0	1.12.82
" (Land Act '80)	2691	1.1.81	Draper, Richd.	Thalia	320	16	0	0	1.7.82
Charlton	4099	1.2.80	Deegan, Mary	Ninyeunook	322	48	6	0	1.8.82
Donald	1790	1.12.77	Dew, John	Jeffcott	160	24	0	0	1.12.82
Charlton	4123	1.10.80	Deegan, Denis	Towaninny	320	16	0	0	1.10.82
" (Land Act '80)	2545	1.7.81	Denny, D. E., J. A., and S. J.	Wycheproof	320	16	0	0	1.7.82
Donald	3825	1.10.80	Doherty, Bridget	Thalia	237	59	8	0	1.10.82
Charlton	3518	1.11.78	Dunlea, Mary	Yeungroon	161	16	2	0	1.11.82
Donald	6352	1.3.80	Edwards, Wm.	Corack	320	16	0	0	1.9.82
Charlton	221	1.10.81	Eason, Geo.	Cooroopajerrup	319	15	19	0	1.10.82
St. Arnaud	1695	1.8.78	English, W. A.	Coonoer West	100	15	0	0	1.8.82
"	3173	1.3.79	Eckersley, John	Swanwater	97	9	16	0	1.9.82
"	6065	1.6.80	Faulkner, Elizh.	Burrum Burrum	269	69	15	0	1.12.82
Charlton	657	1.4.78	Finlay, W. R.	East Charlton	150	15	10	0	1.10.82
Donald (L. Act '80)	310	1.4.81	Green, Joseph	Banyenong	125	6	5	0	"
Charlton	4031	"	Greig, Wm.	Ninyeunook	320	16	0	0	"
Durham Ox	4303	1.2.80	Greenfield, A. M.	Wychitella	178	17	16	0	1.8.82
Charlton	3028	1.7.78	Griffiths, T. B.	Yeungroon	61	6	2	0	1.7.82
Durham Ox	608	1.11.77	Gillespie, John	Mysia	320	32	0	0	1.11.82
"	610	1.8.77	Gillespie, John	Mysia	320	48	0	0	1.8.82
Inglewood	651	1.7.78	Gillespie, John	Kinypanial	320	32	0	0	1.7.82
Charlton	4126	1.1.81	Gould, Wm.	Woosang	71	7	2	0	"
Donald	4371	1.2.81	Glowrey, J. T.	Thalia	200	42	0	0	1.12.82
Charlton (L. A. '80)	5086	1.6.80	Gow, Walter	Kalpienung	294	14	14	0	"
"	2233	1.11.78	Goulet, F. T.	Cooroopajerrup	320	64	0	0	1.11.82
"	2234	"	Goulet, F. T.	Cooroopajerrup	320	32	0	0	"
" (Land Act '80)	2588	1.6.81	Hands, Elizh.	Woosang	320	16	0	0	1.12.82
St. Arnaud	5006	1.4.81	Harvey, Eliza	Berrimal	300	22	10	0	1.10.82
"	2842	1.2.79	Harley, David	Gowar	320	16	0	0	1.8.82
" (Land Act '80)	141	1.7.81	Hamilton, Geo.	Coonoer East	320	16	0	0	1.7.82
Donald (L. Act '80)	3329	1.11.78	Hines, Saml.	Marnoo	175	17	10	0	1.11.82
Charlton	1161	1.4.81	Higgins, Wm.	Thalia	260	19	10	0	1.10.82
"	5267	1.11.79	Howard, Joseph	Terrappee	320	48	0	0	1.11.82
"	3507	1.1.78	Howard, Joseph	Narrewillock	320	48	0	0	1.7.82
"	3506	"	Howard, Joseph	Narrewillock	281	42	3	0	"
"	2890	1.7.79	Howard, Joseph	Buckrabanyule	111	11	2	0	"
St. Arnaud	5040	27.6.76	Hoiles, J. D.	Coonoer	320	64	0	0	27.12.82
"	361	1.11.78	Hunter, John F.	Burrum Burrum	320	32	0	0	1.11.82
Charlton (L. A. '80)	1497	1.1.81	Johnson, Peter	Teddywaddy	313	23	9	6	1.7.82
"	219	1.4.80	Johnson, Peter	Ninyeunook	300	22	10	0	1.10.82
"	3911	1.10.81	Kehiry, James	West Charlton	321	16	1	0	"
St. Arnaud (L. A. '80)	4602	"	Lamont, Herbert	Berrimal	250	12	10	0	"
"	7026	1.10.79	Letts, Geo.	Berrimal	200	20	0	0	"
Donald	3892	1.3.79	Le Levre, Edwd.	Donald	50	5	0	0	1.9.82
St. Arnaud (L. A. '80)	685	1.7.81	Lorimer, Andw.	Koorch	100	5	0	0	1.7.82
"	5327	1.8.81	Lorimer, Andw.	Tottington	58	2	18	0	1.8.82
"	3853	1.6.78	Long, John	Gowar	120	12	0	0	1.12.82
" (Land Act '80)	3477	1.1.82	Lorimer, Andw.	Gowar	107	5	12	0	1.7.82
"	2045	1.12.78	Marshall, Mary	Dalyenong	80	8	0	0	1.12.82
" (Land Act '80)	3205	1.7.81	Maslin, John	Marnoo	308	15	8	0	1.7.82
"	7213	1.11.81	Martin, Cathne.	Kinypanial	239	23	18	0	1.11.82
Inglewood	1480	1.7.81	Margetts, E. P. M.	Wycheproof	309	15	9	0	1.7.82
Charlton (L. A. '80)	4775	1.4.81	Maloney, Ml.	Witchipool	320	16	0	0	1.10.82
Donald	560	1.10.77	Mandeville, Lanes	Kurracca	40	6	0	0	"
Inglewood	1355	1.10.79	Malcolm, Jas.	Bunguluke	320	32	0	0	"
Charlton (L. A. '80)	1950	1.4.81	Margetts, E. P. M.	Wycheproof	310	15	10	0	"
"	3992	1.7.78	Medlyn, John	Swanwater	27	2	14	0	1.7.82
St. Arnaud	5192	1.11.80	Meyer, John A.	Banyena	243	62	15	0	1.11.82
Donald (L. Act '80)	2952	1.10.81	Meyer, John A.	Banyenong	91	4	11	0	1.10.82
"	722	1.4.81	Meyer, J. A.	Witchipool	235	17	12	6	"
Inglewood (L. A. '80)	3566	"	Meekin, Joseph	Kinypanial	312	15	12	0	"
Donald	1992	"	Mellican, Bridget	Witchipool	320	24	0	0	"
St. Arnaud	5146	1.10.81	Medlyn, John	Gowar	200	10	0	0	"
Donald	1767	1.4.81	Meyer, J. A.	Witchipool	146	10	19	0	"
"	3736	1.7.81	Miller, Edwd.	Corack	182	9	2	0	1.7.82
"	605	1.8.79	Miller, Lucy	Witchipool	299	22	8	0	1.8.82
" (Land Act '80)	3756	1.7.81	Miller, Edwd.	Corack	120	6	0	0	1.7.82
Charlton	3909	1.4.81	Murray, John	Bunguluke	320	16	0	0	1.10.82
Donald	3908	1.5.79	Mitchell, Robt. A.	Donald	110	11	0	0	1.11.82
St. Arnaud	1327	1.1.81	McClelland, A.	Swanwater	91	6	18	0	1.1.83
" (Land Act '69)	3740	1.8.78	McKew, T.	Burrum Burrum	29	3	0	0	1.8.82
"	5384	2.1.82	McLeod, M.	Burrum Burrum	185	27	18	0	2.1.83
Charlton	5925	1.5.81	McGurk, Thos.	Woosang	160	8	0	0	1.11.82
Donald (L. A. '69)	5556	1.12.80	McMaster, John	Thalia	320	32	0	0	1.12.82
"	4953	1.7.80	McMaster, John	Thalia	239	11	19	0	1.1.83
Charlton (L. A. '69)	4666	1.1.82	Parker, John	Bunguluke	70	7	0	0	"
Donald	4026a	1.0.80	Peverill, W. J.	Thalia	320	24	0	0	1.9.82

LESSEES IN ARREAR UNDER SECTION 20 OF "THE LAND ACT 1869"—continued.

Receiver's District.	No. of Lease.	Date of Lease.	Name of Lessee.	Parish.	Extent.	Rents and Fees due.		When due.
						Acres.	£ s. d.	
St. Arnaud District—continued.								
Charlton	3435	1.10.81	Penbertley and Stubbs	Cooroopajerrup	285	14	15 0	1.10.82
St. Arnaud (L. A. '69)	3154	1.7.78	Pilgrim, C. W.	Marnoo	41	4	2 0	1.1.83
Charlton	1298	1.11.77	Pollard, Samuel	Wycheproof	319	32	0 0	1.11.82
Inglewood	5260	1.10.81	Rinder, Samuel	Kurraeca	300	15	0 0	1.10.82
Charlton (L. A. '69)	5145	1.8.80	Robertson, John	Wooroonook	92	13	16 0	1.8.82
Donald	2771	1.11.78	Roche, John	Rich Avon West	192	38	8 0	1.11.82
"	37263	1.4.81	Swanson, Daniel	Laen	320	24	0 0	1.10.82
"	5185	"	Swanson, Daniel	Laen	320	24	0 0	"
"	304	1.7.81	Swanson, Daniel	Laen	290	21	15 0	1.1.83
"	1166	"	Stahl, Joachim	Thalia	270	20	5 0	"
"	4743	1.4.81	Swanson, Daniel	Laen	320	24	0 0	1.10.82
St. Arnaud (L. A. '69)	6027	1.9.81	Stavely, John	Gowar	97	9	14 0	1.9.82
Donald	3818	1.8.79	Sweeney, John	Carron	320	32	0 0	1.8.82
"	4763	1.10.81	Sheridan, Michl.	Banyenong	258	12	18 0	1.10.82
"	1690	1.11.77	Smith, Wm. J.	Donald	160	32	0 0	1.11.82
St. Arnaud (L. A. '69)	3584	1.5.79	Walsh, Jno.	Swanwater	53	7	19 0	"
Donald	2745	1.8.78	Waddell, W. J.	Banyenong	61	18	6 0	1.8.82
"	2333	1.10.78	Waddell, W. J.	Wachein	319	95	14 0	1.10.82
"	91	1.10.81	Waddell, W. J.	Jeffcott	320	16	0 0	"
Charlton (L. Act '69)	772	1.8.77	Watson, C. M.	Terrappee	320	48	0 0	1.8.82
Donald	4753	1.3.80	Warren, John, jun.	Narraport	144	14	8 0	1.9.82
Inglewood	3427	1.3.79	Wingfield, Alice	Kurraeca	320	16	0 0	"
Charlton (L. A. '69)	4138	1.11.80	White, Wm.	Dooboobetic	53	7	19 0	1.11.82
St. Arnaud	2386	1.7.81	Williams, Wm.	Gowar	130	9	15 0	1.1.83
Donald	1737	"	Wilson, J. J.	Rich Avon West	298	22	7 0	"
St. Arnaud	1301	"	Williams, Wm.	Gowar	150	11	5 0	"
Donald	338	1.12.77	Wilson, J. J.	Rich Avon East	319	31	18 0	1.12.82
Charlton	7922	2.8.80	Wright, John	Bunguluke	265	13	5 0	2.8.82
St. Arnaud	518	1.10.81	Williams, Wm.	Coonoer East	100	5	0 0	1.10.82
"	3317	1.7.81	White, W. E.	Burrum Burrum	160	12	0 0	1.1.83
Sandhurst District.								
Sandhurst	31159	21.6.76	Aspinall, Geo.	Axedale	31	3	2 0	21.12.82
"	23337	11.7.76	Aitchison, Chas.	Huntly	100	15	0 0	11.1.83
"	25243	28.8.76	Ashworth, T. W.	Shelbourne	33	9	18 0	28.2.83
"	44014	3.3.77	Aspinall, Geo.	Shelbourne	59	5	18 0	3.9.82
"	10403	12.8.75	Bradley, John	Neilborough	100	15	0 0	12.2.82
"	36424	20.3.77	Bradley, John	Neilborough	115	23	0 0	20.9.82
"	16041	14.10.75	Boyd, Jas.	Lockwood	21	2	2 0	14.10.82
"	16166	12.10.75	Boserio, G.	Wellsford	20	2	0 0	12.10.82
"	8343	14.8.74	Burke, Thos.	Muskerry	150	30	0 0	14.2.81
"	26271	30.8.76	Burke, Michael	Muskerry	56	8	8 0	30.2.83
"	16040	14.10.75	Brown, Thos.	Leichardt	240	36	0 0	14.4.82
"	8864	19.9.74	Cahill, John	Nerring	12	2	8 0	19.3.81
"	11697	7.8.75	Cain, Wm.	Bagshot	144	7	4 0	7.2.82
"	24095	21.6.76	Clay, Wm.	Bagshot	86	8	12 0	21.12.82
"	37266	1.11.77	Chapman, Joseph	Neilborough	119	17	17 0	1.11.82
"	37303	4.12.76	Cahill, Thos.	Warragamba	80	12	0 0	4.12.82
"	37323	13.12.77	Cail, John	Kamarooka	304	45	12 0	13.8.82
"	37420	1.8.77	Cain, Wm.	Bagshot	80	8	2 0	1.8.82
"	37365	19.3.77	Cahill, Patk.	Strathfieldsaye	50	5	0 0	19.9.82
"	37400	1.5.77	Carey, Edwd.	Tandarra	164	16	8 0	1.11.82
"	37412	28.3.77	Carey, Edwd.	Tandarra	213	21	6 0	28.9.82
"	37444	"	Carey, Geo. H.	Tandarra	237	23	14 0	"
"	11442	21.5.75	Criton, John	Shelbourne	80	4	0 0	21.11.81
"	25497	22.8.76	Childs, George	Egerton	96	9	12 0	22.8.82
"	37206	1.8.77	Childs, George	Egerton	121	12	2 0	1.8.82
"	36439	1.6.77	Childs, George	Egerton	151	15	2 0	1.12.82
"	5735	23.1.76	Comar, Martin	Eppallock	72	3	12 0	23.7.82
"	11787	27.8.75	Cooper, James	Lyell	46	2	0 0	27.2.82
Rushworth	26595	9.10.76	Conar, Martin	Toolleen	160	16	0 0	9.10.82
Inglewood	37217	27.11.76	Connaughton, Thos.	Janiember East	60	6	0 0	27.11.82
"	37795	1.11.77	Connaughton, Thos.	Janiember East	81	8	2 0	1.11.82
Sandhurst	23635	15.1.76	Crother, Thos.	Shelbourne	187	18	14 0	15.1.82
"	24343	4.2.76	Curtis, Timothy	Sedgwick	50	5	2 0	15.7.82
"	24351	8.4.76	Curtis, Timothy	Sedgwick	19	1	18 0	11.8.82
"	8853	5.9.75	Daly, James	Nerring	20	1	0 0	5.8.82
"	12248	23.2.75	Davidson, Geo. II.	Yarrarerb...	240	23	18 0	23.8.81
"	24447	9.4.76	Davey, S.	Muskerry	250	5	2 0	9.10.82
"	15527	15.11.75	Devon, John	Yarrarerb...	312	15	12 0	15.5.82
"	25193	24.10.76	Dennis, Henry	Kamarooka	231	23	2 0	24.10.82
"	25194	8.1.77	Delaney, Thos.	Leichardt	51	5	2 0	8.1.83
Inglewood	12530	9.7.75	Diskan, James	Janiember East	161	8	1 0	9.1.82
Heathcote	24512	1.11.77	Dowd, Laurence	Crosbie	78	7	16 0	1.11.82
"	24561	11.9.76	Dowd, John	Crosbie	70	7	0 0	11.9.82
Sandhurst	26546	29.12.76	Dole, Henry	Lyell	160	16	0 0	29.12.82
"	38676	1.6.77	Dorset, Henry	Egerton	120	12	0 0	1.12.82
"	38683	1.5.77	Doyle, John	Huntly	20	2	2 0	1.11.82
"	34724	25.2.76	Doyle, Wm.	Leichardt	320	32	0 0	25.8.82
"	34759	21.12.75	Doyle, Wm.	Leichardt	300	30	0 0	21.6.82
"	12588	12.10.75	Duffy, James	Yarrarerb...	114	22	16 0	12.10.82
"	12207	5.8.75	Dwyer, Michl.	Muskerry	80	4	0 0	5.2.82
"	16385	12.10.75	Eastman, Alexr.	Goornong	218	21	16 0	12.4.82
"	24929	25.2.76	Eaton, Francis	Leichardt	60	15	0 0	25.8.82
"	38812	1.6.77	Eastman, Alexr.	Goornong	94	9	8 0	1.12.82
Inglewood	32323	20.12.76	Earlestone, Harriet	Pompapuel	132	13	4 0	20.12.82
"	33020	30.10.76	Ettershank, Jas. W.	Tandarra	196	19	4 0	30.10.82
Sandhurst	40948	1.5.77	Carey, Edwd.	Tandarra	141	14	2 0	1.11.82
"	24704	4.1.76	Flaherty, John	Sedgwick	83	28	14 0	4.7.82
"	24705	17.1.76	Frawley, James	Eppallock	100	10	2 0	17.7.82
"	13394	14.10.75	Graham, Patk.	Yarrarerb...	121	18	3 0	14.4.82
"	13212	13.10.74	Gleeson, Peter	Axedale	147	7	7 0	13.4.81
"	13213	"	Gleeson, Daniel	Eppallock	68	3	8 0	"
"	26961	28.11.76	Green, James	Warragamba	238	23	16 0	28.11.82
"	39893	4.12.76	Green, Wm.	Warragamba	160	16	0 0	4.12.82
"	40231	1.11.77	Gerig, James	Axedale	22	2	4 0	1.11.82
"	21071	12.10.75	Glen, Wm.	Woodstock	70	3	10 0	12.4.82
"	3056	10.10.73	Gibson, John	Laanecoorie	50	7	10 0	10.4.80

LESSEES IN ARREAR UNDER SECTION 20 OF "THE LAND ACT 1869"—continued.

Receiver's District.	No. of Lease.	Date of Lease.	Name of Lessee.	Parish.	Extent.	Rents and Fees due.		When due.
						Acres.	£ s. d.	
Sandhurst District—continued.								
Sandhurst	23800	21.12.75	Giersch, Ernst	Huntly	101	15 3 0		21.6.82
"	27044	11.8.76	Gloster, Edwin	Muskerry	101	10 2 0		11.8.82
"	27050	23.12.73	Grose, Wm.	Kamarooka	320	48 0 0		23.12.82
"	3062	10.10.73	Harrison, Chas.	Woodstock	80	4 0 0		10.10.80
Rushworth	14296	27.8.75	Hamilton, Jas. T. G.	Cornella	161	8 1 0		27.2.82
Inglewood	14374	11.10.75	Hackett, Thos.	Derby	48	2 8 0		11.4.82
Sandhurst	16358	1.11.75	Hawkins, John	Eppallock	231	11 11 0		1.5.82
"	27513	28.11.76	Hampton, Joseph	Nolan	114	11 8 0		28.11.82
"	14062	10.5.75	Henigan, Maurice	Ellesmere	30	1 10 0		10.11.81
"	14112	18.12.75	Hennessy, Mary	Axedale	52	2 12 0		18.6.82
"	27186	14.1.76	Henigan, Maurice	Ellesmere	21	2 2 0		14.7.82
Rushworth	27224	21.6.76	Heath, G. F.	Cornella	77	7 14 0		21.12.82
Sandhurst	14260	11.10.75	Hickey, Patk.	Axedale	100	10 0 0		11.4.82
Inglewood	27808	11.3.77	Hird, James	Compapuel	238	47 12 0		13.9.82
Rushworth	27669	13.8.76	Hogan, Michael	Cornella	53	7 19 0		13.8.82
Sandhurst	25149	18.7.76	Holmes, John	Huntly	15	3 15 0		18.1.83
"	21487	19.7.75	Hocking, Margaret	Neilborough	319	15 19 0		19.1.82
"	27161	6.6.76	Hynes, Mary	Nerring	120	12 0 0		6.12.82
"	40478	30.1.77	Hynes, Mary	Nerring	77	7 16 0		1.1.83
"	14635	25.2.75	Jordan, Patk.	Leichardt	80	4 0 0		25.8.81
"	41587	31.1.77	Jones, Thos.	Warragamba	318	63 12 0		31.1.83
"	1662	20.12.73	Kating, John	Nerring	39	7 16 0		20.6.80
"	16572	11.10.75	Kirwan, Margaret	Bagshot	28	4 4 0		11.4.82
"	14713	10.5.75	Keating, John	Nerring	61	12 4 0		10.11.81
"	14793	11.10.75	Knott, Wm.	Lockwood	40	2 0 0		11.4.82
"	15260	7.8.75	Lawson, Fredk.	Kimbolton	40	6 0 0		7.2.82
"	28980	21.6.76	Levitt, John	Shelbourne	80	4 0 0		21.12.82
"	42434	25.3.77	Leversha, Wm.	Shelbourne	78	3 18 0		25.9.82
"	15481	14.10.75	Lowe, Joseph	Sedgwick	48	2 8 0		14.4.82
"	27852	27.6.76	East. Loddon Shire Council	Tandarra	1	1 0 0		27.12.82
"	17447	13.10.75	Martin, Jane	Axedale	233	23 8 0		13.10.82
Rushworth	32798	7.8.76	Major, Thos.	Wanalta	80	12 0 0		7.2.83
Sandhurst	16382	14.1.76	Malone, Mary	Woodstock	76	11 8 0		14.7.82
"		13.6.73	Marong Shire Council	Leichardt	2r.	0 3 0		13.12.79
"	10608	29.7.75	Malone, Mary	Woodstock	75	7 10 0		29.1.82
"	43676	1.6.77	Meehan, Patk.	Shelbourne	200	90 0 0		1.12.82
"	16729	12.12.74	Mill, Frances J.	Axedale	100	5 2 0		12.6.81
"	16735	13.10.74	Moylan, Patk.	Eppallock	21	5 0 0		13.4.81
"	30242	4.1.76	Moylan, Patk.	Eppallock	21	7 7 0		4.10.82
"	35207	6.6.76	Moore, A. E.	Nerring	20	3 0 0		6.12.82
Inglewood	28152	21.6.76	Mossop, Geo.	Janiember East	136	13 12 0		21.12.82
Rushworth	30351	9.4.76	Mulvihill, Michael	Toolleen	39	3 18 0		9.10.82
"	44054	1.7.77	Mulvihill, Michael	Toolleen	92	9 4 0		1.1.83
Sandhurst	18375	5.6.76	McCartin, Anne	Woodstock	309	30 16 0		5.12.82
Inglewood	17692	14.5.75	McGuffie, James	Derby	68	3 8 0		14.11.81
Sandhurst	30447	1.5.77	McGrath, Patk.	Kimbolton	40	4 0 0		1.11.82
"	32294	27.8.76	McKay, Hugh	Kamarooka	55	5 10 0		27.8.82
"	44248	3.3.77	McMahon, Thos.	Lyell	50	5 0 0		3.9.82
"	33065	29.12.76	McMahon, John	Lyell	65	6 10 0		29.12.82
"	17810	13.10.74	McNamara, John	Axedale	20	1 0 0		13.4.81
"	22221	11.10.75	McNamara, Dennis	Axedale	81	12 3 0		11.4.82
"	22225	1.11.75	McNamara, Dennis	Axedale	42	6 6 0		1.5.82
"	22227	28.11.75	McNamara, John	Axedale	35	3 10 0		28.5.82
"	30524	21.12.72	McNamara, John	Axedale	68	10 7 0		21.6.82
"	32139	5.1.77	McNamara, Dennis	Axedale	57	14 5 0		5.1.83
Rushworth	32143	21.2.77	McNamara, Dennis	Toolleen	113	11 6 0		21.8.82
"	39228	1.7.77	Nolan, John P.	Wanalta	200	30 0 0		1.1.83
Sandhurst	19016	9.4.75	O'Neill, Chas.	Cornella	320	16 9 0		9.10.81
"	19050	15.1.76	O'Keefe, Michl.	Woodstock	10	0 10 0		15.7.82
"	31061	9.4.76	O'Keefe, Michl.	Shelbourne	45	4 10 0		9.10.82
"	31052	21.12.75	O'Keegan, Cornelius	Campaspe	100	15 0 0		21.6.82
Heathcote	31741	1.10.78	O'Meara, Patk.	Knowsley	178	17 16 0		1.10.82
Sandhurst	31673	9.4.76	O'Brien, John	Shelbourne	80	8 0 0		9.10.82
"	31699	12.1.77	O'Brien, Patk.	Nerring	27	4 1 0		12.1.83
"	22390	11.10.75	O'Connor, Michl.	Axedale	106	6 6 0		11.4.82
"	22392	"	O'Donnell, Patk.	Goornang	186	9 6 0		"
"	39949	5.12.76	O'Sullivan, Patk., sen., and O'Sullivan, John	Warragamba	220	66 0 0		5.12.82
"	18976	12.1.75	O'Dwyer, Patk.	Leichardt	120	12 0 0		12.7.81
"	35209	1.6.76	O'Dwyer, Patk.	Leichardt	293	43 19 0		1.12.82
"	31289	17.6.76	Parsons, James	Neilborough	319	47 17 0		17.12.82
"	32630	17.12.76	Pederson, Neils	Kamarooka	211	21 2 0		"
"	19442	1.11.77	Pierce, O.	Neilborough	96	9 12 0		1.11.82
"	48524	1.6.77	Pile, J. M., J.P., Middleton	Egerton	121	24 4 0		1.12.82
"	31365	23.6.76	Power, Pierce	Shelbourne	60	6 0 0		23.12.82
"	45061	1.6.77	Probst, Henry G.	Ellesmere	32	3 4 0		1.12.82
Rushworth	46617	"	Quirk, Patk.	Gobarup	200	20 2 0		"
"	46618	"	Quirk, Matthew	Gobarup	200	20 0 0		"
Inglewood	630	1.7.79	Wickham, Wm.	Janiember East	24	2 8 0		1.1.83
Heathcote	713	1.11.80	Williams, Luke	Knowsley East	122	6 2 0		1.11.82
Rushworth	62	1.8.78	Anderson, George, and Mumford, Clement	Wanalta	320	48 0 0		1.8.82
Sandhurst	137	1.8.80	Bradley, John	Neilborough	73	14 12 0		1.9.82
"	21443	6.8.75	Bank of Victoria	Nerring	100	5 0 0		6.2.82
Rushworth	79	1.11.78	Breheny, Wm.	Wanalta	40	4 0 0		1.11.82
"	23374	21.6.76	Bendigo Permanent Land and Building Society	Toolleen	123	12 6 0		21.12.82
Heathcote	36089	1.6.77	Bendigo Permanent Land and Building Society	Crosbie	103	10 6 0		1.12.82
Sandhurst	33253	25.2.76	Bright, Edwd.	Yarraberb	309	30 18 0		25.8.82
"	33254	6.3.76	Bright, Edwd.	Yarraberb	70	7 0 0		6.9.82
Rushworth	77	1.7.78	Boyle, Wm.	Gobarup	61	6 2 0		1.1.83
"	90	"	Boyle, Wm.	Gobarup	168	10 16 0		"
Sandhurst	105	1.8.78	Booth, Mary	Nerring	8	0 16 0		1.8.82
"	81	1.1.78	Bruns, Heinrich	Wellsford	31	3 2 0		1.1.83

LESSEES IN ARREAR UNDER SECTION 20 OF "THE LAND ACT 1860"—continued.

Receiver's District.	No. of Lease.	Date of Lease.	Name of Lessee.	Parish.	Extent.	Rents and Fees due.	When due.
					Acres.	£ s. d.	
Sandhurst District—continued.							
Sandhurst	88	1.8.78	Bruns, Heinrich	Wellsford	30	3 0 0	1.1.82
"	146	1.3.80	Bulleen, James	Shelbourne	49	4 18 0	1.9.82
"	2003	1.4.78	Bush, Albert	Shelbourne	49	4 18 0	1.10.82
Heathcote	1295	15.10.78	Burke, Bridget	Weston	257	51 8 0	15.10.82
"	696	1.9.79	Bywater, J. D.	Knowsley	140	21 0 0	1.9.82
Rushworth	322	1.3.80	Cantwell, Patk.	Wanalta	89	8 18 0	"
Sandhurst	326	1.6.77	Charters, J. H.	Yarrarerb	158	15 16 0	1.12.82
"	340	1.11.79	Carey, Edwd.	Tandarra	73	7 6 0	1.11.82
"	359	1.11.80	Crapper, Thos.	Neilborough	187	18 14 0	"
Rushworth	303	1.7.78	Comer, John	Toolleen	80	8 0 0	1.1.83
Heathcote	351	1.7.80	Cox, Richard	Knowsley	75	11 5 0	"
Rushworth	320	1.12.79	Bank of Victoria	Wanalta	210	21 0 0	1.12.82
Sandhurst	309	1.7.79	Cullinan, Dennis	Axedale	121	22 4 0	1.1.83
"	22398	1.11.75	Colonial Bank	Axedale	62	3 2 0	1.5.82
Rushworth	517	1.4.80	Davey, Josiah	Gobarup	108	10 16 0	1.10.82
Sandhurst	465	1.10.78	Devereux, James	Nerring	40	18 0 0	"
Heathcote	501	1.5.79	Dwyer, Michl.	Knowsley	114	11 8 0	1.11.82
Rushworth	560	1.2.78	Egan, James	Wanalta	229	22 18 0	1.8.82
Sandhurst	34034	21.6.76	Eastmann, Sophia	Goornong	316	31 12 0	21.12.82
"	558	1.5.79	Ellison, Ruth	Yallock	120	12 0 0	1.11.82
"	632	1.9.79	Farrell, Wm.	Kamarooka	320	32 0 0	1.9.82
"	640	1.3.81	Flett, Nicholas	Nerring	99	9 18 0	"
Rushworth	609	1.6.78	Field, James	Gobarup	193	19 6 0	1.12.82
Sandhurst	613	1.5.78	Fitzgerald, Patk.	Leichardt	65	6 10 0	1.11.82
Rushworth	616	1.7.78	Field, James	Cornella	35	3 10 0	1.1.83
"	653	1.1.82	Flood, Thos.	Wanalta	29	2 18 0	"
"	946	1.9.79	Foy, James	Cornella	154	23 2 0	1.9.82
Sandhurst	622	1.3.79	Fullerton, Peter	Egerton	123	12 6 0	"
"	724	1.5.78	Gane, Henry T.	Warragamba	80	16 0 0	1.11.82
Rushworth	686	1.6.78	Greaves, John	Wanalta	192	28 16 0	1.12.82
Sandhurst	711	11.10.78	Green, John	Leichardt	220	33 3 0	11.11.82
"	671	1.11.77	Gloster, Edwin	Muskerry	80	8 2 0	1.11.82
"	747	1.6.78	Hawkins, John	Eppallock	38	3 16 0	1.12.82
"	817	1.11.79	Haynes, Arthur	Kamarooka	225	22 10 0	1.11.82
Heathcote	837	1.11.80	Hatty, Alexr.	Redcastle	101	15 3 0	"
Sandhurst	845	1.2.81	Hamilton, Geo.	Huntly	27	2 14 0	1.8.82
"	48930	3.1.77	Hay, James H.	Tandarra	313	31 6 0	3.1.83
Heathcote	824	1.2.80	Healy, J. J.	Redcastle	96	9 12 0	1.8.82
Rushworth	835	1.2.81	Healy, Michl.	Wanalta	58	8 14 0	"
Inglewood	142	1.12.79	Hird, Anthony	Pompapiel	70	7 0 0	1.12.82
Sandhurst	252	1.11.77	Hay, Jas. H.	Tandarra	232	34 16 0	1.11.82
"	836	1.10.79	Hay, Jas. H.	Tandarra	9	1 7 0	1.10.82
"	785	1.7.78	Hogg, John	Leichardt	214	21 10 0	1.1.83
"	840	1.5.81	Howe, Susan	Huntly	40	6 0 0	1.11.82
"	1118	12.10.76	Issell, Thos.	Marong	302	45 6 0	12.10.82
Heathcote	889	1.9.78	Johnson, Henry C.	Crosbie	98	9 16 0	1.9.82
"	909	1.1.81	Johnson, Henry C.	Crosbie	50	5 0 0	1.1.83
Rushworth	934	1.2.78	Kennedy, John	Wanalta	274	27 8 0	1.2.83
Sandhurst	953	1.12.79	Kennedy, Bridget	Kamarooka	313	31 6 0	1.12.82
"	956	1.5.80	Kennedy, Michl.	Kamarooka	251	25 2 0	1.11.82
Rushworth	960	1.7.81	Kennedy, John	Wanalta	26	2 12 0	1.1.83
Sandhurst	936	1.10.78	Killeen, Timothy	Leichardt	35	3 10 0	1.10.82
Inglewood	1140	1.7.79	Laird, Wm.	Pompapiel	176	17 12 0	1.1.83
Rushworth	1964	17.5.78	Lindsay, Jno.	Toolleen	61	6 2 0	1.11.82
Sandhurst	1052	12.1.77	Lucke, Ernst	Leichardt	255	76 10 0	1.1.83
Rushworth	1148	1.2.80	Major, Thos.	Wanalta	64	6 8 0	1.8.82
Sandhurst	1149	27.6.78	Malone, Mary	Woodstock	287	28 14 0	27.12.82
"	1091	1.2.78	Morrissey, Cornelius	Eppallock	80	8 2 0	1.8.82
"	1132	1.3.79	Morrissey, Wm.	Muskerry	27	2 14 0	1.9.82
"	1102	1.12.77	Murray, Daniel	Shelbourne	39	3 18 0	1.12.82
"	1123	1.4.78	Murphy, Peter	Campaspe	81	16 4 0	1.10.82
"	1158	1.5.80	Mylon, Patk.	Neilborough	30	2 18 0	1.11.82
"	1257	1.8.78	McNamara, John	Marong	41	4 2 0	1.8.82
"	1287	1.12.79	McGlashen, Robt. jun.	Lockwood	13	1 8 0	1.12.82
"	1255	1.5.78	McGregor, Geo.	Shelbourne	50	10 0 0	1.11.82
"	1256	11.10.77	McPherson, Angus	Yarrarerb...	111	16 13 0	11.10.82
Heathcote	1269	1.6.79	McNeil, John	Crosbie	31	4 13 0	1.12.82
Sandhurst	1232	1.11.77	McKig, Hugh	Wellsford	50	20 0 0	1.11.82
"	1274	1.6.79	McDiarmid, Peter	Neilborough	320	32 0 0	1.12.82
"	1250	1.12.77	McKowne, John	Marong	62	6 6 0	"
"	1308	1.11.80	McKowne, John	Marong	40	4 0 0	1.11.82
Rushworth	1306	1.4.81	McEvoy, Jas.	Cornella	200	15 0 0	1.10.82
Sandhurst	37410	1.5.77	East Loddon Shire Council	Tandarra	2r.	0 2 0	1.11.82
"	1696	1.5.78	Vickery, J. S.	Muskerry	226	22 12 0	"
"	1389	1.8.80	O'Brien, Patk.	Nerring	20	2 2 0	1.8.82
Heathcote	347	1.7.80	O'Brien, James	Knowsley East	320	48 0 0	1.1.83
Sandhurst	21472	1.11.77	O'Dwyer, Patk.	Leichardt	89	13 7 0	1.11.82
"	1768	2.2.80	Parsons, James	Neilborough	91	9 2 0	2.8.82
"	1511	1.9.77	Piggott, John	Tandarra	100	15 0 0	1.9.82
"	41856	1.6.77	Tobnie, Malcolm	Eppallock	31	3 2 0	1.12.82
"	46825	1.6.78	Raglus, Daniel	Campaspe	78	7 16 0	"
Rushworth	1631	1.7.77	Raleigh, Michael	Wanalta	316	31 12 0	1.1.83
Heathcote	1174	1.11.80	Ralph, S. H.	Weston	51	5 2 0	1.11.82
Sandhurst	19098	28.6.75	Renwick, John	Campaspe	288	14 8 0	28.12.81
"	925	1.10.77	Rigby, Wm. H.	Strathfieldsaye	78	7 16 0	1.10.82
"	3094	11.10.73	Robertson, Geo.	Sandhurst	87	0 17 0	11.4.80
Inglewood	33430	15.8.76	Rodgers, John	Pompapiel	13	12 9 0	15.2.83
"	33481	21.6.76	Rogers, James	Janiember East	138	20 14 0	21.12.82
Sandhurst	33851	29.11.76	Roberts, Wm.	Kamarooka	160	24 0 0	29.11.82
"	21070	11.10.75	Slattery, Patk.	Leichardt	26	1 6 0	11.4.82
"	31189	14176	Slattery, Christopher	Shelbourne	19	1 18 0	14.7.82
"	47460	1.5.77	Scanlan, Patk.	Eppallock	74	7 14 0	1.11.82
"	21273	17.5.75	Slattery, John, and O'Keefe, Andrew	Campaspe	100	10 0 0	17.11.81
"	48437	1.10.77	Slattery, John, and O'Keefe, Andrew	Campaspe	110	22 0 0	1.10.82
"	20573	5.8.76	Stevens, James, sen.	Marong	22	2 4 0	5.8.82
"	34447	18.9.76	Stewart, Colin	Axedale	50	5 0 0	18.9.82

LESSEES IN ARREAR UNDER SECTION 20 OF "THE LAND ACT 1850"—continued.

Receiver's District.	No. of Lease.	Date of Lease.	Name of Lessee.	Parish.	Extent.	Rents and Fees due.		When due.	
						Acres.	£ s. d.		
Sandhurst District—continued.									
Sandhurst	47588	29.12.76	Steer, John	Muskerry	86	8	10	0	29.12.82
"	1704	1.1.78	Seymour, J. W.	Lockwood	20	11	0	0	1.1.83
"	47786	21.2.77	Smith, Patk.	Tandarra	101	10	2	0	21.8.82
"	1744	1.5.79	Smith, Thos.	Muskerry	97	19	4	0	1.11.82
"	1764	1.2.80	Smith, Elderson	Lockwood	59	5	18	0	1.8.82
"	48510	1.6.77	Simmonds, D. T.	Yarraberb	254	25	8	0	1.12.82
"	47392	14.1.77	Scott, Alexr.	Kimbolton	40	8	0	0	14.1.83
"	1745	1.6.79	Scott, Alexr.	Kimbolton	43	6	9	0	1.12.82
Rushworth	1825	1.9.77	Tait, Hy. A.	Cornella	120	12	0	0	1.9.82
Sandhurst	1843	1.11.79	Tait, W. T.	Minta	16	1	12	0	1.11.82
"	1822	1.6.77	Treloar, Honry	Nerring	180	18	0	0	1.12.82
"	34736	21.12.75	Tillack, G.	Wallsford	55	2	15	0	21.6.82
"	48230	3.3.77	Timewell, James	Bagshot	218	43	12	0	3.9.82
Heathcote	21282	27.8.75	Thompson, James	Crosbia	188	9	8	0	27.2.82
Sandhurst	48398	23.1.77	Tohill, James	Campaspe	80	20	0	0	23.1.83
"	48455	1.8.77	Toohy, John	Campaspe	48	4	16	0	1.8.83
Heathcote	1830	1.8.78	Thorburn, Wm.	Knowsley	81	8	2	0	1.8.82
Sandhurst	1857	1.12.80	Turner, Hugh	Nerring	48	4	16	0	1.12.82
"	48564	1.7.77	Veale, Nicholas T.	Nerring	220	22	0	0	1.1.83
Heathcote	38256	1.8.79	Vickery, James S.	Weston	216	21	12	0	1.2.83
Sandhurst	21715	27.6.75	Wakeman, R. J.	Bagshot	50	12	10	0	27.12.81
"	48813	1.4.77	Watson, James	Tandarra	254	50	16	0	1.10.82
"	1985	1.8.81	Watson, John	Kamarooka	14	1	8	0	1.8.82
Rushworth	21878	22.4.75	Wendel, Geo.	Cornella	160	8	0	0	1.10.81
"	1974	1.6.80	Wetton, Henry	Toolleen	132	13	4	0	1.12.82
Sandhurst	8353	14.8.74	White, Michl.	Marong	20	1	0	0	14.2.81
"	21599	12.6.75	White, John	Marong	20	2	0	0	12.12.81
"	21987	14.10.75	Willis, Geo.	Nerring	45	2	10	0	14.4.82
"	21988	18.11.75	White, Michl.	Marong	27	2	14	0	18.5.82
"	22035	11.10.75	Willman, John	Bagshot	96	4	16	0	11.4.82
"	35344	12.11.76	Wright, James	Marong	32	3	4	0	12.11.82
"	35368	27.8.76	Wirth, Herman	Shelbourne	78	7	16	0	27.8.82
"	35771	27.8.76	Woolf, Patk.	Strathfieldsaye	107	16	1	0	27.8.82
"	49268	3.3.77	Yates, Henry	Campaspe	100	10	2	0	3.9.82
"	1993	1.3.79	Young, John	Mandurang	16	1	12	0	1.9.82
"	1994	1.6.80	Young, John	Mandurang	25	2	10	0	1.12.82
Rushworth	2006	1.1.82	Welton, Henry	Toolleen	23	2	6	0	1.1.83
Inglewood	1001	1.8.77	Wheatley, W. P.	Pompapiel	276	27	12	0	1.8.82
Under Section 20 of "The Land Act 1850."									
Heathcote	1381	2.1.82	O'Grady, Thos.	Weston	121	6	1	0	2.1.83
Inglewood	1488	1.4.81	O'Brien, Ellen	Pompapiel	107	5	7	0	1.10.81
Heathcote	1382	1.3.80	O'Brien, Wm. K.	Knowsley	319	15	19	0	1.9.82
Rushworth	1484	1.7.81	O'Connell, Patk.	Wanalta	258	19	7	0	1.1.83
Inglewood	1484	"	O'Dwyer, Michl.	Bridgewater	72	3	12	0	"
Sandhurst	1386	1.4.81	O'Dwyer, Michl.	Muskerry	110	5	16	0	1.10.82
Rushworth	1583	1.7.81	Quirk, Matthew	Gobarup	39	6	13	0	1.1.83
"	1584	"	Quirk, Bridget	Gobarup	200	15	3	0	"
"	1585	"	Quirk, Roderick	Gobarup	63	5	9	0	"
Sandhurst	1633	1.1.81	Rae, John	Kamarooka	250	12	10	0	"
"	1630	1.7.81	Reid, Alexr.	Neilborough	86	4	6	0	"
Rushworth	1597	2.1.82	Rimes, Geo.	Wanalta	297	14	17	0	2.1.83
"	1628	2.2.80	Roache, Rd. J.	Wanalta	320	16	0	0	2.8.82
Sandhurst	47614	1.1.82	Stevenson, Joshua	Kamarooka	247	12	7	0	2.1.83
"	365	1.7.81	Sims, Samuel	Muskerry	320	24	0	0	1.1.83
"	1686	1.4.81	Smoothy, Wm.	Muskerry	110	5	10	0	1.10.82
Inglewood	9208	"	Sutherland, Jas.	Derby	160	16	0	0	"
Rushworth	1839	1.10.81	Trewarn, John	Gobarup	128	6	8	0	"
Sandhurst	1907	"	Watson, John	Kamarooka	304	15	4	0	"
"	1919	1.7.81	Wearne, E. P.	Tandarra	73	5	9	0	1.1.83
"	21989	1.4.81	Wiegard, Wm.	Lockwood	54	2	14	0	1.10.82
Heathcote	35383	1.1.81	Whitlock, Alfred W.	Weston	199	14	18	0	1.1.83
"	1913	1.1.81	Whitlock, Alfred W.	Weston	121	12	2	0	"
Sandhurst	1939	1.4.81	Wiegard, Wilhelm	Lockwood	57	2	17	0	1.10.82
Heathcote	1976	1.9.80	Williams, Richd.	Knowsley West	320	16	0	0	1.9.82
Sandhurst	577	1.10.81	Ellis, John	Kamarooka	160	8	0	0	1.10.82
Heathcote	573	2.5.81	Erwin, Patk.	Knowsley	239	11	19	0	2.11.82
"	580	1.7.80	Edmonds, Edwin	Knowsley West	93	9	6	0	1.1.83
Rushworth	608	2.1.82	Ferguson, Neil	Cornella	114	5	14	0	2.1.83
Sandhurst	626	1.7.81	Folletta, Pasquale	Nerring	85	4	5	0	1.1.83
"	680	1.8.80	Gallagher, John	Egerton	200	10	0	0	1.8.82
"	715	1.12.80	Gallagher, H. F.	Egerton	97	4	17	0	1.12.82
"	682	2.12.78	Gregory, Chas.	Goornong	44	3	6	0	"
"	743	1.10.81	Hammond, Albert	Shelbourne	80	4	0	0	1.10.82
"	780	1.5.80	Hammond, Albert	Shelbourne	160	16	0	0	1.11.82
"	795	1.3.79	Hazell, James	Muskerry	47	2	7	0	1.9.82
"	261	1.10.81	Hammond, Albert	Shelbourne	160	8	0	0	1.10.82
Inglewood	819	1.8.80	Howe, John	Pompapiel	15	7	17	0	1.8.82
"	1155	1.7.81	Miller, A. C.	Jenimber East	35	6	7	0	1.1.83
Sandhurst	1085	2.1.82	Morrow, Wm.	Nerring	63	2	13	0	2.1.83
"	1088	"	Morrow, Wm.	Nerring	60	3	0	0	"
"	1092	1.7.81	Morris, Evan	Kamarooka	305	22	17	0	1.1.83
"	1249	1.10.81	McLaughlin, James	Leichardt	65	3	5	0	1.10.82
"	1276	1.4.82	McMahon, Thos.	Lyell	126	6	6	0	"
"	1632	1.5.80	McCaughey, Johanna	Kamarooka	320	16	0	0	1.11.82
"	300	1.7.81	McCartin, Hugh	Shelbourne	81	6	1	0	1.1.83
"	1304	1.6.80	McColl, Catherine	Nerring	31	4	13	0	1.12.82
Heathcote	1305	1.7.80	McCormick, Hugh	Weston	250	18	15	0	1.1.83
Sandhurst	1850	2.8.80	Vogell, Christian	Yarraberb	116	5	16	0	2.8.82
Heathcote	1503	2.1.82	O'Grady, Thos.	Weston	22	10	0	0	2.1.83
Sandhurst	15324	1.7.81	Leys, Thos.	Leichardt	314	15	15	0	1.1.83
"	16380	1.10.81	Lethlean, John E.	Yalook	75	3	15	0	1.10.82
"	28963	"	Lethlean, Alexr.	Yalook	160	8	0	0	"
"	29002	"	Lethlean, John E.	Yalook	152	7	12	0	"
"	42470	1.1.78	Leslie, Gilchrist	Nerring	116	29	10	0	1.1.83
"	42410	1.10.81	Lethlean, John E.	Yalook	160	8	0	0	1.10.82
"	43454	1.4.81	Maher, James	Egerton	160	7	10	0	"
"	30502	1.10.81	McLaughlin, Neil	Leichardt	100	5	0	0	"
"	44305	1.4.81	McSweeney, Michael	Egerton	100	5	0	0	"
"	31086	1.4.81	O'Sullivan, Patk.	Sedgwick	107	5	9	0	"
"	81302	"	Fearce, James	Yarraberb	41	2	1	0	"

LESSEES IN ARREAR UNDER SECTION 20 OF "THE LAND ACT 1880"—continued.

Receiver's District.	No. of Leas.	Date of Leas.	Name of Lessee.	Parish.	Extent.	Rents and Fees due.	When due.
					Acres.	£ s. d.	
Sandhurst District—continued.							
Sandhurst	1489	1.10.81	Aspinall, Geo.	Axedale	197	9 17 0	1.10.82
"	127	1.7.81	Burns, Michael	Muskerry	320	24 0 0	1.1.83
"	174	1.5.81	Bunning, Wm.	Tandarra	169	12 13 6	1.11.82
"	607	1.10.81	Bywater, J. D.	Weston	315	15 15 0	1.10.82
"	699	1.1.82	Bywater, J. D.	Knowsley	32	1 12 0	1.1.83
"	284	1.4.81	Cain, John	Muskerry	236	17 14 0	1.10.82
"	305	"	Cameron, Alexr., jun.	Lockwood	63	7 8 0	"
Inglewood	2409	1.10.81	Coffey, Catherine	Derby	97	4 17 0	"
Sandhurst	17	1.11.81	Caroy, Edwd.	Tandarra	251	12 11 0	1.11.82
"	508	1.7.81	Dancer, Phillip	Campaspe	319	15 19 0	1.1.83
"	10692	1.7.81	Bendig Permanent Land and Building Society	Muskerry	240	18 0 0	1.1.83
Heathcote	575	1.5.80	Evans, Richd.	Knowsley West	245	12 5 0	1.11.82
Sandhurst	553	1.4.81	Exell, John	Tandarra	154	7 13 0	1.10.82
"	26059	2.1.82	Boyle, Denis	Cornella	241	12 1 0	2.1.83
Heathcote	37078	1.1.81	Burns, Martin	Weston	320	16 0 0	1.1.83
"	5339	1.10.81	Bywater, J. D.	Weston	161	8 2 0	1.10.82
"	10350	"	Bywater, J. D.	Weston	79	3 19 0	"
"	29973	"	Bywater, J. D.	Weston	81	4 1 0	"
"	22944	"	Bywater, J. D.	Weston	160	8 0 0	"
"	43860	"	Bywater, J. D.	Weston	81	4 1 0	"
"	32155	1.1.82	Bywater, J. D.	Weston	168	8 8 0	1.1.83
Sandhurst	24092	1.4.81	Cain, John	Muskerry	240	18 3 0	1.10.82
Rushworth	24098	1.1.81	Clarke, Saml.	Wanalta	320	16 0 0	1.1.83
Sandhurst	38087	1.10.81	Cummins, Wm.	Warragamba	320	16 0 0	1.10.82
"	12497	"	Dempsey, David	Nerring	15	0 15 0	"
Inglewood	6129	1.4.81	Dickson, James	Bridgewater	156	11 14 0	"
Rushworth	3041	"	Downey, John and Catherine	Tooleen	83	6 4 6	"
Inglewood	6870	2.1.82	Dwyer, Michael	Bridgewater	80	4 0 0	2.1.83
Sandhurst	26930	21.12.79	Gregory, Chas.	Goornong	120	6 1 0	21.12.82
"	8181	1.4.81	Gruer, Chas.	Elmore	300	15 0 0	1.10.82
"	43408	1.10.81	Grylls, Thos.	Tandarra	131	6 11 0	"
"	40580	1.7.81	Hartney, Morgan	Minto	116	5 16 0	1.1.83
"	40581	"	Hartney, Morgan	Minto	205	10 5 0	"
Inglewood	27807	"	Hird, Thos.	Pompapell	263	13 3 0	"
Sandhurst	40451	1.10.81	Hiersing, G. P.	Wellsford	40	2 0 0	1.10.82
"	8376	1.7.81	Houlston, Wm.	Yarraberb...	309	23 2 0	1.1.83
"	43463	1.4.81	Hocking, Joseph	Kamarooka	300	22 17 6	1.10.82
"	27971	1.1.81	Jenkinson, John	Shelbourne	127	6 7 0	1.1.83
"	14542	1.4.81	Johnson, Andrew, jun.	Neilborough	320	24 0 0	1.10.82
"	14637	"	Johnson, Andrew, jun.	Neilborough	202	15 3 0	"
"	42093	"	Knight, Thos.	Egerton	320	16 0 0	"
Heathcote	1977	1.9.81	Williams, T. S.	Knowsley East	320	16 0 0	1.9.82
Sandhurst	35772	1.7.81	Wolf, Patk.	Strathfieldsaye	50	2 10 0	1.1.83
"	49138	"	Wolf, Patk.	Strathfieldsaye	57	2 17 0	"
"	1916	1.1.81	Worcester, S. F.	Muskerry	320	32 0 0	"
"	1905	2.2.80	Worcester, Francis	Muskerry	159	7 19 0	2.8.82
Seymour District.—Under Section 20 of "The Land Act 1869."							
Seymour	1710	1.7.79	Shelton, Richd.	Mangalore	320	48 0 0	1.1.83
Rushworth	1773	1.3.80	Somer, Patk.	Waranga	240	48 4 0	1.9.82
"	1774	"	Somer, Anna	Waranga	320	64 0 0	"
"	1775	1.10.79	Somer, Patk.	Waranga	80	12 0 0	1.10.82
Kilmore	1722	1.3.79	Sutherland, Wm.	Broadford	42	6 6 0	1.9.82
"	3692	1.6.81	Simpson, John	Pyalong	100	10 0 0	1.12.82
Seymour	1886	1.2.81	Temple, Henry	Seymour	223	33 9 0	1.8.82
Kilmore	1864	1.9.79	Toll, Arthur	Floverdale	260	13 0 0	1.9.82
Seymour	1872	1.5.80	Thompson, Francis	Traawool	228	68 8 0	1.11.82
Kilmore	1835	2.9.78	Thornbull, James	Woodbourne	120	12 0 0	2.9.82
Heathcote	1963	1.4.80	Whalan, Hugh	Toobrac	51	5 2 0	1.10.82
Seymour	1933	1.7.78	Williams, Wm.	Puckapunyal	184	18 8 0	1.1.83
"	1931	"	Williams, Robt.	Puckapunyal	48	14 8 0	"
Heathcote	3914	1.12.81	Williams, Wm.	Panyule	52	5 4 0	1.12.82
"	3924	"	Williams, Wm.	Panyule	64	6 8 0	"
"	2012	1.12.80	Zoch, Stephen	Toobrac	35	3 12 0	1.12.82
Rushworth	35105	26.11.76	Parris, Fredk.	Noorlim	41	4 2 0	26.11.82
"	226	1.6.81	Phillips, Geo.	Murchison	169	25 7 0	1.12.82
"	510	1.4.79	Darby, Alfred	Moora	94	9 8 0	1.10.82
Seymour	340	1.11.79	Fox, Catherine	Traawool	320	32 0 0	1.11.82
Heathcote	3823	1.11.81	Hodgson, A. D.	Heathcote	41	4 2 0	"
Seymour	620	1.11.77	Keely, John	Longwood	161	24 3 0	"
Rushworth	3605	1.12.81	Shanahan, Martin	Molka	160	16 0 0	1.12.82
Seymour	1312	1.11.79	McCormick, John	Traawool	192	19 4 0	1.11.82
"	1321	1.6.80	McCormick, Alexr.	Switzerland	92	27 12 0	1.12.82
"	1292	1.2.81	McCormick, Joseph	Switzerland	85	12 15 0	1.8.82
"	1332	"	McCormack, John	Traawool	128	12 16 0	"
"	3247	1.5.78	McCormick, Joseph	Switzerland	117	11 14 0	1.11.82
"	3240	1.3.78	McCormick, Joseph	Switzerland	123	12 6 0	1.9.82
Rushworth	1343	1.2.81	McDonald, Patk.	Wahring	66	6 12 0	1.8.82
Kilmore	1245	1.1.78	McKenzie, Barbara	Moranding	49	9 16 0	1.1.83
"	1255	1.8.78	McKenzie, Alexr.	Pyalong	93	9 6 0	1.8.82
Seymour	1762	1.5.79	Perron, Clement	Tallarook	104	20 16 0	1.11.82
Kilmore	1457	15.9.77	Neill, Thos.	Glenburnie	124	12 8 0	15.9.82
"	"	1.3.81	Neill, Abraham	Derril	100	10 0 0	1.9.82
Heathcote	950	1.7.78	Neal, Wm.	Moornbeel West	24	4 16 0	1.1.83
Kilmore	1492	1.2.80	O'Grady, Patk.	Bylands	80	8 0 0	1.8.82
"	1492	1.1.82	O'Grady, Patk.	Bylands	30	3 0 0	1.1.83
Seymour	1493	1.5.79	O'Neil, J. J.	Wormangal	74	7 8 0	1.11.82
"	1505	1.10.80	Orme, Wm. W.	Tallarook	177	17 14 0	1.10.82
"	1506	"	Orme, Wm. W.	Tallarook	297	29 14 0	"
Rushworth	26470	30.10.76	Phillips, Geo.	Murchison	167	16 14 0	30.10.82
"	1533	1.6.78	Popple, James	Moora	160	16 0 0	1.12.82
Seymour	1556	1.11.79	Puddy, Cornelius	Longwood	99	10 0 0	1.11.82
Rushworth	1665	1.9.80	Rain, Margaret	Waranga	99	9 18 0	1.9.82
Seymour	1656	1.5.80	Redmond, John	Traawool	200	60 0 0	1.11.82
Heathcote	640	1.11.78	Reid, Robt.	Costerfield	180	72 0 0	"
Rushworth	1671	1.1.81	Ryan, Rody	Wahring	243	48 12 0	1.1.83

LESSEES IN ARREAR UNDER SECTION 20 OF "THE LAND ACT 1869"—continued.

Receiver's District.	No. of Lease.	Date of Lease.	Name of Lessee.	Parish.	Extent.	Rents and Fees due.	When due.
					Acres.	£ s. d.	
Seymour District—continued.							
Seymour	1687	1.3.78	Shattock, James	Puckapunyal	110	11 0 0	1.9.82
Kilmore	1719	1.7.78	Standish, John	Bylands	40	4 0 0	1.1.83
Seymour	1751	1.6.79	Sharp, Chas.	Lowry	30	10 10 0	1.12.82
Rushworth	3695	1.1.82	Shanahan, Bridget	Molka	320	32 0 0	1.1.83
Seymour	1701	1.10.77	Shea, John	Northwood	80	8 0 0	1.10.82
Heathcote	753	1.7.78	Hawkrige, James	Tooborac	40	6 0 0	1.1.83
Seymour	778	1.6.78	Haselmore, Samuel	Monea	160	16 0 0	1.12.82
Kilmore	2761	14.9.78	Hatton, Richd.	Moranding	140	49 0 0	14.9.82
"	788	1.1.79	Heywood, Samuel	Glenaroua	184	18 8 0	1.1.83
Heathcote	804	9.7.78	Heyer, Mary	Heathcote	13	1 6 0	9.1.83
Seymour	854	1.4.81	Hedley, John	Lowry	82	8 6 0	1.10.82
Rushworth	947	1.8.78	Helly, J. V.	Moora	80	8 0 0	1.8.82
Seymour	762	1.5.79	Hickey, John	Lowry	98	39 4 0	1.11.82
"	798	1.8.79	Hickey, John	Lowry	200	70 0 0	1.8.82
Heathcote	738	1.4.78	Holden, John	Costerfield	21	4 4 0	1.10.82
Rushworth	816	1.8.79	Phillips, Chas.	Moora	231	22 18 0	1.8.82
Heathcote	901	1.6.79	Itzerott, Wm.	Heathcote	96	7 4 0	1.11.82
Kilmore	2881	1.5.81	Joiner, Thos.	Moranding	40	8 0 0	"
Rushworth	1487	1.11.78	Kearney, Michl.	Dargalong	123	24 12 0	"
Seymour	1043	1.7.80	Larkan, Jno.	Wormangal	61	6 2 0	1.1.83
Rushworth	1003	1.1.79	W. H. Lewis	Molka	290	43 10 0	"
Heathcote	3009	1.1.82	Lindsay, Thos.	Panyule	42	4 4 0	"
Kilmore	1013	1.5.79	Loughnan, John	Pyalong	22	2 4 0	1.11.82
Seymour	1084	1.7.77	Maher, Margt.	Lowry	256	38 8 0	1.1.83
Rushworth	1193	1.8.79	Matheson, Margt.	Moora	73	7 6 0	1.8.82
"	1190	1.4.80	Markham, Michl.	Bailleston	11	1 2 0	1.10.82
Seymour	1153	1.7.79	Migro, Augustus	Avenel	30	4 10 0	1.1.83
"	1049	1.1.81	Miller, Wm.	Wormangal	70	7 0 0	"
Kilmore	1139	1.7.79	Mooney, James	Glenaroua	7	2 9 0	"
"	1155	1.11.79	Murtha, Patk.	Pyalong	20	2 0 0	1.11.82
Rushworth	1630	1.6.79	Mactier, Christina	Moora	266	26 12 0	1.12.82
Seymour	1963	1.5.80	Kemp, Michl.	Windham	77	7 14 0	1.11.82
"	1262	1.8.78	McCormick, Joseph	Switzerland	221	21 12 0	1.8.83
Rushworth	375	1.4.81	Cameron, Wm.	Moora	56	5 12 0	1.10.82
"	373	1.7.81	Carter, John	Molka	201	20 2 0	1.1.83
Kilmore	308	1.12.78	Cleary, Thos.	Glenburnie	50	5 0 0	1.12.82
"	276	1.1.78	Colwell, James	Bylands	10	1 0 0	1.1.83
"	297	1.12.78	Crough, James	Pyalong	320	31 18 0	1.12.82
"	305	1.11.78	Colwell, James	Bylands	21	2 2 0	1.11.82
Seymour	384	1.1.82	Coonan, Margaret	Windham	320	32 0 0	1.1.83
"	2272	"	Connor, John	Northwood	320	32 0 0	"
"	304	1.7.78	Cruikshank, Alexr.	Avenel	77	7 14 0	"
"	441	1.6.80	Davies, Wm.	Mitchell	33	3 6 0	1.12.82
"	467	1.12.77	Darcy, Patk.	Tallarook	90	22 10 0	"
"	511	1.11.79	Davies, Wm.	Mitchell	15	1 10 0	1.11.82
"	223	1.2.81	Drew, C. H.	Seymour	37	3 14 0	1.8.82
Kilmore	2462	1.3.81	Doherty, John	Flowerdale	114	11 8 0	1.9.82
Seymour	1108	1.2.78	Doherty, Anthony	Avenel	72	14 8 0	1.8.82
"	503	1.11.79	Drysdale, John	Yea	108	10 16 0	1.11.82
"	415	1.4.81	Fleming, Fredk. W. R.	Northwood	40	4 0 0	1.10.82
Heathcote	626	1.8.78	Foan, Chas.	Tooborac	100	10 0 0	1.8.82
Seymour	588	1.9.80	Forbes, John	Kerrisdale	30	3 0 0	1.9.82
Kilmore	661	1.3.80	Flynn, Mary	Glenburnie	176	17 12 0	"
Rushworth	880	1.12.80	Gregory, E. J.	Molka	127	14 8 0	1.12.82
Seymour	728	1.3.80	Gilbert, Geo.	Seymour	143	14 16 0	1.9.82
Kilmore	1062	1.1.81	Griffin, Denis	Pyalong	68	13 12 0	1.1.83
Rushworth	706	1.1.79	Gunn, Wm.	Waranga	320	48 0 0	"
Kilmore	4477	1.7.77	McGinty, Chas.	Glenaroua	70	7 10 0	"
"	18192	29.5.75	McKenzie, John	Glenaroua	40	2 0 0	29.11.81
"	30677	1.8.77	McKenzie, Alexr.	Pyalong	56	5 12 0	1.8.82
"	18251	15.5.75	McMillan, Alexr.	Glenaroua	80	12 0 0	15.11.81
Rushworth	44194	1.6.77	McMillan, Neil	Noofilim	91	9 2 0	1.12.82
Kilmore	31195	1.1.78	Price, Geo.	Glenaroua	71	17 15 0	1.1.83
Seymour	46343	1.5.77	Puncher, John	Wormangal	123	18 9 0	1.11.82
Kilmore	32380	5.12.76	Pavey, Mary	Moranding	270	40 10 0	5.12.82
Seymour	33546	3.2.76	Ryan, Patk.	Lowry	111.	11 2 0	3.8.82
Kilmore	19331	8.5.76	Ryan, Dennis	Glenaroua	40	4 0 0	8.11.82
Rushworth	47527	1.10.77	Sayers, Wm.	Waranga	320	47 17 0	1.10.82
Kilmore	33947	20.8.76	Simpson, John	Pyalong	40	4 0 0	20.8.82
"	33992	14.3.76	Smith, John	Moranding	104	15 12 0	14.9.82
"	47832	1.5.77	Smith, John, jun.	Moranding	62	18 12 0	1.11.82
Seymour	20755	29.7.75	Sorraghan, Owen	Worrough	63	9 9 0	29.1.82
Kilmore	20793	29.5.75	Sutherland, Wm.	Broadford	64	3 4 0	29.11.81
"	21129	8.2.75	Trainer, Patk.	Bylands	50	10 0 0	8.8.81
Heathcote	34854	10.12.76	Toohy, John	Moormbool	40	4 0 0	10.12.82
Rushworth	34886	1.6.77	Toohy, J. J.	Bailleston	101	20 4 0	1.12.82
Seymour	48513	1.7.77	Turner, Wm.	Puckapunyal	240	24 0 0	1.1.83
Heathcote	21692	1.11.75	Whalan, Hugh	Tooborac	111	11 2 0	1.5.82
Seymour	45012	2.7.77	Williams, Abraham, Williams, Francis, and Williams, Robert	Avenel	101	25 5 0	2.1.83
Rushworth	98	1.6.78	Brice, G. G.	Waranga	260	26 0 0	1.12.82
Seymour	2063	1.11.81	Bruce, James	Kerrisdale	150	15 0 0	1.11.82
"	2055	1.7.81	Bryan, John	Switzerland	197	16 14 0	1.1.83
"	358	1.12.80	Crawford, Wm.	Tallarook	44	4 8 0	1.12.82
"	345	1.12.79	Clarke, John	Mangalore	139	13 18 0	"
"	25783	22.10.76	Bell, James W.	Longwood	100	10 0 0	22.10.82
"	10314	12.8.75	Burns, Patk.	Traawool	116	5 16 0	12.2.82
Rushworth	24041	2.4.76	Cameron, Wm.	Moora	150	15 0 0	2.10.82
"	24042	3.4.76	Cameron, Dugald	Moora	80	16 0 0	3.10.82
"	26471	10.12.76	Cameron, Wm.	Moora	115	11 10 0	10.12.82
Heathcote	37311	25.3.77	Carr, John	Costerfield	61	6 2 0	25.9.82
Seymour	37526	1.5.78	Chalmers, Thos.	Mitchell	54	5 8 0	1.11.82
"	24196	2.5.78	Condron, Wm.	Lowry	40	6 0 0	2.11.82
"	11441	2.3.75	Cummins, Martin	Wormangal	300	15 0 0	2.9.81
"	8768	"	Cuthbert, David	Wormangal	56	2 16 0	2.3.81
Heathcote	38369	1.6.77	Devanny, Jno., jun.	Warrowitue	161	24 3 0	1.12.82
Seymour	12371	15.5.75	Dolan, Michl.	Seymour	60	3 0 0	15.11.81
Kilmore	40191	28.2.77	Griffin, James	Moranding	18	1 16 0	28.8.82

LESSEES IN ARREAR UNDER SECTION 20 OF "THE LAND ACT 1869"—continued.

Receiver's District.	No. of Lease.	Date of Lease.	Name of Lessee.	Parish.	Extent.	Rents and Fees due.	When due.
					Acres.	£ s. d.	
Seymour District—continued.							
Kilmore	40339	1.9.77	Griffin, James	Moranding	19	1 18 0	1.9.82
Rushworth	27049	10.12.76	Goodier, James	Moora	160	16 0 0	10.12.82
Seymour	27476	1.8.76	Hamilton, Andrew	Longwood	80	8 0 0	1.8.82
Heathcote	20937	17.5.75	Hawkrigde, James	Heathcote	40	2 0 0	17.11.81
"	44242	1.7.77	Holden, Janet	Warrowitue	42	6 6 0	1.1.83
"	48302	1.7.71	Hodgson, A. D.	Heathcote	20	2 0 0	"
Rushworth	41182	5.3.77	Hutchinson, Thos.	Molka	320	32 0 0	5.9.82
"	43670	1.6.77	Ingram, Robt.	Murchison	23	2 16 0	1.12.82
Seymour	27966	1.6.77	Janes, John	Traawool	99	9 18 0	1.12.82
Rushworth	28093	1.10.76	Jones, Geo.	Murchison	79	27 13 0	1.10.82
"	41948	17.9.77	Kane, Hugh	Waranga	140	14 2 0	17.9.82
Kilmore	3891	26.10.73	Langtry, James	Pyalong	83	4 3 0	26.4.80
Seymour	49029	1.5.77	Lightfoot, Edwd. W.	Wormangal	81	16 4 0	1.11.82
Rushworth	44149	31.1.77	Kearney, Michl.	Dargalong	120	18 0 0	31.1.83
"	43908	1.5.77	Kearney, Michl.	Molka	119	23 16 0	1.11.82
"	30100	22.7.76	Markham, Michl.	Bailleston	150	15 2 0	22.1.83
Seymour	44376	1.6.77	McDonald, Patk.	Wormangal	78	7 16 0	"
Under Section 20 of "The Land Act 1880."							
Heathcote	1015	1.4.81	Lally, Peter	Costerfield	150	7 10 0	1.10.82
Kilmore	1180	1.11.80	Marshall, Gilbert	Flowerdale	101	5 1 0	1.11.82
Seymour	1182	1.7.80	Meadows, M. B.	Traawool	150	7 10 0	1.1.83
Heathcote	1161	1.11.79	Milne, Henry	Costerfield	100	5 0 0	1.11.82
Seymour	296	2.1.82	Maher, Johanna	Lowry	30	1 10 0	1.1.83
"	1265	1.7.81	McCulloch, Wm.	Worrough	135	10 2 6	"
"	1313	"	McCulloch, Wm.	Worrough	22	1 13 0	"
Kilmore	1309	1.1.81	McDonald, Duncan, jun.	Broadford	130	6 10 0	"
Seymour	3259	1.12.81	McFarlane, Peter	Longwood	103	2 11 6	1.12.82
Heathcote	1350	1.2.81	McKenzie, Alexr.	Panyule	173	8 13 0	1.8.82
Kilmore	1295	1.5.80	McNab, Finlay	Glenaroua	102	8 2 0	1.11.82
Rushworth	1494	1.7.81	Owen, Wm.	Bailleston	102	5 2 0	1.1.83
"	1572	1.12.80	Parkin, Samuel	Molka	320	16 0 0	1.12.82
"	1670	1.4.81	Robinson, C. J.	Moora	240	18 0 0	1.10.82
"	1011	1.1.81	Robinson, C. J.	Waranga	201	20 0 0	1.1.83
Kilmore	1784	1.12.79	Seymour, Michl.	Glenaroua	123	6 3 0	1.12.82
Seymour	1771	1.5.80	Sorraghan, Owen	Worrough	256	12 16 0	1.11.82
Rushworth	1852	1.1.81	Tuhen, Thos.	Moora	320	16 0 0	1.1.83
Seymour	1896	"	Vanderplank, C.	Yea	100	5 0 0	"
"	1995	1.4.81	Underwood, C.	Yea	122	6 2 0	1.10.82
"	1977	1.4.82	Wallis, Samuel	Tallarook	315	15 5 0	"
"	1990	1.7.81	Ward, Richd.	Tarcombe	88	8 16 0	1.1.83
"	1989	1.10.80	Wallis, Chas.	Tallarook	199	19 18 0	1.10.82
"	1929	1.10.78	Webster, Clara A.	Yea	315	15 15 0	"
"	1972	1.1.82	Webster, James D.	Yea	172	8 12 0	1.1.83
"	1149	2.6.79	Webster, Charlotte	Yea	289	14 9 0	2.12.82
Rushworth	1963	1.7.81	Wigg, Wolton	Moora	212	15 19 6	1.1.83
"	1976	2.1.82	Williams, Edwin	Moora	820	16 0 0	2.1.83
Seymour	36886	1.4.81	Breen, Johanna	Bunganail	312	23 8 0	1.10.82
Rushworth	12301	1.4.82	Darey, Patk.	Tallarook	240	12 0 0	"
Seymour	15730	1.4.81	Donegan, James	Dargalong	130	9 15 0	"
Seymour	30252	1.10.81	Morrish, Richd.	Mitchell	100	5 0 0	"
"	31027	1.7.82	Nicholson, Lachlan	Longwood	202	20 16 0	1.1.83
Heathcote	44120	1.10.81	Oddy, Wm.	Moombool East	242	12 2 0	1.10.82
Seymour	44486	1.7.81	Oddy, Wm.	Mitchell	165	12 7 6	1.1.83
Heathcote	30774	1.10.81	Oddy, Wm.	Moombool East	77	3 17 0	1.10.82
Seymour	1	1.7.81	Anderson, Joseph	Avenel	297	22 5 6	1.1.83
"	2028	2.1.82	Addison, Alfred	Murrindindi	805	15 5 0	"
Kilmore	107	1.7.79	Bassett, Alexr.	Derril	101	5 1 0	"
Heathcote	118	1.7.81	Benson, M.	Warrowitue	120	6 0 0	"
Seymour	149	1.7.80	Bent, Edmund	Monea North	240	6 0 0	"
"	141	1.4.81	Bindon, Burton	Windham	113	5 13 0	1.10.82
Rushworth	164	"	Brian, Thos.	Moora	320	16 0 0	"
Seymour	332	1.4.79	Crawford, Wm.	Tallarook	276	13 16 0	"
Rushworth	316	1.7.81	Coy, Merchant	Moora	320	16 0 0	1.1.83
"	495	1.10.81	Delaney, Nicholas	Bunganail	316	15 16 0	1.10.82
Seymour	525	"	Dwyer, John	Lowry	67	3 7 0	"
Rushworth	596	"	Fitzpatrick, Thos.	Waranga	244	12 4 0	"
Seymour	419	1.9.81	Fitzgerald, Richd.	Kobyboyn	308	15 8 0	1.9.82
"	2615	1.7.81	Forbes, Geo.	Windham	192	9 12 0	1.1.83
Kilmore	879	1.4.81	Gardiner, Elizah.	Glenaroua	79	5 18 6	1.10.82
Seymour	717	1.1.80	Gleeson, Patk.	Tarcombe	320	16 0 0	1.1.83
Rushworth	1061	1.1.81	Gregory, E. J.	Molka	221	11 1 0	"
Seymour	712	2.8.80	Gilbert, Hugh	Seymour	201	13 1 0	2.8.82
Rushworth	835	2.1.82	Harriman, Wm. H.	Waranga	161	8 1 0	2.1.83
Kilmore	809	1.3.80	Horwood, Robt.	Broadford	181	9 1 0	1.9.82
Ballarat and Geelong Districts.—Under Section 20 of "The Land Act 1869."							
Smythesdale	23499	15.10.76	Brophy, John	Argyle	100	10 0 0	15.10.82
Ballarat	31958	29.10.76	Boxhorn, Joseph	Clarendon	100	10 0 0	29.10.82
" (Land Act '80)	11245	21.6.77	Cane, John	Yaloak	193	24 2 6	21.12.82
Trentham	11823	22.8.75	Connors, Michael	Blackwood	20	1 0 0	22.2.82
Smythesdale	24159	28.2.76	Costello, Michael	Skipton	71	3 11 0	28.8.82
Ballarat	266	2.8.80	Cuthbertson, Jas.	Raglan	94	4 14 0	1.8.82
"	267	"	Cuthbertson, Geo.	Raglan	88	4 8 0	"
Talbot	470	1.1.80	Dewar, Hannah	Lexton	301	45 3 0	1.1.83
Ballarat (L. A. '80)	1604	1.7.82	Dickman, William	Raglan	92	4 17 0	"
"	38946	29.10.76	Fraser, W. and S.	Clarendon	20	2 0 0	29.10.82
Smythesdale	618	2.5.81	Fowler, William	Yarrowee	40	4 0 0	1.11.82
"	27165	24.7.76	Hyland, Edward	Smythesdale	20	5 0 0	24.7.82
Creswick	3887	20.3.75	Holmes, Robert	Dean	31	4 13 0	20.9.81
Ballarat	1517	1.12.77	Hodgson, H. and A. D.	Meymiong	80	16 0 0	1.12.82
Smythesdale	762	1.11.80	Hayes, John	Enfield	27	2 14 0	1.11.82
" (Land Act '80)	885	1.7.81	Jones, Frank	Smythesdale	47	2 7 0	1.1.83
"	28562	1.4.81	Knight, Geo.	Smythesdale	41	4 7 0	1.10.82
Talbot	41824	1.1.79	Kelly, John	Lexton	125	9 7 6	1.1.83
"	932	1.10.79	Kinnersley, David	Lexton	320	40 0 0	1.10.82
Smythesdale	1121	1.12.80	Maher, Martin	Smythesdale	24	4 16 0	1.12.82
Ballarat	45021	15.11.76	McLennan, Duncan	Clarendon	49	7 7 0	15.11.82

LESSEES IN ARREAR UNDER SECTION 20 OF "THE LAND ACT 1869"—continued.

Receiver's District.	No. of Lease.	Date of Lease.	Name of Lessee.	Parish.	Extent.	Rents and Fees due.		When due.	
						£	s. d.		
					Acres.				
Ballarat and Geelong Districts—continued.									
Ballarat (L. Act '80)	4176	1.4.81	McInnes, Duncan	Buninyong	108	8	2	0	1.10.82
"	1264	1.9.79	McNaughten, John	Langi Kal Kal	58	5	16	0	1.9.82
Trentham	1434	1.1.80	Nolan, Honora	Blackwood	102	10	4	0	1.1.83
Smythesdale	18942	13.1.75	O'Donnell, Edmund	Yarrowee	24	6	0	0	13.7.81
Ballarat	1532	4.12.77	Paine, David	Bungal	100	10	0	0	4.12.82
"	19899	10.9.75	Roach, Pat.	Beaufort	25	1	5	0	10.3.82
Trentham (L. A. '80)	1604	1.7.81	Ryan, Denis	Blackwood	53	2	13	0	1.1.83
"	1608	1.7.78	Ryan, Denis	Blackwood	20	3	0	0	"
Smythesdale	1619	1.5.80	Ryan, Pat.	Smythesdale	42	4	4	0	1.11.82
Ballarat	1702	1.11.79	Smith, James	Livingstone	80	12	0	0	"
Smythesdale(L.A.'80)	35084	1.7.81	Twiss, Edward	Haddon	58	2	18	0	1.1.83
Ballarat	48296	1.7.77	Trait, Thomas	Buninyong	28	2	16	0	"
Talbot	9072	16.10.74	Retallick, Jno.	Lexton	268	13	8	0	16.4.81
Colac (Land Act '80)	10183	1.4.81	Ackland, Robert	Yeo	60	3	0	0	1.10.82
"	23879	13.6.76	Balcome, Geo.	Gerangamete	55	2	15	0	13.6.82
"	55	1.5.80	Balcome, Geo.	Gerangamete	95	9	10	0	1.11.82
Geelong	321	1.12.79	Black, W. J.	Berenboke	26	2	12	0	1.12.82
Colac	79	1.8.79	Betts, Samuel	Murroon	54	2	14	0	1.8.82
"	88	2.2.80	Betts, Samuel	Murroon	135	33	15	0	"
Geelong (L. A. '80)	28795	1.7.78	Brennan, John	Berenboke	90	4	10	0	1.1.83
"	10285	1.7.81	Bird, Thos.	Moreep	192	19	4	0	"
"	23839	1.7.77	Binder, Ben.	Banganie	287	23	14	0	"
Colac	36911	1.6.77	Box, H. J.	Bambra	41	4	2	0	1.12.82
"	26288	18.7.76	Burgess, C. F.	Barongarook	190	19	12	0	18.7.82
"	37103	31.1.77	Burgess, C. F.	Barongarook	74	11	2	0	31.1.83
"	70	1.9.79	Burgess, C. F.	Barongarook	50	5	0	0	1.9.82
"	325	1.5.80	Burgess, C. F.	Barongarook	63	9	0	0	1.11.82
Geelong (L. A. '80)	23486	2.1.82	Byrne, Bridget	Anakie	80	4	0	0	1.1.83
"	129	1.2.78	Cameron, Alex.	Berenboke	20	1	0	0	1.8.82
"	11761	9.3.75	Corrin, John	Murgheboluc	50	5	0	0	9.9.81
Colac (Land Act '80)	299	1.10.80	Cooper, Edmund	Irrewillipe	274	36	10	0	1.10.82
"	11467	26.9.75	Cummerford, Jas.	Murroon	37	1	17	0	26.3.82
Geelong	38111	1.7.77	Cunningham, Geo.	Jan Juc	102	15	6	0	1.1.83
"	38066	1.1.79	Cuthbertson, Jno.	Connewarre	62	6	4	0	"
"	25118	23.6.78	Dillon, Dennis	Wabdallah	28	1	8	0	23.6.82
"	38454	2.7.77	Dickman, Wm.	Meredith	160	16	0	0	1.1.83
"	2791	15.11.73	Freeman, Thos.	Durridwarrah	82	3	4	0	15.5.80
Colac	802	1.1.80	Fulton, John	Bambra	100	10	0	0	1.1.83
"	355	2.2.80	Grant, Thomas	Yaughar	32	1	12	0	1.8.82
"	118	1.1.80	Grant, Thomas	Gerangamete	123	12	6	0	1.1.83
Geelong (L. A. '80)	120	2.2.80	Greenwell, Geo.	Warrambine	168	4	4	0	1.8.82
"	13612	11.12.74	Gill, Thomas	Berenboke	236	23	12	0	11.6.81
Colac	40672	1.8.77	Hayes, James	Irrewillipe	83	4	8	0	1.8.82
Geelong	427	2.5.81	Hewlett, Samuel	Krambruk	97	14	11	0	1.11.82
"	40193	31.1.77	Howard, Charles	Bambra	24	4	16	0	31.1.83
"	41211	9.8.76	Hucker, George	Narmbool	80	40	0	0	9.8.82
"	41228	1.9.77	Hunt, Jane P.	Bambra	214	21	8	0	1.9.82
Colac	437	1.8.79	Jones, Isabella	Berenboke	20	5	0	0	1.8.82
Geelong	1731	1.8.81	Hamilton, William	Irrewillipe	320	32	0	0	"
" (Land Act '80)	29085	14.8.76	Looney, Patrick	Narmbool	6	0	6	0	14.8.82
"	16785	2.1.82	Marris, William	Durridwarrah	31	0	15	6	1.7.82
Colac (Land Act '80)	17373	1.7.77	Martin, Nathan	Paraparap	69	6	18	0	1.1.83
Geelong	576	1.7.81	Martin, Jas.	Irrewillipe	201	15	1	6	"
"	8243	2.1.74	Moden, Muriel	Berenboke	60	6	0	0	1.7.80
Colac	30263	18.8.76	Moden, Muriel	Berenboke	32	3	4	0	18.8.82
Geelong	573	1.9.79	Monkevitch, Jno.	Ellininyt	100	10	0	0	1.9.82
"	16763	20.9.74	Murphy, Wm.	Anakie	40	2	0	0	20.3.81
"	29984	13.12.75	Murphy, Wm.	Berenboke	98	4	18	0	13.6.82
"	12036	20.11.75	Murphy, Wm.	Anakie	41	2	1	0	20.5.82
Colac	20123	8.12.74	Riddle, Christopher	Wabdallah	54	13	10	0	8.6.81
Geelong	45640	1.6.77	McAfee, R. B.	Irrewillipe	60	6	0	0	1.12.82
Colac	598	1.3.81	Maguire, Jno.	Krambruk	126	12	12	0	1.9.82
Colac	665	1.10.80	McDonald, Alex.	Barongarook	156	15	12	0	1.10.82
Geelong	2432	1.4.81	Nicholson, William	Irrewillipe	91	20	4	0	"
Colac (Land Act '80)	4169	20.12.73	O'Hara, James	Narmbool	136	13	12	0	20.6.80
Geelong	19013	1.4.81	Owens, James	Yeo	95	7	2	6	1.10.82
" (Land Act '80)	31145	14.3.76	Olden, Jno., jun.	Ballark	40	12	0	0	14.9.82
"	31754	12.2.78	O'Neil, Francis	Moreep	81	12	3	0	12.8.82
Colac	741	1.10.77	Parker, Chas.	Bambra	40	18	0	0	1.10.82
Geelong	45980	31.1.77	Pyle, James	Murroon	27	2	14	0	31.1.83
" (Land Act '80)	46725	20.11.76	Ran, C. A.	Paraparap	253	28	16	0	20.11.82
Colac	33632	13.6.79	Richardson, Ellen	Ballark	321	16	1	0	13.12.82
Geelong	33475	11.6.76	Row, James	Irrewillipe	20	2	0	0	11.12.82
"	47461	31.1.77	Swain, Jas., jun.	Bambra	100	10	0	0	31.1.83
"	887	29.5.80	Splatt, Sarah A.	Poormeet	74	7	8	0	29.11.82
"	34388	21.6.76	Skepper, John	Bellarine	33	3	6	0	21.12.82
"	853	1.5.79	Strickland, Chas.	Van Yan Gurt	74	11	2	0	1.11.82
"	861	1.9.79	Strickland, Chas.	Van Yan Gurt	43	4	6	0	1.9.82
Colac	880	1.10.80	Sinclair, Jas.	Irrewillipe	203	20	6	0	1.10.82
" (Land Act '80)	865	7.8.78	Scott, George	Barwon Downs	30	1	10	0	7.8.82
"	48280	1.7.81	Taylor, Thos.	Murroon	62	4	13	0	1.1.83
"	48752	31.1.77	Walker, Edwin	Barongarook	47	4	14	0	31.1.83
Geelong	735	1.1.81	Wilson, Robert	Barongarook	31	3	2	0	1.1.83
Colac	2603	1.12.79	Rose, Henry	Berenboke	37	3	14	0	1.12.82
"	895	2.8.80	Rye, Adam	Barongarook	60	3	0	0	1.8.82
"	766	1.8.79	Rands, John	Yeo	79	3	19	0	"
Warrnambool	10	1.1.81	Aberline, John	Nirranda	79	11	17	0	1.1.83
"	7	1.11.80	Allwood, John	Nirranda	165	24	15	0	1.11.82
"	25947	30.9.76	Bradley, M.	Nirranda	200	80	0	0	30.9.82
"	36796	14.3.77	Brittain, Ephraim	Nirranda	320	80	0	0	14.9.82
" (Land Act '80)	2140	2.1.82	Brown, Duncan	Mepunga	66	3	6	0	1.1.83
"	36843	21.11.76	Brown, Duncan	Mepunga	27	10	16	0	21.11.82
"	36864	14.1.77	Brown, Duncan	Mepunga	68	23	16	0	14.1.83
" (Land Act '80)	39	1.1.78	Butler, John	Nullawarre	104	10	8	0	1.1.83
"	45	1.7.82	Buck, John	Laang	50	4	15	0	"
"	46	1.8.78	Buck, Adam	Laang	107	5	7	0	1.8.82
"	133	1.1.78	Carroll, John	Nullawarre	104	10	8	0	1.1.83
"	135	1.10.78	Croft, Henry	Narrawatark	38	7	12	0	1.10.82
"	242	1.7.81	Donnelly, Hugh	Nullawarre	10	1	0	0	1.1.83

LESSEES IN ARREAR UNDER SECTION 20 OF "THE LAND ACT 1869"—continued.

Receiver's District.	No. of Lease.	Date of Lease.	Name of Lessee.	Parish.	Extent.	Rents and Fees due.	When due.
					Acres.	£ s. d.	
Ballarat and Geelong Districts—continued.							
Warrnamb' (L.A. '80)	239	1.5.80	Dunne, James	Nullawarre	200	20 0 0	1.11.82
" (Land Act '78)	275	1.6.80	Eldridge, Henry, sen.	Laang	108	5 8 0	1.12.82
"	294	1.1.78	Fleming, William	Laang	60	6 0 0	1.1.83
"	13022	3.1.75	Fogarty, Andrew	Laang	101	5 1 0	3.7.81
"	13039	1.10.75	Fogarty, Andrew	Laang	39	1 19 0	1.4.82
"	331	1.8.77	Grace, Gerald	Laang	48	4 16 0	1.8.82
"	746	1.9.78	Hammond, John	Laang	251	25 2 0	1.9.82
"	29075	29.12.76	Lowrey, Thos.	Laang	200	20 0 0	29.12.82
"	534	1.1.78	Morgan, James	Nirranda	20	9 0 0	1.1.83
"	31601	21.7.76	McGennis, John	Nirranda	40	4 0 0	21.1.83
"	31649	12.1.77	McGennis, John	Nullawarre	77	7 14 0	12.1.83
"	701	1.7.78	Neave, George	Laang	100	25 0 0	1.1.83
"	19568	1.8.77	Pekin, Thomas	Yangery	20	1 0 0	1.8.82
"	752	1.7.80	Pitts, Henry	Laang	69	3 9 0	1.7.82
"	748	2.9.78	Pulham, Noah	Laang	250	25 0 0	1.9.82
" (Land Act '80)	33590	2.1.82	Paterson, R. B.	Nullawarre and Laang	320	16 0 0	1.1.83
"	799	1.8.78	Read, Robert	Tallangatta	70	3 10 0	1.8.82
" (Land Act '78)	814	1.9.81	Rowan, James	Nullawarre	200	17 0 0	1.9.82
" (Land Act '80)	816	1.7.82	Rowan, James	Nullawarre	20	3 5 0	1.1.83
"	851	1.6.80	Stocks, Arthur	Laang	34	3 8 0	1.12.82
"	48444	24.1.77	Thomas, Philip	Laang	227	22 14 0	24.1.83
"	902	1.1.78	Thompson, Thos.	Laang	38	3 16 0	1.1.83
" (Land Act '78)	908	1.2.82	Thomas, John	Narrawaturk	208	5 4 0	1.8.82
"	953	1.12.77	Whelan, Jas.	Nullawarre	234	58 10 0	1.12.82
"	35373	17.7.76	White, Edward	Nirranda	43	2 3 0	17.7.82
Camperdown	741	1.9.77	Alsop, S. E.	Paaratte	100	10 0 0	1.9.82
"	51	1.2.80	Bowley, R. J.	Brucknell	40	4 0 0	1.8.82
" (Land Act '80)	301	2.1.81	Fletcher, Jas.	Paaratte	320	24 5 0	1.1.83
"	347	1.1.80	Grayland, Abraham	Cooriejong	100	10 0 0	"
"	4	1.6.78	Henry, William	Jancourt	97	9 14 0	1.12.82
" (Land Act '80)	385	1.1.81	Hogg, A.	Paaratte	99	4 19 0	1.1.83
"	496	1.2.78	Leys, John	Cooriejong	41	2 1 0	1.8.82
"	497	1.7.78	Leitch, Colin	Timboon and Paaratte	120	12 0 0	1.1.83
"	504	1.6.80	Leech, Thomas	Jancourt	126	6 6 0	1.12.82
"	512	1.9.81	Leonard, S. S.	Brucknell	65	6 10 0	1.9.82
"	505	1.6.81	Leonard, S. S.	Brucknell	240	24 0 0	1.12.82
" (Land Act '80)	530	2.1.82	Morrison, Wm.	Carpentait	60	3 0 0	1.1.83
"	554	1.7.81	Morrison, Peter	Carpentait	60	3 0 0	"
"	728	1.1.81	Osborne, William	La Trobe	199	9 19 0	1.1.83
"	768	1.6.81	Palfreyman, Mark	Brucknell	85	8 10 0	1.12.82
" (Land Act '80)	749	1.4.81	Perkins, Joseph	Cooriejong	221	11 1 0	1.10.82
"	893	1.1.81	Stones, John	Carpentait	35	3 10 0	1.1.83
"	20826	12.12.75	Surridge, Geo.	Carpentait	189	8 9 0	12.8.82
" (Land Act '80)	48333	1.7.81	Tredgett, Wm.	Brucknell	320	16 0 0	1.1.83
"	942	1.2.78	Vagg, T. A.	Timboon	51	2 11 0	1.8.82
" (Land Act '80)	960	1.1.81	William, Wilson	Timboon	282	14 2 0	1.1.83
"	971	1.7.78	Wilson, J. R.	Timboon	101	10 2 0	"
" (Land Act '80)	1003	2.8.80	Wiggins, J. J.	Paaratte	189	4 14 6	1.8.82
Castlemaine and Dunolly Districts.							
Heathcote	10021	1.8.76	Adair, W. H.	Glenhope	97	4 17 0	1.8.82
Avoca	36073	25.3.77	Abbott, Thomas	Glenmuna	105	5 5 0	25.9.82
"	17040	25.9.75	Abbott, Powley	Bung Bong	193	9 13 0	25.3.82
Kyneton	10352	1.12.74	Basham, Sam., sen.	Burke	30	1 10 0	1.6.81
"	10949	12.12.75	Basham, Samuel	Burke	20	1 0 0	12.6.82
"	25752	13.10.76	Brain, W. H.	Burke	40	4 0 0	13.10.82
Maldon	25892	28.8.76	Baxter, M. W.	Maldon	51	2 11 0	28.8.82
Kyneton	19068	15.5.75	Baird, Mary	Baynton	39	1 19 0	15.11.81
"	11054	23.12.75	Brennan, Michael	Emberton	19	1 18 0	23.6.82
Castlemaine	23783	17.1.76	Blight, Joseph	Harcourt	10	0 10 0	17.7.82
Avoca	23589	14.8.76	Brown, Charles	Rathscar	99	4 19 0	14.8.82
"	34750	29.8.76	Burkinshaw, Geo.	Glenmuna	36	1 16 0	29.8.82
Heathcote (L. A. '80)	15835	1.7.81	Matheson, Ewen	Spring Plains	81	8 17 0	1.1.83
Maryborough	11688	15.7.75	Clancy, Thomas	Wareek	20	1 0 0	15.1.82
Kyneton	37709	1.6.77	Chisholm, Archd.	Burke and Coliban	83	12 9 0	1.12.82
" (Land Act '80)	11768	1.4.81	Kellett, Jas.	Woodend	301	15 1 0	1.10.82
Maldon	6476	2.1.82	Daly, Patrick	Baringhup	81	4 1 0	2.1.83
"	8999	1.7.81	Daly, John	Baringhup	176	13 4 0	1.1.83
Kyneton	12286	19.3.75	Dafer, Stephen	Woodend	20	1 0 0	19.9.81
Maldon (L. A. '80)	12293	1.1.81	Daly, Maurice	Nacroman	201	10 1 0	1.1.83
Maryborough	13072	5.1.79	Fitzgerald, Cornelius	Wareek	187	8 16 0	5.1.83
Castlemaine	13177	22.10.75	Fitzpatrick, James	Ravenswood	100	10 0 0	22.10.82
Maryboro' (L. A. '80)	13032	1.4.81	Forbes, Peter	Eddington	189	14 3 6	1.10.82
"	39208	"	Forbes, Peter	Eddington	64	4 16 0	"
Maldon	26736	12.8.76	Gallagher, Michael	Bradford	183	18 6 0	12.8.82
Heathcote	2962	11.7.75	Gibbons, A. B.	Redesdale	43	2 3 0	11.1.82
Maryborough	16017	18.7.75	Gill, James	Wareek	32	1 12 0	18.1.82
Castlemaine	40298	1.2.78	Godenzi, Paulo	Ravenswood	136	6 16 0	1.8.82
"	27489	22.8.76	Hansford, William	Paraday	19	0 19 0	22.8.82
Heathcote	14236	12.2.76	Higgins, John	Langwornor	60	3 0 0	12.8.82
Castlemaine	28667	12.2.77	Kortum, Mathias	Elphinstone	75	3 15 0	"
"	41769	1.7.77	Kortum, Mathias	Chewton	61	6 2 0	1.1.83
Daylesford	16996	2.10.75	Mintern, Henry	Holcombe	60	12 0 0	2.4.82
Heathcote	30239	3.1.76	Moroney, Michael	Langwornor	40	2 0 0	3.7.82
Kyneton	32020	21.6.76	McAree, Owen	Emberton	80	4 0 0	21.6.82
Castlemaine	18141	27.1.75	Mackay, Jas.	Saudon	85	4 5 0	27.7.81
" (Land Act '80)	32320	2.1.82	McKay, Hugh	Walmer	31	1 11 0	2.1.83
Maldon	18260	7.6.75	McLay, James, jun.	Baringhup	92	4 12 0	7.12.81
Castlemaine	30522	16.1.76	McMahon, Michael	Walmer	24	1 4 0	16.7.82
"	5588	21.2.74	McNamara, Patk.	Walmer	40	6 0 0	21.8.80
Maldon	18740	7.6.75	Nicholl, Addison	Bradford	80	12 0 0	7.12.81
Daylesford	31059	1.8.77	O'Meara, Francis	Holcombe	55	2 15 0	1.8.82
Castlemaine	3954	1.1.81	Place, William	Castlemaine	25	2 10 0	1.1.83
Daylesford	40685	1.9.77	Prent, William	Holcombe	298	4 14 0	1.9.82
Castlemaine	31331	9.5.75	Reach, John	Parangowor	31	3 2 0	9.11.82
Avoca	46284	1.9.77	Poyntz, G. M.	Rathscar	94	9 8 0	1.9.83
Heathcote	19676	11.3.77	Raines, Geo.	Langwornor	77	7 14 0	11.9.82
Kyneton	46817	1.8.77	Rainey, William	Baynton	62	3 2 0	1.8.82
Castlemaine (L.A. '80)	33726	1.1.81	Reid, John	Ravenswood	107	5 7 0	1.1.83
Avoca	33741	4.9.76	Brown, James	Glenmuna	122	12 4 0	4.9.82

1 Includes amount due on increased area.

LESSEES IN ARREAR UNDER SECTION 20 OF "THE LAND ACT 1869"—continued.

Receiver's District.	No. of Lease.	Date of Lease.	Name of Lessee.	Parish.	Extent.	Rents and Fees due.		When due.	
						Acres.	£ s. d.		
Castlemaine and Dunolly Districts—continued.									
Castlemaine(L.A.'80)	33765	1.4.81	Reilly, John	Walmer	32	1	12	0	1.10.82
"	33725	16.1.76	Reilly, John	Walmer	15	0	15	0	16.7.82
"	33672	20.5.76	Richards, William	Yandoit	136	13	12	0	20.11.82
Heathcote	19813	7.12.75	Ross, Donald	Langwornor	61	3	1	0	7.6.82
Kyneton	19974	12.12.75	Ryan, John	Langley	20	2	0	0	12.6.82
Castlemaine	20713	17.9.75	Sharp, William	Walmer	10	0	10	0	17.3.82
"	34191	16.1.76	Starr, Thomas	Elphinstone	27	2	14	0	16.7.82
Heathcote	44584	1.6.77	Shea, Thomas	Glenhope	68	6	16	0	1.12.82
Castlemaine	20892	27.8.75	Smith, Francis	Castlemaine	18	1	16	0	27.2.82
"	33964	16.1.76	Smith, Henry	Faraday	64	6	8	0	16.7.82
Kyneton (L.A.'80)	21319	1.10.81	Taylor, F. K.	Woodend	60	3	0	0	1.10.82
Heathcote	21340	1.7.81	Turner, James	Langwornor	117	5	17	0	1.1.83
"	21601	20.9.75	Warren, Edmond	Langwornor	40	4	0	0	20.3.82
Trentham	48765	24.3.77	Walsh, Chas.	Trentham	96	9	12	0	24.9.82
Heathcote	15396	28.5.75	Hyslop, James	Spring Plains	120	6	0	0	28.11.81
Maryborough	275	1.7.79	Archer, William	Wareek	91	9	2	0	1.1.83
Kyneton (L.A.'80)	86	1.3.79	Bennett, J. T. H.	Baynton	302	15	2	0	1.9.82
Avoca	52	1.1.79	Bready, Thomas	Yalong	161	8	1	0	1.1.83
Heathcote	185	2.6.79	Callaghan, James	Langwornor	119	11	18	0	1.12.82
"	156	2.12.78	Chisholm, John	Langwornor	36	3	12	0	"
Kyneton (L.A.'80)	1260	1.7.82	Cornish, James	Langley	20	3	5	0	1.1.83
Heathcote	192	1.10.81	Cullen, William	Spring Plains	64	3	4	0	1.10.82
Maldon (L.A.'80)	22067	1.1.81	Daly, Maurice	Neereman	118	5	18	0	1.1.83
"	4800	10.3.74	Daly, John	Baringhup	66	3	6	0	10.9.80
Maryboro' (L.A.'80)	3382	2.1.82	Duff, Mary E.	Eddington	120	9	5	0	1.1.83
Kyneton	740	2.6.79	Falvey, Peter	Baynton	57	2	17	0	1.6.82
" (L.A.'80)	302	1.2.79	Fitzgerald, Michael	Baynton	81	2	0	6	1.8.82
"	1735	1.6.77	Harg, S. McKenzie	Baynton	33	1	13	0	"
Heathcote	381	1.1.79	Hyslop, James	Spring Plains	28	2	16	0	1.1.83
"	468	1.8.79	Hyslop, James	Spring Plains	42	2	2	0	1.8.82
"	452	1.2.78	Hyslop, James	Spring Plains	74	3	14	0	"
"	440	1.9.79	Itzerott, William	Langwornor	22	2	4	0	1.9.82
Kyneton (L.A.'80)	1888	2.1.82	Jordan, J. L.	Cobaw	81	4	1	0	1.10.82
"	2235	1.10.80	Johnston, Arthur	Baynton	73	10	19	0	1.10.82
"	2244	2.1.82	Johnston, Arthur	Baynton	14	1	8	0	1.1.83
"	2083	1.11.79	Manning, Michael	Drummond	80	8	0	0	1.11.82
"	622	1.5.78	McIntosh, Duncan	Cobaw and Newham	44	6	12	0	"
"	615	1.8.78	McKenzie, Kenneth	Burke	238	11	18	0	1.8.82
Heathcote	636	1.8.79	McKenna, Jas.	Langwornor	99	4	19	0	"
Maryborough	736	1.1.79	Ole, Chas.	Eddington	11	1	2	0	1.1.83
Maldon	731	1.10.78	O'Brien, John	Bradford	61	6	2	0	1.10.82
Kyneton (L.A.'80)	755	1.10.81	Parsons, Henry	Cobaw	100	9	15	0	"
Heathcote	702	1.12.78	Pamwenter, Daniel	Langwornor	115	17	5	0	1.12.82
Castlemaine	2518	1.2.61	Petersen, Otto	Ravenswood	160	16	0	0	1.8.82
"	2597	2.8.80	Rickard, James	Ravenswood	113	5	13	0	1.10.82
Heathcote(L.A.'78)	2591	1.4.80	Ryan, Patrick	Glenhope	265	13	5	0	22.8.82
Castlemaine	24923	22.8.76	Sharp, Andrew	Walmer	46	6	4	0	29.8.82
"	19832	29.2.75	Sheik, Isaac	Walmer	71	7	2	0	1.12.82
Maldon	2686	1.6.80	Skinner, W. G.	Maldon	26	1	6	0	1.8.82
Castlemaine	337	1.2.78	Slee, Charles	Sandon	100	7	10	0	1.12.82
"(Land Act '80)	2904	1.6.81	Wright, F. T.	Ravenswood	221	16	11	6	1.10.82
"	431	1.4.81	Wright, F. T.	Ravenswood	36	1	16	0	1.8.82
Avoca	273	1.2.78	Trebilcock, Thos.	Yalong	21	2	2	0	2.12.82
Castlemaine	912	2.12.78	Torode, George	Guildford	84	8	8	0	1.9.82
Kyneton	2826	1.9.80	Turner, Henry	Tylden	49	4	18	0	1.10.82
Heathcote	946	1.10.79	Peacock, Walter	Langwornor	39	3	18	0	1.1.83
"	2884	1.1.81	Peacock, Walter	Spring Plains	92	13	16	0	"
Castlemaine	971	1.7.79	Walter, J. H.	Walmer	19	1	18	0	1.8.82
"	2892	1.2.80	Walter, J. H.	Walmer	92	3	1	0	6.7.82
Avoca	35280	6.1.76	Wilnot, Jonathan	Yalong	61	3	1	0	1.1.83
"	35279	1.7.77	Wilson, Alex.	Rathscar	101	20	4	0	30.1.83
Daylesford	35427	30.1.77	Whidburn, Jas.	Franklin	68	6	16	0	1.11.82
"	975	1.11.79	Whidburn, Jas.	Franklin	100	10	0	0	1.11.82
Castlemaine(L.A.'80)	34878	1.7.81	Wright, F. T.	Ravenswood	199	14	18	6	1.1.83
Dunolly	1005	1.1.81	Ah Sun	Archdale	54	2	14	0	"
"	15940	1.7.81	Anderson, Peter	Bet Bet	34	2	11	0	"
Inglewood	36144	1.12.77	Allen, Robert	Kingower	77	7	14	0	1.12.82
"	36133	1.7.77	Allen, Robert	Kingower	77	7	14	0	1.11.83
"	36199	1.11.77	Appleby, Henry	Kurting	76	7	12	0	1.11.82
"	3	1.6.78	Appleby, Henry	Kurting	40	4	0	0	1.12.82
"	12	1.9.79	Appleby, Henry	Kurting	70	7	0	0	1.9.82
Dunolly	36082	10.3.77	Anstis, Richard	Archdale	174	17	8	0	2.12.82
"	9	2.12.78	Anstis, Richard	Archdale	147	22	1	0	2.12.82
"	10895	29.7.75	Ball, William	Mohiagul	16	0	15	0	29.1.82
Inglewood	25932	30.10.76	Bacon, William	Glenalbyn	240	96	0	0	30.10.82
"	36376	1.8.77	Bacon, W. H.	Glenalbyn	114	5	14	0	1.8.82
"	36563	1.1.78	Bacon, W. H.	Glenalbyn	30	3	0	0	1.1.83
"	73	1.5.80	Bacon, W. H.	Glenalbyn	60	6	0	0	1.1.82
"	1058	2.5.81	Baskerville, J. H.	Salisbury West	29	4	7	0	"
Dunolly (L.A.'80)	23601	2.1.82	Bell, James	Archdale	320	16	0	0	1.1.83
"	36787	1.10.81	Birchisel, John	Bealiba	50	2	10	0	1.10.82
"	38	"	Birchisel, John, jun.	Tchuterr	20	1	0	0	"
Inglewood	31833	1.4.81	Bickford, Thomas	Archdale	106	7	19	0	"
Dunolly	16173	1.1.81	Boag, William	Natte Yallock	198	9	18	0	1.1.83
"	36878	2.1.82	Brown, R. F.	Bet Bet	120	6	0	0	"
"	36928	1.9.77	Boag, William	Archdale	47	4	14	0	1.9.82
" (Land Act '80)	36929	1.1.81	Boag, William	Natte Yallock	123	6	3	0	1.1.83
"	36	1.10.81	Brown, T. H.	Mohiagul	293	11	13	0	1.10.82
"	51	2.12.78	Bowman, Daniel	Bet Bet	100	10	0	0	1.12.82
" (Land Act '80)	1053	24.1.79	Brooker, Ely	Bealiba	127	12	14	0	24.1.83
"	23856	1.10.81	Boag, Eliza	Natte Yallock	224	11	4	0	1.10.82
"	15809	"	Butterell, J. L.	Barp	68	3	8	0	"
"	36358	"	Butterell, J. L.	Barp	57	2	17	0	"
"	2597	2.1.82	Bell, James	Archdale	100	5	0	0	1.1.83
"	31192	1.7.81	Bell, James	Archdale	320	16	0	0	"
"	2593	1.8.80	Bell, James	Archdale	150	3	15	0	1.8.82
"	809	1.7.80	Bell, James	Archdale	320	16	0	0	1.1.83
"	26092	1.7.81	Bell, James	Archdale	40	2	0	0	"
"	74	"	Bell, James	Archdale	60	3	0	0	"

LESSEES IN ARREAR UNDER SECTION 20 OF "THE LAND ACT 1869"—continued.

Receiver's District.	No. of Lease.	Date of Lease.	Name of Lessee.	Parish.	Extent.	Rents and Fees due.		When due.	
						£	s. d.		
					Acres.				
Castlemaine and Dunolly Districts—continued.									
Inglewood	11592	5.8.75	Catchpole, William	Inglewood	18	0	18	0	5.2.82
" (L. A. '80)	1255	1.7.82	Casey, William	Glenalbyn	135	7	0	0	1.1.83
Dunolly	1256	1.11.80	Callanan, Martin	Bealiba	67	6	14	0	1.11.82
" (Land Act '80)	12019	1.4.81	Costello, P. H.	Bet Bet	300	22	10	0	1.10.82
"	24163	14.5.76	Costello, John, jun.	Bet Bet	300	30	0	0	14.11.82
" (Land Act '80)	176	1.10.81	Coughlan, Daniel	Bealiba	41	2	1	0	1.10.82
Dunolly	1269	1.11.81	Cameron, Ewen	Bealiba	60	6	0	0	1.1.82
Tarnagulla	16262	18.12.75	Chamberlain, John	Tarnagulla	41	2	1	0	18.6.82
Inglewood	387	1.6.79	Coutts, David	Salisbury West	100	10	0	0	1.12.82
Dunolly	47694	1.8.77	Comrie, Thomas	Waanyarra	79	3	19	0	1.8.82
" (Land Act '80)	45725	1.7.81	Costello, P. H.	Bot Bet	320	24	0	0	1.1.83
Inglewood	791	1.11.77	Cooper, G., & Jennings, W.	Kurting	201	20	2	0	1.11.82
Dunolly (L. A. '80)	12276	1.4.81	Davis, Edmund	Barp	240	18	0	0	1.10.82
Inglewood	40214	1.6.77	Daniel, Bridget	Salisbury West	245	24	10	0	1.12.82
Dunolly (L. A. '80)	228	1.4.81	Drury, Henry	Archdale	137	10	5	6	1.10.82
Inglewood	24944	1.5.77	Evans, Samuel, jun.	Glenalbyn	51	7	13	0	1.11.82
Dunolly	1552	1.12.80	Evans, Richard	Bet Bet	160	8	0	0	1.12.82
Tarnagulla	13176	14.1.76	Fitzgerald, Edmund	Tarnagulla	84	4	4	0	14.7.82
Dunolly	290	1.2.79	Fitzpatrick, Patrick	Archdale	37	3	14	0	1.8.82
Tarnagulla	40033	1.8.77	Graham, Geo.	Tarnagulla	40	4	0	0	"
Inglewood	338	1.8.78	Garrigan, Mary E.	Glenalbyn	46	2	6	0	"
"	13617	5.8.75	Gilmour, Thos.	Tchuterr	48	2	8	0	5.2.82
"	345	2.8.80	Guilfoyle, John	Powlett	166	8	6	0	1.8.82
Tarnagulla	27460	22.11.76	Hartley, Reuben	Tarnagulla	79	11	17	0	22.11.82
Inglewood (L. A. '80)	375	1.7.81	Harrison, J. W. H.	Kurting	317	15	17	0	1.1.83
" (Land Act '78)	409	1.6.81	Harrison, Jas. S.	Kurting	314	33	4	0	1.12.82
Dunolly	1741	1.12.81	Harding, Thos.	Glenalbyn	46	4	12	0	"
"	170	1.7.79	Head, John	Moliagul	80	8	0	0	1.1.83
Tarnagulla	40460	27.1.77	Holt, William	Moliagul	20	2	0	0	27.1.83
Inglewood (L. A. '80)	41173	28.3.77	Hughes, Martin	Tarnagulla	83	8	6	0	28.9.82
"	29236	1.4.81	Jay, Alfred	Kurting	145	7	5	0	1.10.82
"	435	"	Jay, Alfred	Kurting	164	8	4	0	"
"	41429	2.2.80	Jenkins, William	Salisbury West	201	10	1	0	1.8.82
Dunolly	63	1.7.79	Jenkins, H. L.	Salisbury West	128	19	4	0	1.1.83
"	1881	1.5.80	Jones, John	Archdale	26	2	12	0	1.11.82
"	459	1.8.78	Kemp, C. H.	Moliagul	30	6	0	0	1.8.82
"	1988	1.8.79	Kemp, C. H.	Moliagul	52	10	8	0	"
Inglewood (L. A. '80)	1937	"	Kemp, C. H.	Moliagul	176	35	4	0	"
Dunolly	42087	1.7.81	Knights, Henry	Inglewood	40	3	0	0	1.1.83
Inglewood	1928	1.6.81	King, Jno. R.	Barp	101	7	11	6	1.12.82
"	42232	1.4.81	Laidlaw, Archd.	Powlett	302	15	2	0	1.10.82
Tarnagulla	42382	"	Laidlaw, William	Kurting	319	23	18	6	"
Inglewood (L. A. '78)	42367	1.8.77	Laidlaw, Ellen	Tarnagulla	187	9	7	0	1.8.82
" (Land Act '80)	506	1.4.81	Lawrence, Rosa	Powlett	320	24	0	0	1.10.82
Dunolly	390	1.10.81	Lamont, Herbert	Glenalbyn	63	3	3	0	"
"	28939	14.12.75	Lee, Thomas	Bealiba	83	4	3	0	14.6.82
Inglewood	15486	18.12.75	Locke, C. T.	Barp	300	15	0	0	18.6.82
"	534	1.11.77	Masterson, Pat.	Salisbury West	250	37	10	0	1.11.82
Dunolly (L. A. '80)	30188	12.1.77	Medley, James	Salisbury West	265	26	10	0	12.1.83
"	556	1.10.81	Milne, Robert	Kooroc	100	5	0	0	1.10.82
"	568	"	Milne, Robert	Kooroc	100	5	0	0	"
"	33334	27.8.76	Mills, Job	Natte Yallock	66	3	6	0	27.8.82
"	2094	1.12.80	Morton, Michael	Archdale	156	15	12	0	1.12.82
"	4047	1.9.77	Morris, Edward	Kooroc	170	34	0	0	1.9.82
"	31545	5.12.76	McCallum, James	Bet Bet	32	3	4	0	5.12.82
"	44480	1.8.77	McCann, Thos.	Archdale	85	4	5	0	1.8.82
"	33770	31.1.77	McMahon, Catherine	Moliagul	50	5	0	0	31.1.83
Inglewood (L. A. '78)	730	1.2.81	Olsen, John	Kurting	201	10	14	0	1.8.82
Dunolly (L. A. '80)	31181	1.4.81	Paterson, Thos.	Archdale	156	11	14	0	1.10.82
"	752	1.4.81	Paterson, Thos.	Archdale	122	9	3	0	"
"	756	"	Paterson, Thos.	Archdale	40	3	0	0	"
"	793	1.1.78	Ray, George	Bealiba	20	2	0	0	1.1.83
"	46728	12.1.77	Rea, Anne	Moliagul	33	3	6	0	12.1.83
Tarnagulla (L. A. '80)	33703	24.10.76	Richards, Owen	Barp	60	6	0	0	24.10.82
Inglewood	46919	1.1.81	Riordan, Daniel	Tarnagulla	56	5	2	0	1.1.82
"	33536	8.11.76	Robinson, John	Wehla	320	32	0	0	8.11.82
"	46757	10.2.77	Rodger, John	Tchuterr	149	7	9	0	10.8.82
Dunolly	47096	1.8.78	Rodger, James	Tchuterr	106	5	6	0	1.8.82
"	19791	4.1.75	Rockliff, William	Archdale	109	16	7	0	4.7.82
Inglewood	2700	2.2.82	Salmon, John, sen.	Moliagul and Powlett	117	5	18	0	1.8.82
"	835	1.4.78	Smellie, Chas.	Salisbury West	198	19	16	0	1.10.82
Tarnagulla (L. A. '80)	857	1.6.80	Smellie, Chas.	Salisbury West	16	1	12	0	1.12.82
Dunolly	20915	1.1.82	Simpson, Andrew	Tarnagulla	100	5	0	0	1.1.83
"	33948	9.10.76	Skitrow, W. B.	Moliagul	30	7	10	0	9.10.82
"	8504	7.5.76	Scott, John	Barp	49	4	18	0	7.11.82
Inglewood	34583	22.9.76	Scott, John	Barp	38	3	16	0	22.9.82
"	37593	1.7.77	Sloan, John	Inglewood	76	7	12	0	1.1.83
"	558	1.2.79	The Bendigo Permanent Land and Building Society	Salisbury West	50	5	0	0	1.8.82
Tarnagulla	849	1.1.79	Scurry, William	Tarnagulla	98	9	16	0	1.1.83
"	2683	1.2.81	Scurry, William	Tarnagulla	118	5	18	0	1.8.82
Inglewood	23459	2.9.76	Simons, C. T.	Tchuterr	20	4	0	0	2.9.82
Dunolly	22502	23.12.75	Taylor, J. E.	Natte Yallock	87	4	7	0	23.6.82
Inglewood	23004	6.12.75	Thompson, Thos.	Glenalbyn	25	2	10	0	6.6.82
"	914	1.6.80	Truscott, Jas.	Tchuterr	80	6	0	0	1.12.82
Dunolly (L. A. '80)	2598	1.10.81	Rockliff, William	Archdale	120	6	0	0	1.10.82
"	34270	2.9.76	Rosman, Edward	Moliagul	60	6	0	0	1.9.82
"	47531	1.8.77	Rosman, Edward	Moliagul	60	6	0	0	1.8.82
Inglewood	35098	31.7.76	Vanstone, W. D.	Salisbury West	160	8	0	0	31.7.82
" (Land Act '80)	941	1.12.79	Vanstone, Margaret	Salisbury West	145	7	5	0	1.12.82
"	944	1.5.80	Vanstone, Margaret	Salisbury West	129	9	13	6	1.11.82
Dunolly	946	1.2.80	Venning, Jno. T.	Inglewood	74	7	8	0	1.8.82
"	21518	4.1.75	Walsh, Pat.	Bealiba	20	1	0	0	4.7.81
"	48913	1.11.77	Walsh, Pat.	Bealiba	16	3	4	0	1.11.82
Tarnagulla (L. A. '80)	853	1.7.81	Waugh, Chas. and J.	Tarnagulla	320	16	0	0	1.1.83
Dunolly	48974	1.2.79	White, John	Dunolly	74	3	14	0	1.8.82
Inglewood (L. A. '80)	48939	2.1.82	Wylie, Ebenezer	Salisbury West	320	16	0	0	1.1.83

LESSEES IN ARREAR UNDER SECTION 20 OF "THE LAND ACT 1869"—continued.

Receiver's District.	No. of Lease.	Date of Lease.	Name of Lessee.	Parish.	Extent.	Rents and Fees due.	When due.
					Acres.	£ s. d.	
Alexandra District.							
Alexandra (L. A. '80)	7	2.1.82	Allsop, John	Alexandra	306	15 6 0	2.1.83
" (Land Act '80)	58	1.4.81	Bain, James	Taggerty	320	32 0 0	1.10.82
"	64	2.1.82	Burchall, Marion A.	Taggerty	94	4 14 0	2.1.83
"	143	1.5.79	Collins, Chas. J.	Taggerty	79	19 15 0	1.11.82
" (Land Act '80)	38269	2.1.82	Daniel, Geo. H.	Glendale	320	16 0 0	2.1.83
"	26534	1.5.77	Dobson, Anderson	Acheron	55	5 10 0	1.11.82
"	38552	1.9.77	Dobson, Anderson	Acheron	55	5 10 0	1.9.82
" (Land Act '80)	455	1.7.79	Dockery, Patrick	Eildon	265	19 17 6	1.1.83
"	221	1.11.78	Dodd, William	Eildon	75	7 10 0	1.11.82
"	358	2.9.78	Hughes, Charles P.	Mohican	200	40 0 0	2.9.82
"	41437	29.1.77	Johnstone, Fredk.	Yarck	36	3 12 0	29.1.83
"	382	1.12.79	Knowles, Wm.	Eildon	62	6 4 0	1.12.82
" (Land Act '80)	1096	1.3.80	Moir, David	Taggerty	120	9 0 0	1.9.82
"	532	1.11.80	Murray, Wm. H.	Yarck	150	7 10 0	1.11.82
"	541	1.3.79	Mondonit, Jules	Taggerty	73	7 6 0	1.9.82
"	626	1.5.79	McLelland, George	Taggerty	192	19 4 0	1.11.82
"	1514	1.9.77	Popple, Fredk.	Alexandra	135	13 10 0	1.9.82
" (Land Act '80)	2521	12.1.80	Purcell, Robert	Yarck	284	28 8 0	12.1.83
"	742	1.1.81	Petty, Henry	Buxton	160	16 0 0	1.1.83
"	746	"	Petty, Henry	Buxton	19	1 18 0	"
"	748	"	Petty, Henry	Buxton	78	7 16 0	"
"	38862	1.9.77	Rowe, Rouning	Granton	118	11 16 0	1.9.82
"	786	1.10.78	Robb, William	Taggerty	18	1 16 0	1.10.82
"	796	1.12.79	Roberts, Thomas	Molesworth	17	1 14 0	1.12.82
" (Land Act '78)	842	1.4.79	Sampson, Edwd. W.	Alexandra	316	23 14 0	1.10.82
" (Land Act '80)	609	1.1.81	Stanley, Thomas	Merton	319	15 19 0	1.1.83
"	637	1.11.79	Thompson, Thomas	Taggerty	33	3 6 0	1.11.82
" (Land Act '80)	934	1.10.81	Webb, George	Taggerty	78	3 18 0	1.10.82
"	935	"	Wilson, John	Taggerty	108	5 8 0	"
"	48683	1.6.77	Woodbury, James	Alexandra	174	17 8 0	1.12.82
"	1005	1.12.81	Alston, Henry W.	Alexandra	50	5 0 0	"
" (Land Act '80)	1073	"	Baker, William	Alexandra	320	16 0 0	"
"	1078	1.1.82	Brodie, John	Gobur	97	9 14 0	1.1.83
"	900	1.11.80	Barnewall, John	Thornton	240	24 0 0	1.11.82
"	1251	1.12.80	Coller, Charles J.	Eildon	74	7 8 0	1.12.82
"	1254	1.4.81	Cosgrove, Chrstr.	Whanregarwen	100	5 0 0	1.10.82
"	511	1.4.80	Curator of Intestate Estates	Granton	303	30 6 0	"
"	1556	1.11.81	Elliott, Humphrey	Buxton	59	5 18 0	1.11.82
" (Land Act '80)	1608	2.1.82	Fox, Hannah	Yarck	175	8 15 0	2.1.83
"	1758	1.1.82	Hewlett, James	Alexandra	40	4 0 0	1.1.83
"	2005	1.7.81	Lawry, Thomas	Glendale	161	24 3 0	"
"	2007	1.1.82	Linney, Mary Ann	Alexandra	178	17 16 0	"
" (Land Act '80)	709	1.3.80	Neilson, Charles	Gobur	254	12 14 0	1.9.82
"	2482	1.9.81	Neilson, Charles	Gobur	24	2 8 0	"
" (Land Act '80)	2529	1.12.81	Payne, Joseph	Alexandra	149	7 9 0	1.12.82
"	760	1.5.80	Petty, Henry	Buxton	64	8 0 0	1.11.82
"	1607	1.7.81	Ross, Margaret	Buxton	320	16 0 0	1.1.83
"	863	2.1.82	Smith, Margt.	Buxton	247	18 10 6	2.1.83
"	2681	2.8.80	Sloan, John H.	Molesworth	106	5 6 0	2.8.82
"	2693	1.6.81	Stillman, Fredk. J.	Eildon	40	4 0 0	1.12.82
"	958	1.4.80	Wobster, Joseph	Granton	320	32 0 0	1.10.82
" (Land Act '80)	960	1.10.81	Wilson, John	Taggerty	57	2 17 0	"
"	2906	1.8.81	Wilson, John	Taggerty	155	7 15 0	1.8.82
"	2019	1.6.82	Wood, Wm.	Granton	260	26 0 0	1.12.82
Jamieson (L. A. '80)	37291	1.7.81	Cameron, Thomas	Darlingford	119	5 19 0	1.1.83
"	125	1.7.78	Dunn, John	Darlingford	80	8 0 0	"
"	365	1.12.78	Hoskins, Wm.	Jamieson	8	0 16 0	1.12.82
"	28310	14.11.76	Kurtzman, Henry	Jamieson	66	6 12 0	14.11.82
" (Land Act '80)	694	1.10.81	McCormack, John	Jamieson	80	8 0 0	1.10.82
"	747	1.4.81	Pemberton, Henry	Jamieson	76	5 14 0	"
"	830	1.12.78	Seymour, Edmond P.	Jamieson	45	4 10 0	1.12.82
"	79	1.6.80	Baker, Henry	Howqua	11	1 2 0	"
"	1610	1.11.81	Franz, August	Howqua	20	2 0 0	1.11.82
"	2895	1.5.81	Ware, John	Jamieson	40	4 0 0	"
Mansfield	26113	15.1.77	Brown, Thomas, jun.	Tallangalook.	189	18 18 0	15.1.83
"	36863	28.2.77	Brown, John	Branket	89	13 7 0	28.8.82
"	11658	28.6.75	Oriental Bank	Boorolite	100	5 0 0	28.12.81
" (Land Act '80)	11227	1.4.81	Crawford, Richard	Nillahcootie	148	7 8 0	1.10.82
"	37286	"	Crawford, Richard	Nillahcootie	94	4 14 0	"
"	37776	1.5.77	Cotter, James	Nillahcootie	124	12 8 0	1.5.82
"	622	1.1.78	Fraser, William	Nillahcootie	100	10 0 0	1.1.83
"	684	"	Goulding, Wm. F.	Boorolite	201	20 2 0	"
" (Land Act '80)	13269	1.4.81	Gorman, Charles	Boorolite	100	5 0 0	1.10.82
"	883	"	Jordan, Catherino	Boorolite	68	3 8 0	"
"	30292	30.5.76	Moran, Thomas	Doolam	80	8 0 0	30.11.82
"	43877	28.3.77	Moran, Thomas	Doolam	40	4 0 0	28.9.82
"	32494	30.7.76	Murphy, George	Wappan	100	25 0 0	30.7.82
"	43386	19.12.76	Murphy, George	Wappan	43	10 15 0	19.12.82
"	44562	28.2.77	Motherwell, Abraham	Branket	237	23 14 0	28.8.82
"	16481	6.11.75	McCurdy, Wm.	Doolam	81	16 4 0	6.11.82
"	32281	7.7.76	McIntosh, Andrew	Delatite	107	21 8 0	7.1.83
"	42237	6.3.77	McInnes, George	Doolam	77	7 14 0	6.9.82
"	45617	12.1.77	O'Brien, Timothy	Gonzaga	174	26 2 0	12.1.83
"	31383	15.5.76	Pollock, John	Branket	105	10 10 0	15.11.82
"	787	1.1.79	Ringk, Otto E.	Doolam	112	11 4 0	1.7.82
"	15489	15.1.76	Wimpney, Thomas	Doolam	140	7 0 0	15.7.82
"	18479	1.11.75	Wimpney, Thomas	Doolam	80	8 0 0	1.5.82
"	25	1.6.80	Armstrong, Robert	Borodomanin	320	48 0 0	1.12.82
"	1453	1.12.80	Doak, Alexr.	Wappan	48	4 16 0	"
"	445	1.4.81	Johnston, Joseph	Borodomanin	322	16 2 0	1.10.82
"	446	1.4.80	Johnston, James	Borodomanin	324	32 8 0	"
"	552	2.2.80	Murray, Michael	Nillahcootie	133	9 19 6	2.8.82
"	652	1.8.80	McIntosh, Andrew	Loyola	75	7 10 0	1.8.82
"	2231	2.8.80	McKenzie, Kenneth	Boorolite	134	13 8 0	2.8.82
"	2479	1.12.81	O'Brien, John, jun.	Boorolite	104	10 8 0	1.12.82
"	2525	1.7.81	Peel, Mary Jane	Nillahcootie	107	10 14 0	1.1.83
"	2236	1.10.80	Player, Janet	Nillahcootie	72	10 16 0	1.10.82
"	2240	1.3.81	Player, Janet	Nillahcootie	118	17 14 0	1.9.82

LESSEES IN ARREAR UNDER SECTION 20 OF "THE LAND ACT 1869"—continued.

Receiver's District.	No. of Lease.	Date of Lease.	Name of Lessee.	Parish.	Extent.	Rents and Fees due.	When due.
					Acres.	£ s. d.	
Alexandra District—continued.							
Mansfield	2704	2.1.82	Stanley, James	Borodomanin	133	13 6 0	2.1.83
"	904	1.9.80	Trimble, Thos.	Nillahcootie	55	5 10 0	1.9.82
"	2910	1.11.81	Wilson, Matthew	Loyola	104	10 8 0	1.11.82
"	27	1.6.80	Wimpney, Thos.	Doolam	20	3 0 0	1.12.82
Benalla District.							
Benalla (L. Act '78)	44282	1.1.82	Aston, Alfred	Yarrowonga	143	7 3 0	1.1.83
"	23626	13.3.78	Blackburn, Joseph	Tatong	320	32 0 0	13.9.82
"	36430	27.1.77	Barnes, James	Euroa	100	10 0 0	27.1.83
"	25770	27.8.76	Bergin, Louis	Devenish	281	28 2 0	27.8.82
"	36662	1.8.77	Bell, James	Gowangardie	253	25 6 0	1.8.82
"	26104	31.7.76	Bourke, Michael	Boosey	320	80 0 0	31.7.82
"	36859	1.7.81	Brown, Jas. H.	Goorambat	160	8 0 0	1.1.83
"	36921	1.10.81	Bourke, Edwd.	Boosey	211	10 11 0	1.10.82
" (Land Act '80)	36930	1.1.81	Boyd, David	Tharanbegga	320	15 19 0	1.1.83
"	6132	2.1.82	Boyd, Margt. H.	Tharanbegga	320	16 0 0	2.1.83
" (Land Act '80)	10970	3.10.75	Barnford, Lucy	Kelfeera	83	4 3 0	3.4.82
" (Land Act '80)	47374	2.1.82	Telford, Robert	Burramine	318	15 18 0	2.1.83
"	40855	"	Casement, D. A.	Euroa	81	4 1 0	"
"	24009	29.4.76	Cantlen, Phillip	Gooramgooramgong	134	13 8 0	29.10.82
"	24059	22.5.76	Clark, F. A.	Benalla	30	3 0 0	22.11.82
"	11868	3.10.75	Cleary, Michael	Devenish	80	4 0 0	3.4.82
" (Land Act '80)	37667	1.10.81	Chester, John	Karrabumet	320	16 0 0	1.10.82
"	23508	27.8.76	Christian, Geo.	Devenish	100	20 0 0	27.8.82
"	24250	21.6.76	Coonen, Jeremiah	Euroa	99	15 0 0	21.12.82
"	26019	16.10.76	Croucher, Jas.	Bungeet	130	13 0 0	16.10.82
"	37311	23.2.77	Coffey, Thos.	Gowangardie	238	23 16 0	23.8.82
"	37320	1.7.77	Cooper, Sarah	Devenish	101	10 2 0	1.1.83
"	37321	"	Cooper, John	Devenish	320	32 0 0	"
"	23307	25.7.76	Church, Gabriel	Karrabumet	320	32 0 0	25.1.83
"	23308	24.7.76	Cusack, Michl.	Euroa	40	4 0 0	24.1.83
"	35658	21.10.76	Christian, Geo.	Devenish	60	6 0 0	21.10.82
" (Land Act '80)	38310	1.4.81	Day, Julia	Devenish	200	10 0 0	1.1.83
"	39061	1.4.81	Fawkes, Geo. O.	Benalla	160	12 0 0	1.10.82
"	8622	1.11.79	Flanagan, Catherine	Yarrowonga	320	16 0 0	1.11.82
"	38989	1.10.81	Fullarton, Allan	Moglonemby	189	9 9 0	1.10.82
"	26835	28.5.76	Ginivan, Daniel	Mooringag	61	6 2 0	28.11.82
"	13532	12.11.75	Godber, Elizabeth	Benalla	146	36 10 0	12.5.82
"	40312	1.5.77	Gorman, John	Yarrowonga	240	24 0 0	1.11.82
" (Land Act '80)	42567	1.5.80	Gorman, J. M.	Yarrowonga	320	16 0 0	"
"	40499	1.10.81	Hagan, Mathew	Balmattun	154	7 14 0	1.10.82
"	6782	2.6.79	Higgins, Ellen M.	Mokona	320	16 0 0	2.12.82
"	3577	16.11.73	Hopkins, Wm.	Warrenbayne	43	4 6 0	16.5.80
"	3578	15.11.73	Hopkins, Francis	Warrenbayne	77	3 17 0	15.5.80
"	27622	26.3.76	Hopkins, Francis	Warrenbayne	50	25 4 0	26.9.82
"	27667	11.7.76	Hogan, James	Gowangardie	200	40 0 0	11.1.83
" (Land Act '80)	41815	1.10.81	Kennedy, A.	Goorambat	320	16 0 0	1.10.82
"	15411	9.9.75	Lindsay, R.	Winton	112	28 0 0	9.3.82
" (Land Act '80)	42328	1.6.80	Lawler, John	Pelluebla	322	16 2 0	1.12.82
"	43531	2.1.82	Maher, Michael	Moglonemby	98	4 18 0	2.1.83
"	18382	1.4.81	Maguire, Michael	Karrabumet	320	16 0 0	1.10.82
"	22988	15.1.76	Morgan, Thos.	Euroa	40	2 0 0	15.7.79
" (Land Act '80)	30375	1.4.81	Murray, Jas.	Lima	41	2 1 0	1.10.82
"	43382	"	Murray, Jas.	Lima	80	4 0 0	"
"	32563	1.7.81	Mitchell, Walter	Shadforth	320	16 0 0	1.1.83
"	26425	5.9.76	Morrow, James	Shadforth	95	9 10 0	5.9.82
"	45410	1.5.77	Moore, T. S.	Devenish	100	20 0 0	1.11.82
" (Land Act '80)	37510	2.7.77	Cotterill, James	Euroa	118	17 14 0	2.1.83
"	42579	30.6.77	Hogan and Kennedy	Devenish	260	117 0 0	30.12.82
" (Land Act '78)	44912	1.6.77	McKean, Wm.	Winton	120	21 0 0	1.12.82
"	18286	3.10.75	McLean, Peter	Gooramgooramgong	201	20 2 0	3.4.82
" (Land Act '80)	47782	1.7.81	McLaughlin, J.	Goorambat	160	12 0 0	1.1.83
"	30728	24.7.76	McNeal, J. F.	Upotipotpon	100	10 0 0	24.1.83
"	44272	14.11.76	McPherson, John	Euroa	40	4 0 0	14.11.82
"	45329	4.12.76	Nevin, Robt.	Burramine	320	48 0 0	4.12.82
" (Land Act '80)	46035	5.10.75	Payne, Wm.	Benalla	78	7 16 0	5.4.82
"	46067	1.10.81	Parrington, Jas.	Devenish	160	8 0 0	1.10.82
"	46306	"	Quinn, Michael	Devenish	250	12 10 0	"
"	46309	"	Quinn, Michael	Devenish	39	1 19 0	"
"	46745	"	Ridout, R. sen.	Goorambat	320	16 0 0	"
"	26077	10.8.76	Roe, Robert	Benalla	148	14 16 0	19.8.82
"	38251	12.2.77	Sharpe, James	Yarrowonga	200	20 0 0	12.8.82
"	22228	12.11.75	Read, John	Benalla	146	7 6 0	12.5.80
"	38747	12.2.77	Ryan, Thos.	Benalla	100	10 0 0	12.8.82
"	35023	27.8.76	Trainor, Owen	Devenish	97	29 12 0	27.8.82
"	48283	24.3.77	Trainor, Owen	Devenish	218	77 0 0	24.9.82
"	3570	16.11.73	Wallace, Wm.	Devenish	100	15 0 0	16.5.80
"	21707	27.6.75	Wallace, Richd.	Devenish	60	3 0 0	27.12.81
"	35567	20.5.76	Whalen, F.	Rothesay	40	4 0 0	20.11.82
"	35659	21.10.76	Wallace, Thos.	Devenish	60	6 0 0	21.10.82
" (Land Act '80)	48755	1.10.81	Wall, G. W.	Gowangardie	250	12 10 0	1.10.83
"	48898	1.5.77	Waters, Mary Ann	Karrabumet	317	31 14 0	1.11.82
"	31060	20.3.76	Wain, Edmund	Wondoomarook	39	3 18 0	20.9.82
"	28971	28.5.76	Vaughan, Wm.	Warrenbayne	60	6 0 0	28.11.82
"	10146	1.1.82	Beggs, Adelaide L.	Wills	320	32 0 0	1.1.83
"	10145	"	Beggs, Sophia J.	Wills	320	32 0 0	"
"	10144	"	Beggs, Minnie	Wills	320	32 0 0	"
"	10147	"	Beggs, Lizzie C.	Wills	320	32 0 0	"
"	10348	"	Cross, Wm.	Pelluebla	160	16 0 0	"
"	12736	"	Hargreaves, Wm.	Karrabumet	30	3 0 0	"
"	10962	"	Kearney, John	Boosey	40	4 0 0	"
"	11543	"	Paget, J. R.	Warrenbayne	320	32 0 0	"
"	11633	2.1.82	Raine, Edwd.	Tharanbegga	100	10 0 0	2.1.83
"	11649	1.1.82	Ride, Wm.	Benalla	112	11 4 0	1.1.83
"	13597	1.7.82	Ride, John	Benalla	55	5 10 0	"
"	1313	1.11.78	Aston, Alfred	Yarrowonga	78	15 12 0	1.11.82
" (Land Act '80)	4	1.1.81	Argus, Arscot	Tharanbegga	100	5 0 0	1.1.83
"	98	1.1.78	Barr, James	Karrabumet	320	48 0 0	"
"	85	1.10.77	Berger, Anton	Devenish	125	12 10 0	1.10.82

LESSEES IN ARREAR UNDER SECTION 20 OF "THE LAND ACT 1869"—continued.

Receiver's District.	No. of Lease.	Date of Lease.	Name of Lessee.	Parish.	Extent.	Rents and Fees due.			When due.
						Acres.	f.	s. d.	
Benalla District—continued.									
Benalla	180	1.3.79	Brennan Anastasia	Winton	220	33	0	0	1.9.82
" (Land Act '80)	93	1.7.81	Boles, James	Devenish	155	7	15	0	1.1.83
"	152	1.10.78	Boucher, Samuel J.	Warrenbayno	20	2	0	0	1.10.82
" (Land Act '80)	184	1.6.79	Boles, James	Devenish	55	22	0	0	1.12.82
"	206	1.1.81	Boyd, Wm.	Tharanbegga	240	12	0	0	1.1.83
"	210	1.4.81	Bourke, Judith	Boosey	159	11	18	6	1.10.82
"	247	1.11.79	Bond, Thomas	Balmattum	175	26	5	0	1.11.82
" (Land Act '80)	216	1.4.81	Bunyan, John	Pelluebla	241	24	2	0	1.10.82
"	217	1.7.81	Bunyan, Thos.	Pelluebla	321	32	2	0	1.1.83
"	457	1.11.77	Boyd, David	Tharanbegga	320	32	0	0	1.11.82
"	1363	1.5.79	Hanrahan, Michael	Burramine	36	5	8	0	1.1.83
"	1974	1.7.78	Graham, Robert H.	Euroa	200	30	0	0	1.1.82
"	225	1.12.79	Bradstreet, Thos. E.	Yarrowonga	320	80	0	0	1.12.82
"	745	1.4.81	Black, Elizabeth	Karrabumet	316	23	14	0	1.10.82
"	1279	1.1.78	Barr, Janet	Yarrowonga	129	19	7	0	1.1.83
"	3007	1.10.79	Lang, Oliver	Branjee	50	5	0	0	1.10.82
" (Land Act '80)	927	2.12.78	Stuart, Tilden	Stewarton	320	16	0	0	1.1.83
"	281	1.1.81	Stuart, Tilden	Stewarton	320	16	0	0	1.1.83
"	2269	1.7.81	Toms, James	Yarrowonga	200	5	0	0	2.1.83
"	2691	2.1.82	Groves, Benjn.	Stewarton	100	3	16	0	"
"	2699	"	"	Stewarton	76	22	19	0	1.11.82
" (Land Act '80)	2710	1.11.79	Gilmour, John	Katamatito	153	24	0	0	1.1.83
"	269	1.7.81	Cameron, Allan	Karrabumet	320	7	1	0	"
" (Land Act '80)	313	1.1.78	Challenger, Geo. H.	Euroa	141	16	0	0	"
"	318	1.1.81	Calder, John	Pelluebla	320	30	0	0	"
"	349	1.7.78	Carden, William	Burramine	200	10	18	0	1.8.82
"	368	1.8.78	Carden, William	Burramine	109	64	0	0	2.12.82
"	858	2.12.78	Cleary, Thos. and T. J.	Boosey	329	15	12	0	1.11.82
"	298	1.11.77	Christian, George	Devenish	73	20	18	6	1.10.82
" (Land Act '80)	377	1.4.81	Chisholm, Roderick	Boosey	279	48	0	0	"
"	284	1.10.77	Cox, Uriah	Mokoan	320	30	2	0	1.11.82
"	300	1.11.77	Cowper, Wm.	Karrabumet	19	1	18	0	1.10.82
"	315	1.4.78	Cowper, Wm.	Karrabumet	50	5	0	0	1.11.82
"	342	1.5.78	Croucher, James	Bungeet	250	18	15	0	"
"	412	1.5.79	Codd, Robert	Mokoan	40	4	0	0	"
"	378	1.11.78	Cumming, Robert	Tatong	62	6	4	0	2.12.82
"	392	2.12.78	Cusack, Patrick	Euroa	228	22	16	0	1.10.82
"	434	1.4.79	Crutch, John	Devenish	200	10	0	0	2.1.83
" (Land Act '80)	448	2.1.82	Cummins, Martin	Burramine	26	2	12	0	1.11.82
"	2280	1.11.79	Cusack, Jno., jun.	Euroa	320	16	0	0	2.1.83
" (Land Act '80)	2274	2.1.82	Clark, John	Pelluebla	320	32	0	0	1.1.83
"	2282	1.1.81	Clark, George	Yarrowonga	320	48	0	0	"
"	1271	1.1.78	Clark, Wm.	Burramine	106	10	12	0	1.12.82
"	1158	1.6.78	Cook, Fredk. Jno.	Benalla	211	10	11	0	2.1.83
" (Land Act '80)	1518	2.1.82	Spriggs, John	Devenish	320	32	0	0	1.1.83
"	492	1.1.81	Dunlop, Jno.	Warrenbayno	312	78	0	0	1.11.82
"	3482	1.11.79	Daly, Arthur D. J.	Boosey	320	96	0	0	1.1.83
" (Land Act '80)	1880	1.1.79	Daly, Arthur D. J.	Burramine	45	4	10	0	"
"	2456	1.1.81	Dosane, Wm.	Marraweeny	42	6	6	0	1.11.82
"	551	1.11.77	Earnshaw, Robert	Euroa	41	4	2	0	1.1.83
"	576	1.7.78	Evans, Wm.	Mooringag	144	21	12	0	1.11.82
"	579	1.11.78	Evans, Wm.	Mooringag	307	61	8	0	"
"	752	1.11.77	Ewen, Alexr.	Devenish	248	12	8	0	1.10.82
" (Land Act '80)	609	1.10.81	Frazer, James	Pelluebla	160	12	0	0	"
"	615	1.4.81	Fawkes, George O.	Benalla	34	3	8	0	1.9.82
"	667	1.3.79	Flynn, James	Rothesay	96	9	12	0	1.12.82
"	3827	1.12.79	Faris, Mary	Balmattum	313	31	6	0	1.11.82
"	2621	1.11.79	Faris, Wm. J.	Euroa	89	13	7	0	1.9.82
"	672	1.9.77	Garratt, Maurice	Euroa	329	32	0	0	1.10.82
"	677	1.10.77	Gemmell, James	Pelluebla	94	9	8	0	1.11.82
"	736	1.11.77	Halloran, Patrick	Shadforth	320	32	0	0	1.10.82
" (Land Act '80)	741	1.4.81	Hayes, Thomas	Karrabumet	61	6	2	0	1.12.82
"	774	1.12.77	Halloran, Patrick	Shadforth	280	14	0	0	1.10.82
" (Land Act '80)	780	1.4.81	Hanrahan, Michael	Burramine	70	7	0	0	1.9.82
"	785	1.3.78	Hardy, Joseph	Burramine	245	30	12	6	1.11.82
" (Land Act '80)	837	1.5.79	Hart, James R.	Balmattum	261	20	2	0	1.1.83
"	844	1.1.81	Hewson, Robert	Mooringag	240	18	0	0	"
"	768	1.7.81	Hill, Alfred Jno.	Karrabumet	120	12	0	0	1.11.82
"	850	1.11.78	Higgins, John B.	Mokoan	62	9	6	0	"
"	758	1.11.77	Hoskin, John	Boho	320	16	0	0	"
"	766	1.11.78	Hoban, Patrick	Devenish	77	7	14	0	"
"	767	1.11.77	Husband, Alexr.	Bungeet	100	10	0	0	2.12.82
"	862	2.12.78	Husband, David	Yarrowonga	240	24	0	0	1.1.83
"	817	1.7.78	Hunt, Alfred	Yarrowonga	76	7	12	0	1.11.82
"	847	1.11.78	Hunt, Alfred	Tharanbegga	120	12	0	0	1.10.82
" (Land Act '80)	2775	1.10.79	Hertwig, August	Yarrowonga	154	11	11	0	"
"	941	1.4.81	Hicks, Richard D.	Karrabumet	320	32	0	0	"
"	893	1.4.78	Irwin, Mary	Samaria	101	15	3	0	1.8.82
"	908	1.2.79	Jordan, Thomas	Samaria	316	31	16	0	1.12.82
"	915	1.12.79	Julian, John	Marraweeny	320	16	0	0	1.10.82
" (Land Act '80)	979	1.10.81	Keady, John	Boosey	60	6	0	0	1.11.82
"	1009	1.11.77	Lamberton, James	Tharanbegga	160	16	0	0	"
"	1023	"	Lawlor, Michael	Burramine	190	28	10	0	1.1.83
"	1030	1.1.78	Lawless, Peter	Burramine	178	53	8	0	"
"	1031	"	Lawless, John	Burramine	64	12	16	0	1.11.82
"	1055	1.11.78	Lawless, John	Devenish	100	45	0	0	1.9.82
"	1008	1.9.77	Love, Thomas	Devenish	269	13	9	0	1.10.82
" (Land Act '80)	1044	1.10.81	Lynch, Edward	Yarrowonga	150	15	0	0	"
"	1086	1.10.77	Martin, David	Bungeet	170	17	0	0	1.12.82
"	1114	1.6.78	Martin, David	Bungeet	320	64	0	0	1.8.82
"	1120	1.2.78	May, William	Tharanbegga	100	5	0	0	1.10.82
" (Land Act '80)	1144	1.4.81	Mackay, Sarah	Bungeet	113	8	9	6	"
"	1221	"	Mallon, John	Tharanbegga	320	16	0	0	"
"	1190	"	Mulcahy, Thomas	Boosey	100	5	0	0	1.11.82
"	3087	1.11.79	Mumford, James	Warrenbayno	130	24	0	0	1.10.82
"	1434	1.10.77	Moore, Timothy S.	Devenish	100	20	0	0	"
"	1447	1.4.78	Moore, Timothy S.	Devenish	320	96	0	0	1.12.82
"	1251	1.12.77	McAlpine, Christina	Tharanbegga	199	19	18	0	"
"	1367	1.6.79	McMahon, John	Burramine	199	19	18	0	"

LESSEES IN ARRRAR UNDER SECTION 20 OF "THE LAND ACT 1869"—continued.

Receiver's District.	No. of Lease.	Date of Lease.	Name of Lessee.	Parish.	Extent.	Rents and Fees due.		When due.
						Acres.	£ s. d.	
Benalla District—continued.								
Benalla (L. A. '80)	1293	1.4.81	McNamara, Patrick	Karrabumet	320	16	0 0	1.10.82
"	1321	1.12.78	McNamara, Maurice	Boosey	320	48	0 0	1.12.82
" (Land Act '80)	1152	1.4.81	McNamara, Patrick	Karrabumet	320	16	0 0	1.10.82
"	337	1.6.78	McNamara, John	Yarrowonga	58	17	8 0	1.12.82
"	1326	1.3.79	McPherson, W. R.	Balmattum	181	27	3 0	1.9.82
"	1349	"	McPherson, James	Boosey	316	62	4 0	"
"	721	1.10.78	Pritchard, John	Devenish	230	34	10 0	1.10.82
"	1451	1.4.78	Newell, Robert	Wondoomarook	50	5	0 0	1.10.82
"	1453	1.8.78	Neilands, Wm.	Euroa	120	12	0 0	1.8.82
"	1454	"	Neilands, Abraham	Euroa	106	10	12 0	"
"	1493	1.4.78	O'Halloran, James	Boosey	320	48	0 0	1.10.82
"	3472	1.7.79	O'Grady, Walter	Yarrowonga	120	24	0 0	1.1.83
"	1502	1.6.78	O'Brien, Cornelius	Boosey	320	64	0 0	1.12.82
" (Land Act '80)	1524	1.10.81	Parrington, Jas.	Devenish	70	3	10 0	1.10.82
"	3514	1.11.79	Parcell, James	Burramine	200	20	0 0	1.11.82
"	1586	1.5.78	Quinlan, John	Boosey	145	14	10 0	"
"	3581	1.5.79	Quinlan, Denis	Katamatite	317	31	14 0	"
"	1649	1.4.78	Raine, John	Bungeet	320	96	0 0	1.10.82
"	1595	1.9.77	Reardon, Patk.	Boho	121	12	2 0	1.9.82
" (Land Act '80)	1643	1.4.79	Reeves, Mary Ann	Euroa	237	11	18 0	1.10.82
"	1639	1.5.79	Reeves, Mary Ann	Euroa	84	4	4 0	1.11.82
"	1671	1.3.79	Redding, Thos.	Moorgag	34	3	8 0	1.9.82
"	1612	1.7.81	Robbins, J. W.	Tharanbegga	320	24	0 0	1.1.83
"	1651	1.7.78	Roach, Wm.	Benalla	88	17	12 0	"
"	1665	1.11.78	Robbins, Richd.	Tharanbegga	58	14	10 0	1.11.82
"	3609	1.9.79	Ryan, Thomas	Stewarton	50	7	10 0	1.9.82
" (Land Act '80)	1713	1.4.81	Saunders, Herbert	Tharanbegga	320	16	0 0	1.10.82
"	3701	1.12.79	Scott, Jas., sen.	Cobran	147	29	8 0	1.12.82
"	1719	1.2.78	Spry, Thomas	Tharanbegga	99	9	18 0	1.8.82
" (Land Act '80)	1836	1.11.77	Toms, James	Yarrowonga	315	47	5 0	1.11.82
"	1848	1.4.81	Taylor, James	Devenish	147	11	0 0	1.10.82
"	1878	1.10.81	Taylor, J. J.	Pelluebla	251	12	11 0	"
"	3829	1.11.79	Taylor, Henry	Karrabumet	320	16	0 0	1.11.82
"	1872	1.11.78	Thistleton, Geo.	Warrenbayne	160	32	0 0	"
"	1877	2.12.78	Thistleton, Geo.	Warrenbayne	49	14	14 0	2.12.82
"	1837	1.11.77	Toms, James	Yarrowonga	320	48	0 0	1.11.82
"	1838	"	Toms, James	Yarrowonga	320	48	0 0	"
" (Land Act '80)	1841	1.12.77	Toakley, Alfred	Lurg	80	8	0 0	1.12.82
"	1909	1.10.81	Wall, G. W.	Shadforth	70	3	10 0	1.10.82
" (Land Act '80)	1931	1.11.77	Warrington, Michl.	Mokoan	300	45	0 0	1.11.82
"	1949	2.2.80	Wallace, Robt.	Moorgag	179	8	19 0	2.8.82
" (Land Act '80)	3924	1.6.79	Weston, Wm.	Mokoan	47	4	14 0	1.12.82
"	3903	1.1.81	Walkden, F. D.	Euroa	318	31	16 0	1.1.83
"	3944	1.8.79	Whelan, James	Pelluebla	320	96	0 0	1.8.82
" (Land Act '80)	3940	1.9.79	Wright, Go.	Katamatite	320	16	0 0	1.9.82
"	2604	1.4.82	Foy, David	Katamatite	320	16	0 0	1.10.82
"	2606	1.6.79	Foy, Elizabeth	Katamatite	320	48	0 0	1.12.82
"	4092	1.9.80	Adamson, John	Tharanbegga	317	47	11 0	1.9.82
" (Land Act '80)	4093	1.10.80	Anderson, John, jun.	Cobran	320	32	0 0	1.10.82
"	5921	1.6.80	Armitage, Geo. F.	Mokoan	100	5	0 0	1.12.82
"	6451	1.11.80	Gemmell, James	Pelluebla	200	20	0 0	1.11.82
"	2057	1.5.80	Bamblett, Daniel	Devenish	150	37	10 0	"
"	2093	1.6.80	Berger, Henry	Devenish	89	8	18 0	1.12.82
"	1456	1.11.78	Benalla Estate Co.	Benalla	51	5	2 0	1.11.82
"	2053	1.2.80	Bond, William	Goorangoorangong	113	28	5 0	1.8.82
"	2076	1.4.80	Bourke, Thomas	Boosey	80	16	0 0	1.10.82
" (Land Act '80)	2107	1.5.80	Boucher, Samuel J.	Warrenbayne	50	2	10 0	1.11.82
"	2111	1.10.81	Bourke, Ellen	Burramine	171	8	11 0	1.10.82
"	916	1.7.79	Bank, National	Marrawoony	116	29	0 0	1.1.83
"	2291	1.1.80	Cantlin, Philip	Goorangoorangong	50	10	0 0	"
"	2286	1.8.80	Cameron, Wm.	Boosey	169	16	0 0	1.8.82
"	4276	1.10.80	Cann, Ivatt	Wondoomarook	320	16	0 0	1.10.82
"	714	1.9.78	Charlton, Walter	Euroa	59	5	17 0	1.9.82
"	2315	1.2.80	Colclough, Richard	Tatong	320	32	0 0	1.8.82
"	2326	"	Colclough, John	Tatong	199	19	18 0	"
"	2389	1.7.80	Cooper, John	Kelfera	71	10	13 0	1.1.83
"	4259	1.11.80	Coughlan, Thos.	Shadforth	101	10	2 0	1.11.82
"	4884	1.12.80	Cook, Fredk. Jno.	Benalla	76	7	12 0	1.12.82
"	2377	1.6.80	Cutts, Wm. A.	Stewarton	200	40	0 0	"
"	4251	1.4.81	Cumming, Robert	Tatong	104	5	4 0	1.10.82
"	4282	1.11.80	Cluskey, James	Branjee	73	10	19 0	1.11.82
"	6265	1.12.80	Cusack, John	Euroa	128	6	8 0	1.12.82
"	2498	1.6.80	Dickins, John	Karrabumet	320	32	0 0	"
"	2511	1.7.80	Doyle, John	Gowangardie	320	80	0 0	1.1.83
"	1076	1.6.79	Dowling, Bridget	Burramine	160	16	0 0	1.12.82
"	2502	1.5.81	Dunlop, George	Warrenbayne	320	16	0 0	1.11.82
"	2013	1.4.80	De Boos, Chas. L.	Branjee	134	13	8 0	1.10.82
"	2340	1.5.80	Dwyer, Patrick	Boosey	160	16	0 0	1.11.82
"	2553	1.4.80	Farly, Thomas	Branjee	109	5	9 0	1.10.82
"	2554	1.7.80	Evans, Wm.	Moorgag	55	8	5 0	1.1.83
"	6552	1.12.80	Egan, Patrick	Bungeet	170	25	10 0	1.12.82
"	2642	1.5.80	Fahy, Michael	Devenish	100	30	0 0	1.11.82
"	2654	1.9.80	Foy, Mary Jane	Katamatite	320	48	0 0	1.9.82
"	4720	1.10.80	Gibbs, George	Yarrowonga	120	12	0 0	1.10.82
"	6703	1.12.80	Godden, Wm.	Moglonemby	299	29	18 0	1.12.82
"	2815	1.6.80	Harcourt, Geo. G.	Devenish	90	22	10 0	"
"	2834	1.9.80	Hall, Henry	Devenish	60	6	0 0	1.9.82
"	6737	1.11.80	Harvey, Thomas	Stewarton	298	14	18 0	1.11.82
"	2616	1.11.79	Hart, Wm. H. B.	Mokoan	264	39	12 0	"
"	2816	1.6.80	Herridge, Robert	Devenish	160	32	0 0	1.12.82
"	4746	1.11.80	Hill, Charles	Branjee	154	30	16 0	1.11.82
"	2803	1.4.80	Husband, James	Bungeet	320	32	0 0	1.10.82
"	2802	1.5.80	Husband, David	Bungeet	320	11	0 0	1.11.82
"	4881	1.9.80	Jackson, Percy H. L.	Strathbogie	320	16	0 0	1.11.82
"	2940	1.4.80	Kelly, Laurence	Shadforth	303	75	15 0	1.10.82
"	6938	1.12.80	Kennedy, Jas.	Burramine	160	32	0 0	1.12.82
"	2957	1.9.80	Kingston, John	Devenish	81	8	2 0	1.9.82
"	6095	1.12.80	Kyne, Annie	Devenish	60	6	0 0	1.12.82

LESSEES IN ARREAR UNDER SECTION 20 OF "THE LAND ACT 1869"—continued.

Receiver's District.	No. of Lease.	Date of Lease.	Name of Lessee.	Parish.	Extent.	Rents and Fees due.		When due.
						Acres.	£ s. d.	
Benalla District—continued.								
Benalla	2769	1.11.79	Laurence, Jas. B. and Adam, Jno., and Adam, Jas. P.	Bungeet	240	48	0 0	1.11.82
"	5935	2.8.80	Levien, Jonas F.	Goorambat	236	23	12 0	2.8.82
"	5936	1.11.80	Levien, Jonas F.	Goorambat	85	8	10 0	1.11.82
"	3149	1.5.80	Madler, Geo.	Katamatite	317	47	11 0	"
"	1281	1.4.78	Martin, Christn.	Mokoan	147	14	14 0	1.10.82
"	3918	1.3.79	Moore, Timothy S.	Lurg	320	64	0 0	1.9.82
"	3126	1.1.80	Mullins, Jas.	Burramine	127	31	15 0	1.1.83
"	3146	1.6.80	Mullins, Jas.	Burramine	69	13	16 0	1.12.82
" (Land Act '80)	3167	"	Mumford, James	Warrenbayne	70	3	10 0	"
"	7097	1.12.80	Murphy, John	Bungeet	59	5	18 0	"
" (Land Act '80)	7255	1.12.81	McLaughlin, John	Wills	200	10	0 0	"
"	7250	1.12.80	McMurray, Jas.	Strathbogie	320	24	0 0	"
"	2526	2.8.80	Toms, Richard	Yarrowonga	150	15	0 0	2.8.82
"	3648	1.9.80	Trotter, George	Wondoomarook	144	14	8 0	1.9.82
"	337	1.6.78	Green, James	Yarrowonga	124	12	8 0	1.12.82
"	3445	1.6.80	Nicol, Archd.	Mokoan	320	16	0 0	"
"	7432	1.12.80	Noonan, Lawrence	Katamatite	280	28	0 0	"
"	7434	"	Nunan, Thos.	Cobram	320	64	0 0	"
"	3565	1.2.82	Pelly, Patrick	Karrabumet	320	16	0 0	1.8.82
"	7914	1.11.80	Phillips, David	Warrenbayne	22	2	4 0	1.11.82
"	5582	1.9.80	Quinn, James	Devenish	135	13	10 0	1.9.82
"	7008	1.12.80	Reardon, Patrick	Boho	60	6	0 0	1.12.82
"	3645	1.7.80	Robinson, Wm. T.	Lima	120	18	0 0	1.1.83
"	3731	1.6.80	Sanger, John	Goorambat	80	8	0 0	1.12.82
" (Land Act '80)	7716	1.10.81	Swannell, James	Bungeet	320	16	0 0	1.10.82
"	5687	1.10.80	Scott, James	Cobram	32	3	4 0	1.10.82
"	5694	"	Schultz, Anna M. C.	Warrenbayne	320	16	0 0	"
"	3850	1.1.81	Smith, Wm.	Mokoan	310	23	5 0	1.1.83
"	3879	2.8.80	Tuckett, Alfred C.	Marraweeny	285	21	7 6	2.8.82
"	2641	1.6.80	Tudgey, R.	Burramine	30	16	0 0	1.12.82
"	5891	1.2.80	Warton, Charles	Karrabumet	160	32	0 0	1.8.82
"	5944	1.12.80	Ward, Charles	Warrenbayne	119	11	18 0	1.12.82
"	2070	2.2.80	Wann, Alex.	Kelfeera	47	4	14 0	2.8.82
"	11762	1.1.82	Stafford, Thos.	Pelluebla	160	16	0 0	1.1.83
"	11851	2.1.82	Tabulo, Jeremiah	Boosey	70	7	0 0	2.1.83
"	6134	1.5.81	Brady, Ann	Devenish	126	12	12 0	1.11.82
"	6144	1.6.81	Barry, John	Miepoll	160	16	0 0	1.12.82
"	10054	1.7.81	Barry, Thos.	Miepoll	87	13	1 0	1.1.83
"	6096	2.5.81	Berger, Louis	Devenish	39	3	18 0	2.11.82
"	6078	"	Bourke, Edward	Boosey	109	5	9 0	"
"	8063	1.4.81	Brumby, J. A.	Goorambat	119	17	17 0	1.10.82
"	6129	1.1.81	Brady, Elizabeth	Burramine	120	18	0 0	1.1.83
"	8475	1.10.81	Bamford, Elizabeth	Warrenbayne	280	29	4 0	1.10.82
"	7456	1.6.81	O'Brien, Thos.	Boosey	155	15	10 0	1.12.82
"	12270	1.3.81	Chadwick, Wm.	Karrabumet	320	32	0 0	1.9.82
"	11139	1.12.81	Cameron, Allan	Bungeet	124	12	8 0	1.12.82
"	7848	1.2.81	Clark, David	Burramine	320	32	0 0	1.8.82
"	10009	1.9.81	Argus, John	Devenish	163	16	6 0	1.9.82
"	8896	1.6.81	Cook, F. J.	Benalla	47	4	14 0	1.12.82
"	8265	1.4.81	Currie, Daniel	Tharanbegga	320	16	0 0	1.10.82
"	10894	1.11.81	Johnson, Chas.	Katamatite	75	7	10 0	1.11.82
"	11001	1.10.81	Lynch, Edwd.	Yarrowonga	51	5	2 0	1.10.82
"	8487	1.8.81	Dickens, Stephen	Bungeet	52	5	4 0	1.8.82
"	6640	1.2.81	Dunstan, Annie	Mokoan	200	10	0 0	"
"	6553	"	Earnshaw, Robt.	Branjee	175	8	15 0	"
"	8679	1.6.81	Faris, Clamina	Marraweeny	320	16	0 0	1.12.82
"	9832	"	Faris, Clamina	Marraweeny	320	24	0 0	"
"	8675	1.5.81	Garrett, Maurice, jun.	Miepoll	100	10	0 0	1.11.82
"	8674	2.5.81	Garrett, W. T.	Miepoll	100	10	0 0	2.11.82
"	8688	1.6.81	Gascoigne, P. C.	Winton	69	6	15 0	1.12.82
"	9478	2.5.81	Grattan, H.	Gowangardia	320	32	0 0	2.11.82
"	10779	1.10.81	Hall, Benjamin	Stewarton	24	2	8 0	1.10.82
"	8766	1.6.81	Howes, Joseph	Wills	60	9	0 0	1.12.82
"	6804	1.5.81	Hill, Charles	Branjee	58	8	14 0	1.11.82
"	6948	1.1.81	Kells, Hewitt	Burramine	320	48	0 0	1.1.83
"	10940	1.10.81	Kennedy, Oliver	Burramine	100	16	0 0	1.10.82
"	9028	1.6.81	Lawlor, Thos.	Yarrowonga	76	7	12 0	1.12.82
"	11016	1.12.81	Lane, Jeremiah	Cobram	175	17	10 0	"
"	11246	1.9.81	Luplan, Wm.	Benalla	319	31	18 0	1.9.82
"	9024	"	Lonegan, John	Boosey	200	20	0 0	"
"	7086	1.2.81	Maxwell, Wm.	Yarrowonga	317	47	11 0	1.8.82
"	11100	1.9.81	Martin, James	Balmattum	320	32	0 0	1.9.82
"	7278	1.2.81	Martin, D.	Bungeet	32	3	4 0	1.8.82
"	7118	1.1.81	Moery, Patrick	Devenish	127	31	15 0	1.1.83
"	6497	1.1.81	McKay, Hugh	Mokoan	197	39	8 0	1.1.83
"	7271	1.4.81	McCallum, J.	Bungeet	100	10	0 0	1.10.82
"	7269	1.4.81	McNamara, J.	Boosey	296	22	4 0	"
"	6953	1.5.81	McNamara, J.	Tharanbegga	100	10	0 0	1.11.82
"	8887	1.8.81	Johnston, David, jun.	Shadforth	137	13	14 0	1.8.82
"	11442	1.10.81	Neelands, Saml.	Marraweeny	19	1	18 0	1.10.82
"	7437	1.5.81	Noonan, Bridget	Katamatite	320	32	0 0	1.11.82
"	7448	1.4.81	Nunan, Thos.	Cobram	320	32	0 0	1.10.82
"	9528	1.8.81	Parkes, Robert	Yarrowonga	100	10	0 0	1.8.82
"	11592	1.10.81	Reardon, Patk.	Boho	60	6	0 0	1.10.82
"	9596	1.3.81	Roach, Wm.	Benalla	130	19	10 0	1.9.82
"	9595	1.5.81	Roe, Mary J.	Goorambat	320	32	0 0	1.11.82
"	7630	1.4.81	Russell, James	Pelluebla	320	48	0 0	1.10.82
"	9686	1.7.81	Sambell, W. T. W.	Balmattum	222	33	6 0	1.1.83
"	11701	1.9.81	Shannahan, M.	Miepoll	320	32	0 0	1.9.82
"	11606	"	Shannahan, M.	Miepoll	160	16	0 0	"
"	7738	1.5.81	Spy, Thomas	Tharanbegga	221	33	3 0	1.11.82
"	7631	1.4.81	Russell, Chas.	Pelluebla	320	16	0 0	1.10.82
"	7894	1.2.81	Vicary, F. M.	Mokoan	320	48	0 0	1.8.82
"	11929	1.10.81	Levien, J. F.	Boosey	320	32	0 0	1.10.82
"	10888	"	Jacka, J.	Strathbogie	150	22	10 0	"
"	8728	1.6.81	Wann, Alexr.	Winton	246	12	6 0	1.12.82
Cashol (Land Act '80)	9168	1.7.81	Conway, Patk.	Dookie	120	6	0 0	1.7.82

LESSEES IN ARREAR UNDER SECTION 20 OF "THE LAND ACT 1869"—continued.

Receiver's District.	No. of Lease.	Date of Lease.	Name of Lessee.	Parish.	Extent.	Rents and Fees due.	When due.
					Acres.	£ s. d.	
Benalla District—continued.							
Cashel	41120	1.7.77	Hogan, Patk.	Yabba Yabba	60	6 0 0	1.1.83
" (Land Act '78)	41937	1.9.77	Kelly, Jeremiah, jun.	St. James	320	72 0 0	1.9.82
" (Land Act '80)	41939	2.1.82	Kelly, James	St. James	320	16 0 0	2.1.83
"	41940	"	Kelly, Jeremiah, sen.	St. James	256	12 16 0	"
"	42470	1.1.81	Lucas, Samuel	Youarang	320	16 0 0	1.1.83
"	30108	2.1.82	Maher, Edward	Currawa	39	1 19 0	2.1.83
"	43371	1.7.81	Moroney, James	Youarang	101	5 1 0	1.1.83
"	30376	11.7.76	Murphy, Edwd.	Yabba Yabba	100	10 0 0	11.1.83
" (Land Act '80)	32293	1.10.81	McKinnon, Donald	Yabba Yabba	160	8 0 0	1.10.82
"	24388	2.1.82	Playford and De Soyres	Dookie	20	1 0 0	2.1.83
"	38197	28.2.77	Knox, Robt.	Yabba Yabba	100	10 0 0	28.8.82
"	34891	18.9.76	Maginnis, W. J.	Currawa	100	15 0 0	18.9.82
" (Land Act '80)	12361	2.1.82	Playford and De Soyres	Dookie	61	3 1 0	2.1.83
"	12393	"	Playford and De Soyres	Dookie	40	2 0 0	"
"	25756	26.3.77	Orr, Peter T.	Currawa	100	25 0 0	26.9.82
"	49013	25.3.77	Orr, Peter T.	Currawa	128	32 0 0	25.9.82
" (Land Act '80)	48959	2.1.82	Playford and De Soyres	Dookie	85	4 5 0	2.1.83
"	32696	28.8.76	Roberts, John	Yabba Yabba	109	16 10 0	28.8.82
"	19962	15.11.75	Ryan, Matthew	Dookie	107	16 1 0	15.8.82
"	46824	1.9.77	Ryan, Daniel	Yabba Yabba	40	6 0 0	1.9.82
"	33967	14.1.76	Sim, Ann Jane	Dookie	46	2 6 0	14.7.82
"	25440	16.10.76	Ryan, John	Waggarandall	81	8 2 0	16.10.82
"	24850	15.7.76	Ryan, John	Dookie	201	40 4 0	15.1.83
"	48339	1.6.77	Treahy, John	Currawa	220	33 0 0	1.12.82
"	33569	26.6.76	Wurn, Fredk.	Dookie	41	8 4 0	26.12.82
"	14	1.5.78	Arnold, David	Waggarandall	233	23 6 0	1.11.82
"	15	1.6.78	Arnold, David	Waggarandall	320	32 0 0	1.12.82
" (Land Act '80)	172	1.1.81	Buddee, Fredk. Wm.	Youanmite	320	16 0 0	1.1.83
"	174	"	Buddee, Julius, sen.	Youanmite	320	16 0 0	"
"	175	"	Buddee, Julius, jun.	Youanmite	320	16 0 0	"
"	94	1.10.81	Byrnes, Fredk.	St. James	314	15 14 0	1.10.82
"	2474	1.11.79	Playford, Henry, and Soyres, De Leopold Q.	Dookie	97	19 8 0	1.11.82
" (Land Act '80)	108	2.1.82	Playford, Henry, and Soyres, De Leopold Q.	Currawa	100	5 0 0	2.1.83
"	2678	2.12.78	Goss, Joseph	Yabba Yabba	40	4 0 0	2.12.82
"	332	1.4.78	Cole, Arscott	Waggarandall	100	20 0 0	1.10.82
" (Land Act '80)	357	1.4.81	Corboy, Philip	Youarang	320	16 0 0	"
"	435	1.4.81	Dwyer, Denis	Youarang	200	10 0 0	"
"	554	1.11.77	Ryans, Richard	St. James	320	64 0 0	1.11.82
" (Land Act '80)	605	1.4.81	Binnery, Patrick	Youarang	241	12 1 0	1.10.82
"	631	"	Fyffe, David S.	Waggarandall	320	16 0 0	"
"	778	1.11.78	Holian, Patrick	St. James	202	10 2 0	1.11.82
" (Land Act '80)	900	1.4.81	Jackson, Wm. H.	Waggarandall	320	16 0 0	1.10.82
"	901	1.10.81	Johnson, Henry	Youarang	240	12 0 0	"
"	1040	1.5.78	Lalor, Michael	Waggarandall	315	47 5 0	1.11.82
" (Land Act '80)	1189	1.4.81	Mahoney, John	Waggarandall	200	15 0 0	1.10.82
"	1093	1.10.81	Murphy, John	Waggarandall	100	5 0 0	"
"	565	1.2.78	Egan, Patrick	Youarang	317	31 14 0	1.8.82
"	1099	1.12.77	Mulchinnagh, Maurice	Youarang	251	37 13 0	1.12.82
"	1117	1.11.78	Murphy, Wm.	Waggarandall	100	10 0 0	1.11.82
"	650	1.1.79	Kemp, Thos. C.	Dookie	25	10 0 0	1.1.83
"	1318	1.11.78	McIlpatrick, Stewart	Youarang	248	24 16 0	1.11.82
" (Land Act '80)	1243	1.10.81	McKinnon, Donald	Yabba Yabba	40	2 0 0	1.10.82
"	3488	1.11.79	O'Connor, John	Dookie	80	8 0 0	1.11.82
"	1472	1.9.77	O'Brien, Catherine	Youarang	240	96 0 0	1.9.82
"	1591	1.11.77	Ryan, Thomas	Dookie	80	8 0 0	1.11.82
" (Land Act '80)	1667	1.10.81	Ryan, John	Yabba Yabba	200	10 0 0	1.10.82
"	1790	1.4.82	Splatt, Duncan	Youanmite	260	13 0 0	"
"	3703	1.12.79	Sims, Anna J.	Dookie	120	12 0 0	1.12.82
"	1868	1.7.78	Toohy, Daniel	Waggarandall	120	42 0 0	1.1.83
"	3902	1.3.79	Williams, Wm., jun.	Currawa	17	4 5 0	1.9.82
"	3937	2.6.79	Williams, Wm.	Currawa	117	29 5 0	2.12.82
" (Land Act '80)	2351	1.6.80	Cameron, Wm.	Youarang	100	5 0 0	1.12.82
"	4260	1.10.80	Chilcott, David C.	Yabba Yabba	60	6 0 0	1.10.82
"	2472	1.1.80	Downs, Bridget	St. James	200	40 0 0	1.1.83
"	1929	1.12.77	Magenniss, Wm.	Youarang	161	16 2 0	1.12.82
"	508	1.4.78	Magenniss, Jas.	Youarang	150	60 0 0	1.10.82
"	5474	2.8.80	Oliver, Lachlan	St. James	200	10 0 0	2.8.82
"	3540	1.5.80	Farrington, Jas.	St. James	90	22 10 0	1.11.82
" (Land Act '80)	3550	1.10.81	Playford, Henry	Dookie	190	22 10 0	1.10.82
"	3620	2.2.80	Reilley, John	Youarang	320	16 0 0	2.8.82
"	5090	1.9.80	Ryan, Mary	Yabba Yabba	320	64 0 0	1.9.82
"	3721	1.5.80	Smyth, Michael	Yabba Yabba	240	24 0 0	1.11.82
"	3851	1.1.80	Toohy, Daniel	Waggarandall	25	8 15 0	1.1.83
"	2098	1.7.80	White, John	Yabba Yabba	320	80 0 0	"
"	13990	1.6.82	Murphy, Mary	Dookie	48	4 16 0	1.12.82
"	11956	1.1.82	Williams, John	Currawa	140	14 0 0	1.1.83
"	10007	1.12.81	Aston, Robt. C.	Youarang	320	32 0 0	1.12.82
"	8076	1.8.81	Bullock, John	St. James	100	10 0 0	1.8.82
"	8075	"	Bullock, Geo.	St. James	100	10 0 0	"
"	10125	1.12.81	Bennett, John	Waggarandall	89	8 18 0	1.12.82
"	6107	1.1.81	Kemp, Thos. C.	Currawa	174	34 16 0	1.1.83
"	6358	1.6.81	McLeod, James	Peechelba	74	7 8 0	1.12.82
"	11959	1.12.81	McLaughlin, C. A.	St. James	320	32 0 0	"
"	8690	1.11.81	Gilmour, John	Youanmite	167	25 1 0	1.11.82
"	8486	1.6.81	Davey, Thos.	Youanmite	300	15 0 0	1.12.82
"	10456	1.8.81	Downes, Ellen	St. James	200	20 0 0	1.8.82
"	6340	1.1.81	Dunlop, Mary	St. James	200	40 0 0	1.1.83
"	8614	1.8.81	Fegan, John	Waggarandall	18	1 16 0	1.8.82
"	10675	1.11.81	Graham, James	St. James	55	5 10 0	1.11.82
"	11512	"	Porter, Thos.	Yabba Yabba	100	10 0 0	"
"	9902	1.4.81	Williams, Elizabeth	Currawa	320	16 0 0	1.10.82
"	11920	1.11.81	Wall, Wm., sen.	Youarang	60	6 0 0	1.11.82
"	7143	1.3.81	Ryan, John	Yabba Yabba	320	48 0 0	1.9.82
"	6117	1.5.81	Williams, J.	Yabba Yabba	180	13 10 0	1.11.82
Shepparton	42468	30.6.77	Anderson, Margt.	Pine Lodge	108	16 4 0	30.12.82
"	25738	16.10.76	Beggs, Thos.	Tamlough	320	32 0 0	16.10.82
" (Land Act '80)	25789	1.7.81	Bellew, Patk.	Kialla	110	5 10 0	1.1.83

LESSEES IN ARREAR UNDER SECTION 20 OF "THE LAND ACT 1869"—continued.

Receiver's District.	No. of Lease.	Date of Lease	Name of Lessee.	Parish.	Extent.	Rents and Fees due.		When due.	
						Acres.	£ s. d.		
Benalla District—continued.									
Shepparton (L. A. '80)	26075	1.10.81	Broaderick, Patk. ...	Karramomus ...	103	5	3	0	1.10.82
"	23590	12.8.76	Bourke, Patk. ...	Pine Lodge ...	320	32	0	0	12.8.82
" (Land Act '80)	33329	1.7.81	Bellew, Patk. ...	Kialla ...	320	16	0	0	1.1.83
"	41875	30.3.77	Twitt, Henry ...	Kaarimba ...	180	0	18	0	10.9.82
"	7932	1.12.77	Campbell and Pansey	Shepparton ...	127	25	8	0	1.12.82
" (Land Act '80)	2356	2.1.82	Campbell and Pansey	Shepparton ...	320	16	0	0	2.1.83
"	33088	14.10.76	Campbell, Pansey, and Wilson	Shepparton ...	320	64	0	0	14.10.82
"	37269	14.11.76	Clampett, Geo. ...	Caniambo ...	48	4	16	0	14.11.82
"	37484	1.6.77	Chambers, Luke ...	Kialla ...	140	14	0	0	1.12.82
"	25566	6.6.76	Chessells, Geo. ...	Shepparton ...	300	30	0	0	6.12.82
"	33186	1.4.82	Denner, Henry ...	Arcadia ...	200	10	0	0	1.10.82
"	33198	13.2.77	Dick, James ...	Tallygaroopna ...	320	32	0	0	13.8.82
" (Land Act '80)	23592	1.7.81	Dick, Hugh ...	Shepparton ...	318	15	18	0	1.1.83
"	24555	"	Doyle, Edmund ...	Shepparton ...	190	9	10	0	"
"	24556	13.6.76	Doyle, Michael ...	Shepparton ...	190	19	0	0	13.12.82
"	24565	27.6.76	Donovan, Michael ...	Kialla ...	32	3	4	0	27.12.82
"	24593	29.5.76	Duggan, John ...	Kialla ...	100	5	0	0	29.11.82
"	38730	21.10.76	Essery, J. W. ...	Kialla ...	206	20	12	0	21.10.82
" (Land Act '80)	23402	1.7.81	Doyle, Edmund ...	Shepparton ...	60	3	0	0	1.1.83
"	26929	26.6.76	Green, F. S. ...	Shepparton ...	218	21	4	0	26.12.82
" (Land Act '80)	30912	1.4.81	Gourlay, Ann ...	Karramomus ...	320	16	0	0	1.10.82
"	27409	1.10.81	Harris, W. N., jun. ...	Katandra ...	160	8	0	0	"
" (Land Act '80)	26715	1.4.81	Garlepp, John ...	Tamleugh ...	160	8	0	0	"
"	28405	19.8.76	Kennedy, E. ...	Pine Lodge ...	204	30	12	0	19.8.82
"	41829	9.4.77	Kennedy, E. ...	Pine Lodge ...	83	12	9	0	9.10.82
"	42295	14.11.76	Lamrock, James ...	Pine Lodge ...	86	8	14	0	14.11.82
"	29057	1.5.76	Long, Thos. ...	Kialla ...	320	32	0	0	1.11.82
"	42569	1.6.77	Longstaff, Ralph ...	Mundoona ...	298	29	16	0	1.12.82
"	42581	30.6.77	Lowry, Moses ...	Karramomus ...	178	17	16	0	30.9.82
"	49065	2.7.77	Lowry, Moses ...	Karramomus ...	320	32	0	0	2.1.83
"	49030	28.3.77	Lynch and McDonald	Pine Lodge ...	160	16	0	0	28.3.82
" (Land Act '80)	43462	1.4.81	Mannion, Francis ...	Mundoona ...	290	21	15	0	1.10.82
"	43440	"	Mannion, Francis ...	Mundoona ...	318	23	14	0	"
"	23421	31.7.76	Leahy, Alfred ...	Shepparton ...	320	32	0	0	31.1.83
"	45116	1.7.77	Leahy, Alfred ...	Katandra ...	320	32	0	0	1.1.83
" (Land Act '80)	47849	2.1.82	Munro, Geo. ...	Shepparton ...	320	16	0	0	2.1.83
"	18406	1.10.81	McClusky, Saml. ...	Arcadia ...	315	15	15	0	1.10.82
"	18407	2.1.82	McClusky, Saml. ...	Arcadia ...	318	15	18	0	2.1.83
"	31531	1.10.77	McCracken, Geo. ...	Shepparton ...	320	32	0	0	1.10.82
"	44217	14.11.76	McKendry, John ...	Arcadia ...	320	32	0	0	14.11.82
" (Land Act '80)	46607	1.4.81	McKee, Finlay ...	Kialla ...	320	16	0	0	1.10.82
"	46012	1.1.81	McDonald, Alexr. ...	Pine Lodge ...	282	14	2	0	1.1.83
"	7478	1.7.81	Keamey, Michael ...	Kialla ...	163	12	4	6	"
"	26237	16.10.76	Nicholson, W. H. ...	Kialla ...	50	7	10	0	16.10.82
"	36051	14.11.76	Nicholson, W. H. ...	Kialla ...	127	19	1	0	14.11.82
"	31015	26.3.77	Nicholson, W. H. ...	Shepparton ...	320	48	0	0	26.9.82
"	36978	28.5.76	Nunan, John ...	Tamleugh ...	320	48	0	0	28.11.82
"	36979	13.6.76	Nunan, Catherine ...	Tamleugh ...	320	32	0	0	13.12.82
"	7477	10.2.78	O'Callaghan, Michl. ...	Shepparton ...	220	33	0	0	10.8.81
"	22240	13.11.75	O'Brien, Chas., sen. ...	Katandra ...	150	7	10	0	13.5.82
" (Land Act '80)	31667	1.4.81	O'Brien, L. ...	Caniambo ...	320	16	0	0	1.10.82
"	31676	20.3.76	O'Brien, Thos. ...	Caniambo ...	90	9	0	0	20.9.82
"	31683	11.7.76	O'Brien, Honora E. ...	Arcadia ...	80	8	0	0	11.1.83
"	41748	21.10.76	O'Brien, Timothy ...	Kialla ...	302	30	4	0	21.10.82
"	46187	1.7.77	Pinchback, Michl. ...	Tallygaroopna ...	320	32	0	0	1.1.83
" (Land Act '80)	24311	1.7.81	Pinnock, Eleanor E. ...	Shepparton ...	120	6	0	0	"
"	40846	"	Pinnock, Eleanor E. ...	Shepparton ...	320	16	0	0	"
"	31210	7.2.76	Poustie, Andrew ...	Kialla ...	320	32	0	0	7.8.82
"	31211	"	Poustie, John ...	Kialla ...	200	20	0	0	"
"	32594	4.11.76	Poustie, John ...	Kialla ...	120	12	0	0	4.11.82
"	34311	21.10.76	Sayers, Thos. ...	Karramomus ...	298	29	16	0	21.10.82
" (Land Act '80)	34119	1.10.81	Sevier, Jas. ...	Tamleugh ...	80	4	0	0	1.10.82
"	35699	24.7.76	Webster, John ...	Kialla ...	160	16	0	0	24.1.83
"	30213	21.6.76	Whitfield, F. ...	Kialla ...	160	16	0	0	21.12.82
"	27313	14.1.76	Williams, John ...	Katandra ...	100	5	0	0	14.7.82
"	12058	1.1.82	Binion, Fredk. ...	Waaia ...	15	1	10	0	1.1.83
"	10340	"	Cargeeg, Mary J. ...	Dunbulbalane ...	38	3	16	0	"
"	10614	2.1.82	Falls, W. J. ...	Katunga ...	170	8	10	0	2.1.83
"	10788	1.1.82	Harrington, Anne ...	Karramomus ...	102	10	4	0	1.1.83
"	10778	"	Hunt, Thomas ...	Mundoona ...	170	17	0	0	"
"	11775	"	Smith, Chas. ...	Yielbna ...	320	16	0	0	"
"	11858	"	Taylor, John ...	Congupna ...	80	8	2	0	"
"	10902	"	Twitt, Henry ...	Mundoona ...	70	7	0	0	"
"	11934	"	Walsh, Michael ...	Kaarimba ...	84	8	8	0	"
"	10306	1.10.81	Waik, Edwd. ...	Caniambo ...	155	15	10	0	1.10.82
"	6136	1.5.81	Blake, John ...	Congupna ...	70	10	10	0	1.11.82
"	10104	1.12.81	Barry, Henry ...	Karramomus ...	120	12	0	0	1.12.82
"	6092	1.5.81	Beech, John, jun. ...	Congupna ...	218	32	14	0	1.11.82
"	6108	"	Beckett, Peter ...	Drumamure ...	84	8	8	0	"
"	6098	"	Breen, Bridget ...	Katandra ...	263	52	12	0	"
"	6088	1.3.81	Bowen, Edward ...	Katandra ...	120	12	0	0	1.9.82
"	6115	"	Block, S. J. ...	Pine Lodge ...	160	12	0	0	"
"	6124	"	Brown, Thos. ...	Mokoan ...	319	15	19	0	"
"	6125	"	Brown, Thos. ...	Mokoan ...	320	16	0	0	"
"	6882	"	Byass, Jas. E. ...	Karramomus ...	320	32	0	0	"
"	6116	"	Balding, Alfred ...	Dunbulbalane ...	220	33	0	0	"
"	6800	"	Block, S. J. ...	Pine Lodge ...	160	12	0	0	"
"	6942	"	Oliver, Thos. ...	Pine Lodge ...	72	10	16	0	"
"	6452	"	Kinnaird, Allan ...	Katunga ...	320	32	0	0	1.1.83
"	10345	1.12.81	Caunon, Patk. ...	Ulupna ...	55	5	10	0	1.12.82
" (Land Act '80)	4285	1.10.81	Carroll, Timothy ...	Naringaningalook ...	316	15	16	0	1.10.82
"	10806	1.12.81	Hooper, G. B. ...	Waaia ...	109	10	18	0	1.12.82
"	11242	1.9.81	Skidmore, Isabella ...	Caniambo ...	320	16	0	0	1.9.82
" (Land Act '80)	9935	1.12.81	Patterson, Catherine ...	Kaarimba ...	320	16	0	0	1.12.82
"	6335	1.1.81	Campbell, Alexr. ...	Strathmerton ...	322	32	4	0	1.1.83
"	6256	1.2.81	Caroy, Laurence ...	Karramomus ...	320	32	0	0	1.8.82
"	6360	1.3.81	Chanman, C. C., jun. ...	Drumamure ...	75	7	10	0	1.9.82
"	6323	1.5.81	Carren, Catherine ...	Dunbulbalane ...	320	48	0	0	1.11.82

LESSEES IN ARREAR UNDER SECTION 20 OF "THE LAND ACT 1869"—continued.

Receiver's District.	No. of Lease.	Date of Lease.	Name of Lessee.	Parish.	Extent.	Rents and Fees due.		When due.
						Acres.	£ s. d.	
Benalla District—continued.								
Shepparton	8208	1.6.81.	Campbell, Robt.	Drumanure	320	24	0 0	1.12.82
"	10251	1.9.81	Cadwallader, Mary E.	Pine Lodge	49	4	18 0	1.9.82
"	10322	1.10.81	Crawford, Wm.	Yalca	320	32	0 0	1.10.82
"	6370	2.5.81.	Cowan, John	Baulkamaugh	146	7	6 0	2.11.82
"	8272	1.6.81	Commons, Wm.	Barwo	30	3	0 0	1.12.82
"	10275	1.8.81	Commons, Michael	Yielima	320	16	0 0	1.8.81
"	10262	1.9.81	Crowe, Matthew	Karramomus	31	3	2 0	1.9.82
"	10272	1.11.81	Costello, Denis	Pine Lodge	69	6	18 0	1.11.82
"	7241	1.3.81	Corke, Trengrove, and Dungey	Baulkamaugh	320	48	0 0	1.9.82
"	13121	1.7.73	Mills, John	Katandra	287	43	1 0	1.1.83
"	6461	1.2.81	Dixon, Hugh	Naringaningalook	266	19	19 0	1.8.82
"	6494	1.3.81	Dwyer, Daniel	Pine Lodge	147	7	7 0	1.9.82
"	10460	1.9.81	Duncan, Wm.	Karramomus	219	21	18 0	"
"	6609	1.4.81	Figgins, Jas., jun.	Yalca	200	20	0 0	1.10.82
"	8626	1.9.81	Furze, J. G.	Yielima	320	16	0 0	1.9.82
"	6630	"	Ford, W. H.	Katandra	320	32	0 0	"
"	4700	1.4.81	Gourlay, Robert	Tamleugh	317	23	0 6	1.10.82
"	6732	1.10.81	Haynes, Thos.	Pine Lodge	320	16	0 0	"
"	8747	1.3.81	Hayward, C. A. H.	Shepparton	104	10	8 0	1.9.82
"	8770	1.8.81	Harris, S. G.	Yarroweyah	160	16	0 0	1.8.82
"	10789	1.12.81	Herbert, Wm.	Strathmerton	81	4	1 0	1.12.82
"	10017	1.9.81	Hehir, Patk.	Shepparton	40	4	0 0	1.9.82
"	6766	1.3.81	Hosking, Richd.	Shepparton	320	16	0 0	"
"	6807	2.5.81	Hosie, Wm.	Ulupna	320	24	0 0	2.11.82
"	8737	1.6.81	Hogan, Thomas	Arcadia	212	15	18 0	1.12.82
"	6740	1.2.81	Hunt, Oliver L.	Naringaningalook	236	17	14 0	1.8.82
"	6897	1.3.81	Jeffrey, James	Strathmerton	320	16	0 0	1.9.82
"	6899	1.4.81	Jeffrey, Thos.	Strathmerton	320	16	0 0	1.10.82
"	6890	1.3.81	Jones, John	Yarroweyah	320	16	0 0	1.9.82
"	6941	1.5.81	Kennedy, M. G.	Katandra	320	32	0 0	1.11.82
"	10939	1.10.81	Kenny, Catherine	Yarroweyah	312	31	4 0	1.10.82
"	10942	1.12.81	Kenny, Daniel	Yarroweyah	240	24	0 0	1.12.82
"	8928	1.5.81	Knuckey, T. G.	Drumanure	166	24	18 0	1.11.82
"	7030	1.3.81	Lambourn, H. R.	Yielima	320	16	0 0	1.9.82
"	7026	1.5.81	Langdon, Jonah	Katandra	126	12	12 0	1.11.82
"	7025	"	Langdon, John	Katandra	126	12	12 0	"
"	7107	1.2.81	Maskell, Edward	Naringaningalook	200	10	0 0	1.8.82
"	9100	1.5.81	Marten, Thos.	Yalca	320	24	0 0	1.11.82
"	9120	1.8.81	Manwell, J. W. L.	Mundoona	100	10	0 0	1.8.82
"	11163	1.10.81	Mills, John	Congupna	313	10	13 0	1.10.82
"	7105	1.2.81	Moylan, Michael	Pine Lodge	320	32	0 0	1.8.82
"	7106	"	Moylan, Michael	Pine Lodge	30	3	0 0	"
"	7146	2.5.81	Morris, Mary	Dunbulbalane	320	24	0 0	2.11.82
"	10466	1.9.81	McCarroll, Eliza	Katunga	320	16	0 0	1.9.82
"	7374	1.4.81	McDonald, D. S.	Congupna	180	6	10 0	1.10.82
"	7300	1.5.81	McDougall, Alexr.	Katandra	238	41	12 0	1.11.82
"	7287	1.3.81	McKay, Edwd.	Congupna	250	12	10 0	1.9.82
"	7298	2.5.81	McKay, Joseph	Karramomus	180	16	0 0	2.11.82
" (Land Act '80)	11286	1.11.81	McNair, John	Shepparton	53	5	6 0	1.11.82
"	7277	1.7.81	McPherson, D.	Yalca	210	15	15 0	1.11.82
"	10097	1.11.81	McTigue, Thos.	Katunga	100	10	0 0	1.11.82
"	7443	1.1.81	Newbigging, R.	Yarroweyah	320	48	0 0	1.1.83
"	7547	1.5.81	Prentice, James	Katandra	320	48	0 0	1.11.82
"	7546	1.3.81	Prideaux, Joseph	Dunbulbalane	99	14	17 0	1.9.82
"	9525	1.6.81	Payne, G. J.	Pine Lodge	143	21	9 0	1.12.82
"	9538	1.12.81	Patterson, Saml.	Kaarimba	320	16	0 0	"
"	7632	1.5.81	Ralph, T. P.	Baulkamaugh	320	32	0 0	1.11.82
"	11601	1.10.81	Reid, Jane	Yielima	60	6	0 0	1.10.82
"	7763	1.5.81	Pelling, James	Yielima	80	8	0 0	1.11.82
"	7642	1.3.81	Rogerson, R.	Shepparton	220	22	0 0	1.9.82
"	7646	2.5.81	Robins, Jas.	Katunga	320	16	0 0	2.11.82
"	11692	1.9.81	Shannon, Thos.	Katunga	313	31	6 0	1.9.82
"	7749	1.3.81	Searle, G. J.	Congupna	313	23	9 6	"
"	9681	1.8.81	Sevier, James	Tamleugh	128	12	16 0	1.8.82
"	11716	1.10.81	Sutherland, Allan	Ulupna	220	22	0 0	1.11.82
"	9834	"	Treloar, Wm.	Dunbulbalane	320	16	0 0	1.10.82
"	11837	"	Toohey, Daniel	Kialla	20	2	0 0	"
"	7934	1.3.81	Wood, Thos.	Congupna	320	16	0 0	1.9.82
"	11914	1.10.81	Watkins, Geo.	Tamleugh	201	10	1 0	1.10.82
"	11603	"	Roach, John	Yalca	240	12	0 0	"
"	14729	1.1.81	Thornton, J.	Ulupna	320	48	0 0	1.1.83
"	10948	1.7.81	Ross, J. and W.	Kaarimba	160	12	0 0	"
"	24	1.11.78	Anderson, Thos.	Barwo	200	20	0 0	1.11.82
"	36	1.8.79	Anderson, Alexr.	Yielima	320	64	0 0	1.8.82
"	1	1.9.77	Argus, John	Tallygaroopna	320	32	0 0	1.9.82
"	1141	1.4.78	Green, Octavius G.	Shepparton	110	5	10 0	1.10.82
"	982	2.6.79	Green, Edward S.	Shepparton	64	6	6 0	2.12.82
" (Land Act '80)	103	1.1.78	Barrie, James A.	Congupna	313	31	6 0	1.1.83
"	161	1.7.81	Blake, John	Congupna	250	12	10 0	"
"	240	1.4.81	Black, Andrew	Yalca	319	15	19 0	1.10.82
"	112	1.5.78	Bolden, Alexr.	Barwo	320	32	0 0	1.11.82
" (Land Act '80)	228	1.10.79	Boyd, Joseph	Pine Lodge	120	12	0 0	1.10.82
"	167	1.7.81	Buckley, James	Shepparton	320	16	0 0	1.10.82
" (Land Act '80)	502	1.2.78	Boyd, David	Dunbulbalane	220	44	0 0	1.8.82
"	242	2.1.82	Haynes, George	Pine Lodge	160	8	0 0	2.1.83
"	13	1.7.81	Halliday, Jas., jun.	Drumanure	320	24	0 0	1.1.83
"	1870	1.10.81	Playford, Henry, and Soyres, De Leopold Q.	Pine Lodge	241	12	1 0	1.10.82
"	1786	1.1.79	Gardner, Isabella J.	Pine Lodge	158	23	14 0	1.1.83
" (Land Act '80)	896	1.4.81	Bartholomew, John	Katandra	320	24	0 0	1.10.82
"	8754	1.10.79	Howard, George	Vaasia	320	96	0 0	"
" (Land Act '80)	2696	1.4.79	Guinan, John	Shepparton	160	16	0 0	"
"	2702	1.7.81	Gulley, Robert	Tallygaroopna	319	47	17 0	1.1.83
"	2725	1.11.79	Guilfoyle, Philip	Shepparton	55	5	10 0	1.11.82
" (Land Act '80)	2713	1.7.81	Griffiths, Moses	Tallygaroopna	321	16	1 0	1.1.83
"	327	1.4.81	Carter, Richard T.	Barwo	320	24	0 0	1.10.82
"	394	1.1.79	Crimmins, Francis	Dunbulbalane	320	32	0 0	1.1.83
" (Land Act '80)	323	1.7.81	Cochran, Jno.	Kaarimba	320	24	0 0	"

LESSEES IN ARREAR UNDER SECTION 20 OF "THE LAND ACT 1869"—continued.

Receiver's District.	No. of Lease.	Date of Lease.	Name of Lessee.	Parish.	Extent.	Rents and Fees due.		When due.	
						Acres.	£ s. d.		
Benalla District—continued.									
Shepparton (L. A. '80)	409	1.7.80	Commons, Philip	Barwo	290	21	15	0	1.1.83
"	436	1.9.79	Connors, Patrick	Karramomus	160	24	0	0	1.9.82
"	2287	1.10.79	Clampett, John	Caniambo	34	3	8	0	1.10.82
" (Land Act '80)	2261	1.4.81	Crocker, Hugh	Shepparton	320	24	0	0	"
"	2270	1.11.79	Cottam, Agnes	Yalca	320	32	0	0	1.11.82
" (Land Act '80)	277	1.7.81	Collogan, James	Shepparton	320	32	0	0	1.1.83
"	104	1.1.78	Conway, Owen	Congupna	63	6	6	0	"
" (Land Act '80)	1220	1.7.79	Sleeman, Martha E.	Yielima	320	24	0	0	1.1.83
"	510	1.4.81	Dunning, Wm.	Drumanuro	320	16	0	0	1.10.82
"	543	"	Dunning, Wm.	Katunga	320	16	0	0	"
"	498	1.7.81	Doyle, Edmund	Shepparton	130	6	10	0	1.1.83
"	568	2.1.82	Davy, Edward	Dunbulbalane	320	16	0	0	2.1.83
"	1202	1.2.79	Stewart, Thos.	Shepparton	94	14	2	0	1.8.82
"	489	1.1.78	Stewart, Thos.	Tallygaroopna	148	14	16	0	1.1.83
" (Land Act '80)	1066	2.1.82	Dennis, Henry	Shepparton	228	11	8	0	2.1.83
"	589	1.8.79	Bsrey, Jno. Wm.	Kialla	82	8	4	0	1.8.82
" (Land Act '80)	573	2.1.82	Riwood, John	Drumanuro	320	16	0	0	2.1.83
"	696	1.4.78	Graham, Geo., jun.	Drumanuro	320	32	0	0	1.10.82
" (Land Act '80)	690	1.1.81	Grinter, Fredk.	Waaia	320	24	0	0	1.1.83
"	691	"	Grinter, Jas.	Waaia	164	8	4	0	"
"	692	"	Grinter, Charles	Waaia	320	24	0	0	"
"	698	1.5.78	Ginnane, John, and McNamara, Thos.	Drumanuro	320	48	0	0	1.11.82
"	2707	1.11.79	Graham, Wm.	Tallygaroopna	150	15	0	0	"
" (Land Act '80)	2718	1.4.81	Grant, James	Yielima	320	24	0	0	1.10.82
"	823	"	Harris, Wm. N.	Katandra	158	11	17	0	"
"	830	1.9.78	Howard, Michael	Shepparton	85	12	15	0	1.9.82
"	868	1.4.79	Howard, Michael	Shepparton	117	11	14	0	1.10.82
"	919	1.10.79	Jones, William	Tallygaroopna	55	5	10	0	"
"	986	1.5.79	Lightfoot, E. W.	Shepparton	57	11	8	0	1.11.82
"	964	1.1.79	Kennedy, Michael	Karramomus	165	57	15	0	1.1.83
"	974	1.4.81	King, Alfred H.	Barwo	320	16	0	0	1.10.82
"	982	2.6.79	Kilday, Patrick	Shepparton	12	1	4	0	2.12.82
"	983	1.5.79	Kostadt, Henry	Barwo	320	32	0	0	1.11.82
"	1057	2.9.78	Law, William	Katandra	200	20	0	0	2.9.82
"	1072	1.8.79	Lamrock, Sarah Ann.	Pine Lodge	161	24	3	0	1.9.82
"	1930	1.11.77	Lynch, William, and McDonald, Hector	Pine Lodge	30	3	0	0	1.11.82
"	1173	1.11.78	Mannon, Francis	Mundoona	31	4	13	0	"
" (Land Act '80)	1196	1.4.81	Meiklejohn, Alexr.	Drumanuro	320	16	0	0	1.10.82
"	3102	1.11.79	Minchin, Andrew	Yielima	320	32	0	0	1.11.82
"	1126	1.4.78	Morrell, Wm. H.	Kialla	10	3	0	0	1.10.82
" (Land Act '80)	1165	1.4.81	Morris, James	Drumanuro	320	16	0	0	"
"	3105	1.10.81	Marcossan, Peter Y.	Congupna	100	5	0	0	"
"	3116	"	Minion, Henry	Naringaningalook	200	10	0	0	"
"	1240	1.9.77	Mulhall, John	Tallygaroopna	240	24	0	0	1.9.82
"	781	1.1.78	Kearney, Michael	Kialla	18	2	14	0	1.1.83
"	1320	1.11.78	McClelland, Benjn.	Barwo	320	64	0	0	1.11.82
"	1376	1.10.79	McClure, Samuel	Kaarimba	320	32	0	0	1.10.82
" (Land Act '80)	1253	1.4.81	McGowan, George	Mundoona	299	14	19	0	"
"	1244	1.9.77	McKinnon, Mary	Katandra	40	6	0	0	1.9.82
" (Land Act '80)	1294	1.10.81	McKinnon, John	Dunbulbalane	240	12	0	0	1.10.82
"	1317	1.11.78	McKinnon, Wm., jun.	Shepparton	225	22	10	0	1.11.82
"	1295	1.6.78	McPhan, John	Waaia	320	32	0	0	1.12.82
"	1296	"	McPhan, Matthew	Waaia	260	26	0	0	"
"	1735	1.5.78	Hickey, Denis	Drumanuro	320	48	0	0	1.11.82
"	1788	1.5.79	McDonald, Alexr.	Shepparton	100	10	0	0	"
"	2712	1.8.79	Bauld, Anne T.	Katunga	1	0	3	0	1.8.82
"	702	1.5.78	McGrindle, Robt.	Yalca	194	48	10	0	1.11.82
"	3437	1.11.79	Nankervis, Richd.	Tallygaroopna	140	14	0	0	"
" (Land Act '80)	1470	1.7.80	Nettleton, John T.	Strathmerton	320	21	0	0	1.1.83
"	3431	1.1.80	Nettleton, James	Strathmerton	320	32	0	0	"
"	1085	1.10.77	Leahy, Edmund	Congupna	200	30	0	0	1.10.82
"	1545	1.11.78	Pascoe, Martin, jun.	Caniambo	64	6	8	0	1.11.82
" (Land Act '80)	1530	1.10.81	Playford and De Soyres	Pine Lodge	100	5	0	0	1.10.82
"	1563	1.4.81	Patrick, Geo.	Naringaningalook	300	15	0	0	"
"	1561	1.5.79	Phillips, John	Yielima	320	32	0	0	1.11.82
"	1576	1.8.79	Phillips, John	Mundoona	320	32	0	0	1.8.82
" (Land Act '80)	191	1.10.81	Pinnick, Henrietta	Shepparton	320	16	0	0	1.10.82
"	3512	2.2.80	Pullin, John	Barwo	320	24	0	0	2.8.82
"	3519	1.8.79	Pullin, R. W.	Waaia	240	24	0	0	1.8.82
"	1638	1.4.78	Ross, Wm., sen.	Kaarimba	320	32	0	0	1.10.82
"	1639	"	Ross, Wm., jun.	Kaarimba	320	32	0	0	"
"	3610	1.11.79	Ryan, Thos.	Karramomus	101	10	2	0	1.11.82
" (Land Act '80)	1778	1.4.82	Sargeant, Joseph	Congupna	199	19	18	0	1.10.82
"	3688	1.11.80	Stacey, John	Kaarimba	320	16	0	0	1.11.82
"	1746	1.4.81	Slessar, Robt., sen.	Waaia	240	12	0	0	1.10.82
"	1747	"	Slessar, Wm.	Waaia	320	16	0	0	"
"	1748	"	Slessar, Robt., jun.	Waaia	320	16	0	0	"
"	1854	1.7.81	Trethovan, Saml.	Waaia	320	24	0	0	1.1.83
"	1825	1.9.77	Twitt, Henry	Kaarimba	320	16	0	0	1.9.82
"	1857	1.8.78	Tuckett, J. H.	Kaarimba	240	24	0	0	1.8.82
"	754	1.11.77	Taylor, M. A. P.	Ulupna	120	12	0	0	1.11.82
"	1935	1.3.78	Walsh, Mary	Kaarimba	200	20	0	0	1.9.82
"	1953	1.4.78	Walters, John, sen.	Drumanuro	320	48	0	0	1.10.82
"	1968	1.6.78	Warnecke, C. H.	Drumanuro	296	88	16	0	1.12.82
" (Land Act '80)	1981	1.4.81	Lamrock, Isabella W.	Pine Lodge	314	15	14	0	1.10.82
"	1912	1.10.81	Whitford, James	Tallygaroopna	240	12	0	0	"
"	1916	1.10.77	Wilson, James	Tallygaroopna	320	32	0	0	"
"	1956	1.4.78	Windsor, Geo.	Barwo	160	24	0	0	"
" (Land Act '80)	1958	1.1.81	Windsor, Annie A.	Yielima	300	30	0	0	1.1.83
"	1969	1.6.78	Williams, John	Shepparton	176	17	12	0	1.12.82
"	3929	1.6.79	Watterson, W. J.	Karramomus	200	20	0	0	"
" (Land Act '80)	895	2.6.81	Wendt, C.	Baulkamangh	320	16	0	0	2.12.82
"	895	1.3.78	Williams, Wm.	Shepparton	297	29	14	0	1.9.82
" (Land Act '80)	2625	1.4.81	Foley, John	Baulkamangh	320	16	0	0	1.10.82
"	2007	1.4.80	Allen, Robert	Baulkamangh	120	36	0	0	"
" (Land Act '80)	2018	1.4.81	Atkinson, Caleb M.	Ulupna	320	16	0	0	"
"	4005	1.11.80	Armstrong, Robert S.	Strathmerton	318	15	18	0	1.11.82

LESSEES IN ARREAR UNDER SECTION 20 OF "THE LAND ACT 1859"—continued.

Receiver's District.	No. of Lease.	Date of Lease.	Name of Lessee.	Parish.	Extent.	Rents and Fees due.	When due.
					Acres.	£ s. d.	
Benalla District—continued.							
Shepparton (L. A. '80)	4006	1.12.80	Armstrong, Andrew	Strathmerton	320	16 0 0	1.12.82
"	6672	"	Green, John	Baulkamaugh	320	24 0 0	"
"	248	1.4.80	Barnes, John	Yielima	160	16 0 0	1.10.82
" (Land Act '80)	2104	1.10.81	Balding, Alfred	Katandra	300	15 0 0	"
"	2077	1.5.80	Beech, Robert	Congupna	320	32 0 0	1.11.82
"	4061	1.11.80	Bipion, Fredk.	Waia	109	16 7 0	"
"	2106	1.8.80	Boyd, Hugh	Katandra	320	32 0 0	1.8.82
"	2105	2.8.80	Boyd, Duncan	Katandra	320	16 0 0	2.8.82
"	4053	1.10.80	Burkitt, Ann	Drumanure	150	22 10 0	1.10.82
"	2092	1.4.80	Byass, John E.	Karramonus	320	32 0 0	"
"	5928	1.8.80	Gourlay, Robert	Kialla	21	2 2 0	1.8.82
"	6287	1.12.80	Caygill, John	Strathmerton	320	24 0 0	1.12.82
"	6280	"	Cantwell, Edward	Ulupna	320	32 0 0	"
"	3866	1.4.80	Chambers, Margt.	Dunbulbalane	100	20 0 0	1.10.82
"	5904	1.5.80	Craig, Robert	Drumanure	320	48 0 0	1.11.82
" (Land Act '80)	2307	1.10.81	Commerford, Jas.	Baulkamaugh	320	16 0 0	1.10.82
"	2370	2.8.80	Cotterell, Randle	Strathmerton	303	60 12 0	2.8.82
"	2343	1.3.80	Coghlan, Daniel	Kialla	38	3 16 0	1.9.82
"	3509	1.7.80	Coghlan, Daniel	Kialla	137	27 4 0	1.1.83
"	6284	1.11.80	Curry, James	Baulkamaugh	320	64 0 0	1.11.82
"	6268	"	Culleton, Richard	Pine Lodge	243	24 6 0	"
" (Land Act '80)	7473	1.12.80	Forge, Thomas, jun.	Pine Lodge	320	64 0 0	1.12.82
"	5485	1.11.80	Forge, Thomas, jun.	Pine Lodge	320	32 0 0	"
"	7913	1.12.80	Forge, Thos., jun.	Pine Lodge	320	64 0 0	1.12.82
"	2009	1.3.80	Daish, Thomas	Shepparton	140	21 0 0	1.9.82
"	2516	1.2.82	Delaney, Elizth.	Dunbulbalane	320	16 0 0	1.8.82
"	2524	1.8.80	Dean, Emma	Strathmerton	320	32 0 0	"
"	6453	1.12.81	Dunstan, John	Pine Lodge	320	16 0 0	1.12.82
"	4270	1.12.80	Dennis, Henry	Shepparton	143	28 12 0	"
"	4460	1.4.81	Devine, Felix	Baulkamaugh	320	16 0 0	1.10.82
"	599	1.2.80	Eltis, Thos. W.	Waia	320	48 0 0	1.8.82
"	6602	1.11.80	Fowler, Edmund	Baulkamaugh	219	10 19 0	1.11.82
"	4685	1.4.80	Gray, Valentino	Baulkamaugh	230	14 0 0	1.10.82
" (Land Act '80)	4684	1.8.81	Gourlay, Jas.	Tamleugh	321	16 1 0	1.8.82
"	4728	1.12.80	Gourlay, Robert	Kialla	134	13 8 0	1.12.82
" (Land Act '80)	2820	1.7.81	Haynes, James	Pine Lodge	180	13 10 0	1.1.83
"	2839	1.8.80	Harrington, Jas.	Karramonus	215	21 10 0	1.8.82
"	4755	1.12.80	Harrison, James	Naringaningalook	320	64 0 0	1.12.82
"	4760	1.11.80	Harly, John	Katunga	320	64 0 0	1.11.82
"	2017	1.9.80	Heath, Richard	Kaarimba	320	16 0 0	1.9.82
"	7515	1.11.80	Hehir, Patrick	Caniambo	120	12 0 0	1.11.82
"	7528	1.12.80	Hehir, Patrick	Congupna	320	32 0 0	1.12.82
" (Land Act '80)	2731	1.5.80	Hogan, John	Pine Lodge	152	38 0 0	1.11.82
"	1022	1.7.81	Herrington, M.	Arcadia	111	11 0 0	1.1.83
"	3256	1.10.80	Hlack, George	Strathmerton	220	44 0 0	1.10.82
"	3894	1.1.80	Jones, Rees	Shepparton	220	66 0 0	1.1.83
"	4833	1.11.80	Jones, Rees	Katunga	320	16 0 0	1.11.82
"	2944	1.4.80	Kelly, Wm.	Drumanure	320	24 0 0	1.10.82
"	2952	1.7.80	Kerley, Thomas	Strathmerton	319	63 16 0	1.1.83
"	4929	1.12.80	Kerrins, Michael	Kialla	83	12 9 0	1.12.82
"	2931	1.2.80	Kiernan, Jno.	Yalca	320	32 0 0	1.8.82
"	2930	"	Kiernan, Peter	Yalca	240	24 0 0	"
"	4932	1.10.80	Kirne, John	Ulupna	320	32 0 0	1.10.82
" (Land Act '80)	2936	1.3.80	Knox, Elizth.	Baulkamaugh	320	24 0 0	1.9.82
"	7014	1.12.80	Larkin, Michael	Baulkamaugh	80	4 0 0	1.12.82
" (Land Act '80)	3026	1.10.81	Lupton, Wm.	Baulkamaugh	320	16 0 0	1.10.82
"	3033	1.10.80	Lyle, Alexr.	Barwo	200	10 0 0	"
"	5003	1.11.80	Lynch, Patrick	Strathmerton	160	24 0 0	1.11.82
" (Land Act '80)	3137	1.7.81	Maskell, Wm.	Drumanure	219	16 8 6	1.1.83
"	3128	1.4.81	Marcus, Samuel	Baulkamaugh	320	16 0 0	1.10.82
"	3159	1.5.80	Martin, James	Katunga	320	16 0 0	1.11.82
"	5082	1.10.80	Maher, Matthew	Pine Lodge	320	32 0 0	1.10.82
"	5099	"	Malkin, Henry	Shepparton	271	27 2 0	"
"	7081	1.12.80	Maidment, Jas.	Yarroweyah	320	48 0 0	1.12.82
"	7100	"	Maidment, Mary	Pine Lodge	166	33 4 0	"
" (Land Act '80)	3015	1.4.81	Mannion, Francis	Tallygaroopna	320	16 0 0	1.10.82
"	3144	1.7.81	Meiklejohn, Geo.	Mundoona	320	24 0 0	1.1.83
"	3120	1.10.80	Moncrieff, Jno. A.	Baulkamaugh	320	32 0 0	1.10.82
"	3188	1.12.80	Moncrieff, Thos.	Strathmerton	245	49 0 0	1.12.82
"	5010	1.12.80	Murten, Thos.	Naringaningalook	320	32 0 0	"
"	1407	1.2.80	McCluskey, Jas.	Karramonus	80	8 0 0	1.8.82
"	3248	1.6.80	McCrabb, Robt. Wm.	Drumanure	320	32 0 0	1.12.82
"	3268	1.9.80	McDonald, Duncan S.	Congupna	154	7 14 0	1.9.82
"	3264	"	McKinney, Jno. G.	Shepparton	66	13 4 0	"
"	7231	1.12.80	McKenna, John	Strathmerton	240	36 0 0	1.12.82
"	2072	1.2.80	McPherson, Colin	Congupna	313	46 19 0	1.8.82
"	4560	1.11.80	McEghe, Thomas	Katunga	320	18 0 0	1.11.82
"	7832	1.12.80	Thomas, Charles	Strathmerton	320	32 0 0	1.12.82
"	5691	1.10.80	McClure, Farquhar	Katunga	320	48 0 0	1.10.82
"	3448	2.8.80	Nash, Humphrey	Katunga	320	16 0 0	2.8.82
" (Land Act '80)	3450	1.7.81	Nancarrow, Wm.	Mundoona	320	24 0 0	1.1.83
"	3500	1.4.81	O'Reilly, Thos.	Baulkamaugh	320	16 0 0	1.10.82
" (Land Act '80)	3508	1.8.81	O'Brien, Michael	Katandra	320	16 0 0	1.8.82
"	3547	1.4.80	Pearce, Wm. H.	Mundoona	152	15 4 0	1.10.82
" (Land Act '80)	7329	1.12.80	Pottenger, Henry F.	Drumanure	98	4 18 0	1.12.82
"	3536	1.1.80	Pullin, Richmond W.	Waia	287	43 1 0	1.1.83
" (Land Act '80)	3628	1.4.80	Renison, Thos.	Baulkamaugh	320	16 0 0	1.10.82
"	7600	1.12.80	Reynoldson, George	Strathmerton	320	24 0 0	1.12.82
"	7599	"	Reynoldson, Leonard	Strathmerton	320	24 0 0	"
"	3632	1.6.80	Robbins, Mary	Baulkamaugh	290	72 10 0	1.12.82
"	3656	1.9.80	Rowston, Geo.	Barwo	312	31 4 0	1.9.82
"	3655	"	Ross, John	Kaarimba	160	16 0 0	"
"	3738	1.7.80	Sharp, George	Karramonus	140	28 0 0	1.1.83
" (Land Act '80)	1803	1.10.81	Sayers, Thomas	Karramonus	201	10 1 0	1.10.82
"	3689	"	Sayers, Thomas	Karramonus	119	5 19 0	"
"	3718	1.5.80	Stewart, Wm.	Baulkamaugh	320	16 0 0	1.11.82
"	3747	1.8.80	Sellars, Richard	Ulupna	320	48 0 0	1.8.82
" (Land Act '80)	3714	1.4.81	Sloss, Stewart	Dunbulbalane	158	11 17 0	1.10.82
"	3727	1.5.80	Soyres, De Leopold Q.	Pine Lodge	56	5 12 0	1.11.82

LESSEES IN ARREAR UNDER SECTION 20 OF "THE LAND ACT 1869"—continued.

Receiver's District.	No. of Lease.	Date of Lease.	Name of Lessee.	Parish.	Extent.	Rents and Fees due.		When due.
						Acres.	£ s. d.	
Benalla District—continued.								
Shepparton	7715	1.12.80	Smith, Samuel	Yalca	319	31	18 0	1.12.82
"	7697	"	Scott, Edward	Mundoona	320	64	0 0	"
"	3885	2.8.80	Taylor, Michael	Strathmerton	320	32	0 0	2.8.82
"	3875	1.6.80	Treahy, David	Pine Lodge	203	20	6 0	1.12.82
"	3887	1.9.80	Trevascus, Wm. J.	Congupna	312	15	12 0	1.9.82
" (Land Act '80)	5834	1.10.80	Tilburn, John	Katunga	320	16	0 0	1.10.82
"	3874	1.6.80	Thornton, Jas.	Ulupna	80	8	0 0	1.12.82
"	5825	1.10.80	Tyres, John	Naringaningalook	330	64	0 0	1.10.82
" (Land Act '80)	3531	1.7.81	Wellwood, Samuel	Tallygaroopna	320	24	0 0	1.1.83
"	3969	1.1.80	Whitfield, Francis	Kialla	24	6	0 0	"
" (Land Act '80)	5912	1.6.80	Williams, Thos.	Ulupna	320	16	0 0	1.12.82
"	5933	1.10.81	Williams, Geo. D.	Pine Lodge	154	38	10 0	1.10.82
" (Land Act '80)	7911	1.1.80	Williams, James	Baulkamaugh	320	16	0 0	1.12.82
"	4717	1.8.80	Williams, Wm. & John	Shepparton	121	12	2 0	1.8.82
"	7991	1.11.80	Young, Samuel	Karramonus	200	20	0 0	1.11.82
" (Land Act '80)	23	1.10.81	Playford, Henry, and Soyres, De L. Q.	Pine Lodge	100	5	0 0	1.10.82
Wangaratta	23363	18.12.75	Auld, Geo.	Wangaratta	104	5	4 0	18.6.82
"	9666	6.11.74	Bourke, Michael	Greta	80	4	0 0	6.5.81
"	36902	20.3.77	Bowden, John	Laceyby	50	5	0 0	20.9.82
" (Land Act '80)	15815	1.7.81	Buchanan, John	Laceyby	320	24	0 0	1.1.83
"	43351	9.2.77	Buchanan, John	Laceyby	157	15	14 0	9.8.82
"	27623	29.4.76	Baird and Tobin	Laceyby	318	47	14 0	29.10.82
"	9655	6.11.74	Crabb, John	South Wangaratta	124	6	4 0	6.5.81
"	11534	14.2.75	Crabb, John	South Wangaratta	66	6	12 0	14.8.81
"	24061	1.5.76	Carmichael, A.	Greta	66	6	12 0	1.11.82
"	24192	14.1.76	Corker, Joseph	Myrrhee	40	2	1 0	14.7.82
"	37922	2.7.77	Crowley, Daniel	Bundalong	213	21	6 0	2.1.83
"	37923	1.7.77	Crowley, James	Bundalong	76	7	12 0	1.1.83
"	24690	27.3.76	Esher, Margt. L.	Peechelba	69	9	0 0	27.9.82
"	3564	17.1.74	English, Michael	Greta	168	8	8 0	17.7.80
"	26732	27.6.76	Galvin, Timothy	Moyhu	50	5	0 0	27.12.82
" (Land Act '80)	13284	1.1.81	Gallagher, Anno	Greta	60	3	0 0	1.1.83
"	40128	1.7.77	Gren, David	Glenrowan	149	14	18 0	"
" (Land Act '80)	40810	1.4.81	Hendry, Wm.	Bundalong	220	16	10 0	1.10.82
"	40818	"	Hendry, Wm.	Bundalong	101	7	11 6	"
"	40957	1.6.77	Hicks, W. C.	Bundalong	155	15	10 0	1.12.82
"	42340	1.5.77	Lahert, Patk.	Moyhu	102	10	4 0	1.11.82
"	42453	"	Lee, Stephen	Bundalong	110	22	0 0	"
"	17351	12.7.75	Norton, John	South Wangaratta	80	16	0 0	12.1.82
"	45263	1.5.77	McPherson, Ellen	Bundalong	106	31	16 0	1.11.82
"	19146	21.12.74	Patterson, John	Greta	120	12	0 0	21.6.81
"	46263	1.6.77	Porter, Nahum	Moyhu	34	3	8 0	1.12.82
"	33324	17.1.76	Raison, Samuel	Laceyby	103	15	9 0	17.7.82
"	46783	9.2.77	Raison, Samuel	Laceyby	27	5	8 0	9.8.82
"	33731	29.5.76	Reynolds, H. J.	Laceyby	200	20	0 0	29.11.82
"	2226	29.8.73	Skehan, John	Laceyby	75	3	15 0	29.2.80
"	1914	"	Skehan, John	Laceyby	131	6	11 0	"
"	46769	1.5.77	Smith, A. H.	Laceyby	140	14	0 0	1.11.82
"	22631	6.11.75	Winnell, Wm.	Greta	40	2	0 0	6.5.82
" (Land Act '80)	47	1.10.79	Ambrose, James	Bundalong	222	44	8 0	1.10.82
"	2617	1.5.80	Green, Anna	Taminick	320	16	0 0	1.11.82
"	185	1.4.79	Brew, Mary Anne	Glenrowan	123	6	3 0	1.10.82
"	230	1.12.79	Byrne, Patrick	Moyhu	75	7	10 0	1.12.82
"	1879	1.1.79	Lange, F. C., Thome- man, L., and King, S.	Whitfield	159	15	18 0	1.1.83
" (Land Act '80)	2721	1.4.81	Gibson, George	South Wangaratta	104	7	16 0	1.10.82
"	384	"	Cass, Wm. J.	Glenrowan	70	3	10 0	"
"	387	1.1.81	Clark, Wm. Jno.	Bundalong	96	7	4 0	1.1.83
"	306	1.10.81	Crockett, Andrew M.	Bundalong	255	12	15 0	1.10.82
"	428	1.4.79	Crowley, Daniel	Bundalong	100	10	0 0	"
" (Land Act '80)	439	1.11.80	Crockett, Ann	Bundalong	240	12	0 0	1.11.82
"	2277	1.10.79	Corrigan, Charles R.	Bundalong	320	32	0 0	1.10.82
" (Land Act '80)	593	2.1.82	Egan, James	Laceyby	134	6	14 0	2.1.83
"	643	1.7.81	Fennell, Louis	Peechelba	178	13	7 0	1.1.83
"	731	1.1.81	Hennessy, Adelaide M.	Glenrowan	283	28	6 0	"
"	733	1.9.77	Hoysted, Wm.	Taminick	238	23	16 0	1.9.82
"	735	1.11.77	Hulme, Edwd., jun.	Myrrhee	260	26	0 0	1.11.82
"	2748	2.8.80	Hammon, John	Boomahmoonoonah	320	16	0 0	2.8.82
" (Land Act '80)	2759	1.10.81	Hennessy, Patrick	Glenrowan	269	13	9 0	1.10.82
"	2771	"	Hennessy, Patrick	Glenrowan	35	1	15 0	"
"	1006	1.5.78	Lewis, William	Moyhu	62	6	4 0	1.11.82
"	1007	1.11.77	Lewis, Wm., jun.	Moyhu	182	18	4 0	"
"	1018	1.12.77	Lee, James	Bundalong	117	63	8 0	1.12.82
"	1061	2.9.78	Lee, James	Bundalong	176	35	4 0	2.9.82
"	1089	1.5.79	Levy, John	Bundalong	24	2	8 0	1.11.82
"	1012	1.12.77	Lim Son, Henry	Whitfield	59	5	18 0	1.12.82
"	1182	1.11.78	Manning, John G.	Whitfield	68	6	16 0	1.11.82
"	3111	1.10.79	Manning, John G.	Whitfield	45	4	10 0	1.10.82
"	1941	1.4.78	Kelly, Michael	Bundalong	209	41	16 0	"
"	1573	1.6.79	Pearson, Wm.	Taminick	180	18	0 0	1.12.82
"	1574	1.7.79	Prentice, Hy.	Myrrhee	75	11	5 0	1.1.83
"	1678	1.10.79	Raison, Samuel	Laceyby	37	11	2 0	1.10.82
"	1656	1.1.79	Reed, John	Myrrhee	120	24	0 0	1.1.83
"	1664	"	Rees, John	Greta	53	7	19 0	"
"	1684	1.11.77	Shanley, Patk.	Myrrhee	169	16	18 0	1.11.82
"	1685	"	Shanley, Peter	Myrrhee	127	12	14 0	"
"	1759	1.12.78	Shanley, Peter	Moyhu	127	12	14 0	1.12.82
"	1745	1.8.78	Semple, John	Peechelba	96	9	12 0	1.8.82
" (Land Act '80)	1691	1.10.81	Smith, H. D.	Glenrowan	60	3	0 0	1.10.82
"	1818	1.9.79	Sloan, James	South Wangaratta	315	17	5 0	1.9.82
"	3683	1.5.80	Smith, A. G.	Strathbogie	320	16	0 0	1.11.82
"	3684	"	Smith, A. M.	Strathbogie	320	16	0 0	"
"	3687	"	Simpson, John	Strathbogie	320	16	0 0	"
"	1842	1.12.77	Toakley, Jas.	Greta	25	2	10 0	1.12.82
"	3843	1.11.79	Tanner, Fredk.	Greta	53	5	6 0	1.11.82
"	3086	1.8.79	Taafe, Arabella	Glenrowan	192	9	12 0	1.8.82
"	194	1.2.80	Brimcombe, John	Laceyby	127	19	1 0	"
"	6071	1.12.80	Buchanan, Annie	Bundalong	181	45	5 0	1.12.82

LESSEES IN ARREAR UNDER SECTION 20 OF "THE LAND ACT 1869"—continued.

Receiver's District.	No. of Lease.	Date of Lease.	Name of Lessee.	Parish.	Extent.	Rents and Fees due.		When due.
						Acres.	£ s. d.	
Benalla District—continued.								
Wangaratta	2658	1.11.80	Forge, Wm. Thos.	Whitfield	46	4	12 0	1.11.82
"	4696	"	Gibbons, Joseph	Myrrheo	98	17	0 0	"
"	6741	"	Handley, Peter	Glenrowen	85	8	10 0	"
"	6811	30.1.80	Hayward, Mathew	Bundalong	62	21	14 0	30.1.83
" (Land Act '80)	2783	2.8.80	Hendry, Janet	Bundalong	200	20	0 0	2.8.82
"	2806	1.4.80	Hendry, Janet	Bundalong	3	0	9 0	1.10.82
"	5107	1.11.80	Hoysted, Wm.	Taminick	88	8	16 0	1.11.82
"	2804	1.4.80	Hulme, Edward, jun.	Myrrheo	61	6	2 0	1.10.82
" (Land Act '80)	3053	1.8.80	Lim Son, Henry	Whitfield	81	8	2 0	1.8.82
"	3089	1.5.80	Mahoney, Thomas	Lacey	36	2	14 0	1.11.82
"	3168	"	Martin, Chrstr.	Boweya	70	7	0 0	"
" (Land Act '80)	3161	1.9.80	Martin, John	Lacey	157	23	11 0	1.9.82
"	3252	1.7.80	McKenzie, Alexr.	Bundalong	44	3	6 0	1.1.83
"	7518	1.11.80	Peard, Charles H.	Moyhu	49	9	16 0	1.11.82
"	5513	"	Reynolds, H. J.	Glenrowen	29	5	16 0	"
"	5608	1.12.80	Roe, Mary	Boweya	320	64	0 0	1.12.82
"	7721	"	Skelton, Thomas	Myrrheo	126	25	4 0	"
" (Land Act '80)	7689	1.10.81	Smith, Henry D.	Glenrowen	126	6	6 0	1.10.82
"	7720	1.11.80	Smith, Henry	Bundalong	91	9	2 0	1.11.82
"	3889	1.10.80	Taggart, John	Lacey	91	9	2 0	1.10.82
"	10133	1.5.82	Burt, Wm.	Boomahnoomoonah	320	16	0 0	1.11.82
"	11145	1.1.82	Martin, Wm.	Boomahnoomoonah	320	32	0 0	1.1.83
"	7517	2.1.82	Peard, C. H.	Moyhu	28	4	4 0	2.1.83
"	11613	1.1.82	Rowen, Andrew	Taminick	104	5	4 0	1.1.83
"	11757	2.1.82	Skelton, Thos.	Myrrheo	13	1	19 0	2.1.83
"	8052	1.6.81	Beattie, Geo.	Bundalong	316	47	8 0	1.12.82
"	8888	1.4.81	Beattie, Geo.	Bundalong	200	30	0 0	1.10.82
"	10278	1.11.81	Courtney, C.	Killawarra	320	16	0 0	1.11.82
"	8773	1.8.81	Hickey, John	Peechelba	33	4	19 0	1.8.82
"	11694	1.11.81	O'Neill, Andrew	Boomahnoomoonah	320	32	0 0	1.11.82
"	11155	1.7.81	Meagher, Wm.	Moyhu	96	14	8 0	1.1.83
"	11514	1.10.81	Pigdon, Thos.	Boomahnoomoonah	320	16	0 0	1.10.82
"	11487	1.9.81	McKay, Hugh	Boweya	26	2	12 0	1.9.82
"	10886	1.10.81	Jeffrey, Jas.	Boomahnoomoonah	320	32	0 0	1.10.82
"	11515	1.8.81	Pigdon, Thos.	Boomahnoomoonah	152	7	12 0	1.8.82
"	11712	1.9.81	Saunders, James	Peechelba	281	28	2 0	1.9.82
"	9708	"	Semple, John	Peechelba	86	3	12 0	"

APPLICATIONS FOR LEASES APPROVED.

THE following Applications for Leases having been approved, it is hereby notified that the Rents and Fees specified in each case may be received by the undermentioned Revenue Officers.

Date of Lease.	Name of Lessee.	Parish.	Extent.	Amount to be Collected.					Payable to the Officer authorized by the Treasurer to collect Territorial Revenue at—
				Rent payable Half-yearly.	Rent due to date.	Fees.		Total to pay.	
			A. R. P.	£ s.	£ s.	£	£	£ s.	
Under Section 20 of "The Land Act 1869."									
1.12.81	John Geary	Waggarandall	319 1 14	16 0	48 0	1	1	50 0	Cashel 10692
1.9.81	Richd. Price	Moora	19 3 39	1 0	4 0	1	1	6 0	Rushworth 1568
1.12.81	Michael Duggan	Durridwarrah	24 0 2	1 5	3 15	1	1	5 15	Geelong 1455
Under Section 20 of "The Land Act 1869" as amended by "The Land Act 1878."									
1.2.83	Robert Kissick	Samaria	143 2 0	3 12	3 12	1	1	5 12	Benalla 8926
"	Charles Morrison	Devenish	99 3 38	2 10	2 10	1	1	4 10	" 7142
"	Mark Evans	Lima	136 3 31	3 8/6	3 8/6	1	1	5 8/6	" 8559
1.1.83	Dennis Murphy	Yabba Yabba	319 3 32	8 0	8 0	1	1	10 0	Cashel 3135
1.2.83	Thomas Naughton	Yarroweyah	319 3 32	8 0	8 0	1	1	10 0	Numurkah 7441
"	Joseph Symons ¹	Strathmerton	240 0 17	6 0/6	6 6/6	1	1	8 6/6	Shepparton 7756
1.3.83	Ernest Ziebell	Caniambo	84 0 32	2 2/6	2 2/6	1	1	4 2/6	" 5981
1.5.82	Henry Hewitt	Katandra	320 0 0	8 0	16 0	1	1	18 0	" 4740
1.2.83	John Banks	Pine Lodge	319 3 35	8 0	8 0	1	1	10 0	" 6130
1.1.82	Henry D. Robinson	Bundalong	140 3 36	3 10/6	10 11/6	1	1	12 11/6	Yarrowonga 3653
1.1.83	Thomas T. Thumpston ²	Carboor	74 3.81	1 17/6	...	1	1	2 0	Wangaratta 3825
1.2.83	William Lange	Baranduda	119 0 1	3 0	3 0	1	1	5 0	Wodonga 3014
1.5.82	George Batten ³	Tambo	212 2.81	5 6/6	10 13	1	1	12 13	Bairnsdale 73
1.1.83	Mary Duane ⁴	Mullindolingong	164 2 4	4 2/6	4 2/6	1	1	6 2/6	Bright 2516
1.4.81	Chas. McPherson	Cooropajerrup	122 3 32	3 1/6	12 6	1	1	14 6	Charlton 5272

¹ 6s., short paid on license, included.

² One rent overpaid on license, which has been credited as first payment under lease.

³ In lieu of notice gazetted 9th March 1883, p. 518, as far as amount is concerned.

⁴ In lieu of notice gazetted 2nd February 1883, p. 222, as far as Pay Office is concerned.

A. L. TUCKER,
Commissioner of Crown Lands and Survey.

Department of Lands and Survey,
Melbourne, 14th March 1883.

ISSUE OF NEW LICENSES UNDER SECTION 49 OF "THE LAND ACT 1869" APPROVED.

THE issue of New Licenses to the undermentioned persons under *The Land Act 1869* having been approved, the Fees specified in each case may be received by the Officers stationed at the places named in the last column and authorized by the Treasurer to collect Territorial Revenue.

No. of License.	Name of Licensee.	Area, subject to modification of boundaries and areas.	Parish.	Date of License.	Amount to be Collected.		Payable to Receiver and Land Officer at—
					Yearly Payment.	Fee for License.	
		A. B. P.			£ s. d.	£ s. d.	
49	Backhouse, Wm. E.	20 0 0	Lexington	1.3.83	2 0 0	0 2 6	Ararat
82	Boyd, Wm.	19 0 0	Ararat	"	1 18 0	0 2 6	"
133	Cameron, Jennett	18 0 0	Tchirree	"	1 16 0	0 2 6	Avoca
12068	Hamer, James	20 0 0	Yehrip	16.3.83	2 0 0	0 2 6	"
12152	Haig, Mary	20 0 0	Wickliffe South	6.3.83	2 0 0	0 2 6	Ararat
12153	Harriott, Geo.	19 0 0	Wickliffe South	"	1 18 0	0 2 6	"
379	Harricks, W. D.	20 0 0	Burrumbeep	1.3.83	2 0 0	0 2 6	"
608	McCaw, Thos.	20 0 0	Burrumbeep	"	2 0 0	0 2 6	"
609	McCaw, Peter	20 0 0	Burrumbeep	"	2 0 0	0 2 6	"
625	McPherson, Jno.	20 0 0	Moyston	"	2 0 0	0 2 6	"
841	Sime, Elizth.	17 0 0	Burrumbeep	"	1 14 0	0 2 6	"
67	Byrne, James	19 3 15	Dunpeckiar	"	2 0 0	0 2 6	Hamilton
283	Elliott, James	9 0 0	Dunkeld	"	1 16 0	0 2 6	"
758	Paynton, Jno., sen.	20 0 0	Macarthur	"	2 0 0	0 2 6	Portland
807	Rundle, James	10 0 0	Myamyn	"	1 0 0	0 2 6	"
917	Templeton, Rosanna	9 0 0	Dunkeld	"	1 16 0	0 2 6	Hamilton
908	Tuffnell, Robt.	20 0 0	Nangeela	"	2 0 0	0 2 6	Casterton
1044	Bibby, Thos.	15 0 0	Navarre	"	3 0 0	0 2 6	Stawell
1142	Croasdale, S.	20 0 0	Illawarra	"	2 0 0	0 2 6	"
1243	Dennis, B.	9 0 0	Landsborough	"	1 0 0	0 2 6	"
1517	Lowe, Joseph	20 0 0	Navarre	"	4 0 0	0 2 6	"
1551	Morgan, Richard	20 0 0	Stawell	"	2 0 0	0 2 6	"
1768	Peacock, Ellen	16 0 0	Landsborough	"	1 10 0	0 2 6	"
1144	Son Cum	7 0 0	Illawarra	"	1 0 0	0 2 6	"
1914	Thornton, Wm. O.	20 0 0	Warragar	"	2 0 0	0 2 6	"
1915	Thornton, Jas. H.	20 0 0	Warragar	"	2 0 0	0 2 6	"
1958	White, W. E.	20 0 0	Illawarra	"	2 0 0	0 2 6	"
309	Fletcher, Jacob	20 0 0	Pakenham	1.1.83	2 0 0	0 2 6	Melbourne
1021	Ashton, Charles	20 0 0	Maribyrnong	1.3.83	2 16 0	0 2 6	"
76	Bradley, Francis	12 0 0	Nilumbik	"	1 4 0	0 2 6	"
94	Birtles, David	10 0 0	Wandin Yallock	"	1 0 0	0 2 6	"
69	Beare, George	20 0 0	Queenstown	"	2 0 0	0 2 6	"
93	Bedford, A. Wm.	5 0 0	Queenstown	"	1 0 0	0 2 6	"
1105	Buchan, John J.	20 0 0	Warrandyte	"	2 0 0	0 2 6	"
1104	Buchan, Charlotte	20 0 0	Warrandyte	"	2 0 0	0 2 6	"
1107	Buchan, David T.	20 0 0	Warrandyte	"	2 0 0	0 2 6	"
1106	Buchan, Charlotte E.	20 0 0	Warrandyte	"	2 0 0	0 2 6	"
1323	Cronan, William	20 0 0	Warrandyte	"	2 0 0	0 2 6	"
1322	Coward, Francis M.	20 0 0	Warrandyte	"	1 14 0	0 2 6	"
133	Compton, Edward	17 0 0	Nilumbik	"	1 18 0	0 2 6	"
246	Dugdale, Robert	19 0 0	Queenstown	"	4 0 0	0 2 6	"
1603	Emerson, Thomas	20 0 0	Bulla Bulla	"	2 0 0	0 2 6	"
303	Flintoff, Francis J.	20 0 0	Greensborough	"	2 16 0	0 2 6	"
1624	Furlong, John	20 0 0	Maribyrnong	"	2 16 0	0 2 6	"
1625	Furlong, Thomas	20 0 0	Maribyrnong	"	2 16 0	0 2 6	"
633	Grant, Lewis D.	20 0 0	Nilumbik	"	2 0 0	0 2 6	"
344	Goodson, Edwin	20 0 0	Queenstown	"	2 0 0	0 2 6	"
6092	Honan, Cornelius	20 0 0	Bulla Bulla	10.3.83	4 0 0	0 2 6	"
1942	Kase, William	20 0 0	Warrandyte	1.3.83	2 0 0	0 2 6	"
2291	Lawler, John	20 0 0	Bulla Bulla	10.3.83	4 0 0	0 2 6	"
2112	Moloney, Patrick	20 0 0	Warrandyte	1.3.83	2 0 0	0 2 6	"
2258	McKenzie, Annie	20 0 0	Woolamai	"	2 0 0	0 2 6	"
2260	McClelland, Elizabeth	20 0 0	Gembrook	"	4 0 0	0 2 6	"
763	Palmer, Arthur John	20 0 0	Gembrook	"	4 0 0	0 2 6	"
764	Palmer, Wm. Henry	20 0 0	Gembrook	"	4 0 0	0 2 6	"
765	Palmer, Edith M.	20 0 0	Gembrook	"	4 0 0	0 2 6	"
2524	Phillip, John	20 0 0	Warrandyte	"	2 0 0	0 2 6	"
2525	Phillip, William	20 0 0	Warrandyte	"	2 0 0	0 2 6	"
748	Plunkett, Thomas	20 0 0	Neerim	"	2 0 0	0 2 6	Warragul
750	Plunkett, Patrick	20 0 0	Neerim	"	2 0 0	0 2 6	"
814	Reading, George	10 0 0	Queenstown	"	1 0 0	0 2 6	Melbourne
812	Richards, Wm. J.	12 0 0	Warrandyte	"	1 4 0	0 2 6	"
2605	Ryan, Patrick	20 0 0	Nilumbik	"	2 0 0	0 2 6	"
877	Smith, Richard T.	20 0 0	Queenstown	"	2 0 0	0 2 6	"
881	Strong, Robert	20 0 0	Queenstown	"	2 0 0	0 2 6	"
5254	Slavon, Patrick	20 0 0	Bulla Bulla	10.3.83	4 0 0	0 2 6	"
2738	Stenson, Charles	20 0 0	Maribyrnong	1.3.83	3 7 2	0 2 6	"
2750	Smith, William G.	20 0 0	Warrandyte	"	2 0 0	0 2 6	"
2944	Whitehead, John T. C.	20 0 0	Warrandyte	"	2 0 0	0 2 6	"
9	Ah Heng	0 3 30	Lauriston	"	0 2 6	0 2 6	Kyneton
5879	Blackney, James	16 3 15	Avoca	26.3.83	1 14 0	0 2 6	Avoca
11238	Boxhall, Thomas	19 3 31	Amherst	28.3.83	2 0 0	0 2 6	Talbot
11239	Boyd, J. C.	20 0 0	Amherst	"	2 0 0	0 2 6	"
1676	Byrne, Anthony	10 0 0	Wombat	1.3.83	1 0 0	0 2 6	Trentham
169	Callow, James	2 0 30	Wombat	"	0 2 6	0 2 6	Daylesford
11443	Davis, Anne	14 0 3	Fryers	26.3.83	1 10 0	0 2 6	Castlemaine
1715	Daly, Pat.	20 0 0	Waroak	22.3.83	2 0 0	0 2 6	Maryborough
11757	Farrell, Matthew	16 0 8	Baringhup	26.3.83	1 14 0	0 2 6	Maldon
11756	Farrell, Andrew	17 2 24	Baringhup	"	1 16 0	0 2 6	"
315	Foley, Mary	19 1 0	Glengower	28.3.83	2 0 0	0 2 6	Talbot
1676	Gilbert, William	20 0 0	Craigie	19.3.83	2 0 0	0 2 6	"
4051	Hamilton, Robert	9 0 0	Bung Bong	21.3.83	0 2 6	0 2 6	Avoca
4053	Harrington, John	13 2 25	Wombat	6.3.83	1 8 0	0 2 6	Daylesford
12164	Hawkins, Joseph	19 3 4	Amherst	28.3.83	2 0 0	0 2 6	Talbot
5392	Herbert, George	5 2 25	Wombat	6.3.83	0 2 6	0 2 6	Daylesford
12079	Henderson, Geo.	20 0 0	Bung Bong	1.3.83	2 0 0	0 2 6	Avoca
361	Horan, Patrick	13 1 29	Elphinstone	"	1 8 0	0 2 6	Castlemaine
12278	Johnston, J. H.	17 3 25	Wombat	"	1 16 0	0 2 6	Daylesford
434	Jordan, John	18 0 34	Amherst	"	1 18 0	0 2 6	Talbot
1927	Kirwan, Mary	20 0 0	Drummond	"	2 0 0	0 2 6	Kyneton
1750	Hogan, Peter	12 0 0	Edgecombe	"	2 8 0	0 2 6	"
975	Johnson, Eliza	4 0 28	Lauriston	14.3.83	0 2 6	0 2 6	"
1935	Kay, Stephen	18 2 7	Hawkestone	1.3.83	1 18 0	0 2 6	Castlemaine
3544	McNamara, Patrick	20 0 0	Amherst	3.3.83	2 0 0	0 2 6	Talbot
12075	Nicholls, R. H.	20 0 0	Craigie	28.3.83	2 0 0	0 2 6	"

Renewed at reduced rate.

ISSUE OF NEW LICENSES, ETC.—continued.

No. of License.	Name of Licensee.	Area, subject to modification of boundaries and area.	Parish.	Date of License.	Amount to be Collected.		Payable to Receiver and Land Officer at—
					Yearly Payment.	Fee for License.	
		A. R. F.			£ s. d.	£ s. d.	
2712	O'Donnell, Pat. ...	18 3 30	Burke ...	10.3.83	1 18 0	0 2 6	Kyneton
2884	Ramsay, John ...	12 1 22	Lillicur ...	12.3.83	1 6 0	0 2 6	Talbot
800	Reese, Herman ...	17 1 6	Drummond ...	1.3.83	1 16 0	0 2 6	Kyneton
3005	Salvadore, Francis ...	15 0 0	Glenmona ...	8.3.83	0 2 6	0 2 6	Avoca
13605	Sheldon, Geo. ...	20 0 0	Maldon ...	28.3.83	2 0 0	0 2 6	Maldon
2881	Vick, John ...	10 3 25	Harcourt ...	6.3.83	1 2 0	0 2 6	Castlemaine
14212	Wheeler, Chas. ...	9 3 26	Craigie ...	28.3.83	1 0 0	0 2 6	Talbot
952	Wood, W. J. ...	8 0 12	Wombat ...	1.3.83	1 0 0	0 2 6	Daylesford
7	Ahern, Robert ...	19 3 39	Inglewood ...	"	2 0 0	0 2 6	Inglewood
1066	Blake, James ...	20 0 0	Glenalbyn ...	"	2 0 0	0 2 6	"
11415	Condron, Thomas ...	20 0 0	Tarnagulla ...	26.3.83	2 0 0	0 2 6	Tarnagulla
11416	Condron, John ...	20 0 0	Tarnagulla ...	17.3.83	2 0 0	0 2 6	"
11685	Egan, Dora ...	20 0 0	Glenalbyn ...	26.3.83	2 0 0	0 2 6	Inglewood
297	Fowler, George ...	19 3 32	Tarnagulla ...	1.3.83	2 0 0	0 2 6	Tarnagulla
340	Gallichen, Thos. ...	19 2 2	Tarnagulla ...	"	2 0 0	0 2 6	"
494	Lockett, Joseph ...	19 3 38	Inglewood ...	"	2 0 0	0 2 6	Inglewood
2023	Lockett, Joseph ...	19 3 36	Inglewood ...	"	2 0 0	0 2 6	"
248	Martella, L. ...	6 2 17	Waanyarra ...	16.3.83	0 2 6	0 2 6	Dunolly
2546	Nelson, Peter ...	11 3 15	Glenalbyn ...	5.3.83	1 4 0	0 2 6	Inglewood
747	Patterson, Robert ...	19 1 2	Tarnagulla ...	1.3.83	2 0 0	0 2 6	Tarnagulla
748	Patterson, W. H. ...	19 1 4	Tarnagulla ...	"	2 0 0	0 2 6	"
2512	Parker, William ...	20 0 0	Archdale ...	"	2 0 0	0 2 6	Dunolly
2519	Pennock, William ...	20 0 0	Inglewood ...	"	4 0 0	0 2 6	Inglewood
13327	Price, Caroline ...	20 0 0	Bealiba ...	16.3.83	2 0 0	0 2 6	Dunolly
13328	Price, William, sen. ...	20 0 0	Bealiba ...	"	2 0 0	0 2 6	"
13329	Price, William, jun. ...	20 0 0	Bealiba ...	"	2 0 0	0 2 6	"
750	Price, Sarah ...	19 3 37	Bealiba ...	1.3.83	2 0 0	0 2 6	"
13498	Rodgers, John ...	19 3 35	Moliagul ...	6.3.83	2 0 0	0 2 6	"
836	Strachan, Simon ...	19 0 39	Waanyarra ...	1.3.83	2 0 0	0 2 6	"
864	Salter, James ...	7 3 39	Bet Bet ...	"	1 0 0	0 2 6	"
928	Tatchell, W. F. ...	20 0 0	Inglewood ...	"	2 0 0	0 2 6	Inglewood
910	Trigilis, James ...	19 3 30	Tarnagulla ...	"	2 0 0	0 2 6	Tarnagulla
2886	Varrelman, Henry ...	19 2 30	Moliagul ...	6.3.83	2 0 0	0 2 6	Dunolly
5073	Walker, H. J. ...	9 3 37	Tarnagulla ...	3.3.83	0 2 6	0 2 6	Tarnagulla
947	Wilson, James ...	19 3 38	Painswick ...	22.3.83	0 2 6	0 2 6	Dunolly
967	Willan, Joseph ...	20 0 0	Tarnagulla ...	1.3.83	2 0 0	0 2 6	Tarnagulla
3465	Yorath, William ...	20 0 0	Kangdaraar ...	5.3.83	2 0 0	0 2 6	Inglewood
6	Abraham, John ...	0 0 40	Ballarat ...	1.3.83	0 5 0	0 2 6	Ballarat
1075	Blight, John ...	0 0 39 ¹	Ballarat ...	"	1 0 0	0 2 6	"
11261	Bell, Hugh ...	14 1 30	Yarrowee ...	10.3.83	1 10 0	0 2 6	Smythesdale
1084	Bruce, Matilda ...	0 1 0	Ballarat ...	1.3.83	0 5 0	0 2 6	Ballarat
481	Donolan, Michael ...	20 0 0	Kerit Baret ...	16.3.83	0 2 6	0 2 6	"
1464	Dent, Sarah ...	0 1 0	Ballarat ...	1.3.83	0 5 0	0 2 6	"
237	Dunger, Phillip ...	20 0 0	Bungal ...	"	2 0 0	0 2 6	"
282	Eymer, Roland ...	20 0 0	Clarksdale ...	"	2 0 0	0 2 6	Smythesdale
11772	Forsster, Thomas ...	20 0 0	Argyle ...	10.3.83	2 0 0	0 2 6	"
337	Golbi, John ...	16 2 39	Beaufort ...	1.3.83	1 14 0	0 2 6	Ballarat
106	Godward, George ...	20 0 0	Argyle ...	"	2 0 0	0 2 6	Smythesdale
1764	Hosking, Benjamin ...	7 0 0	Blackwood ...	"	1 8 0	0 2 6	Trontham
486	Hison, Daniel ...	20 0 0	Kerit Baret ...	16.3.83	0 2 6	0 2 6	Ballarat
2025	Lyons, Thomas ...	0 0 17	Ballarat ...	1.3.83	0 5 0	0 2 6	"
510	Looney, John ...	12 1 34	Warrenheip ...	"	1 6 0	0 2 6	"
569	Mayne, John ...	20 0 0	Carngham ...	"	2 0 0	0 2 6	Smythesdale
12632	Morton, G. H. ...	0 0 36	Ballarat ...	28.3.83	0 5 0	0 2 6	Ballarat
2130	Murray, David ...	20 0 0	Bungaroo ...	1.3.83	2 0 0	0 2 6	"
488	Mulvenna, A. ...	20 0 0	Kerit Baret ...	16.3.83	0 2 6	0 2 6	"
2099	Moore, S. E. ...	0 0 20	Ballarat ...	1.3.83	0 5 0	0 2 6	"
2147	Maloney, D. R. ...	0 0 32 ¹	Ballarat ...	10.3.83	0 5 0	0 2 6	"
1934	Kennedy, John ...	3 0 0	Clunes ...	1.3.83	1 0 0	0 2 6	Clunes
1326	Callister, W. H., jun. ...	20 0 0	Langi Kal Kal ...	"	2 0 0	0 2 6	Ballarat
213	Harrison, Mary ...	20 0 0	Buninyong ...	"	2 0 0	0 2 6	"
1287	Collins, Ann ...	20 0 0	Lynchfield ...	"	2 0 0	0 2 6	Smythesdale
1290	Crocker, A. ...	20 0 0	Raglan ...	"	2 0 0	0 2 6	Ballarat
2033	Longhurst, J. F. ...	0 1 0	Bungal ...	"	0 5 0	0 2 6	"
1469	Drew, Mary ...	20 0 0	Raglan ...	"	2 0 0	0 2 6	"
1500	Emmit, Francis ...	0 1 0	Ballarat ...	"	0 5 0	0 2 6	"
1708	Gooding, John ...	0 1 0	Ballarat ...	"	0 5 0	0 2 6	"
1323	Coghlan, James ...	0 1 0	Ballarat ...	"	0 5 0	0 2 6	"
3589	McIntyre, James ...	20 0 0	Carngham ...	3.3.83	2 0 0	0 2 6	Smythesdale
3565	McPherson, Donald ...	20 0 0	Clarksdale ...	26.3.83	2 0 0	0 2 6	"
2444	Nimon, Joseph, jun. ...	19 3 39	Clarksdale ...	1.3.83	2 0 0	0 2 6	"
2440	Nicholson, Malcolm ...	12 0 0	Raglan ...	"	1 4 0	0 2 6	Ballarat
2441	Nimon, Agnes ...	20 0 0	Clarksdale ...	"	2 0 0	0 2 6	"
398	Nolan, John ...	20 0 0	Buninyong ...	16.3.83	0 2 6	0 2 6	"
13197	Palmer, Ben. ...	10 2 10	Seardsdale ...	26.3.83	1 2 0	0 2 6	Smythesdale
2522	Pitche, Annie ...	20 0 0	Raglan ...	1.3.83	2 0 0	0 2 6	Ballarat
351	Phillips, Thos. ...	20 0 0	Haddon ...	16.3.83	0 2 6	0 2 6	Smythesdale
811	Reed, Joseph ...	0 0 37	Ballarat ...	1.3.83	0 5 0	0 2 6	Ballarat
2609	Ryan, Daniel ...	20 0 0	Spring Hill ...	"	2 0 0	0 2 6	Ballarat
13575	Sykes, T. B. ...	4 1 2	Buninyong ...	10.3.83	0 2 6	0 2 6	Creswick
866	Smith, George ...	20 0 0	Warrenheip ...	1.3.83	2 0 0	0 2 6	"
2682	Smith, C. H. ...	0 1 0	Ballarat ...	28.3.83	0 5 0	0 2 6	"
2846	Tippett, Joseph ...	20 0 0	Korweinguboora ...	1.3.83	2 0 0	0 2 6	"
2841	Tucker, C. C. ...	9 0 0	Raglan ...	"	1 0 0	0 2 6	"
13732	Toomey, Pat. ...	20 0 0	Enfield ...	26.3.83	2 0 0	0 2 6	Smythesdale
13746	Thomas, William ...	20 0 0	Haddon ...	1.3.83	2 0 0	0 2 6	"
...	Thomas, Edwin ...	0 0 15 ¹	Ballarat ...	"	0 5 0	0 2 6	Ballarat
944	Vance, W. F. ...	20 0 0	Langi Kal Kal ...	"	2 0 0	0 2 6	"
2892	Vallance, William ...	11 0 0	Haddon ...	16.3.83	0 2 6	0 2 6	Smythesdale
13958	Williams, Jno. ...	14 0 5	Ballarat ...	"	1 10 0	0 2 6	Ballarat
2926	Wood, George ...	3 0 0	Burrumbcet ...	1.3.83	1 0 0	0 2 6	"
2967	Witkowski, Joseph ...	0 0 26 ¹	Ballarat ...	"	0 5 0	0 2 6	"
2272	McDermott, Jane ...	19 0 12	Kerit Baret ...	"	2 0 0	0 2 6	"
2627	Rossiter, James ...	15 3 8	Yarrowee ...	"	1 12 0	0 2 6	Smythesdale
491	McGrath, John ...	20 0 0	Kerit Baret ...	16.3.83	0 2 6	0 2 6	Ballarat
41	Butler, Thomas ...	20 0 0	Morcep ...	1.3.83	2 0 0	0 2 6	Geelong
55	Baillie, Josephine ...	10 0 0	Mindai ...	"	2 0 0	0 2 6	Smythesdale
44	Bethune, Donald ...	20 0 0	Dereel and Corindhap ...	"	2 0 0	0 2 6	"

¹ Renewed at reduced rate.

² Residence area.

ISSUE OF NEW LICENSES, ETC.—continued.

No. of License.	Name of Licensee.	Area, subject to modification of boundaries and area.	Parish.	Date of License.	Amount to be Collected.		Payable to Receiver and Land Officer at—
					Yearly Payment.	Fee for License.	
		A. R. P.			£ s. d.	£ s. d.	
11368	Cahill, Cornelius	20 0 0	Dereel	3.3.83	2 0 0	0 2 6	Smythesdale
11455	Dean, Matthias	20 0 0	Duridwarrah	"	2 0 0	0 2 6	Geelong
332	Grundy, William	20 0 0	Duridwarrah	1.3.83	2 0 0	0 2 6	"
335	Grundy, Fred.	20 0 0	Duridwarrah	"	2 0 0	0 2 6	"
380	Hardyman, Pat.	20 0 0	Duridwarrah	"	2 0 0	0 2 6	"
455	Kelly, Pat. F.	20 0 0	Murgheboluc	"	4 0 0	0 2 6	"
491	Lynch, Daniel	15 2 0	Duridwarrah	"	1 12 0	0 2 6	"
12813	McKenzie, James	20 0 0	Moreep	26.3.83	2 0 0	0 2 6	"
12583	Magill, William	20 0 0	Dereel	17.3.83	2 0 0	0 2 6	Smythesdale
12833	McDonald, John	20 0 0	Mindai	26.3.83	2 0 0	0 2 6	"
2237	McCrae, James	20 0 0	Moreep	3.3.83	2 0 0	0 2 6	Geelong
13217	Pittman, Henry, sen.	20 0 0	Commeralghip	16.3.83	2 0 0	0 2 6	"
13331	Phillips, John	20 0 0	Moreep	26.3.83	2 0 0	0 2 6	"
751	Petteveul, Esther	14 2 30	Murgheboluc	1.3.83	1 10 0	0 2 6	"
754	Parry, T. E.	20 0 0	Warrambine	"	2 0 0	0 2 6	"
13414	Rutland, Geo.	20 0 0	Commeralghip	17.3.83	2 0 0	0 2 6	"
13644	Stanbrook, Mary A.	16 2 14	Corindhap	"	1 14 0	0 2 6	"
843	Sharman, Dan.	20 0 0	Moreep	1.3.83	2 0 0	0 2 6	"
5073	Walford, E. J.	20 0 0	Cressy	13.3.83	2 0 0	0 2 6	"
970	Williams, Jno.	20 0 0	Dereel	1.3.83	2 0 0	0 2 6	Smythesdale
980	Williamson, Jno.	6 0 0	Corindhap	"	1 0 0	0 2 6	Geelong
965	Wilkinson, Wm.	20 0 0	Moreep	"	2 0 0	0 2 6	"
14140	Ah Hank	20 0 0	Corindhap	3.3.83	2 0 0	0 2 6	"
17	Allen, Alfred	20 0 0	Wabdallah	1.3.83	4 0 0	0 2 6	"
18	Amiet, C.F.	20 0 0	Wabdallah	"	4 0 0	0 2 6	"
14	Armstrong, J. T.	20 0 0	Dereel	"	2 0 0	0 2 6	Smythesdale
76	Bethune, Christian	20 0 0	Corindhap	"	2 0 0	0 2 6	Geelong
242	Dalton, Jno.	8 0 0	Irrewarra	"	1 0 0	0 2 6	Colac
350	Goller, J. G. M.	19 0 0	Wabdallah	"	3 16 0	0 2 6	Geelong
344	Glynn, Thomas	17 0 0	Irrewarra	"	1 14 0	0 2 6	Colac
566	Murrell, Henry	10 0 0	Carrah	"	1 0 0	0 2 6	Geelong
2086	Moreillon, Julius	19 0 0	Wabdallah	"	3 10 0	0 2 6	"
645	McMahon, Pat.	16 0 0	Wabdallah	"	3 4 0	0 2 6	"
704	Nelson, P. M.	20 0 0	Cressy	"	4 0 0	0 2 6	"
763	Pilloud, Lucien	17 0 0	Wabdallah	"	3 4 0	0 2 6	"
817	Régner, Madeline	16 0 0	Wabdallah	"	3 4 0	0 2 6	"
813	Rutherford, T. W.	5 0 0	Mindai	"	1 0 0	0 2 6	Smythesdale
228	Davies, W. H.	10 0 0	Pannure	"	2 0 0	0 2 6	Warrnambool
226	Dooley, Pat.	9 0 0	Ballangeich	"	1 16 0	0 2 6	"
336	Gilham, G. E.	18 0 0	Pannure	"	3 12 0	0 2 6	"
614	McSweeney, Dan.	14 0 0	Pannure	"	2 16 0	0 2 6	"
612	McLean, Christina	12 0 0	Framlingham West	"	2 8 0	0 2 6	"
725	O'Brien, John	20 0 0	Pannure	"	4 0 0	0 2 6	"
847	Sanders, S. E.	8 0 0	Framlingham	"	1 12 0	0 2 6	"
845	Spring, John	14 0 0	Pannure	"	2 16 0	0 2 6	"
37	Bell, Mary V.	20 0 0	Darlington	"	4 0 0	0 2 6	Camperdown
38	Bolton, W. K.	9 0 0	Darlington	"	1 16 0	0 2 6	"
39	Bowker, John	20 0 0	La Trobe	"	4 0 0	0 2 6	"
134	Cameron, John	20 0 0	Struan	"	2 0 0	0 2 6	"
361	Hall, E. F.	19 3 39	Woomdo	17.3.83	2 0 0	0 2 6	"
365	Hollow, Robert	17 3 15	Woomdo	1.2.83	1 16 0	0 2 6	Ballarat
12385	Land, Patrick	19 2 11	Moorarbood West	17.2.83	2 0 0	0 2 6	Smythesdale
200	Chapman, G. H.	20 0 0	Enfield	1.1.83	2 0 0	0 2 6	"
1558	Elderfield, W. T.	1 3 18	Lauriston	23.2.83	0 2 6	0 2 6	Kyneton
1547	Dunstan, William ¹	12 3 33	Guildford	26.7.82	0 2 6	0 2 6	Castlemaine
40	Henrickson, George ²	18 0 0	Port Campbell	1.7.82	3 12 0	0 2 6	Camperdown
14267	McGovern, Patk.	19 3 36	Moliagul	29.1.83	2 0 0	0 2 6	Dunolly
12826	Edwards, James ³	14 1 12	Argyle	1.12.82	1 10 0	0 2 6	Smythesdale
273	Babritto, Antonio	20 0 0	Kerrit Baret	30.12.82	0 2 6	0 2 6	Ballarat
824	Rees, Thomas, jun.	20 0 0	Wareek	14.12.82	0 2 6	0 2 6	Maryborough
2515	Pensam, John	18 3 32	Bealiba	1.12.82	2 0 0	0 2 6	Dunolly
133	Chambers, William	14 0 36	Painswick	"	2 16 0	0 2 6	"
3101	Symes, Charles ⁴	20 0 0	Hawkestone	"	1 10 0	0 2 6	Castlemaine
134	Chambers, William, jun.	15 3 0	Raglan	12.2.83	0 2 6	0 2 6	Ballarat
821	Robinson, John, jun.	20 0 0	Hawkestone	1.11.82	1 12 0	0 2 6	Castlemaine
1832	Gazzard, Daniel	13 1 30	Bung Bong	1.2.83	2 0 0	0 2 6	Avoca
2001	Hopkins, John	20 0 0	Enfield	1.10.82	1 8 0	0 2 6	Smythesdale
2001	Hopkins, John ⁵	20 0 0	Craigie	3.1.82	0 2 6	0 2 6	Talbot
13308	Ponsonby, John	12 3 0	Craigie	3.1.83	0 2 6	0 2 6	"
440	Kelly, Jeremiah	14 1 25	Glenalbyn	1.7.82	1 6 0	0 2 6	Inglewood
1097	Barton, William ⁶	0 0 18 ⁷	Creswick	3.1.83	0 2 6	0 2 6	Creswick
13160	O'Shea, Robert	2 2 18	Ballarat	1.2.83	0 5 0	0 2 6	Ballarat
11208	Barbour, Robert	20 0 0	Maryborough	28.3.83	0 2 6	0 2 6	Maryborough
59	Barrett, John	6 2 16	Sandhurst	1.3.83	2 0 0	0 2 6	Sandhurst
69	Burns, Clara E.	20 0 0	Sandhurst	"	1 0 0	0 2 6	"
11944	Gromann, Francis	20 0 0	Sandhurst	"	2 0 0	0 2 6	"
443	Jenkins, Edwin	6 0 0	Sandhurst	"	1 0 0	0 2 6	"
502	Lance, J. H.	18 1 4	Neilborough	"	1 18 0	0 2 6	"
511	Lacey, Bridget	0 0 23	Yarraberb	"	0 5 0	0 2 6	"
2471	O'Donoghue, Ann	20 0 0	Sandhurst	"	2 0 0	0 2 6	"
768	Pahlow, Martin L.	20 0 0	Nandarra	"	2 0 0	0 2 6	"
770	Palmer, Henry	20 0 0	Neillborough	"	2 0 0	0 2 6	"
342	Gilmore, Wm.	20 0 0	Marsong	"	2 0 0	0 2 6	"
377	Hall, Edwd.	3 3 30	Toolborac	"	2 0 0	0 2 6	Heathcote
12781	McLellan, Wm.	20 0 0	Heathcote	"	2 0 0	0 2 6	"
613	McMaster, Robt.	5 0 0	Heathcote	"	0 2 6	0 2 6	"
709	Norris, Patk., jun.	20 0 0	Heathcote	"	2 0 0	0 2 6	"
747	Phillips, John	20 0 0	Heathcote	"	1 0 0	0 2 6	"
802	Rosal, W. B.	20 0 0	Costerfield	"	1 0 0	0 2 6	"
904	Thompson, Elizabeth	20 0 0	Heathcote	"	2 0 0	0 2 6	"
37	Burnie, John	10 0 0	Wedderburn	"	1 0 0	0 2 6	Inglewood
52	Burge, Mary A.	8 0 0	Redbank	"	1 0 0	0 2 6	Avoca
81	Burge, Alfred	20 0 0	Redbank	"	2 0 0	0 2 6	"
82	Burge, Albert	20 0 0	Redbank	"	2 0 0	0 2 6	"

¹ Renewed at reduced rate.
² In lieu of notice gazetted 12th January 1883, p. 52, wherein surname is given as Hamilton.
³ In lieu of notice gazetted 8th December 1882, p. 2839, renewed at reduced rate.

⁴ Renewed at reduced rate, and in lieu of notice gazetted 9th February 1883, p. 281.
⁵ Renewed at reduced rate, and in lieu of notice gazetted 27th January 1882, p. 181.
⁶ Residence area.

ISSUE OF NEW LICENSES, ETC.—continued.

No. of License.	Name of Licensee.	Area, subject to modification of boundaries and area.	Parish.	Date of License.	Amount to be Collected.		Payable to Receiver and Land Officer at—
					Yearly Payment.	Fee for License.	
		A. R. P.			£ s. d.	£ s. d.	
83	Burge, Thos. W.	20 0 0	Redbank	1.3.83	2 0 0	0 2 6	Avoca
247	Dennis, Robt.	20 0 0	Carapooee	"	2 0 0	0 2 6	St. Arnaud
249	Della Ck, D.	20 0 0	St. Arnaud	"	2 0 0	0 2 6	"
271	Erskett, Joseph	20 0 0	St. Arnaud	"	2 0 0	0 2 6	"
337	Griffiths, E.	20 0 0	Wedderburn	"	2 0 0	0 2 6	Inglewood
12162	Hansen, Asmus	20 0 0	Wedderburn	26.3.83	2 0 0	0 2 6	"
439	Jamieson, James	20 0 0	St. Arnaud	"	2 0 0	0 2 6	St. Arnaud
438	Jackson, Geo.	20 0 0	Tottington	1.3.83	2 0 0	0 2 6	"
437	Johnstone, J. H. D.	20 0 0	St. Arnaud	"	2 0 0	0 2 6	"
572	Martin, Isaac	10 0 0	Swanwater	"	1 0 0	0 2 6	"
561	Miller, John	20 0 0	Warrenmang	"	2 0 0	0 2 6	Avoca
541	Murrell, Fredk.	20 0 0	Barkly	"	2 0 0	0 2 6	"
636	McPhee, Neil	10 0 0	Swanwater	"	1 0 0	0 2 6	St. Arnaud
13209	Perryman, Zachariah	20 0 0	Borong	6.3.83	2 0 0	0 2 6	Inglewood
762	Peck, Win., jun.	20 0 0	Barkly	1.3.83	2 0 0	0 2 6	Avoca
13646	Shaw, Ephraim	20 0 0	Borong	28.3.83	2 0 0	0 2 6	Inglewood
879	Stockham, Wm.	20 0 0	St. Arnaud	1.3.83	2 0 0	0 2 6	St. Arnaud
921	Thomas, Joseph	20 0 0	Gowar	"	2 0 0	0 2 6	"
14190	Waters, Geo.	20 0 0	Moolerr	26.3.83	2 0 0	0 2 6	"
14194	Waterman, Joseph	20 0 0	Borong	28.3.83	2 0 0	0 2 6	Inglewood
772	Pagani, Giovanni	20 0 0	St. Arnaud	1.3.83	2 0 0	0 2 6	St. Arnaud
183	Palmer, Henry	20 0 0	Marong	"	2 0 0	0 2 6	Sandhurst
808	Robinson, Michl.	18 2 15	Huntly	"	1 18 0	0 2 6	"
13614	Steen, John	9 0 0	Sedgwick	"	1 0 0	0 2 6	"
14247	Simmons, Abraham	0 1 0	Sandhurst	28.3.83	0 5 0	0 2 6	"
926	Thomas, Richd.	19 3 33	Neilborough	1.3.83	2 0 0	0 2 6	"
974	Weston, David	11 3 36	Norrington	"	2 0 0	0 2 6	"
84	Brady, John	20 0 0	Porepunkah	"	2 0 0	0 2 6	Bright
1064	Beatty, Stephen	20 0 0	Tangambalanga	"	2 0 0	0 2 6	Yackandandah
149	Curtin, William	16 0 0	Lilliput	"	1 12 0	0 2 6	Rutherglen
1264	Cardow, William	13 0 0	Barwidgee	"	1 6 0	0 2 6	Bright
1262	Considine, Michael	20 0 0	Talgarno	"	2 0 0	0 2 6	Wodonga
1268	Connor, George A.	20 0 0	Byawatha	"	2 0 0	0 2 6	Wangaratta
1269	Connor, James	20 0 0	Byawatha	"	2 0 0	0 2 6	"
1267	Connor, James W.	20 0 0	Byawatha	"	2 0 0	0 2 6	"
228	Dunbar, John, jun.	20 0 0	Chiltern West	"	2 0 0	0 2 6	Rutherglen
5585	Doig, Andrew	3 2 4	Beechworth	14.3.83	0 2 6	0 2 6	Beechworth
1553	Eveston, Catherine	20 0 0	Tangambalanga	1.3.83	2 0 0	0 2 6	Yackandandah
1554	Eveston, William	20 0 0	Tangambalanga	"	2 0 0	0 2 6	"
1555	Eveston, John	20 0 0	Tangambalanga	"	2 0 0	0 2 6	"
1556	Eveston, Thomas	20 0 0	Tangambalanga	"	2 0 0	0 2 6	"
1607	Fletcher, Adam	20 0 0	Freeburgh	"	2 0 0	0 2 6	Bright
312	Farrington, John	9 0 0	Freeburgh	"	1 0 0	0 2 6	"
1606	Francis, W. R. B.	20 0 0	Wagra	"	2 0 0	0 2 6	Yackandandah
1610	Ferguson, Elizabeth	20 0 0	Talgarno	"	2 0 0	0 2 6	Wodonga
398	Hallahan, Denis	20 0 0	Carlyle	"	2 0 0	0 2 6	Rutherglen
401	Holloway, James	19 0 0	Chiltern West	"	1 18 0	0 2 6	"
406	Hughes, Catherine	20 0 0	Wandiligong	"	2 0 0	0 2 6	Bright
447	Jagoe, Abraham	3 0 0	Bright	"	0 2 6	0 2 6	"
1003	Jones, Peter	4 0 0	Harrietville	"	1 0 0	0 2 6	"
2004	Lynch, Daniel	20 0 0	Tatonga	"	2 0 0	0 2 6	Wodonga
506	Lapouple, William	8 0 0	Wooragee	"	1 0 0	0 2 6	Beechworth
550	Mitchell, John	20 0 0	Lilliput	"	2 0 0	0 2 6	Rutherglen
2097	Maher, William	20 0 0	Talgarno	"	2 0 0	0 2 6	Wodonga
2100	Maher, Patrick	20 0 0	Talgarno	"	2 0 0	0 2 6	"
2099	Maher, James	20 0 0	Talgarno	"	2 0 0	0 2 6	"
2085	Morrison, James W.	20 0 0	Carraragarmungee	"	2 0 0	0 2 6	Wangaratta
2086	Morrison, William A.	20 0 0	Carraragarmungee	"	2 0 0	0 2 6	"
2081	Mitchell, Braddon	20 0 0	Berringa	"	2 0 0	0 2 6	Wodonga
623	McFadyen, John	20 0 0	Myrtleford	"	2 0 0	0 2 6	Bright
2471	Oakes, William	3 0 0	Bright	"	1 0 0	0 2 6	"
732	Oliver, James	20 0 0	Myrtleford	"	2 0 0	0 2 6	"
758	Potter, Thomas	9 0 0	Myrtleford	"	1 0 0	0 2 6	"
702	Potter, Alicia	20 0 0	Chiltern West	"	2 0 0	0 2 6	Rutherglen
808	Richards, John	9 0 0	Chiltern	"	1 0 0	0 2 6	Chiltern
2638	Smith, Jane	20 0 0	Myrtleford	"	2 0 0	0 2 6	Bright
607	Scott, Lillis	4 0 0	Freeburgh	"	0 2 6	0 2 6	"
904	Trahan, John	5 1 16	Beechworth	"	0 2 6	0 2 6	Beechworth
923	Trumble, Robert	20 0 0	Chiltern West	"	2 0 0	0 2 6	Rutherglen
387	Tranlen, Henry	4 6 20	Bright	"	1 0 0	0 2 6	Bright
977	Woodside, John	20 0 0	Barwidgee	"	2 0 0	0 2 6	"
2898	Wind, Peter A.	20 0 0	Towong	"	2 0 0	0 2 6	Wodonga
785	Reggardo, Louis	20 0 0	Dargo	"	2 0 0	0 2 6	"
825	Stranks, George	20 0 0	Cobungra	"	2 0 0	0 2 6	"
827	Simpson, John	5 0 0	Dargo	"	1 0 0	0 2 6	"
936	Walsh, Francis C.	20 0 0	Dargo	"	2 0 0	0 2 6	"
17	Abbott, Thomas B.	8 0 0	Sale	"	6 8 0	0 2 6	Sale
240	Dix, J. H.	19 3 39	Glencoe	"	4 0 0	0 2 6	"
384	Hickey, David	6 0 0	Wurruk Wurruk	"	1 0 0	0 2 6	"
471	Knight, T. S.	10 0 0	Stratford	"	2 0 0	0 2 6	Maffra
497	Lidly, Daniel	9 3 26	Traralgon	"	2 0 0	0 2 6	Traralgon
557	Millett, William	20 0 0	Longford	"	4 0 0	0 2 6	Sale
745	Pratt, Robert	11 0 0	Maryvale	"	1 2 0	0 2 6	Traralgon
422	Johnston, James	7 0 0	Buchan	"	1 8 0	0 2 6	Bairnsdale
786	Robertson, Ernest	9 0 0	Sarsfield	"	1 16 0	0 2 6	"
787	Robertson, Amy E.	7 0 0	Sarsfield	"	1 8 0	0 2 6	"
833	Soffe, Frederick	12 0 0	Bullumwaal	"	1 4 0	0 2 6	"
944	Warren, William	20 0 0	Tambo	"	4 0 0	0 2 6	"
803	Richmond, David	20 0 0	Buckland	1.11.82	2 0 0	0 2 6	Bright
306	Flynn, John	15 0 0	Glenmaggie	1.4.82	3 0 0	0 2 6	Maffra
854	Stares, H. J.	20 0 0	Longford	1.11.82	4 0 0	0 2 6	Sale

¹ Rent reduced in accordance with regulations of 25th June 1877.

APPLICATIONS FOR LICENSES APPROVED.

THE following Applications for Licenses under *The Land Act 1869* having been approved, it is hereby notified that the Rents and Fees specified in each case may be received by the undermentioned Officers authorized by the Treasurer to collect Territorial Revenue, to whom the Licenses have been forwarded for issue.

Department of Lands and Survey,
Melbourne, 14th March 1883.

A. L. TUCKER,
Commissioner of Crown Lands and Survey.

Number of License.	Name of Licensee.	Area, subject to modification of boundaries and area.	Parish or Situation.	Date of License.	Amount to be Collected.			Payable to Receiver of Revenue at—	
					Payment.	Survey Charge to revenue except when otherwise ordered.	Fee for License.		Total Amount of First Payment.
Under Section 19 of "The Land Act 1869" as amended by "The Land Act 1878."—Payment to be made half-yearly.									
8198 H ^m	John L. Byron ¹	295	Werrigar	1.3.83	7 7 6	0 5 0	7 12 6	Horsham	
8867 H ^m	J. H. Hewitt	69	Werrigar	"	1 14 6	4 17 6	6 17 0	"	
10740 H ^m	Wm. Hy. Holland	320	Byanga	"	8 0 0	0 5 0	8 5 0	"	
5036 K	Matthew Lacey ²	80	Mologa	1.1.80	2 0 0	...	2 0 0	Kerang	
2165 K	Henry Brien, sen. ³	320	Tragowel	1.3.79	8 0 0	...	8 0 0	"	
7005 K	James Lonergan, jun.	320	Budgerum West	1.9.82	8 0 0	0 5 0	16 5 0 ⁴	"	
7883 K	Sidney Vains	307	Bonjeroop	1.3.83	7 13 6	0 5 0	7 18 6	"	
7093 K	Robert Mitchell	82	Kerang	"	2 1 0	0 5 0	2 6 0	"	
5981 K	Benjamin White	133	Kunat Kunat	"	3 6 6	0 5 0	3 11 6	"	
7432 K	Wm. Neale, jun.	163	Loddon	"	4 1 6	1 6 6	5 13 0	Durham Ox	
7234 K	Sarah G. McAuley ⁵	158	Yarrowalla	1.2.83	3 19 0	0 5 0	4 4 0	"	
5454 E	Margaret Woods ⁶	202	Haynammi	1.4.83	5 1 0	7 7 6	12 13 6	"	
5872 E	Arthur Teale	302	Narioka	1.3.83	7 11 0	0 5 0	7 16 0	Echuca	
4659 E	Michael Frost ⁷	72	Girgarre East	"	1 16 0	0 5 0	2 1 0	Rushworth	
2564 A ¹	Sarah A. Parsons	140	Alexandra	1.4.83	3 10 0	0 5 0	3 15 0	Alexandra	
3253 A ¹	James Cowain	60	Gobur	"	1 10 0	0 5 0	1 15 0	"	
4598 A ¹	John W. Ross	114	Gobur	"	2 17 6	6 16 0	9 18 0	"	
4511 A ¹	John E. Popple	320	Alexandra and Maintongoon	"	8 0 0	0 5 0	8 5 0	"	
4594 A ¹	Michael Ryan ¹	320	Eildon	"	8 0 0	0 5 0	8 5 0	"	
4235 A ¹	Andrew McGuigan ^{1 8}	100	Merton	"	2 10 0	0 5 0	2 15 0	"	
4236 A ¹	James McGuigan ^{1 8}	135	Merton	"	3 7 6	0 5 0	3 12 6	"	
3067 A ¹	Eliza C. Barnewell ¹	198	Thornnton	"	4 19 0	8 18 0	14 2 0	"	
3552 A ¹	Sarah Edwards ¹	320	Whanregarwen	"	8 0 0	0 5 0	8 5 0	"	
3254 A ¹	Thos. Connelly, jun.	320	Niagaroon	"	8 0 0	0 5 0	8 5 0	"	
3260 A ¹	Margaret Cumming	200	Niagaroon	"	5 0 0	0 5 0	5 5 0	"	
3602 A ¹	John Findlay	112	Taggerty	"	2 16 0	0 5 0	3 1 0	"	
3737 A ¹	Mark Hy. Harris	319	Granton	"	7 19 6	0 5 0	8 4 6	"	
1632 B ³	George Chesterfield	320	Warrenbayne	"	8 0 0	0 5 0	8 5 0	Benalla	
3671 S ⁷	Thomas Ryan ¹	220	Moora	"	5 10 0	0 5 0	5 15 0	Rushworth	
5518 S ⁷	Wm. Pew	175	Ruffy	"	4 7 6	0 5 0	4 12 6	Seymour	
5239 S ⁷	John McCormack	520	Traawool	"	8 0 0	0 5 0	8 5 0	"	
5004 S ⁷	Fredk. J. Leete	114	Mangalore	"	2 17 0	0 5 0	3 2 0	"	
4451 S ⁷	Patrick Dwyer	316	Molka	"	7 18 0	0 5 0	8 3 0	"	
3985 S ⁷	Thos. Wignell, jun.	316	Molka	"	7 18 0	0 5 0	8 3 0	"	
3355 S ⁷	Martin McMahon	227	Lowry	"	5 13 6	0 5 0	5 18 6	"	
3186 S ⁷	Edmund Morris	320	Tarcombe	"	8 0 0	0 5 0	8 5 0	"	
3039 S ⁷	Thomas Lane	187	Wormangal	"	4 13 6	7 12 0	12 10 6	"	
9438 S ⁷	John Northby	108	Tottington	"	2 14 0	0 5 0	2 19 0	St. Arnaud	
9520 S ⁷	Saml. Folkinghorne, jun.	320	Coonoer East	"	8 0 0	0 5 0	8 5 0	"	
9522 S ⁷	Wm. Folkinghorne	320	Coonoer East	"	8 0 0	0 5 0	8 5 0	"	
9825 S ⁷	John Thompson	320	Moolerr	"	8 0 0	7 0 0	15 5 0	"	
8890 S ⁷	Thomas Jones	310	Moolerr	"	7 15 0	0 5 0	8 0 0	"	
8761 S ⁷	Daniel Hallisy	102	Berrimal	"	2 11 0	0 5 0	2 16 0	"	
8289 S ⁷	Archibald Chisholm	220	Berrimal	"	5 10 0	0 5 0	5 15 0	"	
8559 S ⁷	Francis Evans	164	Moyreisk	"	4 2 0	0 5 0	4 7 0	Avoca	
8290 S ⁷	George Cadzow	320	Coonoer East	"	8 0 0	0 5 0	8 5 0	St. Arnaud	
9684 S ⁷	Joseph Streeter	142	Moyreisk	"	3 11 0	0 5 0	3 16 0	Avoca	
8007A S ⁷	T. Avery	144	Moyreisk	"	3 12 0	0 5 0	3 17 0	"	
2140 C	Timothy Murphy	169	Spring Plains	1.3.83	4 4 6	0 5 0	4 9 6	Heathcote	
2522 G	Thomas Pratt	46	Warracbarunah	"	1 3 0	0 5 0	1 8 0	Colac	
311 B ³	John Cahir ⁹	34	Clarendon	"	0 17 0	3 19 0	5 1 0	Ballarat	
683 O	John H. James	121	Bingumunjie	"	3 0 6	0 5 0	3 5 6	Omeo	
998 O	Christina Gibson	320	Mowamba	"	8 0 0	0 5 0	8 5 0	"	
250 O	David Dejarlais	317	Mowamba	"	7 18 6	0 5 0	8 3 6	"	
7175 B ^b	Patrick Maher	188	Tatonga	"	4 14 0	0 5 0	4 19 0	Tallangatta	
6013 B ^b	Thomas Allen	50	Tatonga	1.4.83	1 5 0	0 5 0	1 10 0	"	
6905 B ^b	Palmer Jenkins	80	Wagra	1.3.83	2 0 0	0 5 0	2 5 0	"	
6325 B ^b	Matthew Cunningham	320	Wagra	"	8 0 0	0 5 0	8 5 0	"	
7029 B ^b	Frank T. Larkin	165	Gundowring	"	4 2 6	0 5 0	4 7 6	Yackandandah	
7977 B ^b	John W. Yea	105	Murramurrang-bong	"	2 12 6	0 5 0	2 17 6	"	
7148 B ^b	Daniel Murphy	66	Mullagong	"	1 13 0	0 5 0	1 18 0	"	
7140 B ^b	George Maddison	36	Freeburgh	"	0 18 0	0 5 0	1 3 0	Bright	
7587 B ^b	James Quirk	26	Barwidgee	1.4.83	0 13 0	0 5 0	0 18 0	"	
6769 B ^b	Roper Hatch	151	Freeburgh	"	3 15 6	0 5 0	4 0 6	"	
6358 B ^b	John J. Carmody	122	Whorouly	"	3 1 0	0 5 0	3 6 0	Beechworth	
6787 B ^b	Thomas Hutton	93	Byawatha	"	2 6 6	5 16 0 ¹⁰	8 7 6	Wangaratta	
6991 B ^b	Agnes Garret	134	Bungli	1.3.83	3 7 0	0 5 0	3 12 0	Wodonga	
2450 B	James E. Neal	110	Buchan	"	2 15 0	6 4 0 ¹⁰	9 4 0	Bairnsdale	
2009 B	Thomas Lock	86	Bendock	"	2 3 0	0 5 0	2 8 0	"	
1084 B	Charles Brown	49	Orbost	"	1 4 6	0 5 0	1 9 6	"	
1906 B	Robert Jamieson	101	Bendock	"	2 10 6	0 5 0	2 15 6	"	
2451 B	Eliza A. Nichol	214	Bendock	"	5 7 0	0 5 0	5 12 0	"	
2268 B	W. L. McDonald	57	Goon-nure	"	1 8 6	0 5 0	1 13 6	"	
2489 B	Thos. J. O'Rourke	320	Woongulmorrang	"	8 0 0	0 5 0	8 5 0	"	
2012 B	Martin Larkin	110	Tambo	"	2 15 0	0 5 0	3 0 0	"	
1779 B	John A. Hensleigh	41	Bendock	"	1 0 6	0 5 0	1 5 6	"	
1611 B	Walter Farmer	112	Bendock	"	2 16 0	0 5 0	3 1 0	"	
2478 B	Edward O. Dunstan ¹¹	96	Tangambalanga	1.6.80	2 8 0	...	2 8 0	Yackandandah	

¹ Subject to special railway condition.

² In lieu of notice gazetted 12th December 1879, p. 3083, so far as area and rent are concerned. The Receiver will please adjust rent.

³ In lieu of notice gazetted 20th June 1879, p. 1566, so far as area and rent are concerned. The Receiver will please adjust rent.

⁴ Includes arrears.

⁵ £10, valuation of improvements, paid to Receiver and Paymaster on 6th February 1883.

⁶ £30 8s., valuation of improvements, paid to Receiver and Paymaster on 26th January 1883.

⁷ Subject to a special condition re conservation of water.

⁸ Fence to remain until selection is fenced.

⁹ £3, valuation of improvements, paid to Receiver and Paymaster on 5th February 1883.

¹⁰ To be placed in Trust Fund.

¹¹ In lieu of notice gazetted 28th May 1880, p. 1192, so far as area and rent are concerned. The Receiver will please adjust rent.

APPLICATIONS FOR LICENSES APPROVED—continued.

Number of License.	Name of Licensee.	Area, subject to modification of boundaries and area. Acres.	Parish or Situation.	Date of License.	Amount to be Collected.				Payable to Receiver of Revenue at—
					Payment.	Survey Charge to revenue except when otherwise ordered.	Fee for License.	Total Amount of first Payment.	
Under Section 19 of "The Land Act 1869" as amended by "The Land Act 1878."—Payment to be made half-yearly—continued.									
6712 S	James Grant ¹	80	Glencoe	1.4.83	2 0 0	4 7 6 ²	0 5 0	6 12 6	Sale
7141 S	Peter Martin	108	Yeerung	"	2 14 0	"	0 5 0	2 19 0	"
7133 S	John Martin ¹	78	Yeerung	"	1 19 0	"	0 5 0	2 4 0	"
6706 S	James Grant ¹	20	Glencoe	"	0 10 0	3 1 6 ³	0 5 0	3 16 6	"
6487 S	Marion Davidson ¹	69	Yeerung	"	1 14 6	4 7 6 ²	0 5 0	6 7 0	"
7831 S	Herbert Tweedie ¹	320	Yeerung	"	8 0 0	7 0 0 ²	0 5 0	15 5 0	"
7280 S	Charles McFarland	99	Nindoo	1.3.83	2 9 6	"	0 5 0	2 14 6	"
7281 S	Charles McFarland	218	Glenaladale	"	5 9 0	"	0 5 0	5 14 0	"
6902 S	Richard H. Johnson	14	Maryvale	"	0 7 0	"	0 5 0	0 12 0	Traralgon
6912 S	Wm. Johnson ³	100	Budgeree	1.8.81	2 10 0	"	"	10 5 0	"
6343 S	Michael B. Curtain	40	Glenmaggie	1.3.83	1 0 0	"	0 5 0	1 5 0	Maffra
7720 S	Denis Sullivan	251	Binginwarri	"	6 5 6	"	0 5 0	6 10 6	Palmerston
13001 M	John Little ^{1,4}	320	Narracan	"	8 0 0	15 0 0 ²	0 5 0	23 5 0	Warragul
13821 M	George P. Turner ⁵	7	Wandin Yallock	1.1.83	0 3 6	"	0 5 0	0 8 6	Melbourne
4231 A ¹	Jane McClelland ⁶	320	Howqua West	"	8 0 0	"	0 5 0	8 5 0	Jamieson
1640 C	John Rinaldi ⁷	60	Lillicur	1.2.83	1 10 0	4 9 0	0 5 0	6 4 0	Talbot

Erratum.—BENALLA DISTRICT.—Referring to notice gazetted 26th January 1883, p. 157, the surname of 16333/19 is *Coman* not *Conran*, as stated in said *Gazette*.

Under Section 19 of "The Land Act 1869."—Payment to be made half-yearly.									
5749 S	Wm. Smart ⁸	36	Tinamba	1.4.80	1 16 0	"	"	1 16 0	Rosedale
7023 B ⁹	John Lewis ⁹	320	Pine Lodge	1.1.78	16 0 0	"	"	16 0 0	Shepparton
8776 B ⁹	Thos. Hancock ¹⁰	320	Pelluebla	1.6.78	16 0 0	"	"	16 0 0	Benalla
10363 B ⁹	Wm. P. Cleveland ¹¹	320	Yalca	1.4.79	16 0 0	"	"	16 0 0	Shepparton
4256 K	James Cruikshank ¹²	320	Budgeree West	1.7.78	16 0 0	"	"	16 0 0	Kerang
3950 K	Adam Waugh ¹³	306	Leaghar	1.12.77	7 13 0	"	"	7 13 0	"
5740 H ¹⁴	George Simpson ¹⁴	320	Kellalac	1.6.78	16 0 0	"	"	16 0 0	Horsham
4025 H ¹⁵	Francis Ansell ¹⁵	320	Ni Ni	1.7.78	16 0 0	"	"	16 0 0	Horsham
Under Section 19 of "The Land Act 1869" and Section 11 of "The Land Act 1878."—Payment to be made half-yearly.									
17872 B ⁹	John H. Teague ¹⁶	320	Mooringag	1.4.83	16 0 0	19 0 0	0 5 0	25 5 0	Benalla
4863 E	Daniel Henphy	37	Narioka	1.3.83	1 17 0	4 6 6	0 5 0	6 8 6	Echuca
7025 S	Benjamin Langford	103	Maryvale	1.4.83	5 3 0	"	0 5 0	5 8 0	Traralgon
1612 B	John Ferguson ¹	320	Coongulmerang	1.3.83	16 0 0	"	0 5 0	16 5 0	Bairnsdale
13085 M	Ross K. Macartney ^{1,1}	132	Allambee East	"	6 12 0	10 10 6 ²	0 5 0	17 7 6	Warragul

Under Section 47 of "The Land Act 1869."—Payment to be made quarterly.									
488	James O'Keefe: rural store	3r. 8p.	Moira	1.3.83	1 5 0	"	"	0 16 8	Echuca
403	John Connor: residence ¹⁷	"	Sandridge Bend	1.1.83	0 10 0	"	"	0 10 0 ¹⁸	Melbourne
1296	G. S. Coppin: baths ¹⁷	"	Sorrento	"	0 12 6	"	"	0 12 6 ¹⁸	"
392	Thomas Davis: residence ¹⁷	"	Sandridge Bend	"	0 10 0	"	"	0 10 0 ¹⁸	"
1764	H. Hennet: grazing	"	Studley Park	"	7 0 0	"	"	7 0 0 ¹⁹	"
1762	G. H. Hall: residence ¹⁷	"	Sandridge Bend	"	0 10 0	"	"	0 10 0 ¹⁸	"
2833	Richd. Tucker: quarry ¹⁷	"	Cut-Paw-Paw	"	2 10 0	"	"	2 10 0 ¹⁸	"
1772	John Honner and Co.: stone cutting and polishing	1a. 1r. 25p.	Cut-Paw-Paw	1.3.83	7 10 0	"	"	2 10 0	"
2548	Thomson Bros. and Hocking: sawmill	3	Nangeela	"	4 0 0	"	"	1 6 8	Casterton
10187	Sophia C. Williams: residence site	1	Dimboola	"	1 5 0	"	"	0 8 4	Horsham
12738	John T. Chapman: sawmill ¹⁷	3	Tchirree	1.1.83	6 5 0	"	"	6 5 0	Avoca

Under Section 47 of "The Land Act 1869."—Payment to be made yearly.									
13781	Ross and Furphy ¹⁹	40,000	Grazing block 863	1.3.83	78 0 0	"	"	65 0 0	Kerang
13782	Joseph B. Coombs ¹⁹	2,100	Grazing block 867	"	16 10 0	"	"	13 15 0	Benalla
13783	Joseph B. Coombs ¹⁹	2,950	Grazing block 866	"	32 8 0	"	"	27 0 0	"
13784	Joseph B. Coombs ¹⁹	3,000	Grazing block 374	"	21 12 0	"	"	18 0 0	"
412	Robert McGreevy ²⁰	1	Enoch's Point	7.3.83	0 5 0	"	"	0 5 0	Jamieson
13785	Kenneth McKenzie ²¹	320	Grazing block 846	1.1.83	1 0 0	"	"	1 0 0	Mansfield
2681	Alexander Scott: grazing ¹⁷	23,430	Mount Lyell	"	7 16 2	"	"	7 16 2	Melbourne
15016	James Gordon ¹⁹	610	Grazing block 886	1.3.83	21 0 0	"	"	17 10 0	Donald
15015	John Miller ¹⁹	1,261	Grazing block 888	"	54 0 0	"	"	45 0 0	"
15091	Rogers Bros. ²²	550	Grazing block 753	"	21 0 0	"	"	17 10 0	Hamilton

¹ Subject to special railway condition.
² To be placed in Trust Fund.
³ This is a re-license. £7 10s., arrears, included in this amount.
⁴ £7 10s., rent paid on former license, to be credited. See *Gazette* of 12th January 1883, p. 63.
⁵ Subject to special road condition.
⁶ In lieu of notice gazetted 12th January 1883, p. 48. Survey charge omitted.
⁷ In lieu of notice gazetted 16th February 1883, p. 336. Survey charge omitted.
⁸ In lieu of notice gazetted 26th January 1883, p. 159, in the name of *Rinaldi*.
⁹ In lieu of notice gazetted 16th April 1880, p. 845 (Land Act 1869 instead of Land Act 1878). The Receiver will please adjust rent.
¹⁰ In lieu of notice gazetted 22nd October 1880, p. 2622 (original license, Land Act 1869, gazetted 18th January 1878, p. 128, having been revived). The Receiver will please adjust rent.
¹¹ In lieu of notice gazetted 2nd May 1879, p. 976 (original license, Land Act 1869, gazetted 19th July 1878, p. 1712, having been revived). The Receiver will please adjust rent.
¹² In lieu of notice gazetted 10th April 1879, p. 824 (original license, Land Act 1869, gazetted 3rd January 1879, p. 14, having been revived). The Receiver will please adjust rent.
¹³ In lieu of notice gazetted 18th April 1879, p. 864 (original license, Land Act 1869, gazetted 21st June 1878, p. 1444, having been revived). The Receiver will please adjust rent.
¹⁴ In lieu of notice gazetted 3rd September 1880, p. 2231 (original license, Land Act 1869, gazetted 14th December 1877, p. 2358, having been revived). The Receiver will please adjust rent.
¹⁵ In lieu of notice gazetted 13th June 1879, p. 1504 (original license, Land Act 1869, gazetted 7th June 1878, p. 1306, having been revived). The Receiver will please adjust rent.
¹⁶ In lieu of notice gazetted 9th July 1880, p. 1749 (original license, Land Act 1869, gazetted 5th July 1878, p. 1625, having been revived). The Receiver will please adjust rent.
¹⁷ £25, valuation of improvements, paid to Receiver and Paymaster on 6th February 1883.
¹⁸ This is a renewal.
¹⁹ First rent for 1883 paid.
²⁰ Total amount of first payment paid into Treasury, Melbourne, 27th February 1883.
²¹ The period of occupation is for one year from date of license, on which date the fee was paid and the license issued by the Receiver and Paymaster, Jamieson.
²² Amount of first payment paid into Treasury, Melbourne, on 12th March 1883.
²³ Rent to 31st December 1883 has been paid into Treasury, Melbourne.

APPLICATIONS FOR LICENSES APPROVED—continued.

Number of License.	Name of Licensee.	Area, subject to modification of boundaries and area.	Parish or Situation.	Date of License.	Amount to be collected.				Payable to Receiver of Revenue at—
					Payment.	Survey Charge to revenue except when otherwise ordered.	Fee for License.	Total Amount of first Payment.	
					£ s. d.	£ s. d.	£ s. d.	£ s. d.	

Under Section 47 of "The Land Act 1869."—Payment to be made yearly—continued.

386	Wm. Moore : garden ¹	1	Toongabbie North	5.3.83	0 5 0	0 5 0	Traralgon
1280	T. M. Capell : garden	1	Lal Lal	2.3.83	0 5 0	0 5 0	Ballarat
1280	T. M. Capell : garden	1	Lal Lal	"	0 5 0	0 5 0	"
1280	T. M. Capell : garden	1	Lal Lal	"	0 5 0	0 5 0	"
1280	T. M. Capell : garden	1	Lal Lal	"	0 5 0	0 5 0	"
1280	T. M. Capell : garden	1	Lal Lal	"	0 5 0	0 5 0	"
1280	T. M. Capell : garden	1	Lal Lal	"	0 5 0	0 5 0	"

Under Section 47 of "The Land Act 1869."—Renewal of Garden Licenses.—Payment to be made yearly.

777	J. Armour ...	1	Rathscar ...	6.1.83	0 5 0	0 5 0	Avoca
777	J. Armour ...	1	Rathscar ...	"	0 5 0	0 5 0	"
777	J. Armour ...	1	Rathscar ...	"	0 5 0	0 5 0	"
235	Thomas Gould ...	1	Maryborough ...	23.4.83	0 5 0	0 5 0	Maryborough
641	James Tranter ...	1	Craigie ...	19.4.83	0 5 0	0 5 0	Talbot
640	James Tranter ...	1	Craigie ...	"	0 5 0	0 5 0	"
684	R. Wilson ...	1	Craigie ...	2.4.83	0 5 0	0 5 0	"
680	R. Wilson ...	1	Craigie ...	16.4.83	0 5 0	0 5 0	"
47	Ah Too ...	1	Dunolly ...	24.4.83	0 5 0	0 5 0	Dunolly
313	William Kempmaer ...	1	Ballarat ...	23.4.83	0 5 0	0 5 0	Ballarat
313	William Kempmaer ...	1	Ballarat ...	"	0 5 0	0 5 0	"
1451	John Dixon ...	1	Ballarat ...	25.4.83	0 5 0	0 5 0	"
280	Alex. Hamilton ...	1	Ballarat ...	11.4.83	0 5 0	0 5 0	"
280	Alex. Hamilton ...	1	Ballarat ...	"	0 5 0	0 5 0	"
428	Matthew McCarthy ...	1	Ballarat ...	9.4.83	0 5 0	0 5 0	"
570	Ah Sow ...	1	Argyle ...	23.4.83	0 5 0	0 5 0	Smythesdale
2682	Patrick Sheahan ...	1	Ballarat ...	19.4.83	0 5 0	0 5 0	Ballarat
2682	Patrick Sheahan ...	1	Ballarat ...	"	0 5 0	0 5 0	"
2682	Patrick Sheahan ...	1	Ballarat ...	"	0 5 0	0 5 0	"
2682	Patrick Sheahan ...	1	Ballarat ...	"	0 5 0	0 5 0	"
2682	Patrick Sheahan ...	1	Ballarat ...	"	0 5 0	0 5 0	"
2682	Patrick Sheahan ...	1	Ballarat ...	"	0 5 0	0 5 0	"
4	Geo. Ackers... ..	1	Glenpatrick ...	14.3.83	0 5 0	0 5 0	Avoca
3	Jas. Ackers ...	1	Glenpatrick ...	"	0 5 0	0 5 0	"
34	R. Bates ...	1	Erambeen ...	30.3.83	0 5 0	0 5 0	Ararat
248	Jno. Hennessy ...	1	Yehrip ...	26.1.83	0 5 0	0 5 0	Avoca
339	Wm. Lohse ² ...	1	Yehrip ...	25.3.83	0 5 0	0 5 0	"
669	Charlotte Wheeler ² ...	1	Sandford ...	29.1.83	0 5 0	0 5 0	"
347	Lu Back ² ...	3r. 23p.	Horsham ...	20.1.83	0 5 0	0 5 0	Casterton
348	Li Gee ...	3r. 27p.	Horsham ...	"	0 5 0	0 5 0	Horsham
15	Ah Leong ...	1	Quantong ...	28.2.83	0 5 0	0 5 0	"
20	Ah Sing ² ...	1	Jung Jung ...	21.2.83	0 5 0	0 5 0	"
314	Ah Key ...	1	Ashens ...	1.4.83	0 5 0	0 5 0	"
249	Ah Him ² ...	1	Martoa ...	"	0 5 0	0 5 0	"
5	Ah Sing ² ...	1	Werrigar ...	20.3.83	0 5 0	0 5 0	"
4	Ah Quay ² ...	1	Werrigar ...	"	0 5 0	0 5 0	"
...	Roland Gray ...	1	Landsborough ...	1.3.83	0 5 0	0 5 0	Stawell
...	Hung Nang ...	1	Landsborough ...	"	0 5 0	0 5 0	"

Under Section 49 of "The Land Act 1869."—Payment to be made yearly.

293 E	Raymond N. Frost ...	20	Moira ...	1.3.83	2 0 0	...	0 2 6	2 2 6	Echuca
152 A ¹	William Collins ² ...	20	Alexandra ...	1.4.83	2 0 0	...	0 2 6	2 2 6	Alexandra
821 S ²	John Ryan ...	11	Northwood ...	"	1 2 0	3 14 0	0 2 6	4 18 6	Seymour
573 S ²	William Mayer ...	20	Barkly ...	"	2 0 0	...	0 2 6	2 2 6	Avoca
412 S ²	James Humphrey ...	20	Barkly ...	"	2 0 0	...	0 2 6	2 2 6	"
514 S ²	John Lanagan ...	20	Burrum Burrum ...	"	2 0 0	...	0 2 6	2 2 6	St. Arnaud
1943 B ²	John W. Kemp ...	19	Warrambine ...	1.3.83	1 18 0	...	0 2 6	2 0 6	Geelong
1344 B ²	Michael Cherry ...	20	Corindhap ...	"	2 0 0	2 19 0	0 2 6	5 1 6	"
2282 B ²	Elizabeth McClelland ...	19	Warrambine ...	"	1 18 0	...	0 2 6	2 0 6	"
2283 B ²	Mary McClelland ...	19	Warrambine ...	"	2 0 0	...	0 2 6	2 2 6	"
2874 B ²	Alexr. E. Trendle ...	20	Corindhap ...	"	2 0 0	...	0 2 6	2 2 6	"
1835 B ²	Geo. H. Hatfield, jun. ...	20	Seardsdale ...	"	2 0 0	...	0 2 6	2 2 6	Smythesdale
1134 B ²	Elizabeth Blakely ...	20	Clarkesdale ...	"	2 0 0	...	0 2 6	2 2 6	"
1135 B ²	Mary Blakely ...	20	Clarkesdale ...	"	2 0 0	...	0 2 6	2 2 6	"
1132 B ²	Henry Blakely ...	20	Clarkesdale ...	"	2 0 0	...	0 2 6	2 2 6	"
2162 B ²	Mary A. Masterton ...	6	Clarkesdale ...	1 0 0	0 2 6	1 2 6	"
1347 B ²	Patrick Callaghan ...	20	Clarkesdale ...	"	2 0 0	...	0 2 6	2 2 6	"
1348 B ²	Michael Callaghan ...	20	Clarkesdale ...	"	2 0 0	2 19 0 ⁴	0 2 6	5 1 6	"
2841 B ²	Thos. Thomas, jun. ...	20	Wagra ...	"	2 0 0	...	0 2 6	2 2 6	Tallangatta
1100 B ²	George Bowran ...	20	Wagra ...	"	2 0 0	...	0 2 6	2 2 6	"
1298 B ²	Robert Cardwell ...	20	Wagra ...	"	2 0 0	...	0 2 6	2 2 6	"
1286 B ²	John Carroll ...	16	Mudgegong ...	1.4.83	1 12 0	...	0 2 6	1 14 6	Beechworth
360 B	James J. Hemphill ...	20	Boole Poole ...	"	2 0 0	...	0 2 6	2 2 6	Bairnsdale
482 B	James Larkin ...	20	Tambo ...	"	2 0 0	...	0 2 6	2 2 6	"
37 B	James Balfour ...	20	Boole Poole ...	"	2 0 0	...	0 2 6	2 2 6	"
476 S	Thomas Kenevan ...	20	Glenmaggie ...	1.3.83	2 0 0	...	0 2 6	2 2 6	Maffra

Under Section 53 of "The Land Act 1869."—Payment to be made monthly.

83/758	Murray River Sawmill Company : cutting timber	500	Cocomah ...	12.3.83	5 0 0	...	1 0 0	6 0 0	Echuca
--------	---	-----	-------------	---------	-------	-----	-------	-------	--------

¹ The period of occupation is for one year from date of license, on which date fee for current year was paid to the Receiver of Revenue named.

² Fee for current year paid.

³ Subject to special railway condition.

⁴ To be placed in Trust Fund.

ALTERATION OF TERM AND CONDITIONS OF LICENSES AND LEASES AND TRANSFER THEREOF TO "LAND ACT 1880" APPROVED.

THE following applications for alteration of term and conditions of licenses and leases obtained under sections 19 and 20 of *The Land Act 1869*, and for the transfer thereof to sections 3 and 4 respectively of *The Land Act 1880* having been approved, it is hereby notified that the rent and fees specified in each case may be received by the undermentioned officers authorized by the Treasurer to collect territorial revenue.

A. I. TUCKER,
Commissioner of Crown Lands and Survey.

Department of Lands and Survey,
Melbourne, 14th March 1883.

LICENCES under Section 19 of "The Land Act 1869" transferred to Section 3 of "The Land Act 1880."—Payment to be made half-yearly.

Corr. No.	Name of Licensee.	Area, subject to modification of boundaries and area.	Pursh or Situation.	Allotment.	Section.	Original License.		License altered to—		Amount to be Collected.			Payable to Receiver of Revenue at—
						Dated—	Amount Paid per Acre.	Date from—	Term.	Payment.	Fee.	Total Amount of First Payment.	
6925	Martin Krouse	A. B. P. 320 0 0	Katvil	1.11.79	-/6	1.1.83	5 1/2 years	£ s. d.	s.	£ s. d.	Horsham
4271	Annie Christian	320 0 0	Yellangip	1.4.81	1	"	4 "	8 0 0	5	8 10 0	"
4272	John Christian	320 0 0	Yellangip	1.4.81	2	"	4 "	8 0 0	5	8 10 0	"
12252	Roderick Chisholm	320 0 0	Yonarang	1.11.79	2/6	"	3 1/2 "	2 7 0	5	2 12 6	Catchel
5486	James O'Rourke	35 0 0	Kotupna	1.2.79	1/6	1.4.81	4 "	7 11 0	5	8 10 0	Leitruca
5099	Richard Myhill	302 0 0	Tragowel	1.4.79	1/6	1.1.83	4 1/2 "	8 0 0	5	8 10 0	Kering
5119	Rugh Milvain	320 0 0	Benjeroop	1.7.81	-/6	"	5 1/2 "	6 5 6	5	6 15 0	"
5118	W. A. Milvain	320 0 0	Benjeroop	"	-/6	"	5 1/2 "	6 5 6	5	6 15 0	"
5184	Mary A. Milvain	251 0 0	Narrewillock	1.8.79	-/6	"	5 1/2 "	7 19 6	5	8 4 6	Charlton
7480	James O'Connell	319 0 0	Narrewillock	"	-/6	1.10.82	5 1/2 "	1 11 6	5	2 1 6 3	Melbourne
4105	James Bourke	63 0 0	Chinmadai	"	-/6	"	5 1/2 "	"	"	"	"

1 Includes 5s., fee for previous endorsement.

2 In lieu of notice gazetted 13th May 1881, so far as area and rent are concerned. The Receiver will please adjust rent.

3 Includes 5s., fee for duplicate license.

NOTES.

The undermentioned *Gazette* notices are hereby cancelled, viz. :—

ST. ARNAUD DISTRICT.—Notice gazetted 5th August 1881, re 6035/19, Edward Thomas, 320 acres, parish of Narraport.
 BENALLA DISTRICT.—Notice gazetted 15th July 1881 and 19th August 1881, re 7029/19, John Lewis, 320 acres, parish of Pine Lodge.
 HORSHAM DISTRICT.—Notice gazetted 2nd June 1882, re 5785/19, Joseph Scott, 150 acres, parish of Tarranginnie.

LICENCES under Section 20 of "The Land Act 1869" transferred to Section 4 of "The Land Act 1880."—Payment to be made half-yearly.

Corr. No.	Name of Lessee.	Area, subject to modification of boundaries and area.	Pursh or Situation.	Allotment.	Section.	Original License.		Lease altered to—		Amount to be Collected.			Payable to Receiver of Revenue at—
						Dated—	Amount Paid per Acre.	Date from—	Term.	Payment.	Fee.	Total Amount of First Payment.	
1857	Jas. Day 1	A. B. P. 81 3 33	Duchembegarra	1.8.78	9	1.2.83	5 years	£ s. d.	s.	£ s. d.	Horsham
5082	Jas. Day 1	151 2 26	Duchembegarra	1.10.80	1	1.1.83	13 "	3 16 0	5	2 6 0	"
33	Annie Anderson	53 3 23	Wookurkook	1.6.81	-/6	"	13 1/2 "	1 7 0	5	4 1 0	Hamilton
2027	Annie Anderson	266 0 16	Wookurkook	1.8.81	-/6	"	13 1/2 "	6 13 6	5	1 12 0	"
1325	John H. Jesse	160 0 0	Darkbonee	1.2.78	8	"	6 "	4 0 0	5	6 18 6	St Arnaud
1435	W. F. Tutchell 1	320 0 0	Corack East	1.10.77	3	"	11 "	8 0 0	5	4 5 0	Donald
46613	Jas. Quish 1	159 3 38	Wychitella	9.3.77	9	"	5 "	4 0 0	5	4 5 0	Durham Ox
4668	Wm. Kirk 1	319 3 35	Wooosang	1.4.81	1	"	13 "	8 0 0	5	8 5 0	Charlton

2650	John Kirkham	154	3	8	2.5.81	1	13	3	17	4	2	Wagarratta
4886	Henry James ¹	182	1	8	1.9.80	4	10	4	11	6	6	Melbourne
42779	Michl. Loughnan	259	3	31	30.6.77	3	11	5	10	0	6	Benalla
537	Michl. Doyle ¹	199	3	38	1.1.79	8	6	5	0	0	0	"
2072	Colin Macpherson	312	1	29	1.2.80	3	11	7	15	6	6	Shepparton
3692	James Whitford	320	1	26	1.1.80	3	11	8	0	6	6	Echuca
41127	Elzth. Holding ¹	321	0	23	2.2.80	5/6	10	8	1	0	6	"
27812	W. Pickering and W. Hipwell ¹	88	2	12	1.8.77	3	11	2	4	6	6	"
2840	Alexr. Hunter ¹	315	1	15	1.7.79	3	11	7	18	0	6	Charlton
2976	Jas. Horman ¹	156	1	4	1.9.81	2	12	3	18	6	6	"
3601	John Reeves ¹	159	3	36	1.1.80	3	11	4	3	6	6	"
2257	Marjory Nolan ¹	320	0	30	1.10.81	3	14	8	0	6	6	Durham Ox
2585	J. C. Winterbottom	198	3	21	1.8.77	6	14	7	4	6	6	"
2594	John Winterbottom	315	0	36	1.9.79	7	8	4	19	6	6	Donald
278	Alexr. Barber	122	3	18				7	18	0	6	Traaragon
124	Wm. Usher ³											

¹ Lease in this case retained in the Crown Lands Office, Melbourne, for delivery. ² In lieu of notice gazetted 16th February 1883.

ERRATA.

SANDHURST DISTRICT.—The names of the executors of Wm. Cattnach, 300 acres, parish of Leitchardt, gazetted 16th September 1881, are Peter McEldrew and Thos. Leys, not McEachern, as stated in said Gazette.

LANDS OPEN FOR SELECTION.

REFERRING to notice in *Gazette* of 9th March 1883, p. 516, making the undermentioned lands available for selection, the date on which they will be open is 30th March 1883, at 9 a.m., not 23rd March 1883, at 9 a.m., as stated in said *Gazette*, viz. :—

Kerang district; parish of Benjeroop; area, 301 acres; land formerly held by James Logan under 19th section, situated on the River Murray.

Beechworth district; parish of Lilliput; area, 200 acres; allotment 4 of section S; and the portions of allotments 1a and 1b of section T, situate west of the Springs and Wahgunyah railway reserve.

Hamilton district; parish of Edenhope; area, 41a. 3r. 18p.; allotment 27c, adjoining R. Horsnell's selection.

Horsham district; parish of Tarranginnie; area, 192a. 3r. 4p.; east of and adjoining J. J. Harrington's selection, and recently applied for under section 19 by C. McKenzie.

A. L. TUCKER,
Commissioner of Crown Lands and Survey.

Department of Lands and Survey,
Melbourne, 14th March 1883.

SHIRE OF NORTH OVENS.—BURKE'S SPRINGS WATER RESERVE.

Regulations for the care, protection, and management of the Reserve for Watering Purposes in the parish of Carraragarmungee, known as Burke's Springs Water Reserve.

WHEREAS by a regulation of the Board of Land and Works, made on the seventeenth day of May One thousand eight hundred and eighty-two, the Council of the Shire of North Ovens was duly appointed a Committee of Management of the land temporarily reserved, by Order of 11th January 1869, for Watering Purposes, in the parish of Carraragarmungee, and hereinafter styled "Burke's Springs Water Reserve"; Now therefore the said Council of the Shire of North Ovens, having framed the following regulations for the care, protection, and management of the said reserve, submit the same to the Board of Land and Works, to be made by such Board in accordance with the powers conferred by section 108 of *The Land Act 1869*.

REGULATIONS.

1. No person shall permit, allow, or cause to enter within the fence enclosing the water in Burke's Springs Water Reserve any cattle, goats, pigs, geese, or other animals, without the written authority of the committee of management or their officer duly appointed.
 2. No person shall allow any foul or deleterious matter injurious to health to run into or to be placed within "Burke's Springs Water Reserve"; nor shall any person bathe or wash in or otherwise pollute the water therein.
 3. No person shall climb over the fence, or break or otherwise damage the pumps, troughs, platforms, or other appliances attached thereto.
 4. Subject to the foregoing regulations, the water in Burke's Springs Water Reserve shall be for the free use of the public for domestic purposes and for watering stock.
- Every person offending against these regulations shall, in accordance with section 108 of *The Land Act 1869*, on conviction before any justice, forfeit and pay a penalty not exceeding Five pounds for each offence; and every person who shall knowingly and wilfully offend against any such regulations, and who shall not, after he shall have been warned by a bailiff of Crown lands or any constable, desist from so offending, may be forthwith apprehended by such bailiff or constable, and be taken before some justice of the peace, and shall, on conviction, forfeit and pay a penalty not exceeding Ten pounds.

The foregoing regulations were framed by the Council of the Shire of North Ovens the 5th day of March 1883.

The seal of the Council was hereunto affixed in our presence—

(L.S.) H. HORROCKS, President.
THOMAS MCKINTY, Councillor.
JOHN C. MARSHALL, Secretary.

THE Board of Land and Works, in pursuance of the powers conferred by *The Land Act 1869*, section 108, doth hereby make the foregoing regulations in respect of the Reserve for Watering Purposes, in the parish of Carraragarmungee, known as "Burke's Springs Water Reserve."

The Common Seal of the Board of Land and Works was hereunto affixed this fourteenth day of March 1883, in presence of—

(L.S.) A. L. TUCKER,
President.
A. MORRAH,
Member.

—(CORR. 83. W. 2087.—C.C.)

NARRAPORT.—RESERVE FOR RACECOURSE, ETC.

Regulations for the care, protection, and management of the Reserve for a Racecourse and other purposes of public recreation in the parish of Narraport.

WE, Robert Donohue, John Miller, George Thoms, Patrick Connellan, and Thomas Connellan, the duly appointed Committee of Management of the Reserve for a Racecourse and other purposes of public recreation in the parish of Narraport,

having framed the following Regulations for the care, protection, and management thereof, and for the preservation of good order and decency therein, submit the said regulations to the Board of Land and Works, to be made by such Board in pursuance of the powers conferred by section 108 of *The Land Act 1869*.

REGULATIONS.

1. The reserve shall be open to the public from sunrise to sunset.
2. No person shall enter or remain in the reserve who may offend against decency as regards dress, language, or conduct.
3. No person shall damage, in any way, the trees, shrubs, or flowers in the reserve, nor shall fires be lighted therein.
4. No person shall climb or jump over the fences or gates, stick bills thereon, or cut names on the fences, trees, or seats, or roll or throw stones in the reserve.
5. No person shall put in the reserve any cattle, goats, pigs, or sheep.
6. No person shall erect any dwelling in the reserve, nor any booth, or other structure, for the purpose of offering for sale any article, without the consent in writing of the Committee of Management first obtained.

Every person offending against these regulations shall, in accordance with section 108 of *The Land Act 1869*, on conviction before any justice, forfeit and pay a penalty not exceeding £5 for each offence; and every person who shall knowingly and wilfully offend against any such regulations, and who shall not, after he shall have been warned by a bailiff of Crown lands or any constable, desist from so offending, may be forthwith apprehended by such bailiff or constable and be taken before such justice of the peace, and shall, on conviction, forfeit and pay a penalty not exceeding £10.

Dated at Morton Plains this fifteenth day of February 1883.

ROBERT DONOHUE,
PATRICK CONNELLAN,
JOHN MILLER,
THOMAS CONNELLAN,
GEORGE THOMAS.

The Board of Land and Works, in pursuance of the powers conferred by *The Land Act 1869*, section 108, doth hereby make the foregoing regulations in respect of the Reserve for a Race-course and other purposes of public recreation in the parish of Narraport.

The Common Seal of the Board of Land and Works was hereunto affixed this fourteenth day of March 1883, in presence of—

(L.S.) A. L. TUCKER, President.
A. MORRAH, Member.

—(Corr. 83.R.20600.—C.C.)

TATURA.—RESERVE FOR SHOW YARDS.

Regulations for the care, protection, and management of the Reserve for Show Yards in the town of Tatura.

WE, William Cross, Michael Walshe, and James Martin, the duly appointed Committee of Management of the Reserve for Show Yards in the town of Tatura, having framed the following Regulations for the care, protection, and management thereof, and for the preservation of good order and decency therein, submit the said regulations to the Board of Land and Works, to be made by such Board in pursuance of the powers conferred by section 108 of *The Land Act 1869*.

REGULATIONS.

1. No person shall enter or remain in the reserve who may offend against decency as regards dress, language, or conduct.
2. No person shall damage in any way the trees, shrubs, flowers, buildings, fixtures, or other property of the North-Eastern and Goulburn Valley Agricultural and Pastoral Association, within the reserve, nor shall fires be lighted therein.
3. No person shall climb or jump over the fences or gates, stick bills thereon, or cut names on the fences, gates, trees, or seats, or roll or throw stones in the reserve.
4. No person shall put into the reserve any animal, without the authority, in writing, of the Committee of Management.
5. No person shall erect any dwelling in the reserve, nor any booth or other structure for the purpose of offering for sale any article, without first obtaining the authority, in writing, of the Committee of Management.
6. No person, except laborers and workmen employed in the reserve, shall enter any plots therein, which may be enclosed for plantations of young trees or shrubs.

Every person offending against these regulations shall, in accordance with section 108 of *The Land Act 1869*, on conviction before any justice, forfeit and pay a penalty not exceeding Five pounds for each offence; and every person who shall knowingly and wilfully offend against any such regulations, and who shall not, after he shall have been warned by a bailiff of Crown lands or any constable, desist from so offending, may be forthwith apprehended by such bailiff or constable, and be taken before some justice of the peace, and shall, on conviction, forfeit and pay a penalty not exceeding Ten pounds.

Dated at Tatura this sixth day of March 1883.

JAMES MARTIN,
MICHAEL WALSH, } Committee
WILLIAM CROSS, } of Management.

The Board of Land and Works, in pursuance of the powers conferred by *The Land Act 1869*, section 108, doth hereby make the foregoing regulations in respect of the Reserve for Show Yards in the town of Tatura.

The Common Seal of the Board of Land and Works was hereunto affixed this fourteenth day of March 1883, in presence of—

(L.S.) A. L. TUCKER, President.
A. MORRAH, Member.

—(Corr. 83.S.26932.—C.C.)

LEASES.—TRANSFERS REGISTERED AT THE OFFICE OF TITLES.

RETURN of all Transfers registered at the Office of Titles of Leases issued under section 20 of *The Land Act 1869*, and corresponding sections under subsequent Acts, for the week ending 3rd March 1883.

A. L. TUCKER,
Commissioner of Crown Lands and Survey.

Department of Lands and Survey,
Melbourne, 12th March 1883.

Name of Transferor.	Name and Address of Transferee.	Particulars of Land transferred.				Receiver of Revenue at—
		Parish.	Allotment.	Section.	Extent.	
George Phillips	John Hargreaves, farmer, Lake Rowan	Karrabumet	58 ^a		A. R. P. 144 2 38	Bonalla
Jeremiah Cronin	Sarah Cronin, Cobran	Boosey	52 ^a		160 0 0	"
John Kearney	Henry Mulcahy, farmer, Boosey	Boosey	36 ^a		39 2 35	"
Alice Nicholson	William Stephens Howell, farmer, Wondoomarook	Wondoomarook	17	C	149 2 20	"
Michael Shea	Patrick Moylan, farmer, Natinga	Gowangardie	4 ^a		127 3 37	"
Michael Cleary	The Board of Land and Works	Devenish	pts. 16 ^a , 11 ^a , 16 ^b , 16 ^b , 17 ^b		11 3 0	"
Hugh Cameron	William Tregga, storekeeper, Port Campbell	Paaratte	6		9 160 0 0	Camperdown
Robert Shegog	Edward John M. Davy, farmer, Quambatook	Quambatook	9	1	320 0 0	Charlton
Thomas Bennetts	Thomas Considine, farmer, Wooroonook	Jeffcott	91		77 0 39	Donald
Henry McGrath	The Board of Land and Works		72 ^a		80 0 33	
Annie Galvin	Luke Daffy, farmer, Mitiano	Terrick Terrick West	pt. 4	13	1 1 34	"
John Price	The Board of Land and Works	Mologa	94		301 0 21	Durham Ox
Stephen Stephens	The Board of Land and Works	Mologa	pt. 6	B	7 1 37	"
Michael Buckley	The Board of Land and Works	Mologa	pt. 23	B	0 0 4 ^a	"
Ann Halsey	The Bendigo Permanent Land and Building Society	Mincha West	pts. 1 ^a , 1 ^b		15 1 2	"
Patrick Kennedy	Walter Elliot, farmer, Pannoobamawm	Boort	15	E	319 1 6	"
John Caelli	Isaac Peter Pearson, gentleman, Kyneton	Turrumberry	35	4	80 0 7	Echuca
William Nankervis	Thomas Nankervis, farmer, Diggorra	Gunbower	7	4	300 1 3	"
Andrew Lindsay	Ann Lindsay, Picola	Diggorra	pt. 120		78 0 0	"
Alfred Wagland	Alexander McLeod, farmer, Tongala	Picola	2, 3	C	293 0 8	"
Alexander Murchison	Donald Murchison, sheepfarmer, Warrabrook	Tongala	65		107 2 9	"
Rodger McCrea	David Midgley, farmer, Minyip	Winyayung	78 ^a , 79 ^a , 78 ^b , 79 ^b		319 3 39	Hamilton
John Bullock	Samuel Meek, farmer, Kiata	Nullan	pt. 135		97 3 36	Horsham
		Kiata	46 ^b		99 3 13	"

LEASES—TRANSFERS REGISTERED AT THE OFFICE OF TITLES—continued.

Name of Transferor.	Name and Address of Transferee.	Particulars of Land Transferred.				Receiver of Revenue at—
		Parish.	Allotment.	Section.	Extent.	
Paul Mackenzie	Gustaf Walscott, farmer, Dimboola	Dimboola	36, 37		A. R. P. 89 3 35	Horsham
Jeremiah K. Dwyer	George Knowles Parker and John Howard Aylwin, marble masons, Melbourne	Pakenham	245		44 2 0	Melbourne
Joseph B. Coombs	John Douglas, carpenter, Ascot Vale	Glenmaggie	109		48 2 28	Rosedale
Samuel Berry	John Kelleher, farmer, Runnymede	Runnymede	170		50 0 0	Rushworth
Auguste Gueras	Samuel Williams, farmer, Brimin	Brimin	2	I	101 1 17	Rutherglen
Joseph Lindner	Conrad Wächterschuser, farmer, Sandhurst	Marong	16*		39 3 1	Sandhurst
Edward Maher	The Board of Land and Works	Windham	pt. 119...		1 1 36	Seymour
John Colliver	Wm. Washington Sutcliffe and Newell Sutcliffe, farmers, Baulkamaugh	Baulkamaugh	5	B	99 3 35	Shepparton
Frederick Binion	John Cummins, farmer, Waايا	Waايا	20	B	108 0 11	"
Colonial Bank	Hugh McKenna, selector, Gre Gre	Tottington	33		319 3 37	St. Arnaud
George Derrick	Tristram Opie, sen., farmer, Coonoor	Coonoor West	70		80 0 0	"
Donald McRae	Duncan McRae, farmer, Gre Gre	Gre Gre	69		160 0 0	"
George Biddington	Thomas Wardle, farmer, Gowar	Gowar	150, 151		279 3 15	"
Robert Hawkins	Robert Bilson Hawkins, farmer, Burke's Flat	Kooreh	28	C	70 0 0	"
Rudolph Camerer	The Board of Land and Works	Swauwater	26	C	155 1 5	"
Walter Bristow	Henry Brind, George Fredk. Brind, and John Buchanan, gentlemen, Ballarat	Junbunna East	29	C	94 2 35	"
James Pithic	Warren Hastings Brown, gentleman, St. Kilda, and Thomas Barber Hunt, grazier, Geelong	Neerim	59	C	240 0 0	"
			pt. 4	F	2 2 6	"
			18		309 3 39	Warragul
			16, 22		442 1 35	"

TRANSFERS APPROVED.

THE following Applications for Transfer of Licenses under the 42nd and 49th sections of *The Land Act* 1865 and 1869 respectively having been approved, it is hereby notified that the Rent specified in each case may be received by the undermentioned Revenue Officers.

Number of License.	Name of Transferor.	Name of Transferee.	Area, subject to modification of boundaries and areas.	Parish.	Held under section.	Date of License.	Yearly Payment.	Transfer Fee and where Paid.	Rent payable to Revenue Officer at—
14238	Patrick Power	Robert Rice	ACRES. 40	Clarksdale	42	11.11.68	£ s. d. ...	£2 paid 12.3.83	Smythesdale
533	Wm. Mayer	Board of Land and Works	1a. 2r. 26p.	Yarrarerb	49	1.10.74	0 4 0	Melbourne, on 12.3.83	Sandhurst
1334	H. B. Chalmers	Thos. J. Trainor	31p.	Ballarat...	49	1.1.76	0 5 0	10s. at Ballarat, on 17.1.83	Ballarat

A. L. TUCKER,
Commissioner of Crown Lands and Survey.

Department of Lands and Survey,
Melbourne, 14th March 1883.

JAMIESON AND MANSFIELD GAOLS.

PROCLAMATION

By His Excellency the Most Honorable George Augustus Constantine, Marquis of Normanby, Earl of Mulgrave, Viscount Normanby, and Baron Mulgrave of Mulgrave, all in the County of York, in the Peerage of the United Kingdom; and Baron Mulgrave of New Ross, in the County of Wexford, in the Peerage of Ireland; a Member of Her Majesty's Most Honorable Privy Council; Knight Grand Cross of the Most Distinguished Order of Saint Michael and Saint George; Governor and Commander-in-Chief in and over the Colony of Victoria and its Dependencies, &c., &c., &c.

WHEREAS by *The Statute of Gaols* 1864 (27 Vict. No. 219), it was amongst other things enacted, that all buildings, erections, houses, enclosed places, and premises thereafter to be erected, built, enclosed, purchased, enlarged, or maintained at the public expense, as and for public gaols, prisons, houses of correction, and penal establishments within Victoria, which were from time to time proclaimed by the Governor in Council, by notice in the *Government Gazette*, as such public gaols, prisons, houses of correction, or penal establishments, should, from and after the publication of such notice, be severally deemed and taken to be the public gaols, prisons, houses of correction, and penal establishments (hereinafter called "gaols") respectively of the place or district where the same are situated, and should be subject to the several provisions made for the regulation, discipline, management, and care of the public gaols, prisons, houses of correction, and penal establishments already erected (also hereinafter called "gaols"), and of the prisoners confined within the same; and it was also enacted that, except where it was otherwise proclaimed by the Governor in Council, every gaol should be and be taken for all purposes as being equally a house of correction and a prison for debtors, and also every house of correction should be taken to be a prison: And whereas by a Proclamation under the hand of the Governor and the Seal of the Colony, bearing date the twenty-ninth day of October One thousand eight hundred and sixty-six, the buildings and premises therein described, and situate at Jamieson were proclaimed a

public gaol, prison, and house of correction: And whereas it is expedient to revoke the said Proclamation and to proclaim the premises hereinafter mentioned in accordance with the provisions of the said Act: Now therefore I, the Governor of Victoria, in exercise of the power and authority conferred by the said Act and all other powers enabling me in this behalf, with the advice of the Executive Council, do hereby revoke the hereinbefore mentioned Proclamation, and do by this notice proclaim, declare, and notify that the buildings and premises situate at Mansfield hereinafter described are and shall be a public gaol, prison, and house of correction within the meaning and in accordance with the provisions of the said Act, that is to say:—

MANSFIELD GAOL.—The lock-ups and other buildings situate on the Police Station reserve, consisting of one acre two roods fourteen perches more or less, being allotment 2 and portion of allotment 1 of section 32, township of Mansfield, county of Delatite: Commencing at the S.E. angle of allotment 1; thence running north along the eastern boundary of said allotment, abutting on Highett street two chains thirty links; thence west along the southern boundaries of the Court House and Post Office reserves two chains forty-five links; thence north along the western boundary of the Post Office reserve two chains seventy links; thence west along the northern boundary of allotments 1 and 2 and abutting on High street two chains five links to the N.W. angle of allotment 2; thence south along the western boundary of allotment 2 five chains to the S.W. angle of allotment 2; thence east by the southern boundary of allotments 1 and 2, abutting on Curia street four chains fifty links, to the point of commencement.

Given under my Hand and the Seal of the Colony, at Melbourne, this twelfth day of March, in the year of our Lord One thousand eight hundred and eighty-three, and in the forty-sixth year of Her Majesty's reign.

(L.S.)

NORMANBY.

By His Excellency's Command,
GRAHAM BERRY,
Chief Secretary.

GOD SAVE THE QUEEN!

CONTRACTS ACCEPTED—(Series 1882-83).

Serial No.	Purpose and Particulars.	Amount.	Name for Approval.	Charged against Vote or Fund.	Authorized according to Regulations on the date stated.	
	RAILWAYS—	£ s. d.				
2600	Extra on contract No. 1470 of 1882-83: For construction of 20 sheep trucks and 20 flat trucks	181 17 6	A. Harkness and Co. ¹	Funds for Rolling Stock	D. Gillies. 14.3.83.	
2601	Extra on contract No. 1383 of 1882-83: For supply of bricks at Tallarook	125 0 0	T. Kenny ¹	Act 729		
2602	Supply of 2½ inch broken metal	1375 0 0	S. Willis Bros. ¹	Vote 74/2 of 1882-83.		
2603	Supply of sundry furniture	741 5 3	Moubray, Rowan, and Hicks ¹	Contingencies		
2604	Preparing firewood allotments at Camberwell Station	426 5 3	James Malone	Loan 608, item 6, Act 682. Hawthorn to Lilydale		
2605	Erection of shelter shed, &c., at Caulfield	226 8 9	R. M. Bennett	Loan 608, item 6, Act 682. Caulfield to Frankston		
2606	Supply of bricks	231 0 0	Jane Fuller	Act 729		
2607	Extra on contract No. 1491 of 1882-83: For erection of station buildings at Montague street	38 19 7	John Foot ¹	Ditto		D. Gillies. 15.3.83.
2608	WORKS, Etc.— Additional works on Contract 1882-83/1967: For alterations and additions, Post Office, Kyneton	53 13 3	W. T. Tonks ¹	60/12/1. Post and Telegraph Offices		Alfred Deakin. 15.3.83.
2609	Additional works on Contract 1881-82/2838: For offices, workshops, &c., Western Annexe, Exhibition Building, for Government Printing Office	1285 6 5	R. Taylor ¹	60/11/3. Repairs and Additions, Government Printing Office		
2610	Additional works on Contract 1882-83/1837: For laying on gas, &c., Post and Telegraph Office, Maryborough	11 8 6	W. A. Moore ¹	60/12/1. Post and Telegraph Offices		
2611	Racks, &c., repairs to machinery room, Old Government Printing Office, for Mining Department	133 6 0	Thos. James	60/16/1. Repairs and Additions		
2612	Additional works on Contract 1882-83/1767: For fencing, drainage, &c., Government Buildings, Wangaratta	29 0 0	D. Bolger ¹	Ditto		

Melbourne, 16th March 1883.

¹ Fulfilled previous contracts satisfactorily.

ORDER IN COUNCIL.—(Series 1882-83.)

Serial No.	Purpose and Particulars.	Amount.	Name for Approval.	Charged against Vote or Fund.	Authority.
		£ s. d.			
2613	RAILWAYS— For the following expenditure to be incurred and work done, without tenders being called for same, viz.—Making and keeping in repair a diversion of Graham street, Sandridge	334 13 8	The Sandridge Borough Council	Act 701	Authorized by the Governor in Council, 28th February 1883.—Rob. Wadsworth, Clerk of the Executive Council.

Melbourne, 16th March 1883.

ANNEXES TO CONTRACTS.

(Vide Gazette of 9th March 1883, page 515.)

SCHEDULE NO. 1.—ANNEX TO CONTRACT NO. 1.

Cowan and Co.

YELLOW WOVE AND CARTRIDGE PAPERS required for the Government Printing Office, Melbourne, Victoria, from 1st July 1883 to 30th June 1884.

All papers to sample. Each ream to contain 500 sheets, and to be actual net scale weight. All the items to be packed flat (not folded).

Item.	Quantity.	Description of Paper.	Rate.
		YELLOW WOVE—	£ s. d.
1	800 reams	Quadruple foolscap, 50 lbs. $\frac{1}{2}$ ream	0 15 10 $\frac{1}{2}$
2	800 "	Ditto ditto	0 9 4
3	2000 "	Double foolscap	0 7 11
4	20 "	Ditto deny	0 16 0
5	300 "	Ditto ditto	0 13 4
6	150 "	Ditto ditto	0 10 8
7	100 "	Ditto ditto	0 12 0
8	200 "	Demy	0 8 0
9	20 "	Ditto	0 6 0
10	150 "	Double royal	0 16 8
11	100 "	Ditto ditto	0 13 4
12	50 "	Royal	0 13 4
13	500 "	Ditto	0 8 4
14	100 "	Double crown	0 9 4
15	50 "	Ditto ditto	0 4 4
16	20 "	Imperial	0 13 4
		CARTRIDGE—	
17	30 "	Imperial 64 lbs. $\frac{1}{2}$ ream	1 12 0
18	80 "	Royal	1 5 0
19	80 "	Demy	1 0 0

SCHEDULE NO. 2.—ANNEX TO CONTRACT NO. 2.

Cowan and Co.

BLUE WOVE, LAID, AND HAND-MADE PAPERS, AND MILLBOARDS required for the Government Printing Office, Melbourne, Victoria, from 1st July 1883 to 30th June 1884.

All papers, &c., to sample. Each ream to contain 500 sheets, and to be actual net scale weight. All the items to be packed flat (not folded).

Item.	Quantity.	Description of Paper.	Rate.
		BLUE WOVE—	£ s. d.
1	200 reams	Quadruple foolscap, 50 lbs. $\frac{1}{2}$ ream	1 2 11
2	200 "	Double foolscap	0 15 0
3	1500 "	Ditto ditto	0 11 8
4	150 "	Double large post	1 2 0
5	150 "	Ditto ditto ditto	0 14 8
6	50 "	Largo post	0 11 0
7	400 "	Ditto ditto	0 7 4
		CREAM WOVE AND LAID—	
8	200 "	Double large post 32 lbs. $\frac{1}{2}$ ream	0 15 0
9	50 "	Largo post	0 11 3
10	400 "	Ditto ditto	0 7 6
11	150 "	Quadruple foolscap	1 3 5
12	800 "	Ditto ditto	0 18 9
13	900 "	Double foolscap	0 11 9
14	50 "	Foolscap	0 7 0
15	20 "	O. T. M. foolscap	0 8 5
		IMPERIAL HAND-MADE—	
16	75 "	Imperial 64 lbs. $\frac{1}{2}$ ream	1 13 9
17	75 "	Super royal	1 8 6
18	50 "	Royal	1 1 1
19	100 "	Medium	0 17 11
20	200 "	Demy	0 12 8
21	75 "	Double foolscap	0 15 10
22	400 "	Foolscap	0 7 11

SCHEDULE No. 2.—ANNEX TO CONTRACT No. 2—continued.

Item.	Quantity.	Description of Paper.	Rate.
		HAND-MADE (insides, uncut edges, and tape tied)—	£ s. d.
23	40 "	Imperial 74 lbs. $\frac{1}{2}$ ream	3 14 0
24	40 "	Super royal 58 " "	2 18 0
25	40 "	Royal 50 " "	2 10 0
26	40 "	Medium 34 " "	1 12 0
27	150 "	Demy 24 " "	1 4 0
28	200 "	Double foolscap 28 " "	1 8 0
29	100 "	Foolscap 15 " "	0 15 0
		LOAN—	
30	60 "	Paper, 18in. x 27in. 40 lbs. $\frac{1}{2}$ ream	3 10 0
31	20 "	Ditto ditto ditto 20 " "	1 17 6
		COLORING PAPERS—	
32	50 "	Double demy, yellow and green, 25 reams each	24 lbs. $\frac{1}{2}$ ream 0 9 0
33	180 "	Large post, blue, olive, green, pink, lilac, dark-drab, yellow, salmon, and light-drab, 20 reams each	16 " " 0 7 6
		MARBLE PAPERS (Beilby's)—	
34	10 reams	Double foolscap $\frac{1}{2}$ ream	1 10 0
35	10 "	Foolscap "	0 15 0
36	10 "	Copy "	1 5 0
37	5 "	Demy "	1 10 0
38	5 "	Royal "	1 15 0
		SURFACE AND TISSUE PAPERS—	
39	5 "	Demy $\frac{1}{2}$ ream	0 5 0
40	10 "	Medium 5 lbs. $\frac{1}{2}$ ream	0 5 0
41	10 "	Double crown for stereotyping 7 " "	0 7 6
		CARDBOARDS—	
42	35 gross	Royal, tinted surface, blue and pink, 10 gross each; green, yellow, and drab, 5 gross each	$\frac{1}{2}$ gross 1 8 6
		PASTEBOARDS—	
43	100 "	Royal, 5 sheet $\frac{1}{2}$ gross	1 1 0
44	50 "	Ditto 4 " "	0 19 0
45	20 "	Demy, 5 sheet "	0 19 6
46	20 "	Ditto 4 " "	0 16 0
47	10 "	Foolscap, 5 sheet "	0 16 0
		* MILLBOARDS (size, thickness, number of boards, and weight to be marked upon mill label on each bundle)	
48	20 bndls.	Imperial, 10d., 98 lbs. $\frac{1}{2}$ bndl.	1 0 5
49	10 "	Ditto, 8d. x x, 112 lbs. "	1 3 4
50	15 "	Ditto, 8d., 90 lbs.; 7d., 78 lbs.; 6d., 63 lbs.; 5 bundles each	0 16 0
51	40 "	Super Royal, 10d., 80 lbs.; 8d. x x, 82 lbs.; 20 bundles each	0 16 10
52	10 "	Royal, 10d., 70 lbs. "	0 14 7
53	20 "	Ditto, 8d. x x, 76 lbs. "	0 15 10
54	40 "	Large Middle, 10d., 68 lbs.; 8d. x x, 66 lbs.; 20 bundles each	0 14 0
55	30 "	Ditto, 8d. x, 66 lbs.; 8d., 66 lbs.; 7d., 66 lbs.; 10 bundles each	0 13 9
56	40 "	Crown, 10d., 50 lbs.; 8d. x x, 54 lbs.; 20 bundles each	0 10 10
57	20 "	Ditto, 8d. x, 54 lbs.; 8d., 54 lbs.; 10 bundles each	0 11 3
58	20 "	Ditto, 6d., 40 lbs. "	0 8 4
59	20 "	Foolscap, 8d. x, 44 lbs.; 8d., 45 lbs.; 10 bundles each	0 9 3
60	75 "	Pott, 8d. x x, 42 lbs.; 8d. x, 40 lbs.; 8d., 40 lbs.; 25 bundles each	0 8 6
		STRAWBOARDS—	
61	20 cwt.	Imperial, 8 oz. and 16 oz.; $\frac{1}{2}$ cwt.	0 18 0
62	10 "	Ditto, 24 oz. and 36 oz.; " 5 cwt. each	0 18 0

* The bundles to contain the following quantities:—
 10d. .. 2 dozen boards | 8d. .. 5 dozen boards,
 8d. xx .. 8 " " | 7d. .. 6 " "
 8d. x .. 4 " " | 6d. .. 6 " "

SCHEDULE No. 3.—ANNEX TO CONTRACT No. 3.

Sands and McDougall.

BOOKBINDERS' LEATHER AND MATERIALS required for the Government Printing Office, Melbourne, Victoria, from 1st July 1883 to 30th June 1884.

All leathers, &c., to sample.

Item.	Quantity.	Article.	Rate.
			£ s. d.
1	10 doz.	Imperial banding vellum $\frac{1}{2}$ dozen	4 0 0
2	1 "	Russia " "	27 12 0
3	5 "	Hard-grained red morocco, to cut 30 x 22 in. "	5 3 0
4	5 "	Hard-grained blue morocco, to cut 30 x 22 in. "	5 3 0
5	5 "	Hard-grained various morocco, to cut 30 x 22 in. "	5 3 0
6	15 "	Straight-grained red morocco, to cut 30 x 22 in. "	4 13 0
7	10 "	Straight-grained blue morocco, to cut 30 x 22 in. "	4 13 0
8	2 "	Straight-grained lettering morocco, to cut 30 x 22 in. "	4 14 3
9	5 "	Imperial rough to cover calf not less than a 6-quire book	6 0 0
10	5 "	Super royal calf "	4 10 0
11	10 "	Royal " "	3 7 0
12	25 "	Demy " " "	2 0 0
13	15 "	Imperial smooth calf, to cut 33 x 29 in. "	5 0 0
14	2 "	Imperial splkd. calf, to cut 33 x 29 in. "	5 0 0
15	3 "	Imperial colored calf, to cut 33 x 29 in. "	6 2 0
16	5 "	Imperial rough sheep "	2 10 0
17	10 "	Ditto splkd. ditto "	1 17 0
18	40 "	Ditto red basil "	2 18 0
19	10 "	Ditto ditto skiver "	1 16 0
20	15 "	Ditto red roan "	3 10 0
21	20 "	Ditto blue roan "	3 2 0
22	10 "	Ditto red roan skiver "	1 18 0
23	50 "	Ditto blue roan ditto "	1 14 0
24	35 "	Ditto colored roan ditto	2 7 0
		Light-blue, green, drab, and brown; yellow, maroon, and white; 5 dozen each.	
25	50 rolls	Green watered cloth ... $\frac{1}{2}$ roll	0 17 7
26	40 "	Purple ditto "	0 17 7
27	5 "	Red ditto "	0 17 7
28	80 lbs.	Marshall's 4 cord thread, No. 16 ... $\frac{1}{2}$ lb.	0 1 11
29	50 "	Marshall's 3 cord thread, No. 16 ... "	0 1 11
30	72 "	Marshall's 2 cord thread, No. 16 ... "	0 1 11
31	50 pkts.	Needles ... $\frac{1}{2}$ pkt.	0 0 6
32	20 galls.	Red ruling ink, in 1-gall. bottles ... $\frac{1}{2}$ gall.	0 10 9
33	500,000	Wire staples, $\frac{1}{2}$ in., No. 21 $\frac{1}{2}$ 1000	0 0 8 $\frac{1}{2}$
34	50,000	Ditto ditto, $\frac{1}{2}$ in., ditto "	0 0 9
35	50,000	Ditto ditto, $\frac{3}{4}$ in., ditto "	0 0 9
36	100,000	Ditto ditto, $\frac{1}{2}$ in., ditto "	0 0 9 $\frac{1}{2}$
37	50,000	Ditto ditto, $\frac{3}{4}$ in., ditto "	0 0 9 $\frac{1}{2}$
38	500,000	Ditto ditto, $\frac{1}{2}$ in., No. 23 "	0 0 6
39	500,000	Ditto ditto, $\frac{3}{4}$ in., ditto "	0 0 6 $\frac{1}{2}$
40	100,000	Ditto ditto, $\frac{1}{2}$ in., ditto "	0 0 7

Courts.

ALEXANDRA.—REVISION OF JURY LIST.—Notice is hereby given that a Special Court of Petty Sessions will be held at the Court House at Alexandria, on Friday the 6th day of April next, at Eleven o'clock in the forenoon, for the purpose of revising the Jury List of the Alexandria Jury District.—E. DRAKE, Clerk of Petty Sessions. Court House, Alexandria, 13th March 1883.

ARARAT.—REVISION OF JURY LIST.—Notice is hereby given that a Special Court of Petty Sessions will be held at the Court House, Ararat, on Wednesday the 4th day of April 1883, at Ten a.m., for the purpose of revising the Jury List for the Assize Town of Ararat.—E. WILLIAMS, Clerk of Petty Sessions. Court House, Ararat, 9th March 1883.

AVOCA.—COUNTY COURT.—Notice is hereby given that the County Court notified to be held on Monday the 2nd day of April 1883 will be held on Tuesday the 3rd day of April 1883.—(By order) S. M. DAVIES, Registrar. Court House, Avoca, 12th March 1883.

BRIGHT.—REVISION OF JURY LIST.—Notice is hereby given that a Special Court of Petty Sessions will be held at the Court House, Bright, on the 4th day of April next, at Ten o'clock a.m., for the purpose of revising the Jury List for the County Court Town of Bright.—B. KNELLER SMART, Acting Clerk of the Court of Petty Sessions. Court House, Bright, 12th March 1883.

CASTERTON.—COUNTY COURT.—Notice is hereby given that the next sittings of the County Court will be holden at Casterton, on Thursday the 30th day of August 1883.—(By order of the Judge) GEO. COE, Registrar. Casterton, 10th March 1883.

CASTLEMAINE.—REVISION OF JURY LISTS.—Notice is hereby given that a Special Court of Petty Sessions will be held at the Police Court, Castlemaine, on Tuesday the 3rd day of April next, at Ten o'clock in the forenoon, for the purpose of revising the Jury Lists for the Assize Town of Castlemaine.—O. W. COLLINS, Clerk of Petty Sessions. Police Court, Castlemaine, 13th March 1883.

HEATHCOTE.—REVISION OF JURY LIST.—Notice is hereby given that a Special Court of Petty Sessions will be held at the Court House, Heathcote, on Friday the 6th day of April 1883, at the hour of Eleven o'clock in the forenoon, for the purpose of revising the Jury List for the Heathcote Sessions Jury District.—F. W. GREENE, Clerk of Petty Sessions. Court House, Heathcote, 12th March 1883.

KERANG.—REVISION OF JURY LIST.—Notice is hereby given that a Special Court of Petty Sessions will be held at the Court House, Kerang, on Monday the 2nd day of April 1883, at Eleven o'clock in the forenoon, for the purpose of revising the Jury List for the Kerang Jury District.—J. W. STRANGER, Clerk of Petty Sessions. Court House, Kerang, 8th March 1883.

KILMORE.—REVISION OF JURY LISTS.—Notice is hereby given that a Special Court of Petty Sessions will be held at the Court House, Kilmore, on Wednesday the 4th day of April next, at Ten o'clock in the forenoon, for the purpose of revising the Jury Lists for the Kilmore Sessions and County Court Jury District.—J. OLIVER, Clerk of Courts, &c. Court House, Kilmore, 13th March 1883.

MARYBOROUGH.—COURT OF MINES.—Notice is hereby given that the Court of Mines appointed to be holden at Maryborough, on Wednesday the 4th day of April 1883, is postponed until Thursday the 5th day of April 1883.—(By order of the Judge) W. R. ANDERSON, Clerk of the said Court. Maryborough, 12th March 1883.

MARYBOROUGH.—COUNTY COURT.—Notice is hereby given that the County Court appointed to be holden at Maryborough, on Wednesday the 4th day of April 1883, is postponed to Thursday the 5th day of April 1883.—(By order of the Judge) W. R. ANDERSON, Registrar of the said Court. Maryborough, 12th March 1883.

MARYBOROUGH.—COURT OF INSOLVENCY.—Notice is hereby given that the Court of Insolvency appointed to be holden at Maryborough, on Wednesday the 4th day of April 1883, is postponed to Thursday the 5th day of April 1883.—(By order of the Judge) W. R. ANDERSON, Chief Clerk of the said Court. Maryborough, 12th March 1883.

SALE.—REVISION OF JURY LIST.—Notice is hereby given that a Special Court of Petty Sessions will be held at the Court House, Sale, on Tuesday the 3rd day of April 1883, at the hour of Ten o'clock in the forenoon, for the purpose of revising the Jury List for the Jury district of Sale.—H. CROFTON STAVELEY, Clerk of Petty Sessions. Court House, Sale, 15th March 1883.

TALBOT.—COUNTY COURT.—Notice is hereby given that the next County Court at Talbot will be holden at the Court House, Talbot, on Wednesday the 4th day of April 1883, at the hour of Ten o'clock in the forenoon, in lieu of the 3rd day of April 1883, as previously notified.—(By order of the Judge) W. THOS. CASEY, Registrar. Court House, Talbot, 13th March 1883.

TALBOT.—COURT OF MINES.—Notice is hereby given that the next Court of Mines at Talbot will be holden at the Court House, Talbot, on Wednesday the 4th day of April 1883, at the hour of Ten o'clock in the forenoon, in lieu of the 3rd day of April 1883, as previously notified.—(By order of the Judge) W. THOS. CASEY, Clerk of Court of Mines. Court House, Talbot, 13th March 1883.

CENTRAL CRIMINAL COURT: pursuant to Order in Council of 2nd November 1882.
Melbourne Monday ... 16 April

COURTS OF ASSIZE: pursuant to Orders in Council of 2nd November and 4th December 1882.

Ararat	Wednesday	10 October
Ballarat	Friday	13 July
Beechworth	Tuesday	8 May
Belfast	Saturday	6 October
Benalla	Friday	4 May
Castlemaine		
Echuca	Wednesday	16 May
Geelong	Thursday	26 July
Hamilton	Friday	20 July
Horsham	Friday	11 May
Maryborough	Friday	13 July
Sale	Thursday	25 October

Sandhurst	Tuesday	17 July
Shepparton	Tuesday	1 May
St. Arnaud	Wednesday	11 July
Stawell	Wednesday	9 May
Warrnambool	Wednesday	2 May

GENERAL SESSIONS: pursuant to Orders in Council of 11th December 1882 and subsequent dates.

Alexandra	Saturday	28 April
Ararat	Tuesday	12 June
Bairnsdale	Tuesday	15 May
Ballarat	Tuesday	17 April
Beechworth	Friday	10 August
Belfast	Friday	18 May
Benalla	Wednesday	8 August
Castlemaine	Friday	4 May
Clunes	Friday	13 April
Daylesford	Wednesday	18 July
Dunolly	Thursday	28 June
Echuca	Thursday	23 August
Geelong	Monday	28 May
Hamilton	Tuesday	22 May
Heathcote	Wednesday	21 March
Horsham	Thursday	6 September
Inglewood	Tuesday	24 July
Jamieson	Monday	23 April
Kilmore	Monday	19 March
Kyneton	Wednesday	2 May
Mansfield	Thursday	26 April
Maryborough	Wednesday	4 April
Melbourne	Monday	2 April
Palmerston	Tuesday	8 May
Portland	Monday	21 May
Sale	Thursday	10 May
Sandhurst	Tuesday	8 May
Shepparton	Friday	24 August
St. Arnaud	Friday	6 April
Stawell	Tuesday	4 September
Walhalla	Monday	21 May
Wangaratta	Wednesday	11 July
Warrnambool	Thursday	23 August
Wood's Point	Friday	20 April

COUNTY COURTS.—Dates fixed by the Judges.

Alexandra	Saturday	28 April
Ararat	Wednesday	13 June
Avoca	Tuesday	3 April
Bacchus Marsh		
Bairnsdale	Tuesday	15 May
Ballan	Tuesday	14 August
Ballarat	Thursday	19 April
Beaufort	Monday	11 June
Beechworth	Wednesday	2 May
Belfast	Friday	18 May
Benalla	Tuesday	19 June
Blackwood	Thursday	16 August
Bright	Friday	13 July
Camperdown	Monday	14 May
Casterton	Thursday	30 August
Castlemaine	Friday	4 May
Chiltern	Tuesday	12 June
Clunes	Friday	13 April
Colac	Saturday	12 May
Coleraine	Wednesday	23 May
Creswick	Saturday	14 April
Dandenong	Wednesday	27 June
Daylesford	Wednesday	18 July
Donald	Tuesday	10 April
Dunolly	Thursday	28 June
East Charlton	Wednesday	11 April
Echuca	Thursday	10 May
Geelong	Tuesday	20 March
Gisborne	Wednesday	25 April
Hamilton	Tuesday	22 May
Heathcote	Wednesday	21 March
Horsham	Monday	18 June
Inglewood	Tuesday	24 July
Jamieson	Monday	23 April

Kerang	Wednesday	16 May
Kilmore	Monday	19 March
Kyneton	Wednesday	2 May
Maldon	Saturday	5 May
Mansfield	Thursday	26 April
Maryborough	Thursday	5 April
Melbourne	Monday	9 April
Mornington	Friday	30 March
Nagambie	Tuesday	4 September
Ormeo	Monday	19 March
Palmerston	Tuesday	8 May
Portland	Monday	21 May
Romsey	Tuesday	24 April
Rushworth	Wednesday	5 September
Rutherglen	Tuesday	7 August
Sale	Thursday	10 May
Sandhurst	Tuesday	17 April
Seymour	Monday	3 September
Shepparton	Tuesday	8 May
Smythesdale	Wednesday	6 June
St. Arnaud	Friday	6 April
Stawell	Friday	15 June
Talbot	Wednesday	4 April
Walhalla	Monday	21 May
Wangaratta	Thursday	14 June
Warragul	Friday	25 May
Warrnambool	Wednesday	16 May
Wodonga	Wednesday	13 June
Wood's Point	Friday	20 April
Yackandandah	Tuesday	1 May
Yea	Friday	27 April

COURTS OF MINES.—Dates fixed by the Judges.

COURT OF CHIEF JUDGE.		
Melbourne
ARARAT DISTRICT.		
Ararat	Wednesday	13 June
Beaufort	Monday	11 June
Stawell	Friday	15 June
BALLARAT DISTRICT.		
Ballarat	Saturday	21 April
Clunes	Friday	13 April
Creswick	Saturday	14 April
Mount Blackwood	Thursday	16 August
Smythe's Creek	Wednesday	6 June
BEECHWORTH DISTRICT.		
Alexandra	Monday	30 April
Beechworth	Wednesday	2 May
Bright	Friday	13 July
Chiltern	Tuesday	12 June
Jamieson	Monday	23 April
Kilmore	Monday	19 March
Mansfield
Rutherglen	Tuesday	7 August
Wodonga	Wednesday	13 June
Wood's Point	Friday	20 April
Yackandandah	Tuesday	1 May
CASTLEMAINE DISTRICT.		
Castlemaine	Friday	4 May
Heidelberg
Hepburn (Daylesford)	Wednesday	18 July
Kyneton	Wednesday	2 May
Maldon	Saturday	5 May
GIPPSLAND DISTRICT.		
Bairnsdale	Tuesday	15 May
Ormeo	Monday	19 March
Palmerston	Tuesday	8 May
Sale	Thursday	10 May
Walhalla	Monday	21 May
MARYBOROUGH DISTRICT.		
Avoca	Monday	2 April
Dunolly	Thursday	28 June
Inglewood	Tuesday	24 July
Maryborough	Thursday	5 April
St. Arnaud	Friday	6 April
Talbot	Wednesday	4 April
SANDHURST DISTRICT.		
Heathcote	Wednesday	21 March
Rushworth	Wednesday	5 September
Sandhurst	Tuesday	17 April

Tenders.

PUBLIC WORKS OFFICE, MELBOURNE.

TENDERS will be received at this office until Twelve o'clock on the days and for the purposes undermentioned.

Particulars may be learnt at this office, and also at the offices named in each instance.

The Board of Land and Works will not necessarily accept the lowest or any tender.

New Tumbler Shaft for Dredge "Alligator," lying in River Yarra, Melbourne. Preliminary deposit to accompany tender, £10. Final deposit, 10 per cent. ... 21st March. (Wednesday.)

Barracks, Torpedo Stores, Workshops, &c., Swan Island Battery. Preliminary deposit to accompany tender, £50. Final deposit, 10 per cent. ... 29th March.

Supply of Bluestone Rubble at Reclamation Works, Geelong. Particulars also at Custom House, Geelong. Preliminary deposit to accompany tender, £5. Final deposit, 10 per cent. ... 29th March.

New Brick Lock-up, Police Station, Shepparton. Particulars also at Sub-Treasury, Shepparton. Preliminary deposit to accompany tender, £5. Final deposit, 10 per cent. 29th March.

New Police Quarters, Bridgewater. Particulars also at Police Station, Bridgewater. Preliminary deposit to accompany tender, £5. Final deposit, 10 per cent. ... 29th March.

Goods Shed, Port Campbell. Particulars also at Post Office, Port Campbell. Preliminary deposit to accompany tender, £10. Final deposit 10 per cent. ... 29th March.

Repairs to Quarters and New Fencing, Police Barracks, Hamilton. Particulars also at Police Station, Hamilton. Preliminary deposit to accompany tender, £10. Final deposit, 10 per cent. ... 29th March.

Sundry Repairs to Lodges, Albert and Studley Parks. Preliminary deposit to accompany tender, £5. Final deposit, 10 per cent. ... 29th March.

Timber Bridge over the River Watts, Healesville to Mount Monda Road. Particulars also at Post Office, Healesville. Preliminary deposit to accompany tender, £5. Final deposit, 10 per cent. ... 29th March.

Repairs to and Partial Re-construction of Timber Bridge over the River Yarra, at Rourke's Flat, between Lilydale and Healesville, on the Wood's Point Road. Preliminary deposit to accompany tender, £10. Final deposit, 10 per cent. ... 5th April.

Sundry Repairs, Centre Lodge, Fitzroy Gardens. Preliminary deposit to accompany tender, £5. Final deposit, £5 ... 5th April.

Additions, Fencing, &c., Police quarters, Queenstown. Particulars also at Police station, Queenstown. Preliminary deposit to accompany tender, £5. Final deposit, 10 per cent. ... 12th April.

Erection of New Bridge over River Yarra in line of Swanston street, Melbourne. Preliminary deposit to accompany tender, £200. Final deposit £5000 ... 17th May.

All deposit-receipts, &c., must be made payable to the Secretary for Public Works.

Tenders to be addressed to the Honorable the Commissioner of Public Works, and marked "Tender for —."

ALFRED DEAKIN,
Commissioner of Public Works.

Melbourne, 16th March 1883.

VICTORIAN RAILWAYS.

SEPARATE Tenders are invited for the undermentioned works, &c.

Tenders, accompanied by the necessary preliminary deposit, and endorsed "Tender for —" (as the case may be), must be deposited in the Railway Tender-box, Crown Lands Office, Treasury Gardens, Melbourne, unless otherwise stated, at or before Twelve o'clock noon of the dates as specified.

Tuesday, 20th March.—Exclusive right of discharging and storing firewood at the Doveton street firewood siding, Ballarat, from date of acceptance of tender to 30th June 1884. Particulars at the General Traffic Manager's Office, Spencer street, and at Ballarat Station. Deposit, £5. (Tenders to be forwarded to the Secretary for Railways, Spencer street.)

Wednesday, 21st March.—Carriage of about 500 tons of Coal from the Western Port Company's Mine at Kileunda to the Williamstown Railway Pier. Particulars at the Railway Store-keeper's Office, Spencer street. Preliminary deposit, £10. (Tenders to be forwarded to the Secretary for Railways, Spencer street.)

Thursday 22nd March.—Erection of Station-masters' Residences at Creswick and Daylesford. Particulars at the Engineer-

in-Chief's Office, Spencer street, and at Ballarat, Creswick, and Daylesford Stations. Preliminary deposit in each case, £20.

Thursday, 22nd March.—Construction of 12 Portable Offices. Particulars at the Engineer-in-Chief's Office, Spencer street. Preliminary deposit, £20.

Thursday, 29th March.—Supply of 1500 finished cast-steel carriage and waggon Axles, and 3000 finished cast-steel Tyres, to specification, drawings, and tests. Tenderers to state the name of the process of manufacture of the steel. Particulars at the Locomotive Superintendent's Office, Spencer street. Preliminary deposit, £300.

Thursday 29th March.—Additions and alterations to Seymour Station Buildings. Particulars at the Engineer-in-Chief's Office, Spencer street, and at Seymour Station. Preliminary deposit, £50.

Thursday 29th March.—Erection of Station-masters' Residences at Windsor, Elsternwick, North Brighton, Middle Brighton, and Newmarket. Particulars at the Engineer-in-Chief's Office, Spencer street. Preliminary deposit in each case, £20.

No tender will necessarily be accepted.

D. GILLIES,
Commissioner of Railways.

RABBIT EXTIRPATION—TENDERS FOR BRAN.

TENDERS will be received until Ten o'clock a.m. on Monday the 2nd April, for the supply of Bran, in such quantities and at such times as it may be ordered, for delivery at the under-mentioned places, up to the 29th February 1884, for the purpose of rabbit extirpation, subject to the following conditions:—

1. The bran must be sound and sweet.
 2. The price, expressed in words as well as in figures, must be per cental of 100 lbs. Bags will be returned.
 3. A price must be named for each place.
 4. Contractors must deliver at the rabbit depots any quantity ordered immediately on receipt of an order. The contract will be for such quantity as may be ordered, whether more or less than the estimate given, and if it is found that no bran will be actually needed, the Government will not be bound to receive any from the contractor.
 5. The quality of the bran will be subject to the approval of an officer of the Lands Department.
 6. The contractor must enter into the usual bond for 20 per cent. of the amount of the contract within ten days after acceptance of tender, failing which the contract will be cancelled.
 7. Tenders must be addressed to the Chairman, Tender Board, Pay Office, Treasury, Melbourne, and lodged in the Tender-box at the Pay Office, Treasury Gardens, Melbourne, or they can be sent per post. No tender will be considered if received after the time mentioned.
 8. In the event of the contractor failing to furnish the supplies, purchases will be made at contractor's risk and expense.
- Any further particulars can be obtained on application to the Secretary, Tender Board, Melbourne, or at the police stations. The lowest or any tender will not necessarily be accepted. The successful tenderer will be notified of the acceptance of his tender by letter.

Locality.	Estimate.
Boort District	100 centals.
Charlton District	120 "
Dimboola District	200 "
Horsham District	200 "
Korong District	120 "
Natimuk District	200 "
Nhill District	300 "
Swan Hill District	50 "
Werracknabeal District	160 "

WALTER MADDEN,
Commissioner of Crown Lands and Survey.

Lands Department,
Melbourne, 2nd March 1883.

TELEGRAPH POLES.

TENDERS will be received until Twelve o'clock on Friday, 13th April, for the supply of Two hundred and fifty Telegraph Poles, deliverable at Melbourne.

Specifications may be seen at the Chief Inspector's Room, General Post Office, and at the Post Offices at Macedon, Kyneton, Gisborne, Beaconsfield, Dandenong, Grantville, Queensferry, Longwood, Benalla, Avenel, Krambruk, Lorne, Winchelsea, and Birregurra.

Tenders to be endorsed "Tender for Telegraph Poles," and addressed (if by post, prepaid) to the Honorable the Postmaster-General, Melbourne, or deposited in the Tender-box at the General Post Office, Melbourne.

The amount of the preliminary deposit to be enclosed with the tender is £25.

The lowest or any tender will not necessarily be accepted.

GRAHAM BERRY,
Postmaster-General.

Post Office and Telegraph Department,
Melbourne, 14th March 1883.

Insolvency Notices.

In the Court of Insolvency at Stawell, in the Western District. —In the estate of AUGUSTUS BRYAN, of Stawell, in the colony of Victoria, laborer.

NOTICE is hereby given that a general meeting of creditors in the above estate will be held at the Court House, at Stawell, on Thursday the 22nd day of March A.D. 1883, at the hour of Twelve o'clock noon, for proof of debts and for the election of a trustee in the said estate.

Dated at Stawell the 9th day of March 1883.

R. E. JOHNS,
Chief Clerk.

The Insolvency Statute 1871.—In the Court of Insolvency, Geelong.—In the estate of RICHARD HENRY CARTER, of Skene street, Geelong, storekeeper.

NOTICE is hereby given that the estate of the said Richard Henry Carter has been sequestrated, and that a meeting of creditors has been appointed to be held at the Supreme Court House, Geelong, on Tuesday the 20th day of March 1883, at Twelve o'clock noon, for the purposes set forth in the 53rd section of the said Insolvency Statute 1871.

Dated at Geelong this 10th day of March 1883.

GEO. L. HUTCHINSON,
Chief Clerk.

N.B.—Mr. John Davison, of Geelong, is the assignee named in the order.

In the Court of Insolvency, Eastern District.—In the estate of AH NIN, of Waihalia, in the colony of Victoria, storekeeper.

NOTICE is hereby given that a general meeting of creditors in the above estate will be held at the Court House, Sale, on Wednesday the 21st day of March A.D. 1883, at the hour of Twelve o'clock noon, for the purposes set forth in the 53rd section of the Insolvency Statute 1871.

Dated at Sale the 13th day of March 1883.

H. CROFTON STAVELEY,
Chief Clerk.

In the Court of Insolvency, Melbourne.

NOTICE is hereby given that the estates of John Gall, of North Sandridge, stevedore, 4137; Henry Frederick Saunders, of Brighton, laborer, 4139; John Collins, of Richmond, grocer and greengrocer, 4140; Michael Malone, of Horsham, grocer, 4141; and James Hayden, of Windsor, bootmaker, 4142, have been sequestrated; and that general meetings of creditors in the said estates will be held at the Insolvency Court Offices, Queen street, in the city of Melbourne, on Monday the 19th day of March A.D. 1883, at the hour of Eleven o'clock in the forenoon, for the election of trustees and for the other purposes mentioned in the 53rd section of the Insolvency Statute 1871.

Dated at Melbourne this 14th day of March A.D. 1883.

CHAS. P. WILLIAMS,
Chief Clerk.

In the Court of Insolvency, Warrnambool, Western District.—In the estate of JOHN KANE, of Warrnambool, in the colony of Victoria, lighterman.

NOTICE is hereby given that a general meeting of creditors in the above estate will be held at the Court House, Warrnambool, on Wednesday the 28th day of March A.D. 1883, at the hour of Two o'clock in the afternoon, for proof of debts and for the election of a trustee in the said estate.

Dated at Warrnambool the 14th day of March 1883.

ROBERT GIBTON,
Chief Clerk.

In the Court of Insolvency, Heathcote.

NOTICE is hereby given that the estate of Robert Brand, of Murchison, in the colony of Victoria, laborer and boardinghouse keeper, has been sequestrated, and that a general meeting of creditors will be held at the Court House, Heathcote, on Thursday the 22nd day of March 1883, at Half-past eleven o'clock in the forenoon, for the purpose set forth in the 53rd section of the Insolvency Statute 1871.

Dated at Heathcote this fourteenth day of March 1883.

F. W. GREENE,
Chief Clerk.

In the Court of Insolvency, Horsham.—In the estate of NATHANIEL ROY, of Tarranginnie, in the colony of Victoria, selector and laborer.

NOTICE is hereby given that a general meeting of creditors in the above estate will be held at the Court House, Horsham, on Saturday the 24th day of March A.D. 1883, at the hour of Eleven o'clock in the forenoon, for the purposes set forth in the 53rd section of Insolvency Statute 1871.

Dated at Horsham the 8th day of March 1883.

C. G. HOLMES,
Chief Clerk.

In the Insolvency Statute 1871.—In the Court of Insolvency, Wangaratta, Northern District.—In the matter of BENJAMIN MARSHALL, of Boggy Creek, laborer.

NOTICE is hereby given that the estate of the said Benjamin Marshall has been sequestrated, and that a meeting of creditors has been appointed to be held in the Court House, Wangaratta, on Tuesday the 20th day of March 1883, at Eleven o'clock in the forenoon, for the purposes set forth in the 53rd section of the said Insolvency Statute 1871.

Dated at Wangaratta this 14th day of March 1883.

FRED. J. M. MARSDEN,
Chief Clerk.

Private Advertisements.

SHIRE OF ST. ARNAUD.

NOTICE is hereby given that (in accordance with the provisions of "The Pounds Act 1874") the Council of the Shire of St. Arnaud has appointed the first Monday in each month as the day upon which sales of cattle, unrelieased, shall be held at the Mt. Wycheproof Shire Pound.

(By order) ROBT. GORRIE, Secretary.
Shire Office, St. Arnaud, March 1st 1883.

SHIRE OF ST. ARNAUD.

NOTICE is hereby given that (in accordance with the provisions of "The Pounds Act 1874") the Council of the Shire of St Arnaud has appointed James Knapton Powell as the Poundkeeper of the Mt. Wycheproof Shire Pound.

(By order) ROBT. GORRIE, Secretary.
Shire Office, St. Arnaud, March 1st 1883. 1574

"VICTORIAN WATER CONSERVATION ACT 1881."

NOTICE is hereby given that an application, a general plan, and a description have been forwarded to the Hon. the Minister of Water Supply, under and in accordance with the provisions of Act 45 Vic., No. DCCXXVI., with the intent to constitute the Council of the Shire of Echuca (with one other Commissioner) a "Water Trust" within the limits of a proposed water-works district, fully set out and described in the said application.

Notice is also given, that copies of such general plan, description, &c., are deposited for inspection at the office of the Hon. the Minister of Water Supply, Melbourne, and at the Shire Hall, Rochester.

JOHN BRISBANE, Hon. Sec.
Shire Hall, Rochester, March 5th 1883. 1331

SHIRE OF ROMSEY.

"Victorian Water Conservation Act 1881."

NOTICE is hereby given that the Council of the Shire of Romsey has forwarded an application to the Governor in Council for authority to construct, maintain, and continue certain waterworks, and for the constitution of a Waterworks Trust, for the township of Romsey, under the provisions of the "Victorian Water Conservancy Act 1881," together with a general plan and description of the works proposed to be constructed, with the view of obtaining a loan under the said Act for the construction of such works. Copies of such plan and description are deposited at the Shire Office, Romsey.

GERARD BLACKBURN,
Secretary.
Shire Hall, Romsey,
6th February 1883. 1577

SHIRE OF BULN BULN.

BY-LAW No. 2.

A By-law of the Shire of Buln Buln, made under the 212th section of the "Local Government Act 1874," and numbered 2, for the adoption within the township of Drouin of clauses 1 to 17 and 19 and 23 of Part I. of the "Police Offences Statute 1865."

IN pursuance of the powers conferred by the "Local Government Act 1874," the President, Councillors, and Rate-payers of the Shire of Buln Buln order as follows:—
That sections 1 to 17 and 19 and 23, all inclusive, of Part I. of the "Police Offences Statute 1865," are hereby adopted in and for the portion of the shire comprised within the township of Drouin.

Passed the 24th day of October 1882.
Confirmed the 26th day of January 1883.
1575 (L.S.) DAVID CONNOR, Junr., President.
WILLIAM OULD, Secretary.

SHIRE OF CRANBOURNE.

Notice of the intention of the Council of the Shire of Cranbourne to take a portion of Crown allotment number 17, in the parish of Cranbourne, to enable the council to execute the work of widening the existing public road from Cranbourne to Sherwood, along the said allotment.

NOTICE is hereby given that the council of the said shire has caused their surveyor to prepare a plan and specification, expressing the nature and extent of the above work, and showing the exact site and measurements thereof, and on and through the above land, and the names of the owners or reputed owners, lessees or reputed lessees, and the occupiers, so far as known. Such plan and specification has been approved of by the council of the said shire, and they are deposited at the office of the council, at Cranbourne, for inspection by all persons interested, at all reasonable hours, for the space of forty clear days after this notice shall appear in the *Government Gazette*. And all persons so interested are hereby informed that the purport of the said plan and specification is to widen the Government road which runs from Cranbourne to Sherwood, along the said allotment, number seventeen, by three chains, for which purpose they propose taking a strip of said allotment, two chains in width by forty-four chains and eight links in length, along and abutting upon the existing road. And all persons affected by the proposed work are required, within forty days from the publication of this notice in the *Government Gazette*, to set forth in writing, addressed to the council of the said shire, or the municipal clerk of such shire, all objections which they may have to the said work or undertaking.

Dated this 14th March 1883.
1576 J. F. DUMARESQ, Secretary.

SHIRE OF GRENVILLE.

BY-LAW No. 3.

A By-law of the Shire of Grenville, made under section 213 of the "Local Government Act 1874," and numbered 3, for regulating the distribution of water and fixing the rates and charges which the owners and occupiers of lands and tenements shall pay in respect of water supplied.

IN pursuance of the powers conferred by the "Local Government Act 1874," the President, Councillors, and Rate-payers of the Shire of Grenville order as follows:—

1. That upon application the council will grant permission to lay down service pipes of approved size and quality from the main pipe to any tenement, and supply water for domestic purposes upon payment of One pound sterling per annum.

2. That a supply of water for domestic purposes shall not include a supply of water to any stable, or for irrigation, or for fountains, or for any ornamental purpose. No hose or pipe is to be applied to any pipe or tap for the purpose of watering the ground or trees or plants, or washing the house walls or carriage, or for any similar purpose. Any person who shall apply a hose or pipe to any stand-pipe, tap, or pipe, and use the water for any other than domestic purposes, unless under a special agreement with the council, shall on conviction forfeit and pay for every such offence a sum not exceeding Five pounds sterling.

3. That all pipes shall be laid down by a competent person under the direction of the engineer of the shire and at the expense of the person applying for such service pipe.

4. That any person who shall in any way tamper with or alter any pipe or any other part of the works whatsoever the property of the council without the permission in writing of the council being first obtained, or shall wilfully or carelessly break, injure, or open any lock, cock, valve, pipe, work, or engine shall on conviction forfeit and pay for every such offence a sum not exceeding Five pounds sterling.

5. That any person supplied with water by the council who shall wilfully or negligently allow the same to run to waste shall on conviction forfeit and pay for every such offence a sum not exceeding Five pounds sterling.

6. That notwithstanding anything herein contained, the council shall have the power of cutting off the supply of water from the premises of any person at any time.

Passed by the Council of the Shire of Grenville on the 8th day of February 1883, and confirmed on the 12th day of March 1883.

(L.S.) JOHN CLARKE, Councillor.
JOSEPH SHEPHERD, Councillor.
1578 JAMES DODDS, Secretary.

SHIRE OF GRENVILLE.

BY-LAW No. 4.

A By-law of the Shire of Grenville, made under section 213 of the "Local Government Act 1874," and numbered 4, for establishing and regulating fairs, and fixing the tolls and dues to be demanded, received, and had from every person exposing or offering for sale or selling anything at such fair.

IN pursuance of the powers conferred by the "Local Government Act 1874," the President, Councillors, and Rate-payers of the Shire of Grenville order as follows:—

1. That a fair for the sale of live stock, farm and dairy produce, provisions, or any other article, shall be held within the shire of Grenville on the Thursday before Good Friday in every year, and on every thirteenth Thursday afterwards.

2. That such fair shall be held on land appointed by the council on the days named, and be open from sunrise to sunset.

3. That the tolls and dues to be demanded, had, and received in respect of any animal or article exposed for sale, or for the use of any stall or standing place, shall be as follows:—

	£	s	d.
For every horse	...	0	6
For every head of neat cattle	...	0	3
For every sheep or lamb, up to 500	...	0	0 ½
For every sheep or lamb, above 500	...	0	0 ¼
For every goat	...	0	0 3
For every pig	...	0	0 3
For rent of each stall	...	0	0 6
For rent of each standing place	...	0	0 6

Passed by the Council of the Shire of Grenville on the 8th day of February 1883, and confirmed on the 12th day of March 1883.

(L.S.) JOHN CLARKE, Councillor.
JOSEPH SHEPHERD, Councillor.
1579 JAMES DODDS, Secretary.

NOTICE is hereby given that the partnership heretofore subsisting between us, the undersigned, James Brown Hall and John Bews, carrying on business as grocers and wine and spirit merchants in Moorabool street, Geelong, under the style or firm of "Hall and Bews," has been dissolved by mutual consent as from the tenth day of March instant. All debts due to or owing by the said late firm will be received and paid by the said John Bews, who will continue the said business from the above date in his own name and on his own account.

As witness our hands this thirteenth day of March 1883.

J. B. HALL,
JOHN BEWS.
Witness to both signatures—FRED. R. PINCOTT, solicitor,
Geelong. 1580

THE partnership hitherto existing between us, the undersigned John Bishop, William Moore Carter, and Alexander, trading as Bishop, Carter, and Co., soap makers, &c., is hereby dissolved by mutual consent dated 8th March 1883.

JOHN BISHOP,
WM. MOORE CARTER,
A. ANDERSON.

Witness—R. A. KENNEY. 1596

SHIRE OF GRENVILLE.

BY-LAW No. 3.

A By-law of the Shire of Grenville, made under section 213 of the "Local Government Act 1874," and numbered 3, for regulating the distribution of water and fixing the rates and charges which the owners and occupiers of lands and tenements shall pay in respect of water supplied.

IN pursuance of the powers conferred by the "Local Government Act 1874," the President, Councillors, and Rate-payers of the Shire of Grenville order as follows:—

1. That upon application the council will grant permission to lay down service pipes of approved size and quality from the main pipe to any tenement, and supply water for domestic purposes upon payment of One pound sterling per annum.

2. That a supply of water for domestic purposes shall not include a supply of water to any stable, or for irrigation, or for fountains, or for any ornamental purpose. No hose or pipe is to be applied to any pipe or tap for the purpose of watering the ground or trees or plants, or washing the house walls or carriage, or for any similar purpose. Any person who shall apply a hose or pipe to any stand-pipe, tap, or pipe, and use the water for any other than domestic purposes, unless under a special agreement with the council, shall on conviction forfeit and pay for every such offence a sum not exceeding Five pounds sterling.

3. That all pipes shall be laid down by a competent person under the direction of the engineer of the shire and at the expense of the person applying for such service pipe.

4. That any person who shall in any way tamper with or alter any pipe or any other part of the works whatsoever the property of the council without the permission in writing of the council being first obtained, or shall wilfully or carelessly break, injure, or open any lock, cock, valve, pipe, work, or engine shall on conviction forfeit and pay for every such offence a sum not exceeding Five pounds sterling.

5. That any person supplied with water by the council who shall wilfully or negligently allow the same to run to waste shall on conviction forfeit and pay for every such offence a sum not exceeding Five pounds sterling.

6. That notwithstanding anything herein contained, the council shall have the power of cutting off the supply of water from the premises of any person at any time.

Passed by the Council of the Shire of Grenville on the 8th day of February 1883, and confirmed on the 12th day of March 1883.

(L.S.) SAMUEL STOKES,
EDWARD WHITE.
Witness—H. J. FARMER, solicitor, Melbourne. 1612

NOTICE is hereby given that the partnership hitherto subsisting between the undersigned Thomas Vicary and Charles Godde Lush, under the style or firm of "Vicary and Co.," as general merchants and commission agents at Wanooing, Paroo River, in the colony of New South Wales, has been dissolved by mutual consent as from the twelfth day of December, One thousand eight hundred and eighty-two.

The business will in future be carried on under the same style or firm by the said Thomas Vicary alone, by whom all debts due to and by the late firm will be received and paid.

Dated this fourteenth day of December 1882.

THOS. VICARY,
CHAS. G. LUSH.

Witness to the signature of the said Thomas Vicary—
JOHN O'GRADY, grazier, Wannaring, N.S.W.

Witness to the signature of the said Charles Godde Lush—
JOHN KIDDLE, solicitor, Bank place, Melbourne. 1617

RECEIPTS AND EXPENDITURE OF THE BALLAARAT GAS COMPANY, for Half-year ending 31st January 1883.

<i>Dr.</i>			
To Gas rates	£12,234	12	4
Residual products, viz.:			
Coke sold	£740	13	10
Tar sold	247	10	8
		988	4
Sundry accounts outstanding 31st July last		364	2
Transfer fees		0	2
Interest received		60	4
Gas stoves		14	19
Cash withdrawn from deposits		522	16
Cash in hand 31st July 1882		2853	7
		£17,038	10
		2	

<i>Cr.</i>			
By Land and buildings	£950	15	0
Plant and apparatus	1802	6	5
Coal purchased	4584	3	8
Lime purchased	354	3	0
Meters purchased	174	16	11
Gas stoves purchased	43	4	6
Advertising, printing, and stationery	44	3	6
Dividends paid shareholders	2922	0	0
General charges	2702	5	1
General repairs	1202	3	10
Discounts, &c., to consumers	263	18	6
Sundry accounts payable 31st July last	902	0	10
Cash placed on deposit	21	0	0
Cash in hand 31st January 1883	1071	8	11
		£17,038	10
		2	

E. & O. E.
ROBERT LEWIS, Chairman.
W. H. FIGGIS, Secretary.

Ballaarat, 15th Feb. 1883.

Audited and found correct,
CHAS. EYRES,
FREDK. C. DOWNES,
Auditors.

Ballaarat, 21st Feb. 1883.

Declared before me, one of Her Majesty's Justices of the Peace for the colony of Victoria, this 8th day of March 1883—
ANDREW ANDERSON, J.P. 1590

Patent for an "Improved Bark Mill."

THIS is to notify that Hugh Anderson and Henry Hobbs, both of Geelong, engineers, did on the twenty-fourth day of October 1882, deposit at the office of the Registrar-General, in Melbourne, a specification, or instrument in writing, under their hands and seals, particularly describing and ascertaining the nature of the said invention, and in what manner the same is to be performed; and that by reason of such deposit the said invention is protected and secured to them exclusively for the term of six calendar months thence next ensuing: And I do further notify that the said Hugh Anderson and Henry Hobbs have given notice, in writing, at my chambers for patent cases, of their intention to proceed with their application for letters patent for the said invention, and that I have appointed Monday the sixteenth day of April next, at Eleven o'clock in the forenoon, at my said chambers, to hear and consider the said application and all objections thereto; and I do hereby require all persons having an interest in opposing the grant of such letters patent to leave, on or before the twelfth day of April, at my said chambers for patent cases, in Melbourne, particulars in writing of their objections to the said application, otherwise they will be precluded from urging the same.

Given under my hand this fourteenth day of March A.D. 1883.

GEO. B. KERFERD,

Attorney-General,
Chambers of the Law Officer for Patent Cases, Patent Office,
Registrar-General's Department, Queen street, Melbourne. 1598

Patent for "An invention for grinding and amalgamating quartz, bones, cement, fireclay, zinc, pyrites, shale, copper, tin, and other ores, to be known as 'Cook's centrifugal pulverizer and amalgamating tables.'"

THIS is to notify that Richard Cook, of Sheffield, in England, engineer, did, on the twelfth day of October 1882, deposit at the office of the Registrar-General, in Melbourne, a specification, or instrument in writing, under his hand and seal, particularly describing and ascertaining the nature of the said invention, and in what manner the same is to be per-

formed; and that by reason of such deposit the said invention is protected and secured to him exclusively for the term of six calendar months thence next ensuing: And I do further notify that the said Richard Cook has given notice, in writing, at my chambers for patent cases, of his intention to proceed with his application for letters patent for the said invention, and that I have appointed Monday the ninth day of April next, at Eleven o'clock in the forenoon, at my said chambers, to hear and consider the said application and all objections thereto; and I do hereby require all persons having an interest in opposing the grant of such letters patent to leave, on or before the fifth day of April, at my said chambers for patent cases, in Melbourne, particulars in writing of their objections to the said application, otherwise they will be precluded from urging the same.


Given under my hand this fifteenth day of March A.D. 1883.
GEO. B. KERFERD,
Attorney-General,
Chambers of the Law Officer for Patent Cases, Patent Office,
Registrar-General's Department, Queen street, Melbourne.
Jas. Hingston, 76 Chancery lane, Melbourne, agent for the applicant. 1619

APPLICATION FOR REGISTRATION OF MORE THAN ONE TRADE MARK.—(Nos. 618, 619, and 620.)


To the Registrar-General.

I PHILLIP BLASHKI, of Number 75 and 120 Bourke street east, in the city of Melbourne, in the colony of Victoria, Jeweller and tobacconist, apply to be registered as proprietor of the following trade-marks, numbered from 618 to 620.

The trade-marks are described as follows:—
Number 618 consists of the words "Heralda," in a scroll beneath which appears the design appearing in the following engraving, beneath which appears the letters "P. B." within a scroll, as delineated by the following engraving:—



Number 619 consists of the words "Pompeja" and the letters "P. B." within a circle, also enclosing the two flourishes or scrolls appearing with the circle on the following engraving:—



Number 620 consists of the design on which the figure of an archer, with extended bow, appears astride of an eagle. This is surmounted by two arched semicircular lines, within which is the word "Cupido," below the eagle is the word "Habana." The whole mark is represented by the following engraving:—



I desire that the said trade-marks may be registered in respect of the description of goods following, that is to say:—
As to number 618, 619, and 620, in respect of the following goods contained in class forty-five:—
"Cigars."

Dated the first day of March A.D. 1883.

PHILLIP BLASHKI.

Witness—THEODORE FINK, solicitor, Melbourne. 1616

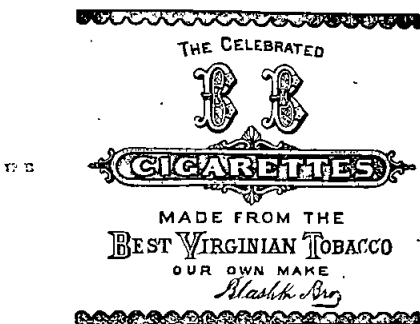
APPLICATION FOR REGISTRATION OF ONE TRADE-MARK.—(No. 617.)

To the Registrar-General.
W^F, AARON BLASHKI, HENRY BLASHKI, and GAD LOUIS BLASHKI, of Number 75 Bourke street east, in the city of Melbourne, colony of Victoria, tobaccoists, apply to be registered as proprietors of a trade-mark, which consists of the words, letters and scroll, or design now described, that is to say:—

"The Celebrated
 B. B.
 Cigarettes
 made from the
 Best Virginian Tobacco
 our own make

Blashki Bros."

and also of the scroll or design appearing on the said paper and in connection with which the above letters and words appear, together with the border enclosing such design, and which is represented by the following engraving:—



We desire that the said trade-mark may be registered in respect of the description of goods following contained in class forty-five, that is to say:—

"Cigarettes."

Dated this 1st day of March a.d. 1883.

AARON BLASHKI,
 HENRY BLASHKI,
 G. LOUIS BLASHKI.

Witness—THEODORE FINK, solicitor, Melbourne. 1615

STATUTORY NOTICE TO CREDITORS.

PURSUANT to the Statute of Trusts 1864, notice is hereby given that creditors or other persons having claims against the estate of *Blanche Alice Drew*, late of *Clyde Cottage*, *Shelley street*, *Richmond*, but formerly of *Millswyn street*, *South Yarra*, in the colony of *Victoria*, widow, deceased, who died on the eleventh day of *December 1882*, and probate of whose last will and testament was granted by the *Supreme Court of the Colony of Victoria*, on the eighth day of *February*, *One thousand eight hundred and eighty-three*, to *Robert Hookins*, of *Collins street east*, *Melbourne*, one of the executors named in and appointed the said will, are hereby required to send particulars of such claims or demands to the said *Robert Hookins* as such executor, at the office of *Messrs. Duffy and Wilkinson*, number *69 Chancery lane*, *Melbourne*, on or before the second day of *April next*, after which date the said *Robert Hookins* will proceed to distribute the assets of the said deceased amongst the persons entitled thereto, with regard only to such claims or demands of which he shall then have had notice, and the said *Robert Hookins* will not be answerable or liable for the assets or any part thereof so paid or distributed to any person of whose claim or demand he shall not then have had notice.

Dated this eighth day of *March 1883*.

DUFFY AND WILKINSON, No. 69 Chancery lane, Melbourne, proctors for the said *Robert Hookins*. 1597

AMELIA DEANS, DECEASED.

Statutory Notice to Creditors and Others.

NOTICE is hereby given that, pursuant to the 60th section of the Statute of Trusts 1864, that all creditors and other persons having any claims or demands upon or against the estate of *Amelia Deans*, late of *Ararat*, in the colony of *Victoria*, widow, deceased, who died on the twelfth day of *February*, *One thousand eight hundred and eighty-three*, and probate of whose will was granted by the *Supreme Court of the said colony* to the executor named in and appointed by the said will, are required to send in particulars of such claims to the said executor, to the care of the undersigned, on or before the tenth day of *April*, *One thousand eight hundred and eighty-three*, after which day the said executor will be at liberty to distribute the assets of the said deceased, or any part thereof, amongst the parties entitled thereto, having regard only to the claims and demands of which he shall then have had notice, and that the said executor will not be liable for the assets, or any part thereof, so paid or distributed to any person of whose claim he shall not have had notice at the time of such distribution.

Dated this ninth day of *March*, *One thousand eight hundred and eighty-three*.

JOHN Y. PRESSWELL, *Barkly street*, *Ararat*, proctor for the said executor. 1620

NOTICE TO CREDITORS.

RICHARD VINE, Deceased.—Pursuant to the Statute of Trusts 1864, notice is hereby given that all creditors and other persons having any claim against the estate of *Richard Vine*, late of *Portland*, in the colony of *Victoria*, gentleman, deceased, are required to send particulars of the same in writing to *Fredk. Lewis Lyne*, of *Portland*, aforesaid, solicitor to *James Trangmar* and *Robert William Corney*, Esquires, trustees of and under the will of the said *Richard Vine*, deceased, and *Robert Matheson*, Esq., legal personal representative of the said testator, on or before the thirtieth day of *April next*, after which date the said trustees and legal personal representative will proceed to distribute the said estate, and will not be responsible for any claims of which they shall not then have had notice.

Dated this fourteenth day of *March 1883*.
 FREDK. L. LYNE, proctor for the said trustees and legal personal representative. 1624

In the Supreme Court of the Colony of Victoria.—*Fi. Fa.*
 No. 818.

WILKINSON v. SANDER.

NOTICE is hereby given that the Sheriff of the Midland District will cause to be sold by public auction, on *Wednesday the 18th day of April 1883*, at *Twelve o'clock noon*, at the *Metropolitan Hotel*, *Bull street*, *Sandhurst*, all the above-named defendant's right, title, and interest in and to allotment twenty-four B, situate in the parish of *Minto*, county of *Bendigo*, containing *122 acres 2 roods 26 perches*, be the same more or less.

Also allotment two A two of section five, parish of *Shelbourne*, county of *Bendigo*, containing *40 acres*, be the same more or less, unless this execution be previously satisfied.

Terms—Cash. No cheques taken.

JAMES ALLAN, Sheriff's officer.
 Sheriff's Office, Sandhurst, March 14th 1883. 1581

Mining Notices.

WHEEL MARGERY GOLD MINING COMPANY,
 NO LIABILITY, CHEWTON.

NOTICE is hereby given that an Extraordinary Meeting of the above-named company will be held at the *Imperial Hotel*, *Lyttleton street*, *Castlemaine*, on *Wednesday, March 28th 1883*, at seven o'clock p.m.

Business:—To cancel the whole of the present rules of the company, and to adopt new rules.
 To confirm the minutes of the said meeting.
 1557 H. C. THORBURN, Manager.

BARNE'S FREEHOLD TRIBUTE COMPANY,
 NO LIABILITY.

AN Extraordinary Meeting of Shareholders will be held at the company's office, *Loridan's Buildings*, *Sandhurst*, on *Friday, 30th March 1883*, at *11.30 a.m.* Business: To receive and adopt balance-sheet and elect directors and auditor.
 1582 JAMES H. McCOLL, Manager.

LADY BARKLY GOLD MINING COMPANY
 REGISTERED.

NOTICE is hereby given that an Extraordinary Meeting of the Shareholders of the above company will be held at the company's office, *Beehive Mining Exchange Chambers*, *Sandhurst*, on *Monday the second day of April 1883*, at *4.30 p.m.* Business: To confirm the resolutions passed on the *15th January last* for the erection and working of a crushing plant jointly with the *South St. Mungo Company No Liability*. To amend the rules of the company for the purposes of such joint erection and working.

To make such other rescissions, amendments, and alterations of the rules of the company as may be deemed advisable, and to confirm the minutes of the meeting.

Dated this fourteenth day of *March 1883*.
 1583 JOHN D. CROFTS, Manager.

NICHOLS FREEHOLD GOLD MINING COMPANY,
 NO LIABILITY, MOUNT GREENOCK.

NOTICE.—An Extraordinary Meeting of the above-named company and of the Shareholders therein is thereby convened to be holden on *Monday, 2nd April 1883*, at *5.30 p.m.* at *Unicorn Hotel*, *Sturt street*, *Ballarat*. Business: To pass a resolution that the company be voluntarily wound up; and to authorize the directors out of the funds in the hands of the company to declare a dividend (winding up) on all shares upon which the last (23rd) call has been paid.

J. A. CHALK, Manager.
 49 Sturt street, Ballarat. 1591

RENAISSANCE MINING COMPANY LIMITED.

AN Extraordinary Meeting of the above-named company will be held at the office of the company, *Lyttleton street*, *Castlemaine*, on *Saturday the 31st March 1883*, at *3 o'clock p.m.*, to transact the following business:—To determine (1) Whether the company shall be voluntarily wound up; (2) the course to be pursued by the directors for the said purpose; (3) the mode of disposal of any surplus of the company's property which may remain after the completion of the winding up; (4) to direct how the books and documents of the company shall be disposed of; and (5) to confirm the minutes of such meeting.

1595 C. TOLSTRUP, Manager.

MILLS REEF QUARTZ MINING COMPANY
NO LIABILITY, LINCOLN GULLY, CRESWICK.
THE Half-yearly Meeting of this company will be held at the British Hotel, Creswick, at 4.15 p.m. on Tuesday, March 27th 1883.
 Business: To elect directors, auditors, &c., and to receive reports and balance-sheet.
 1594 EDWD. BOYCE, Manager.

SOUTHERN CROSS QUARTZ MINING COMPANY
(NO LIABILITY), TALBOT.
NOTICE.—An Extraordinary Meeting of Shareholders in the above company will be held at the Clarence Hotel, Elizabeth st., Melbourne, Thursday the 29th day of March 1883, at 8.30 p.m.
 Business: To authorize the directors to mortgage the company's plant and lease for such sum as the meeting may determine, and to confirm the minutes of said meeting.
 1599 H. ROBINSON, Manager.

THE WESTERN STAR QUARTZ MINING COMPANY
NO LIABILITY, DAYLESFORD.
NOTICE is hereby given that an Extraordinary Meeting of Shareholders of the above-named company will be held at the company's office, 105 Collins street west, Melbourne, on Tuesday, 3rd April 1883, at 4 o'clock in the afternoon.
 Business:
 1. To pass a resolution requiring the company to be voluntarily wound up.
 2. To determine the course to be pursued by the directors for the above purpose and the mode of disposal of any surplus of the company's property which may remain after the completion of the winding up.
 3. To determine as to the disposal of the books and documents of the company.
 4. To confirm the minutes of such meeting.
 1600 CHAS. E. KER, Manager.

THE NEWINGTON AND PLEASANT CREEK QUARTZ MINING COMPANY REGISTERED.
NOTICE.—An Extraordinary Meeting of the Shareholders in the above company will be held at the Commercial Hotel, Main street, Stawell, at 8.30 o'clock p.m. on Monday the 9th day of April 1883.
 Business: To pass a resolution requiring the said company to be wound up by the court as provided for in sub-section in clause 59 of the Act number 409, or to authorize the sale of the company's plant and other property and the mode of disposing hereof and of the books.
 By order of the directors,
 1622 P. O. KEMPSON, Manager.

DUKE OF EDINBURGH QUARTZ MINING COMPANY
NO LIABILITY, REEDY CREEK.
NOTICE.—The 16th Call of One farthing is now due and payable at the office of the company, 249 Smith street, Fitzroy.
 1571 JOHN SPAVEN, Manager.

THE TOOMBON GOLD MINING COMPANY
NO LIABILITY.
NOTICE.—A Call (No. 19) of Sixpence per 19200th share has been made upon the uncalled capital of the company, due and payable at the office of the company at Walthalla on Wednesday the 14th day of March 1883.
 1572 FRED. C. TRICKS, Manager.

GOLDEN CROWN GOLD MINING COMPANY
NO LIABILITY.
NOTICE is hereby given that a Call, the 1st, of 2d. per share has been made, payable at the company's office, Eaglehawk, on Wednesday the 11th of April 1883.
 1584 HAY KIRKWOOD, Manager.

SYDNEY FLAT GOLD MINING COMPANY
(NO LIABILITY).
NOTICE.—A Call (the fourth) of One penny per share has been made, due and payable at the company's office, Camp Chambers, Eaglehawk, on Wednesday, 14th March 1883.
 1585 W. B. WALKER, Manager.

Sixth Schedule.
I THE undersigned, hereby make application to register the Welshman's Gold Mining Company No Liability as a no-liability company under the provisions of the Mining Companies Act 1871.
 1. The name of the company is to be "The Welshman's Gold Mining Company No Liability."
 2. The place of operations is at Welshman's Reef, Sandy Creek, near Maldon.
 3. The registered office of the company will be situated at Number sixty-five, Temple Court, Melbourne.
 4. The value of the company's property, including leased ground and machinery, is Five thousand pounds.
 5. The number of shares in the company is thirty-two thousand, of Five shillings each, of which six thousand are fully paid-up shares, and sixteen thousand three hundred and seventy-two shares are paid up to Two shillings each.
 6. The number of shares subscribed for is twenty-two thousand four hundred and twenty-two.
 7. The name of the manager is George Horatio Thompson.
 8. The names and addresses and occupations of the shareholders, and the number of shares held by each at this date, are as below:—
 Bamford, James, 97 Collins street east, Melbourne, dentist 5625
 Duerdin, James, 105 Collins street west, Melbourne, attorney-at-law 4115

Thwaites, Thomas Henry, 64 Little Collins street east, Melbourne, cabinetmaker	2600
Mitchell, William, 53 Errol street, Hotham, near Melbourne, watchmaker	1405
Gray, William, Wellington street, Collingwood, near Melbourne	1040
Miller, F. B., Normanby Road, Kew, near Melbourne, gentleman	1125
Atkin, Charles A., 41 Errol street, Hotham, chemist	625
Norman, William, Clarendon street, Emerald Hill, plumber	765
Corris, Thomas, 15 La Trobe street east, Melbourne, boot-maker	500
Bucirde, William Henry, 193 Gore street, Fitzroy, accountant	972
Fraser, Alexander, 96 Hoddle street, Collingwood, accountant	700
Fulton, E. Graham, Park street west, Emerald Hill, wine merchant	300
Roberts, John R., Sandy Creek, Maldon, mining manager	500
Howitt, Edward, Fulton street, St. Kilda, near Melbourne, gentleman	400
Maddocks, William Edward, 97 Collins street east, Melbourne, dentist	340
Bates, William Samuel, 174 Lonsdale street east, Melbourne, dairyman	330
Wise, Alfred Alexander, 24 Hornby street, Windsor, near Melbourne, clerk	330
Taylor, Alexander, Melbourne, mining agent	300
Paser, Christian, 49 St. David street, Fitzroy, billiard-table manufacturer	250
Harrison, J. B., 34 Collins street west, sharebroker	200
Murray, John, 22 Rupert street, Collingwood, pensioner	200
Gray, Caroline, Melbourne	100
Carlyon, W. H., Brighton, merchant	50
Vautier, Joseph, 21 Grey street, South Yarra, gentleman	25
Paterson, William, 8 Market Buildings, Collins street west, clerk	25
Mair, William, Emerald Hill, clerk	200
Thompson, George Horatio, manager, in trust for company	9578

32,000

Dated this twelfth day of March, One thousand eight hundred and eighty-three.
 G. H. THOMPSON.
 Witness to signature—A. W. HARSTON, J.P.

I, GEORGE HORATIO THOMPSON, of No. 65 Temple Court, Collins street west, Melbourne, in the colony of Victoria, manager, do solemnly and sincerely declare—
 1. I am the manager of the said intended company.
 2. The above statement is, to the best of my belief and knowledge, true in every particular.
 And I make this solemn declaration conscientiously believing the same to be true, and by virtue of the provisions of an Act of the Parliament of Victoria rendering persons making a false declaration punishable for wilful and corrupt perjury.
 G. H. THOMPSON.
 Declared at Melbourne, in the colony of Victoria, this twelfth day of March, One thousand eight hundred and eighty-three, before me—A. W. HARSTON, J.P. 1602

I THE undersigned, do hereby make application to register The Jones Bradford Quartz Mining Company as a no-liability company under the provisions of the Mining Companies Act 1871.
 1. The name of the company is to be The "Jones Bradford Q. M. Company No Liability."
 2. The place of operations is at Korweinguboora.
 3. The registered office of the company will be situated at Ballarat.
 4. The value of the company's property, including claim and machinery, is Two thousand pounds.
 5. The number of shares in the company is twelve thousand, of Six shillings each.
 6. The number of shares subscribed for is twelve thousand.
 7. The name of the manager is William Bradford.
 8. The names and addresses and occupations of the shareholders and the number of shares held by each at this date, are as below:—

Name, Address, Occupation.	Number of Shares.
Thomas Jones, Barkstead, farmer	1300
George Craib, Ballarat, clerk	1300
George Brown, Ballarat, engineer	1300
Arthur S. Jones, Barkstead, farmer	1300
Wm. Henry Jones, Barkstead, farmer	1300
Thomas Robert Jones, Barkstead, farmer	1300
Wm. Bradford, sr., Ballarat, investor	1300
James Berryman, Ballarat, mine manager	1300
William Bradford, Ballarat, manager, in trust	1000

12000

WM. BRADFORD, Manager.
 Witness to signature—J. NOBLE WILSON.
 Dated this 14th day of March 1883.

I, WM. BRADFORD, legal manager, do solemnly and sincerely declare that—
 1. I am the manager of the said intended company.
 2. The above statement is, to the best of my belief and knowledge, true in every particular.
 And I make this solemn declaration conscientiously believing the same to be true, and by virtue of the provisions of an Act of Parliament of Victoria rendering persons making a false declaration punishable for wilful and corrupt perjury.
 WM. BRADFORD.
 Taken before me, at Ballarat, this the 14th day of March 1883
 —J. N. WILSON, J.P. 1592

Sixth Schedule.

I THE undersigned, hereby make application to register the Old Quartz Hill Gold Mining Company, Chewton, as a no-liability company under the provisions of the Mining Companies Act 1871.

1. The name of the company is to be the Old Quartz Hill Gold Mining Company (No Liability).
2. The place of present operations is at Chewton.
3. The registered office of the company will be situated at 41 Collins street west, Melbourne.
4. The value of the company's property, including lease and machinery, is £2500.
5. The number of shares in the company is 24,000, of Five shillings each.
6. The number of shares subscribed for is 20,000.
7. The name of the manager is Henry Sinnatt.
8. The names and addresses and occupations of the shareholders, and the number of shares held by each at this date, are as below:—

Name, Address, and Occupations.	No. of Shares.
Danks, John, Bourke street, brassfounder...	500
McKinley, Alex., Queen street, printer ...	250
Rickard, James J., Warrnambool, contractor ...	1250
Nichol, James J., Warrnambool, gentleman ...	750
Teague, Dr. George P., Melbourne, M.D. ...	250
Teague, John, J. E. Chewton, gentleman ...	250
Lewis, Robert, Ballarat, soda-water manufacturer ...	500
Evans, John, Castlemaine, hotel proprietor ...	1350
Sinnatt, E. G., St. Kilda, gentlewoman ...	1000
Middleton, T. M., Melbourne, traveller ...	750
Ford, George, Parkville, clerk ...	750
Gadd, W. Smithers, 41 Collins street west, sharebroker ...	500
Mayer, George, Collins street west, hotel proprietor ...	250
Dangerfield, Chas., Melbourne, ironfounder ...	500
Thomas, Michael, Sandhurst, gentleman ...	250
Green, William, Fitzroy, hotel proprietor ...	250
Williams, R., Sandhurst, storekeeper ...	250
Ford, J. W., Parkville, engineer ...	750
Grover, Harry, St. Kilda, gentleman ...	500
Cundell, W. M., Melbourne, gentleman ...	125
Gould, S., Eastern Hill, spinster ...	125
Coombs, J. B., Collins street west, accountant ...	250
Chase, L. H., Melbourne, civil engineer ...	250
McKechney, Robt., Melbourne, accountant ...	250
Roberts, Mrs. R., Melbourne, gentlewoman ...	250
Edmondson, J., Melbourne, gentleman ...	250
Fraser, J., Melbourne, ironfounder ...	250
Piliard, J. B., Fitzroy, merchant ...	250
Tidy, Thomas, Melbourne, accountant ...	250
Robb, John, Melbourne, railway contractor ...	250
Mould, H. J., Melbourne, ironfounder ...	250
Balderson, J. G., Melbourne, accountant ...	250
Welch, W. H., Melbourne, gentleman ...	250
Vincent, R. P., South Yarra, contractor ...	250
Davidson, J. G., Melbourne, cordial manufacturer ...	250
Lang, Ann, Carlton, gentlewoman ...	250
Tulloch, W., Melbourne, boot manufacturer ...	250
Pratt, J. M., Melbourne, auctioneer ...	250
Hall, Robert, Melbourne, carrier ...	250
Rees, J. W., Melbourne, traveller ...	250
Green, E., Melbourne, chemist ...	250
Green, Alfred, Fitzroy, engineer ...	250
Hill, George J., Fitzroy, merchant ...	250
Hall, W. Hadey, Brighton, gentleman ...	250
Gillespie, W., Hotham, carrier ...	250
Dermott, Edward, Caulfield, gentleman ...	250
Pierce, Thomas W., Melbourne, gentleman ...	250
Tong, W., Melbourne, merchant ...	250
Tong, S., Melbourne, merchant ...	250
Sinnatt, Henry (in trust), Collins street west, legal manager ...	5630
Total ...	24,000

Dated this fourteenth day of March 1883.

HY. SINNATT, Manager.

Witness to signature—THOS. F. BUTLER.

I, HENRY SINNATT, of 41 Collins street west, Melbourne, do solemnly and sincerely declare that—

1. I am the manager of the said intended company.
 2. The above statement is, to the best of my belief and knowledge, true in every particular.
- And I make this solemn declaration conscientiously believing the same to be true, and by virtue of the provisions of an Act of Parliament of Victoria rendering persons making a false declaration punishable for wilful and corrupt perjury.

Taken before me this fourteenth day of March 1883—THOS. F. BUTLER, a Commissioner of the Supreme Court of the Colony of Victoria for taking affidavits. 1601

Sixth Schedule.

I THE undersigned, hereby make application to register the Freemason's Reef Gold Mining Company as a no-liability company under the provisions of "The Mining Companies Act 1871.

1. The name of the company is to be the Freemason's Reef Gold Mining Company No Liability.
2. The place of operations is at Junction Hill, Yea.
3. The registered office of the company will be situated at Melbourne, No. 1 Queen street.
4. The value of the company's property, including leasehold land, improvements, and machinery, is £12,000.
5. The number of shares in the company is 24,000, of Ten shillings each, 8,000 of which are paid up to 5s. each.
6. The number of shares subscribed for is 22,000.
7. The name of the manager is Edmund C. Newbould.

No. 37.—MARCH 16, 1883.—6.

8. The names and addresses and occupations of the shareholders, and the number of shares held by each at this date, are as below:—

Name, Address, Occupation.	No. of Shares.
S. W. Haynes, Yea, miner ...	1334
W. Tiller, Yea, miner ...	1334
W. Wangman, Yea, miner ...	1332
M. Marks, Fitzroy, gentleman ...	500
F. Brown, Fitzroy, gentleman ...	500
T. Brown, Melbourne, gentleman ...	1200
A. Solomon, Collingwood, clerk ...	200
S. Greenberg, Melbourne, hotelkeeper ...	2000
A. Nyberg, Warrnambool, merchant ...	200
R. Woods, Windsor, land agent ...	200
J. F. Friedman, Sandhurst, mining manager ...	200
D. F. Fraser, South Yarra, land agent ...	200
E. C. Newbould, Melbourne, investor ...	1600
B. W. Davey, South Yarra, builder ...	200
A. J. Major, Albert Park, solicitor ...	200
G. F. Major, Albert Park, solicitor ...	200
A. Athens, Melbourne, gentlemen ...	200
J. Snowball, Melbourne, solicitor ...	400
R. Taylor, Melbourne, broker ...	200
J. H. Caton, South Yarra, gentleman ...	4500
H. Marks, Melbourne, broker ...	4700
J. T. Taylor, Melbourne, hotelkeeper ...	200
G. Part, Melbourne, gentleman ...	200
L. Powell, Melbourne, architect ...	200
E. C. Newbould, Melbourne, investor, in trust for the company ...	2000
Total ...	24,000

Dated this 15th day of March 1883.

(Signed) EDMUND C. NEWBOULD, Manager.

Witness to signature—JOHN H. LANDELLS.

I, EDMUND C. NEWBOULD, do solemnly and sincerely declare that—

1. I am the manager of the said intended company.
 2. The above statement is, to the best of my belief and knowledge, true in every particular.
- And I make this solemn declaration conscientiously believing the same to be true, and by virtue of the provisions of an Act of Parliament of Victoria rendering persons making a false declaration punishable for wilful and corrupt perjury.

(Signed) EDMUND C. NEWBOULD.

Taken before me this 15th day of March 1883—(Signed) DENNIS WILDER, J.P. 1618

THE BISMARCK GOLD MINING COMPANY LIMITED. REEDY CREEK.

NOTICE is hereby given that the undermentioned shares forfeited for non-payment of calls will be sold by auction by Messrs. Gemmell, Tuckett, and Co., at their rooms, Collins street west, Melbourne, on Saturday, 17th March 1883, at 11.30 a.m. :—
 100—23501 to 23600; 350—12501 to 12750, 12851 to 12950; 125—19251 to 19375; 125—19376 to 19500; 300—8001 to 8300; 200—8301 to 8500; 500—11501 to 12000; 500—14501 to 15000.
 1525 J. K. BICKERTON, Manager.

THE MOUNTAINEER BLACK RIVER GOLD MINING COMPANY LIMITED, BLACK RIVER.

NOTICE is hereby given that the undermentioned shares, forfeited for non-payment of calls, will be sold by auction by Messrs. Gemmell, Tuckett, and Co., at their rooms, Collins street west, Melbourne, on Saturday, 17th March 1883, at 11.30 a.m. :—100 shares, Nos. 1826 to 1925; 150, 4501 to 4650; 250, 5001 to 5250; 500, 3501 to 4000; 250, 10001 to 10250; 250, 2001 to 2250; 250, 8751 to 9000; 250, 11401 to 11600; 9601 to 9650; 1100, 1 to 500; 3251 to 3500; 8501 to 8750; 1601 to 1700; 12, 9989 to 10,000.
 1526 J. K. BICKERTON, Manager.

GREAT EXTENDED VICTORIA COMPANY (NO LIABILITY).

J. H. TEAGUE AND CO. will sell by public auction at the Beehive Mining Exchange, Sandhurst, on Saturday, 24th March 1883, at Half-past Four o'clock p.m., the undermentioned shares, forfeited for non-payment of sixth call of Three pence per share, unless the said call and expenses are previously paid to me:—
 Shares, Nos. from 1 to 24,000, except those upon which the call has been already paid.
 1588 W. W. BARKER, Manager.

DUKE OF EDINBURGH GOLD MINING COMPANY LIMITED.

NOTICE is hereby given that every share, from 1 to 24,000, on which the 10th call of 2d. per share remains unpaid are forfeited, and will be sold by public auction, on Saturday the 24th of March 1883, at Sandhurst.
 1587 HAY KIRKWOOD, Manager.

DUKE OF WELLINGTON GOLD MINING COMPANY, NO LIABILITY.

NOTICE is hereby given that every share, from 1 to 24,000, on which the 3rd call of 2d. per share remains unpaid are forfeited, and will be sold by public auction, on Saturday the 24th day of March 1883, at Sandhurst.
 1588 HAY KIRKWOOD, Manager.

GREAT EXTENDED HUSTLERS QUARTZ MINING COMPANY.

H. M. LARKS AND CO. will sell by auction, at the Victoria hotel, Sandhurst, on Saturday, 24th March, at 4 o'clock p.m., all shares in the above-named company on which the seventh call is then unpaid.
G. W. CRAIG, Manager.
1589

NO. 20 FREEHOLD TRIBUTE COY., NO LIABILITY. (SEBASTIAN).

NOTICE.—All shares on which the 4th call of 2d. per share remains unpaid are forfeited, and will be sold by Messrs. J. H. Teague and Co., on Saturday, March 24th 1883, unless previously paid.
JAMES G. WEDDELL, Manager.
Albion Chambers, Sandhurst. 1603

ACOTT QUARTZ MINING COMPANY NO LIABILITY, AXEDALE.

NOTICE.—All shares on which the 5th call of 3d. per share remains unpaid are forfeited, and will be sold by Messrs. Holmes, White, and Co., on Saturday, March, 24th 1883, unless previously paid.
JAMES G. WEDDELL, Manager.
Albion Chambers, Sandhurst. 1604

"SANDERS TRIBUTE" COY. NO LIABILITY.

ALL shares in the above company, from 1 to 24000, upon which the 2nd call of 3d. per share remains unpaid, will be sold by public auction, by Mr. T. Moore, at the Victoria Hotel, Sandhurst, on Saturday, March 24th /83, unless all calls and expenses be previously paid.
FRED. SEWELL, Manager.
1605

ALBERT VICTOR QUARTZ MINING COMPANY, NO LIABILITY, ST. ARNAUD.

NOTICE.—All shares forfeited for non-payment of the 15th call of Twopence per share will be sold by auction, at Bilton's Hotel, Napier street, St. Arnaud, on Saturday, 24th March 1883, at 2 o'clock, p.m.
H. W. OSBORNE, Manager.
Napier street, St. Arnaud. 1606

SANDHURST CRUSHING COMPANY, LIMITED, REDDY CREEK.

ALL shares, numbered from 1 to 24000, on which the 3rd call of One penny per share remains unpaid, will be sold by Messrs. Holmes, White, and Co., at the Victoria Hotel, Sandhurst, on Saturday the 24th March 1883, at 4 o'clock, p.m.
CHAS. W. BELL, Manager.
1607

THE MENZIES TRIBUTE COMPANY LIMITED, WHIROO.

NOTICE is hereby given that the forfeited shares Nos. 6, 7, 9, 10, in the above company, will be sold by public auction by Messrs. Naylor, Forbes, & Co., at their rooms, Collins street west on Saturday, 24th March 1883, at 11 o'clock, on account of calls due and unpaid thereon.
W. G. SPRIGG, Manager.
1608

ST. ARNAUD QUARTZ SAND AND PYRITES GOLD COY. NO LIABILITY.

ALL shares in the above-named company, Nos. 1 to 24,000, on which Call No. 1 of Sixpence per share has not been paid, will be sold by public auction by Gemmell, Tuckett, & Co., at their rooms, Collins street west, on Wednesday, 28th March 1883, at 11 o'clock a.m.
H. Y. SINNATT, Manager.
1621

COLOMBIAN REEF GOLD MINING COMPANY NO LIABILITY.

ALL shares on which the Sixth call remains unpaid will be sold by public auction, by Naylor & Forbes, Collins street west, Melbourne, on Tuesday, 27th March 1883, at 12 noon.
W. DOWNING, Manager,
58 Chaucery lane.
1623

THE PIEPER'S HILL COMPANY NO LIABILITY.

NOTICE is hereby given, that the office of the above company has been removed to No. 9 Beehive Chambers, Sandhurst, and that Charles William Bell has been appointed manager of the company in the place of John Andrew Lewis, resigned.
HENRY BURRIDGE, } Directors of the Pieper's
JOHN KEENAN, } Hill Company No Liability.
1609

THE EGYPTIAN QUARTZ AND ALLUVIAL GOLD MINING COMPANY NO LIABILITY.

NOTICE is hereby given, that the registered office of this company is situated at Mollison street, Kyneton, and that the name of the manager is Charles Daniel Young.
W. THOMSON, } Directors.
THOMAS SYMONS, }
(SEAL)
1593

Insolvency Notices.

The Insolvency Statute 1871.—In the Court of Insolvency.—In the matter of HENRY ROBERTS, of Bairnsdale, in the colony of Victoria, publican.

NOTICE is hereby given that by a resolution of the creditors assembled at the general meeting of the creditors in this estate, held at the Court of Insolvency, Bairnsdale, on the twenty-eighth day of February, we, the undersigned Charles Swan, of Bairnsdale, merchant, and Richard Kreymborg, of

Bairnsdale, dealer, were appointed to fill the office of trustees of the property of the said insolvent, and such appointment has been duly confirmed. All persons having in their possession any of the effects of the insolvent must deliver them up to us, and all debts due to the insolvent must be paid to us. Creditors who have not proved their debts must forward their proofs to us, to the care of Frederick William Drevermann, of Main street, Bairnsdale, agent, &c.
Dated this eighth day of March 1883.

C. SWAN,
RICHARD KREYMBORG.
Mr. W. B. Thomson, of Bairnsdale, solicitor for the trustees.
1610

The Insolvency Statute 1871.—In the Court of Insolvency, Central District.—In the matter of THOMAS STEPHENSON, of Gipps street, Collingwood, in the colony of Victoria, grocer, an insolvent.

NOTICE is hereby given that by a resolution of the creditors in this estate, held at Queen street, in the city of Melbourne, in the colony of Victoria, on the twelfth day of March One thousand eight hundred and eighty-three, I, the undersigned Samuel Kellett, of No. 7 Swanston street, in the said city of Melbourne, merchant, was appointed to fill the office of trustee of the property of the said Thomas Stephenson, and such appointment has been duly confirmed. All persons having in their possession any of the effects of the said Thomas Stephenson must deliver them to me, and all debts due to the said Thomas Stephenson be paid to me. Creditors who have not proved their debts must forward their proofs to the office of Mr. Arthur Disney Joseph Daly, of No. 64 Collins street east, in the said city of Melbourne, solicitor.
Dated the twelfth day of March 1883.

ARTHUR D. J. DALY, 64 Collins street east, Melbourne, solicitor to the estate.
1611

The Insolvency Statute 1871.—In the Court of Insolvency, at Melbourne.—In the matter of JOHN MARSHALL, of No. 122 Spencer street, Melbourne, in the colony of Victoria, grocer.

NOTICE is hereby given that Thomas James Davey, of Elizabeth street, in the city of Melbourne, in the colony of Victoria, accountant, has been duly appointed to fill the office of trustee of the property of the above-named insolvent, and that such appointment was duly confirmed by order of the Court of Insolvency, at Melbourne, made on the 12th day of March instant. All persons having in their possession any of the effects of the insolvent must deliver them to the trustee, and all debts due to the insolvent must be paid to the trustee. Creditors who have not proved their debts should forward their proofs to the trustee.
Dated this twelfth day of March 1883.

BRAHAM & PIRANI,
14 Collins street west, Melbourne.
1613

In the Court of Insolvency.—The Insolvency Statute 1871.—In the matter of JAMES ROGERS MILLER, of Geelong, in the colony of Victoria, brewer, insolvent.

THE above-named James Rogers Miller intends to apply to the Court of Insolvency, on Friday the sixth day of April One thousand eight hundred and eighty-three, at Eleven o'clock in the forenoon, for a certificate of discharge, pursuant to the provisions of the Insolvency Statute 1871, and for an order dispensing with the condition mentioned in the 136th section of the Insolvency Statute 1871.
Dated this fifteenth day of March 1883.

JAMES ROGERS MILLER,
Godfrey and Bullen, No. 23 Collins street west, Melbourne, solicitors for the said James Rogers Miller.
1614

Impoundings.

BACCHUS MARSH.—Impounded at the Bacchus Marsh Shire Pound, 9th March 1883, by Timothy Connell, Parwan.—Trespass £5.

1 red bull; no visible brand
If not claimed and expenses paid, to be sold on 7th April 1883.
THOMAS HANSON,
4/ Poundkeeper.

BENALLA.—Impounded at Benalla.

586. Red cow, two white spots on flanks, small turn-down horns, brand not visible
625. Red and white heifer, brand not visible
626. Strawberry steer, brand not visible
627. Red and white heifer, — off thigh and ribs
H

628. Red and white heifer, same brands
629. Red and white cow, like SAW off rump, ear marked
If not claimed and expenses paid, to be sold on 11th April 1883.

WM. SKELTON,
6/6 Poundkeeper.

CARLSRUHE.—Impounded at Carlsruhe, 8th March 1883, by John Donovan.—Trespass 7s. 6d.; expenses £3.

1 grey flea-bitten pony mare, enlargement both knees, like B off rump
If not claimed and expenses paid, to be sold on 9th April 1883.
WILLIAM MURPHY,
4/ Poundkeeper.

CASTLEMAINE.—Impounded at Castlemaine, by T. James, of Muckleford.
1 small chesnut mare, white face, no visible brand
If not claimed and expenses paid, to be sold on 11th April 1883.

ROBT. B. RODDEN,
Poundkeeper.

COLERAINE.—Impounded at Coleraine, 8th March 1883, by J. McConiche, Esq., of Kononwootong Creek.
7 sheep, different sexes, top and slit off ear, and other ear marks, branded O
5 ewes, double back notch off ear, and other ear marks, raddle on back
1 ewe, back quarter near ear, raddle on back
If not claimed and expenses paid, to be sold on 7th April 1883.

HUGH McILROY,
Poundkeeper.

CRESWICK.—Impounded at Creswick Shire Pound, by J. Sparks, for A. Montgomery.—Trespass 1d.
1 black horse, light breed, saddle marked, S near shoulder, like JD

P near neck
If not claimed and expenses paid, to be sold on 7th April 1883.

A. PENNYCOOK,
Poundkeeper.

HUNTLY.—Impounded at Huntly, by Mr. B. Roper.—Trespass and damage, 10s. 1d.
29. Light-strawberry steer, T near rump, blotch off rump
If not claimed and expenses paid, to be sold on 11th April 1883.

CHAS. JAS. BUSST,
Poundkeeper.

MARONG.—Impounded at Marong Shire Pound, by Mr. Dawson Simmonds.

39. Roan heifer, FN off rump and ribs
40. Red and white steer, FN off rump and ribs
41. Red heifer, white on forehead, no visible brands
42. Red and white bull, no visible brands
If not claimed and expenses paid, to be sold on 11th April 1883.

JAMES GRAY,
Poundkeeper.

McIVOR.—Impounded at McIvor Creek, 7th March 1883, by Mr. Wright.
1 bay mare, star, off hind fetlock white, N over J, off shoulder
1 chesnut colt, blaze down face, three white feet, no brands visible
If not claimed and expenses paid, to be sold on 11th April 1883.

JOHN WILSON,
Poundkeeper.

MOUNT ROUSE.—Impounded at the Mount Rouse Shire Pound, on 12th March 1883, from the Penshurst Common, by the Herdsman.

76. Yellow or red and white cow, bald face, indescribable brand near rump
77. Red and white yearling bull, progeny of above, no visible brand
If not claimed and expenses paid, to be sold on 11th April 1883.

ALEXR. BLACK,
Poundkeeper.

NEWSTEAD.—Impounded at Newstead Pound, 14th March 1883.

1 red heifer, like CJ off shoulder
If not claimed and expenses paid, to be sold on 14th April 1883.

W. McNABB,
Poundkeeper.

RICHMOND.—Impounded at Richmond City Pound, 10th March 1883.

1 roan mare, branded A near shoulder
JKT
If not claimed and expenses paid, to be sold on 4th April 1883.

MICHAEL GODFREY,
Poundkeeper.

ROSEDALE.—Impounded at Rosedale, by J. Hickey.

15. Red bullock, white face and belly, both ears topped, ST near ribs, JS near rump, HY off rump
16. Red and white bullock, top off both ears, ST near loin, 8 off ribs, R and HY off rump
17. Red bullock, top off both ears, speckled face, 8 over JB near ribs, HY off rump
18. Red and white bullock, top off both ears and slit, JS near ribs, like MF and blotch off rump
19. Red bullock, speckled face, top off both ears, IB near rump, like O off rump, HY and like 9 off loin
20. Roan bullock, top off both ears, ST near ribs, JS near rump, HY off rump, illegible near thigh
21. Roan cow, top off both ears, cock horns, HB conjoined near ribs, HY off rump
22. Red cow, top off and slit off ear, short horns and tail, like cross-compass brand off rump

23. Red heifer calf, progeny No. 22
24. Roan heifer, piece off top near ear, capital writing W over capital writing M near ribs

25. White heifer, roan neck, off ear slit, T off rump, M off thigh
26. Roan heifer, piece out top side near ear, L near rump, near ribs

27. Roan heifer, no apparent brand
28. Strawberry cow, hoop horns, slit near ear, blotch and OC near ribs

29. Red bull calf, progeny No. 28
30. Red roan heifer, off ear slit, JL off rump
31. White bull, like HP conjoined off ribs
If not claimed and expenses paid, to be sold on 7th April 1883.

10/6 CHARLES DU VE,
Poundkeeper.

RUNNYMEDE.—Impounded at Runnymede, 8th March 1883, by J. Bell, Burnewang.—Damages 20s. each.

Six (6) rams, — fire brand on nose, 2 in red on back.
If not claimed and expenses paid, to be sold on 11th April 1883.

3/6 W. BOLTON,
Poundkeeper.

RUTHERGLEN.—Impounded at Rutherglen Shire Pound, 7th March 1883, by Mr. H. Nott, Herdsman.

1 white heifer, no visible brand
1 black and white heifer, no visible brand
1 red and white steer, two notches under side off ear, no visible brand

Also, on 8th March, by H. Bayliss, Esq.
1 red and white bull, no visible brand—Damages £4.
If not claimed and expenses paid, to be sold on 11th April 1883.

6/ R. TURNER,
Poundkeeper.

SHEPPARTON.—Impounded at Shepparton Shire Pound, 10th March 1883, by John Paterson.—Trespass 10s.

1 red bull, with white under belly, end of tail white, no visible brands
On 12th March, by Michael Finchbeck.—Trespass 6d. each.

1 red and white-faced bull steer or rig, no ear marks or brands visible

1 roan or strawberry steer, like K off rump
1 blue-roan or strawberry cow, with dark ears and muzzle, no visible brands or marks

1 red and white bull calf, no brand, progeny of cow
On 12th March, by John Pike.—Trespass nil.

1 chesnut mare, star and stripe, short tail, three white spots on near thigh, brand M near shoulder
1 aged bay horse, long tail, with black points, W off shoulder, like J-P near shoulder

If not claimed and expenses paid, to be sold on 4th April 1883.

10/ EDWIN DUDLEY,
Poundkeeper.

SMYTHESDALE.—Impounded at Smythesdale Pound.

6. Strawberry heifer, WA near rump, brown ears and muzzle
7. Red and white heifer, white face, no brands
8. Strawberry cow, red neck, S off rump
9. Red and white cow, white face, C near rump, notch off ear
10. White heifer, red ears, I off rump
11. Red bull, white face, no brands

If not claimed and expenses paid, to be sold on 4th April 1883.

5/6 D. T. FERROTT,
Poundkeeper.

STAWELL BOROUGH POUND.—Impounded by Mr. W. Williams, Grampians, 7th March 1883.—Trespass 10s.

63. Black mare, M near shoulder, saddle marked

A
On 10th March, by Mr. R. Walker, Herdsman P.G.F. Common.—Trespass 1d. per head.

64. Red and white cow, like HN near rump
65. Red and white heifer, no visible brand

If not claimed and expenses paid, to be sold on 4th April 1883.

6/6 THOS. PAICE,
Poundkeeper.

SUTTON GRANGE.—Impounded at Sutton Grange, 5th March 1883.—Trespass 1d. each.

1 strawberry yearling heifer, hole in near ear, no visible brand

1 brindle yearling bull, no visible brand or marks
If not claimed and expenses paid, to be sold on 2nd April 1883.

4/ A. LAWRENCE,
Poundkeeper.

TALBOT.—Impounded at Talbot Shire Pound, 12th March 1883, by J. P. Garner, Herdsman, Town and Gold-fields Common.

70. Red and white bull, no visible brand
71. Brindle bull, white face, indescribable brand near rump

72. Red and white bull, slit both ears, no visible brand
73. Roan and white bull, M near rump, fore leg has been broken

If not claimed and expenses paid, to be sold on 7th April 1883.

5/6 JNO. GARNER,
Poundkeeper.

WEDDERBURN.—Impounded at Wedderburn, by Charles Goodland.
 15. Bay filly, hind feet white, star, long tail, like T near shoulder
 If not claimed and expenses paid, to be sold on 11th April 1883.
 JAMES HENDRY,
 Poundkeeper.

WODONGA.—Impounded at Wodonga, 9th March 1883, by Herdsman, Belvoir Farmers' Common.
 132. Red and white steer, white head, slice off off ear lower side, M off ribs
 133. Red and white steer, hole and split off ear, blotch brand off rump (may be meant for FW, FK, or FM)
 If not claimed and expenses paid, to be sold on 12th April 1883.
 HENRY HUON,
 Poundkeeper.

POUNDKEEPERS' REMITTANCES.

THE GOVERNMENT PRINTER acknowledges the receipt of the undermentioned sums:—

	£	s.	d.
March 5.—Shire of Beechworth, for S. Martin	1	7	6
March 6.—Madden, Thos.	0	2	10
March 7.—Oswin, Emma	0	5	0
March 7.—Jones, Thos.	2	0	0
March 8.—Godfrey, M.	0	5	0
March 8.—Garner, John	0	4	9
March 12.—Foster, Hy.	0	16	6
March 12.—Town Clerk, Malmesbury, for Geo. Pleasants	1	3	0
March 15.—Godfrey, M.	0	2	6
March 15.—Wilson, John	1	0	0
March 15.—Garner, John	0	4	9

J. FERRES,
 Government Printer.

16th March 1883.

THE VICTORIA GOVERNMENT GAZETTE.

SUBSCRIPTIONS.—The Subscription, including Postage, will be at the rate of £1 6s. per annum, or 6s. 6d. per quarter, payable in advance.

A less period than three months cannot be subscribed for.
 ADVERTISEMENTS are charged at the uniform rate of Sixpence per line throughout.

POSTAGE STAMPS cannot in any case be received in payment unless ONE SHILLING EXTRA IN THE POUND IS ADDED, as commission, without which the Post Office will not cash them.

Single copies of the GOVERNMENT GAZETTE will be Sixpence each (if paid in stamps, Sevenpence).

The GOVERNMENT GAZETTE is published on FRIDAY EVENING in each week, and Notices for insertion must be received by the Government Printer before Two o'clock of the day preceding the day of publication.

* * All payments are required in advance. Cheques and other remittances must be payable in Melbourne, and all communications should be addressed to "The Government Printer, Melbourne."

NOTICE.

MESSRS. GORDON AND GOTCH, News Agents, of Great Collins street west, Melbourne, and at 261 George street, Sydney;

MR. HENRY FRANKS, Bookseller and Stationer, Market square, Geelong;

MR. HENRY BADE, Tobacconist, Start street, Ballarat;

MR. WALTER A. J. WENBORN, Bookseller and Stationer, Pall Mall, Sandhurst;

MR. JOHN ARMSTRONG, 56 Elizabeth street, Melbourne

MR. HENRY THOMAS, 82 Chancery lane, Melbourne;

MESSRS. J. H. GEARING AND SON, Maryborough;

MR. H. BYRON MOORE, Exchange, 48 Collins street west, Melbourne;

MR. M. K. ARMSTRONG, Kyneton;

MR. JOHN ROYCRAFT, Creswick;

MR. H. I. JONES, Clunes;

MR. WILLIAM BICKERTON, Wangaratta;

MR. THOMAS HANNAY, Maldon;

MR. JOHN MAYES, Stawell; and

MR. W. J. PARKER, Dunolly,

have been appointed Agents to receive Advertisements and Subscriptions for the *Government Gazette*.

A copy of the *Gazette* is filed at each place for public reference.

CONTENTS.

APPOINTMENTS :

	PAGE
Boards of advice for school districts	593
Commissioner of supreme court	592
Crown lands bailiffs	593
Deputy electoral registrar	592
Deputy registrars of births and deaths	593
Medical practitioners	592
Ministers of the crown	581
Officer for celebrating marriages	591
Officers of health	591
Officers of volunteer force	591
Poundkeeper	591
Receiver and paymaster	591
Summoning officers under the education act	593
Trustees	592
" of savings banks	592

LANDS :

Church lands	603
Committee of management	603
Commons	600
Grants approved	605
Grazing permit	606
Lands excepted or withheld from sale	600
" open for selection	631
Leases approved	642
" —transfers registered	632
Lessees and licensees in arrear	607
Licenses approved	647
" and leases—alteration of terms and conditions	650
" —hearing of reasons against forfeiture of (new) issued	605
" not granted	643
" revoked, cancelled, or declared void	604
" transferred	606
Local boards—meetings	633
Reservations about to be revoked	603
" proposed to be permanent	600
" revoked	600
" (temporary)	600
Reserves—regulations	631
Roads proclaimed	601
Sales	602
" —postponed	603

LEGAL :

Courts	655
Insolvencies	593, 658, 664
Judicial notices	661

MINING :

Companies' notices :	
Calls	662
Meetings	661
Miscellaneous	664
Registrations	662
Sales	663
Leases declared void	599
" expired	599
Water-right license expired	599

MISCELLANEOUS :

Auctioneers' licenses	593
Ararat shire—public highway	595
Births and deaths	593
Buln Buln shire—bye-law	659
Cattle impounded	664
Colac and Dundas shire—public highway	594
Contracts	654
Cranbourne shire—bye-law	659
Deceased persons' estates	661
Gaols—(Jamieson and Mansfield)	653
Gas company (Ballarat)—balance-sheet	660
Goulburn and Seymour shires—proposed severance	596
<i>Government Gazette</i> —day of publication	591
Grenville shire—bye-law	659
Holidays	591
Partnerships	659
Patents	660
Petition under local government act refused	593
Polling-places	587
Railways—notice	596
" —store regulations	597
St. Arnaud shire pound—day fixed for holding sales	658
Tenders	657
Trade-marks	660
Water conservation act 1881—application under	659
Yea shire (part of) annexed to the shire of Seymour	594

PARLIAMENT :

Acts assented to	583
Arrangements for election of members	583, 585, 587
Issue of writs	583
Petition against return of member	589

By Authority: JOHN FERRES, Government Printer, Melbourne.