

# VICTORIA GOVERNMENT GAZETTE.

Published by Authority.

[Registered at the General Post Office, Melbourne, for transmission by post as a newspaper.]

No. 122.]

WEDNESDAY, SEPTEMBER 14.

[1904.]

THE ROYAL ASSENT TO RESERVED BILLS SHORTLY ENTITLED RESPECTIVELY: "THE ELECTORAL DISTRICTS BOUNDARIES ACT 1903" AND "THE ELECTORAL PROVINCES BOUNDARIES ACT 1903."

## PROCLAMATION

By His Excellency the Honorable Sir Reginald Arthur James Talbot, Knight Commander of the Most Honorable Order of the Bath, Governor of the State of Victoria and its Dependencies in the Commonwealth of Australia, &c., &c., &c.

I, THE Governor of the State of Victoria in the Commonwealth of Australia, in pursuance of provisions contained in *An Act for the Government of New South Wales and Van Diemen's Land* (5 and 6 Vict.), also in *An Act for the better Government of Her Majesty's Australian Colonies* (13 and 14 Vict.), and in *The Constitution Statute* (19 Vict.), do by this my Proclamation signify that the Bills, the titles whereof are herein set forth, that is to say:—

"An Act for determining the Boundaries and Divisions of the Legislative Assembly Electoral Districts and for other purposes," and "An Act for determining the Boundaries and Divisions of the Legislative Council Electoral Provinces and for other purposes."

which were reserved for the signification of His Majesty's pleasure thereon, have been laid before, His Majesty in Council, and that by Orders in Council made at the Court at Buckingham Palace, and bearing date the twenty-third day of June, One thousand nine hundred and four, copies whereof are hereto appended, His Majesty has been pleased to assent to the same.

Given under my Hand and the Seal of the State of Victoria aforesaid, at Melbourne, this sixth day of September, in the year of our Lord One thousand nine hundred and four, and in the fourth year of His Majesty's reign.

R. TALBOT.

By His Excellency's Command,

T. BENT.

GOD SAVE THE KING!

At the Court at Buckingham Palace, the twenty-third day of June, 1904.

PRESENT:

The King's Most Excellent Majesty.

Lord President  
Earl Waldegrave

Mr. Secretary Lyttelton  
Sir H. E. Taschereau.

WHEREAS by an Act passed in the 5th and 6th years of Her late Majesty's reign, entitled "An Act for the Government of New South Wales and Van Diemen's Land," it is

No. 122.—SEPTEMBER 14, 1904.—9826.—1.

amongst other things, enacted that no Bill which shall be reserved for the signification of Her Majesty's pleasure thereon shall have any force or authority within the Colony of New South Wales until the Governor of the said Colony shall signify, either by speech or message to the Legislative Council of the said Colony, or by Proclamation as therein aforesaid, that such Bill has been laid before Her Majesty in Council, and that Her Majesty has been pleased to assent to the same:

And whereas by another Act passed in the 13th and 14th years of Her late Majesty's reign, entitled "An Act for the better Government of Her Majesty's Australian Colonies," it was provided, among other things, that the provisions of the said former Act concerning the reservation of Bills for the signification of Her Majesty's pleasure thereon, should apply to and be in force in the Colony of Victoria:

And whereas by the said Act it was further provided, amongst other things, that it should be lawful for such Legislative Council as aforesaid from time to time by any Act or Acts to alter the provisions or laws for the time being in force, under the said Act, or otherwise, concerning the election of the Elective Members of such Legislative Council, and the qualification of the Electors and Elective Members thereof, provided always that every Bill which should be passed by such Council for any of such purposes should be reserved for the signification of Her Majesty's pleasure thereon, and a copy of such Bill should be laid before both Houses of the Imperial Parliament for the space of thirty days at least before Her Majesty's pleasure thereon should be signified:

And whereas the said provisions were maintained in force as regards Bills passed by the Legislative Council and Legislative Assembly of the said Colony by a subsequent Act passed in the 18th and 19th years of the reign of Her said Majesty, entitled "An Act to enable Her Majesty to assent to a Bill as amended of the Legislature of Victoria, to establish a constitution in and for the Colony of Victoria":

And whereas the Colony of Victoria is now one of the States constituting the Commonwealth of Australia, as established by an Act passed in the 63rd and 64th years of Her late Majesty's reign, entitled "The Commonwealth of Australia Constitution Act":

And whereas the Officer Administering the Government of the said State of Victoria has transmitted a certain Bill passed by the Legislative Council and Legislative Assembly of the said Colony, entitled "An Act for determining the Boundaries and Divisions of the Legislative Assembly Electoral Districts and for other purposes," the same being a Bill concerning the election of the Elective Members of such Legislative Council as aforesaid, and the qualification of the Electors and Elective Members thereof:

And whereas the said Bill has been laid before both Houses of the Imperial Parliament for the space of thirty days:

And whereas the said Bill so transmitted and laid before both Houses of Parliament as aforesaid has been laid before His Majesty in Council, and it is expedient that the said Bill should be assented to by His Majesty.

Now, therefore, His Majesty, in pursuance of the said Acts, and in exercise of the powers thereby reserved to His Majesty as aforesaid, doth by this present Order, by and with the advice of His Majesty's Privy Council, declare His assent to the said Bill.

A. W. FITZROY.

*At the Court at Buckingham Palace, the twenty-third day of June, 1904.*

PRESENT :

The King's Most Excellent Majesty.

Lord President                      Mr. Secretary Lyttelton  
Earl Waldegrave                      Sir H. E. Taschereau.

WHEREAS by an Act passed in the 5th and 6th years of Her late Majesty's reign, entitled "An Act for the Government of New South Wales and Van Diemen's Land," it is amongst other things enacted that no Bill which shall be reserved for the signification of Her Majesty's pleasure thereon shall have any force or authority within the Colony of New South Wales until the Governor of the said Colony shall signify, either by speech or message to the Legislative Council of the said Colony, or by Proclamation as therein aforesaid, that such Bill has been laid before Her Majesty in Council, and that Her Majesty has been pleased to assent to the same :

And whereas by another Act passed in the 13th and 14th years of Her late Majesty's reign, entitled "An Act for the better Government of Her Majesty's Australian Colonies," it was provided, among other things, that the provisions of the said former Act concerning the reservation of Bills for the signification of Her Majesty's pleasure thereon, should apply to and be in force in the Colony of Victoria :

And whereas by the said Act it was further provided, amongst other things, that it should be lawful for such Legislative Council as aforesaid from time to time by any Act or Acts to alter the provisions for the time being in force, under the said Act, or otherwise concerning the election of the Elective Members of such Legislative Council, and the qualification of the Electors and Elective members thereof, provided always that every Bill which should be passed by such Council for any of such purposes should be reserved for the signification of Her Majesty's pleasure thereon, and a copy of such Bill should be laid before both Houses of the Imperial Parliament for the space of thirty days at the least, before Her Majesty's pleasure thereon should be signified :

And whereas the said provisions were maintained in force as regards Bills passed by the Legislative Council and Legislative Assembly of the said Colony by a subsequent Act passed in the 18th and 19th years of the reign of Her said Majesty, entitled "An Act to enable Her Majesty to assent to a Bill as amended of the Legislature of Victoria, to establish a constitution in and for the Colony of Victoria" :

And whereas the Colony of Victoria is now one of the States constituting the Commonwealth of Australia, as established by an Act passed in the 63rd and 64th years of Her late Majesty's reign entitled "The Commonwealth of Australia Constitution Act" :

And whereas the Officer Administering the Government of the said State of Victoria has transmitted a certain Bill passed by the Legislative Council and Legislative Assembly of the said Colony, entitled "An Act for determining the Boundaries and Divisions of the Legislative Council Electoral Provinces and for other purposes," the same being a Bill concerning the Election of the Elective Members of such Legislative Council as aforesaid, and the qualification of the Electors and Elective Members thereof :

And whereas the said Bill has been laid before both Houses of the Imperial Parliament for the space of thirty days :

And whereas the said Bill so transmitted and laid before both Houses of Parliament as aforesaid has been laid before His Majesty in Council, and it is expedient that the said Bill should be assented to by His Majesty :

Now, therefore, His Majesty, in pursuance of the said Acts, and in exercise of the powers thereby reserved to His Majesty as aforesaid, doth by this present Order, by and with the advice of His Majesty's Privy Council, declare His assent to the said Bill.

A. W. FITZROY.

## ACTS OF PARLIAMENT.

### PROCLAMATION

By His Excellency the Honorable Sir Reginald Arthur James Talbot, Knight Commander of the Most Honorable Order of the Bath, Governor of the State of Victoria and its Dependencies in the Commonwealth of Australia, &c., &c., &c.

I, THE Governor of the State of Victoria in the Commonwealth of Australia, do hereby declare that I have this day assented, in His Majesty's name, to the Bills passed by the Parliament of the said State, the titles whereof are hereinafter set forth, that is to say :—

"An Act to provide for converting a certain portion of the Public Debt of Victoria into Debentures."

"An Act to amend the Stamps Acts."

"An Act to amend the *Local Government Act 1903*."

"An Act to amend Sections One hundred and ten and One hundred and eleven of the *Melbourne Harbor Trust Act 1890* and Section Twenty of the *Marine Act 1890*."

"An Act to provide for the Collection and Furnishing of Statistical Returns and Information."

"An Act relating to the Surplus Revenue of the Financial Year ended on the thirtieth day of June One thousand nine hundred and four."

Given under my Hand and the Seal of the State of Victoria aforesaid, at Melbourne, this sixth day of September, in the year of our Lord One thousand nine hundred and four, and in the fourth year of His Majesty's reign.

R. TALBOT.

By His Excellency's Command,

T. BENT.

GOD SAVE THE KING!

### PUBLIC HOLIDAYS.

#### PROCLAMATION

By His Excellency the Honorable Sir Reginald Arthur James Talbot, Knight Commander of the Most Honorable Order of the Bath, Governor of the State of Victoria and its Dependencies in the Commonwealth of Australia, &c., &c., &c.

I, IN pursuance of the provisions contained in Part VI. of the *Public Service Act 1890* (54 Vict. No. 1133) I, the Governor of the State of Victoria in the Commonwealth of Australia, by and with the advice of the Executive Council of the said State, do by this my Proclamation appoint the days and dates hereunder mentioned to be observed as Public Holidays or Public Half-Holidays (as the case may be) at the places respectively specified, provided that only those State Schools shall be closed which are within fifteen miles of the townships specified in brackets, viz. :—

THURSDAY, THE 8TH DAY OF SEPTEMBER, 1904, from the hour of Twelve o'clock noon, throughout the Shire of Mildura ;

FRIDAY, THE 9TH DAY OF SEPTEMBER, 1904, throughout the West and North Ridings of the Shire of Kowree, and the North-East, North-West, and South Ridings of the Shire of Wimmera (Horsham) ;

WEDNESDAY, THE 14TH DAY OF SEPTEMBER, 1904, throughout the Borough of Echuca (Moama), the Shire of Towong (Albury), and the West Riding of the Shire of Charlton (Donald) ;

TUESDAY, THE 20TH DAY OF SEPTEMBER, 1904, throughout the Shires of Birchip and Wycheproof, and the West and North Ridings of the Shire of Charlton (Wycheproof) ;

WEDNESDAY, THE 21ST DAY OF SEPTEMBER, 1904, throughout the Borough of Echuca and the Shires of Deakin, Echuca, and Rodney (Echuca), and throughout the Shire of Bet Bet ;

THURSDAY, THE 22ND DAY OF SEPTEMBER, 1904, throughout the Borough of Echuca ; the Shire of Charlton (Charlton), and throughout the Central and Eastern Ridings of the Shire of Yarrowonga (Waggaratta) ;

TUESDAY, THE 27TH DAY OF SEPTEMBER, 1904, throughout the Shire of Shepparton and the Devenish and Mokoan Ridings of the Shire of Benalla (Dookie) ;

WEDNESDAY, THE 28TH DAY OF SEPTEMBER, 1904, throughout the North Riding of the Shire of Charlton and the West and Central Ridings of the Shire of Gordon (Boort) ;

THURSDAY, THE 29TH DAY OF SEPTEMBER, 1904, throughout the Shires of Benalla and Yarrowonga (Yarrowonga) ;

FRIDAY, THE 30TH DAY OF SEPTEMBER, 1904, throughout the South Riding of the Shire of Karkaroc and the North Riding of the Shire of Wimmera (Warracknabeal), and from the hour of Twelve o'clock noon, throughout the Shire of Yarrowonga ;

TUESDAY, THE 4TH DAY OF OCTOBER, 1904, throughout the Shire of Karkaroc (Beulah);

WEDNESDAY, THE 5TH DAY OF OCTOBER, 1904, throughout the Borough of Echuca, the Shires of Echuca and Huntly (Rochester), the Borough of St. Arnaud, the Shire of Birchip, the Township of Charlton, and the South Riding of the Shire of Charlton (St. Arnaud), the Borough of Wangaratta and the Shire of Benalla (Benalla), the Shires of Bet Bet and Bright, throughout the East and Central Ridings of the Shire of Gordon (Pyramid Hill), and, from the hour of Twelve o'clock noon, throughout the Shire of Yarrawonga\*;

FRIDAY, THE 7TH DAY OF OCTOBER, 1904, throughout the Shire of Karkaroc (Hopetoun);

WEDNESDAY, THE 12TH DAY OF OCTOBER, 1904, throughout the Shires of Birchip and Wycheproof (Birchip), Lowan (Nhill), and Shepparton (Numurkah);

THURSDAY, THE 13TH DAY OF OCTOBER, 1904, throughout the Shires of Goulburn and Rodney (Murchison);

WEDNESDAY, THE 19TH DAY OF OCTOBER, 1904, throughout the Borough of Echuca and the Shires of Goulburn and Rodney (Tatura), and throughout the East Riding of the Shire of Gordon (Kerang);

WEDNESDAY, THE 26TH DAY OF OCTOBER, 1904, throughout the Shires of Benalla and Rodney (Shepparton).

\* For Races.

Given under my Hand and the Seal of the State of Victoria aforesaid, at Melbourne, this sixth day of September, in the year of our Lord One thousand nine hundred and four, and in the fourth year of His Majesty's reign.

R. TALBOT.

By His Excellency's Command,

SAMUEL GILLOTT,  
Chief Secretary.

GOD SAVE THE KING!

#### BANK HALF-HOLIDAYS.

##### PROCLAMATION]

By His Excellency the Honorable Sir Reginald Arthur James Talbot, Knight Commander of the Most Honorable Order of the Bath, Governor of the State of Victoria and its Dependencies in the Commonwealth of Australia, &c., &c., &c.

IN pursuance of the provisions contained in Part III. of the *Banks and Currency Act 1890* (54 Vict. No. 1164), and in the *Public and Bank Holidays Act 1897* (61 Vict. No. 1534), I, the Governor of the State of Victoria in the Commonwealth of Australia, by and with the advice of the Executive Council of the said State, do by this my Proclamation appoint the days and dates named hereunder special days to be observed as Bank Half-Holidays, from the hour of Twelve o'clock noon on each such day, at the places respectively mentioned, that is to say:—

THURSDAY, THE 15TH DAY OF SEPTEMBER, 1904, at Casterton and Donald;

FRIDAY, THE 16TH DAY OF SEPTEMBER, 1904, at Casterton;

WEDNESDAY, THE 21ST DAY OF SEPTEMBER, 1904, at Echuca and Stawell;

THURSDAY, THE 22ND DAY OF SEPTEMBER, 1904, at Wangaratta;

WEDNESDAY, THE 28TH DAY OF SEPTEMBER, 1904, at Stawell;

TUESDAY, THE 4TH DAY OF OCTOBER, 1904, at Swan Hill.

Given under my Hand and the Seal of the State of Victoria aforesaid, at Melbourne, this sixth day of September, in the year of our Lord One thousand nine hundred and four, and in the fourth year of His Majesty's reign.

R. TALBOT.

By His Excellency's Command,

SAMUEL GILLOTT,  
Chief Secretary.

GOD SAVE THE KING!

#### BANK HALF-HOLIDAYS.

##### PROCLAMATION

By His Excellency the Honorable Sir John Madden, Knight Commander of the Most Distinguished Order of Saint Michael and Saint George, Lieutenant-Governor of the State of Victoria and its Dependencies in the Commonwealth of Australia.

IN pursuance of the provisions contained in Part III. of the *Banks and Currency Act 1890* (54 Vict. No. 1164), and in the *Public and Bank Holidays Act 1897* (61 Vict. No. 1534), and by virtue of the authority conferred by Letters Patent under the Great Seal of the United Kingdom, dated 29th October, 1900, relating, amongst other things, to the exercise of powers during the temporary absence of the Governor of the State, I, the Lieutenant-Governor of the State of Victoria in the Commonwealth of Australia, do by this my Proclamation appoint the days and dates named hereunder special days to be observed as Bank Half-Holidays, from the hour of Twelve o'clock noon on each day, at the places respectively mentioned, that is to say:—

TUESDAY, THE 20TH DAY OF SEPTEMBER, 1904, at Wycheproof;

THURSDAY, THE 22ND DAY OF SEPTEMBER, 1904, at Charlton;

FRIDAY, THE 23RD DAY OF SEPTEMBER, 1904, at Ararat and Murtoa;

TUESDAY, THE 27TH DAY OF SEPTEMBER, 1904, at Dookie;

WEDNESDAY, THE 5TH DAY OF OCTOBER, 1904, at Benalla;

FRIDAY, THE 7TH DAY OF OCTOBER, 1904, at Dimboola and Jeparit;

THURSDAY, THE 13TH DAY OF OCTOBER, 1904, at Murchison; and

WEDNESDAY, THE 26TH DAY OF OCTOBER, 1904, at Shepparton.

Given under my Hand and the Seal of the State of Victoria aforesaid, at Melbourne, this thirteenth day of September, in the year of our Lord One thousand nine hundred and four, and in the fourth year of His Majesty's reign.

JOHN MADDEN.

By His Excellency's Command,

SAMUEL GILLOTT,  
Chief Secretary.

GOD SAVE THE KING!

#### SALE OF STOCK AND DEBENTURES.

THREE per cent. Debentures for £100 each are now purchasable at the Treasury, Melbourne, at £94. Currency, 30 years from 1st January, 1902, but redeemable at any time after 21 years from that date upon twelve months' previous notice having been given. Three per cent. Victorian Government Stock also purchasable at £94 per centum. Brokers of recognised Victorian Stock Exchanges allowed brokerage of Ten shillings per cent. on sales through them to the public. No brokerage will be allowed on sales to or for corporate bodies for sinking fund purposes.

THOS. BENT,  
Treasurer.

#### EXECUTION.

THE subjoined Certificate and Declaration touching the execution of James Williams, at His Majesty's Gaol at Melbourne, are published pursuant to the provisions of the *Crimes Act 1890*.

J. W. O'HALLORAN,  
Prothonotary.

Prothonotary's Office,  
Melbourne, 9th September, 1904.

I, JOHN ALOYSIUS O'BRIEN, being the medical officer in attendance on the execution of James Williams, at the Gaol of Melbourne, do hereby certify and declare that I have this day witnessed the execution of the said James Williams at the said gaol. And I further certify and declare that the said James Williams was, in pursuance of the sentence of the Supreme Court, hanged by the neck until his body was dead.

Given under my hand this eighth day of September, in the year of our Lord One thousand nine hundred and four.

J. A. O'BRIEN,  
Medical Officer.

We do hereby testify and declare that we have this day been present when sentence of death was carried into execution on the body of James Williams, convicted at the Criminal Sessions of the Supreme Court, held at Melbourne on the seventeenth day of August, A.D. 1904, and sentenced to death, and that the said James Williams was, in pursuance of the said sentence, hanged by the neck until his body was dead.

Dated this eighth day of September, A.D. 1904, at the Gaol of Melbourne.

Albert E. B. Casey, Sheriff.  
J. T. Miller, Deputy Sheriff.  
Thos. Meagher, Governor.  
H. C. Finnis, Chief Warder.  
A. Noonan, Clerk.  
James D. Mooney, Constable.  
Adam E. McCay, Argus.  
G. P. Smith, *Truth*.  
C. F. Marshall, Central Association.  
W. E. G. Salter, *The Herald*.  
James E. Hotton, A. Press Agency.  
W. A. Hughes, H. Senior Warder.

COMMISSIONER OF THE SUPREME COURT.

**H**IS Honour the Chief Justice has been pleased to appoint the undermentioned gentleman to be a Commissioner of the Supreme Court of Victoria:—

FOR TAKING AFFIDAVITS.

Name.	Profession.	Residence.	Jurisdiction.	Duration of Commission (unless revoked).
William Joshua Bird ...	Medical Practitioner	Boort ...	Victoria ...	Until Commissioner ceases to reside at or near Boort aforesaid, or until he ceases to practise the profession of a medical practitioner there

Prothonotary's Office,  
Melbourne, 8th September, 1904

J. W. O'HALLORAN,  
Prothonotary.

APPOINTMENTS.

**T**HE Governor of the State of Victoria, by and with the advice of the Executive Council thereof, has, by Orders made on the 6th day of September, 1904, been pleased to make the undermentioned appointments, viz. :—

DEPARTMENT OF CHIEF SECRETARY.

*Registrars of Births and Deaths,*

The persons named hereunder to be Registrars of Births and Deaths at the places respectively mentioned, viz. :—

Cowwarr ..	DOROTHEA ELIZABETH ANDREWS, <i>vice</i> Uriah Sadler, who has left the district;
Fitzroy South Registration District	ANNIE TAPPIN, Acting for one month from the 20th August, 1904, during the absence of Mary Tappin on leave;
Leongatha ..	Mrs. ELIZA FLANAGAN, <i>vice</i> John Jeffrey (State School Teacher) relieved.

*Visiting Chaplain of a Gaol,*

The Reverend WILLIAM HARNETT

to be Visiting Chaplain (Roman Catholic Denomination) of the Geelong Gaol, pursuant to clause 243 of the Regulations under the *Gaols Act* 1890, *vice* the Reverend J. J. Cusack, who has left the district.

*Female Warder, Penal Establishments,*

ELIZABETH ANN HARVEY

to be a Female Warder, Penal Establishments and Gaols, on probation for twelve months, from the 12th August, 1904; a new appointment, dating from the 22nd August, 1904, the Permanent Head of the Department having reported that a vacancy has occurred on the Staff, consequent on the resignation of Margaret M. McNamara, and requested that the position should be filled, and the Public Service Commissioner having certified that an appointment to fill such vacancy is required, and that there is no person available and fit in the Public Service to be promoted or transferred to fill the vacant office.

DEPARTMENT OF PUBLIC INSTRUCTION.

*Members of Boards of Advice,*

The gentlemen named hereunder to be Members of the Boards of Advice for the School Districts respectively mentioned, viz. :—

for the School District of the Town of Brunswick, No. 17;	ROBERT MOFFAT
for the School District of the North Riding of the Shire of Glenlyon, No. 150;	GEORGE RASMUSSEN
for the School District of the North Riding of the Shire of Warrnambool, No. 260;	WILLIAM LATTA
for the School District of the Shire of Walthalla, No. 372.	JOHN FINLAYSON

DEPARTMENT OF THE SOLICITOR-GENERAL.

*Magistrates,*

JOHN FULLER JOYCE, of Inverloch, a Justice of the Peace for the Central Bailiwick,  
to also Keep the Peace in the Eastern Bailiwick of the State of Victoria;

DANIEL THOMAS KING, of The Park, Bruthen,  
to Keep the Peace in the Eastern Bailiwick of the State of Victoria;

JAMES WALTER MITCHELL, of Joyce's Creek,  
to Keep the Peace in the Midland Bailiwick of the State of Victoria;

ALFRED JAMES PITTARD, of 102 Bridge-street, Ballarat,  
to Keep the Peace in the Southern Bailiwick of the State of Victoria;

GEORGE BURN, of Ararat, and  
WILLIAM FERGOUSON, of Warrnambool,  
to Keep the Peace in the Western Bailiwick of the State of Victoria.

*Commissioner for taking Declarations, &c.,*

JAMES GREEN (Mounted Constable), Koondrook.

to be a Commissioner for taking Declarations and Affidavits under the provisions of the *Declarations and Affidavits Act* 1890, No. 1191.

DEPARTMENT OF WATER SUPPLY.

*Waterworks Trust Commissioner,*

FREDERICK J. CAMP

to be a Commissioner of the Mooropna Waterworks Trust, *vice* William Simmonds Archer resigned.

DEPARTMENT OF LABOUR.

*Chairman of a Special Board,*

HENRY THOMAS GOMM, Esq.,

to be Chairman of the Jam Trade Board constituted under the provisions of the Factories and Shops Acts, to fill a vacancy caused by effluxion of time.

ROBERT S. ROGERS,

Clerk of the Executive Council.

At the Executive Council Chamber,  
Melbourne, the 6th September, 1904.

APPOINTMENT.

CORRECTION OF NAME OF DISTRICT.

**I**N the list of appointments of Public Vaccinators, published on page 2873 of the *Government Gazette* of the 7th September, 1904, the district for which

JOHN LESLIE HENDERSON, Esq., M.B.,

was appointed, instead of Eastern, should be North-Eastern.

Gazette Office,  
Chief Secretary's Office,  
Melbourne, 9th September, 1904.

*Neglected Children's Act* 1890.

**H**IS Excellency the Governor of the State of Victoria, by and with the advice of the Executive Council thereof, has, by an Order made on the 6th day of September, 1904, in pursuance of the powers conferred by section 62 of the *Neglected Children's Act* 1890 (54 Vict. No. 1121), approved of

The Reverend ALFRED THOMAS HOLDEN, B.A.,  
as the Manager of the Methodist Church of Australasia Neglected Children's Aid Society, in the room of the Reverend Edmund Sorrel Bickford, deceased.

SAMUEL GILLOTT,

Chief Secretary.

Chief Secretary's Office,  
Melbourne, 6th September, 1904.

**EXAMINATION.—PROMOTION TO THE HIGHER CLASSES OF THE CLERICAL DIVISION.**

IN connexion with the matter of an examination for promotion to the higher classes of the Clerical Division of the Public Service, it is hereby notified that, in view of the proceedings in Parliament, the Commissioner does not at present propose to fix a date for such examination.

By order,

J. D. MERSON,  
Secretary.

Office of the Public Service Commissioner, Victoria,  
Melbourne, 30th August, 1904.

**RESIGNATION.**

THE Governor of the State of Victoria, by and with the advice of the Executive Council thereof, has, by an Order made on the 6th day of September, 1904, accepted the resignation by the person named hereunder of the office mentioned, viz:—

**DEPARTMENT OF CHIEF SECRETARY**

*Registrar of Births and Deaths,*

PATRICK J. RYAN

of the office of Registrar of Births and Deaths at Wooroonooke.

ROBERT S. ROGERS,  
Clerk of the Executive Council.

At the Executive Council Chamber,  
Melbourne, the 6th September, 1904.

**PORT PHILLIP PILOT SERVICE APPLICATIONS.**

APPLICATIONS are invited by the Marine Board of Victoria, and will be received by the undersigned up to Noon of Tuesday, the 11th October, 1904, from persons qualified to act as Sea Pilots in the Port Phillip Pilot Service.

Applications must be made on forms obtainable at the offices of the Marine Board, Melbourne, where full particulars may be obtained.

Strict compliance with conditions specified in the Board's form of application is necessary; any application not in accordance therewith may be rejected.

No applicant shall be deemed eligible who shall exceed the age of 43 years on his next birthday.

By order,

J. GEO. McKIE,  
Secretary.

Marine Board of Victoria,  
Melbourne, 8th September, 1904.

**Factories and Shops Acts.**

**DETERMINATION OF THE ARTIFICIAL MANURE BOARD APPLIED TO A CERTAIN MUNICIPAL DISTRICT.**

IN pursuance of the powers conferred by sub-section (13) of section 15 of the *Factories and Shops Act 1900* (No. 1654), the Governor of the State of Victoria, by and with the advice of the Executive Council thereof, has, by an Order made on the 6th day of September, 1904, applied the determination of the Artificial Manure Board, appointed under the provisions of the *Factories and Shops Acts*, which was published in the *Government Gazette* of the 26th August, 1904, to the Municipal District named hereunder, that is to say:—

*Borough.*

Flemington and Kensington.

SAMUEL GILLOTT,  
Minister of Labour.

Department of Labour,  
Melbourne, 6th September, 1904.

**Friendly Societies Act 1890.**

NOTICE is hereby given that the registry of the Hope of Yackandandah Tent No. 175, of the Independent Order of Rechabites, registered the 2nd day of November, 1872, has been cancelled at the request of the Society.

Dated the 6th day of September, 1904.

GEO. B. VASEY,  
Registrar of Friendly Societies.

**Stock Diseases Act 1890.**

**QUARANTINE DISTRICT ABOLISHED.**

IN pursuance of the provisions of clause 64, Part II, of the Regulations made under Part I. of the *Stock Diseases Act 1890*, and bearing date the 11th November, 1890, the Governor of the State of Victoria, by and with the advice of the Executive Council thereof, has, by an Order made on the 6th day of September, 1904, abolished the Quarantine District hereunder mentioned, viz:—

Lands in the occupation of T. B. Cutter, of Bruthen, as described in the *Government Gazette* of the 3rd August, 1904, page 2464.

J. MURRAY,  
Minister of Agriculture.

Department of Agriculture,  
Melbourne, 6th September, 1904.

**Fisheries Act 1890.**

**NOTICE OF PROCLAMATION PROHIBITING USE OF EXPLOSIVES.**

IT is hereby notified for general information that it is intended, at the expiration of one month from this date, to move His Excellency the Governor in Council to make and publish in the *Government Gazette* a proclamation prohibiting the use of any explosive whatsoever tending to impede the lawful taking of fish, or to be in any manner detrimental to the preservation or increase of fish in any river, creek, lake, stream, or waters in Victoria.

E. H. CAMERON,  
Commissioner of Public Works.

Department of Public Works,  
Melbourne, 24th August, 1904.

**Fisheries Act 1890.**

**NOTICE OF PROCLAMATION.—AMENDMENT OF SECOND SCHEDULE REGARDING THE WEIGHT OF FLATHEAD.**

IT is hereby notified for general information that it is intended, at the expiration of one month from this date, to move His Excellency the Governor in Council to issue a Proclamation directing that the weight for Flathead under the Second Schedule to the *Fisheries Act 1890*, shall be 3 ozs. in lieu of 4 ozs., for a period of six months from the 6th August, 1904.

E. H. CAMERON,  
Commissioner of Public Works.

Department of Public Works,  
Melbourne, 29th August, 1904.

**Fisheries Act 1890.**

**NOTICE OF PROCLAMATION REVOKING PROCLAMATION PERMITTING NETTING IN BARWON RIVER.**

IT is hereby notified for general information that it is intended, at the expiration of one month from this date, to move His Excellency the Governor in Council to revoke the proclamation made under the provisions of the *Fisheries Act 1890*, and bearing date the twenty-fourth day of June, 1902, permitting netting in the Barwon River.

E. H. CAMERON,  
Commissioner of Public Works.

Department of Public Works,  
Melbourne, 15th August, 1904.

**NOTICES TO MARINERS.—QUEENSLAND.**

THE following Notices to Mariners, which have been received from Marine Department, Brisbane, are published for general information.

C. W. MACLEAN,  
Port Officer.

Department of Ports and Harbors,  
Melbourne, 7th September, 1904.

[No. 11 of 1904.]

**WIDE BAY BAR.—ALTERATION OF LEADING LIGHTS AND BEACONS.**

NOTICE is hereby given that on and after Friday, the 9th of September, the following alterations in the navigation marks of Wide Bay will be effected:—

- (1) The square white leading beacons on Hook Point which heretofore had to be kept open owing to the channel having made to the northward, will be shifted so that when kept in line on a bearing S. 85° W. they will lead through the centre of the channel.
- (2) The Inskip Point leading beacons will be moved to the eastward of the cottages on the Point, and the front light will be made white, instead of red, as at present.

On and after the above-mentioned date vessels entering will keep the Hook Point Lead until the Inskip Point beacons (white lights by night) are in line; then keep the latter in line bearing S. 56° W. until well past the red buoy, whence proceed as hitherto.

Charts affected, Nos. 1030 and 1068; Australia Directory, Vol. II.

Marine Department,  
Brisbane, 24th August, 1904.

JOHN MACKAY,  
Portmaster.

[No. 12 of 1904.]

**NORTH-EAST CHANNEL, TORRES STRAIT.**

It having been reported that the beacon on Bramble Cay Entrance to North-east Channel, Torres Strait, is down, steps will be taken to re-erect same as soon as practicable.

Chart affected, No. 2422; Australia Directory, Vol. II.

Marine Department,  
Brisbane, 30th August, 1904.

JOHN MACKAY,  
Portmaster.

**COMMISSIONERS OF SAVINGS BANKS.**  
**ADVANCES DEPARTMENT.**  
**MONTHLY STATEMENT of Mortgage Bonds and Advances and Money in hand, published in accordance with the provisions of Section 47 of the Savings Banks Act 1890 Amendment Act 1896 and of Debentures issued under Acts Nos. 1722 and 1873.**

Made and issued.		Mortgage Bonds.				Amount of Bonds current.				
		Number of Bonds.	Amount of Bonds.	Amount received from Sale of Bonds.	Amount of Bonds purchased by Advances Department under Section 6 of Act 1722.	Amount of Bonds received from Borrowers in Payment of Mortgage Principal.	Amount of Bonds redeemed by Ballot.	Amount of Bonds exchanged for Debentures under Act 1873.	Purchased and held by the public.	Purchased and held by Commissioners Savings Bank Section 25 of Act No. 1481.
...	43,344	£ 1,083,600	£ 1,083,650 3 10	£ 345,075 0 0	£ 500	£ 34,000 0 0	£ 91,900 0 0	£ 56,323 0 0	£ 555,800 0 0	£ 612,125 0 0
Total from last return, 31st July, 1904										
...	...	...	...	...	225	...	...	Deduct 225 0 0	...	Deduct 225 0 0
For month ending 31st August, 1904										
...	43,344	£ 1,083,600	£ 1,083,650 3 10	£ 345,075 0 0	£ 725	£ 34,000 0 0	£ 91,900 0 0	£ 56,100 0 0	£ 555,800 0 0	£ 611,900 0 0
Total at 31st August, 1904										

Made and issued.		Debentures.				Advances.					
		Number of Debentures.	Amount of Debentures.	Amount received from Sale of Debentures.	Amount of Debentures issued in exchange for Mortgage Bonds under Act 1873.	Amount of Debentures purchased and held by the public.	Amount of Debentures received from Commissioners Savings Department under Section 3 of Act 1722.	Total.	Total Amount of Advances made.	Balance after deducting Repayments.	Amount invested in Government Stock, Bank Fixed Deposit &c. under Section 45 of Act 1481 and Section 6 of Act 1722.
...	7,319	£ 791,900	£ 685,896 9 0	£ 91,900	£ 401,700	£ 390,200	£ 791,900	£ 429,340 7 5	£ 1,330,403 13 6	£ 80,617 16 2	£ 21,940 11 3
Total from last return, 31st July, 1904											
...	600	£ 60,000	£ 35,467 11 0	...	£ 23,300	...	£ 23,300	£ 3,186 7 4	£ 6,643 12 8	...	£ 46,902 6 10
For month ending 31st August, 1904											
...	7,919	£ 851,900	£ 721,364 0 0	£ 91,900	£ 423,000	£ 390,200	£ 815,200	£ 432,526 14 9	£ 1,337,047 6 2	£ 80,617 16 2	£ 46,902 6 10
Total at 31st August, 1904											

ARCHD. CURRIE, }  
 DAVID WHITLEY, } Commissioners of Savings Banks.  
 GEO. E. EMERY, Inspector-General of Savings Banks.  
 F. H. BRUFORD, Auditor-General for Victoria.

Dated 6th September, 1904.

GOLD MINING LEASES, ETC.

THE undermentioned Gold Mining Leases, &c., have been recently issued, and are now awaiting execution by the respective lessees, and delivery to the licensees. If by the 5th prox. any lease has not been executed, or delivery of any licence has not been taken, then such lease or licence will be liable to forfeiture.

District.	Division.	No. of Lease or Licence.	Date of Lease or Licence.	Term (No. of Years)	Lessee or Licensee.	Area.			Payable to Recover at—	
						A.	R.	P.		
Gold Mining Leases.										
Castlemaine	Castlemaine	5548	6.9.04	15	T. C. Cameron	17	2	24	1	Castlemaine
"	"	5582 <sup>1</sup>	"	15	Golden Point Dredging Company No Liability	60	2	14	1	"
"	Fryer's Creek	5512	9.8.04	15	G. P. Philpots	20	1	0	1	"
"	"	5555	17.8.04	15	P. D. Mitchell	19	3	29	1	Bendigo
"	Tairngower	5551	6.9.04	15	J. W. Rowae	6	0	7	1	Maldon
Gippsland	Ormeo	4062 <sup>2</sup>	16.8.04	15	Associated Mines of Gippsland Limited	11	3	9	1	Bendigo
Maryborough	Maryborough	5024	6.9.04	15	Main Leads North G. M. Coy. N. L.	129	2	20	1	Melbourne
"	Dunolly	5049	"	15	Goldfields of Gippsland Syndicate Limited	17	3	0	1	Dunolly
"	"	5068 <sup>3</sup>	27.5.04	15	Burnt Creek G. M. Coy. N. L.	7	0	0	1	Melbourne
"	"	5072 <sup>4</sup>	4.2.04	15	Burnt Creek G. M. Coy. N. L.	466	1	20	1	Melbourne
Bendigo	Sandhurst	7854	6.9.04	15	F. A. Herbel	33	3	10	1	Bendigo
Tailings Licence.										
Ballaarat	Clunes	34	6.9.04	5	A. Harding and B. Harding	...	0	17	3	Clunes

<sup>1</sup> Issued in lieu of Nos. 5241 and 5505 surrendered. Fine £2.  
<sup>2</sup> Issued in lieu of a portion of No. 3578 surrendered. Fine £1.  
<sup>3</sup> Renewal of lease No. 1117, Private Property.  
<sup>4</sup> Renewal of lease No. 909, Private Property.

*Corrigenda.*—In the notice published in *Government Gazette* of 7th September, 1904, page 2877, the rent of lease, No. 5611, Ballaarat, should be £31 7s. 6d., not £31 17s. 6d., as published.  
 In the notice published in the *Government Gazette* of 17th February, 1904, page 564, the term of lease, No. 5799, Ballaarat, should be 11 years 306 days, not 15 years, as published.

Office of Mines,  
 Melbourne, 13th September, 1904.

D. McLEOD,  
 Minister of Mines.

LICENCES TO TRANSFER, ETC., MINING LEASES.

THE following is a list of Licences, under the Hand and Seal of the Governor, empowering the holders of mining leases to transfer or otherwise part with their interests in their respective leases as hereunder set forth. The last list of such licences was published in the *Government Gazette* of 24th August, 1904, page 2714.

District.	Division.	No. of Lease.	Date of Licence.	Particulars of Licence.
Gippsland	Stringers Creek	3963	9th August, 1904	To A. Hannaford, to transfer the said lease unto F. F. Campbell
Beechworth	Buckland	5529	30th August, 1904	To A. L. Day, to transfer the said lease unto "The Perseverance Gold Dredging Coy. N. L."
Gippsland	Ormeo	3945	"	To the King Cassilis G. M. Coy. N. L., to mortgage all its right, title, and interest in and to the said lease unto A. G. Shaw and A. L. Mills
Beechworth	Tallangatta	2238*	"	To the Kootong Proprietary Mining Coy. N. L., to transfer the said lease unto J. D. Oswald
"	Goulburn (Wood's Point)	5513	6th September, 1904	To The Great Eldorado G. M. Co. N. L., to transfer the said lease unto "The Great Eldorado United G. M. Co. N. L."
"	"	5429	"	To H. A. Sheppard, to transfer the said lease unto the "New Dispenseys G. M. Coy. N. L."
"	Buckland (Bright)	5417	"	To the New Options Ltd., to transfer the said lease unto E. Hunter, A. Hunter, and J. Buckley
"	"	5148	"	To the New Options Ltd., to transfer the said lease unto E. Hunter, A. Hunter, and J. Buckley
"	"	5214	"	To J. Brady, to transfer the said lease unto Henry Farnsworth
"	"	5253	"	To J. Brady, to transfer the said lease unto Henry Farnsworth
Castlemaine	Fryers Creek	5471	"	To the Spring Gully Sluicing Coy. N. L., to transfer the said lease unto the Spring Gully Dredging Co. N. L.
"	"	5375	"	To the Spring Gully Sluicing Coy. N. L., to transfer the said lease unto the Spring Gully Dredging Co. N. L.
"	"	5480	"	To C. Rogers, to transfer the said lease unto the Spring Gully Dredging Coy. N. L.
Gippsland	Mitchell River	2822	"	To The Christmas G. M. Coy. N. L., to transfer the said lease unto P. S. Ryan

\* Mineral.

W. R. ANDERSON,  
 Secretary for Mines.

Office of Mines,  
 Melbourne, 12th September, 1904.

## APPLICATIONS FOR GOLD MINING LEASES AND A MINERAL LEASE REFUSED.

It is hereby notified that the undermentioned Applications for Leases have been refused.

District.	Division.	Application No.	Lease No.	Applicants.	Area	Locality.
					A. R. P.	
Gold Mining Leases.						
Ararat	Raglan	529	1928	E. Milligan (The Exchange G. M. Coy.)	650 0 0	Beaufort and Trawalla Flat
Ballaarat	Smytho's Creek	17/04	5399	F. J. Voutien (Homeward Bound Consols)	30 0 0	Linton
Beechworth	Tallangatta	259	5503	P. Wright (The Rainbow G. M. Coy.)	9 3 2	Parish Tangambalanga
Castlemaine	Tarrengower (Newstead)	125	5706	D. P. Mitchell	474 2 39	Parish Tarrengower
"	Heidelberg	1125	5768	T. G. One	40 0 0	McMahons Creek
Gippsland	Oneco	1234	4050	M. Griffiths (Brunswick Syndicate)	27 0 14	Parish Tabbaralbera
"	Russells Creek (Moe)	2716	4361	S. Wright and D. P. McArly (The Lyra Bird G. M. Coy.)	30 0 0	Tanjil River
Maryborough	Dunolly	7/01	5057	H. L. Wilkinson	3,318 2 29	Parishes Kooroc, Bealiba, Archdale, and Dalynong
"	Amherst	560	5062	T. Fawcett and A. Fawcett	729 0 0	Parish Eglinton
Bendigo	Sandhurst	5812	7861	R. E. Kennedy	33 2 31	Parish Marong
Mineral Lease.						
Gippsland	Warragul	119M	2351	A. Lawson (Koringa Tin Coy.)	200 0 0	Bullock River

Office of Mines,  
Melbourne, 13th September, 1904.

W. R. ANDERSON,  
Secretary for Mines.

## MINING LEASES DECLARED VOID.

It is hereby notified that the undermentioned Leases have been declared void :-

District.	Division.	No. of Lease.	Date of Lease.	Lessees.	Area.	Locality.
					A. R. P.	
Gold Mining Leases.						
Ararat	Raglan	1891	22nd June, 1903	J. White	29 2 36	Parish Beaufort
Ballaarat	Buninyong	4987	4th June, 1901	W. Saunders	30 0 0	Parish Buninyong
"	"	5476	22nd Dec., 1902	H. Saunders	5 2 27½	"
"	Smythes Creek	5378*	"	R. Bagley	45 1 0	Parish Haddon
"	"	5714	18th Dec., 1903	H. W. Black and another	23 3 35	Parish Seardsdale
"	"	5335*	22nd Dec., 1902	Victoria and Royal Mint United Coy. N. L.	564 0 12½	Parish Commeralghip
"	Creswick	5716	18th Dec., 1903	J. H. Holmes	37 0 14	Parish Ballaarat
Beechworth	Goulburn (Jamieson)	4884	18th June, 1900	H. Richardson	20 3 23	Parish Knockwood
"	"	4855	"	H. Richardson	34 2 14	"
"	"	5144	23rd Dec., 1901	H. Angus	32 1 29	Parish Kevington
"	Mitta Mitta (Corryong)	5301*	16th Jan., 1903	R. H. L. Hobby	19 3 31	Parish Burrungabugge
"	Buckland (Bright)	5352	11th June, 1903	F. R. Longden and another	17 2 26	Parish Bright
Gippsland	Stringer's Creek	3170	14th June, 1898	J. McFarlane	35 2 3	Parish Walhalla
"	Jericho	3661	4th June, 1900	P. Calanchini	33 2 18	Parish Moolpah
"	Donnelly's Creek	3973	12th Nov., 1903	J. J. Duckworth and another	48 2 24	Parish Butgulla
Maryborough	Inglewood	3711*	14th May, 1895	J. Garrett and another	18 0 12	Parish Glenalbyn
"	"	4339*	5th Dec., 1898	Garrett and Long G. M. Coy. N. L.	10 2 12	"
"	"	4904*	13th Oct., 1903	W. W. Wallace	41 0 22	Parish Inglewood
"	"	4939	18th Dec., 1903	C. G. Taylor	32 3 33	"
"	St. Arnaud	4794	24th June, 1902	Royal George G. M. Coy. N. L.	16 1 14	Parish Kooroc
Mineral Leases.						
Castlemaine	St. Andrews	1654	12th Nov., 1902	Williamstown and Newport Coal Prospecting Co. Ltd.	71 1 0	Parish Cut-paw-paw
"	"	1844	22nd Dec., 1902	Williamstown and Newport Coal Prospecting Co. Ltd.	8 2 12	"
"	"	1845	12th Nov., 1902	Williamstown and Newport Coal Prospecting Co. Ltd.	86 2 28	"
"	"	1846	"	Williamstown and Newport Coal Prospecting Co. Ltd.	73 0 0	"

\* The applicant for forfeiture will be granted a new lease under section 36 of Act 1514.

NOTE.—In the notice published in *Government Gazette* of 7th September, 1904, page 2877, the initials of lessee of lease No. 5475, Castlemaine, should be J. R., not J. R. as printed.

W. R. ANDERSON,  
Secretary for Mines.

Office of Mines,  
Melbourne, 13th September, 1904.



APPLICATIONS FOR MINING LEASES.

IN pursuance of the Mines Acts, it is hereby notified that it is intended to grant Leases of the portions of ground undermentioned, subject to such excisions, modifications, and reservations as may be necessary.

D. McLEOD,  
Minister of Mines.

Department of Mines,  
Melbourne, 13th September, 1904.

Mining Division.	No. of Application.	Names of Applicants, and style under which it is intended that the business shall be carried on.	No. of Lease.	Approximate Area of Ground intended to be leased.	Minimum Number of Men to be employed from and after the date of Lease.		Precise Locality.	Term of Lease and General Remarks, showing Excisions to be made from Area applied for, &c.
					During the First Six Months.	After the First Six Months.		
					A. N. P.			
Gold Mining Leases.								
Araucan	846	H. W. H. Irvine	1030	16 3 1	Three men	Eight men	Parish of Stawell	15 years.
Ballaarat	942	M. Parrelly, P. McKay, H. Davison	5802	55 1 37 1/2	Six men	Nineteen men	Parish of Banganio	15 years.
"	2004	M. Donovon	5012	30 1 9	Four men	Twelve men	Parish of Avyale	15 years.
"	947	P. Devlin, Jun.	5012	57 0 82	Six men	Twenty men	Parish of Lal Lal	15 years.
"	...	A. Lamb	5916	67 2 10	Twenty-two men	Twenty-two men	Parish of Clarkesdale	15 years. This lease is granted under the provisions of section 36 of Act 1514, and the area is identical with that lately held under lease No. 5397, Ballaarat.
"	...	Smythes Creek Bucket Dredging Coy. N. L.	5918	29 2 0	Nine men	Nine men	Parish of Smythesdale	15 years. This lease is granted under the provisions of section 36 of Act 1514, and the area is identical with that lately held under lease No. 3016, Ballaarat.
Beechworth	504	Morses Creek Bucket Dredging Coy. N. L.	5333	13 0 4	Three men	Nine men	Parish of Bright	15 years. Excluding the M. R. holding of Mrs. Lock and all ground on west side of and beyond a strip of a chain wide running along Morses Creek.
"	2404	E. Hunter, J. Buckley, A. Hunter	5384	4 1 25	Two men	Two men	"	15 years.
"	2504	J. Buckley, E. Hunter, New Happy Valley G. M. Co.	5386	40 2 15	Five men	Sixteen men	Parish of Tawanga	15 years.
"	1286	T. Clements, A. Ralph	5387	4 0 16	Two men	Two men	Parish of Goulburn	15 years.
"	1289	Sir John Franklin G. M. Coy. N. L.	5388	4 2 9	Two men	Two men	"	15 years.
"	1290	Sir John Franklin G. M. Coy. N. L.	5389	15 2 13	Three men	Eight men	"	15 years.
"	1291	Sir John Franklin G. M. Coy. N. L.	5390	3 2 25	...	...	"	15 years.
Castlemaine	...	Jas. Clements	5310	108 0 5	Thirty-two men	Thirty-two men	Parish of Sineaton	15 years. This lease is granted under the provisions of section 36 of Act 1514, and includes a portion of the area formerly held under lease No. 4482, private property. Excluding all allotments, other than 2A, 2B, 2C, and 2D.
"	1052	W. S. Milne and R. A. Kidd (R. A. Kidd's interest transferred to W. S. Milne)	5534	48 1 7	Six men	Eighteen men	Parish of Maldon	15 years.
"	1468	F. D. Mitchell	5542	6 1 5	Two men	Three men	Parish of Fryers	15 years.
"	1060	S. A. Mitchell	5552	14 3 9 1/2	Two men	Three men	Parish of Milton	15 years.
"	...	C. Muller	5554	44 2 5	Seventeen men	Seventeen men	Parish of Franklin	15 years. This lease is granted under the provisions of section 36 of Act 1514, and the area is identical with that lately held under lease No. 5346, Castle-maine.
"	1473	A. Lawrence	5570	21 1 7	Four men	Eleven men	Parish of Castlemaine	15 years.
"	1476	G. Flaek	5576	39 0 3	Five men	Fifteen men	Parish of Fryers	15 years.
"	93	M. Morgan and T. D. Chandler (M. Morgan's interest transferred to C. Hodgson)	5578	35 0 18	Five men	Fourteen men	Parish of Mungro	15 years.
"	1068	S. Tollit	5579	17 3 21 1/2	Three men	Nine men	Parish of Maldon	15 years.

APPLICATIONS FOR MINING LEASES—continued.

Mining District	No. of Applicants, and style under which it is intended that the business shall be carried on.	No. of Lease.	Approximate Area of Ground intended to be leased.	Minimum Number of Men to be employed from and after the Date of Lease.		Precise Locality.	Term of Lease and General Remarks, showing Excisions to be made from Area applied for, &c.
				During the First Six Months	After the First Six Months		
			A. R. P.				
Gold Mining Leases—continued.							
Gippsland	S. Thomas	4044	11 1 5	Two men	Six men	Parish of Tongio-Munjie	15 years.
"	W. F. Williams	4068	60 2 17	Six men	Twenty-one men	Parish of Neerim East	15 years.
"	W. F. Williams	4069	19 2 0	Three	Ten men	"	15 years.
Maryborough	J. V. Kennedy	5043	170 2 6	Thirteen men	Forty-one men	Parish of Bet Bet	15 years.
"	A. Neilson	5056	17 1 3	Three men	Nine men	Parish of Tarungulla	15 years.
Bendigo	W. W. Eskdale	7818	55 3 4	Six men	Nineteen men	Parish of Sandhurst	15 years. Excising allotments 161, section N, 15, 18, 19, section 15, and 2 of section 36.
Gippsland	A. L. Ogilvy (Mirboo North Iron and Coal Syndicate)	2321	317 3 0	Nine men	Twenty-nine men	Parish of Allambee East	15 years. Excising allotment 98. Iron, Coal.

GOLD MINING LEASE EXPIRED.

SANDHURST DISTRICT.—SANDHURST DIVISION.  
No. 5038. Dated 2nd September, 1889; "Pearl Company Limited." Area 2a. 0r. 2p.; Long Gully.

EAGLEHAWK DIVISION.  
No. 5022. Dated 3rd June, 1889. Dixon's Tributary Company N. L. Area 2a. 3r. California Gully.

W. R. ANDERSON,  
Secretary for Mines.  
Office of Mines,  
Melbourne, 13th September, 1904.

GOLD MINING LEASES SURRENDERED.

CASTLEMAINE DISTRICT.—CASTLEMAINE DIVISION.  
No. 5241. Golden Point Dredging Coy. N. L.; 49a. 1r. 8p.; parishes of Paraday and Chewton.

No. 5505. Golden Point Dredging Coy. N. L.; 11a. 1r. 6p.; parish of Chewton.  
A new lease, No. 5582, has been issued in lieu of the above leases.

GIPPSLAND DISTRICT.—OMEO DIVISION.  
No. 3578. Associated Mines of Gippsland Ltd.; 37a. 0r. 14p.; parish of Wollonaby.

A new lease, No. 4062, has been issued in lieu of a portion of the above lease.  
W. R. ANDERSON,  
Secretary for Mines.  
Office of Mines,  
Melbourne, 13th September, 1904.

EXAMINATIONS OF ENGINE-DRIVERS.

EXAMINATIONS of Mining and Factory Engine-drivers will be held in Melbourne and Gippsland during the month of October next. Applications for the Melbourne sitting should be lodged at this office not later than the 22nd September, and for Gippsland not later than the 30th September. Application forms and regulations may be obtained at this office, or from the Inspectors of Mines and Factories. Candidates should be careful to see that their testimonials comply with the regulations.

R. U. BIRRELL,  
Secretary to Board.  
Office of Mines,  
Melbourne, 29th August, 1904.

THE MELBOURNE AND METROPOLITAN BOARD OF WORKS.

GENERAL NOTICE.

THE Melbourne and Metropolitan Board of Works, having made sewers for carrying off the sewage from each and every property which, or any part of which, abuts on the streets or parts of streets in which such sewers are laid, and which are included within the sewerage areas hereinafter described, do hereby declare that on and after the 7th day of October, 1904, each and every property which, or any part of which, abuts on the said street, or parts of streets, shall be deemed to be a sewered property within the meaning of the Melbourne and Metropolitan Board of Works Acts 1897.

The sewerage areas hereinbefore referred to are—

SEWERAGE AREA No. 137.

City of Richmond.—Starting at the intersection of Victoria-street and Burnley-street; thence southerly along Burnley-street to the northern boundary of No. 85 Burnley-street; thence easterly, southerly, and westerly along the boundaries of Nos. 85 and 87 Burnley-street to Burnley-street; thence southerly along Burnley-street to its intersection with Bridge-road; thence easterly along Bridge-road to the eastern boundary of the tramway sheds (Bridge-road); thence northerly along said eastern boundary to the southern boundary of Lewis and Whitty's Soap Factory (River-street); thence easterly along said southern boundary to the River Yarra; thence northerly along the River Yarra to Victoria-street; thence westerly along Victoria-street to the starting point at the intersection of Victoria-street and Burnley-street.

SEWERAGE AREA No. 138.

City of Hawthorn.—Starting at the intersection of Glenferrie-road and Burwood-road; thence easterly along Burwood-road to the eastern boundary of "The Terricks" (Burwood-road); thence southerly along said eastern boundary to Minona-street; thence easterly along Minona-street to the eastern boundary of the Hawthorn College (Minona-street); thence southerly along said eastern boundary to a point about 75 feet south of the south side of Minona-street; thence easterly along a fence to Hepburn-street; thence southerly along Hepburn-street to the northern boundary of the Wesleyan Church (Oxley-road); thence easterly along said northern boundary and this line continued to the western boundary of "Edlington" (Auburn-road); thence northerly along said western boundary to the northern boundary of the same; thence easterly along said northern boundary to Auburn-road; thence northerly along Auburn-road to its intersection with Barker's-road; thence westerly along Barker's-road to its intersection with Glenferrie-road; thence southerly along Glenferrie-road to the starting point at the intersection of Glenferrie-road and Burwood-road.

By order of the Board,  
E. G. FITZ GIBBON, Chairman.  
GEO. A. GIBBS, Secretary.

Office of the Melbourne and Metropolitan Board of Works,  
110 Spencer-street, Melbourne, 6th September, 1904.

ORDER IN COUNCIL.—(Series 1904-5.)

No.	Particulars of Contract.	Amount.	Name for Approval	Charged against Vote or Fund.	Authority.
		£ s. d.			
1057	WORKS— Submitted for the approval of His Excellency the Governor in Council that the sum of £196 2s. 3d. be paid to the Victorian Railways Commissioners for supply of rails for use in connexion with the conversion works at the Gippsland Lakes Entrance	196 2 3	Victorian Railways Commissioners <sup>1</sup>	Trust Fund, Public Works Account Act, 1822. Item, Gippsland Lakes	Approved by the Governor in Council the 6th September, 1904. — R. Rogers, Clerk of the Executive Council.

<sup>1</sup> Fulfilled previous contracts satisfactorily.

Melbourne, 14th September, 1904.

CONTRACTS ACCEPTED.—(Series 1904-5.)

Serial No.	Purpose, No. of Tenders, and Particulars of Contract.	Amount	Name of Contractor.	Charged against Vote or Fund	Authorized according to Regulations on the date stated.
		£ s. d.			
1058	MINES— Erecting additions to the Bealiba Battery (per agreement)	13 10 0	P. Gillon ...	Votes, 1904-5 ...	D. McLeod. 2.8.04.
1059	VICTORIAN RAILWAYS— (2)—Building the bodies of two BDBD cars. Deposit, £2	295 0 0	W. G. Owen and party	Votes and Loans ...	L. McClelland, Secretary, by order of the Victorian Railways Commissioners. 12.9.04.
1060	(2)—Trimming three ADAD cars. Deposit, £1 10s.	45 0 0	J. Davon and party	Ditto ...	
1061	(2)—Trimming three ADAD cars. Deposit, £1 10s.	45 0 0	W. Grossmith and party	Ditto ...	
1062	(4)—Building the bodies of four ADAD cars. Deposit, £4	553 8 0	A. Hörbert and party	Ditto ...	
1063	(4)—Building the bodies of two ADAD cars. Deposit, £2	280 0 0	T. S. Mitchell and party	Ditto ...	
1064	(1)—Painting, lining, &c., six ADAD cars. Deposit, £3	138 0 0	J. B. Smith and party	Ditto ...	
1065	(1)—Painting, lining, &c., four BDBD cars. Deposit, £2	92 0 0	J. B. Smith and party	Ditto ...	
1066	(1)—Painting, lining, &c., eight Bb cars. Deposit, £4	184 0 0	J. B. Smith and party	Ditto ...	
1067	(2)—Erection of a 20,000 gallons tank, &c., at Lalbert. Deposit, £45	452 17 6	J. Willisroft ...	Ditto ...	
1068	(2)—Supply of Uniform caps, &c., from 1st July, 1904, to 30th June, 1906. Deposit, £30	Rates as per annex	Max Borchardt ...	Vote. W. E., T. and T. Branches	
1069	(3)—Supply of Uniforms, from 1st July, 1904, to 30th June, 1906. Deposit, £150	Ditto ...	Lincoln, Stuart, and Co. Pty. Ltd.	Ditto ...	
1070	Painting, &c., of cars, for six calendar months, from 5th September, 1904. (Not publicly advertised). Deposit, £3	Ditto ...	L. Schultze and party	Vote. W. E., Rolling-Stock Charges	
1071	Painting, &c., of cars, for six calendar months, from 5th September, 1904. (Not publicly advertised). Deposit, £3	Ditto ...	J. Dignam and party	Ditto ...	
1072	(8)—Supply and delivery of Piles, delivered at Bairnsdale Railway Wharf. Deposit, £17.	Ditto ...	James Calliman ...	Votes and Loans ...	
1073	Supply of Telegraph Poles at Nagambie or Tabilk. (Not publicly advertised). 30', at 7s.; 25', at 6s. 6d.; and 20', at 6s.	Rates ...	F. W. Murdoch ...	Ditto ...	
1074	Supply of twelve Retorts, for Pintsch Gas, at £8 10s. each. (Not publicly advertised)	Ditto ...	Robison Bros. and Co.	Railway Stores' Subsidy Account Act 1433, Section 20	
1075	Supply of 231 tons 5 cwt. 3 qrs. of coal: at 13s. 6d. per ton. (Not publicly advertised)	Ditto ...	J. and A. Brown ...	Ditto ...	
1076	WORKS— Extras on Contract 1903/4/1906—Repairs and painting; State School No. 3016, Toftak	£ s. d. 1 1 6	E. Pearce <sup>1</sup> ...	65/14/1. State Schools	E. H. Cameron. 12.9.1904.

<sup>1</sup> Fulfilled previous contracts satisfactorily.

Cancellation of Contracts.

Firewood.—Country Towns.—Series 1903-4.—Contract No. 1903/1579, Gazette 1903, page 3152, for the supply of firewood at Smythesdale, in the name of Joseph Tuddenham, is hereby cancelled.—T. BENT, Treasurer. 7.9.01.

Melbourne, 14th September, 1904.

MIM

ANNEX TO CONTRACT NO. 1068.

Mac Borchardt.

Schedule.

Item No.	Description of Articles, &c.	Rate each.
		£ s. d.
1	Cap with gold crown, "V.R." and three braids, as per sample. Any sizes ordered ...	0 11 6
2	Cap with silver lettering, "Number," "Guard," "Head Porter," "Yardsman," "Foreman," or "Conductor," as ordered, as per sample. Any sizes ordered ...	0 8 0
3	Cap, plain, as per sample. Any sizes ordered ...	0 2 5
4	Cap, with gold "V.R.," as per sample. Any sizes ordered ...	0 5 3
5	Cap, with silver crown and "V.R." as per sample. Any sizes ordered ...	0 4 9
6	Cap, with worsted lettering, "Licensed Luggage Porter," as per sample. Any sizes ordered ...	0 5 6
7	Arm Badge, with cotton lettering, "Staff," "Pilotman," or "Pilot Guard," as per sample. Any sizes ordered ...	0 1 6

ANNEX TO CONTRACT NO. 1069.

Lincoln, Stuart, and Co.

Schedule.

Item No.	Description of Articles, &c.	Rate each.
	THE ARTICLES DESCRIBED IN ITEMS NUMBERED 1, 2, 3, 4, AND 5 RESPECTIVELY, ARE TO BE MADE OF VENETIAN CLOTH.	£ s. d.
1	Coat, as per sample (worn by Stationmasters) ...	1 7 9
2	Vest, as per sample (worn by Stationmasters) ...	0 5 9
3	Trousers, as per sample (worn by Stationmasters and passenger Guards) ...	0 12 6
4	Frock coat, as per sample. Badges and silver plated buttons to be equal to sample (worn by passenger Guards) ...	2 3 0
5	Vest, as per sample. Badges and silver plated buttons to be equal to sample (worn by passenger Guards) ...	0 5 9
	THE ARTICLES DESCRIBED IN ITEMS NUMBERED 6, 7, AND 8 RESPECTIVELY, ARE TO BE MADE OF VICTORIAN SERGE.	
6	Coat, as per sample. Silver plated buttons to be equal to sample (worn by Goods and Suburban Guards, Head Porters, and Porters) ...	0 14 6
7	Vest, as per sample. Silver plated buttons to be equal to sample (worn by Goods and Suburban Guards, Head Porters, and Porters) ...	0 4 3
8	Trousers, as per sample (worn by Goods and Suburban Guards, Head Porters, and Porters) ...	0 9 7
	THE ARTICLES DESCRIBED IN ITEM NUMBERED 9 ARE TO BE MADE OF DUNGAREE.	
9	Garibaldi jackets, as per sample (worn by Porters) ...	0 4 6

ANNEX TO CONTRACTS NOS. 1070 AND 1071.

MIM

L. Schultz and party, and J. Dignam and party.

Schedule.

No. of Item.	Description of Work.	Rate per Car or Item.
	Cleaning off, painting, lining, transfers, varnishing, outside and inside complete, for the following cars and vans, as specified:—	£ s. d.
1	AA cars (6 compartments) ...	9 5 0
1A	AV cars ...	12 5 0
2	AA, BB, and ABAB cars (7 compartments) ...	9 15 0
2A	BV cars ...	12 5 0
3	ADAB car and van ...	9 5 0
3A	ABC cars ...	12 5 0
4	A cars ...	4 15 0
4A	BB and ABAB ...	10 5 0
5	A 1 cars ...	4 15 0
5A	BDDB cars ...	10 5 0
6	BB cars ...	4 15 0
6A	AC cars ...	10 15 0
7	B cars ...	4 15 0
7A	D vans ...	2 15 0
	Sundry work, as ordered.	
	Outside Work.	
8	Facing down all over and cleaning off, AA, AC, BB, ABAB, ADDB cars, as specified ...	0 13 6
9	Facing down all over and cleaning off, AV, BV, ABC, and 50-ft. BB, ABAB, BDDB cars, as specified ...	0 15 6
10	Facing down all over and cleaning off, A, B, AB, AD, BD, and ABD cars, and D vans, as specified ...	0 7 0
11	Stopping all over, AA, AC, BB, ABAB, ADAB, per car, as specified ...	0 4 6

Schedule—continued.

No. of Item.	Description of Work.	Rate per Car or Item.		
		£	s.	d.
<i>Outside Work—continued.</i>				
12	Stopping all over Av, Bv, ABc, and 50-ft. Bb, ABAB, BDBD, per car, as specified ...	0	7	0
13	Stopping all over, A, B, D, AB, AD, BD, and ABD, per car or van, as specified ...	0	4	6
14	Painting, at per coat, per car, items AA, AC, Bb, ABAB, ADAD cars ...	0	8	0
15	Painting, at per coat, per car, items Av, Bv, ABc, and 50-ft. Bb, ABAB, BDBD cars ...	0	9	0
16	Painting, at per coat, per car or van, items A, B, D, AB, AD, BD, and ABD cars ...	0	5	0
17	Varnishing all over, at per coat, per car, AA, AC, Bb, ABAB, and ADAD cars ...	0	9	6
18	Varnishing all over, at per coat, per car or van, A, B, D, AB, AD, BD, and ABD cars ...	0	5	6
19	Flattening varnish after first coat, per car, AA, AC, Bb, ABAB, and ADAD cars ...	0	6	6
20	Flattening varnish after first coat, per car, Av, Bv, ABc, Bb, ABAB, and BDBD cars ...	0	7	0
21	Flattening varnish after first coat, per car, A, B, AB, AD, BD, and ABD cars ...	0	3	6
22	Lining all over, per car, AA, AC, Bb, ABAB, and ADAD cars ...	0	10	6
23	Lining all over, per car, Av, Bv, ABc, and 50 ft. Bb, ABAB, and BDBD cars ...	0	10	6
24	Lining all over, per car or van, A, B, D, AB, AD, BD, and ABD cars ...	0	7	0
25	Transfers, per car, AA, AC, Bb, ABAB, and ADAD, Av, Bv, ABc, and 50 ft. ABAB, Bb, and BDBD cars ...	0	6	6
26	Transfers, per car, A, B, AB, AD, BD, and ABD cars ...	0	3	6
27	Roof (white), at per coat, per car, AA, AC, Bb, ABAB, and ADAD cars ...	0	3	6
28	Roof (white), at per coat, per car or van, A, B, D, AB, AD, BD, and ABD cars, 3s. per coat extra to be paid for painting iron roofs ...	0	2	6
29	Cleaning handles, lights, &c., blacking handrails, per car, AA, AC, Bb, ABAB, and ADAD cars ...	0	7	0
30	Cleaning handles, lights, &c., blacking handrails, per car or van, A, B, D, AB, AD, BD, and ABD cars ...	0	4	6
31	Painting wheels, springs, boxes, undergear, stepboards, chains, &c., per car, AA, AC, Bb, ABAB, and ADAD cars ...	0	5	6
32	Painting wheels, springs, boxes, undergear, stepboards, chains, &c., per car or van, A, B, D, AB, AD, BD, and ABD cars ...	0	3	6
<i>Inside Work.</i>				
33	Painting ceiling, at per coat, per car, AA, AC, Bb, ABAB, ADAD, Av, Bv, ABc, and 50 ft. ABAB, Bb, BDBD cars, borders to be painted white as well as ceiling ...	0	5	6
34	Painting ceiling, at per coat, per car or van, A, B, D, AB, AD, BD, ABD cars ...	0	4	0
35	Painting ceiling, at per coat, per car or van, A, B, D, AB, AD, BD, ABD cars ...	0	12	6
36	Varnishing, at per coat, per car, AA, Bb, ABAB, ADAD cars ...	1	11	6
37	Varnishing, at per coat, per car, Av, Bv, and ABc cars ...	1	4	6
38	Varnishing all over, at per coat, per car, AC cars ...	1	3	0
39	Varnishing, at per coat, per car, 50-ft. Bb, BDBD, and ABAB cars ...	0	7	0
40	Varnishing, at per coat, per car, A, B, AB, AD, BD, and ABD cars ...	0	3	0
41	Painting from seat downwards, and floor, at per car, AA, AC, Bb, ABAB, and ADAD cars ...	0	3	6
42	Painting from seat downwards, and floor, at per car, Av, Bv, ABc, and 50 ft. Bb, ABAB, and BDBD cars ...	0	2	6
43	Painting and varnishing sash frames, three coats, at per sash frame, AA, Bb, ABAB, ADAD, AC, Av, Bv, ABc, and 50-ft. ABAB, Bb, and BDBD cars ...	0	0	3
44	Painting and varnishing sash frames, three coats, at per sash frame, A, B, AB, AD, BD, and ABD cars (D vans only two coats) ...	0	0	3
45	Washing louvres, at per pair, AA, Bb, ABAB, ADAD, AC, Av, Bv, ABc, and 50-ft. ABAB, Bb, and BDBD cars ...	0	0	2½
46	Washing louvres, at per pair, A, B, AB, AD, BD, and ABD cars ...	0	0	2½
47	Painting and varnishing louvres, at per coat, per pair, AA, Bb, ABAB, ADAD, AC, Av, Bv, ABc, and 50 ft. ABAB, Bb, and BDBD cars ...	0	0	3
48	Painting and varnishing louvres, at per coat, per pair, A, B, AB, AD, BD, and ABD cars ...	0	0	3
49	Washing and cleaning inside, at per car, Av, Bv, ABc, and ADAD cars ...	0	13	0
50	Washing and cleaning inside, at per car, 50-ft. Bb, ABAB, and BDBD cars ...	1	0	0
51	Washing and cleaning inside, at per car, A, B, AB, AD, BD, and ABD cars ...	0	5	0
52	Window sills, three coats, at per car, Av, Bv, ABc, and 50-ft. Bb, ABAB, and BDBD cars ...	0	2	6
53	Window sills, three coats, at per car, Av, Bv, ABc, and 50-ft. Bb, ABAB, and BDBD cars ...	0	3	6
54	Painting linesta panels, at per coat, per car, AA, AC, Bb, ABAB, and ADAD cars ...	0	3	6
55	Lincrusta panels, padded buff, when transfers are not procurable, at per number or letter, AA, AC, Bb, ABAB, ADAD, Av, Bv, ABc, and 50-ft. ABAB, Bb, and BDBD cars ...	0	0	3
56	Writing numbers and letters in black and gold when transfers are not procurable, at per number or letter, A, B, AB, AD, BD, and ABD cars and D vans ...	0	0	2
57	Writing numbers and letters in black and gold when transfers are not procurable, at per number or letter, A, B, AB, AD, BD, and ABD cars and D vans ...	0	0	2
58	Painting van compartment, ADAD, two coats of buff, stopped, and one coat of staining if required, at per car ...	0	12	0
59	Painting sides, ends, and floor, at per coat, per D van ...	0	5	0
60	Washing and cleaning inside with hair and pumice dust ready for varnishing, including glass frames, sliding and swing doors, and all other interior woodwork that has been varnished, Av, Bv, and ABc cars ...	1	11	6
61	Washing and cleaning inside with hair and pumice dust ready for varnishing, including glass frames, sliding and swing doors, and all other interior woodwork that has been varnished, AC cars ...	1	5	6
62	Painting and graining W.C. risers, check, strap, barrels, filter piping, nuts, &c., Av, Bv, ABc, and AC cars ...	0	3	0
<i>Varnishing outside cars, AA, Bb, ABAB, ADAD, AC.</i>				
The items are the same as for painting, with the exception of numbers 1, 11, 12, 14, 15, and 25, which are not required, but the following items added:—				
63	Washing down with hair and pumice dust ready for varnishing, at per car ...	1	2	6
64	Touching up for varnish, including puttying and touching up lines, at per car ...	0	7	0
65	Touching up and re-gilding letters where required, at per letter ...	0	0	3
66	Painting canopy lights where previously varnished, at per car ...	0	0	4
<i>Varnishing outside cars, A, B, AB, AD, BD, ABD, and D Vans.</i>				
The items are the same as for painting, with the exception of numbers 1, 13, 16, and 26, which are not required, but the following items added:—				
67	Washing down with hair and pumice dust ready for varnishing, at per car ...	0	11	0
68	Touching up for varnish, including puttying and touching up lines, at per car ...	0	6	6
69	Touching up letters, at per car ...	0	2	6
<i>Varnishing outside cars, Av, Bv, ABc, and 50-ft. ABAB, Bb, and BDBD Cars.</i>				
70	Washing down with hair and pumice dust ready for varnishing, at per car ...	1	7	0
71	Touching up for varnish, including puttying and touching up lines, at per car ...	0	7	6
72	Touching up for varnish, including puttying and touching up lines, at per car ...	0	11	0
73	Varnishing all over, at per coat, per car ...	0	4	0
74	Roof (white), at per coat, per car ...	0	9	0
75	Cleaning handles, lights, &c., and blacking handrails, per car ...	0	6	0
75	Painting wheels, springs, boxes, undergear, stepboards, chains, &c., per car ...	0	6	0

ANNEX TO CONTRACT No. 1072.

James C. Minon.

Schedule.

Length of each Pile in feet.	Description.		Rate per Pile.
	Dimensions at—		
	Head.	Toe.	
55	24" to 36"	16" to 21"	£ s. d.
63	"	"	5 5 5
65	"	"	7 10 0
			10 11 8

SHIRE OF SOUTH GIPPSLAND.—ORDER CONFIRMED.

IN pursuance of the powers conferred by sections 390 and 391 of the *Local Government Act 1890*, the President, Councillors, and Ratepayers of the Shire of South Gippsland do hereby order, direct, and declare that from and after the publication of the confirmation of this order in the *Government Gazette*, the pieces or parcels of land set out and described in the First Schedule hereunder written shall become and be public roads and highways, and shall be in lieu of the pieces or parcels of land set out and described in the Second Schedule hereunder written, which have hitherto been set apart for public roads and highways.

FIRST SCHEDULE.

Firstly.—All that piece of land containing 22 acres or roads 24 perches, situate in the parish of Wonga Wonga, county of Buln Buln, being parts of Crown allotments 19, 20, 21, and 22 of section B, said parish, and being parts of the lands particularly described or referred to in Crown Grants, entered in the Register Book, Volume 2826, Folio 563089; Volume 2728, Folio 545570; and Volume 1313, Folio 262405, respectively: Commencing at a point on a line bearing north 0 degree 17 minutes west a distance of 3,511 links and 6-tenths of a link from the south-west corner of allotment 22, said parish of Wonga Wonga, thence by a line bearing north 34 degrees 46 minutes east a distance of 557 links, thence north 53 degrees 49 minutes east a distance of 219 links, thence south 9 degrees 17 minutes east a distance of 250 links, thence south 58 degrees 51 minutes east a distance of 162 links and 4-tenths of a link, thence north 81 degrees 57 minutes east a distance of 249 links and 4-tenths of a link, thence south 73 degrees 02 minutes east a distance of 168 links, thence south 7 degrees 1 minute west a distance of 202 links, thence south 38 degrees 58 minutes west a distance of 436 links, thence south 19 degrees 35 minutes east a distance of 244 links, thence south 46 degrees 10 minutes east a distance of 464 links, thence south 22 degrees 18 minutes east a distance of 194 links, thence south 11 degrees 38 minutes east a distance of 451 links, thence south 23 degrees 34 minutes east a distance of 328 links, thence south 37 degrees 58 minutes east a distance of 234 links, thence south 73 degrees 42 minutes east a distance of 125 links, thence north 28 degrees 19 minutes east a distance of 274 links, thence north 69 degrees 57 minutes east a distance of 126 links, thence south 63 degrees 37 minutes east a distance of 368 links, thence south 68 degrees 03 minutes east a distance of 488 links, thence north 83 degrees 58 minutes east a distance of 268 links, thence north 86 degrees 43 minutes east a distance of 257 links, thence south 73 degrees east a distance of 174 links, thence south 44 degrees 17 minutes east a distance of 183 links, thence south 34 degrees 22 minutes east a distance of 439 links, thence south 4 degrees 55 minutes east a distance of 128 links, thence south 36 degrees 56 minutes west a distance of 157 links, thence south 12 degrees 8 minutes west a distance of 120 links, thence north 76 degrees 49 minutes east a distance of 272 links, thence north 53 degrees 31 minutes east a distance of 305 links, thence north 83 degrees 59 minutes east a distance of 631 links, thence north 60 degrees 46 minutes east a distance of 308 links, thence north 19 degrees 54 minutes east a distance of 554 links, thence north 42 degrees 17 minutes east a distance of 354 links, thence north 71 degrees 38 minutes east a distance of 334 links, thence south 35 degrees 08 minutes east a distance of 568 links, thence south 34 degrees 08 minutes east a distance of 571 links, thence south 53 degrees 36 minutes east a distance of 208 links, thence north 82 degrees 50 minutes east a distance of 881 links, thence south 72 degrees 51 minutes east a distance of 888 links, thence north 83 degrees 3 minutes east a distance of 1,307 links, thence north 75 degrees 25

minutes east a distance of 703 links, thence south 12 degrees 18 minutes east a distance of 339 links, thence south 26 degrees 41 minutes west a distance of 217 links, thence south 64 degrees 31 minutes west a distance of 212 links, thence south 7 degrees 06 minutes west a distance of 250 links, thence south 50 degrees 50 minutes east a distance of 683 links, thence south 21 degrees 36 minutes east a distance of 345 links, thence south 41 degrees 23 minutes east a distance of 526 links, thence south 22 degrees 13 minutes east a distance of 939 links, thence south 31 degrees 25 minutes east a distance of 995 links, thence by a line bearing south 71 degrees 18 minutes east a distance of 516 links, thence by a line bearing north 65 degrees 59 minutes east a distance of 373 links, thence by a line bearing north 49 degrees 31 minutes east a distance of 664 links, thence in a line bearing south 35 degrees 23 minutes west a distance of 445 links to Kewita Creek, thence along Kewita Creek in a westerly direction to the intersection with a line bearing north 63 degrees 04 minutes east at a point 260 links south-west from the junction of lines bearing south 71 degrees 18 minutes east 516 links, and south 31 degrees 25 minutes east 995 links respectively, thence by a line bearing north 63 degrees 04 minutes east 160 links, thence by a line bearing north 31 degrees 25 minutes west a distance of 995 links, thence north 22 degrees 13 minutes west a distance of 930 links, thence north 41 degrees 23 minutes west a distance of 526 links, thence north 21 degrees 36 minutes west a distance of 336 links, thence north 50 degrees 50 minutes west a distance of 712 links, thence north 7 degrees 06 minutes east a distance of 360 links, thence north 64 degrees 31 minutes east a distance of 232 links, thence north 26 degrees 41 minutes east a distance of 147 links, thence north 12 degrees 18 minutes west a distance of 200 links, thence south 75 degrees 25 minutes west a distance of 606 links, thence south 83 degrees 03 minutes west a distance of 1,425 links, thence north 72 degrees 51 minutes west a distance of 888 links, thence south 82 degrees 50 minutes west a distance of 899 links, thence north 53 degrees 36 minutes west a distance of 265 links, thence north 34 degrees 08 minutes west a distance of 569 links, thence north 56 degrees 02 minutes west a distance of 567 links, thence north 35 degrees 08 minutes west a distance of 719 links, thence south 71 degrees 38 minutes west a distance of 234 links, thence south 42 degrees 17 minutes west a distance of 308 links, thence south 19 degrees 54 minutes west a distance of 572 links, thence south 60 degrees 46 minutes west a distance of 368 links, thence south 83 degrees 59 minutes west a distance of 624 links, thence south 53 degrees 31 minutes west a distance of 296 links, thence south 76 degrees 49 minutes west a distance of 451 links, thence north 12 degrees 08 minutes east a distance of 300 links, thence north 36 degrees 56 minutes east a distance of 141 links, thence north 4 degrees 55 minutes west a distance of 63 links, thence north 34 degrees 22 minutes west a distance of 404 links, thence north 44 degrees 17 minutes west a distance of 149 links, thence north 73 degrees west a distance of 130 links, thence south 86 degrees 43 minutes west a distance of 237 links, thence south 83 degrees 58 minutes west a distance of 260 links, thence north 68 degrees 03 minutes west a distance of 517 links, thence north 63 degrees 37 minutes west a distance of 329 links, thence south 69 degrees 57 minutes west a distance of 45 links, thence south 28 degrees 19 minutes west a distance of 317 links, thence north 73 degrees 42 minutes west a distance of 238 links, thence north 37 degrees 58 minutes west a distance of 279 links, thence north 23 degrees 34 minutes west a distance of 351 links, thence north 11 degrees 38 minutes west a distance of 452 links, thence north 22 degrees 18 minutes west a distance of 164 links, thence north 46 degrees 10 minutes west a distance of 466 links, thence north 19 degrees 54 minutes west a distance of 324 links, thence north 38 degrees 58 minutes east a distance of 463 links, thence north 7 degrees 01 minutes east a distance of 89 links, thence north 73

degrees 02 minutes west a distance of 72 links, thence north 86 degrees 29 minutes west a distance of 245 links, thence north 58 degrees 51 minutes west a distance of 198 links, thence north 9 degrees 17 minutes west a distance of 133 links, thence south 53 degrees 49 minutes west a distance of 39 links, thence by a line bearing south 34 degrees 46 minutes west a distance of 542 links, thence south 37 degrees 07 minutes west a distance of 133 links, thence by a line bearing north 0 degree 17 minutes west-north 164 links and 6-10ths of a link to the commencing point. Save and except thereout such portion, or so much thereof, as is part of the present road or piece of land firstly described in the Second Schedule hereinafter written, and which excepted portion contains 37 perches and 7-10ths of a perch, or thereabouts, and also excepting thereout so much thereof as is part of the Reserve along the bank of the Franklin River.

*Secondly.*—All that piece of land containing 7 acres 1 rood and 17 perches, situate in the parish of Toora, county Buln Buln, being part of Crown allotment 13 of section B, of said parish, and being part of the land particularly described or referred to in Certificate of Title, entered in the Register Book, Volume 2878, Folio 575432: Commencing at a point on the east boundary of said Crown allotment 13, north 0 degree 5 minutes west 450 links from the south-east corner of the said allotment 13, thence north 54 degrees 40 minutes west a distance of 859 links, thence north 74 degrees 5 minutes west, a distance of 568 links, thence north 40 degrees west a distance of 1,447 links, thence north 86 degrees 41 minutes west a distance of 1,552 links and 5-10ths of a link, thence south 35 degrees 30 minutes west a distance of 649 links, thence south 13 degrees 7 minutes west a distance of 171 links, thence south 67 degrees 54 minutes west a distance of 196 links, thence north 83 degrees 58 minutes west a distance of 1,732 links, thence south 80 degrees 26 minutes west 372 links, thence south 83 degrees 58 minutes east a distance of 2,115 links and 4-10ths of a link, thence north 67 degrees 54 minutes east a distance of 273 links, thence north 13 degrees 7 minutes east a distance of 203 links, thence north 35 degrees 30 minutes east a distance of 574 links, thence south 86 degrees 41 minutes east a distance of 1,453 links, thence south 40 degrees east a distance of 1,434 links, thence south 74 degrees 5 minutes east a distance of 582 links, thence south 54 degrees 40 minutes east a distance of 913 links, thence north 0 degree 5 minutes west a distance of 122 links and 7-10ths of a link to the commencing point.

## SECOND SCHEDULE.

All those pieces of land situate in the county of Buln Buln, being—

*Firstly.*—All that piece of land situate in the parish of Wonga Wonga, containing 9 acres 1 rood 12 perches: Commencing at the south-east corner of allotment 22, said parish, thence north 48 degrees 17 minutes east 690 links, thence north 26 degrees 50 minutes east 714 links, thence north 8 degrees 7 minutes west 559 links, thence north 3 degrees 44 minutes east 792 links, thence north 17 degrees 34 minutes west 289 links, thence north 22 degrees 19 minutes west 1,104 links, thence north 11 degrees 4 minutes west 472 links, thence north 48 degrees 48 minutes east 229 links, thence south 11 degrees 4 minutes east 552 links, thence south 22 degrees 19 minutes east 1,092 links, thence south 17 degrees 34 minutes east 335 links, thence south 3 degrees 44 minutes west 809 links, thence south 8 degrees 7 minutes east 601 links, thence south 26 degrees 50 minutes west 814 links, thence south 48 degrees 17 minutes west 504 links, thence west 308 links and 2-10ths of a link to the point of commencement. Save and except thereout such portion or so much thereof as forms part of the new road, or piece of land, firstly described in the First Schedule before written, and which excepted portion is all that piece of land containing 37 perches and 7-10ths of a perch.

*Secondly.*—All that piece of land containing 11 acres 0 rood 26 perches, commencing at the south-east corner of allotment 21, said parish of Wonga Wonga, thence west along the southern boundary of the said allotment 5,155 links to the south-west corner of allotment 21, thence west 308 links to the south-west corner of allotment 22, thence south 49 degrees 32 minutes west 608 links, thence east 1,922 links to the north-east corner of allotment 26B, thence east 3,776 links, thence north 200 links to the point of commencement.

*Thirdly.*—All that piece of land situate in the parish of Toora, in the county of Buln Buln, containing 11 acres 0 roods 12 perches: Commencing at the north-east corner of allotment 8, said parish of Toora, thence west 5,509 links along the northern boundary of lot 8, thence north 17 degrees 13 minutes west 209 links, thence east 5,571 links, thence south 0 degree 3 minutes east 200 links to the point of commencement.

In witness whereof the Common Seal of the said Shire of South Gippsland was hereto affixed by order of the Council this Thirteenth day of November, One thousand nine hundred and three.

(SEAL) P. BUCKLEY, President.  
W. H. MICHAEL, Councillor.  
W. C. DAVIS, Councillor.  
OLIVER J. COLLIS, Secretary.

Confirmed by the Governor in Council  
the 30th August, 1904.

ROBERT S. ROGERS,  
Clerk of the Executive Council.

SHIRE OF POOWONG AND JEETHO.—ORDER  
CONFIRMED.

**I**N pursuance of the powers conferred by sections 475 and 479 of the *Local Government Act 1903*, the Council of the Shire of Poowong and Jeetho doth hereby order that the land hereunder described, which has been taken, purchased, or acquired by them, shall be a public highway from and after the date of the publication of this Order in the *Government Gazette*:—

1. All that piece or parcel of land being part of Crown allotment 41A, parish of Jeetho, county of Mornington, comprising an area of sixteen perches and three-tenths of the said allotment: Commencing at the north-east corner of the said allotment; thence S. 8° 55' W. one chain ninety links; thence S. 23° 14' E. three chains ninety-six links and five-tenths; thence S. 27° 9' W. five chains seventy-one links; thence N. 24° 5' E. six chains; thence N. 24° 8' W. three chains fifty-eight links; thence N. 10° 40' E. one chain eighty-nine links to the commencing point.

2. And declares that the lastly-described road shall be in lieu of all that piece or parcel of land being part of existing road forming the western boundary of allotment 41A, parish of Jeetho, county of Mornington, and comprising an area of eighteen perches and one-tenth of thereabouts: Commencing at the north-west corner of the said allotment; thence S. 8° 55' W. one chain fifty-nine links and seven-tenths; thence S. 23° 14' E. four chains fourteen links and seven-tenths; thence S. 27° 9' W. six chains four links; thence N. 10° 58' E. two links and seven-tenths; thence N. 24° 5' E. six chains thirty-three links and two-tenths; thence N. 24° 8' W. three chains seventy-one links and four-tenths; thence N. 10° 43' E. one chain fifty-nine links and two-tenths to the commencing point.

Given under the seal of the Council of the Shire of Poowong and Jeetho this 26th day of July, 1904.

(SEAL) H. G. ROSE, President.  
T. J. COVERDALE, Councillor.  
R. GUILLESPIE, Councillor.  
E. DIXON, Shire Secretary.

Confirmed by the Governor in Council  
the 30th August, 1904.

ROBERT S. ROGERS,  
Clerk of the Executive Council.

SHIRE OF SOUTH GIPPSLAND.—ORDER  
CONFIRMED.

**I**N pursuance of the powers conferred by sections 390 and 391 of the *Local Government Act 1890*, the Council of the Shire of South Gippsland doth hereby order that the land next hereinafter described shall be a public highway from and after the publication of this Order in the *Government Gazette*:—

All that piece of land being part of Crown allotments 5 and 7 of section B, parish of Toora, county of Buln Buln: Commencing at a point N. 6° 15' E. four hundred and sixty-six links from the south-west corner of the said allotment 7; thence S. 21° 12' E. nine hundred and thirty-two links; thence S. 1° 44' E. four hundred and five links; thence S. 5° 31' W. two hundred and ninety-five links; thence S. 18° 10' E. three hundred and ninety-nine links; thence S. 55° 13' E. two hundred and sixty-six links; thence S. 29° 29' E. one hundred and sixty links; thence S. 3° 5' W. one hundred and ninety-eight links; thence S. 27° 37' W. four hundred and sixty-six links; thence S. 1° 54' W. three hundred and twenty links; thence S. 43° 4' E. two hundred and forty-seven links; thence S. 72° 53' E. two hundred and one links; thence N. 43° 4' W. three hundred and eighty links; thence N. 1° 54' E. two hundred and fifty-six links; thence N. 27° 37' E. four hundred and sixty-four links; thence N. 3° 5' E. two hundred and forty-eight links; thence N. 29° 29' W. two hundred and twelve links; thence N. 55° 15' W. two hundred and fifty-six links; thence N. 18° 10' W. three hundred and forty-five links; thence N. 5° 31' E. two hundred and eighty-one links; thence N. 1° 44' W. four hundred and twenty-nine links; thence N. 21° 12' W. one thousand one hundred and forty-two links; and thence S. 6° 15' W. two hundred and seventeen links to the point of commencement.

And the said Council doth hereby declare that the land above described shall, from the said date of publication in the said *Government Gazette*, be a public highway, in lieu of the following piece or parcel of land, that is to say:—All that piece of land being part of the present road between Crown allotments 5 and 7 of section B and Crown allotment 6 of said section, in the said parish of Toora: Commencing at the south-west corner of said allotment 5; thence N. 0° 37' E. seven hundred and thirty-six links; thence N. 38° 10' E. one thousand and eighty-six links; thence N. 6° 15' E. seven hundred and sixty-eight links to the north-west corner of said allotment 5; thence by the same line N. 6° 15' E. along portion of the western boundary of said

allotment 7 four hundred and sixty-six links; thence N. 21° 12' W. four hundred and thirty-three links and eight-tenths; thence S. 6° 15' W. one thousand five hundred and sixty-two links; thence S. 38° 10' W. one thousand and ninety-six links and four-tenths; thence S. 0° 37' W. six hundred and forty-one links; and thence S. 49° 57' E. two hundred and fifty-eight links and nine-tenths to the point of commencement.

Dated the 13th day of November, 1903.

The common seal of the municipality of the Shire of South Gippsland was affixed hereto, by order of the Council, in the presence of—

(SEAL) P. BUCKLEY, President.  
W. H. MICHAEL, Councillor.  
OLIVER J. COLLIS, Shire Secretary.

Confirmed by the Governor in Council  
the 30th August, 1904.

ROBERT S. ROGERS,  
Clerk of the Executive Council.

#### SHIRE OF OXLEY.—ORDER CONFIRMED.

IN pursuance of the powers conferred by sections 390 and 391 of the *Local Government Act 1890*, the Council of the Shire of Oxley do hereby order that the land hereunder described shall be a public-highway from and after the publication of this Order in the *Government Gazette*:—

All that piece or parcel of land being part of Crown allotment 3, parish of Whitfield, county of Delatite, containing two acres two rods and fifteen perches or thereabouts: Commencing at the south-west corner of said allotment 3; thence due east two thousand six hundred and fourteen links; thence N. 22° 35' W. one hundred and eight links; thence due east two thousand five hundred and seventy-two links and a half; thence due south one hundred links to the commencing point.

Also all that piece or parcel of land being part of Crown allotment 3a, parish of Whitfield, county of Delatite, containing thirty perches or thereabouts: Commencing at the south-west corner of said allotment 3a; thence due east one hundred and eighty-six links; thence due north one hundred links; thence due west one hundred and eighty-six links; thence due south one hundred links to the point of commencement.

And the said council do hereby declare that such land above described shall, from the said date of publication, be a public highway, in lieu of a certain existing road in the Shire of Oxley, and which is more particularly described hereunder, viz:—

All that piece or parcel of land, parish of Whitfield, county of Delatite, containing two acres three rods and thirty-one perches or thereabouts: Commencing at the north-west corner of said allotment 3a; thence due east two thousand nine hundred and eighty links; thence N. 34° 15' W. one hundred and twenty-one links; thence due west two thousand nine hundred and twelve links; thence due south one hundred links to the point of commencement.

In witness whereof the common seal of the President, Councillors, and Ratepayers of the Shire of Oxley was hereto affixed on the 27th day of July, 1903, in the presence of—

(SEAL) A. H. SMITH, President.  
MICHAEL REID, } Councillors.  
ROBERT GULPH, }  
G. H. BROWN, Shire Secretary.  
C. R. ANDERSON, Shire Engineer.

Confirmed by the Governor in Council  
the 30th August, 1904.

ROBERT S. ROGERS,  
Clerk of the Executive Council.

#### MACEDON WATERWORKS TRUST.—RATING REGULATION FOR 1905.

THE Commissioners of the Macedon Waterworks Trust, the Waterworks District of which has been proclaimed an Urban District, do hereby, in pursuance of the powers conferred by the Water Acts, make the following Regulations:—

The following rates are those which the owners and occupiers of lands and tenements, liable to be rated, shall pay for the year 1905, in respect of water supplied by the Trust within the boundaries of the Trust district, that is to say:—A rate of One shilling and sixpence in the pound sterling, payable in two equal instalments, on 1st January and 1st July, 1905, shall be imposed and levied on all rateable properties in the Trust district, according to the municipal valuation of such properties. The minimum rate to be paid shall be Twenty shillings. All water supplied by the Trust for other than domestic purposes shall be by meter, and be charged for at the rate of One shilling per 1,000 gallons. Such person or persons as the Trust may appoint for that purpose shall be authorized to demand, collect, and recover the said rates.

The foregoing Regulation was made by the Commissioners of the Macedon Waterworks Trust on the 29th day of August, 1904, and the seal of the Trust was affixed hereto in the presence of—

(SEAL) W. H. NICHOLLS, Chairman.  
J. PHELAN, Secretary.

Approved by the Governor in Council  
the 6th September, 1904.  
ROBERT S. ROGERS,  
Clerk of the Executive Council.

#### THE EUROA WATERWORKS TRUST.—AUTHORITY FOR OVERDRAFT.

IN pursuance of the provisions of section 47 of the *Water Act 1900*, the Governor of the State of Victoria, by and with the advice of the Executive Council thereof, has, by an Order made on the 6th day of September, 1904, authorized the Euroa Waterworks Trust to obtain, for its temporary accommodation, an advance from the National Bank of Australasia, at Euroa, by overdraft of the current account, such overdraft not to exceed at any one time the amount of Two hundred pounds (£200), and to be liquidated before the conclusion of the Trust's present financial year).

GEO. SWINBURNE,  
Minister of Water Supply.

Department of Water Supply,  
Melbourne, 7th September, 1904.

#### KORUMBURRA WATERWORKS TRUST.—RATING REGULATION FOR 1905, No 12.

THE Commissioners of the Korumburra Waterworks Trust, a portion of the Waterworks District of which has been proclaimed an Urban District for the purposes of the Water Acts, pursuant to and in exercise of the powers and authorities conferred by the said Acts, do hereby make the following Regulation:—

##### REGULATION No. 12.

1. For determining the rates to be paid for the several lands and tenements to be supplied otherwise than by measure with water for domestic use.

2. For making and levying such rate.

(1) For every house or tenement situate in any street or road where pipes have been laid for the supply of water thereto, such house or tenement being used either wholly or partly as a domicile, where the municipal valuation for the time being of such house or tenement does not exceed the sum of Two hundred pounds, a rate of Eightpence in the pound sterling upon the municipal valuation for the time being of such house or tenement shall be paid, provided that the said rate shall not in any case be less than the sum of Twenty shillings per annum.

(2) For every house or tenement situate in any street or road where pipes have been laid for the supply of water thereto, such house or tenement being used either wholly or partly as a domicile, where the municipal valuation for the time being of such house or tenement does exceed the sum of Two hundred pounds sterling, a rate of Eightpence in the pound sterling for the first Two hundred pounds, and Fourpence in the pound sterling for any amount over and above the sum of Two hundred pounds sterling, upon the municipal valuation for the time being of such house or tenement shall be paid.

(3) For every occupied or unoccupied allotment or vacant lot, the rate to be paid shall be at the rate of Eightpence in the pound sterling, according to the municipal valuation of such allotment. Provided that in no case shall a less rate than Six shillings each be charged.

(4) For all lands and tenements situated otherwise than in streets in which pipes are laid down, and which are within a quarter of a mile of a stand-pipe of the Trust, there shall be paid one-half of the above rates. And for all such lands and tenements being over a quarter of a mile, but within half-a-mile from such stand-pipe, one-quarter of the full rate shall be paid.

3. The foregoing rate for the year ending the thirty-first day of December, 1905, shall be due and payable in two equal moieties, half-yearly, in advance, on the first day of January and the first day of July, 1905.

4. Such person as the Commissioners of the Trust may from time to time appoint for that purpose shall be authorized to demand, collect, and recover such rate.

Passed this twenty-second day of August, 1904.

(SEAL) F. LARKIN, Chairman.  
W. M. FUTCHER, Commissioner.  
G. W. MITCHELL, Commissioner.  
S. THOS. BLADIN, Trust Secretary.

Approved by the Governor in Council  
the 30th August, 1904.

ROBERT S. ROGERS,  
Clerk of the Executive Council.



NHILL WATERWORKS TRUST.—RATING  
REGULATIONS FOR 1905.

THE Commissioners of the Nhill Waterworks Trust, in pursuance of the powers conferred by the Water Acts, do hereby make the following Regulations:—

The following are the rates and charges which the owners and occupiers of all lands and tenements shall pay in respect of water supplied by this Trust within its Waterworks District, that is to say:—

1. Every allotment of land, whether occupied or otherwise, of less than Eleven pounds sterling annual municipal value, the sum of Two shillings in the pound on the amount of the municipal valuation.
2. For every house or tenement used either wholly or partly as a domicile, whether occupied or otherwise, of less than Eleven pounds sterling annual municipal value, the sum of One pound sterling per annum.
3. For every house or tenement used either wholly or partly as a domicile, or allotment of land, whether occupied or otherwise, of Eleven pounds sterling, or more than Eleven pounds annual value, an amount equal to Two shillings in the pound on the amount of the municipal valuation.
4. For all tenements or allotments of land, whether occupied or otherwise, in the said district, situate otherwise than on streets in which the pipes for the supply of water have been laid down, and which tenements or allotments of land, whether occupied or otherwise, are not supplied with water by reticulation from such pipe, and being within a quarter of a mile of any stand-pipe for the supply of water, one-half of the before-mentioned rates; and where such tenements or allotments of land, whether occupied or otherwise, are over a quarter of a mile from such stand-pipe, and within a half-mile thereof, one-fourth of the before-mentioned rates.
5. For every steam boiler supplied with water, except by special agreement, a charge of Twenty shillings per each horse-power shall be made.
6. For water supplied to siphon pumps, One shilling and sixpence per 1,000 gallons, or as may be decided upon by the Commissioners, in addition to a supply for domestic or other purposes.
7. In all cases of water supply, the trust reserves the right of putting on a meter at the consumer's expense, and supplying water by measure, and in all cases where water is supplied to drinking or other troughs, or reservoirs, the Trust may compel the use of a floating ball-tap, or other improved device, to regulate the supply of such drinking or other troughs, or reservoirs, to prevent the same overflowing.
8. Water supplied to the Government, Departments, charitable and other public institutions, and religious denominations, shall be by measure, or by special agreement.
9. For water supplied by the Trust by measurement, One shilling and sixpence per 1,000 gallons, or at such price as may be specially agreed upon, and the minimum quantity of water to be charged for to all owners and occupiers of gardens and lawns, or other lands where water is supplied by the Trust for the purpose of irrigation or ornamental purposes, shall be as follows:—

One-sixteenth of an acre or less, per annum 8,000 gallons.  
Exceeding one-sixteenth of an acre, but not exceeding one-eighth of an acre, per annum 12,000 gallons.

Exceeding one-eighth of an acre, but not exceeding one-quarter of an acre, per annum 16,000 gallons.

Exceeding one-quarter of an acre, but not exceeding half-an-acre, per annum 28,000 gallons.

Exceeding half-an-acre, but not exceeding one acre, per annum 40,000 gallons.

For every additional acre, and proportionately according to the foregoing scale, for every fraction of an acre.

That the before-mentioned rate is made for one year, commencing on the 1st day of January, 1905, and ending on the 31st day of December, 1905, and shall be payable half-yearly in advance on the 1st day of January, 1905, and the 1st day of July, 1905.

Where water meters are fixed, payment shall be made at the end of each quarter in the year, or at such time or times as may be demanded by the Trust.

Such person or persons as the Commissioners of the Trust may from time to time appoint for that purpose shall be authorized to demand and receive and collect and recover the said rate.

Passed this 1st day of September, 1904.

The seal of the said Trust was affixed hereto in the presence of—

(SEAL) P. C. SMITH, Chairman.  
J. C. LOCKLEY, Secretary.

Approved by the Governor in Council  
the 6th September, 1904.

ROBERT S. ROGERS,  
Clerk of the Executive Council.

No. 122.—SEPTEMBER 14, 1904.—9826.—2.

CHARLTON WATERWORKS TRUST.—RATING  
REGULATION No. 9.

THE Charlton Waterworks Trust doth hereby, pursuant to and in exercise of the powers and authorities conferred on it by the Water Acts (and whose Waterworks District has, for the purpose of the Water Act 1890, been proclaimed an Urban District), make the Regulation following:—

The following rates and charges are those which the occupiers and owners of lands and tenements shall pay for the year 1905 in respect of water supplied by the Trust, that is to say:—

a. On every house or tenement, whether occupied or not, or block of land supplied with water, a rate of Two shillings for each pound sterling on the amount of the municipal annual value, but the minimum annual amount to be paid shall be One pound sterling.

b. Occupied and unoccupied land, where no water is supplied, shall be charged five pounds per centum on the amount of municipal valuation.

c. For water supplied by the Trust by measure, except in cases of special agreement with the Trust or otherwise provided for in this Regulation; the rate shall be Fourpence for every 100 gallons.

d. Occupied and unoccupied land, where no water is supplied from stand-pipes shall be Sixpence for every 100 gallons.

e. For steam boilers, the rate shall be Ten shillings per annum for each horse-power of each boiler, except in such cases where the Trust shall order a meter to be used.

f. In buildings in course of erection, when water is required for building purposes, the rate shall be Ten shillings per centum on the contract price of the work or by special agreement. Wooden houses shall be charged half rate, payment to be made before supply is given.

g. The supply of water for purposes not specified herein must be paid for at such rate as the Trust will in each case determine, and the preliminary payment must be made at the office of the Trust before a supply can be taken or used.

h. In case of any dispute as to the sub-section applying to any particular case, the Trust shall have the power to decide or to make a special rate.

i. The minimum quantity of water to be charged for in each case where water is supplied by measure for domestic or other than domestic purposes shall be the quantity which, at Fourpence per 100 gallons, equals the amount of the assessed rate for the year which would be payable for the premises or lands so supplied if supplied otherwise than by measure.

j. The rate hereby made shall be payable in equal moieties, half-yearly, in advance, on the 1st January and 1st July, 1905.

k. Such person or persons as the Trust may from time to time appoint for that purpose shall be authorized to demand, collect, sue for, and recover the said rates and charges.

The foregoing Regulation, No. 9, was made and adopted by the Commissioners of the Charlton Waterworks Trust on the 10th August, 1904, and the seal of the Trust was hereto affixed in our presence.

(SEAL) WM. WILLIAMS, Chairman.  
M. G. CROKER, Secretary.

Approved by the Governor in Council  
the 30th August, 1904.

ROBERT S. ROGERS,  
Clerk of the Executive Council.

LOWAN SHIRE WATERWORKS TRUST.—RATING  
REGULATION.

THE Commissioners of the Lowan Shire Waterworks Trust, in pursuance of the powers conferred by the Water Acts, do hereby make the following Regulation:—

REGULATION FOR THE MAKING OF A RATE FOR THE YEAR 1905.

A rate of Sixpence in the pound sterling shall be imposed and levied upon all rateable property within the Waterworks District of the said Trust, and such rate shall be based upon the municipal valuation for the time being of the property hereby rated.

Such rate shall be payable on the 1st day of March, 1905.

Such person or persons as the Commissioners of the said Trust may from time to time appoint for that purpose shall be authorized to demand and receive the said rates.

The foregoing Regulation was made on the 19th day of August, 1904, by the Commissioners of the Lowan Shire Waterworks Trust.

The common seal of the Lowan Shire Waterworks Trust was hereto affixed, by the authority of the Commissioners of the said Trust, in the presence of—

(SEAL) WILLIAM STOCKINGS, Chairman of the Trust.  
J. C. LOCKLEY, Secretary to Trust.

Approved by the Governor in Council  
the 30th August, 1904.

ROBERT S. ROGERS,  
Clerk of the Executive Council.

ELMORE WATERWORKS TRUST.—RATING  
REGULATIONS FOR YEAR 1905.

THE Commissioners of the Elmore Waterworks Trust, the Waterworks District of which has been proclaimed an Urban District for the purpose of the Water Acts, do hereby, pursuant to and in exercise of the powers and authorities conferred by the said Acts, make the Regulations following:—

The following rates and charges are those which the owners and occupiers of lands and tenements shall pay for the year 1905 in respect of water supplied by the Trust within the Water Supply District:—

1. Upon all rateable property, except vacant allotments, of the annual municipal value of Sixteen pounds (£16) and under, the sum of One pound per annum shall be paid.
2. Upon all rateable property, except vacant allotments, of the annual municipal value of Seventeen pounds (£17) and upwards, a rate of One shilling and threepence (1s. 3d.) in the pound shall be charged.
3. The rate to be paid in respect of vacant lands shall be One shilling and threepence (1s. 3d.) in the pound, according to the municipal valuation, provided that in no case shall a rate of less than Twelve shillings and sixpence (12s. 6d.) be paid.
4. For water supplied to public troughs, a charge of Two pounds (£2) shall be made, provided that no person shall be charged for more than one trough.
5. Any water supplied to troughs, other than public troughs, must be paid for by meter, or by special agreement, at such rates, upon such terms, and subject to such conditions, as the Trust and the person requiring such supply may agree to adopt.
6. For water supplied by measure, a charge of One shilling per 1,000 gallons shall be made, except in the case of special agreement with the Trust.
7. The foregoing rates are made payable in equal moieties on 1st January and 1st July, 1905.

Such person or persons as the Commissioners of the Trust may from time to time appoint for the purpose shall be authorized to demand, collect, and recover the said rates and charges.

Passed this 10th day of August, 1904.

(SEAL) P. WILLIAM HAGEDORN, Chairman.  
JOSEPH BEECHELL SWIFT, Secretary.

Approved by the Governor in Council  
the 30th August, 1904.

ROBERT S. ROGERS,  
Clerk of the Executive Council.

VICTORIAN RAILWAYS.

CHEAP EXCURSIONS, SPRING SERIES.

First and second class tickets at a low rate, available for return for one month, will be issued at the Central Booking Office, Flinders-street; Spencer-street (Prince's-bridge, for Gippsland); and the respective country stations, up till noon of the day preceding the excursion from Melbourne (Sunday excepted). The dates of the excursions from Melbourne are given, and those to Melbourne are the day following (see exceptions). Only terminal stations are shown, but tickets are issued to or from Melbourne and intermediate stations. See posters at stations.

Saturday, 17th September.—To Bacchus Marsh thence to Ballarat.\* To Arapiles thence to Goroke.† To Warrong thence to Yatchaw.

Wednesday, 21st September. To Geelong thence to Mortlake. To Coram thence to Beech Forest.\* To Simons thence to Mildura.

Thursday, 22nd September.—To Maroona thence to Portland, Coleraine, and Casterton.

Friday, 23rd September.—To Clyde thence to Leongatha and Outtrim.\* To Toolamba thence to Echuca. To Kyneton thence to Bendigo.\*

Monday, 26th September.—To Springhurst thence to Tallangatta and Wahgunyah.

Tuesday, 27th September.—To Riddell thence to Creswick (via Daylesford)\*. To stations on Redesdale line.\* To Lancefield Junction thence to Lancefield.\*

Wednesday, 28th September.—To Moe thence to Sale and Thorpdale.\*

Thursday, 29th September.—To Wychitella thence to Wycheproof. To Tyrell Creek thence to Sea Lake.†

Tuesday, 4th October.—To Windermere thence to Stawell.

Wednesday, 5th October.—To Bendigo thence to Echuca.

Thursday, 6th October.—To Wangaratta thence to Yackandandah.

Wednesday, 12th October.—To Murtoa thence to Wail. To Benalla thence to Bright, To Targoora thence to Whitfield.

\* The excursions to Melbourne run the same day.

† The excursions to Melbourne run two days later.

Thursday, 13th October.—To Dimboola thence to Rainbow. To Deep Lead thence to Hopetoun and Rupanyup.

Friday, 14th October.—To Gerang Gerung thence to Serviceton.

CHEAP EXCURSIONS.

Ballarat—Bacchus Marsh.—Saturday, 17th September.—To Melbourne from Ballarat and stations to Bacchus Marsh inclusive. Same date.—From Melbourne to those stations. Tickets close noon, 16th September. Particulars at stations.

Goroke—Arapiles.—Monday, 19th September.—To Melbourne from Goroke and stations thence to Arapiles. Saturday, 17th September.—From Melbourne to those stations. Tickets close noon, 16th September. Particulars at stations.

Penshurst Line.—Monday, 19th September.—To Melbourne from Yatchaw and stations thence to Warrong inclusive. 17th September.—From Melbourne to those stations. Tickets close noon, 16th September. Particulars at stations.

Beech Forest Line.—Wednesday, 21st September.—To Melbourne from Beech Forest and stations to Coram inclusive. Same date.—From Melbourne to those stations. Tickets close noon, 20th September. Particulars at stations.

Mortlake—Geelong.—Thursday, 22nd September.—To Melbourne from Mortlake and stations to Geelong inclusive. Wednesday, 21st September.—From Melbourne to those stations. Tickets close noon, 20th September. Particulars at stations.

Mildura—St. Arnaud—Simons.—Thursday, 22nd September.—To Melbourne from Mildura and stations to Simons inclusive. Wednesday, 21st September.—From Melbourne to those stations. Tickets close noon, 20th September. Particulars at stations.

Portland—Maroona—Casterton—Coleraine.—Friday, 23rd September.—To Melbourne from Portland and stations to Maroona inclusive, and from Casterton and Coleraine lines 22nd September.—From Melbourne to those stations. Tickets close noon, 21st September. Particulars at stations.

Leongatha—Clyde—Outtrim.—Friday, 23rd September.—To Melbourne from Leongatha and stations to Clyde inclusive, and from the Outtrim line. Same date.—From Melbourne to those stations. Tickets close noon, 22nd September. Particulars at stations.

Bendigo—Kyneton.—Friday, 23rd September.—To Melbourne from Bendigo and stations to Kyneton inclusive. Same date.—From Melbourne to those stations. Tickets close noon, 22nd September. Particulars at stations.

Echuca—Toolamba.—Saturday, 24th September.—To Melbourne from Echuca and stations to Toolamba inclusive. 23rd September.—From Melbourne to those stations. Tickets close noon, 22nd September. Particulars at stations.

Wodonga—Springhurst—Tallangatta—Wahgunyah.—Tuesday, 27th September.—To Melbourne from Wodonga and stations to Springhurst inclusive, and from the Tallangatta and Wahgunyah lines. 26th September.—From Melbourne to those stations. Tickets close noon, 24th September. Particulars at stations.

Creswick—Daylesford—Riddell.—Tuesday, 27th September.—To Melbourne from Creswick and stations to Riddell inclusive (via Daylesford). Same date.—From Melbourne to those stations. Tickets close noon, 26th September. Particulars at stations.

Redesdale—Lancefield Line.—Tuesday, 27th September.—To Melbourne from stations on the Redesdale and Lancefield lines. Same date.—From Melbourne to those stations. Tickets close noon, 26th September. Particulars at stations.

Sale—Moe—Thorpdale.—Wednesday, 28th September.—To Melbourne from stations on the Thorpdale line. Thursday, 29th September.—To Melbourne from Sale and stations to Moe inclusive. Wednesday, 28th September.—From Melbourne to those stations. Tickets close noon, 27th September. Particulars at stations.

Wycheproof—Wychitella.—Friday, 30th September.—To Melbourne from Wycheproof and stations to Wychitella inclusive. 29th September.—From Melbourne to those stations. Tickets close noon, 28th September. Particulars at stations.

Sea Lake—Tyrell Creek.—Saturday, 1st October.—To Melbourne from Sea Lake and stations to Tyrell Creek inclusive. Thursday, 29th September.—From Melbourne to those stations. Tickets close noon, 28th September, at Melbourne; 30th September, at country stations. Particulars at stations.

Stawell—Windermere.—Wednesday, 5th October.—To Melbourne from Stawell and stations to Windermere inclusive. 4th October.—From Melbourne to those stations. Tickets close noon, 3rd October. Particulars at stations.

**Echuca—Bendigo.**—Thursday, 6th October.—To Melbourne from Echuca and stations to Bendigo inclusive. Wednesday, 5th October.—From Melbourne to those stations. Tickets close noon, 4th October. Particulars at stations.

**Yackandandah—Wangaratta.**—Friday, 7th October.—To Melbourne from Yackandandah and stations to Wangaratta inclusive. Thursday, 6th October.—From Melbourne to those stations. Tickets close noon, 5th October. Particulars at stations.

**Wail—Horsham—Murtoa.**—Thursday, 13th October.—To Melbourne from Wail and stations to Murtoa inclusive. 12th October.—From Melbourne to those stations. Tickets close noon, 11th October. Particulars at stations.

**Bright—Benalla.**—Thursday, 13th October.—To Melbourne from Bright and stations to Benalla inclusive. Wednesday, 12th October.—From Melbourne to those stations. Tickets close noon, 11th October. Particulars at stations.

**Whitfield Line.**—Friday, 14th October.—To Melbourne from Whitfield and all stations to Targoola inclusive. 12th October.—From Melbourne to those stations. Tickets close noon, 11th October. Particulars at stations.

**Rainbow—Dimboola.**—Friday, 14th October.—To Melbourne from Rainbow and stations to Dimboola inclusive. Thursday, 13th October.—From Melbourne to those stations. Tickets close noon, 12th October. Particulars at stations.

**Hopetoun—Deep Lead—Rupanyup.**—Friday, 14th October.—To Melbourne from Hopetoun and stations to Deep Lead and Rupanyup inclusive. Thursday, 13th October.—From Melbourne to those stations. Tickets close noon, 12th October. Particulars at stations.

**Serviceton—Gerang Gerung.**—Saturday, 15th October.—To Melbourne from Serviceton and stations to Gerang Gerung inclusive, and from the Rainbow line. 14th October.—From Melbourne to those stations. Tickets close noon, 13th October. Particulars at stations.

#### INTER-STATE CHEAP EXCURSIONS.

**Fast Excursion trains will run as under:—**Wednesday, 21st September—Leave Melbourne for Adelaide at 4.37 p.m. Fares:—Single—First-class, £1 13s.; second class, £1. Return—First-class, £2 10s.; second class, £1 10s. Thursday, 22nd September—Leave Melbourne for Sydney at 10 p.m. Fares:—Single—First-class, £2 6s.; second class, £1 13s. Return—First-class, £3 10s.; second class, £2 10s. Full particulars respecting tickets, booking to Mount Gambier, Penola, Narracoorte, Wolsley, Broken Hill, &c., on posters at stations.

#### RESERVING SEATS FOR SLEEPING BERTH PASSENGERS IN THE SYDNEY EXPRESS TRAIN.

Commencing on 27th July, passengers travelling from Melbourne to Sydney and taking sleeping berth tickets will have reserved for them from Melbourne to Albury a seat in the ordinary 1st class vestibule car.

Notification of the intention to travel should be sent to Main Booking Office, Spencer-street or Central Booking Office, Flinders-street, early by such passengers, as the privilege of reserving seats will close twenty minutes before the departure of the train daily.

#### SLEEPING BERTH TICKETS.

Melbourne and Sydney at 12s. 6d. each; Melbourne and Adelaide at 10s. each; Melbourne and Mildura at 7s. 6d. each. Obtainable at Central Enquiry Office, Flinders-street, and Booking Office, Spencer-street.

#### HOLIDAY EXCURSION TICKETS.

Holiday Excursion tickets, available for return till the following Monday, will be issued by last evening trains on Fridays and by all trains on Saturdays to and from all stations (suburban lines excepted), provided the return journey can be completed within the time for which the ticket is available. These tickets are also issued by the following trains from Melbourne on Fridays:—Bendigo line, 4.50 p.m.; Ballarat line, 4.40 p.m.; Warrnambool and Queenscliff lines, 3.45 p.m.; Seymour line, 5.15 p.m.; Bairnsdale line, 4.30 p.m.; Frankston line, 5.30 p.m.; 5.10 p.m. from Mornington, and 6.3 p.m. from Frankston to Melbourne.

#### OAKLANDS HUNT CLUB RACES AT MOONEE VALLEY.

On Saturday, 10th September, trains will leave Flinders-street for Moonee Ponds at 12.15, 12.33, 12.41, 12.50, 1.0, 1.5, 1.10, 1.16, 1.20, 1.26, 1.40, 2.11, and 2.32 p.m. Return fares, 1st class, 6d.; 2nd class, 4d.

#### EPSOM RACES AT MORDIALLOC.

On Wednesday, 14th September, special trains will leave Flinders-street for Mordialloc at 12.8, 12.55, 1.7, 1.27, and 1.40 p.m., returning after the races. Ordinary fares.

#### FINDON HARRIERS HUNT CLUB RACES AT MOONEE VALLEY.

On Saturday, 17th September, trains will leave Flinders-street for Moonee Ponds at 12.15, 12.33, 12.41, 12.50, 1.0, 1.5, 1.10, 1.16, 1.20, 1.26, 1.40, 2.11, and 2.32. Return fares:—1st class, 6d.; 2nd class, 4d.

#### MENTONE RACES.

On Wednesday, 21st September, special trains will leave Flinders-street for Mentone at 12.8, 12.55, 1.7, 1.27, and 1.40 p.m., returning after the races. Ordinary fares.

L. McCLELLAND, Secretary.

#### Education Act 1890.

### REGULATION No. XVII. RESCINDED.—NEW REGULATION MADE.

At the Executive Council Chamber, Melbourne, the sixth day of September, 1904.

#### PRESENT:

His Excellency the Governor of Victoria.	
Mr. Bent	Mr. Cameron
Mr. Davies	Mr. Swinburne.
Mr. Sachse	

WHEREAS by section 23 of the *Education Act 1890* (54 Vict. No. 1086) it is enacted that the Governor in Council may from time to time make and rescind regulations for all or any of the purposes therein mentioned, and generally for carrying the said Act into effect: Now therefore His Excellency the Governor of the State of Victoria, by and with the advice of the Executive Council thereof, doth hereby rescind Regulation No. XVII. of the Regulations made under the *Education Act 1890*, and doth make the Regulation following in lieu thereof, that is to say:—

#### REGULATION XVII.—HOLIDAYS.

1. The holidays observed in State schools, exclusive of Saturdays, shall be as follow, except in cases in which a different arrangement may be specially sanctioned by the director:—

- Four weeks at midsummer. The holiday shall begin on the nearest Monday to Christmas day, except when Christmas day falls on Thursday or Friday, in which case work shall cease on the previous Wednesday or Thursday respectively, and the school shall not re-open till four clear school weeks from the Monday following. When Christmas day falls on Monday the holiday shall begin on that day.
- Good Friday and Easter week.
- One week, including the first Thursday in September.
- The public holidays not included in the above, viz.:—Foundation Day, Eight Hours Day, King's Birthday, Prince of Wales Birthday, and such other days as may be gazetted as public holidays, except those proclaimed in connexion with races, provided that no school shall observe more than one public holiday proclaimed for agricultural shows.
- One holiday in each financial year may be observed with the approval of the Board of Advice for the purpose of a school celebration or local festivity.
- With the approval of the director, schools may be closed for an additional week in conjunction with the holidays in (a) or (c) above, in order that teachers may attend a two weeks' course of instruction in educational subjects under the direction of the Department.

2. No other holidays than those specified above shall be given without the express sanction of the Minister, except days on which the school building may be required for election purposes.

3. Whenever a school is to be closed on days other than those specified in clause 1, the head teacher shall notify the same, with full particulars, to the Board of Advice and the district inspector.

4. Whenever a school is to be closed on a day proclaimed as a local public holiday, or for any other special reason, or when a holiday has been granted by the Board of Advice, under 1 (e) above, the head teacher shall give ample notice to the district inspector, and shall make a special report to the Department in his monthly return. In the case of a holiday granted by the Board of Advice, the written consent of the Board must be forwarded with the report.

5. In the absence of such special report and written consent, or in the event of any other days than those specified in clause 1 being observed as holidays, and no satisfactory explanation thereof being furnished in the monthly return, pay will be deducted, and no appeal against such deduction will be entertained.

6. Arbor Day shall be celebrated in each school each year. Arbor Day is not a school holiday, and the attendance of teachers and pupils must be recorded as on any other school day. In addition to tree-planting, and other horticultural work proper to Arbor Day, teachers shall draw up and carry out a programme, as outlined from time to time in the *Education Gazette*, including songs, recitations, addresses, &c., upon trees and flowers. If from any cause, outdoor work cannot be carried on, this programme should still be given. When it is not advisable to plant trees in the school reserve, Arbor-day may be celebrated by the planting of trees in public reserves, streets, &c.

And the Honorable Arthur Otto Sachse, His Majesty's Minister of Public Instruction for the State of Victoria, shall give the necessary directions herein accordingly.

ROBERT S. ROGERS,  
Clerk of the Executive Council.

**Factories and Shops Acts.**

IN compliance with an application in writing under the provisions of the Factories and Shops Acts, and after due inquiry, I, the responsible Minister for the time being administering the Factories and Shops Acts, do hereby suspend the operation of the first clause of section 30 of the *Factories and Shops Act 1890*, as re-enacted by the *Factories and Shops Act 1896*, in the

**FACTORY OR WORK-ROOMS OF MESSRS. E. HARCOURT AND CO., MILLINERY DEPARTMENT, PARK-STREET, SOUTH MELBOURNE,**

for a period of eight weeks from the 7th September, 1904, upon the following express conditions, that is to say:—

1. That no person or persons shall employ in the said factory or work-rooms more than eight females for more than forty-eight hours in any one week, and that the said eight females shall not be employed for more than fifty-seven hours in any one week, nor for more than eleven hours in any one day, in preparing or manufacturing articles for trade or sale.
2. That each female so employed shall receive not less than Eight shillings per week for each week during which she works overtime, and, in addition, each wage-worker shall be paid for such overtime at the rate of time and a half; and each piece-worker shall be paid Threepence per hour for overtime in addition to ordinary earnings by piece-work.
3. That each female so employed shall receive Sixpence tea money each evening she works overtime.
4. That none of such females shall be so employed for more than forty-eight hours in any one week without their consent.
5. That a copy of this Order be kept conspicuously and continually posted in such factory or work-rooms for the information of all concerned.

Given under my hand, at Melbourne, the 7th day of September, 1904.

SAMUEL GILLOTT,  
Minister of Labour.

**Factories and Shops Acts.**

IN compliance with an application in writing under the provisions of the Factories and Shops Acts, and after due inquiry, I, the responsible Minister for the time being administering the Factories and Shops Acts, do hereby suspend the operation of the first clause of section 30 of the *Factories and Shops Act 1890*, as re-enacted by the *Factories and Shops Act 1896*, in the

**FACTORY OR WORK-ROOMS OF MRS. G. C. FERGUSON, DRESSMAKER AND UNDERCLOTHIER, WOOD-STREET, FITZROY,**

for a period of two weeks from the 2nd September, 1904, upon the following express conditions, that is to say:—

1. That no person or persons shall employ in the said factory or work-rooms more than forty females for more than forty-eight hours in any one week, and that the said forty females shall not be employed for more than fifty-six hours in any one week, nor for more than eleven hours in any one day, in preparing or manufacturing articles for trade or sale.
2. That each female so employed shall receive not less than Eight shillings per week for each week during which she works overtime, and, in addition, each wage-worker shall be paid for such overtime at the rate of time and a half; and each piece-worker shall be paid Threepence per hour for overtime in addition to ordinary earnings by piece-work.
3. That each female so employed shall receive Sixpence tea money each evening she works overtime.
4. That none of such females shall be so employed for more than forty-eight hours in any one week without their consent.
5. That a copy of this Order be kept conspicuously and continually posted in such factory or work-rooms for the information of all concerned.

Given under my hand, at Melbourne, the 9th day of September, 1904.

SAMUEL GILLOTT,  
Minister of Labour.

**TRADE MARKS.**

**APPLICATIONS.**

THE following applications have been made for the registration of the undermentioned Trade Marks:—

*The essential particular of the Trade Mark is the following:—The distinctive brand.*

**CLASS 42.**

**8634.** Flour. James Gillespie and Company Limited (in Liquidation), of No. 9 Queen-street, Melbourne, Victoria. 26th July, 1904.

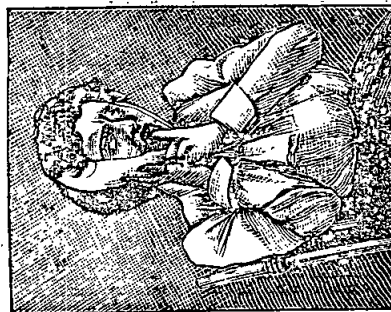
KING OF PATENTS.

FINEST STEEL ROLLER FLOUR  
JAS. GILLESPIE & CO. LTD.  
MELBOURNE.

*The essential particular of the Trade Mark is the following:—The distinctive brand; and the proprietor disclaims any right to the exclusive use of the added matter.*

**CLASS 3.**

**8666.** A medicinal cure for toothache. Julius Wolff, trading as "The Sterling Chemical Co.," of 7 Hindlers Buildings, Flinders-street, Melbourne, Victoria. 16th August, 1904.



## CLASS 11.

**8679.** Instruments, apparatus, and contrivances not medicated for curative purposes. Margaret Griffin White, of "Cintra," St. Kilda-road, Melbourne, Victoria, gentlewoman. 23rd August, 1904.

"NURO-PATHI"

## CLASS 42.


**8707.** Confectionery. Henry Burton Jones, of 343 St. Kilda-road, Melbourne, Victoria, photographer. 7th September, 1904.

STOLEN SWEETS

*The essential particular of the Trade Mark is the following:—The distinctive brand.*

## CLASS 42.

**8708.** Cordials. Charles M. Brooke, of Christchurch, New Zealand, manufacturing chemist. 9th September, 1904.



## CLASS 47.


**8710.** Kerosene. Charles Atkinson, of No. 2 Curtin-place, North Fitzroy, Victoria, manufacturer. 10th September, 1904.

SILVER STREAM

*The essential particular of the Trade Mark is the following:—The distinctive label.*

## CLASS 42.

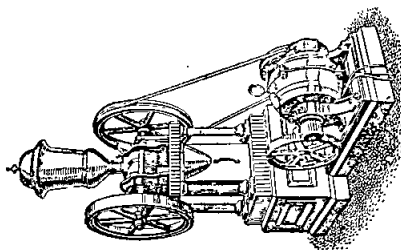
**8712.** Jams and Jellies. Monbulk Fruit Growers' Co-operative Association Limited, of Upper Ferutree Gully, Victoria, jam manufacturers. 12th September, 1904.



*The essential particular of the Trade Mark is the following:—The distinctive brand.*

## CLASS 42.

**8713.** Coffee, Tea, Cocoa, and all goods in this class. R. G. Wilson and Co., of Swanston-street, Melbourne, Victoria, merchants. 13th September, 1904.



**NOTE.**—Any person who has grounds of objection to the registration of any of these Marks may, within one month of the date of this *Gazette* (or such further time, not exceeding three months, as the Commissioner may allow), give notice, in duplicate, at the Trade Marks Office, in the Form H in the Third Schedule to the Rules under the *Trade Marks Act 1890* (No. 2), of opposition to such registration.

Dated this 13th September, 1904.

Trade Marks Office,  
Lonsdale-street, Melbourne.

G. H. NEIGHBOUR, K.C.,  
Commissioner of Trade Marks.

## TRADE MARKS REGISTERED.

The date quoted is the date of the Gazette in which the representation (if any) appeared.

8404. T. C. Williams Co. (Incorporated). Class 45. 20th July, 1904.  
 8468. Charles Wiltshire. Class 39. 13th April, 1904.  
 8469. Charles Wiltshire. Class 50. 13th April, 1904.  
 8520. Hilda Wilhelmina Pearce. Class 42. 22nd June, 1904.  
 8566. The Lucasia Candle Co. Limited. Class 47. 8th June, 1904.  
 8571. Richard Mathews and Co. Ltd. Class 43. 15th June, 1904.  
 8574. Charles Atkins and Co. Class 50. 6th July, 1901.  
 8576. Railton Brothers. Class 42. 29th June, 1904.  
 8587. Lawrence Rostron White. Class 45. 29th June, 1904.  
 8588. Lawrence Rostron White. Class 45. 29th June, 1904.  
 8590. The Liquid Ozone Co. Class 3. 29th June, 1904.  
 8592. Taylor, Ferguson, and Co. Class 43. 13th July, 1904.  
 8595. Aronson and Company Proprietary Limited. Class 10. 6th July, 1904.  
 8596. Henry Griffiths. Class 38. 29th June, 1904.  
 8601. Robert Moritz Meyer and Evelyn Anthony Woodd, "Hill, Hartridge, and Co." Class 13. 29th June, 1904.  
 8602. Robert Moritz Meyer and Evelyn Anthony Woodd, "Hill, Hartridge, and Co." Class 49. 29th June, 1904.  
 8603. James Stanley Vickery and Joseph Stanley Vickery, "J. S. Vickery and Son." Class 50. 29th June, 1904.  
 8607. Henry W. Peabody and Co. Class 24. 6th July, 1904.  
 8609. The Sterling Remedy Company. Class 3. 6th July, 1904.  
 8611. Allan and Co. Pty. Ltd. Class 9. 13th July, 1904.  
 8613. Emil Max Robert Raetz. Class 2. 20th July, 1904.  
 8614. The persons trading as J. Bartram and Son. Class 13. 13th July, 1904.  
 8615. Lambert Violet, trading as "Violet Flores." Class 43. 13th July, 1904.  
 8616. Sussman, Wormser, and Co. Class 42. 20th July, 1904.  
 8617. J. Ellwood Lee Co. Class 3. 20th July, 1904.  
 8623. Wiggins, Teape, and Co. Limited. Class 39. 20th July, 1904.  
 8626. Rodriguez Argüelles y Ca. Class 45. 20th July, 1904.  
 8627. Robert John Hardy. Class 42. 20th July, 1904.  
 8631. Allan and Co. Pty. Ltd. Class 9. 27th July, 1904.

## SUBSEQUENT PROPRIETORS REGISTERED.

1346. Kronheimer Limited from J. Kronheimer and Company. Class 50.  
 1437. Kronheimer Limited from J. Kronheimer and Company. Class 45.  
 1792. Emily Saxlehner, Andor Saxlehner, Arpad Saxlehner, Kalman Saxlehner, and Odon Saxlehner, trading as Andreas Saxlehner, from Emily Saxlehner, trading as Andreas Saxlehner. Class 44.  
 1793. Emily Saxlehner, Andor Saxlehner, Arpad Saxlehner, Kalman Saxlehner, and Odon Saxlehner, trading as Andreas Saxlehner, from Emily Saxlehner, trading as Andreas Saxlehner. Class 44.  
 1860. Kronheimer Limited from J. Kronheimer and Company. Class 50.  
 1926. Walter Wood, "Woodite Company," from Walter Wood and Thomas Henry Nicks Bartlett, "Woodite Company." Classes 38 and 40.  
 2118. Kronheimer Limited from J. Kronheimer and Company. Class 45.  
 2461. Kronheimer Limited from J. Kronheimer and Company. Class 45.  
 2576. Kronheimer Limited from J. Kronheimer and Company. Class 9.  
 3099. Kronheimer Limited from J. Kronheimer and Company. Classes 50 (1, 2, 3, and 4).  
 3191. Kronheimer Limited from J. Kronheimer and Company. Class 45.  
 4280. Kronheimer Limited from J. Kronheimer and Company. Class 45.  
 4404. James F. McKenzie and Company from Leonard Gillespie Jones, "Leonard G. Jones and Company." Class 42.  
 4578. Kronheimer Limited from J. Kronheimer and Company. Class 45.  
 4626. Henry M. Leggo from Frederic Augustus King. Class 42.  
 6045. Henry M. Leggo from Frederic Augustus King. Class 42.  
 5914. Kronheimer Limited from Joseph Kronheimer, Charles Franklin, and Julius Kronheimer, "J. Kronheimer and Co." Class 45.  
 5938. Kronheimer Limited from Joseph Kronheimer, Charles Franklin, and Julius Kronheimer, "J. Kronheimer and Co." Class 45.  
 6281. British American Tobacco Company Limited from Murai Brothers and Co. Class 45.  
 6282. British American Tobacco Company Limited from Murai Brothers and Co. Class 45.  
 6997. The India Rubber, Gutta Percha, and Telegraph Works Company Limited from John Patrick Wallace. Class 40.

## RENEWAL FEES PAID.

2396. William Bigsby, Jesse Albert Bigsby, Amelia Martha Bigsby, and George Nathaniel Bigsby, "W. T. Bigsby and Sons." Class 1.  
 2437. William J. Underwood. Class 42.  
 2451. Ball and Welch Limited. Class 38.  
 2452. Ball and Welch Limited. Class 38.  
 2453. Ball and Welch Limited. Class 38.  
 2454. Ball and Welch Limited. Class 38.  
 2513. J. S. Fry and Sons Limited. Class 42.  
 2514. British American Tobacco Co. Limited. Class 45.  
 2549. T. B. Guest and Company. Class 42.  
 2550. T. B. Guest and Company. Class 42.

## COPYRIGHTS.

## REGISTRATIONS DURING THE MONTH OF AUGUST, 1904.

## DESIGNS FOR ARTICLES OR WORKS OF MANUFACTURE OR ART.

A. No.	Date.	Design.	Name of Proprietor.	Term.
1241	10th August	A gas lamp. Class 1 .. .. .	William Edward Cash .. .. .	3 years
1242	29th August	A Register grate. Class 1 .. .. .	The Austral Manufacturing Company Proprietary Limited	3 years

## LITERARY, DRAMATIC, AND MUSICAL PRODUCTIONS.

B. No.	Date.	Work.	Name of Proprietor.
10594	1st August	Sheet of Letterpress. "Puzzle, make a perfect T"	Tom Drinkwater
10595	2nd August	A Musical Comedy entitled "The Captain" ..	James Ure and Arthur Seymour
10596	3rd August	Book. "Ovo." Season 1904-5 .. .. .	J. S. Vickery and Son
10597	4th August	Sheet of Letterpress. "When to Sow" ..	Law, Somner, and Co.
10598	5th August	A Musical Comedy "Love is Blind or Toby's got 'Em"	John Shaw Stanley
10599	5th August	Book. "Victoria Amateur Turf Club—Grand National Meeting, 1904"	Sands and McDougall Ltd.
10600	5th August	Sheet of Letterpress. "Victoria Amateur Turf Club—Grand National Meeting, 1904"	Sands and McDougall Ltd.
10601	8th August	Book. "The Dux Home Work Exercise Book"	Robert Beeston
10602	9th August	A Musical Production. "Chicago Girl Cake Walk"	Adeline May Keating
10603	9th August	Plan. "Shire of Camberwell and Boroondara"	Robert Wilks Smellie
10604	9th August	Book. "The Findon Harriers Hunt Club Race Meeting," 10th August, 1904	Sands and McDougall Ltd.
10605	12th August	Book. "V.A.T.C.—Grand National Meeting—2nd Day"	Sands and McDougall Ltd.
10606	12th August	Sheet of Letterpress. "V.A.T.C.—Grand National Meeting—2nd Day"	Sands and McDougall Ltd.
10607	15th August	Book. "Solicitors Book Keeping" ..	Thomas Rogers O'Brien
10608	16th August	Book. Musical Composition "Ingomar" ..	Edward Lyons
10609	16th August	Book. Musical Composition "Horsham" ..	Edward Lyons
10610	16th August	Book. Musical Composition "Dunedin Navals"	Edward Lyons
10611	16th August	Book. Musical Composition "Nada" ..	Edward Lyons
10612	16th August	Book. Musical Composition "The Postman's Parade"	Edward Lyons
10613	16th August	Book. "Lucile" .. .. .	Gertrude M. Rennie
10614	17th August	Book. "Bill Brown or Democracy Focussed"	George Alfred Wood
10615	18th August	Book. "Boston Brass Band Catalogue" ..	Arthur H. Gaudin
10616	19th August	Sheet of Letterpress. "V.R.C. Race Meeting," 20th August, 1904	Sands and McDougall Ltd.
10617	19th August	Book. "V.R.C. Race Meeting," 20th August, 1904	Sands and McDougall Ltd.
10618	23rd August	Book. "Returning Officers' Duties in conducting Annual Municipal Elections"	George Neill Arnall
10619	25th August	Sheet of Letterpress. "The Housewife's Daily Check"	Tye and Coy. Proprietary Ltd.
10620	25th August	Book. "The Commonwealth Law Reports"	The Law Book Company of Australasia and G. Partridge and Co.
10621	26th August	Book. "Williamstown Racing Club Race Meeting," 27th August, 1904	Sands and McDougall Ltd.
10622	27th August	Book. "The Mining Industry at Broken Hill"	John Goodall
10623	31st August	An Advertising Envelope .. .. .	Alfred Millbank Nelson

## PAINTINGS, DRAWINGS, WORKS OF SCULPTURE, ENGRAVINGS, AND PHOTOGRAPHS.

C. No.	Date.	Work.	Name of Proprietor.
3690	1st August	Drawing. "Head of Mephistopheles" ..	Mason, Firth, and McCutcheon
3691	1st August	Drawing. "Indian Catamaran" .. .. .	Mason, Firth, and McCutcheon
3692	1st August	Drawing. "Table Football" .. .. .	Douglas Beeston
3693	4th August	Painting in Water Colour. "A Peak of Mount Abrupt, near Dunkeld, Victoria"	Samuel Seales
3694	4th August	A Poster Drawing of Street. "Children looking at Wall with Advertisements"	Mason, Firth, and McCutcheon
3695	8th August	Engraving. "Design for Soap Wrappers" ..	Victoria Soap and Candle Co.
3696	12th August	Engraving. "The (K) Patent Umbrella Tip Retainer"	George Forman
3697	15th August	Engraving. "Figure of Man for Tailor's Advertisement"	W. W. Reid
3698	16th August	Drawing. "Draped Figure holding up Tea Packet emerging from Tea Cup representing a Globe of the World"	Mason, Firth, and McCutcheon

J. T. HOOD,  
Registrar of Copyrights.

*Vegetation Diseases Act 1896.*

INTRODUCTION OF AMERICAN PHYLLOXERA RESISTANT VINES OR CUTTINGS INTO PARISHES OF KATANDRA, YABBA YABBA, WAGGARANDALL, ST. JAMES, PINE LODGE, DOOKIE, DEVENISH, CURRAWA, AND STEWARTON PROHIBITED.

PROCLAMATION

By His Excellency the Honorable Sir Reginald Arthur James Talbot, Knight Commander of the Most Honorable Order of the Bath, Governor of the State of Victoria and its Dependencies in the Commonwealth of Australia, &c., &c., &c.

UNDER the powers in that behalf conferred by the *Vegetation Diseases Act 1896* (59 Victoria No. 1432), I, the Governor of the State of Victoria, by and with the advice of the Executive Council of the said State, do hereby order that on and after the date of this Proclamation no American phylloxera resistant grape vines or cuttings of same shall be brought into that portion of Victoria, comprised within the parishes of Katandra, Yabba Yabba, Waggarandall, St. James, Pine Lodge, Dookie, Devenish, Currawa, and Stewarton from any other part of Victoria.

Given under my Hand and the Seal of the State of Victoria aforesaid, at Melbourne, this sixth day of September, in the year of our Lord One thousand nine hundred and four, and in the fourth year of His Majesty's reign.

R. TALBOT.

By His Excellency's Command,

J. MURRAY,

Minister of Agriculture.

GOD SAVE THE KING!

Registration of Births, Deaths, and Marriages Acts.  
REGISTRATION DISTRICTS.

PROCLAMATION

By His Excellency the Honorable Sir Reginald Arthur James Talbot, Knight Commander of the Most Honorable Order of the Bath, Governor of the State of Victoria and its Dependencies in the Commonwealth of Australia, &c., &c., &c.

WHEREAS by the *Registration of Births, Deaths, and Marriages Act 1890* (54 Vict. No. 1137) it is amongst other things enacted that the Governor in Council may, by Proclamation in the *Government Gazette*, divide Victoria into districts and assign Victoria and the said districts to the Government Statist and Registrars respectively, or to so many of them as he may think fit, and may define the limits of such districts, and from time to time revoke, vary, and alter such division and the limits of such districts: And whereas it is expedient to alter the limits of the Newport Registration District and to define the limits of a new District to be called the Williamstown Registration District: Now therefore I, the Governor of the State of Victoria in the Commonwealth of Australia, with the advice of the Executive Council of the said State, in pursuance of the provisions and for the purposes of the said Act, do hereby revoke the Proclamation dated the 31st December, 1891, defining the limits of the Newport Registration District, and do hereby define the limits of the Districts of Newport and Williamstown to be those hereunder set forth and described, that is to say:—

REGISTRATION DISTRICT OF NEWPORT.

Commencing at a point on the foreshore of Hobson's Bay in a line with the north side of Yarra-street; thence westerly by the north side of that street to the west side of the Melbourne-road; thence north-westerly by the said road to its intersection with the Geelong railway line; thence south-westerly by the said railway to the west boundary of the Town of Williamstown; thence north by that boundary to its intersection with Stoney Creek; thence by the south side of the said creek to the west side of the River Yarra and the foreshore of Hobson's Bay to the commencing point.

REGISTRATION DISTRICT OF WILLIAMSTOWN.

Commencing at a point on the foreshore of Hobson's Bay in a line with the north side of Yarra-street; thence westerly by the north side of that street to the west side of the Melbourne-road; thence north-westerly by the said road to its intersection with the Geelong railway line; thence south-westerly by the said railway to the west boundary of the Town of Williamstown; thence south by that boundary to the foreshore of Hobson's Bay; thence easterly and northerly along the foreshore to the commencing point.

Given under my Hand and the Seal of the State of Victoria aforesaid, at Melbourne, this sixth day of September, in the year of our Lord One thousand nine hundred and four, and in the fourth year of His Majesty's reign.

R. TALBOT.

By His Excellency's Command,

SAMUEL GILLOTT,

Chief Secretary.

GOD SAVE THE KING!

APPROACHING LAND SALES.

SALES of Crown Lands in Fee simple to be held at the undermentioned places and dates, viz.:

	No. of Gazette.
Ballaarat—Tuesday, 4th October ...	116
Camperdown—Tuesday, 18th October ...	122
Cobden—Wednesday, 5th October ...	112
Colac—Tuesday, 4th October ...	112
Melbourne—Tuesday, 11th October ...	122
Nhill—Tuesday, 18th October ...	122
Omeo—Tuesday, 11th October ...	116
Warracknabeal—Wednesday, 5th October ...	116

Lands and Survey Office, Melbourne.

SALES (Nos. 8249, 8250, AND 8251) OF CROWN LANDS IN FEE SIMPLE.

HIS Excellency the Governor, with the advice of the Executive Council, has been pleased to direct that sales by auction of the undermentioned Crown lands will be held at the times and places mentioned, and that such lands be offered for sale in the lots hereinafter specified, and at the upset price fixed to each lot respectively.

The lands will be sold in fee simple, and subject to the covenants, conditions, exceptions, and regulations directed by the Governor in Council by an Order in Council dated the 4th day of July, 1899, and published in the *Government Gazette* of the 11th July, 1899, page 2749.

A deposit of twelve and a half per centum of the price at which each lot is sold must be paid by the purchaser at the time of sale, and all such payments shall be made only in gold, silver, or bank notes, or cheques approved of by the receiver and paymaster, and the residue of such price will be payable in equal instalments, in accordance with the scale hereunder, on the last day of each successive period of six months from the time of sale, or, if the purchaser choose, at any earlier time or times, being one of such last days of any of the periods of six months stated above; such residue of payment will bear interest at the rate of £4 per centum per annum, to be computed from the time of sale to the time of payment of such residue or instalment of such residue.

The Governor in Council may, if he think fit, register the transfer of the interest of any purchaser of an allotment sold by public auction prior to the final payment of the purchase money being made. The fee for such registration shall be Ten shillings.

SCALE OF PAYMENTS.

£20 and under, not more than 6 instalments.			
Over £20, and not exceeding £40, not more than 8 instalments.			
" £40, " " £60, " " 12 "			
" £60, " " £80, " " 16 "			
" £80, " " £100, " " 20 "			
" £100, " " £200, " " 24 "			
" £200, " " £300, " " 28 "			
" £300, " " £400, " " 32 "			
" £400, " " £500, " " 36 "			
" £500, " " " " " 40 "			

JOHN MURRAY,

Commissioner of Crown Lands and Survey.

Office of Lands and Survey,  
Melbourne, 12th September, 1904.

CAMPERDOWN.—Sale (No. 8249), at ELEVEN o'clock a.m., on TUESDAY, 18th OCTOBER, 1904, at the COURT HOUSE. To be conducted by M. TAYLOR, Esq., Land Officer. Auctioneers: Messrs. McDONALD & BRUMLEY.

TOWN LOTS.

CAMPERDOWN, PARISH OF COLONOLAC, COUNTY OF HAMPTON.

The old Receipt and Pay Office site.

Upset price £4 per foot.—Charge for survey £1.

Lot 1. Area 1r. 4 4-10p., allotment 4, section 18. Frontage 84ft. 3in. Valuation £150 (Trust).

Lot 2. Area 1r. 27 4-10p., allotment 5, section 18. Frontage 82ft. 9in.

Fronting Daskein-street.

Upset price £30 per lot.—Charge for survey £1.

Lot 3. Area 1r. 32p., allotment 1, section 46.

Lot 4. Area 1r. 31p., allotment 2, section 46.

At rear of Cressy-street.

Upset price £35 per lot.—Charge for survey £1.

Lot 5. Area 2r. 30p., allotment 1, section 13A.

Upset price £40 per lot.—Charge for survey £1.

Lot 6. Area 3r. 1p., allotment 2, section 13A.

Lot 7. Area 3r. 8p., allotment 3, section 13A.

Upset price £50 per lot.—Charge for survey £1.

Lot 8. Area 3r. 9p., allotment 4, section 13A.



*Fronting Crassy-street.*

Upset price £10 per lot.—Charge for survey £1.  
 Lot 9. Area 1r. 26p., allotment 1, section 13a.  
 Lot 10. Area 1r. 25p., allotment 2, section 13a.

Upset price £12 per lot.—Charge for survey £1.  
 Lot 11. Area 1r. 23p., allotment 3, section 13a.  
 Lot 12. Area 1r. 22p., allotment 4, section 13a.

LISMORE, PARISH OF LISMORE, COUNTY OF HAMPDEN.

*Adjoining the Pound site.*

Upset price £5 per lot.—Charge for survey £1.  
 Lot 13. Area 2r., allotment 10, section 15.  
 Lot 14. Area 2r., allotment 11, section 15.  
 Lot 15. Area 1r. 28 7-10p., allotment 12, section 15.  
 Lot 16. Area 1r. 38p., allotment 13, section 15.

FOXHOW, PARISH OF POLIAH SOUTH, COUNTY OF GRENVILLE.

Upset price £10 per lot.—Charge for survey £1.  
 Lot 17. Area 2r. 0 4-10p., allotment 2, section 6.

**MELBOURNE.**—Sale (No. 8250), at TWO o'clock p.m., on TUESDAY, 11th OCTOBER, 1904, at the AUCTION ROOMS of W. L. BAILLIEU & CO. To be conducted by T. H. TAYLOR, Esq. Auctioneer: Mr. A. S. BAILLIEU.

## CITY LOTS.

SOUTH MELBOURNE, PARISH OF SOUTH MELBOURNE, COUNTY OF BOURKE.

*Fronting Boyd-street.*

Upset price £2 10s. per foot.—Charge for survey £1.  
 Lot 1. Area 10p., allotment 15, section 43f. Frontage 33ft.  
 Lot 2. Area 9 4-10p., allotment 16, section 43f. Frontage 33ft.

*Fronting Hambleton-street.*

Upset price £4 10s. per foot.—Charge for survey £1.  
 Lot 3. Area 17p., allotment 18, section 43f. Frontage 35ft.

Upset price £120 per lot.—Charge for survey £1.  
 Lot 4. Area 14 7-10p., allotment 19, section 43f.

*Fronting Dinsdale-street.*

Upset price £3 per foot.—Charge for survey £1.  
 Lot 5. Area 9 4-10p., allotment 92, section 43v. Frontage 33ft.  
 Lot 6. Area 9 4-10p., allotment 93, section 43v. Frontage 33ft.  
 Lot 7. Area 9 4-10p., allotment 94, section 43v. Frontage 33ft.

*Fronting Page-street.*

Upset price £4 10s. per foot.—Charge for survey £1.  
 Lot 8. Area 22p., allotment 22, section 95. Frontage 33ft. x 181ft.

## TOWN LOTS.

RINGWOOD, PARISH OF RINGWOOD, COUNTY OF MORNINGTON

Upset price £5 per lot.—Charge for survey £1.  
 Lot 9. Area 1a. Or. 20p., allotment 33, section D.  
 Lot 10. Area 1a. Or. 13 3-10p., allotment 34, section D.  
 Lot 11. Area 1a. 1r. 37 2-10p., allotment 39, section D.  
 Lot 12. Area 1a. 2r. 4 8-10 p., allotment 40, section D.  
 Lot 13. Area 1a. Or. 8 5-10p., allotment 65, section D.  
 Lot 14. Area 1a. Or. 8 6-10p., allotment 64, section D.  
 Lot 15. Area 1a. Or. 2 7-10p., allotment 63, section D.  
 Lot 16. Area 3r. 37 8-10p., allotment 62, section D.

NEWPORT, PARISH OF CUT-PAW-PAW, COUNTY OF BOURKE.

*Fronting main road to Williamstown, north of and close to Railway Station.*

Upset price £15 per lot.—Charge for survey £1.  
 Lot 17. Area 2r. 21p., allotment 45a.

ESSENDON, PARISH OF DOUTTA GALLA, COUNTY OF BOURKE.

*Former State School site on Moonee Ponds Creek.*

Upset price £80 per lot.—Charge for survey £1.  
 Lot 18. Area 1a., allotment 56.

FLINDERS, PARISH OF FLINDERS, COUNTY OF MORNINGTON.

Upset price £25 per lot.—Charge for survey £1.  
 Lot 19. Area 2r., allotment 9, section 5.  
 Lot 20. Area 2r., allotment 10, section 5.  
 Lot 21. Area 2r., allotment 9, section 6.

## COUNTRY LOTS.

PARISH OF WOORABRA, COUNTY OF BULN BULN.

*Former selection of Jno. Lilley.*

Upset price £1 2s. per acre.—Charge for survey £9 13s.  
 Lot 22. Area 143a. Or. 38p., allotment 50, section B. Valuation £70.

PARISH OF FLINDERS, COUNTY OF MORNINGTON.

*Formerly reserved as State School site.*

Upset price £10 per lot.—Charge for survey £1.  
 Lot 23. Area 5a., allotment 9c, section A.

**NHILL.**—Sale (No. 8251), at ELEVEN o'clock a.m., on TUESDAY, 18th OCTOBER, 1904, at the COURT HOUSE, To be conducted by R. McRAE STEWART, Esq., Land Officer.

## TOWN LOTS.

NHILL, PARISH OF BALROOTAN, COUNTY OF LOWAN.

Upset price £3 per lot.—Charge for survey £1.  
 Lot 1. Area 1r. 4p., allotment 8, section 14.  
 Lot 2. Area 1r. 4p., allotment 9, section 14.  
 Lot 3. Area 1r. 4 6-10p., allotment 10, section 14.  
 Lot 4. Area 1r., allotment 3, section 15.  
 Lot 5. Area 1r., allotment 4, section 15.

KANIVA, PARISH OF KANIVA, COUNTY OF LOWAN.

Upset price £10 per lot.—Charge for survey £1.  
 Lot 6. Area 1r. 8 1-10p., allotment 7, section 10.  
 Lot 7. Area 1r. 8 1-10p., allotment 1, section 11.  
 Lot 8. Area 1r. 8 1-10p., allotment 2, section 11.  
 Lot 9. Area 1r. 8 1-10p., allotment 3, section 11.  
 Lot 10. Area 1r. 8 1-10p., allotment 4, section 11.

NETHERBY, PARISH OF WARBAQUIL, COUNTY OF LOWAN.

Upset price £3 per lot.—Charge for survey £1.  
 Lot 11. Area 1r., allotment 3, section 1.

LORQUON, PARISH OF LORQUON, COUNTY OF LOWAN.

Upset price £4 per lot.—Charge for survey £1.  
 Lot 12. Area 2r., allotment 8, section B.

## COUNTRY LOTS.

PARISH OF DINYARRAK, COUNTY OF LOWAN.

*Formerly held by E. A. Grant.*

Upset price £1 per acre. Charge for survey £5 6s.  
 Lot 13. Area 85a. 3r. 5p., allotments 80 and 80a. Valuation £199 (Chas. H. Wieso).

PARISH OF TARRANGINNIE, COUNTY OF LOWAN.

*Adjoining holdings of G. H. and T. Pascoe.*

Upset price £1 10s. per acre.—Charge for survey £4 17s.  
 Lot 14. Area 73a. 2r. 3p., allotment 111c.

PARISH OF YARROCK, COUNTY OF LOWAN.

*Adjoining holdings of E. Hawker and M. C. Arthur.*

Upset price £1 5s. per acre.—Charge for survey £1.  
 Lot 15. Area 9a. 2r. 13p., allotment 29.

## PROPOSED REVOCATION OF A PROCLAMATION OF A TIMBER RESERVE.

IN pursuance of the provisions of the *Land Act 1901* (1 Edw. VII. No. 1749), notice is hereby given that it is the intention of the Governor in Council to revoke (in part) the Proclamation of the undermentioned Reserve for the Preservation and growth of Timber, viz. :—

*The following Notice was gazetted 1<sup>o</sup> on 7th September, 1904, pursuant to Order of 30th August, 1904.*

**BARMAN STATE FOREST.**—The Proclamation bearing date the 5th July, 1869, by which a reserve made for the Preservation and Growth of Timber, situate in the parish of Barmah, and comprising an area of 19,000 acres, more or less, was proclaimed, is about to be revoked so far as it relates to the portion of land hereinafter described, viz. :—Three acres county of Moira, parish of Barmah: Commencing at a point bearing N. 89° 4' W. two chains from the south-west angle of allotment 15; bounded thence by a road bearing N. 89° 49' W. eight chains eight links; thence by lines bearing respectively N. 0° 11' E. three chains seventy-one links and S. 89° 49' E. eight chains eight links; and thence by a road bearing S. 0° 11' W. three chains seventy-one links to the point of commencement.—(B.96) (3). (G.F. 43270).

J. MURRAY,

Commissioner of Crown Lands and Survey.

Department of Lands and Survey,  
Melbourne.

**PROPOSED REVOCATION OF THE TEMPORARY RESERVATION OF LANDS.**

IN pursuance of the provisions of the *Land Act* 1901, notice is hereby given that it is the intention of the Governor in Council to *revoke* the temporary reservations of the lands hereinafter referred to, viz.:-

The following Notices were gazetted 1<sup>o</sup> on 24th August, 1904, pursuant to Orders of 16th August, 1904.

**MELBOURNE (CARLTON).**—The temporary reservation, by Order of the 5th September, 1887, of four acres seventeen perches and two-tenths of land in the city of Melbourne, at Carlton, as a site for a College for Military Instruction, is about to be revoked.—(M.313<sup>(4)</sup>) (O.C.25754).

**MIRBOO.**—The temporary reservation, by Order of the 12th January, 1886, of twelve hundred acres, more or less, of land in the parish of Mirboo, for the Growth and Preservation of Timber, is about to be revoked so far as regards the portion thereof hereinafter described, viz.:-Twenty acres two roods thirty-two perches: Commencing at a point bearing south one chain from the south-west angle of allotment 9B; bounded thence by a road bearing east eighteen chains seventy-five links; thence by a road bearing S. 25° 10' W. fourteen chains sixty-nine links; thence by a line bearing west twelve chains one link; and thence by the road to Boolarra bearing N. 8° 23' W. three chains thirty-four links and north ten chains to the point of commencement.—(M.517<sup>(4)</sup>) (99.C.10807).

**RUTHERGLEN.**—The temporary reservation, by Order of the 30th September, 1889, of one acre thirteen perches of land in the municipal district of Rutherglen, being part of suburban section 1, as a site for Watering purposes, is about to be revoked so far as regards the portion thereof hereinafter described, viz.:-One rood thirty-one perches, being allotment 7A of section 1: Commencing at the north-west angle of allotment 7; bounded thence by a road bearing north one chain ninety links; thence by lines bearing respectively east two chains thirty-two links and south one chain ninety links; and thence by allotment 7 aforesaid bearing west two chains thirty-two links to the point of commencement.—(C.1870) (O.C.24966).

The following Notices were gazetted 1<sup>o</sup> on 7th September, 1904, pursuant to Orders of 30th August, 1904.

**HAWKESDALE.**—The temporary reservation, by Order of the 15th January, 1877, of three acres two roods eight perches of land in the town of Hawkesdale, as a Site for affording access to Water, is about to be revoked.—(H.54<sup>(1)</sup>) (O.C.24335).

**POOWONG.**—The temporary reservation, by Order of the 8th September, 1884, of ten acres one rood three perches of land in the township of Poowong, being allotments 31 and 32 of section 3, as a site for Public Recreation, is about to be revoked.—(P.154c) (O.C.26094).

**MURGHEBOLUC.**—The temporary reservation, by Order of the 20th December, 1872, of forty-one acres two roods of land in the parish of Murgheboluc, being part of allotment H of section 3, as a Site for Watering and Camping purposes, is about to be revoked.—(M.280d<sup>(1)</sup>) (O.C.25354).

J. MURRAY,  
Commissioner of Crown Lands and Survey.

Department of Lands and Survey,  
Melbourne.

**COMMONS ABOUT TO BE ALTERED, DIMINISHED, OR ABOLISHED.**

IN pursuance of the provisions contained in Division 9 of Part I. of the *Land Act* 1901 (1 Edw. VII. No. 1749), notice is hereby given that it is the intention of the Governor in Council to alter, diminish, or abolish (as the case may be) the Commons hereinafter mentioned, viz.:-

The following Notices were gazetted 1<sup>o</sup> on 7th September, 1904, pursuant to Orders of 30th August, 1904.

**THE CHESHUNT COMMON** is about to be diminished by deducting therefrom the portions in the parish of Wabonga, and the portions in the parish of Wabonga South, situate north of the south boundaries of allotments 14, 15A, 15, 16, 21, 20, 19, and 19A.—(O.C.26097.)

**THE YACKANDANDAH GOLD-FIELD COMMON** is about to be diminished by deducting therefrom one hundred and twenty acres three roods nineteen perches of land in the parish of Yackandandah, being allotments 5, 9, and 10 of section M.—(O.C.24748.)

J. MURRAY,  
Commissioner of Crown Lands and Survey.

Department of Lands and Survey,  
Melbourne.

**LANDS PROPOSED TO BE PERMANENTLY RESERVED FROM SALE.**

IN pursuance of the provisions of the *Land Act* 1901 (1 Edw. VII. No. 1749), notice is hereby given that it is the intention of the Governor in Council to reserve from sale, permanently, the lands hereinafter described, viz.:-

The following Notice was gazetted 1<sup>o</sup> on 7th September, 1904, pursuant to Order of 30th August, 1904.

**NEERIM (CROSSOVER).**—Site for a Mechanics' Institute and Free Library about to be permanently reserved.—Two roods, county of Buln Buln, parish of Neerim, being part of allotment 103E: Commencing at a point bearing S. 5° 13' W. one chain seventy-one links from the north-west angle of the said allotment; bounded thence by lines bearing respectively east four chains thirty-seven links, south one chain thirteen links and a half; and west four chains forty-seven links; and thence by a road bearing N. 5° 13' E. one chain fourteen links to the point of commencement.—(N.121<sup>(12)</sup>) (O.C.26092).

J. MURRAY,  
Commissioner of Crown Lands and Survey.

Department of Lands and Survey,  
Melbourne.

*Land Act* 1901, Sections 2, 50, and 54.

**APPLICATIONS FOR CERTIFICATES APPROVED.**

THE following Applications for a Certificate of the Board of Land and Works having been approved, it is hereby notified that the Certificate may be obtained upon payment of Rent and Fee specified in each case to the undermentioned Revenue Officers.

Date of Licence.	Name of Licensee.	Parish.	Extent.	Amount to be Collected.			Payable to the Officer authorized by the Treasurer to collect Territorial Revenue at—		
				No. of Licence.	Rent due.	Certificate Fee.		Total to pay.	
				A.	R.	F.			
				£	s.	d.	£	s.	d.
Under Section 49 of the <i>Land Act</i> 1890 as amended by the <i>Land Act</i> 1898.									
1.7.01	William E. Clinton <sup>1</sup>	Queenstown	60 0 0	12149	2	5	0	Melbourne	3/28
2.7.00	William Harbison <sup>2</sup>	Jumbunna	86 0 0	10598	2	3	0	Warragul	1/60
Under Section 50 of the <i>Land Act</i> 1901.									
1.7.02	Mary J. Richardson <sup>3</sup>	Nillumbik	18 0 0	13817	...	...	...	Melbourne	4/128
1.9.02	Eliza Ann Campbell <sup>4</sup>	Greensborough	18 0 0	14152	...	...	...	"	4/108
"	Chas. T. Campbell <sup>4</sup>	"	17 0 0	14153	...	...	...	"	4/106
Under Section 54 of the <i>Land Act</i> 1901.									
1.7.03	George J. Walker <sup>4</sup>	Poowong	176 0 0	14664	...	...	...	Warragul	5/163

<sup>1</sup> First and second and third years.  
<sup>2</sup> Fourth year.

<sup>3</sup> Second year.  
<sup>4</sup> First year.

Department of Lands and Survey,  
Melbourne, 12th September, 1904.

J. MURRAY,  
Commissioner of Crown Lands and Survey.

Land Act 1901, Sections 2 and 40.

APPLICATIONS FOR LEASES APPROVED.

THE following Applications for Leases having been approved, it is hereby notified that the Rents and Fees specified in each case may be received by the undermentioned Revenue Officers. When lease is ready for execution lessee will be duly advised.

Date of Lease.	Name of Lessee.	Parish.	Class.	Extent.	Conditions—How Complied with.					Amount to be Collected.					Payable to the Officer authorized by the Treasurer to collect Territorial Revenue at—
					Fencing.	Cultivation.	Other Improvements.	Total.	Residence.	Rent payable Half-yearly.	Fees.		Total to pay.		
											£	s.		d.	
Under Section 44 of the Land Act 1890.															
1.6.03	David F. Cliff	Tallangalook	...	5 2 25	12 15 0	6 0 0	...	18 15 0	Yes	0 3 0	1	1	1	0 0 0	Mansfield
1.10.03	Alice Leahy	Mitson	...	5 0 0	12 0 0	...	...	15 0 0	Yes	0 2 0	1	1	1	0 0 0	Burse
1.11.02	Fred Gelder	Atkins	...	22 3 17	19 0 0	...	...	49 0 0	Yes	0 1 0	1	1	1	0 0 0	Horsham
1.7.04	Richard H. Greaves	Wonthaggi	...	265 0 35	102 8 0	...	...	300 0 0	Yes	7 3 0	1	1	1	8 3 6	Melbourne
1.1.04	Jno. Keating	Wonthaggi North	...	101 0 9	90 0 0	...	...	300 0 0	Yes	7 11 0	1	1	1	3 11 0	Melbourne
1.1.04	Robert Davy	Wonthaggi	...	8 1 7	80 0 0	...	...	315 0 0	Yes	1 19 6	1	1	1	4 19 0	Warragul
1.8.04	William J. James	Wonthaggi	...	24 3 25	11 0 0	...	...	121 0 0	Yes	0 4 6	1	1	1	3 7 0	Warragul
1.7.02	James Mackley	Wonthaggi	...	185 0 0	14 14 0	...	...	83 4 0	Yes	4 12 6	1	1	1	24 14 6	Yerram
1.7.03	Sam. D. Symons	Reesak	...	316 1 0	20 0 0	...	...	190 0 0	Yes	7 18 6	1	1	1	24 15 6	Melbourne
1.7.04	Chas. A. Reimann	Doomburrin	...	164 0 23	164 0 0	...	...	1,539 0 0	Yes	4 2 6	1	1	1	24 15 6	Warragul
1.7.03	William H. Cole	Allanbae	...	33 0 0	9 13 0	...	...	761 0 0	Yes	0 16 6	1	1	1	3 9 6	Melbourne
Under Section 44 of the Land Act 1893 as amended by the Land Act 1898.															
1.8.03	George Parkinson	Kongwak	2nd V.C.	317 0 22	69 2 0	...	...	317 10 0	Yes	2 10 8	1	1	1	1 0 0	Melbourne
1.7.03	John Geale	Nerrera	2nd	125 0 0	63 15 0	...	...	342 0 0	Yes	2 6 11	1	1	1	7 18 9	Melbourne
Under Section 61 of the Land Act 1898.															
1.1.01	F. Nicholson	Acheron	3rd	95 0 0	35 18 6	...	...	13 16 0	Yes	1 3 9	1	1	1	11 10 0 <sup>5</sup>	Alexandra
1.7.02	Jno. O'Rourke	Fildon	3rd	295 1 25	82 10 0	...	...	74 0 0	Yes	3 14 0	1	1	1	19 10 0 <sup>8</sup>	"
1.1.01	M. A. Matthews	Howqua	4th	545 0 0	112 2 6	160 0 0	...	50 0 0	Yes	3 8 2	1	1	1	29 5 4	Jamieson
1.1.04	Antoine Courboules	Wail	3rd	87 1 21	60 0 0	...	...	50 0 0	Yes	4 14 8	1	1	1	39 17 4	"
1.7.03	Michl. Thos. Willis	Barongarook	3rd V.C.	640 0 0	182 0 0	...	...	240 0 0	Yes	1 2 0	1	1	1	3 4 0	Horsham
1.7.04	William M. Millar	Yanakie	3rd	320 0 0	121 10 0	...	...	71 17 0	Yes	4 0 0	1	1	1	13 0 0	Colac
1.7.03	John Geale	Nerrera	3rd	385 1 14	45 7 0	...	...	37 0 0	Yes	4 0 0	1	1	1	5 0 0	Yerram
Under Section 49 of the Land Act 1901.															
1.2.04	Ballarat Trustees Executors and Agency Coy. Limited (executor of the will of Thomas Ford, deceased)	Kirrak	2nd	248 2 0	103 10 0	...	...	100 0 0	Yes	4 13 5	1	1	1	9 16 4	Melbourne

<sup>1</sup> Five rents overpaid on licence credited.  
<sup>2</sup> This amount has been paid.  
<sup>3</sup> Includes 12s. short paid under licence.  
<sup>4</sup> In lieu of notice gazetted 24th August, 1904, page 2750, lease to issue instead of grant.  
<sup>5</sup> 6s. overpaid under licence credited.

Department of Lands and Survey, Melbourne, 12th September, 1904.

J. MURRAY,  
 Commissioner of Crown Lands and Survey.

Land Act 1901, Sections 2, 47, 54, 103, 105, 138, 140, 145, and 187.

APPLICATIONS FOR LICENCES APPROVED.

THE following Applications for Licences having been approved, it is hereby notified that the Rents and Fees specified in each case may be received by the undermentioned Officers authorized by the Treasurer to collect Territorial Revenue.

Department of Lands and Survey,  
Melbourne, 8th September, 1904.

J. MURRAY,  
Commissioner of Crown Lands and Survey.

Number of Licence.	Name of Licensee.	Area, subject to modification of boundaries (land area).	Part of Situation.	Class.	Allotment.	Section.	Date of Licence.	Amount to be Collected.			Payable to Receiver of Revenue at—		
								Pay ment.	Survey Charge to whom otherwise ordered.	Fee for Licence.			
								£	s.	d.	£	s.	d.
Under Section 42 of the Land Act 1890 as amended by the Land Act 1891.—Payment to be made half-yearly.													
1709	John Skinner, Port Campbell, Colac	37 0 0	Waigerrip	...	99, 99A	...	1.12.1900	2 8 6	...	1 0 0	5 17 0	Colac	
6529	Charles J. Livingston, Tarraville	320 0 0	Binginwarri	...	60b, 60c	...	1.6.1899	8 0 0	...	1 0 0	9 5 0	Yarram	
Under Section 42 of the Land Act 1890 as amended by the Land Act 1898.—Payment to be made half-yearly.													
10179	Owen Clark, North Devon	297 0 0	Devon	...	42, 43a, 43c	...	1.1.1898	5 11 5	...	1 0 0	...	Yarram	
10390	Charles Harrison, jun., Leongatha	159 0 0	Kooroonan	...	1st, 2d	...	1.7.1898	3 19 6	...	1 0 0	...	Warragul	
11619	Amos McGowan, Yarra Junction	316 0 0	Woort Yallock	...	53, 53A, 53B, 53C	...	1.1.1899	2 19 3	...	1 0 0	...	Melbourne	
10355	John Geale, Moenyan	126 0 0	Nerrena	...	40A	...	1.7.1897	2 7 3	...	1 0 0	...	"	
10422	Arthur D. Gordon, Emerald	313 0 0	Narree Warran	...	103H, 109E, 109F	...	1.7.1898	2 18 9	...	1 0 0	...	"	
2614	Mardoch McInnes, Weeaprounah	262 0 0	Weeaprounah	...	54	...	1.7.1897	6 11 0	...	1 0 0	...	Colac	
12523	John T. M. Lucas, Stradbroke	315 0 0	Binginwarri	...	50B	...	1.1.1900	7 17 6	15 0 0 <sup>18</sup>	1 0 0	18 5 0 <sup>17</sup>	Yarram	
12048	William Brady, Hoddle Range	146 0 0	Doomburrim	...	10b, 10c	...	"	3 13 0	...	1 0 0	37 10 0 <sup>19</sup>	Warragul	
10973	Joseph Walker, Kongwak	181 0 0	Kongwak	...	12c, 12d	...	"	3 7 11	...	1 0 0	3 7 11 <sup>21</sup>	Melbourne	
17473	Michael Kennedy, jun., Devon North	120 0 0	Bulga	...	25	B	1.10.1901	3 0 0	4 13 0 <sup>16</sup>	1 0 0	16 18 9 <sup>22</sup>	Yarram	
Under Section 47 of the Land Act 1901.—Payment to be made half-yearly.													
17120	Thomas Ford, care of Alex. Scott and Co., Dandenong	249 0 0	Kirrak	...	32A	...	1.2.1898	4 13 5	...	1 0 0	...	Melbourne	
5616	Thomas McIntyre, Dutton	175 0 0	Glencoe	...	21q	...	1.1.1898	3 5 8	...	1 0 0	...	Sale	
Under Section 49 of the Land Act 1890 as amended by the Land Act 1898.—Payment to be made half-yearly.													
4075	Michael Burke, Lake Gilliear, Allansford	181 0 0	Aire	...	29c, 29d	...	1.11.1901	3 7 11	...	1 0 0	11 17 6 <sup>27</sup>	Colac	
10373	Alicia Healy, Yinnar	238 0 0	Allambee East	...	125c	...	1.1.1900	5 8 0	9 11 0 <sup>18</sup>	1 0 0	...	Morwell	
10040	Emil E. Bredenberg, care of A. E. Moore, Esq., 33 Temple Court, Melbourne	55 0 0	Narree Worrin	...	106g <sup>1</sup>	...	1.1.1904	1 0 8	...	1 0 0	2 0 8 <sup>21</sup>	Melbourne	
10717	Andrew Nairn, care of Mr. R. Nairn, 254 Rathdown-street, Carlton	226 0 0	Kinglake	...	58A, 58B	...	1.1.1900	4 4 9	...	1 0 0	...	"	
10376	Charlotte Hair, Alberton	174 0 0	Binginwarri	...	33 and 34	A	1.12.1899	4 7 0	...	1 0 0	4 7 0 <sup>27</sup>	Yarram	
10539	Georgina Mummery, Mirboo South	269 0 0	Mirboo South	...	20c, 20d, 20e, 51g	...	1.7.1899	6 14 6	8 3 0 <sup>18</sup>	1 0 0	7 8 1 <sup>24</sup>	Warragul	

Under Section 59 of the Land Act 1898.—Payment to be made half-yearly.

No.	Name	186	0	0	3rd	7	10	1.1.1895	2	6	6	1	0	0	Tallangatta
2506	Elizabeth A. Murray, Walwa Creek, s 23	214	0	0	3rd	21A, 21B	B	1.7.1897	2	13	6	1	0	0	Yea
2709	George H. Noye, Ruffly s 27	202	0	0	3rd	51E	C	1.7.1894	2	8	5	1	0	0	Colac
2135	Patrick Conway, Barongrook s 9	387	0	0	3rd	5D, 5E		1.7.1893	4	16	6	1	0	0	Bairnsdale
2737	Mary A. O'Rourke, Bairnsdale s 23	386	0	0	3rd	406		1.7.1897	8	0	0	1	0	0	Melbourne
17587	John Geale, Meenyan s 10	640	0	0	3rd	14	13	1.1.1898	8	0	0	1	0	0	Yackandandah
2571	Mary Hiberson, Sandy Creek, v/d	640	0	0	3rd			1.7.1897	4	0	0	1	0	0	Colac
2942	Michael T. Willis, Colac s 10	479	0	0	3rd	41, 42, 43		1.1.1901	2	19	11	8	4	0	Rosedale
4007	Thomas Y. Anderson, jun., Gorman- dale s 41	157	0	0	3rd	5 & 5A	B	1.6.1900	1	19	3	3	0	16	Bairnsdale
2378	John F. Hufen, Orboot s 6	318	0	0	3rd	21A, 21B	A	1.1.1900	3	19	6	10	0	0	"
2944	James Walker, jun., Cann River s 8	640	0	0	3rd	15 & 31	A	"	8	0	0	1	0	0	Kilmore
3621	Angus S. McNab, Willowmavin s 21	640	0	0	3rd	10	G	"	8	0	0	1	0	0	"

Under section 54 of the Land Act 1901.—Payment to be made half-yearly.

No.	Name	640	0	0	3rd	2	58	1.7.1897	4	0	0	1	0	0	Sale
3527	Robert Scholz, Perry Bridge s 2	355	0	0	3rd	87A		1.1.1908	2	4	5	1	0	0	Wangaratta
3623	Denis McAuliffe, Glenrowan s 24	191	0	0	3rd	15B		1.12.1903	0	19	0	0	2	6	1

Under section 65 of the Land Act 1890 as amended by the Land Acts 1891-1898.—Payment to be made yearly.

No.	Name	191	0	0	3rd	15B	1.12.1903	0	19	0	0	0	2	6	1 <th>6</th> <th>1 <th>Ballarat</th> </th>	6	1 <th>Ballarat</th>	Ballarat
-----	------	-----	---	---	-----	-----	-----------	---	----	---	---	---	---	---	--	---	---------------------	----------

- 1 This is a re-licence.
- 2 £14 11s. of rent paid on former licence credited.
- 3 In lieu of notice gazetted 15th December, 1893, p. 4756.
- 4 Subject to Special Road Condition.
- 5 £79 15s. rent paid on former licence credited.
- 6 This is an ante-dated licence.
- 7 £6 3s. 9d. of rent paid under section 32 and £61 13s. 3d. rent and fee paid under section 42 credited.
- 8 £1 13s. 9d. of rent paid under section 32 and £46 14s. 3d. rent and fee paid under section 42 credited.
- 9 Varied conditions.
- 10 32nd section lease expired.
- 11 £3 19s. of rent paid under section 32 and £29 12s. rent and fee paid under section 42 credited.
- 12 £2 12s. 6d. of rent paid under section 32 and £26 14s. 6d. rent and fee paid under section 42 credited.
- 13 £3 13s. 3d. of rent paid under section 32 and £39 6s. 9d. rent and fee paid under section 42 credited.
- 14 £5 9s. 2d. of rent paid under section 32 and £24 2s. 10d. rent and fee paid under section 42 credited.
- 15 In lieu of notice gazetted 20th November, 1901, p. 4354.
- 16 Survey charge payable in twelve half-yearly instalments.
- 17 £63 rent, £10 instalments of survey charge paid credited. £1 fee for new licence paid.
- 18 Permit previously issued.
- 19 Rent and fee paid on permit to be credited.
- 20 In lieu of notice gazetted 14th December, 1900, p. 4836.
- 21 £31 11s. 3d. rent and fee paid on former licence credited.
- 22 Rent and fees paid on permit credited.
- 23 20th section lease cancelled.
- 24 £4 3s. paid under section 29, and £47 7s. 6d. rent and fee paid under section 42 credited.
- 25 £2 18s. 4d. of rent paid under section 32, £2 3s. 9d. paid under section 29, and £24 7s. 6d. rent and fee paid under section 42 credited.
- 26 In lieu of notice gazetted 11th December, 1901, p. 4022.
- 27 Rent paid credited. £1 fee for new licence paid.
- 28 In lieu of notice gazetted 4th September, 1901, p. 3359.
- 29 Rent, instalments of survey charge, and £1 fee for new licence paid credited.
- 30 This is a re-licence under Non-residence Conditions.
- 31 £1 0s. 8d. of rent paid on former licence credited.
- 32 Rent and fee paid on former licence credited.
- 33 In lieu of notice gazetted 9th March, 1900, p. 909.
- 34 Rent and fees already paid credited.
- 35 Portion of expired 32nd section leasehold.
- 36 £9 6s. of rent paid under section 32 and £19 12s. rent and fee paid under section 59 credited.
- 37 32nd section leases expired.
- 38 £7 11s. 8d. of rent paid under section 32 and £25 10s. 4d. rent and fee paid under section 59 credited.
- 39 £5 17s. 10d. of rent paid under section 32 and £11 2s. rent and fee paid under section 59 credited.
- 40 £14 12s. 6d. of rent paid under section 32, £1 12s. 6d. rent under section 29, and £14 rent and fee paid under section 59 credited.
- 41 £8 9s. 10d. of rent paid under section 32 and £90 17s. 2d. rent and fee paid under section 59 credited.
- 42 £10 13s. 4d. of rent paid under section 32 and £86 6s. 8d. rent and fee paid under section 59 credited.
- 43 £13 6s. 8d. of rent paid under section 32 and £35 13s. 4d. rent and fee paid under section 59 credited.
- 44 In lieu of notice gazetted 31st May, 1901, p. 1772.
- 45 Rent and instalments of survey charge credited. £1 fee for new licence paid.
- 46 In lieu of notice gazetted 29th June, 1900, p. 2460.
- 47 Rent and fees paid on former licence credited.
- 48 In lieu of notice gazetted 4th September, 1901, p. 3359.
- 49 Rent paid credited.
- 50 This is a non-residence licence.
- 51 In lieu of notice gazetted 5th July, 1901, p. 2549.
- 52 Rent and instalment of survey charge paid credited.
- 53 Portions of 23rd section leaseholds.
- 54 £16 12s. 11d. of rent paid under section 32, £7 19s. 6d. paid under section 29, and £24 7s. 7d. rent and fee paid under section 54 credited.
- 55 £5 13s. 3d. of rent paid under section 32, £9 13s. 6d. paid under section 29, and £14 6s. 3d. rent and fee paid under section 54 credited.
- 56 In lieu of notice gazetted 3rd February, 1904, p. 439.
- 57 Rent and fee paid to be credited.

APPLICATIONS FOR LICENCES APPROVED—continued

Number of Licence.	Name of Licensee.	Area, subject to modification of boundaries and area.	Parish or Situation.	Class.	Allotment.	Section.	Date of Licence.	Amount to be Collected.			Payable to Receiver of Revenue at—		
								Payment.	Survey Charge to revenue except where otherwise ordered.	Fee for Licences.		Total Amount of first Payment.	
								£	s.	d.	£	s.	d.
2116	George Stubbs, Chiltern	19 0 0	Chiltern	...	3	N1	1.7.1904	0 19 0	...	0 2 6	1 1 6	Chiltern	
2847	George A. Priestley, Yackandandah	20 0 0	Yackandandah	...	4	N1	"	1 0 0	...	0 2 6	1 2 6	Yackandandah	
3008	Elizabeth Walker, Yackandandah	20 0 0	"	...	...	...	"	1 0 0	...	0 2 6	1 2 6	"	
2337	Donald A. Fletcher, Yackandandah	15 0 0	"	...	...	...	"	0 15 0	...	0 2 6	0 17 6	"	
2331	James R. Fitzgerald, Lower Buckland	20 0 0	Buckland	...	...	...	1.6.1904	1 0 0	...	0 2 6	1 2 6	Bright	
2798	John J. Paul, Myrtleford	20 0 0	Myrtleford	...	...	...	1.7.1904	1 0 0	...	0 2 6	1 2 6	"	
3088	Jane Langshaw, Myrtleford	17 0 0	"	...	...	...	1.5.1904	0 17 0	...	0 2 6	0 19 6	"	
2799	Margaret W. Paul, Myrtleford	20 0 0	"	...	...	...	1.7.1904	1 0 0	...	0 2 6	1 2 6	"	
2835	Alfred G. Thomas, Diggona West, Rochester	20 0 0	Clarksdale	...	10	F	"	1 0 0	...	0 2 6	1 2 6	Ballarat	
86	Margaret Balf, Korumburra	14 0 0	Greensborough	...	71	C	"	0 14 0	...	0 2 6	0 16 6	Melbourne	
2136	Florence Shugg, Allan's Flat	5 0 0	Yackandandah	...	...	...	1.5.1904	0 10 0	...	0 2 6	...	Yackandandah	
2288	Elizabeth Donovan, Yackandandah	20 0 0	"	...	...	...	1.4.1904	1 0 0	...	0 2 6	...	"	
2211	Hannah P. Climes, Yackandandah	18 0 0	"	...	...	...	1.3.1904	0 18 0	...	0 2 6	...	"	
2853	William Vallance, Yackandandah	20 0 0	"	...	...	...	1.2.1904	1 0 0	...	0 2 6	...	"	
2854	Emma Vallance, Yackandandah	20 0 0	"	...	...	...	"	1 0 0	...	0 2 6	...	"	
2855	Leslie W. Vallance, Yackandandah	20 0 0	"	...	...	...	"	1 0 0	...	0 2 6	...	"	
2331	Leigh Jackson, Freeburgh	18 0 0	Freeburgh	...	...	...	1.4.1904	0 18 0	...	0 2 6	...	Bright	
2778	George Pearce, Bethanga	20 0 0	Berringa	...	...	...	1.3.1903	1 0 0	...	0 2 6	...	Bethanga	
2110	Herbert J. Bartlett, Lower Bethanga	20 0 0	"	...	13B	G	1.12.1903	1 0 0	...	0 2 6	...	"	
1939	Frances R. Arnel, Llanelly	20 0 0	"	...	...	...	1.6.1904	0 19 0	...	0 2 6	...	"	
1233	Dora Williams, Vaughan	8 0 0	Tarnagulla	...	82	D	"	1 0 0	...	0 2 6	...	Tarnagulla	
1253	W. S. Dunstan, Castlemaine	10 0 0	Fryers	...	...	...	"	1 0 0	...	0 2 6	...	Castlemaine	
1251	Henry Henderson, Amberst	20 0 0	Rathscar	...	...	...	"	1 0 0	...	0 2 6	...	"	
1252	Cecilia F. Henderson, Amberst	20 0 0	"	...	...	...	"	1 0 0	...	0 2 6	...	"	
1253	Albion A. Henderson, Amberst	20 0 0	"	...	...	...	"	1 0 0	...	0 2 6	...	"	
1254	Jessie M. Henderson, Amberst	20 0 0	"	...	...	...	"	1 0 0	...	0 2 6	...	"	
314	Karl J. Frank, McCrae-street, Bendigo	20 0 0	Sandhurst	...	...	...	1.5.1904	1 0 0	...	0 2 6	...	Bendigo	
313	Louis H. Frank, McCrae-street, Bendigo	20 0 0	"	...	...	...	"	1 0 0	...	0 2 6	...	"	
2408	William R. Hawkes, Warrandyte	20 0 0	Nillimbik	...	4K	SA	1.7.1904	1 0 0	...	0 2 6	...	Melbourne	
2805	William E. Rowe, Warrandyte	20 0 0	"	...	4P	SA	"	1 0 0	...	0 2 6	...	"	
2409	William H. Harrop, 250 Carlisle-street, Balacava	20 0 0	Warburton	...	237	"	"	1 0 0	...	0 2 6	...	"	
2081	Thomas K. Bell, Yarra Junction	19 0 0	"	...	232	"	"	0 19 0	...	0 2 6	...	"	
2387	Walter Beach, Town Hall, Richmond	17 0 0	"	...	245	"	"	0 17 0	...	0 2 6	...	"	
2380	Jessie Wells, Raleigh-street, Footscray	18 0 0	Queenstown	...	24	B	2.11.1903	0 18 0	...	0 2 6	...	"	
2732	Richard Wells, Raleigh-street, Footscray	19 0 0	"	...	25	B	1.7.1904	0 19 0	...	0 2 6	...	"	
2408	Laura M. Hare, 2 Princess-street, Footscray	19 0 0	"	...	11	B	"	0 19 0	...	0 2 6	...	"	
2409	Albert G. Hare, 2 Princess-street, Footscray	19 0 0	"	...	12	B	"	0 19 0	...	0 2 6	...	"	
2731	Henry G. Wells, Raleigh-street, Footscray	19 0 0	"	...	23	B	"	0 19 0	...	0 2 6	...	"	
2825	Henry A. Proctor, 52 Finlay-street, Albert Park	19 0 0	Greensborough	...	110	C	"	0 19 0	...	0 2 6	...	"	
2804	Elizabeth J. Ramsay, 10 Carlisle-street, Upper Hawthorn	19 0 0	"	...	161	C	"	0 19 0	...	0 2 6	...	"	
2928	William Taylor, Foster	11 0 0	Wonga Wonga South	...	11B	B	"	0 11 0	...	0 2 6	...	Yarram	

Under Section 103 of the Land Act 1901.—Payment to be made yearly.

2987	John Donovan, Yackandandah...	20	0	0	0	0	0	0	0	1	2	6	1	2	6	Yackandandah
2987	Patrick Maher, Bethanga <sup>18</sup>	20	0	0	0	0	0	0	0	1	0	0	0	2	6	Bethanga
2988	Thomas H. Wilson, Pkdale	8	0	0	0	0	0	0	0	0	10	0	0	10	0	Tallaungata
2989	Ernest Baird, Ready Creek	734	0	0	0	0	0	0	0	0	2	6	1	2	6	Seymour
2990	William S. Hay, Rushworth	20	0	0	0	0	0	0	0	0	2	6	1	2	6	Rushworth
381	William S. Hay, Rushworth	20	0	0	0	0	0	0	0	0	2	6	1	2	6	Rushworth
Under Section 105 of the Land Act 1901.—Payment to be made yearly.																
4417	Catherine Horton, Tallaungata	805	0	0	0	0	0	0	0	5	0	8	0	10	0	Tallaungata
4856	Joseph Proze, Rutherglen	14	0	0	0	0	0	0	0	0	10	0	1	0	6	Rutherglen
5078	Winifred Browne, Landsborough <sup>19</sup>	734	0	0	0	0	0	0	0	3	13	6	0	10	0	Ararat
5082	James Walker, Tallaungata	40	0	0	0	0	0	0	0	0	6	8	0	10	0	Tallaungata
4216	William J. Cornish, Indigo, rd Chiltern <sup>19</sup>	33	0	0	0	0	0	0	0	0	16	6	0	10	0	Rutherglen
Under Section 138 of the Land Act 1901 (State Forests).																
16953	T. Hales, Creswick: firewood	1	0	0	0	0	0	0	0	0	5	0	0	0	0	Creswick
17382	Jno. Knight, Creswick: firewood <sup>21</sup>	5	0	0	0	0	0	0	0	0	15	0	0	15	0	Creswick
16539	T. Caddy, Creswick: firewood <sup>21</sup>	2	0	0	0	0	0	0	0	0	10	0	0	10	0	Creswick
17298	Jas. Watson, Creswick: firewood <sup>21</sup>	5	0	0	0	0	0	0	0	0	10	0	0	10	0	Creswick
17149	Jas. Leamon, Glenpark: firewood <sup>21</sup>	5	0	0	0	0	0	0	0	0	5	0	0	5	0	Creswick
16423	Jno. Buchan, Glenpark: firewood <sup>21</sup>	5	0	0	0	0	0	0	0	0	5	0	0	5	0	Creswick
16424	A. Bailey, Creswick: firewood <sup>21</sup>	5	0	0	0	0	0	0	0	0	5	0	0	5	0	Creswick
17704	W. Stephenson, Creswick: firewood <sup>21</sup>	5	0	0	0	0	0	0	0	0	15	0	0	15	0	Creswick
17705	A. Steinhman, Creswick: firewood	5	0	0	0	0	0	0	0	0	10	0	0	10	0	Creswick
17257	J. F. Moore, Creswick: firewood	1	0	0	0	0	0	0	0	0	10	0	0	10	0	Creswick
17363	W. Kuebel, Creswick: firewood	1	0	0	0	0	0	0	0	0	10	0	0	10	0	Creswick
17788	W. Treuby, Creswick: firewood	0	2	0	0	0	0	0	0	0	5	0	0	5	0	Creswick
16541	M. Cronan, Creswick: firewood	0	2	0	0	0	0	0	0	0	5	0	0	5	0	Creswick
16954	C. P. Howie, Creswick: firewood	1	0	0	0	0	0	0	0	0	10	0	0	10	0	Creswick
17027	A. James, Creswick: firewood	1	0	0	0	0	0	0	0	0	10	0	0	10	0	Creswick
17708	A. Saunders, Creswick: firewood	1	0	0	0	0	0	0	0	0	10	0	0	10	0	Creswick
17929	W. Winter, Creswick: firewood	0	2	0	0	0	0	0	0	0	5	0	0	5	0	Creswick
17932	W. Wads, Creswick: firewood	0	2	0	0	0	0	0	0	0	5	0	0	5	0	Creswick
16430	Jas. Buchan, Creswick: firewood <sup>25</sup>	5	0	0	0	0	0	0	0	0	5	0	0	5	0	Creswick
18011	F. Pollard, Creswick: firewood <sup>21</sup>	3	0	0	0	0	0	0	0	0	5	0	0	5	0	Creswick
18081	S. J. Mason, Creswick: firewood	0	2	0	0	0	0	0	0	0	5	0	0	5	0	Creswick
17573	G. Rowe, Creswick: firewood	0	2	0	0	0	0	0	0	0	5	0	0	5	0	Creswick
17713	G. F. Smith, Creswick: ten 16-ft. poles <sup>26</sup>	1	0	0	0	0	0	0	0	0	10	0	0	10	0	Creswick
17030	T. James, jun., Creswick: firewood	1	0	0	0	0	0	0	0	0	10	0	0	10	0	Creswick
17933	J. Wallis, Creswick: firewood	5	0	0	0	0	0	0	0	0	10	0	0	10	0	Creswick
16542	C. Crocker, Creswick: firewood <sup>28</sup>	5	0	0	0	0	0	0	0	0	10	0	0	10	0	Creswick
16690	G. J. Dowling, Creswick: firewood <sup>21</sup>	5	0	0	0	0	0	0	0	0	10	0	0	10	0	Creswick
17715	W. W. Smith, Creswick: 25 tons firewood <sup>27</sup>	...	...	...	...	...	...	...	...	...	...	...	...	...	...	Creswick
16650	D. Egan, Huntly: posts <sup>28</sup>	...	...	...	...	...	...	...	...	...	...	...	...	...	...	Bendigo
16282	W. Allen, Neilborough: firewood <sup>28</sup>	...	...	...	...	...	...	...	...	...	...	...	...	...	...	Bendigo
17575	F. Reilly, Neilborough: firewood <sup>29</sup>	...	...	...	...	...	...	...	...	...	...	...	...	...	...	Bendigo
18037	H. Moxom, Kamarooka: posts and slabs <sup>30</sup>	...	...	...	...	...	...	...	...	...	...	...	...	...	...	Bendigo
18038	W. Moxom, Kamarooka: posts and firewood <sup>31</sup>	...	...	...	...	...	...	...	...	...	...	...	...	...	...	Bendigo
18038	G. Moxom, Kamarooka: firewood <sup>32</sup>	...	...	...	...	...	...	...	...	...	...	...	...	...	...	Bendigo

<sup>18</sup> Permit previously issued.  
<sup>19</sup> Rent and fees paid on permit credited.  
<sup>20</sup> Rent and fees already paid credited.  
<sup>21</sup> 6d. fee paid under section 65 credited.  
<sup>22</sup> In lieu of notice gazetted 18th December, 1903, p. 4014.  
<sup>23</sup> Rent and fees paid credited.  
<sup>24</sup> 6d. per ton measurement, less 10 per cent.  
<sup>25</sup> 5s. per ton measurement, less 10 per cent.  
<sup>26</sup> 1s. per ton measurement, less 10 per cent.  
<sup>27</sup> 2s. per 100 feet.  
<sup>28</sup> 2d. per ton measurement, less 10 per cent.  
<sup>29</sup> 5s. per 100.  
<sup>30</sup> 6d. per ton measurement.  
<sup>31</sup> 5s. per 100; 4s. per 100.  
<sup>32</sup> 1s. per ton measurement, less 10 per cent.

APPLICATIONS FOR LICENCES APPROVED—continued.

Number of Licence.	Name on Licence.	Area, subject to modification of boundaries and area.	A. E. F.	Parish or Situation.	Class.	Allotment.	Section.	Date of Licence.	Amount to be Collected.			Payable to Receiver of Revenue at —		
									Payment.	Survey Charge to revenue except when otherwise ordered.	Fees for Licence.		Total Amount of first Payment.	
									£	s.	d.	£	s.	d.
Under Section 138 of the Land Act 1901 (State Forests)—continued.														
18015	T. Phelan, Kamarooka : firewood.	...	...	Kamarooka State Forest	...	...	...	23.7.1904	...	...	...	...	...	Bendigo
17825	J. Ott, Neilborough : firewood.	...	...	" "	...	...	...	24.7.1904	...	...	...	...	...	"
16337	A. Comp, Bendigo : firewood.	...	...	Epplack State Forest	...	...	...	4.7.1904	...	...	...	...	...	"
16335	P. Gleason, Axedale : firewood.	...	...	" "	...	...	...	15.7.1904	...	...	...	...	...	"
18036	J. Madigan, Axe Creek : firewood.	...	...	" "	...	...	...	16.7.1904	...	...	...	...	...	"
17838	A. Viasnick, Grassy Flat : firewood.	...	...	" "	...	...	...	25.7.1904	...	...	...	...	...	"
17118	W. Sands, Eman Creek : firewood.	...	...	Sedgwick State Forest	...	...	...	16.7.1904	0	10	0	0	10	"
16454	W. Brown, Eaglehawk : 20 tons firewood.	...	...	Huntly State Forest	...	...	...	19.7.1904	0	10	0	0	10	"
16453	F. Beale, Eaglehawk : 20 tons firewood.	...	...	" "	...	...	...	21.7.1904	0	10	0	0	10	"
17319	W. McCumber, Wellsford : firewood.	...	...	Wellsford State Forest	...	...	...	30.4.1904	...	...	...	...	...	Wee-wee-rup
16386	T. Dullaghan, Turramberry : 300 posts.	20	0	0	...	...	...	29.6.1904	...	...	...	...	...	"
16333	L. and W. Angus, Gunbower : firewood.	...	...	Gunbower State Forest	...	...	...	1.7.1904	...	...	...	...	...	"
16960	A. Ewart, Cobuna : 500 sleepers.	...	...	" "	...	...	...	"	...	...	...	...	...	"
16950	D. Heaphy, Cobuna : 500 sleepers.	...	...	" "	...	...	...	"	...	...	...	...	...	"
17103	W. H. Smith, Cobuna : 500 sleepers.	...	...	" "	...	...	...	"	...	...	...	...	...	"
17117	W. H. Smith, Cobuna : 500 sleepers.	...	...	" "	...	...	...	"	...	...	...	...	...	"
17325	J. W. Bates, Falso : 500 posts.	...	...	" "	...	...	...	"	...	...	...	...	...	"
18062	J. W. Moore, Cobuna : 500 sleepers.	...	...	" "	...	...	...	"	...	...	...	...	...	"
18053	J. W. Moore, Cobuna : 500 sleepers.	...	...	" "	...	...	...	"	...	...	...	...	...	"
18084	R. A. Heddings, Turramberry, North : posts.	...	...	" "	...	...	...	7.7.1904	...	...	...	...	...	"
16430	J. Barr, Gunbower : 250 sleepers.	...	...	" "	...	...	...	28.7.1904	...	...	...	...	...	"
16335	W. Balfour, Gunbower : 500 sleepers.	...	...	" "	...	...	...	28.7.1904	...	...	...	...	...	"
16432	H. Bailey, Turramberry : 20 loads firewood.	...	...	Amherst State Forest	...	...	...	11.6.1904	0	5	0	0	5	Maryborough
18055	H. Manzel, Turramberry : 20 loads firewood.	...	...	" "	...	...	...	21.6.1904	0	5	0	0	5	"
16419	C. Boronoe, Bowenvale : 40 loads firewood.	...	...	Havelock State Forest	...	...	...	1.7.1904	1	0	0	1	0	"
16536	A. Caligari, Bowenvale : firewood.	...	...	" "	...	...	...	"	...	...	...	...	...	"
17148	J. R. Lanna, Maryborough : 6 loads firewood.	...	...	" "	...	...	...	"	...	...	...	...	...	"
18080	T. Mattheve, Timor : firewood.	...	...	" "	...	...	...	11.7.1904	...	...	...	...	...	"
17931	S. Wright, Coburnok : firewood.	...	...	" "	...	...	...	1.7.1904	...	...	...	...	...	"
18020	W. Maguire, Maryborough : firewood.	...	...	Maryborough State Forest	...	...	...	16.7.1904	0	2	6	0	2	6
17789	M. Tison, Maryborough : 10 loads firewood.	...	...	" "	...	...	...	16.7.1904	0	2	6	0	2	6
17925	H. McLaren, Basalt Hill : firewood.	...	...	Wombat State Forest	...	...	...	1.7.1904	...	...	...	...	...	Rocky Lead
17106	F. Strickland, Daylesford : firewood.	...	...	" "	...	...	...	13.7.1904	...	...	...	...	...	"
17284	M. O'Halloran, Daylesford : firewood.	...	...	" "	...	...	...	14.7.1904	...	...	...	...	...	"
16958	T. Standfield, Leonard's Hill : firewood.	...	...	" "	...	...	...	14.7.1904	...	...	...	...	...	"
16959	W. Headon, Sealers Falls : firewood.	...	...	" "	...	...	...	19.7.1904	...	...	...	...	...	"
18073	W. Hayes, Specimen Hill : firewood.	...	...	" "	...	...	...	20.7.1904	...	...	...	...	...	"
17504	J. W. Livasides, Leonard's Hill : 1000 posts.	...	...	" "	...	...	...	22.7.1904	...	...	...	...	...	"
17295	W. W. O'Neil, Leonard's Hill : firewood.	...	...	" "	...	...	...	23.7.1904	...	...	...	...	...	"
17935	Q. Weston, Lyntonville : laths, firewood.	...	...	" "	...	...	...	1.6.1904	...	...	...	...	...	"
17151	J. and M. Liddy, Woodend : slabs.	...	...	" "	...	...	...	11.7.1904	...	...	...	...	...	Daylesford
16834	Garlick Bros., Fern Hill : laths.	...	...	" "	...	...	...	15.7.1904	...	...	...	...	...	"
17505	W. Quafe, Macedon : firewood.	...	...	" "	...	...	...	23.7.1904	...	...	...	...	...	"
16563	B. T. Eggleston, Woodend : slabs.	...	...	" "	...	...	...	27.7.1904	...	...	...	...	...	"



No.	Description	Quantity	Price	Location	Date	Remarks
17032	A. Jackson, Macdon : firewood <sup>75</sup>	...	...	Wombat State Forest	27.7.1904	
16938	A. Brown, Macdon : firewood <sup>74</sup>	...	...	"	28.7.1904	
17082	A. Miller, Burramine : 100 sleepers <sup>74</sup>	...	...	Burramine State Forest	15.7.1904	
17263	A. Miller, Burramine : 100 sleepers <sup>74</sup>	...	...	"	16.7.1904	
18007	R. Parker, Burramine : 100 sleepers <sup>74</sup>	...	...	"	15.7.1904	
17306	J. Kennedy, Bundalong : 2 cords firewood <sup>74</sup>	...	...	Bundalong State Forest	16.7.1904	
17572	J. Radcliffe, Cobram : 150 sleepers <sup>74</sup>	...	...	Cobram State Forest	16.7.1904	
17070	D. Stott, Forrest : posts, rails, laths, and palings <sup>81</sup>	...	...	Osway State Forest	3.4.1904	
16809	T. Gibbs, Forrest : posts, rails, laths, and palings <sup>81</sup>	...	...	"	16.5.1904	
18006	J. T. Hooper, Barongarook : posts, rails, and laths <sup>81</sup>	...	...	"	28.5.1904	
16812	H. E. Glider, Wensleydale : posts <sup>87</sup>	...	...	"	30.5.1904	
16273	A. Anderson, Apsley's Inlet : 500 posts <sup>87</sup>	...	...	"	1.6.1904	
17471	E. T. and W. H. Schlaw, Angelsea : 550 posts, 4 round do.	...	...	"	0.7.6	
17292	W. H. Mills, Barongarook : rails <sup>88</sup>	...	...	"	4.6.1904	
16279	F. Alsop, Wensleydale : firewood <sup>78</sup>	...	...	"	9.6.1904	
16518	A. E. Oswood, Apollo Bay : firewood <sup>78</sup>	...	...	"	"	
16731	C. W. C. Farran, Wensleydale : 8-in. props <sup>81</sup>	...	...	"	"	
17246	E. K. Meusley, Bambah : posts, rails, and slabs <sup>80</sup>	...	...	"	"	
17305	J. McCann, Gerangamets : posts and rails <sup>81</sup>	...	...	"	"	
16530	G. Clarke, Wurdí Boluc : four 40-ft., four 30 ft., two 35-ft. piles	...	...	"	13.6.1904	3 4 4
17247	W. H. Mills, Barongarook : 100-ft. 3-in. spars, 4 cords firewood	...	...	"	16.6.1904	0 1 0
16955	Henry and McGregor, Forrest : one 46-ft. pile	...	...	"	20.6.1904	0 8 4
16980	E. Dwyer, Forrest : posts, rails, laths, and palings <sup>85</sup>	...	...	"	21.6.1904	
16520	C. Carpenter, Trewillips : posts, rails, and palings <sup>85</sup>	...	...	"	21.6.1904	
16431	J. Brown, Forrest : posts <sup>85</sup>	...	...	"	"	
16543	A. Craswell, Forrest : laths and palings <sup>85</sup>	...	...	"	"	
17709	H. Stubbs, Forrest : laths, rails, and palings <sup>84</sup>	...	...	"	"	
17716	A. Anderson, Forrest : blackwood <sup>85</sup>	...	...	"	"	
16533	P. Cullen, Barvon Downs : posts and rails <sup>81</sup>	...	...	"	25.6.1904	
16592	J. Anderson, Angelsea : posts <sup>85</sup>	...	...	"	"	
16591	T. Alsep, Wensleydale : firewood <sup>86</sup>	...	...	"	"	

<sup>75</sup> 6d. per ton measurement.  
<sup>76</sup> 4s. per 100.  
<sup>77</sup> 3s. 3d. per ton.  
<sup>78</sup> 3s. and 2d. each.  
<sup>79</sup> 6s. per ton measurement; 3d. per 100 pieces.  
<sup>80</sup> 6s. per ton measurement; 3d. per load.  
<sup>81</sup> 6s. per cord of 128 cubic feet.  
<sup>82</sup> 6s. per cord of 128 cubic feet.  
<sup>83</sup> 4s. 1d. per 100.  
<sup>84</sup> 4s. 1d. per 100.  
<sup>85</sup> 6d. and 2d. per cord of 128 cubic feet.  
<sup>86</sup> 2d. per load.  
<sup>87</sup> Posts and rails, 3s. and 1s.; laths, 2 1/2d.; palings, 3d. and 2d. per 100.  
<sup>88</sup> Posts and rails, 3s. and 1s.; palings, 3d. and 2d. per 100.  
<sup>89</sup> Rails, 1s. per 100.  
<sup>90</sup> 1c. 0d. per 100 feet.  
<sup>91</sup> Posts and rails, 3s. and 1s.; slabs, 1s. 6d. per 100.  
<sup>92</sup> 1s. per 100.  
<sup>93</sup> Laths, 2 1/2d.; palings, 3d. and 2d. per 100.  
<sup>94</sup> Laths, 2 1/2d.; rails, 1s.; palings, 3d. and 2d. per 100.  
<sup>95</sup> 2s. per 100 super feet.  
<sup>96</sup> 2d. and 4d. per cord of 128 cubic feet.

APPLICATIONS FOR LICENCES APPROVED—continued.

Number of Licences.	Name of Licensee.	Area, subject to modification of boundaries and area.	Parish or Situation.	Class.	Allotment.	Section.	Date of Licence.	Amount to be Collected.			Payable to Receiver of Revenue as—	
								Payment.	Survey Charge to be when otherwise ordered.	Yes for Licence.		Total Amount of first Payment.
		A. B. P.						£ s. d.	£ s. d.	£ s. d.		
Under Section 138 of the Land Act 1901 (State Forests)—continued.												
16825	H. Gibb, Irrewillipe: posts, rails, and palings <sup>56</sup>	...	Oway State Forest	...	...	...	30.6.1904	...	...	...	Colac	
16927	R. Gordon, Forrest: posts <sup>57</sup>	...	"	...	...	...	5.7.1904	...	...	...	"	
16736	T. W. Meicher, Geraigamete: posts <sup>58</sup>	...	"	...	...	...	6.7.1904	...	...	...	"	
17586	G. Reville, Colac: posts <sup>57</sup>	...	"	...	...	...	"	...	...	...	"	
16425	F. Busch, Forrest: laths <sup>58</sup>	...	"	...	...	...	7.7.1904	...	...	...	"	
17150	L. Lawrence, Forrest: posts, rails, and laths <sup>59</sup>	...	"	...	...	...	8.7.1904	...	...	...	"	
17331	D. McCarter, Barramunga: posts and rails <sup>57</sup>	...	"	...	...	...	19.7.1904	...	...	...	"	
18014	J. Pearson, Gellibrand: posts, rails, and palings <sup>60</sup>	...	"	...	...	...	"	...	...	...	"	
16620	J. H. Derrick, Murchison: dry fire-wood <sup>100</sup>	...	Moorabool State Forest	...	...	...	31.3.1904	...	...	...	Rushworth	
16516	A. Chong, Moora: dry firewood <sup>100</sup>	...	"	...	...	...	19.5.1904	...	...	...	"	
16393	A. Bertram, Rushworth: dry firewood <sup>100</sup>	...	"	...	...	...	27.5.1904	...	...	...	"	
16517	J. Connally, Wirrate: rails <sup>100</sup>	...	"	...	...	...	6.6.1904	...	...	...	"	
16923	G. Hall, Rushworth: dry firewood <sup>100</sup>	...	"	...	...	...	13.6.1904	...	...	...	"	
16219	J. Yard, Rushworth: dry firewood <sup>100</sup>	...	"	...	...	...	"	...	...	...	"	
16543	A. Dowling, Rushworth: 200 sleepers <sup>71</sup>	...	"	...	...	...	"	...	...	...	"	
17494	J. Potter, jun., Rushworth: dry fire-wood <sup>100</sup>	...	"	...	...	...	"	...	...	...	"	
16406	A. Berry, Whroo: dry firewood <sup>100</sup>	...	"	...	...	...	17.6.1904	...	...	...	"	
17687	T. Smith, Buffalo: dry firewood <sup>100</sup>	...	"	...	...	...	20.6.1904	...	...	...	"	
17939	C. Parfrey, Bailleston: 100' posts and dry firewood <sup>100</sup>	...	"	...	...	...	21.6.1904	...	...	...	"	
16942	W. Hay, Waranga: props <sup>101</sup>	...	"	...	...	...	27.6.1904	0 6 0	...	...	"	
17913	C. Winter, Whroo: 100 rails	...	"	...	...	...	28.6.1904	0 6 0	...	...	"	
17906	W. McKenzie, Heathcote: 300 sleepers <sup>71</sup>	...	"	...	...	...	9.5.1904	...	...	...	"	
16732	E. Fearn, Heathcote: 188 sleepers <sup>71</sup>	...	"	...	...	...	28.6.1904	...	...	...	"	
13601	A. Pritchard, Heathcote: 193 tons fire-wood <sup>100</sup>	...	"	...	...	...	4.7.1904	...	...	...	"	
17570	W. H. Robinson, Heathcote: 100 sleepers <sup>71</sup>	...	"	...	...	...	11.7.1904	...	...	...	"	
18973	F. W. Massey, Heathcote: 100 sleepers <sup>71</sup>	...	"	...	...	...	29.7.1904	...	...	...	"	
16401	J. Bland, Heathcote: 400 feet 10-in. props	...	Heathcote State Forest	...	...	...	1.6.1904	0 17 0	...	...	Heathcote	
16822	J. Gray, Heathcote: wheel naves <sup>101</sup>	...	"	...	...	...	"	...	...	...	"	
17551	M. Ryan, Heathcote: 285 feet 6-in. props <sup>100</sup>	...	"	...	...	...	3.6.1904	...	...	...	"	
16924	J. Heenan, Heathcote: firewood <sup>100</sup>	...	"	...	...	...	7.6.1904	...	...	...	"	
17769	C. Trevel, Derrinal: firewood <sup>100</sup>	...	"	...	...	...	"	...	...	...	"	
16515	J. Chapman, Heathcote: firewood <sup>100</sup>	...	"	...	...	...	13.6.1904	...	...	...	"	
17018	J. Johnston, Heathcote: props <sup>107</sup>	...	"	...	...	...	20.6.1904	...	...	...	"	
16952	J. Heenan, Heathcote: firewood <sup>100</sup>	...	"	...	...	...	28.6.1904	...	...	...	"	
16410	W. Badidge, Heathcote: firewood <sup>100</sup>	...	"	...	...	...	1.7.1904	...	...	...	"	
17317	J. McMahon, Derrinal: dry firewood <sup>100</sup>	...	"	...	...	...	11.7.1904	...	...	...	"	
16950	H. Hanson, Heathcote: 30 tons dry fire-wood <sup>100</sup>	...	"	...	...	...	"	...	...	...	"	
16984	G. Devar, Derrinal: firewood <sup>100</sup>	...	"	...	...	...	"	...	...	...	"	
17253	C. Myers, Derrinal: firewood <sup>100</sup>	...	"	...	...	...	"	...	...	...	"	

No.	Name	Quantity	Forest	Condition	Area	Value	Location
16829	J. Gallagher, Heathcote : 33 tons dry firewood 100		Heathcote State Forest				Heathcote
18016	J. Perry, Heathcote : firewood 100		Warrawitue State Forest				15.7.1904
17487	E. Phillips, Heathcote : firewood 100		"				29.7.1904
17490	E. Phillips, Heathcote : firewood 100		"				27.6.1904
17493	C. B. Palling, Heathcote : charcoal 100		"				8.6.1904
17555	J. T. Field, Costerfield : firewood 100		"				14.6.1904
17905	S. Wilson, Heathcote : firewood 100		"				20.6.1904
16635	T. Elliott, Heathcote : firewood 100		"				2.7.1904
16832	C. Dicks, Heathcote : 500 sleepers 74		"				6.7.1904
16985	C. Dicks, Heathcote : firewood 100		"				8.7.1904
16420	C. Baker, Heathcote : firewood 100		"				9.7.1904
17568	W. Reddy, Heathcote : firewood 100		"				11.7.1904
17925	O. D. Wright, Heathcote : 250 sleepers 74		"				11.7.1904
18004	C. B. Palling, Heathcote : firewood 100		"				16.7.1904
16830	J. Gray, Heathcote : dry firewood 100		"				11.7.1904
17973	A. Lindner, Toobrac : firewood 100		"				16.7.1904
17701	R. J. Salinger, Sandston : dry firewood 100		Sandton State Forest		0 6 0		11.7.1904
17261	J. W. Morris, Campbelltown : dry firewood 100		"		0 6 0		16.7.1904
16127	L. Butcher, Mucklesford : firewood 100	20 0 0	Mucklesford State Forest		0 6 0		15.7.1904
17578	W. Rylands, Mucklesford : dry firewood 100		"		0 6 0		26.7.1904
16738	F. Furlong, Govar : firewood 100	20 0 0	"		0 6 0		27.7.1904
16956	T. Holley, Newstead : dry firewood 100		Strangways State Forest		0 6 0		16.7.1904
17710	A. Strong, Newstead : dry firewood 100		Ripponstone State Forest		0 6 0		
17930	J. Walker, Maldon : firewood 100	20 0 0	Maldon State Forest		0 6 0		
17537	N. Veale, Govar : dry firewood 100		"		0 6 0		23.7.1904
16548	W. Clarke, Maldon : firewood 100	20 0 0	"		0 6 0		29.7.1904
16665	G. Evans, Maldon : firewood 100	20 0 0	"		0 6 0		
17736	J. Nevill, Maldon : dry firewood 100		"		0 6 0		23.7.1904
16853	C. Gladwin, Fryerstown : props 100	100 0 0	Fryerstown State Forest		0 6 0		23.7.1904
17374	W. H. Krake, Baringhup : dry firewood 100		Bradford State Forest		0 6 0		
17732	O. Norman, Wellford : firewood 100	20 0 0	Wellford State Forest				4.6.1904
17142	J. W. Long, Bendigo : firewood 100	5 0 0	"				5.6.1904
16642	R. Day, Bendigo : firewood 100	20 0 0	"				6.6.1904
17886	C. Wright, Wellford : firewood 100	20 0 0	"				7.6.1904
17489	W. Priest, Wellford : firewood 100	20 0 0	"				9.6.1904
17820	A. Oakey, Bendigo : firewood 100	20 0 0	"				
16929	A. J. Hunt, Bendigo : firewood 100	20 0 0	"				
16934	W. J. Hunter, Bendigo : firewood 100	10 0 0	Lockwood State Forest				10.6.1904
17405	C. H. Niblett, Crusoe : firewood 100	8 0 0	"				8.6.1904
16271	F. J. Anderson, Lockwood : firewood 100	10 0 0	"				9.5.1904
16925	J. Hayes, Mandurang : firewood 100	10 0 0	Mandurang State Forest				13.6.1904
17081	G. Cairns, Mandurang : firewood 100	10 0 0	"				
17082	G. Keeford, Mandurang : firewood 100	10 0 0	"				
17304	L. McCaig, Bendigo : firewood 100	20 0 0	"				
17895	J. Wilson, Eaglehawk : firewood 100	10 0 0	Huntly State Forest				6.6.1904

100 6d. per ton measurement.  
 74 3d. and 2d. each.  
 86 Posts and rails, 3s. and 1s.; palings, 3d. and 2d. per 100.  
 81 1s. per 100.  
 87 3s. and 1s. per 100.  
 88 2 1/2d. per 100.  
 89 Posts and rails, 3s. and 1s.; laths, 2 1/2d. per 100.  
 90 2d. per ton measurement.  
 91 6s. per 100.  
 92 4s. per 100, 2d. per ton measurement.  
 93 4-in., 1s.; 6-in., 1s. 6d.; 8-in., 2s. 6d.; 10-in., 4s. per 100 feet.  
 94 3d. and 2d. per ton measurement.  
 95 3d. and 2d. per ton measurement.  
 96 3d. and 2d. per ton measurement.  
 97 3d. and 2d. per ton measurement.  
 98 3d. and 2d. per ton measurement.  
 99 3d. and 2d. per ton measurement.  
 100 3d. and 2d. per ton measurement.

APPLICATIONS FOR LICENCES APPROVED—continued.

Number of Licence.	Name of Licensee.	Area, subject to modification of boundaries and area.	Parish or Situation.	Class.	Allotment.	Section.	Date of Licence.	Amount to be Collected.			Payable to Receiver of Revenues at—
								Payment.	Survey Charge to revenue except when otherwise ordered.	Fee for Licence.	
		A. B. P.						£ s. d.	£ s. d.	£ s. d.	
16380	W. Bland, Bagshot: firewood 60	20 0 0	Ellesmere State Forest				9.6.1904	...	...	...	Bendigo
17770	R. Turner, Bagshot: firewood 60	20 0 0	"				"	...	...	...	"
17771	C. H. Turner, Bagshot: firewood 60	20 0 0	"				"	...	...	...	"
17817	P. Jordan, Marong: firewood 60	20 0 0	Shebboune State Forest				13.6.1904	...	...	...	"
17819	R. O'Brien, Axe Creek: firewood 60	20 0 0	Axedale State Forest				7.6.1904	...	...	...	"
17772	R. Thom, Bendigo: firewood 60	20 0 0	Sandhurst State Forest				10.6.1904	...	...	...	"
17143	T. Lowndes, Bendigo: firewood 112	10 0 0	Eppalock State Forest				26.6.1904	...	...	...	"
16723	W. Fitzgibbon, Bendigo: firewood 112	...	"				29.6.1904	...	...	...	"
16328	E. Conway, Bendigo: firewood 60	...	"				29.6.1904	...	...	...	"
16841	F. Gedhill, Bendigo: firewood 60	...	"				29.6.1904	...	...	...	"
17773	R. Turner, Bagshot: firewood 60	...	Kamarooka State Forest				11.6.1904	...	...	...	"
17598	J. Quillman, Neilborough: firewood 60	...	"				13.6.1904	...	...	...	"
17675	E. Shadbolt, Neilborough: firewood 60	...	"				"	...	...	...	"
16973	W. Donovan, Kamarooka: props in	...	"				15.6.1904	...	...	...	"
17321	D. O'Donnell, Wellford: firewood 60	...	"				18.6.1904	...	...	...	"
17090	P. Kean, Huntly: firewood 60	...	"				25.6.1904	...	...	...	"
16409	J. Blake, Goornong: firewood 60	...	"				26.6.1904	...	...	...	"
17696	J. Scott, Neilborough: posts and firewood in st.	...	"				27.6.1904	...	...	...	"
16626	G. Davis, Tarlita: 500-ft. props in	...	Fryers State Forest				30.4.1904	0 6 3	...	...	Castlemaine
16687	G. Horridge, Cobuna: 5,000 posts in	...	Gunbower State Forest				27.3.1904	1 17 5	...	...	Wee-wee-rup
17314	McFadyen and Roberts, Cobuna: 100 tons firewood in	...	"				10.5.1904	...	...	...	"
17186	D. Leo, Pathe: 100 posts	...	"				1.6.1904	0 4 0	...	...	"
17315	J. F. McIvor, Cobuna: 4 scaffold poles	...	"				"	0 6 0	...	...	"
17764	G. Thompson, Cobuna: 1 load firewood	...	"				"	0 1 6	...	...	"
16944	L. Hollingsworth, Koondrook: 104 tons firewood in	...	"				13.6.1904	...	...	...	"
17781	G. Turner, Koondrook: 100 posts	...	"				"	0 3 0	...	...	"
16277	A. Arlathnot, Koondrook: 5 red gum piles in	...	"				18.6.1904	...	...	...	"
17689	D. A. Smith, Wee-wee-rup: 215 rails in	...	"				"	...	...	...	"
16411	T. Byrnes, Cobuna: 500 sleepers in	...	"				20.6.1904	...	...	...	"
16531	E. Catt, Cobuna: 121 rails	...	"				22.6.1904	...	...	...	"
17309	N. McDonald, Staffordshire Reef: firewood in	20 0 0	Lynchfield State Forest				11.6.1904	0 9 8	...	...	Scarsdale
17678	R. Stewart, Staffordshire Reef: firewood in	20 0 0	"				"	...	...	...	"
17679	T. Speary, Deruel: firewood in	20 0 0	"				14.6.1904	...	...	...	"
17680	R. Speary, Deruel: firewood in	20 0 0	"				"	...	...	...	"
16404	R. Balner, Cunningham: beam timber in	...	Colquhoun State Forest				21.6.1904	...	...	...	Bairnsdale
17537	A. J. Rakston, Cunningham: 250 sleepers in	...	"				"	...	...	...	"
16321	G. Chandler, Swan Reach: 300 sleepers in	...	"				23.6.1904	...	...	...	Barmah
17025	J. Johns, Barmah: 100 red gum in	...	Barmah State Forest				4.7.1904	...	...	...	St. Arnaud
17254	D. Moore, St. Arnaud: firewood in	...	St. Arnaud State Forest				9.7.1904	...	...	...	Healesville
16923	J. L. Hargreaves, Dixon's Creek: palls in	...	Victoria State Forest				1.5.1904	...	...	...	"

Under Section 138 of the Land Act 1901 (State Forests)—continued.



APPLICATIONS FOR LICENCES APPROVED—continued.

Number of Licence.	Name and Address of Licensee.	Area, subject to modification of boundaries and area.	Parish or Situation.	Allotment.	Section.	Class.	Date of Licence.	Survey Charge, payable in 12 half-yearly instalments.	Amount to be Collected.			Payable to Receiver of Revenue at—
									Half-yearly instalment of survey charge (4 ann.).	Fees for Licence.	Total Amount of first Payment.	
		A. B. P.					£ s. d.		£ s. d.		£ s. d.	
Under section 140 of the Land Act 1901 (Timber Reserves)—continued.												
17327	A. McDougall, Murrabit : 24 tons firewood 100	...	Murrabit Timber Reserve	...	...	...	7.7.1904	...	...	...	...	Barmah
18400	T. Dowdsley, St. Arnaud : 128 tons firewood 10	...	Gre Gre North Timber Reserve...	...	...	...	9.8.1904	...	...	...	...	St. Arnaud
17937	W. Wilson, Bealiba : 50 tons firewood 10	...	Kooroc and Bealiba Timber Reserve	...	...	...	25.7.1904	...	...	...	...	"
17330	J. McCanish, Tchniterr : 100 sleepers 74	...	Tchniterr Timber Reserve	...	...	...	11.7.1904	...	...	...	...	"
17306	J. M. Querpel, Bealiba : 100 sleepers 74	...	Bealiba Timber Reserve	...	...	...	1.8.1904	...	...	...	...	"
18018	G. Fagan, St. Arnaud North : firewood 11	...	Darkhones Timber Reserve	...	...	...	1.7.1904	...	...	...	...	"
17362	B. Ghanol, St. Arnaud North : 2 1/2 posts 7	...	"	...	...	...	1.8.1904	...	...	...	...	"
17321	K. McSwain, St. Arnaud : firewood	1 0 0	Modlerr Timber Reserve	...	...	...	9.7.1904	0 3 0	...	...	...	"
16991	T. Lowsey, St. Arnaud : five 15-ft. and one 10-ft. posts	...	"	...	...	...	23.7.1904	0 4 3	...	...	...	"
17119	F. Hanshar, St. Arnaud : firewood	2 0 0	"	...	...	...	"	0 6 0	...	...	...	"
16965	W. Full and Co., St. Arnaud : firewood	5 0 0	"	...	...	...	26.7.1904	0 15 0	...	...	...	"
17192	W. Turner, St. Arnaud : firewood 11	...	"	...	...	...	29.7.1904	...	...	...	...	"
17193	J. W. Smith, St. Arnaud : firewood	6 0 0	"	...	...	...	30.7.1904	0 18 0	...	...	...	"
16530	F. Badgeroy, St. Arnaud : 70 rails 6	...	"	...	...	...	2.8.1904	...	...	...	...	"
17088	W. Jardine, St. Arnaud : 8 loads firewood 10	...	"	...	...	...	8.8.1904	0 2 0	...	...	...	"
18658	W. Hooper, St. Arnaud : firewood 10	...	"	...	...	...	"	...	...	...	...	"
16963	J. Hyer, St. Arnaud : firewood	2 0 0	St. Arnaud Timber Reserve	...	...	...	9.7.1904	0 6 0	...	...	...	"
1724	I. Hyer, St. Arnaud : firewood	1 0 0	"	...	...	...	11.7.1904	0 3 0	...	...	...	"
16540	G. McSwain, St. Arnaud : firewood	1 0 0	"	...	...	...	12.7.1904	0 3 0	...	...	...	"
17328	M. McCoy, St. Arnaud : firewood	1 0 0	"	...	...	...	"	...	...	...	...	"
16957	Jas. Heber, St. Arnaud : firewood	10 0 0	"	...	...	...	"	...	...	...	...	"
16507	G. E. Andrews, St. Arnaud : firewood	11 0 0	"	...	...	...	13.7.1904	1 10 0	...	...	...	"
16965	J. Hyer, St. Arnaud : firewood	11 0 0	"	...	...	...	16.7.1904	0 3 0	...	...	...	"
18072	T. Dowdsley, St. Arnaud : firewood	8 0 0	"	...	...	...	23.7.1904	1 13 0	...	...	...	"
16991	G. R. Moore, St. Arnaud : firewood	1 0 0	"	...	...	...	"	...	...	...	...	"
17335	S. Avey, St. Arnaud : firewood	1 0 0	"	...	...	...	25.7.1904	0 3 0	...	...	...	"
18422	A. McSwain, St. Arnaud : firewood	1 0 0	"	...	...	...	4.8.1904	0 3 0	...	...	...	"
16538	R. Bourke, Inverleigh : firewood 11	...	Carrath Timber Reserve	...	...	...	9.8.1904	2 17 0	...	...	...	Malbourne
16734	P. Fry, Inverleigh : firewood 11	2 0 0	"	...	...	...	11.7.1904	...	...	...	...	"
17256	M. Farrell, Inverleigh : firewood 11	2 0 0	"	...	...	...	"	...	...	...	...	"
17326	H. Munro, Inverleigh : firewood 11	1 0 0	"	...	...	...	"	...	...	...	...	"
17369	D. McNaughton, Inverleigh : firewood 11	1 0 0	"	...	...	...	"	...	...	...	...	"
17923	B. Kilby, Inverleigh : firewood 11	1 0 0	"	...	...	...	"	...	...	...	...	"
17112	J. Wilson, Swan Hill : firewood 6	4 0 0	Swan Hill Timber Reserve	...	...	...	22.7.1904	...	...	...	...	"
16882	A. and E. Scown, Lake Boga : firewood 100	...	Lake Boga Timber Reserve	...	...	...	11.7.1904	...	...	...	...	"
16883	A. Gill, Majorca : firewood 6	...	Craigie Timber Reserve	...	...	...	13.7.1904	...	...	...	...	"
1828	J. Meagher, Craigie : props and firewood 15	...	"	...	...	...	1.7.1904	...	...	...	...	Maryborough
17911	R. Wright, Majorca : firewood 6	...	"	...	...	...	21.7.1904	...	...	...	...	"
17345	F. Fintell, Craigie : firewood 6	...	"	...	...	...	1.8.1904	...	...	...	...	"
16968	J. Haylen, Amberst : firewood 6	...	Amberst Timber Reserve	...	...	...	21.7.1904	...	...	...	...	"
18008	W. Pedmore, Toolleen : 500 posts 74	...	Croabbie Timber Reserve	...	...	...	17.6.1904	...	...	...	...	Heathcote

16176	F. Leuenhagen, Beaumont: 1,300ft. 6in. timber 10	20 0 0	Travalla Timber Reserves	25.2.1904	0 13 0	0 13 0	0 13 0	Beaufort
18968	W. Mills, Beaumont: 2 logs	20 0 0	"	23.7.1904	0 4 0	0 4 0	0 4 0	"
16967	M. Hecht, Travalla: 200 tons firewood 10	20 0 0	Waanarra Timber Reserve	25.7.1904	0 6 0	0 6 0	0 6 0	"
17374	J. Kirk, Dimoli: 300 vine stakes 10	20 0 0	Tarrangulla Timber Reserve	25.7.1904	0 6 0	0 6 0	0 6 0	Tarrangulla
17316	J. Grad 10	20 0 0	"	"	"	"	"	"
16583	P. Birdsell, Welha: 100 tons firewood 11	20 0 0	Glenalbyn Timber Reserve	8.8.1904	0 2 0	0 2 0	0 2 0	Murtoa
16345	P. Collins, Murtoa: 2 loads firewood 11	20 0 0	Jung Jung Timber Reserve	14.7.1904	0 2 0	0 2 0	0 2 0	"
17336	J. Watts, Murtoa: 72	20 0 0	"	1.8.1904	0 1 0	0 1 0	0 1 0	Horsham
16220	J. Young, J. C. King: 8 posts 4	20 0 0	Well Timber Reserve	"	"	"	"	"
16851	W. J. Barnes, Phipps: 920 posts 7 2	20 0 0	Bungally Timber Reserve	2.8.1904	0 1 0	0 1 0	0 1 0	"
16989	W. Eagles, Horsham: 6 tons firewood 10	20 0 0	North Mt. Timber Reserve	8.8.1904	0 1 0	0 1 0	0 1 0	"
17852	S. King, Stawell: 1,000ft. 4in. props 12	20 0 0	Ilwarru Timber Reserve	21.7.1904	0 1 0	0 1 0	0 1 0	Stawell
18013	F. Pyke, Stawell: 6 tons firewood 11	20 0 0	"	"	"	"	"	"
17971	W. J. Patzer, Stawell: 14 tons firewood 11	20 0 0	Shepparton Timber Reserve	5.7.1904	0 6 0	0 6 0	0 6 0	"
17949	D. Nelson, Shepparton: dry firewood 10	20 0 0	Mooreparka Timber Reserve	30.6.1904	0 6 0	0 6 0	0 6 0	Rushworth
17950	R. J. Hudson, Mooreparka: 300 elephants 7 4	20 0 0	"	12.7.1904	0 6 0	0 6 0	0 6 0	"
17951	R. Hart, Mooreparka: posts and rails 1 2	20 0 0	"	15.7.1904	0 6 0	0 6 0	0 6 0	"
16746	J. Hawkins, Mooreparka: posts and rails 1 4	20 0 0	"	27.7.1904	0 6 0	0 6 0	0 6 0	"
16746	J. Foster, Ardmona: dry firewood 10 9	20 0 0	"	"	"	"	"	"
18976	J. Hanigan, North-Castlemaine: fire-wood 11	20 0 0	Castlemaine	20.8.1904	0 6 0	0 6 0	0 6 0	Castlemaine
18259	E. Page, Chewton: firewood 11	20 0 0	"	23.8.1904	0 6 0	0 6 0	0 6 0	"
1870	R. Taylor, Wesley Hill: dry firewood 10	20 0 0	Muckeleford	30.8.1904	0 6 0	0 6 0	0 6 0	"
19012	R. Magee, Muckeleford: firewood 11	20 0 0	"	20.8.1904	0 6 0	0 6 0	0 6 0	"
13437	G. Smith, Muckeleford: dry firewood 10	20 0 0	Guildford	13.8.1904	0 6 0	0 6 0	0 6 0	"
13438	J. Stewart, Guildford: dry firewood 10	20 0 0	"	22.8.1904	0 6 0	0 6 0	0 6 0	"
13683	J. Watson, Vaughan: firewood 11	20 0 0	Fryers	27.8.1904	0 6 0	0 6 0	0 6 0	"
13218	A. S. Chapman, Campbell's Creek: bushes 10	20 0 0	"	"	"	"	"	"
1921	J. O'Brien, Fryerstown: props 13	20 0 0	Harcourt	23.8.1904	0 10 0	0 10 0	0 10 0	Bendigo
14657	J. Walsh, Barker's Creek: firewood 11	20 0 0	Chewton	12.8.1904	0 5 0	0 5 0	0 5 0	"
14997	V. Madigan, Chewton: firewood 11	20 0 0	Marong	16.8.1904	0 5 0	0 5 0	0 5 0	"
16350	C. Abicoff, Bendigo: 20 tons firewood	20 0 0	"	27.8.1904	0 5 0	0 5 0	0 5 0	"
16979	J. Andrea, Marong: posts 12	20 0 0	Huntly	6.8.1904	0 10 0	0 10 0	0 10 0	"
16925	J. Murray, Marong: props 12	20 0 0	Colanaba West	29.8.1904	0 6 0	0 6 0	0 6 0	"
18875	H. Kenny, Bendigo: 10 tons firewood	20 0 0	"	23.8.1904	0 6 0	0 6 0	0 6 0	"
18672	D. Johnson, Bendigo: 10 posts	20 0 0	Moora	1.3.1904	0 6 0	0 6 0	0 6 0	"
18954	M. Seymour, Eyzelandk: 20 tons firewood	20 0 0	Barungarook	15.8.1904	0 6 0	0 6 0	0 6 0	"
19154	T. V. Ryan, Meera: 30 tons firewood 10	20 0 0	"	"	"	"	"	"
19362	T. V. Ryan, Meera: posts 7	20 0 0	"	"	"	"	"	"
19382	W. McDouald, Rushworth: 10 tons fire-wood 11	20 0 0	"	"	"	"	"	"
18573	J. Gilhous, Barungarook: 40 cords fire-wood 7 2	20 0 0	"	"	"	"	"	"

Under Section 145 of the Land Act 1901 (State Forests)

107 3d. per load.  
 108 6-in. and under, 1s. 6d.; 8-in., 2s. 6d.; 10-in., 5s.; pass logs, 3d. per 100ft.; panneling, 3d. per 100;  
 109 firewood, 6d. per ton, 3d. per load.  
 110 In lieu of notice gazetted 13.4.04, page 1144.  
 111 1s. 6d. per 100.  
 112 3s. per dozen loads.  
 113 1s. per 100 feet.  
 114 4s. and 6s. per 100.  
 115 Posts, 5s. and 3s.; rails, 8s. and 4s. per 100.  
 116 4-in., 1s.; 6-in., 1s. 6d.; 8-in., 2s. 6d. per 100 feet.  
 117 4-in., 1s. 6d.; 6-in., 2s.; 8-in., 4s. per 100 feet.

108 5s. per 100.  
 109 6d. per ton measurement.  
 110 2s. per 100.  
 111 2d. and 2d. each  
 112 2d. per cord of 128 cubic feet.  
 113 2d. per ton measurement.  
 114 6s. per 100.  
 115 For three months.  
 116 3d. per ton measurement.  
 117 6d. per load.  
 118 Amount paid.

APPLICATIONS FOR LICENSES APPROVED—continued.

Number of License.	Name of Licensee.	Area, subject to modification of boundaries and area.	Parish or Situation.	Class.	Allotment.	Section.	Date License.	Amount to be Collected.			Payable to Receiver of Revenue at—
								Payment.	Survey Charge to revenue except when otherwise ordered.	Fee for License.	
		A. E. P.						£ s. d.	£ s. d.	£ s. d.	£ s. d.
19435	M. Sullivan, Ross Creek: firewood 100	20 0 0	Yarrwee				17.8.1904	...	...	...	Scaradale
18673	G. Hayward, Snake Valley: firewood 100	20 0 0	Carrnham				18.8.1904	...	...	...	"
19011	M. Morrissey, Ross Creek: firewood 100	20 0 0	Smythesdale				"	...	...	...	Heathcote
19564	W. Thomson, Heathcote: firewood 100	20 0 0	Heathcote				5.7.1904	...	...	...	"
18993	H. G. Berry, Teoboroac: dry firewood 100	...	Teoboroac				2.8.1904	...	...	...	Tarnagulla
18697	M. Body, Kurting: 400 tons firewood 100	...	Glenalbyn				13.8.1904	...	...	...	"
19020	G. Macumber, Kurting: 200 tons firewood 100	...	"				6.3.1903	0 4 3	...	...	Horsham
11930	E. A. Dahlenberg, Dart Dart: 17 straining posts	...	Katyl				24.8.1904	0 0 9	...	...	"
18103	L. Bland, Horsham: 3 loads firewood	...	Horsham				28.8.1904	...	...	...	"
18466	T. Pagles, Horsham: firewood 100	...	"				"	...	...	...	"
19235	P. Pearson, Horsham: firewood 100	...	Vectis East				29.8.1904	...	...	...	"
18514	J. Ficaline, Horsham: firewood 100	...	Horsham				30.8.1904	...	...	...	"
18235	J. Cornini, Horsham: charcoal 100	...	Dimboola				19.8.1904	...	...	...	"
19031	A. McKinnon, Dimboola: 500 posts	...	Lowan				20.8.1904	...	...	...	"
19674	J. A. Walter, Lowan: 40 straining posts 100	...	"				"	...	...	...	"
18512	E. Francis, Stawell West: firewood 100	...	Mokepilli				22.8.1904	...	...	...	Stawell
19684	D. Williamson, Stawell: 75 tons firewood 100	...	"				23.8.1904	...	...	...	"
19349	G. Reynolds, Moe: telegraph poles 100	...	Tanjil				12.8.1904	...	...	...	Melbourne
19910	J. Murray, Moe: 250 sleepers 70	...	"				18.8.1904	...	...	...	"
18106	H. Bruhn, Moe: 250 sleepers 70	...	"				25.8.1904	...	...	...	"
19568	F. C. Walker, Moe: 250 sleepers 70	...	"				"	...	...	...	"
19691	J. H. Stephens, Korrack Korrack: posts 70	...	Bael Bael				29.8.1904	...	...	...	"
19447	G. Barker, Moonabel: 200 sleepers 70	...	Warrennang				19.8.1904	...	...	...	"
18996	T. Hore, Gunbower: 1 post	...	Gunbower West				1.4.1904	0 0 6	...	...	Arcoo
16917	C. Forrester, Keenat: posts 100	...	Goschen				20.8.1904	...	...	...	Melbourne
18511	E. Arnold, St. Arnaud: firewood	2 0 0	St. Arnaud				22.8.1904	0 6 0	...	...	St. Arnaud
16681	C. E. Barton, Rainbow: 100 posts	...	Werrap				4.7.1904	0 3 0	...	...	Melbourne
16417		...						...	...	...	

Under Section 145 of the Land Act 1901 (State Forests)—continued.

Under Section 145 of the Land Act 1901.—Payment to be made yearly.

Number of License.	Name of Licensee.	Area, subject to modification of boundaries and area.	Parish or Situation.	Class.	Allotment.	Section.	Date License.	Payment.	Survey Charge to revenue except when otherwise ordered.	Fee for License.	Total Amount of first Payment.	Payable to Receiver of Revenue at—
		A. E. P.						£ s. d.	£ s. d.	£ s. d.	£ s. d.	
2254	Isaac Dix, Cosgrove	3 0 0	Pine Lodge				1.8.1904	1 0 0	...	...	0 8 4	Shepparton
776	John Perry, Landborough	3 0 0	Landborough				1.7.1904	1 0 0	...	...	0 10 0	Stawell
3748	Mary Parker, Timor	3 0 0	Bet Bet				"	1 0 0	...	...	0 10 0	Dunolly
3747	George Barker, Timor	3 0 0	"				"	1 0 0	...	...	0 10 0	"

Under Section 187 of the Land Act 1901.—Payment to be made yearly.

Number of License.	Name of Licensee.	Area, subject to modification of boundaries and area.	Parish or Situation.	Class.	Allotment.	Section.	Date License.	Payment.	Survey Charge to revenue except when otherwise ordered.	Fee for License.	Total Amount of first Payment.	Payable to Receiver of Revenue at—
		A. E. P.						£ s. d.	£ s. d.	£ s. d.	£ s. d.	
...	Charles Walker Ried, Tallangatta Valley	6 0 0	Wyeboon				1.7.1903	0 6 0	...	...	0 11 0	Tallangatta
...	John McDermott, Yackandandah	17 0 0	Yackandandah				1.1.1904 <sup>10</sup>	0 15 0	...	...	1 7 6	Yackandandah
...	Lois T. Young, Oneo	18 0 0	Burdare-Munjie				1.7.1903	0 18 0	...	...	1 3 0	Oneo
...	J. A. Hoffman, Vectis South	31 0 0	Bungally				1.7.1901	0 10 4	...	...	0 15 4	Horsham
...	J. Grant, Moyreisk	3 0 0	Moyreisk				1.7.1903	0 3 0	...	...	0 8 0	Arcoo
...	J. Grant, Moyreisk	3 0 0	"				1.7.1904	0 3 0	...	...	0 5 6	"





Land Act 1901, Sections 2, 47, 50, and 54.  
 APPLICATIONS FOR LICENCES APPROVED.

THE following Applications for Licences having been approved, it is hereby notified that the Rents and Fees specified in each case may be received by the undermentioned Officers authorized by the Treasurer to collect Territorial Revenue.

Department of Lands and Survey, Melbourne, 8th September, 1904.  
 J. MURRAY,  
 Commissioner of Crown Lands and Survey.

Number of Licence.	Name and Address of Licensee.	Area, subject to modification of boundaries and area.	Parish or Situation.	Allotment.	Section.	Class.	Date of Licence.	Survey Charge, payable in 12 half-yearly instalments.	Amount to be Collected.			Payable to Receiver of Revenue at—		
									Half-yearly instalment of survey charge (if any).	Fee for Licence.	Total Amount of first Payment.			
									£	s.	d.	£	s.	d.
Under Section 42 of the Land Act 1880 as amended by the Land Act 1898.—Payment to be made half-yearly.														
12993	John A. Yonl, Turlen's Creek, Foster 133	96 0 0	Mirboo South	24	A	1st	1.1.1903	3 19 0	1 4 0	1 0 0	1 4 0 4	Warragul		
12946	Harry B. Vale, Mount Best, <i>vide</i> Hoora 123	99 0 0	Woorarra	3 and 9A	C	"	1.7.1903	1 11 4	1 11 4	1 0 0	5 14 0	Yarram		
10751	Ethel J. Pedersen, Gardinia Creek 13	69 0 0	"	9 and 9A	C	"	"	1 19 0	1 19 0	1 0 0	2 4 0 4	"		
10387	Peter F. Kallady, Hoora 23, 5	76 0 0	"	20	B	"	1.9.1900	0 19 0	0 19 0	1 0 0	4 3 0 4	"		
Under Section 47 of the Land Act 1901.—Payment to be made half-yearly.														
3211	James Donsk, Chiltern 17	127 0 0	Chiltern	1 and 4	E <sup>1</sup>	2nd	1.7.1904	...	2 7 8	1 0 0	...	Chiltern		
3506	Thomas J. Lefea, Great Northern 17	89 0 0	"	11	15	1st	1.4.1904	...	0 19 6	1 0 0	...	"		
3010	David D. Anderson, Barnawartha 17	50 0 0	Barnawartha South	9	3	1st	"	...	1 5 0	1 0 0	...	Rutherglen		
4782	William Rees, Rutherglen 7	20 0 0	Lilliput	6	U	"	1.7.1904	...	0 10 0	1 0 0	1 10 0	"		
3536	John W. Montgomery, North Prentice 7	19 0 0	"	10	U	"	"	...	0 9 6	1 0 0	1 0 6	Wangaratta		
3579	Joseph Moore, Eldorado 7	20 0 0	Pyawatha	1	11	"	1.6.1904	...	0 10 0	1 0 0	1 0 0 8	Hallarat		
2852	Margaret Shillivan, Napoleons	5 0 0	"	1	11	"	1.7.1904	...	0 2 6	1 0 0	1 2 6	Gelae		
4060	Francis M. Ball, Beech Forest 13	182 0 0	Moorbanool	11C, 11D	"	2nd	1.7.1904	...	1 14 2	1 0 0	1 12 9	"		
3018	Thomas Evans, Watlis Hill, Princetown 5	68 0 0	Wangarrip	63B	"	"	1.7.1904	...	0 12 9	1 0 0	2 13 3	Warragul		
3018	Ya ter Alexander, Irrewillipa 1	149 0 0	Newlingbrook	56, 56A	"	"	"	...	6 0 0	1 0 0	...	Chiltern		
14342	Harvey Games, Lang Lang 1	320 0 0	Lang Lang	73, 73A	"	1st	2.11.1903	3 3 0	1 0 0	1 0 0	...	"		
3578	Thomas J. Ryan, Whitfield 17	40 0 0	Chiltern	12	15	"	1.4.1904	...	1 0 0	1 0 0	...	"		
3570	William J. Hill, Francos Freehold 17	40 0 0	"	10	15	"	"	...	1 0 0	1 0 0	...	"		
3807	Armour Spalding, Albury, New South Wales 7	51 0 0	"	2	15	"	"	...	1 5 6	1 0 0	...	"		
3011	John C. W. Anderson, Woorages 17	39 0 0	"	13	15	"	"	...	0 19 6	1 0 0	...	"		
3290	Thomas H. Owen, North Prentice 17	81 0 0	"	5	15	"	"	...	2 0 6	1 0 0	...	"		
3287	Edgar C. Holland, Indigo 17	39 0 0	"	9	15	"	"	...	0 19 6	1 0 0	...	"		
3687	Edward King, Great Northern 17	51 0 0	"	3	15	"	"	...	1 5 6	1 0 0	...	"		
3888	Thomas Strahan, Chiltern 17	61 0 0	"	4	15	"	"	...	1 10 6	1 0 0	...	"		
3293	James P. Dickson, Upper Indigo 17	37 0 0	"	4	15	"	"	...	0 18 6	1 0 0	...	"		
3508	John P. I. Duggan, Levea 7	40 0 0	"	14	15	"	2.5.1904	...	1 0 0	1 0 0	...	"		
3119	Charles R. T. Duggan, Chiltern 17	19 0 0	"	12	17	"	1.4.1904	...	0 9 6	1 0 0	...	"		
3787	Charles R. T. Duggan, Chiltern 17	12 0 0	"	4	18	"	"	...	0 6 0	1 0 0	0 9 0 4	"		
3331	Fredrick H. Gaden, Barnawartha 17	39 0 0	"	2	18	"	1.1.1904	...	0 19 6	1 0 0	...	"		
3801	Henry Rath, Rutherglen 17	20 0 0	Chiltern West	4	A	"	1.4.1904	...	0 10 0	1 0 0	...	Rutherglen		
3896	Patrick Verrill, Great Southern, <i>vide</i> Rutherglen 17	20 0 0	"	5	A	"	"	...	0 10 0	1 0 0	...	"		
3097	Edward Barnes, jun., Christmestown 17	90 0 0	"	6	A	"	"	...	0 10 0	1 0 0	...	"		
3390	William H. Hall, <i>vide</i> Christmestown 17	29 0 0	"	11	A	"	"	...	0 11 0	1 0 0	...	"		
3127	Michael Cross, Christmestown 17	22 0 0	"	10	A	"	"	...	0 11 0	1 0 0	...	"		
3815	Jerriniah W. Ryan, Rutherglen 17	13 0 0	"	1	A	"	1.3.1904	...	0 9 0	1 0 0	0 9 0 4	"		

3940	Robert Wilson, Great Southern, Rutherglen 17	20 0 0	Chiltern West	3	A	1st	1.4.1904	...	0 10 0	1 0 0	...	Rutherglen
3751	Barton H. Pickering, Rutherglen 17	20 0 0	"	7	A	"	"	...	0 10 0	1 0 0	...	"
3789	Peter Kiledi, Christmastown 17	22 0 0	Lilliput	12	A	"	"	...	0 11 0	1 0 0	...	"
4213	Gideon P. Dare, Rutherglen 17	20 0 0	"	4	U	"	1.7.1904	...	0 10 0	1 0 0	1 10 0	"
4212	Joseph P. Dare, Rutherglen 17	20 0 0	"	9	U	"	2.5.1904	...	0 10 0	1 0 0	...	"
4003	Andrew Amsey, Londrigan 7	8 0 0	Eyawatha	14A	A	"	1.7.1904	...	0 4 0	1 0 0	1 0 0	Wangaratta
3806	Henry French, Stanley 1	16 0 0	Stanley	11	2A	"	2.5.1904	...	0 8 0	1 0 0	...	Beechworth
3511	James D. Laug, Orley 1	47 0 0	"	11	11A	"	"	...	1 3 6	1 0 0	...	"
3487	John Laug, Stanley 1	50 0 0	"	13	11A	"	"	...	1 5 0	1 0 0	...	"
2213	Michael Cantillon, Musk Creek 7	16 0 0	Pullarto	38A	2nd	"	1.3.1904	...	0 6 0	1 0 0	1 5 0 4	Daylesford
3785	James Raeburn, jun., Paradise 7	20 0 0	Winjallock	86F	3	"	1.6.1904	...	0 7 6	1 0 0	1 7 6	St. Arnaud
2681	Lachlan McLean, Carapooes 7 11	41 0 0	Mooler	14D	3	"	1.7.1904	...	0 15 5	1 0 0	1 15 5	"
2869	John Sherwood, Huntly 7	20 0 0	Huntly	19	19	"	2.5.1904	...	0 7 6	1 0 0	1 0 0 15	Bendigo
17412	George Franklin, Toonier	21 0 0	Monbulk	109, 110	M	"	1.7.1904 4	...	0 7 11	1 0 0	1 7 11	Monbulk
14112	Robert C. Evans, Sunbury	20 0 0	Greensborough	82	E	"	2.11.1903 11	...	0 7 6	1 0 0	1 4 6	Monbulk
14104	Robert A. Grover, Mail Track, Boenak	133 0 0	Nangana	82	E	"	1.7.1904	...	2 9 11	1 0 0	3 9 11	"
14039	Albert E. Varcoe, Boundary-road, Burwood	71 0 0	Tarrawarra North	72A	1st	"	"	...	1 15 6	1 0 0	2 15 6	"
17640	John McGrath, Sassafras 1	10 0 0	Monbulk	10	E	"	"	...	0 5 0	1 0 0	...	"
17305	John Fitch, Queentown	51 0 0	Greensborough	52, 53, 54	C	2nd	"	...	0 19 2	1 0 0	1 19 2	"
17279	Walter G. Parker, South Wandin	69 0 0	Wandin Yallock	135	C	"	"	...	1 2 2	1 0 0	2 2 2	"
17353	Grodney T. Gregson, Canterbury-park, Balwyn	69 0 0	Narree Worrain	108L	...	"	"	...	1 5 11	1 0 0	2 5 11	"
17474	Jasper King, Tyabb 1	42 0 0	Tyabb	75B	C	"	"	...	0 15 9	1 0 0	...	"
18324	Alexander J. Fleet, Foster 11	40 0 0	Wonga South	250	C	"	1.11.1902	...	0 15 9	1 0 0	...	Yarram
17647	Thomas J. Stevers, Monbulk	47 0 0	Monbulk	81, 111	M	"	1.7.1904	...	0 17 8	1 0 0	1 17 8	Monbulk
14199	Robert M. Greenwood, Narree Worrain	39 0 0	Narree Worrain	296, 29D	...	"	"	...	1 2 2	1 0 0	2 2 2	"
2705	James Pammenter, Heathcote 7	20 0 0	Heathcote	440	...	"	"	...	0 7 6	1 0 0	...	Heathcote
3275	James T. Higngrave, Whiroo 7	20 0 0	Whiroo	11	B	1st	"	...	0 10 0	1 0 0	...	Kushworth
3273	Thomas Higngrave, Whiroo 7	20 0 0	"	10	B	"	1.8.1904	...	0 10 0	1 0 0	...	"
3147	Francis T. Cox, Kushworth 7	20 0 0	Wangara	25	2	"	1.7.1904	...	0 10 0	1 0 0	...	"
2660	Honoury M. Honey, Rushworth 17	20 0 0	"	43	2	"	2.3.1904	...	0 10 0	1 0 0	...	"
3617	Mary F. McRobson, Marchison 7	80 0 0	Marchison	328	2	2nd	"	...	1 10 0	1 0 0	...	"
16834	John Simonton, Belmont-avenue, Kew 1	97 0 0	Tarrawarra North	72	...	1st	1.10.1903	...	2 8 6	1 0 0	2 7 0 4	Monbulk

Under Section 47 of the Land Act 1901, as amended by the Land Act 1903.—Payment to be made half-yearly.

2996	Mary E. Wynne, Buninyong	20 0 0	Buninyong	19	29	2nd	1.7.1904	...	0 10 0 12	1 0 0	1 10 0	Ballarat
2980	Michael J. Wynne, Buninyong	20 0 0	"	20	29	"	"	...	0 10 0 19	1 0 0	1 0 0 20	"

Under Section 50 of the Land Act 1901.—Payment to be made half-yearly.

4751	William H. Pell, Coleac	33 0 0	Yaeger	27D	A	2nd	1.7.1904	...	0 12 5	1 0 0	1 12 5	Coleac
17727	William H. Osborne, 54 Dixon-street, Melbourne 1	38 0 0	Darwin	890	...	"	1.1.1904	...	0 14 3	1 0 0	0 2 2	Warragul
3322	Mary Giannetti, Bealiba 7 11	20 0 0	Koorah	78B	B	"	2.6.1904	...	0 7 6	1 0 0	1 0 0 20	St. Arnaud

1 Permit previously issued.  
 2 Varied conditions.  
 3 Subject to special road condition.  
 4 Rent and fee paid on permit credited.  
 5 In lieu of notice gazetted 9th August, 1901, p. 3055.  
 6 Rent paid on former licence credited.  
 7 Subject to Special Mining Condition, section 98, Land Act 1901.  
 8 £19 rent paid under section 65 credited.  
 9 £23 rent paid under section 65 credited.  
 10 £12 rent paid under section 65 credited.  
 11 28th section lease cancelled.

APPLICATIONS FOR LICENCES APPROVED—cont. nccc.

Number of Licence	Name and Address of Licensee.	Area, subject to limitation of surface and area.	Parish or Situation.	Allotment.	Section.	Class.	Date of Licence.	Survey Charge, in £ s. d. payable by instalments.	Amount to be Collected.			Payable to Receiver of Revenue at—
									Licensee's contribution on survey charge (if any).	Fee for Licence.	Total Amount of this Payment.	
2155	Richard Camm, Dargo <sup>1</sup>	123 0 0	Qang-Munjie	11	XI	3rd	1.7.1904	3 19 0	1 10 9	1 0 0	2 10 9	Omeo
2716	Frank Nicholas, Benambra <sup>3</sup>	198 0 0	Hinno-Munjie	14	XI	"	1.8.1904	7 10 6	1 11 4	1 0 0	2 11 4	"
2524	Ethel M. Lowe, Ensay <sup>1</sup>	616 0 0	Ensay	17	"	"	1.1.1904	...	8 6 7	1 0 0	17 13 2	"
2389	Samuel D. Hardy, Bulgoback	30 0 0	Budgee Budgee	13	36	"	1.6.1904	...	0 7 6	1 0 0	1 7 6	Chiltern
2521	William Macfield, Forpunah <sup>1</sup>	589 0 0	Barambogie	7, 7A, 7B	5	"	1.1.1904	...	3 13 8	1 0 0	4 13 8	Yaakandandah
3594	George Benzie, Sandy Creek <sup>7</sup>	359 0 0	Gundowring	11, 12, 14	D	"	...	...	4 9 9	1 0 0	5 9 9	Terang
4534	William H. Maine, 462 Flinders-street, Melbourne <sup>2</sup>	639 0 0	Brucknell	6 and 7	"	"	1.7.1904	...	3 19 11	1 0 0	4 19 11	"
4331	George Gemmill, Cobden <sup>1</sup>	151 0 0	Wiridjil	120	"	"	2.5.1904	...	0 18 11	1 0 0	1 18 11	Camperdown
4042	Charles T. Baker, South Purumbete <sup>1</sup>	546 0 0	Jancaurt	42A, 43A, 44A, 44B, 45A, 45B	"	"	"	...	4 0 10	1 0 0	5 0 10	"
3858	George Skinner, Carlisle River <sup>1</sup>	397 0 0	Barwongmoong	49	"	"	1.3.1904	...	3 4 9	1 0 0	3 4 9	Colac
2709	Neil Nicholson, Baringhup East <sup>1</sup>	165 0 0	Baringhup	11	E	"	1.10.1903	...	2 1 3	1 0 0	3 1 3	Maldon
2212	John Matheson, Whorouly <sup>1</sup>	272 0 0	Whorouly	170A	"	"	1.1.1904	...	1 14 0	1 0 0	2 14 0	Beechworth
2396	Ernest F. Hall, Sunnyside <sup>1</sup>	639 0 0	Wollonaby	2	"	"	1.3.1904	...	8 12 4	1 0 0	9 12 4	Omeo
2459	Thomas King, Dargo <sup>1</sup>	611 0 0	Dargo	103	"	"	1.8.1904	...	4 9 0	1 0 0	5 9 0	"
16811	Grace Kendell, Neerin South <sup>1</sup>	501 0 0	Jindivick	85A, 85B	"	"	1.10.1903	...	3 2 8	1 0 0	4 2 8	Warragul
17494	William J. Lineham, Yannathan <sup>1</sup>	130 0 0	Yannathan	70	"	"	1.6.1904	...	1 12 6	1 0 0	2 12 6	"
16860	John Stewart, Whittlesea <sup>2</sup>	365 0 0	Lang Lang	76	"	"	1.7.1904	...	2 5 8	1 0 0	3 5 8	Melbourne
16123	David Cairns, Boreo, rd Dromana <sup>1</sup>	536 0 0	Fingal	8A and 8B	"	"	1.7.1904	...	6 14 0	1 0 0	7 14 0	"
2401	Thomas Foot, Chum-street, Golden Square <sup>7</sup>	24 0 0	Marong	53F	"	"	1.8.1904	...	0 6 0	1 0 0	1 6 0	Bendigo
17958	Robert Wilds, Hastings	100 0 0	French Island	21 and 22	A	"	1.7.1904	...	1 5 0	1 0 0	2 5 0	Melbourne
17501	James D. Jennings, Millicent-avenue, Toorak <sup>1</sup>	100 0 0	"	7 and 10	B	"	"	...	1 5 0	1 0 0	2 5 0	"
1712	George R. Cam, Lang Lang <sup>1</sup>	184 0 0	Lang Lang	82A	"	"	1.1.1904	...	2 6 0	1 0 0	3 6 0	Warragul
1371	Alfred E. A. Fatullo, Yannathan <sup>1</sup>	286 0 0	Yannathan	60	"	"	1.7.1903	5 14 0	4 1 0	1 0 0	5 12 0	Rushworth
3142	Harriet Cleary, Waranga railway station <sup>1</sup>	120 0 0	Whroo	107A	"	"	1.6.1901	...	1 10 0	1 0 0	2 10 0	"
3612	Hector A. McKenzie, Traawool <sup>1</sup>	640 0 0	Worrough	26, 26A	"	"	1.7.1904	...	4 0 0	1 0 0	5 0 0	Seymour

Under Section 54 of the Land Act 1901.—Payment to be made half-yearly.

<sup>1</sup> Permit previously issued.  
<sup>2</sup> Varied conditions.  
<sup>3</sup> Rent and fee paid on permit credited.  
<sup>4</sup> Subject to Special Mining Condition, section 98, Land Act 1901.  
<sup>5</sup> 2nd section lease cancelled.

<sup>6</sup> This is a non-residential licence.  
<sup>7</sup> £20 valuation of improvements payable in two half-yearly instalments, together with 3 per cent. interest per annum. First instalment paid.  
<sup>8</sup> Includes £2 10s. balance of survey charge.

Land Act 1901, Sections 35, 47, 50, and 54.

PERMITS TO OCCUPY ISSUED TO APPROVED APPLICANTS.

NOTICE is hereby given that Permits to occupy Crown Lands have been issued to the following approved applicants, and that the Rents and Fees specified in each case may be received by the undermentioned Officers authorized by the Treasurer to collect Territorial Revenue.

Department of Lands and Survey, Melbourne, 12th September, 1904.

J. MURRAY,  
Commissioner of Crown Lands and Survey.

Number of Licence or Lease.	Name and Address of Licensee or Lessee.	Area, subject to modification of boundaries and area.	Parish or Situation.	Allotment.	Section.	Class.	Date of Licence or Lease.	Survey Charge payable in 12 half-yearly instalments.	Amount to be Collected.			Payable to Receiver of Revenue at—
									Half-yearly rent, including instalment of Survey Charge (if any).	Fee for Licence or Lease.	Total Amount of First Payment.	
		A. R. P.						£ s. d.	£ s. d.	£ s. d.	£ s. d.	
Under Section 35 of the Land Act 1901.—Payment to be made half-yearly.												
184	(Mrs.) Ida Maria Pedersen, Oneco	544 0 0	Theddora	37	3rd	1.7.1904	7 10 6	1 15 3	1 0 0	2 15 3	3	Oneco
908	Stephen P. Tully, Vichelle road	102 0 0	Wetgrania	114	3rd	"	"	0 4 3	1 0 0	1 4 3	3	Ararat
2670	Michael McNamara, Footscray	1,089 0 0	Bergholm	31	3rd	"	"	2 5 5	1 0 0	3 5 5	5	Casterton
1529	Walter F. James, Casterton	675 0 0	Killara	24	3rd	"	"	1 8 2	1 0 0	2 8 2	2	"
Under Section 47 of the Land Act 1901.—Payment to be made half-yearly.												
2039	Joshua Batty, Moorston	88 0 0	Lexington	23, 24	2nd	1.8.1904	"	1 16 9	1 0 0	2 16 9	9	Ararat
2927	Frank Tuckett, Middle Bridge	190 0 0	Edinburgh	30	1st	1.9.1904	"	4 0 0	1 0 0	5 0 0	0	Maryborough
5891	Hugh Hart, Madalya, vid Jack River	119 0 0	Jumbuk	45	1st	1.7.1904	"	1 9 9	1 0 0	2 9 9	9	Traalgon
17007	Geo. J. Apted, Doreen	235 0 0	Queensdown	45	2nd	1.9.1904	"	4 8 2	1 0 0	5 8 2	2	Melbourne
Under Section 47 of the Land Act 1901 as amended by the Land Act 1903.—Payment to be made half-yearly.												
5113	Michael Guntzer, Traalgon South	152 0 0	Jeeralang	12	1st	1.9.1904	"	6 13 0	1 0 0	7 13 0	0	Traalgon
16339	H. C. Symmons, Colliedale	197 0 0	Bigginwarrri	75B	1st	"	"	4 18 6	1 0 0	5 18 6	6	Yarram
Under Section 50 of the Land Act 1901.—Payment to be made half-yearly.												
17202	Nora Burke, 78 Canning street, North Melbourne	79 0 0	Gembrook	125B	2nd	1.9.1904	"	1 19 6	1 0 0	2 19 6	6	Melbourne
Under Section 54 of the Land Act 1901.—Payment to be made half-yearly.												
2014	Josh. M. Amott, Tyrendarra	65 0 0	Bessabelle	62B	3rd	1.9.1904	"	0 8 2	1 0 0	1 8 2	2	Portland
2806	Alexander W. Holloway, Stawell	30 0 0	Watca Wells	68	3rd (N.R.)	1.1.1904	"	9 7 6	1 0 0	1 15 0	0	Stawell
17143	W. J. Carter, Springbank	572 0 0	Narracan	50	3rd	1.9.1904	"	7 3 0	1 0 0	8 3 0	0	Morwell

1 Varied conditions.  
2 Special valuation £1 15s. per acre.  
3 Provisional valuation £2 per acre.  
4 Provisional valuation £4 per acre.

Land Act 1901, Section 35.

APPLICATIONS FOR LEASES APPROVED.

THE following Applications for Leases under Section 35 of the Land Act 1901 having been approved, it is hereby notified that the Rents and Fees specified in each case may be received by the undermentioned Officers authorized by the Treasurer to collect Territorial Revenue. Payments to be made half-yearly.

J. MURRAY,  
Commissioner of Crown Lands and Survey.

Department of Lands and Survey,  
Melbourne, 8th September, 1904.

Number of Lease.	Name and Address of Lessee.	Area.	Parish.	Allotment.	Section.	Class.	Date of Lease.	Term.	Survey charges payable in 12 half-yearly instalments.	Amount to be collected.			Payable to Receiver of Revenue at—
										Half-yearly rents, including amount of survey charge (if any).	Fee for Lease.	Total Amount of First Payment.	
		Acres.							£ s. d.	£ s. d.	£ s. d.		
315	Frederick C. Foster, Omeo	633	Omeo	41	...	3rd	1.7.1904	16½ years less 3 days	7 10 6	1 19 0	1	Omeo	
230	Albert H. Dyer, Benambra	338	Mowamba	54	...	3rd	"	"	6 12 0	1 7 7	1	"	
1065	Sarah M. Gray, Omeo	868	Theodora	35	...	3rd	"	"	9 5 0	2 11 2	1	"	
1811	Patrick Roche, Whorouly	297	Whorouly	162, 162A	...	3rd	1.1.1904	17 years less 3 days	...	0 12 5	1	Beechworth	
1868	James Stevenson, Tallangatta	480	Granya	69, 69A	...	3rd	"	"	...	1 0 0	1	Tallangatta	
1154	Mary Coleman, Mitta Mitta	800	Gibbo	34, 34A, 34B	...	3rd	"	"	...	1 13 4	1	"	
1565	James Murphy, Mitta Mitta	375	"	33	...	3rd	1.7.1903	17½ years less 3 days	...	1 6 7	1	"	
1574	Thomas G. Maddison, Tawaunga	375	Mullagong	47	...	3rd	1.7.1904	16½ years less 3 days	...	0 15 8	1	Yaakandandah	
849	John W. Smith, Carlisle River	1,276	Wiridjil	31, 31A	...	3rd	1.1.1904	17 years less 3 days	10 0 0	3 9 10	1	Camperdown	
1448	Thomas G. Johnson, Orboat	1,027	"	16	...	3rd	1.7.1904	10½ years less 3 days	10 0 0	3 6 11	1	Bairnsdale	
1559	Percy F. Morris, Newmerella	1,206	Tildesley East	17	...	3rd	"	"	10 0 0	3 1 0	1	Melbourne	
2488	George A. James, 81 Wellington parade, Jolimont	532	Beanak	71	...	2nd	"	"	10 0 0	2 8 4	1	Warragul	
2787	Henry R. Rogers, Birch Grove, Warragul	1,100	Jindivick	107, 107A, 107B	...	3rd	1.1.1904	17 years less 3 days	...	0 8 7	1	Bairnsdale	
1632	John MacDonald, Gabo Island	206	Maramingo	9 and 9A	B	3rd	1.7.1904	16½ years less 3 days	3 19 0	1 4 10	1	Tallangatta	
1832	James Smith, Bairnsdale	197	Newmerella	20 and 20A	C	3rd	"	"	...	1 6 8	1	"	
1659	Frank E. Wheeler, Wabba	640	Canalbots	37 and 37A	...	3rd	1.7.1903	17½ years less 3 days	...	1 9 11	1	Beechworth	
1737	Joseph Oby, Berringama	717	Jinjellie	26 and 26A	...	3rd	1.1.1904	17 years less 3 days	...	3 4 1	1	Wangaratta	
1597	Henry S. Willis, "Epping", Isabella-street, Malvern	847	Everton	43, 43A, 43B	...	3rd	"	"	10 0 0	2 3 0	1	Omeo	
1391	John Webb, jun., Buffalo River	1,137	Matong North	44, 44A, 44B, 21, 21A, 21B, 21C, 21D	...	3rd	1.1.1903	18 years less 3 days	7 10 0	1 5 10	1	"	
1441	Stephen Jasper, Rutherglen	1,031	Wabunga South	15, 15A	...	3rd	1.1.1904	17 years less 3 days	...	...	...	...	
415	Michael Higgins, Talbotville	320	Tamboritha	3	...	3rd	"	"	...	...	...	...	

<sup>1</sup> Thirteenth and subsequent rents not to include instalment of survey charge.

<sup>2</sup> Permit previously issued.

<sup>3</sup> Rent and fee paid on permit credited.

<sup>4</sup> Rent, fee, and balance of survey charge paid on permit credited.

Land Act 1901, Sections 103 and 145.

PERMITS TO OCCUPY ISSUED TO APPROVED APPLICANTS.

NOTICE is hereby given that Permits to occupy Crown Lands have been issued to the following approved applicants, and that the rents and fees specified in each case may be received by the undermentioned Officers authorized by the Treasurer to collect Territorial Revenue.

Department of Lands and Survey,  
Melbourne, 12th September, 1904.

J. MURRAY,  
Commissioner of Crown Lands and Survey.

Number of Licence.	Name of Licensee.	Address.	Area subject to modification of boundaries and area.	Parish or Situation.	Allotment.	Section.	Class.	Date of Licence.	Amount to be Collected.			Payable to Receiver of Revenue at—	
									Payment.	Survey Charge to Revenue except when otherwise ordered.	Fee for Licence.		Total Amount First Payment.
		A. R. P.						£ s. d.		£ s. d.			
2760	Thomas McNamara	Oborne's Flat	14 0 0	Yackandandah	...	...	...	1.8.04	0 14 0	...	0 2 6	0 16 6	Yackandandah
4263	Eliza J. Davis	Narrawong	1 0 0	Narrawong (town)	13, 14	12	...	1.9.04	1 0 0	...	...	0 6 8	Portland
4568	John Membrey	Sandford	1 2 0	Casterton	...	...	...	"	1 0 0	...	...	0 6 8	Casterton
4071	Fanny Brimacombe	Buckley Swamp, Hamilton	2 1 18	Byaduk	...	...	...	"	1 0 0	...	...	0 6 8	Hamilton

Under Section 103 of the Land Act 1901.—Payment to be made yearly.

Under Section 145 of the Land Act 1901.—Payment to be made yearly.

Land Act 1901, Section 322.

APPLICATIONS FOR LEASES UNDER SECTION 322 APPROVED.

THE following Applications for Leases under Section 322 of the Land Act 1901 having been approved, it is hereby notified that the Rents and Fees specified in each case may be received by the undermentioned Revenue Officer. When lease is ready for execution lessees will be duly advised.

Corr. No.	Date of Lease.	Name of Lessee.	Parish.	Allotment.	Sec.	Extent.	Rate per acre per annum.	Rent Payable Half-yearly.	Rent due to date.	Lease Fee.	Half-yearly Survey Fee.	Yearly Instalment of Aid advanced.	Total to Pay.	Payable to the Officer authorized by the Treasurer to collect Territorial Revenue at—
						A. R. P.	£ s. d.	£ s. d.	£ s. d.	£ s. d.	£ s. d.	£ s. d.	£ s. d.	Rent Roll Folio.
8724/322	1.8.1904	George Nichols	Koo-wee-rup East	91	O	20 0 0	0 4 0	2 0 0	2 0 0	1 0 0	0 6 0	...	3 6 0	Melbourne 6/211
8651/322	1.6.1904	James McNamara	Koo-wee-rup	14	L	20 0 0	0 3 0	1 10 0	1 10 0	1 0 0	0 6 0	...	2 16 0	" 6/177

Department of Lands and Survey,  
Melbourne, 12th September, 1904.

J. MURRAY,  
Commissioner of Crown Lands and Survey.

Land Act 1901, Part II.—Section 222.

APPLICATION FOR A LEASE APPROVED.

THE following Application for a Lease having been approved, it is hereby notified that the Rent and Fee specified may be received by the undermentioned Receiver of Revenue.

Department of Lands and Survey,  
Melbourne, 12th September, 1904.

J. MURRAY,  
Commissioner of Crown Lands and Survey.

Date of Lease.	Name of Lessee.	Agricultural Allotment Number.	Parish.	Area.	Vernin District.	Amount to be Collected.				Payable to Receiver of Revenue at—	
						Rent payable half-yearly for 14 years of Lease.	Rent payable half-yearly for 14 years of Lease.	Vernin Rate.	Lease Fee.		Total to Pay.
1.1.04	Berke, Eliza Isabella	48 and 50	Warracknabeal	A. B. P. 628 3 6	Warracknabeal	£ s. d. 5 4 6	£ s. d. 5 4 6	£ s. d. 0 2 6	£ s. d. 1 0 0	£ s. d. 6 7 0	Warracknabeal

NOTE.—Interest on overdue rents—5, 6, or 7 per cent., as provided in section 425, Land Act 1901.

Land Act 1901, Section 35.

APPLICATIONS FOR LEASES APPROVED.

THE following Applications for Leases under Section 35 of the Land Act 1901 having been approved, it is hereby notified that the Rents and Fees specified in each case may be received by the undermentioned Officers authorized by the Treasurer to collect Territorial Revenue. Payments to be made half-yearly.

Department of Lands and Survey,  
Melbourne, 8th September, 1904.

J. MURRAY,  
Commissioner of Crown Lands and Survey.

Number of Lease.	Name and Address of Lessee.	Area.	Parish.	Allotment.	Section.	Class.	Date of Lease.	Term.	Payment.	Survey Charge.	Fee for Lease.	Total Amount of First Payment.	Payable to Receiver of Revenue at.
72	Elizabeth Bourke, Ensay. <sup>1</sup>	356	Tongio Munjic East	83	...	3rd	1.1.1903	18 years less 3 days	£ s. d. 0 14 10	£ s. d. 6 12 0 <sup>2</sup>	£ 1	£ s. d. 6 3 4	Onseo
1332	Catherine Grealy, Dederang. <sup>2</sup>	664	Tawaung	39	...	"	1.7.1902	18½ years less 3 days	£ s. d. 1 7 8	£ s. d. 11 13 0 <sup>3</sup>	£ 1	£ s. d. 2 7 1 <sup>4</sup>	Bright
1978	Frances Wallace, Cowra, New South Wales. <sup>3</sup>	1234	Buarong	22 & 23	...	"	1.7.1904	16½ years less 3 days	£ s. d. 2 11 5	£ s. d. ...	£ 1	£ s. d. ...	Yackandandah
2737	Eliza A. O'Rourke, Woodside. <sup>3</sup>	160	Bruthen	11b	...	2nd	"	"	£ s. d. 0 13 4	£ s. d. ...	£ 1	£ s. d. ...	Yarram

<sup>1</sup> Surrendered portion of the 29th section leasehold of James Bourke, jun.

<sup>2</sup> Survey charge payable in twelve half-yearly instalments.

<sup>3</sup> Permit previously issued.

<sup>4</sup> Rent and fees paid on permit credited.

<sup>5</sup> Rent and fee paid on permit credited.



Land Act 1901, Section 2.

APPLICATIONS FOR LEASES APPROVED.

THE following Applications for Leases under section 29 of the Land Act 1898 having been approved, it is hereby notified that the Rents and Fees specified in each case may be received by the undermentioned Officers authorized by the Treasurer to collect Territorial Revenue. Payments to be made half-yearly.

Department of Lands and Survey, Melbourne, 8th September, 1904. J. MURRAY, Commissioner of Crown Lands and Survey.

Number of Lease.	Name and Address of Lessee.	Area.	Posish.	Allotment.	Section.	Class.	Date of Lease.	Term.	Payment.	Survey Charge.	Fee for Lease.	Total Amount of First Payment.	Payable to Receiver of Revenue at—
1222	John Drysdale, Bulga 1	200	Bulga	17	B	1st	1.1.00	21 years less 3 days	£ 1 5 0	£ s. d. 7 2 0 <sup>3</sup>	£ 1	£ s. d. ... <sup>3</sup>	Yarram
1049	William Bourke, Launching Place 4	184	Woori Yallock	516, 608	...	2nd	1.1.01	20 years less 3 days	0 15 4	...	1	0 8 0 <sup>5</sup>	Melbourne
404	Reginald J. Grogan, Kinglake	319	Kinglake	59	...	3rd	1.1.03	18 years less 3 days	1 6 7	6 0 0 <sup>3</sup>	1	11 19 6	Tallangatta
1106	Martin Seymour, Walwa Creek	628	Kostong	43	...	...	2.7.00	20 years less 4 days	1 6 2	7 10 6 <sup>3</sup>	1	8 15 0	Yackandandah
513	John Larkin, Deedrang 1	540	Gundowring	51	...	...	1.1.00	21 years less 3 days	1 2 6	...	1	...	Melbourne
1621	Michael A. McDonald, 12 Madeline-street, Carlton 7 s	531	Toorong	17	...	2nd	1.1.00	21 years less 3 days	2 4 3	...	1	15 6 6 <sup>3</sup>	Melbourne

<sup>1</sup> 32nd section lease expired.

<sup>2</sup> Survey charge payable in twelve half-yearly instalments.

<sup>3</sup> £12 10s. rent, £6 4s. 8d. instalments of survey charge, and £1 lease fee already paid credited.

<sup>4</sup> Permit previously issued.

<sup>5</sup> Rent and fee paid on permit credited.

<sup>6</sup> Rent and fee already paid credited.

<sup>7</sup> In lieu of notice gazetted 7th May, 1902, p. 1654.

<sup>8</sup> £34 15s. arrears of rent under section 32 payable in twelve half-yearly instalments.

<sup>9</sup> £8 12s. 9d. rent, £8 13s. 9d. instalments of arrears, and £1 lease fee paid credited.

Land Act 1901, Section 2.

ACCEPTANCE OF SURRENDER OF A LEASE FOR A GRAZING ALLOTMENT AND ISSUE OF A NEW LEASE IN LIEU THEREOF.

THE surrender of the Lease issued to the person named in the Schedule hereunder having been accepted and the allotment classified in accordance with Section 61 of the Land Act 1898 as amended by Section 10 of the Land Act 1900, No. 2, it is hereby notified that the issue of a new Lease under the said Acts has been approved.

Department of Lands and Survey,  
Melbourne, 8th September, 1904.

J. MURRAY,  
Commissioner of Crown Lands and Survey.

Schedule referred to.

Number of New Lease.	Name and Address of Lessee.	Area, Subject to Modification of Boundaries.	Parish or Situation.	Allotment.	Section.	Class.	Date of Lease.	Amount to be Collected.				Payable to Receiver of Revenue at—	Number of Old Lease.
								Half-Yearly Payment.	Amount of Licence and Lease to be Credited.	Fee for New Lease.	Total Amount of First Payment.		
2233/69-61	Mary E. Dawson, Ben Nevis, Eversley	A. R. P. 190 3 14	Eversley	C's	...	3rd	1.7.1895	£ s. d. 2 7 9	£ s. d. 95 10 0	£ s. d. ...	£ s. d. ...	Ararat	1882/42-44

1 Full purchase money and fees paid. Crown grant to issue.

Land Act 1901, Section 88.

ACCEPTANCE OF SURRENDER OF LEASES FOR AGRICULTURAL ALLOTMENTS AND ISSUE OF NEW LEASES IN LIEU THEREOF.

THE surrender of the Leases issued to the persons named in the Schedule hereunder having been accepted, and the allotments classified in accordance with Section 88 of the Land Act 1901, it is hereby notified that the issue of new Leases under the said Act has been approved.

Department of Lands and Survey,  
Melbourne, 8th September, 1904.

J. MURRAY,  
Commissioner of Crown Lands and Survey.

Schedule referred to.

Number of New Lease.	Name and Address of Lessee.	Area, Subject to Modification of Boundaries.	Parish or Situation.	Allotment.	Section.	Class.	Date of Lease.	Amount to be Collected.				Payable to Receiver of Revenue at—	Number of Old Lease.
								Half-Yearly Payment.	Amount of Licence and Lease to be Credited.	Fee for New Lease.	Total Amount of First Payment.		
2503/17-49	Katie Luth (executrix of Johan A. L. Luth), Charlton	A. R. P. 319 3 23	Teddywaddy	84	...	2nd	1.7.1898	£ s. d. 6 0 0	£ s. d. 144 0 0	£ s. d. 1 0 0	£ s. d. 6 0 0	Charlton	66/42-44
4763/17-49	William Peattie, Burrup	120 0 27	Wangerrip	6	B	"	1.1.1897	£ s. d. 2 5 5	£ s. d. 61 6 3	£ s. d. 1 0 0	£ s. d. 2 5 5	Colac	1507/42-44
5013/17-49	Archibald McLachlan, Traralgon South	276 1 0	Jecralang	3H	"	"	2.7.1894	£ s. d. 2 12 0	£ s. d. 193 18 0	£ s. d. 1 0 0	£ s. d. ...	Traralgon	1225/42-44

1 £1 fee for new lease paid.

2 Varied conditions.

*Land Act 1901, Section 2.*  
ACCEPTANCE OF SURRENDER OF A LICENCE FOR AN AGRICULTURAL ALLOTMENT AND ISSUE OF A NEW LICENCE IN LIEU THEREOF.

THE surrender of the Licence issued to the person named in the Schedule hereunder having been accepted and the allotment classified in accordance with Section 51 of the *Land Act 1898*, it is hereby notified that the issue of the new Licence under the said Act has been approved. All rents paid on the surrendered Licence to be credited.

Department of Lands and Survey,  
Melbourne, 8th September, 1904.

J. MURRAY,  
Commissioner of Crown Lands and Survey.

Schedule referred to.

Number of New Licence.	Name and Address of Licensee.	Area, subject to modification of boundaries.	Parish or Situation.	Allotment.	Section.	Class.	Date of Licence.	Amount to be Collected.				Payable to Receiver of Revenue at—	Number of Old Licence.
								Payment.	Amount of Rent paid to be credited.	Fees for New Licence.	Total Amount of First Payment.		
17810/42	Bennett Riley, Willow Grove 1 ...	A. R. P. 20 0 0	Nearim East ...	35E	A <sup>1</sup>	2nd	1.8.98	£ s. d. 0 3 9	£ s. d. 6 0 0	£ s. d. 1 0 0	£ s. d. ... 2	Warragul ...	5613/42

<sup>1</sup> Varied conditions.

<sup>2</sup> £1 fee for new licence paid.

*Land Act 1901, Section 88.*

ACCEPTANCE OF SURRENDER OF A LICENCE FOR AN AGRICULTURAL ALLOTMENT AND ISSUE OF A NEW LICENCE IN LIEU THEREOF.

THE surrender of the Licence issued to the person named in the Schedule hereunder having been accepted and the allotment classified in accordance with Section 88 of the *Land Act 1901*, it is hereby notified that the issue of a new Licence under the said Act has been approved. All rents paid on the surrendered Licence to be credited.

Department of Lands and Survey,  
Melbourne, 8th September, 1904.

J. MURRAY,  
Commissioner of Crown Lands and Survey.

Schedule referred to.

Number of New Licence.	Name and Address of Licensee.	Area, subject to modification of boundaries.	Parish or Situation.	Allotment.	Section.	Class.	Date of Licence.	Amount to be Collected.				Payable to Receiver of Revenue at—	Number of Old Licence.
								Payment.	Amount of Rent paid to be credited.	Fees for New Licence.	Total amount of First Payment.		
4986/47	John Wilson, Forrest 1 ...	A. R. P. 37 0 0	Yaughter ...	11E	A	2nd	1.6.95	£ s. d. 0 7 0	£ s. d. 11 2 0	£ s. d. 1 0 0	£ s. d. ... 2	Colac ...	1906/42

<sup>1</sup> Varied conditions.

<sup>2</sup> £1 fee for new licence paid.

Land Act 1901, Section 145.

RENEWAL OF LICENCES FOR THE YEAR 1904 APPROVED.

It is hereby notified that the Renewal of Licences under Section 145 of the Land Act 1901 for the year 1904 to the under-mentioned persons has been approved, the rent and fee specified in each case having been paid.

J. MURRAY,  
Commissioner of Crown Lands and Survey.

Department of Lands and Survey,  
Melbourne, 9th September, 1904.

Number of Licence.	Name of Licensee.	Area, subject to modification of boundaries and area.	Parish or Situation.	Date of Licence.	Amount to be Collected.		Payable to Receiver of Revenue at—
					Payment.	Total Amount of First Payment.	
		A. R. P.			£ s. d.	£ s. d.	
Under Section 145 of the Land Act 1901.—Payment to be made quarterly.							
1978	Won Kee Chong Coy. : pump site	..	Mooroopna ..	1.1.04	2 10 0	2 10 0	Shepparton
4572	J. S. Manfield, jun.	3 0 0	Wandiligong ..	"	1 5 0	1 5 0	Bright
1295	Ah Shing ..	3 0 0	Wharparilla ..	"	1 5 0	1 5 0	Echuca
Under Section 145 of the Land Act 1901.—Payment to be made yearly.							
1014	Joseph Allgood ..	2 1 22	Rochester ..	1.1.04	1 0 0	1 0 0	Rochester
1201	Thomas Aspinall ..	2 0 0	Echuca ..	"	0 15 0	0 15 0	Echuca
57	James Barry ..	1 3 20	Rochester ..	"	1 0 0	1 0 0	Rochester
55	David Brown ..	3 0 0	Kanyapella ..	"	1 0 0	1 0 0	Echuca
61	Henry Buckley ..	0 2 0	Echuca North ..	"	0 5 0	0 5 0	"
1102	Wm. C. Boyle ..	1 0 0	" ..	"	0 10 0	0 10 0	"
1095	Wm. M. Brown ..	2 2 38	Mooroopna ..	"	1 0 0	1 0 0	Shepparton
152	Henry Chard ..	0 3 0	Echuca North ..	"	0 15 0	0 15 0	Echuca
150	John Cox ..	2 0 0	" ..	"	1 0 0	1 0 0	"
153	Michael Collins, deceased, Bridget Collins, executrix	0 1 0	" ..	"	0 10 0	0 10 0	"
594	Murray River Saw-mill Coy. ..	0 1 36	" ..	"	0 10 0	0 10 0	"
180	Peter Castellaneli ..	1 0 0	Echuca ..	"	0 10 0	0 10 0	"
1122	Joseph Chadwick ..	0 1 0	Echuca North ..	"	0 10 0	0 10 0	"
1133	George Cleland ..	1 0 0	" ..	"	0 10 0	0 10 0	"
1157	R. S. Chilton ..	3 0 0	Wharparilla ..	"	1 0 0	1 0 0	"
1161	John Cullinan ..	1 2 22 <sup>1</sup> / <sub>2</sub>	Toolamba West ..	"	0 10 0	0 10 0	Shepparton
1175	Ellen Cullinan ..	1 2 22 <sup>1</sup> / <sub>2</sub>	" ..	"	0 15 0	0 15 0	"
230	David Davies ..	3 0 0	Terricks West ..	"	1 0 0	1 0 0	Bendigo
236	Henry Donnell ..	0 1 0	Echuca North ..	"	0 10 0	0 10 0	Echuca
248	Margt. Dowell ..	0 3 27 <sup>1</sup> / <sub>2</sub>	" ..	"	0 10 0	0 10 0	"
256	Ed. Dowell ..	2 2 0	Toolamba West ..	"	1 0 0	1 0 0	Shepparton
261	Eliza Dowell ..	2 2 0	" ..	"	1 0 0	1 0 0	"
1225	Amelia J. Dalton ..	0 2 0	Echuca North ..	"	0 10 0	0 10 0	Echuca
1237	Thos. Danolly ..	0 3 0	Moira ..	"	0 10 0	0 10 0	"
1247	Eliza H. Dowell ..	2 2 0	Toolamba West ..	"	1 0 0	1 0 0	Shepparton
1248	Harry Duckworth ..	2 1 39 <sup>1</sup> / <sub>2</sub>	" ..	"	1 0 0	1 0 0	"
1249	John Dickson ..	0 2 0	Echuca North ..	"	0 10 0	0 10 0	Echuca
1404	Amelia Eden ..	1 0 17	Wharparilla ..	"	0 10 0	0 10 0	"
1275	J. H. Ellis ..	0 1 24	Echuca North ..	"	0 10 0	0 10 0	"
1291	W. Findlay ..	0 1 0	" ..	"	0 10 0	0 10 0	"
1301	Ellen Frisby ..	0 2 13.	" ..	"	0 10 0	0 10 0	"
1305	Jas. P. Fitzpatrick ..	3 0 0	Toolamba West ..	"	1 0 0	1 0 0	Shepparton
333	Samuel Gray ..	1 2 0	Rochester ..	"	1 2 8	1 2 8	Rochester
342	Robert Gray ..	3 0 0	" ..	"	1 0 0	1 0 0	"
345	Thos. J. Gray ..	2 1 15	" ..	"	1 0 0	1 0 0	"
346	Bedelia Gray ..	2 1 15	" ..	"	1 0 0	1 0 0	"
348	Henry Gregory ..	1 3 20	" ..	"	1 0 0	1 0 0	"
379	Michael Harris ..	1 0 33	Echuca North ..	"	0 10 0	0 10 0	Echuca
387	Wm. Hanson ..	1 0 0	" ..	"	0 10 0	0 10 0	"
388	Julia Hanson ..	1 0 0	" ..	"	0 10 0	0 10 0	"
386	Geo. H. Hanson ..	0 10 0	" ..	"	0 10 0	0 10 0	"
400	Wm. Higgs ..	1 0 0	" ..	"	0 10 0	0 10 0	"
1360	Walter Holker ..	0 1 13	" ..	"	0 10 0	0 10 0	"
1393	Michael Harris ..	0 1 29	" ..	"	0 10 0	0 10 0	"
1394	Harry Hilder ..	1 2 22 <sup>1</sup> / <sub>2</sub>	Toolamba West ..	"	0 15 0	0 15 0	Shepparton
299	W. T. Jenkins ..	0 2 0	Echuca North ..	"	0 5 0	0 5 0	Echuca
460	Denis Kerlin ..	0 3 30	Rochester ..	"	1 0 0	1 0 0	Rochester
462	Catherine Kerlin ..	2 3 10	" ..	"	1 0 0	1 0 0	"
463	William Kerlin ..	0 3 30	" ..	"	0 10 0	0 10 0	"
471	Pat Kerins ..	1 0 0	Echuca North ..	"	0 10 0	0 10 0	Echuca
1454	John Kerins ..	1 0 0	" ..	"	0 10 0	0 10 0	"
1458	E. S. Kemp ..	1 0 0	" ..	"	0 10 0	0 10 0	"
527	Henry Little ..	1 0 0	" ..	"	0 10 0	10 0	"
534	James Maloney ..	2 2 23	Moira ..	"	1 0 0	1 0 0	"
573	Fredk. Maloney ..	3 0 0	Barmah ..	"	1 0 0	1 0 0	Nathalia
585	Catherine Maloney ..	3 0 0	" ..	"	1 0 0	1 0 0	"
610	H. Mann ..	0 2 0	Echuca ..	"	0 5 0	0 5 0	Echuca
1538	T. Mannion, sep., deceased, Sarah Mannion, executrix	2 3 12	Corop ..	"	1 0 0	1 0 0	Rushworth
1541	Thomas Mannion ..	2 1 20	" ..	"	1 0 0	1 0 0	"
1543	Patrick Murphy ..	1 3 32	Rochester ..	"	0 15 0	0 15 0	Rochester
1546	Thomas Martin ..	2 2 0	Toolamba West ..	"	1 0 0	1 0 0	Shepparton
1551	Patrick Murphy ..	2 3 10	Rochester ..	"	1 0 0	1 0 0	Rochester
1569	Patrick Morrissey ..	0 1 35	" ..	"	0 10 0	0 10 0	"
1567	Anne Maher ..	1 2 20 <sup>1</sup> / <sub>2</sub>	Toolamba West ..	"	1 0 0	1 0 0	Shepparton
1568	Michael Maher ..	1 2 20 <sup>1</sup> / <sub>2</sub>	" ..	"	1 0 0	1 0 0	"
1575	George Martin ..	1 0 17	Echuca North ..	"	0 15 0	0 15 0	Echuca
1582	Ellen Moylan ..	3 0 1 0	Mincha ..	"	1 0 0	1 0 0	Bendigo

RENEWAL OF LICENCES FOR THE YEAR 1904 APPROVED—continued.

Number of Licence.	Name of Licensee.	Area, subject to modification of boundaries and area.	Parish or Situation.	Date of Licence.	Amount to be Collected.		Payable to Receiver of Revenue at—
					Payment.	Total Amount of First Payment.	
Under Section 145 of the Land Act 1901.—Payment to be made yearly—continued.							
1581	Saml. C. Mathers ..	1 0 0	Echuca North ..	1.1.04	0 10 0	0 10 0	Echuca
1586	Clarence Montgomery ..	1 0 0	" ..	"	0 10 0	0 10 0	"
1308	Stephen P. Filliponi ..	3 0 0	Moira ..	"	1 0 0	1 0 0	"
1317	Cathe. Frisby ..	0 1 8	Echuca North ..	"	0 10 0	0 10 0	"
644	Rachael McLeod ..	3 0 0	Echuca ..	"	0 15 0	0 15 0	"
672	John McKeon ..	0 2 0	Echuca North ..	"	0 10 0	0 10 0	"
671	Alex. H. McLeod ..	1 0 25	" ..	"	0 15 0	0 15 0	"
676	Daniel McKinnis ..	3 0 0	Moira ..	"	1 0 0	1 0 0	"
1633	Elizth. McKinnis ..	2 3 38	" ..	"	0 15 0	0 15 0	"
733	John Nolan ..	1 0 0	Echuca North ..	"	0 10 0	0 10 0	"
1754	Joseph Pannell ..	3 0 0	Narioka ..	"	1 0 0	1 0 0	Nathalia
1761	Charles Penglase ..	1 0 0	Echuca North ..	"	0 10 0	0 10 0	Echuca
1762	Ada Penglase ..	3 0 0	" ..	"	0 10 0	0 10 0	"
728	Edward O'Connor ..	0 1 8	" ..	"	0 5 0	0 5 0	"
1728	G. O'Neill ..	0 1 0	" ..	"	0 10 0	0 10 0	"
861	Stephen Seward ..	2 3 10	Rochester ..	"	1 0 0	1 0 0	Rochester
875	Thomas J. Stanley ..	0 2 0	Echuca North ..	"	0 10 0	0 10 0	Echuca
830	John T. Riley ..	2 0 18	Toolamba ..	"	1 0 0	1 0 0	Shepparton
1792	Wm. B. Reid ..	1 0 0	Echuca ..	"	0 10 0	0 10 0	Echuca
1741	Jane Price ..	0 2 15	Wyuna ..	"	0 10 0	0 10 0	"
871	Geo. Swanson ..	2 2 23	Moira ..	"	1 0 0	1 0 0	"
882	John Shaw ..	3 0 0	Kanyapella ..	"	1 0 0	1 0 0	"
877	Geo. F. Sutherland ..	2 2 0	Toolamba West ..	"	1 0 0	1 0 0	Shepparton
906	Mary Taylor ..	0 2 0	Echuca North ..	"	0 10 0	0 10 0	Echuca
929	Robert Taylor ..	1 1 0	" ..	"	0 15 0	0 15 0	"
1923	John Twomey ..	3 0 0	Mooroopna ..	"	1 0 0	1 0 0	Shepparton
1993	John O. Taylor ..	2 0 31 <sup>1</sup> / <sub>8</sub>	Toolamba West ..	"	1 0 0	1 0 0	"
1994	Eliza Taylor ..	2 0 31 <sup>1</sup> / <sub>8</sub>	" ..	"	1 0 0	1 0 0	"
933	Antonio Versace ..	3 0 0	Mooroopna ..	"	1 0 0	1 0 0	"
960	Henry Wilson ..	2 3 0	Rochester ..	"	1 0 0	1 0 0	Rochester
963	John Wilson ..	1 3 20	" ..	"	1 0 0	1 0 0	"
965	Ann Weaver ..	0 1 0	Echuca North ..	"	0 10 0	0 10 0	Echuca
972	David Wagstaff ..	1 0 0	Rochester ..	"	0 15 0	0 15 0	Rochester
976	F. J. Waugh ..	0 1 0	Echuca North ..	"	0 10 0	0 10 0	Echuca
1971	G. Wheeler ..	2 1 39 <sup>1</sup> / <sub>8</sub>	Toolamba West ..	"	1 0 0	1 0 0	Shepparton
1976	Agnes Wheeler ..	2 2 0	" ..	"	1 0 0	1 0 0	"
1975	James Hy. Wheeler ..	2 2 0	" ..	"	1 0 0	1 0 0	"
1974	T. B. Williams ..	1 3 23	Rochester ..	"	0 15 0	0 15 0	Rochester
1840	Isabella Starritt ..	1 0 0	Echuca North ..	"	0 10 0	0 10 0	Echuca
1857	Jane G. Scott ..	1 0 0	" ..	"	0 10 0	0 10 0	"
1856	Robert F. Scott ..	1 0 0	" ..	"	1 0 0	1 0 0	"
1862	Alexr. Sutherland ..	2 1 39 <sup>1</sup> / <sub>8</sub>	Toolamba West ..	"	0 10 0	1 0 0	Shepparton
1934	The Victorian Railways Commissioner	..	Echuca North ..	"	1 0 0	1 0 0	Echuca
2007	Mary A. Abrahams, executrix A. Abrahams, deceased	3 0 0	Harrierville ..	"	1 0 0	1 0 0	Bright
3003	Thomas Austin ..	3 0 0	Barnawartha ..	"	1 0 0	1 0 0	Chiltern
4003	John Allen ..	2 3 35 <sup>1</sup> / <sub>2</sub>	Barwidgee ..	"	1 0 0	1 0 0	Bright
4010	Mary A. Allen ..	1 3 12	Barwidgee, township of Mudgegonga	"	1 0 0	1 0 0	"
4024	John Arter, jun. ..	3 0 0	Dederang ..	"	1 0 0	1 0 0	Yackandandah
35	George Biddington ..	2 2 38	Murmungee ..	"	1 5 0	1 5 0	Beechworth
63	William Barnett, jun. ..	2 2 30	Freeburgh ..	"	1 0 0	1 0 0	Bright
2025	Thomas Blair ..	3 0 0	" ..	"	1 0 0	1 0 0	"
3064	John Brennan ..	2 0 0	Bright ..	"	1 0 0	1 0 0	"
2031	Annie Bibby ..	2 3 39	Harrierville ..	"	1 0 0	1 0 0	"
4063	John T. Bently ..	3 0 0	Berringa ..	"	1 0 0	1 0 0	Bethanga
4083	Bridget Bourke ..	3 0 0	Dederang ..	"	1 0 0	1 0 0	Yackandandah
4088	Thos. Beckton, jun. ..	2 3 34	Harrierville ..	"	1 0 0	1 0 0	Bright
4163	David F. Craig ..	2 3 25	" ..	"	1 0 0	1 0 0	"
161	Jeremiah Conley ..	1 0 27	" ..	"	1 0 0	1 0 0	"
160	Harriet Conley ..	3 0 0	" ..	"	1 0 0	1 0 0	"
2162	Michael Carley ..	2 0 33	Myrtleford ..	"	1 0 0	1 0 0	"
2144	Richard Collins ..	2 2 8	Freeburgh ..	"	1 0 0	1 0 0	"
4460	Junction Dredging Co. ..	2 1 28	Porepunkah ..	"	1 0 0	1 0 0	"
4191	Mary Ann Collins ..	3 0 0	Buckland ..	"	1 0 0	1 0 0	"
4754	Ovens and Murray Dairy Coy. Ltd.	0 1 38	Barnawartha South ..	"	1 0 0	1 0 0	Chiltern
4194	F. Collins ..	3 0 0	Stanley ..	"	0 10 0	0 10 0	Beechworth
4209	Wm. Clelland ..	2 2 20	Yackandandah ..	"	1 0 0	1 0 0	Yackandandah
4226	Lavina W. Case ..	1 3 24	Dederang ..	"	0 15 0	0 15 0	"
2254	Joseph Dankie ..	3 0 0	Bungil ..	"	1 5 0	1 5 0	Bethanga
3243	Ivey Dean ..	3 0 0	Barwidgee ..	"	1 0 0	1 0 0	Bright
3242	Arthur Dean ..	3 0 0	" ..	"	1 0 0	1 0 0	"
2251	Jas. Dunphy ..	3 0 0	Buckland ..	"	1 0 0	1 0 0	"
4282	James Davies ..	2 1 30	Woorragee ..	"	1 0 0	1 0 0	Beechworth
3277	W. T. Emery, jun. ..	3 0 0	Yackandandah ..	"	1 0 0	1 0 0	Yackandandah
3279	Charles Eames ..	3 0 0	Myrtleford ..	"	1 0 0	1 0 0	Bright
4292	David Evans ..	0 3 39	Colac Colac ..	"	0 10 0	0 10 0	Tallangatta
3294	Annie Filippini, executrix Gracini Filippini, deceased	3 0 0	Berringa ..	"	1 0 0	1 0 0	Bethanga
1692	Henry Freeman ..	3 0 0	Lilliput ..	"	1 10 0	1 10 0	Rutherglen
4310	Mary Flannery ..	1 3 39	Barnawartha South ..	"	0 10 0	0 10 0	Chiltern
4318	Michael Fahey ..	2 3 39	Yackandandah ..	"	0 15 0	0 15 0	Yackandandah

RENEWAL OF LICENCES FOR THE YEAR 1901 APPROVED—continued.

Number of Licence.	Name of Licensee.	Area, subject to modification of boundaries and area.	Parish or Situation.	Date of Licence.	Amount to be Collected.		Payable to Receiver of Revenue at—
					Payment.	Total Amount of First Payment.	
		A. R. P.			£ s. d.	£ s. d.	
Under Section 145 of the Land Act 1901.—Payment to be made yearly—continued.							
327	Elijah Gribble	2 3 32	Bright ..	1.1.04	1 10 0	1 10 0	Bright
2341	Nicholas Grace	3 0 0	Oxley ..	"	1 5 0	1 5 0	Wangaratta
2333	Jas. Greer	2 0 36	Barwidgee	"	1 0 0	1 0 0	Bright
4344	Fredk. B. Gribble	2 0 25	Bright ..	"	0 15 0	0 15 0	"
5043	Godfrey B. Greene	2 0 14	Tawonga	"	1 0 0	1 0 0	"
1387	William Hill	3 0 0	Barwidgee	"	1 10 0	1 10 0	"
1393	James Hines	2 0 15	Myrtleford	"	1 10 0	1 10 0	"
2332	James Harrison	3 0 0	Porepunkah	"	1 0 0	1 0 0	"
4393	Elizth. Harrison	3 0 0	"	"	1 0 0	1 0 0	"
2395	Edward Harrison, jun.	3 0 0	"	"	1 0 0	1 0 0	"
2393	H. Harrison	3 0 0	"	"	1 0 0	1 0 0	"
4414	Henry Hodgson, jun.	2 3 35	Yackandandah	"	1 0 0	1 0 0	Yackandandah
435	Peter Jones	2 3 18	Harrierville	"	1 0 0	1 0 0	Bright
1431	Charles Johnston	3 0 0	Porepunkah	"	1 10 0	1 10 0	"
1448	Jas. H. Jones	2 0 6	Harrierville	"	1 10 0	1 10 0	"
4462	George Jeffrey	3 0 0	Wooragee	"	0 15 0	0 15 0	Beechworth
4463	Catherine Jeffs	1 1 39	Dederang	"	0 15 0	0 15 0	Yackandandah
4464	Clarence Jeffs	1 2 0	"	"	5 0 0	5 0 0	"
5051	Margt. Ivers	1 1 39½	"	"	5 0 0	5 0 0	"
4467	Michael Ivers	1 1 39½	"	"	5 0 0	5 0 0	"
2460	Charles Kierath	2 3 34	Chiltern West	"	1 0 0	1 0 0	Rutherglen
2461	Julius Kierath	2 3 34	"	"	1 0 0	1 0 0	"
4480	Elizth. Ann Keegan	1 3 24½	Dederang	"	0 15 0	0 15 0	Yackandandah
3494	Edward Lord	3 0 0	Mitta Mitta	"	1 0 0	1 0 0	Tallangatta
4510	George Leighton	0 3 8	Wodonga	"	0 10 0	0 10 0	Wodonga
1454	T. C. Kaighin	2 3 33	Bright ..	"	1 0 0	1 0 0	Bright
4031	Ah Lee	3 0 0	Carlyle ..	"	1 10 0	1 10 0	Rutherglen
4673	S. Lees	3 0 0	Eurandelong	"	1 0 0	1 0 0	Bright
3604	David Mulholland	2 3 38	Bullioh ..	"	1 5 0	1 5 0	Tallangatta
2469	King Moon	1 0 0	Carlyle ..	"	0 15 0	0 15 0	Rutherglen
533	Michael Moroney	2 3 32	Myrtleford	"	1 0 0	1 0 0	Bright
3597	Mary Monks	1 0 17	Harrierville	"	1 10 0	1 10 0	"
2550	John Murphy	3 0 0	"	"	1 0 0	1 0 0	"
3606	Adelaide Mulholland	3 0 0	Bullioh ..	"	1 5 0	1 5 0	Tallangatta
4589	Wm. F. Merrifield	3 0 0	Carlyle ..	"	1 0 0	1 0 0	Rutherglen
4616	Jane Mansfield	1 0 0	Wandiligong	"	5 0 0	5 0 0	Bright
931	J. J. Moncrieff	3 0 0	Magorra	"	2 10 0	2 10 0	Tallangatta
5119	Michael Maher	3 0 0	Berringa	"	1 0 0	1 0 0	Bethanga
638	Robert McPhee	1 3 35	Bright ..	"	1 0 0	1 0 0	Bright
2616	Mary McPee	3 0 0	"	"	1 0 0	1 0 0	"
4642	Miles McElhenny	0 3 25	Stanley ..	"	0 10 0	0 10 0	Beechworth
4041	Jas. McLean, jun.	2 0 0	Burrowye	"	1 0 0	1 0 0	Bethanga
1618	Hugh McGowan	2 3 16	Freeburgh	"	1 0 0	1 0 0	Bright
2635	John McMahon	3 0 0	Tangambalanga	"	1 0 0	1 0 0	Yackandandah
3614	Margt. R. McNamara	3 0 0	Murmungee	"	1 5 0	1 5 0	Beechworth
3615	Wm. E. W. McNamara	3 0 0	"	"	1 5 0	1 5 0	"
4643	H. McCormick	3 0 0	Carboor	"	1 5 0	1 5 0	Wangaratta
4662	Nellie McCormick	3 0 0	Bungamero	"	1 0 0	1 0 0	"
3703	John Nankervis	3 0 0	Berringa	"	1 0 0	1 0 0	Bethanga
3677	James O'Neill	1 3 27½	Stanley ..	"	0 15 0	0 15 0	Beechworth
3727	Mary Ann O'Sullivan	3 0 0	Barwidgee	"	1 0 0	1 0 0	Bright
3729	Margt. O'Sullivan	2 3 31	"	"	1 0 0	1 0 0	"
2881	William Ohlin	3 0 0	Goramadda	"	1 10 0	1 10 0	Rutherglen
4749	Patrick O'Brien	2 3 39	Wooragee	"	1 0 0	1 0 0	Beechworth
2739	John O'Sullivan	2 3 16	Barwidgee	"	1 0 0	1 0 0	Bright
3726	John O'Sullivan	3 0 0	"	"	1 0 0	1 0 0	"
3764	Matthew Peasley	0 3 0	Wodonga	"	0 10 0	0 10 0	Wodonga
4765	Philip Peasley	0 2 26	"	"	0 10 0	0 10 0	"
4762	Giuseppe Pini	3 0 0	Harrierville	"	1 0 0	1 0 0	Bright
4772	Matilda Pemberton	2 1 2	Beechworth	"	0 15 0	0 15 0	Beechworth
4733	Frank Place	2 3 39	Barnawartha	"	1 10 0	1 10 0	Chiltern
4786	John Price	2 3 36	Porepunkah	"	1 0 0	1 0 0	Bright
4779	J. M. Pepper	2 3 38	Yackandandah	"	1 0 0	1 0 0	Yackandandah
4774	W. Pollock	3 0 0	"	"	1 0 0	1 0 0	"
4782	Grace Pollock	2 3 36	"	"	1 0 0	1 0 0	"
3771	Mary Quinn	3 0 0	Lilliput	"	1 10 0	1 10 0	Rutherglen
4302	George Ramsay	2 3 39	"	"	1 0 0	1 0 0	"
3796	E. Robinson	2 0 8	Bright ..	"	1 0 0	1 0 0	Bright
1797	David Richmond	2 3 36	Buckland	"	1 0 0	1 0 0	"
2790	Alfred Richmond	3 0 0	"	"	1 0 0	1 0 0	"
4822	Timothy Ryan	2 2 37	Wodonga	"	2 0 0	2 0 0	Wodonga
5941	John Ryder	1 1 25	Mullindoolingong	"	0 10 0	0 10 0	Bright
4375	Wm. Schafer	3 0 0	Yackandandah	"	1 0 0	1 0 0	Yackandandah
4850	Joseph Spencer	2 3 39	Lilliput	"	1 0 0	1 0 0	Rutherglen
4869	Thomas Speers	1 3 12½	Stanley	"	0 10 0	0 10 0	Beechworth
4900	Margt. E. Sharp	2 3 17	Porepunkah	"	1 10 0	1 10 0	Bright
3845	T. H. Sturzker	3 0 0	Harrierville	"	1 0 0	1 0 0	"
3873	Chas. Schlue	2 1 24	Barnawartha	"	1 10 0	1 10 0	Chiltern
4903	Philip Shea	3 0 0	Keslangie	"	1 0 0	1 0 0	Tallangatta
4911	William Shugg	3 0 0	Yackandandah	"	1 0 0	1 0 0	Yackandandah
4917	W. G. Sommer	3 0 0	Berringa	"	1 0 0	1 0 0	Bethanga
917	John Thompson	1 3 11	Mitta Mitta	"	1 0 0	1 0 0	Tallangatta
2910	George Thompson	2 3 37	Wodonga	"	1 10 0	1 10 0	Wodonga
2922	Martha Taylor	2 0 37	Bright ..	"	1 5 0	1 5 0	Bright

RENEWAL OF LICENCES FOR THE YEAR 1904 APPROVED—continued.

Number of Licence.	Name of Licensee.	Area, subject to modification of boundaries and area.	Parish or Situation.	Date of Licence.	Amount to be Collected.		Payable to Receiver of Revenue at—
					Payment.	Total Amount of First Payment.	
		A. R. P.			£ s. d.	£ s. d.	
Under Section 145 of the Land Act 1901.—Payment to be made yearly—continued.							
4926	John H. M. Treweek	1 0 20	Stanley	1.1.04	0 10 0	0 10 0	Beechworth
4940	Annie Tobitt	1 2 27	Carlyle	"	0 10 0	0 10 0	Rutherglen
3777	Catherine Walsh	1 2 0	Harrierville	"	1 10 0	1 10 0	Bright
1669	R. C. Wood	3 0 0	Myrtleford	"	1 10 0	1 10 0	"
1668	J. S. Woods	2 1 2	Bright	"	1 0 0	1 0 0	"
2970	Harry S. Wraith	2 3 16	Harrierville	"	1 0 0	1 0 0	"
3746	Alfred Wright	3 0 0	Yackandandah	"	1 0 0	1 0 0	Yackandandah
3988	Catherine Wright	3 0 0	Tangambalanga	"	1 0 0	1 0 0	"
1942	Christopher Walden	3 0 0	Freeburgh	"	1 0 0	1 0 0	Bright
4985	E. Wortley	3 0 0	Beechworth	"	0 15 0	0 15 0	Beechworth
5005	Annie Way	1 3 24	Carlyle	"	1 0 0	1 0 0	Rutherglen
4420	Charles Way	2 2 8	"	"	1 0 0	1 0 0	"
4792	Qon Wah	2 0 0	"	"	2 0 0	2 0 0	"
2	Sone Annelini	3 0 0	Wollonaby	"	1 0 0	1 0 0	Omeo
79	Annie M. Battersby	3 0 0	Jirnkee	"	1 0 0	1 0 0	"
97	Thos. Briggs	3 0 0	Wollonaby	"	1 0 0	1 0 0	"
31	Alfred Brumby	2 2 2	Omeo	"	1 0 0	1 0 0	"
258	Wm. F. Burley	3 0 0	"	"	1 0 0	1 0 0	"
256	Arthur S. Boucher	3 0 0	Jinderboine	"	1 0 0	1 0 0	"
252	Emily Bourcher	3 0 0	"	"	1 0 0	1 0 0	"
251	Samuel Bourcher	3 0 0	"	"	1 0 0	1 0 0	"
255	John T. Bourcher	2 3 39	"	"	1 0 0	1 0 0	"
254	Thos. Bourcher	2 3 39	"	"	1 0 0	1 0 0	"
661	Thos. Campbell	3 0 0	Jirnkee	"	1 0 0	1 0 0	"
235	Francis A. Dunin	3 0 0	"	"	1 0 0	1 0 0	"
240	John Dyer	3 0 0	Jinderboine	"	1 0 0	1 0 0	"
242	John T. Dyer	2 3 29	"	"	1 0 0	1 0 0	"
245	John Dyer	3 0 0	"	"	1 0 0	1 0 0	"
247	Helen Dyer	3 0 0	"	"	1 0 0	1 0 0	"
285	Mary Eickermann	1 0 0	Cobungra	"	0 5 0	0 5 0	"
086	Reuben Ferris	3 0 0	Jinderboine	"	1 0 0	1 0 0	"
688	Francis Fidges	3 0 0	Jirnkee	"	1 0 0	1 0 0	"
261	Harriet Johnson	3 0 0	"	"	1 0 0	1 0 0	"
262	Mary Johnson	3 0 0	"	"	1 0 0	1 0 0	"
464	R. King	3 0 0	Mowamba	"	1 0 0	1 0 0	"
513	W. J. Leyslan	3 0 0	"	"	1 0 0	1 0 0	"
505	Matthew Loorham	2 3 24	Jirnkee	"	1 0 0	1 0 0	"
501	George Lucas	3 0 0	"	"	1 0 0	1 0 0	"
502	Emma Lucas	3 0 0	"	"	1 0 0	1 0 0	"
508	Sarah E. A. Lucas	3 0 0	"	"	1 0 0	1 0 0	"
578	Walter Martin	2 3 30	Omeo	"	1 0 0	1 0 0	"
614	Catherine McLarty	1 0 0	Tongie-Mungie W.	"	0 5 0	0 5 0	"
635	Edwd. McLaren	3 0 0	Jirnkee	"	1 0 0	1 0 0	"
551	Wm. Petersen	2 2 16	Omeo	"	1 0 0	1 0 0	"
800	Thos. Roberts	3 0 0	Jirnkee	"	5 0 0	5 0 0	"
827	Richard Rowe	3 0 0	"	"	1 0 0	1 0 0	"
883	Elizth. M. Sims	3 0 0	"	"	1 0 0	1 0 0	"
884	Wm. Thos. Sims	3 0 0	"	"	1 0 0	1 0 0	"
280	Jas. J. Shanahan	3 0 0	"	"	1 0 0	1 0 0	"
920	Richard Thomas	1 3 29	Tongie-Mungie W.	"	1 0 0	1 0 0	"
75	Michael Walsh	3 0 0	Wollonaby	"	1 0 0	1 0 0	"
1111	Alfred Bartlett	1 0 0	Echuca North	"	0 10 0	0 10 0	Echuca
2058	Henry Buckley	0 2 0	"	"	0 5 0	0 5 0	"
1170	Alexr. Colliver	3 0 0	Toolamba West	"	1 0 0	1 0 0	Shepparton
1174	Charley Chley	0 2 0	Echuca North	"	0 10 0	0 10 0	Echuca
1167	Edward Cattlin	3 0 0	Corop	"	1 0 0	1 0 0	Rushworth
1172	James Colliver	2 1 39 <sup>4</sup> / <sub>10</sub>	Toolamba West	"	1 0 0	1 0 0	Shepparton
1176	Mary Clune	0 1 19 <sup>1</sup> / <sub>10</sub>	Echuca	"	0 10 0	0 10 0	Echuca
1983	Wong Kee Chung Coy.	0 3 37	Mooroopna	"	1 0 0	1 0 0	Shepparton
1254	John Donnelly	2 0 30 <sup>8</sup> / <sub>10</sub>	Toolamba West	"	1 0 0	1 0 0	"
1316	John Flynn	1 0 0	Mooroopna	"	0 10 0	0 10 0	"
1479	Chas. A. Gardner	3 0 0	Terricks West	"	1 0 0	1 0 0	Bendigo
2384	Mary K. Harvey	1 0 0	Echuca North	"	0 10 0	0 10 0	Echuca
1501	Emily M. Latch	1 0 0	"	"	0 10 0	0 10 0	"
1578	Edmund J. Madden	3 0 0	Terrick Terrick West	"	1 0 0	1 0 0	Bendigo
1601	Clement Mitchell	2 1 39 <sup>2</sup> / <sub>10</sub>	Toolamba West	"	1 0 0	1 0 0	Shepparton
2553	John F. Montgomery	1 0 0	Echuca North	"	0 10 0	0 10 0	Echuca
2566	Ernest H. Mapperson	1 0 0	"	"	0 10 0	0 10 0	"
1670	John McGrath	2 3 32	Terricks West	"	1 0 0	1 0 0	Bendigo
1827	Nicholas Radin	1 0 0	Mooroopna	"	0 10 0	0 10 0	Shepparton
1692	Janet Simmie	0 1 0	Echuca North	"	0 10 0	0 10 0	Echuca
1693	John D. Stewart	1 0 34 <sup>5</sup> / <sub>10</sub>	"	"	0 15 0	0 15 0	"
2871	William Sutherland	2 2 0 <sup>2</sup> / <sub>10</sub>	Toolamba West	"	1 0 0	1 0 0	Shepparton
2935	Margt. G. Treacy	1 2 6	Gunbower and Patho	"	0 15 0	0 15 0	Echuca
2940	Walter Taylor	1 0 0	Echuca	"	0 10 0	0 10 0	"

LEASES.—TRANSFERS REGISTERED AT THE OFFICE OF TITLES.

RETURN of all Transfers registered at the Office of Titles of Leases issued under Section 20 of *The Land Act 1869*, corresponding sections under subsequent Acts, and Sections 29, 35, 59-61, and 42-44, of the Land Acts 1890, 1898, and 1901, and Sections 5-10 of the *Settlement on Lands Act 1893*, for the following periods.

J. MURRAY,  
Commissioner of Crown Lands and Survey.

Department of Lands and Survey,  
Melbourne, 9th September, 1901.

Corr. No.	Name of Transferor.	Name of Transferee.	Particulars of Land Transferred.				Receiver of Revenue at—		
			Parish.	Allotment.	Section.	Extent.			
							A. R. P.		
Week ending Saturday, the 30th day of July, 1901.									
7781	Annie E. S. Thwaites	William Henry Gadd, Walwa Creek	Jinjellie	8 and pt. 7	1	272 2 13	Tallangatta		
7777						206 0 7			
6348	Annie E. S. Thwaites	William James Murray, Walwa Creek	"	4	1	319 2 15	"		
7777						Pts. 5		1	113 2 14
7781						and 6		Pt. 7	1
Week ending Saturday, the 13th day of August, 1901.									
9030	Wm. Little, jun.	President, &c., Shire of Morwell	Budgeree	Pt. 28	A	2 1 24	Traralgon		
4010	John Arthur	Patrick Lovell Duane and Matthias Bernard Duane, Owens Vale	Myrtleford	7B	12	19 0 14	Bright		
2529	Perpetual Executors and Trustees Association of Australia Limited (executor of George A. Pollock)	Mary Ann Pollock, Craigie	Craigie	11	7	76 3 24	Talbot		
16463	William Ireland	George James, Hedley	Welshpool	9	B	200 3 15	Yarram		
16462	George James	George Paragreen, Hedley	"	16	B	100 3 36	"		
19729	Charles W. Chapman	William West, Tarnook	Goomalibee	101	"	320 0 0	Benalla		
8743	Michael J. Treacy	John Talbot, Wallup	Wallup	130	"	319 3 19	Warracknabeal		
16184	Mathias F. Redling	Frances Tew, Childers	Binginwarri	2B	A	166 2 27	Yarram		
3788	David W. Simpson	Hugh Kane, jun., Barrapoort	Jeruk	29B	"	101 2 8	Wycheproof		
7700	David W. Simpson	Hugh Kane, jun., Barrapoort	"	21C	"	100 0 0	"		
8402	Christian Boehm	Carl Schmidt, Natimuk	Natimuk	117	"	236 3 17	Horsham		
18704	John Gawne	Mary Gawne, Glenferrie House, Burwood-road, Glenferrie	Yabba Yabba	12A	A	32 0 2	Shepparton		
6473	Mary E. King (administratrix of Chas. C. Star)	Francis Star, Wodonga	Baranduda	1A	4	55 3 26	Wodonga		
7256	Joseph McWaters	Thomas Spink, Whorouly	Whorouly	116A	"	320 0 0	Beechworth		
12510	William Barton	Charles Handley, Bena	Doomburrim	Pt. 4	"	100 0 0	Warragul		
5178	Alexr. McLennan	Solomon Maddern, jun., Wallup	Wallup	26	"	151 0 10	Warracknabeal		
8375	William Cotter	Hugh McNeill, Gowar East	Berrimal	14 and 15	C	299 2 4	St. Arnaud		
5733/42-44	Jessie Parry	President, &c., Shire of South Gippsland	Welshpool	Pt. 3	A	1 2 14	Yarram		
562/42-44	Charles Envall	Ellen Jane Copley, Echuca	Echuca North	26A	"	19 3 36 1/2	Echuca		
2613/42-44	James O'Carroll and Thomas N. Woodward (executors of Michl. McNamara)	Michael McNamara and William McNamara, Marong	Marong	119a	"	78 2 5	Bendigo		
1080/42-44	Albert H. Severs	Lawrence O'Loughlan, Leon-gatha	Koorooman	99B	"	150 3 32	Melbourne		
3151/42-44	John Cameron, jun.	James Latta, Korumburra	Wiridjil	16	"	120 2 26	Camperdown		
493/29	Christina E. M. Lowe	His Majesty, the King	Ensay	Pt. 96	"	639 2 33	Omoo		
779/29	Robert Northey	His Majesty, the King	Beethang	4, 5, and Pt. 6	6A	148 2 38	Tallangatta		
169/29	Arthur Collin	Archibald Nelson Aitken, Kergunyah South	Kergunyah	39	"	20 0 0	Yackandandah		
153/29	Naomi Collins (executrix of Joel Collins, who was executor of Wm. Collins)	Margaret McCracken, Kaniva	Yearinga	23	"	100 0 0	Nhill		
1198/35	William Park	James Smith, Talgarno	Talgarno	15	K	706 0 0	Bethanga		
1123/35	John C. Coverdale	Francis Wighton Hood, Sale	Coolungootum	11	C	314 0 0	Sale		
2376/59-61	Charles Hore	Frederick James Star, Bungil	Bungil	6	2	385 0 33	Bethanga		
2309/59-61	Mary C. Fosdick	Patrick Kelly, Avenel	Monea South	67A	"	220 2 26	Seymour		
635/5-10	James McCluskey	Mary Jane Harrison, Shepparton	Shepparton	18	A	11 3 18	Shepparton		
9640	Gilbert Rendell, sen.	Edgar Rendell, Welshpool	Welshpool	26	A	166 1 35	Yarram		
16816									



Land Act 1901, Sections 2, 47, 50, 54, 103, 145, and 187.

LICENCES AND LEASES UNDER THE LAND ACTS 1869, 1884, 1890, 1891, 1898, AND 1901 REVOKED OR DECLARED VOID.

NOTICE is hereby given that the Licences and Leases mentioned in the Schedule hereunder have been revoked, forfeited, or declared void for the reasons specified in each case.

NOTE.—For Areas made Available, see special headings in this issue—"Agricultural and Grazing Lands Available" and "Auriferous Lands Available."

Department of Lands and Survey,  
Melbourne, 10th September, 1904.

J. MURRAY,  
Commissioner of Crown Lands and Survey.

District.	Corr. No.	Name of Licensee or Lessee.	Section of Land Act under which Licensed or Leased.	Parish.	Area.	Class.	Reasons for Forfeiture, &c.	Pay Office.
					A. R. P.			
Licence under <i>The Land Act 1869.</i>								
Beechworth	2625	Reform Gold Mining Coy.	49	Barwidgee...	13 0 0	...	Non-compliance with conditions	Bright
Licences under the Land Acts 1884, 1890, 1891, 1898, and 1901.								
State Forests	931	J. J. Moncrieff ...	145	Magorra ...	3 0 0	...	Abandoned 31.3.04 ...	Tallangatta
"	529	F. C. Grossman ...	145	Wandiligong ...	3 0 0	...	" 30.6.04 ...	Bright
Echuca	1174	Charley Chley ...	145	Echuca North	0 2 0	...	Non-compliance with conditions	Echuca
Seymour	375	Alfred Hipgrave ...	65	Whroo ...	20 0 0	...	Expired. Land licensed under section 47, <i>Land Act 1901</i>	Rushworth
"	334	William Gilmore ...	67	Tooberac ...	14 0 0	...	Expired. Land licensed under section 54, <i>Land Act 1901</i>	Heathcote
Ararat	508	Elizabeth Leeke ...	65	Ararat ...	20 0 0	...	Expired. Land licensed under section 47, <i>Land Act 1901</i>	Ararat
"	431	Mary J. James ...	65	Eversley ...	20 0 0	...	" " "	"
"	438	Arthur James ...	65	" ...	20 0 0	...	" " "	"
"	432	Richard James ...	65	" ...	20 0 0	...	" " "	"
"	2881	George W. Start ...	65	Glendhu ...	20 0 0	...	" " "	"
"	860	Frank Start ...	65	" ...	20 0 0	...	" " "	"
"	743	Edmund Perry ...	65	" ...	20 0 0	...	" " "	"
"	439	Peter Irwin ...	103	Ararat ...	24 0 0	...	Expired. Land licensed under section 50, <i>Land Act 1901</i>	"
"	943	Jane Wright ...	65	Yehrip ...	20 0 0	...	Expired. Land licensed under section 47, <i>Land Act 1901</i>	Avoca
"	951	Sarah Wright ...	65	" ...	20 0 0	...	" " "	"
"	944	Mary Wright ...	65	" ...	20 0 0	...	" " "	"
"	947	John R. Waring ...	65	Tchirree ...	20 0 0	...	" " "	"
Ballarat	2712	Catherine Nothnagel ...	67	Beaufort ...	22 0 0	...	" " "	Ballarat
Geelong	1709	John Skinner <sup>1</sup> ...	42	Wangerrip ...	97 0 0	...	To issue a re-licence dated 1st December, 1900	Colac
Melbourne	10040	Emil E. Bredenberg <sup>2</sup>	42	Narree Worran	55 0 0	2nd	To issue a re-licence under section 49, <i>Land Act 1890-98</i> , dated 1st January, 1904	Melbourne
Beechworth	837	Martin Shelley ...	65	Chiltern ...	20 0 0	...	Land to be made available under Part I., Division III., <i>Land Act 1901</i>	Chiltern
"	3737	Michael J. O'Neill	67	Tangambalanga	246 0 0	...	" " "	Yackandandah
"	2985	William E. Whyte	65	Baranduda	11 0 0	...	" " "	Wodonga
"	2582	Florence Mitchell ...	65	" ...	11 0 0	...	" " "	"
"	2894	Martin Seymour ...	54	Koetong ...	628 0 0	3rd	To issue lease under section 29, <i>Land Act 1898</i>	Tallangatta
"	975	Thomas H. Wilson ...	65	Tallandoon	8 0 0	...	To issue amended licence under section 103, dated 1st December, 1903	"
Seymour	1372	Thomas Harriman ...	187	Waranga ...	79 0 0	...	Cancelled by the Governor in Council as and from 30th June, 1904	Rushworth
Bendigo	791	Jane Rayner ...	65	Neilborough	20 0 0	...	Land to be made available under Part I., Division III., <i>Land Act 1901</i>	Bendigo
"	790	Robert Rayner ...	65	" ...	20 0 0	...	" " "	"
"	200	Robert Chapman ...	65	Redcastle ...	20 0 0	...	" " "	Heathcote
Horsham	2798	John Russell ...	187	Connangorach	526 0 0	...	Cancelled by the Governor in Council as and from 31st December, 1903, land being required for Water Supply Purposes	Horsham
Ararat	423	Emma Hastings ...	65	Burrambeep	17 0 0	...	Land to be made available under Part I., Division III., <i>Land Act 1901</i>	Ararat
"	31	Wm. M. Burke ...	65	Ararat ...	20 0 0	...	" " "	"
Castlemains	383	Napoleon Hobson ...	65	Maryborough	20 0 0	...	" " "	Maryborough
Ballarat	1463	Agnes Kenting ...	65	Trawalla ...	20 0 0	...	" " "	Ballarat

<sup>1</sup> £14 11s. of rent paid to be credited to re-licence.  
<sup>2</sup> £1 0s. 8d. of rent paid to be credited to re-licence.

LICENCES AND LEASES UNDER THE LAND ACTS 1869, 1834, 1890, 1891, 1893, AND 1901 REVOKED OR DECLARED VOID—continued.

District.	Corr. No.	Name of Licensee or Lessee.	Section of Land Act under which Licensed or Leased.	Parish.	Area.		Class.	Reasons for Forfeiture, &c.	Pay Office.
					A.	R. P.			
Licences under the Land Acts 1881, 1890, 1891, 1893, and 1901—continued.									
Geelong	2135	Patrick Conway	59	Barongarook	202	0 0	3rd	To issue licence antedated 1st July, 1895	Colac
"	2853	Fredk. W. Spriggs	42	Moomowroong	180	0 0	1st	Non-payment of rent	"
"	2614	Murdoch McInnes	42	Weeaproinah	262	0 0	1st	To issue licence antedated 1st July, 1897	"
Bairnsdale	2560	Wm. A. E. Morrison	59	Cabanandra	320	0 0	3rd	Non-payment of rent	Bairnsdale
Melbourne	10179	Owen Clark	42	Devon	297	0 0	2nd	To issue licence antedated 1st January, 1898	Yarram
"	10390	Charles Harrison, jun.	42	Koorooman	159	0 0	1st	To issue licence antedated 1st July, 1898	Warragul
"	16127	George E. Cooks	54	Longwarry	185	0 0	3rd	At licensee's request	"
"	12421	Annette E. Giles	49	Nangana	93	0 0	2nd	Non-payment of rent	Melbourne
"	14441	Benjamin J. J. Jones	47	Kinglake	193	0 0	2nd	"	"
"	14618	Charles E. McAllister	47	Monbulk	10	0 0	2nd	"	"
"	14699	David J. Stein	50	Narree Worran	131	0 0	2nd	"	"
"	4177	Edward S. Bangs	42	"	36	0 0	"	"	"
"	10422	Arthur D. Gordon	42	"	313	0 0	2nd	To issue licence antedated 1st July, 1898	"

Lease under *The Land Act 1869*, as amended by *The Land Act 1878*.

Benalla	17301	Annie McInnerney	20	Moorngag	317	0 0	...	Non-payment of rent	Benalla
---------	-------	------------------	----	----------	-----	-----	-----	---------------------	---------

Leases under the Land Acts 1891 and 1898.

Beechworth	1943	Arthur Woodfall	29	Edi	380	0 0	2nd	Non-compliance with conditions	Wangaratta
"	1031	British and Australasian Trust and Loan Coy. Ltd.	29	"	493	0 0	2nd	"	"
Benalla	348	Frederick E. Grant	29	Taminick	562	0 0	3rd	At lessee's request	"
Hamilton	1706	Christina MacLean and Duncan MacLean (executrix and executor of John MacLean)	29	Dunmore	620	0 0	3rd	Non-payment of rent	Portland
Bairnsdale	373	James A. Henderson	5	Wy Yung	490	0 0	...	At lessee's request	Bairnsdale

NOTE.—GEE LONG DISTRICT.—The notice gazetted 28th October, 1903, p. 3495, re lease 321/19-20, Thomas Furniss, 140 acres, parish of Paaratte, is hereby cancelled.

Land Act 1901, Sections 2 and 146.

APPLICATIONS FOR GRANTS APPROVED.

THE following Applications for Grants having been approved, it is hereby notified that the balance to complete the Purchase and Fees specified in each case may be received by the undermentioned Revenue Officers.

Name.	Parish.	Extent.	Amount to be Collected.					Total to pay.	Payable to the Officer authorized by the Treasurer to collect Territorial Revenue at—
			Balance to complete Purchase	Fees.			Total to pay.		
				Grant.	Certificate	Assurance.			
A. R. P.	£ s. d.	£ s. d.	£ s. d.	£ s. d.	£ s. d.	£ s. d.	£ s. d.		
Under Section 44 of the <i>Land Act 1890</i> .									
Philip Trainor	Merton	98 2 35	69 6 0	1 6 0	...	4 2	70 16 2	Alexandra 1/249	
Frederick Thos. Glandfield	Woolamai	11 1 15	8 8 0	1 1 0	...	0 6	9 9 6	Melbourne 4728/4/98	
John Sutton	Bulga	67 0 0	47 10 0	1 6 0	...	2 10	48 18 10	Yarram 6879/2/273	
Under Section 148 of the <i>Land Act 1901</i> .									
Joseph O'Brien	Merino	0 3 39 <sup>1</sup> / <sub>2</sub>	...	1 1 0	...	0 5	3 0 5 <sup>1</sup> / <sub>2</sub>	Casterton 1730	
Wilton A. Smith	Wangaratta	2 0 0	43 16 8 <sup>3</sup> / <sub>4</sub>	1 1 0	...	2 1	44 19 9	Wangaratta 1/241	
Thos. Higgins	Wangaratta North	2 2 9	48 10 0	1 6 0	...	2 4	49 18 4	" 1/163	

<sup>1</sup> £11 rent paid credited.  
<sup>2</sup> Includes £1 19s. survey fees.  
<sup>3</sup> Rent paid under licence credited.

J. MURRAY,  
 Commissioner of Crown Lands and Survey.

## Land Act 1901, Sections 2 and 345.

## TRANSFER OF LEASEHOLDS.

THE Board of Land and Works has sanctioned the undermentioned applications to transfer Leaseholds under Sections 5-10 of the *Settlement on Lands Act 1893* and Section 345 of the *Land Act 1901*.

NOTE.—No transfer will have any legal effect till same has been duly registered at the Office of Titles under the *Transfer of Land Act 1890*.

Department of Lands and Survey,  
Melbourne, 12th September, 1904.

J. MURRAY,  
Commissioner of Crown Lands and Survey.

No. of Lease.	Name of Transferrer.	Name of Transferee.	Area, subject to modification of boundaries and areas.	Parish.	Date of Lease.	Lease's Term.	Yearly Payment.	Transfer Fee and where paid.	Rent payable to Revenue Officer at—
			A. R. P.				£ s. d.		
5269/5-10	James Chandler	Robert Whyte	8 1 39	Branxholme	1.7.98	20 years ...	4 1 0	£1, Melbourne	Hamilton
234/345	Jas. Duff ...	Patk. Bell ...	19 3 35	Drouin West	1.1.98	30 years ...	0 13 4	Melbourne, 30.6.04	Warragul

## Land Act 1901, Section 2.

## TRANSFER OF LEASEHOLDS.

THE Board of Land and Works has sanctioned the undermentioned Applications to transfer Leaseholds under section 29 of the *Land Act 1898*.

NOTE.—No transfer will have any legal effect till same has been duly registered at the Office of Titles under the *Transfer of Land Act 1890*.

Department of Lands and Survey,  
Melbourne, 12th September, 1904.

J. MURRAY,  
Commissioner of Crown Lands and Survey.

No. of Lease.	Name of Transferrer.	Name of Transferee.	Area, subject to modification of boundaries and areas.	Parish.	Date of Lease.	Lease's Term.	Yearly Payment.	Transfer Fee, and where paid.	Rent payable to Revenue Officer at—
			A. R. P.				£ s. d.		
295	Clara Fletcher	A. S. Muir ...	282 0 0	Gannawarra	1.1.00	21 years less 5 days	2 7 0	£1, Melbourne, 18.7.04	Kerang
665	T. R. McKenzie	Jane Ferguson...	93 0 0	Yea ...	"	21 years less 3 days	4 1 8	£1, Melbourne, 18.7.04	Yea 1/97
543	Charles Marchment	Sarah J. Marchment	555 0 0	Boola Boole	1.1.01	20 years less 3 days	2 6 4	£1, St. Arnaud, 16.8.04	St. Arnaud
1907	Edward H. Wood	Joseph Hy. Wood	586 0 0	Welshpool	1.1.00	21 years less 3 days	2 8 10	£1, Melbourne, 16.8.01	Yarram
974	Bervin R. Wilson	Robert Gay ...	372 0 0	Drumdemora	2.7.00	20 years less 4 days	1 11 0	£1, Melbourne, 4.2.04	Melbourne 1/158
800	Thos. Richards	Alexander Blair	73 0 0	Alberton West	1.1.00	21 years less 3 days	3 16 2	£1, Melbourne, 21.6.04	Yarram 1/160
1547	Lavinia H. M. Morrow	Jas. Hy. Shearer	144 0 0	Dumbalk	1.1.01	20 years less 3 days	1 4 0	£1, Melbourne, 27.4.04	Warragul 1/128

## Land Act 1901, Section 2.

## TRANSFER APPROVED.

THE following Application for Transfer of a Licence under the 65th Section of the Land Acts 1900-91-98 having been approved, it is hereby notified that the Rent specified may be received by the undermentioned Revenue Officer.

No. of Licence.	Name of Transferrer.	Name of Transferee.	Area, subject to modification of boundaries and areas.	Parish.	Held under Section	Date of Licence.	Yearly Payment.	Transfer Fee and where paid.	Rent payable to Revenue Officer at—
			A. R. P.				£ s. d.		
929	Eliza Treffene	Phillip J. Treffene	16 0 6	Dunolly ...	65	1.3.1898	0 16 0	10s., Maryborough, 28.6.04	Dunolly

Department of Lands and Survey,  
Melbourne, 12th September, 1904.

J. MURRAY,  
Commissioner of Crown Lands and Survey.

HEARING OF REASONS AGAINST THE FORFEITURE OF CERTAIN LICENCES AND LEASES  
BY PERSONS APPOINTED UNDER 193RD SECTION OF THE LAND ACT 1901.

NOTICE is hereby given that reasons against the forfeiture of the Licences and Leases in the Schedule hereto, which are deemed liable to forfeiture under the provisions of the *Land Act 1901*, will be publicly heard by the persons appointed by me, the Responsible Minister of the Crown administering the said Act, to hear the same and report thereon in writing to me, when the persons in the said Schedule mentioned as holders of such Licences and Leases will be allowed to show cause against the same at the places and on the dates mentioned in the Schedule hereto and before the persons therein mentioned in the first and second columns respectively set opposite the names of said Licensees and Lessees.

J. MURRAY,  
Commissioner of Crown Lands and Survey,  
Being the Responsible Minister of the Crown administering the *Land Act 1901*.

Department of Lands and Survey,  
Melbourne, 12th September, 1904.

## Schedule.

Place and Date of Hearing.	Person appointed by the Minister.	No. of Licence or Lease.	Date of Licence or Lease.	Name of Licensee or Lessee.	Area.	Locality.
Colac, 4th October, 1904 ...	The Land Officer M. Taylor, Esq. ...	2068/42	1.9.00	Patrick Bourke ... ..	200	Wongarrah
		2430/42	1.11.01	D. Heffernan ... ..	199	Barwongemoong
		30/29	1.1.00	Marie Bevers ... ..	455	Yaughter
		2926/32	1.1.89	Margaret Keating, now Lawrence	271	"
		2097/59	1.6.01	Daniel J. Brine ... ..	498	Yeo
		360/29	2.7.00	J. H. Hollingworth ... ..	556	Boonah
Cobden, 5th October, 1904	The Land Officer M. Taylor, Esq.	357/29	1.1.00	Joseph Howell ... ..	255	Gerangemet
		892/44	1.1.98	F. L. Jones ... ..	50	Nirranda
Donald, 7th October, 1904	A. B. Lang, Esq. J. B. Gregson, Esq.	2622/42	1.10.00	John McQuinn ... ..	141	Carron
Daylesford, 26th September, 1904	The Land Officer	2358/42	1.1.01	David Hannert ... ..	7	Wombat

## PUBLIC HEARINGS BY PERSONS APPOINTED UNDER THE 193RD SECTION OF THE LAND ACT 1901.

NOTICE is hereby given that, at the times and places mentioned in the Schedule hereunder, Applications for Leases and Licences under the *Land Act 1901*, objections to such Applications, objections to proposed proclamations, alterations, additions, diminutions, revocations, or unions of Commons, and reasons against forfeiture of any Leases or Licences under the *Land Act 1901*, or any of the Acts thereby repealed, deemed liable to forfeiture will be publicly heard by the persons whose names are set opposite such places respectively in such schedule, being persons appointed by me, the Responsible Minister of the Crown administering the *Land Act 1901*, to hear the same and report thereon in writing to me.

Department of Lands and Survey,  
Melbourne, 13th September, 1904.

J. MURRAY,  
Commissioner of Crown Lands and Survey,  
And President of the Board of Land and Works.

Place of Meeting of Local Land Board.	Time of Meeting.	Members of Local Land Board.
	1904.	
Avoca ... ..	Tuesday, 27th September, at half-past Two p.m. ...	J. B. Gregson, Esq.
Avoca ... ..	Wednesday, 28th September, at half-past Nine a.m.	District Surveyor and Land Officer.
Donald ... ..	Friday, 7th October, at Nine a.m. ... ..	District Surveyor and Land Officer.

## Local Government Act 1903, Section 505.

LICENCE under Section 505 of the *Local Government Act 1903*, to temporarily place unlocked Swing-gates upon a road, street, or highway.

Corr. No.	Name of Licensee.	Parish.	Number of Gates.	Period for which Road is to be Closed.	Date of Licence.	Area Enclosed	Capital Value of Land	Yearly Payment.	Fee for Licence.	Total Amount of First Payment.	Pay Office.
1659/505	Thomas McLennan	Lara ...	2	1 year ...	1.1.01	Acres. 25	£ s. d. 62 10 0	£ s. d. 3 2 6	£ s. d. 0 5 0	£ s. d. 3 7 6	Geelong

J. MURRAY,  
Commissioner of Crown Lands and Survey.

Department of Lands and Survey,  
Melbourne, 8th September, 1904.

Land Act 1901, Section 63.

APPLICATION FOR A PERPETUAL LEASE APPROVED.

THE following Application for a Perpetual Lease under section 63 of the Land Act 1901 having been approved, it is hereby notified that the Rent and Fee specified may be received by the undermentioned Officer, authorized by the Treasurer to collect Territorial Revenue. Payments to be made yearly.

J. MURRAY,  
Commissioner of Crown Lands and Survey.

Department of Lands and Survey,  
Melbourne, 8th September, 1904.

Number of Lease.	Name and Address of Lessee.	Area.	Parish.	Allotment.	Section.	Class.	Date of Lease.	Amount to be collected.			Payable to Receiver of Revenue at—
								Payment.	Fee for Lease.	Total Amount of first Payment.	
607	William McFarlane, Shirley, Beaufort <sup>1</sup>	A. R. F. 59 3 9	Buangor ...	58	6	3rd	1.7.03	£ s. d. 0 7 6	£ 1	£ s. d. 0 7 6	Ararat

<sup>1</sup> Permit previously issued.

<sup>2</sup> Rent and fee paid on permit credited.

Land Act 1901, Sections 2 and 184.

APPLICATIONS FOR GRANTS APPROVED.

THE following Applications for Grants having been approved, it is hereby notified that the Purchase Money and Fees specified in each case may be received by the undermentioned Revenue Officers.

Name.	Parish.	Extent.	Amount to be Collected.						Payable to the Officer authorized by the Treasurer to collect Territorial Revenue at—
			Purchase money.	Fees.			Total to Pay.		
				Grant.	Plan or Survey.	Assurance.			
A. R. F.	£ s. d.	£ s. d.	£ s. d.	£ s. d.	£ s. d.	£ s. d.	£ s. d.		
Under Section 36 of the Mines Act 1890.									
Patrick Downes	Bendigo	0 3 3   37 0 0   1 1 0   ...	0 1 7   38 2 7	Bendigo	237/36				
Under Section 184 of the Land Act 1901.									
Francis Clarke	Grenville Belfast and Koroit	19 3 39 1/2	85 0 0   1 1 0   ...	0 0 7   86 4 7	Port Fairy	B.91999			

Department of Lands and Survey,  
Melbourne, 12th September, 1904.

J. MURRAY,  
Commissioner of Crown Lands and Survey.

Land Act 1901.

AURIFEROUS LAND AVAILABLE.

THE undermentioned Auriferous Land will be available for application, at the office mentioned hereunder, on or before Wednesday, the 12th October, 1904. All applications lodged on or before that date will be deemed to have been simultaneously made.

NOTE.—Incoming licensees to pay value of improvements (if any) on this land.

County.	Parish.	Area Available.	No. of Allotment.	Land Office.	Remarks.
Bogong	Barwidgeo	Acres. 13		Beechworth	Formerly held under section 49 by Reform Gold Mining Coy.

Department of Lands and Survey,  
Melbourne, 10th September, 1904.

J. MURRAY,  
Commissioner of Crown Lands and Survey.

Land Act 1901, Sections 35, 47, 50, and 54.

AGRICULTURAL AND GRAZING LANDS AVAILABLE.

THE undermentioned allotments or portions of allotments will be available for application, at the offices mentioned hereunder, on or before Wednesday, the 12th October, 1904. All applications lodged on or before that date will be deemed to have been simultaneously made.

NOTE.—Incoming licensee or lessee to pay value of improvements (if any) on these allotments.

County.	Parish.	Area Available.	No of Allotment.	Land Office.	Class.	Remarks.
		Acres.				
Moira ...	Taminick ...	562	102	Benalla ...	Third	Formerly held under section 29 by F. E. Grant
Delatite ...	Moorgag ...	317	12, sec. C	" ...	"	Formerly held under section 20 by A. McInerney
" ...	Edi ...	380	36	Beechworth ...	Second	Formerly held under section 29 by A. Woodfall
" ...	" ...	493	37	" ...	"	Formerly held under section 29 by The British & Australasian Trust & Loan Coy. Ltd.
Bogong ...	Mullindoolingong	900	28 and 30	" ...	Third	Formerly applied for by W. J. Higginson
" <sup>1</sup> ...	Chiltern ...	20	9, sec. D	" ...	First	Formerly held under section 65 by M. Shelley
" <sup>1</sup> ...	Tangambalanga	246	7, sec. 28	" ...	Second	Formerly held under section 67 by M. J. O'Neill
" <sup>1</sup> ...	Baranduda ...	11	13, sec. 3	" ...	First	Formerly held under section 65 by F. Mitchell
" <sup>1</sup> ...	" ...	11	14, sec. 3	" ...	"	Formerly held under section 65 by W. E. Whyte
Bendigo ...	Redcastle ...	20	29, sec. A	Bendigo ...	"	Formerly held under section 65 by R. Chapman
" ...	Neilborough	20	42	" ...	"	Formerly held under section 65 by R. Rayner
" ...	" ...	20	43	" ...	"	Formerly held under section 65 by Jane Rayner
Normanby ...	Dunmore ...	620	72	Hamilton ...	Third	Formerly held under section 29 by Christina MacLean and Duncan MacLean (executrix and executors of John MacLean)
Borong <sup>1</sup> ...	Ararat ...	20	33, sec. 10	Ararat ...	Second	Formerly held under section 65 by Wm. M. Burke
Ripon <sup>1,2</sup> ...	Burrumbeep...	17	70D	" ...	"	Formerly held under section 65 by Emma Hastings
Gladstone <sup>1,3</sup> ...	Woosang ...	450	43	St. Arnaud ...	Third	Formerly recommended under section 54 to Jane Cosh
Kara Kara <sup>1</sup> ...	Carapooce ...	320	56A	" ...	"	Formerly recommended under section 59 to A. C. Wemyss
Talbot <sup>1</sup> ...	Maryborough	20	12, sec. 15	Castlemaine...	First	Formerly held under section 65 by N. Hobson
Ripon <sup>1</sup> ...	Trawalla ...	20	70E	Ballarat ...	Second	Formerly held under section 65 by A. Keating
Polwarth ...	Moomowroong	180	50	Geelong ...	First	Formerly held under section 42 by F. W. Spriggs
Dargo ...	Wy-Yung ...	486	65H	Bairnsdale ...	Third	Formerly held under section 5, Land Act 1891, by J. A. Henderson
" ...	" ...	137	65J	" ...	"	Formerly held under section 32 by J. A. Henderson
Croajingolong <sup>3</sup>	Cabanandra ...	320	22, sec. A	" ...	"	Formerly held under section 59 by Wm. A. E. Morrison
Evelyn ...	Monbulk ...	10	34, sec. B	Melbourne ...	Second	Formerly held under section 47 by C. E. McAllister
" ...	Nangana ...	93	91 and 91D	" ...	"	Formerly held under section 49 by A. E. Giles
Mornington ...	Narree Worrان	36	K <sup>2</sup> and K <sup>11</sup>	" ...	"	Formerly held under section 42 by E. S. Bangs
" ...	" ...	131	109N	" ...	"	Formerly held under section 50 by D. J. Stein
" ...	Longwarry ...	185	77A and 77B	" ...	Third	Formerly held under section 54 by G. E. Cook
Anglesey ...	Kinglake ...	193	79A, 79B, 79C	" ...	Second	Formerly held under section 47 by B. J. J. Jones

<sup>1</sup> Subject to special Mining Condition, section 98, Land Act 1901.

<sup>2</sup> Subject to special valuation of £1 per acre.

<sup>3</sup> Under section 35 only.

J. MURRAY,  
Commissioner of Crown Lands and Survey.

Department of Lands and Survey,  
Melbourne, 10th September, 1904.

Land Act 1901.—Closer Settlement.

FARM ALLOTMENT AVAILABLE.

THE undermentioned allotment will be available for application at the Crown Lands Office, Melbourne, on or before Wednesday, the 28th September, 1904. All applications lodged on or before that date will be deemed to have been simultaneously made.

NOTE.—Incoming lessee to pay value of improvements on this allotment.

County.	Parish.	Area Available.	No. of Allotment.	Section.	Total Value.	Amount of Deposit.	Remarks.
		A. B. P.			£ s. d.	£ s. d.	
Delatite ...	Whitfield ...	113 2 34	6	...	970 0 0	59 9 0*	Formerly held by A. Izard, 431/170. Valuation of improvements, £50

\* Includes lease and registration fees.

NOTE.—The notice relating to J. McQuillan, allotment 3, section B, parish of Vectis East, Gazette, 04/2732, is hereby cancelled: Pay Office, Horsham.

J. MURRAY,  
Commissioner of Crown Lands and Survey.

Department of Lands and Survey,  
Melbourne, 12th September, 1904.

SCHEDULE OF APPLICATIONS FOR THE ISSUE OF CROWN GRANTS.

Corr. No.	Name.	Area.	Parish.	Date of Payment.	AMOUNT COLLECTED.				Paid to Receiver of Revenue at—
					Balance.	Grant Fee.	Assurance Fee.	Total Amount.	
					£ s. d.	£ s. d.	£ s. d.	£ s. d.	

Under Section 20 of *The Land Act 1869* as amended by *The Land Act 1878*.

3681	John Gough ..	160 0 0	Loyola ..	26.8.04	4 0 0	1 6 0	0 6 8	5 12 8	Mansfield	2/209
7519	Philip Corbel ..	308 0 2½	Loddon ..	"	23 3 6	1 11 6	0 12 11	25 7 11	Bendigo	3/145
6615	Emma Painter ..	319 3 36	Leaghur ..	25.8.04	8 0 0	1 11 6	0 13 4	10 4 10	Melbourne	2/440
14142	John T. Noonan ..	319 3 39	Tamleugh ..	30.8.04	8 0 0	1 11 6	0 13 4	10 4 10	"	8/432
17759	John Noonan ..	38 0 38	" ..	"	2 18 6	1 1 0	0 1 8	4 1 2	"	7/421
19906	John Noonan ..	320 0 0	" ..	"	56 0 0	1 11 6	0 13 4	58 4 10	"	7/421
18785	F. Walker ..	66 0 0	Upotipotpon	31.8.04	1 13 0	1 6 0	0 2 9	3 1 9	Benalla	8/500
4519	Wm. T. Pratt	143 3 14	Garratan-bunell	1.9.04	3 12 0	1 6 0	0 6 0	5 4 0	Euroa	2/399
5945	Donald McPherson	315 3 20	Murrabit ..	2.9.04	23 14 0	1 11 6	0 13 2	25 18 8	Kerang	2/392
4510	John R. and Fredk. F. Smith	219 1 2	Dartagook ..	"	5 10 0	1 6 0	0 9 2	7 5 2	"	3/494
7166	Richard E. Rawes	96 2 25	Kergunyah	25.8.04	12 2 6	1 6 0	0 4 0*	13 12 6	Melbourne	4/458
5311	Donald McLean	319 3 37	Werrigar ..	27.8.04	72 0 0	1 11 6	0 13 4	74 4 10	Warracknabeal	3/491
5312	D. McLean ..	144 0 0	" ..	"	25 4 0	1 6 0	0 6 0	26 16 0	"	3/492
5178	Alexr. McLennan	152 0 0	Wallup ..	"	34 4 0	1 6 0	0 6 4	35 16 4	"	6/363
8858	M. Kozminsky	320 0 0	Yearinga ..	"	8 0 0	1 11 6	0 13 4	10 4 10	Nhill	6/281
5504	Ellen Helms ..	20 0 0	Mangalore ..	26.8.04	8 0 0	1 11 6	0 13 4	10 4 10	Seymour	3/225
5299	Harriet McGeorge	73 0 10	Panyule ..	16.2.04	3 14 0	1 6 0	0 3 1	5 3 1	Heathcote	3/377
3635	E. Rickard ..	300 0 0	Callawadda	27.8.04	15 0 0	1 6 0	0 12 6	16 18 6	Stawell	
3634	E. Rickard ..	317 0 0	" ..	"	15 17 0	1 11 6	0 13 3	18 1 9	"	
4371	H. Cross ..	114 0 0	Dunmore ..	26.8.04	2 17 0	1 6 0	0 4 9	4 7 9	Portland	
6952	Robt. Sutton ..	146 3 0	Kooreh ..	"	25 14 6	1 6 0	0 6 2	27 6 8	Wedderburn	5/379
13019	Jno. and Chas. A. Widdis	136 0 19	Tarwin South	27.8.04	3 8 6	1 6 0	0 5 9	5 0 3	Melbourne	5/474
12476	Alfred C. Budge	15 0 13	Narracan South	30.8.04	1 4 0	1 1 0	0 0 8	2 5 8	"	5/40

Under Section 36 of the *Mines Act 1890*.

27/36	Emma Boreham	0 1 23 <sup>3</sup> / <sub>4</sub>	Maldon ..	4.8.04	8 0 0	1 1 0	0 0 4	9 1 4	Maldon	
839/36	Abraham Stephens	0 2 29 <sup>1</sup> / <sub>2</sub>	Sandhurst ..	16.7.04	19 5 0	1 1 0	0 1 2	20 7 2	Bendigo	
B.78060	Chas. A. Akins	0 2 0	Stawell ..	11.8.04	35 0 0	1 1 0	0 1 6	37 2 0†	Stawell	
H.48490	Richd. J. Crosier	0 1 0	Beechworth	2.9.04	3 0 0	0 10 0	0 0 8	3 10 8	Beechworth	
G.2125	Patrick Gabel	0 3 38	Wonga Wonga South	30.8.04	8 0 0	1 1 0	0 0 4	9 1 4	Yarram Yarram	
G.2124	Charles Gabel	0 3 11	" ..	"	8 0 0	1 1 0	0 0 4	9 1 4	"	
T.40573	Charlotte Lamond	0 3 25	Tanjil ..	"	2 0 0	0 10 6	0 0 1	2 10 7	Sale	

Under Section 44 of the *Land Act 1890*.

1430	Geo. Nikkelson	3 0 0	Yellanghip ..	13.7.04	2 2 0	1 1 0	0 0 2	3 3 2	Warracknabeal	
747	L. Williams ..	20 0 1	Glenloth ..	25.8.04	8 8 0	1 1 0	0 0 11	9 9 11	Melbourne	1/313
1012	Thos. Lynch ..	19 1 11	Bullarto ..	31.8.04	14 0 0	1 1 0	0 0 7	15 1 7	Daylesford	
5142	Chas. Milthorpe	19 2 21	Greensborough	27.8.04	2 0 0	1 1 0	0 0 10	3 1 10	Melbourne	3/182
4510	Jno. Duckworth	18 1 6	" ..	29.8.04	3 16 0	1 1 0	0 0 10	4 17 10	"	4/60

\* 1d. more being collected.

† Includes £1 plan fee.

J. MURRAY,  
Commissioner of Crown Lands and Survey.

Department of Lands and Survey,  
Melbourne, 12th September, 1904.

Land Act 1901, Part II.

ACCEPTANCE OF SURRENDER OF LEASES FOR MALLEE ALLOTMENTS AND ISSUE OF AGRICULTURAL ALLOTMENT LEASES.

THE surrender of the Mallee Allotment Leases issued to the persons named in the Schedule hereunder having been accepted, in accordance with Section 231 of the Land Act 1901, it is hereby notified that the issue of Agricultural Allotment Leases has been approved. All rents paid on the surrendered Leases to be credited in each case.

Department of Lands and Survey,  
Melbourne, 12th September, 1904.

J. MURRAY,  
Commissioner of Crown Lands and Survey.

Schedule referred to.

Number of Agricultural Allotment Lease.	Name of Lessee.	Number of Mallee Allotment.	Vernin District.	Area.	Parish.	Agricultural Allotment Number.	Class.	Term of Lease.	Date of Agricultural Allotment Lease.	Amount to be Collected.						Payable to Receiver of Revenue at...	Amount of Rent paid on Mallee Allotment Lease to be credited.
										£ s. d.	£ s. d.	£ s. d.	£ s. d.	£ s. d.	£ s. d.		
489/218	Duthie, David	Pt. 75b	Western	A. R. P. 1,278 3 3	Lorquon	71	3rd	34 years	1.7.03	£ s. d. 10 13 0	£ s. d. 7 19 0	£ s. d. 1 0 0	£ s. d. 1 0 0	£ s. d. 22 6 0	Nhill	46 0 0	
1435/218	Naylor, Henry	370	Warracknabeal	635 3 24	Byanga	38	"	"	"	£ s. d. 5 6 0	£ s. d. 3 19 6	£ s. d. 0 8 0	£ s. d. 0 8 0	£ s. d. 12 0 0	Warracknabeal	23 0 0	
477/218	Dahlenberg, Edward August	27	"	670 1 16	Katyil	152	"	"	"	£ s. d. 4 4 0	£ s. d. 4 4 0	£ s. d. 0 10 0	£ s. d. 0 10 0	£ s. d. 11 5 9 1	Dimboola	48 19 3	
1924/218	Waser, Charles	Pt. 24	"	990 0 0	Carori	26A & 30	Half-third and half-fourth	"	"	£ s. d. 6 0 0	£ s. d. 5 0 0	£ s. d. 0 5 0	£ s. d. 0 5 0	£ s. d. 13 5 0	Warracknabeal	24 0 0	
1028/218	Lloyd, William John	28c & 28v	"	1,279 2 34	Kurdgeweechee	34	3rd	"	"	£ s. d. 9 6 6	£ s. d. 8 0 0	£ s. d. 0 16 0	£ s. d. 0 16 0	£ s. d. 20 9 0	"	59 14 0	
112/218	Barbery, Anna Emily	630c	"	896 2 24	Minspree	37	"	"	"	£ s. d. 8 8 0	£ s. d. 5 12 0	£ s. d. 2 8 0	£ s. d. 2 8 0	£ s. d. 20 4 0	"	12 7 6	
1618/218	Kowney, Henry Adol- phus	Pt. 672	"	960 0 0	Cambacanya	32 and 38	"	"	"	£ s. d. 8 0 0	£ s. d. 6 0 0	£ s. d. 0 5 0	£ s. d. 0 5 0	£ s. d. 17 5 0	"	35 10 0	
491/218	Duthie, William Henry	Pt. 75b	Western	785 1 15	Lorquon	72	4th	"	"	£ s. d. 2 6 0	£ s. d. 2 6 0	£ s. d. 0 5 0	£ s. d. 0 5 0	£ s. d. 9 4 0	Nhill	24 0 0	
1125/218	Mott, Frederick George	Pt. 672	Warracknabeal	960 0 0	Cambacanya	50	Half-third and half-fourth	"	"	£ s. d. 5 0 0	£ s. d. 5 0 0	£ s. d. 0 5 0	£ s. d. 0 5 0	£ s. d. 11 5 0	Warracknabeal	35 10 0	
452/218	Darcy, Margaret (as administratrix of Luke Darcy, deceased)	159c	Middle	120 2 20	Carron	101	2nd	"	"	£ s. d. 1 2 9	£ s. d. 1 2 9	£ s. d. 0 13 0	£ s. d. 0 13 0	£ s. d. 1 13 0	Donald	22 9 6	
1019/218	Lanyon, Albert Vincent	145a	Eastern	267 2 26	Boort	41	3rd	"	"	£ s. d. 3 1 5	£ s. d. 2 10 3	£ s. d. 0 2 6	£ s. d. 0 2 6	£ s. d. 1 2 6	Kerang	16 10 0	
286/218	Cuttis, William Charles	4E	Warracknabeal	1,279 3 1	Babyk	5	"	"	"	£ s. d. 9 6 8	£ s. d. 8 0 0	£ s. d. 1 14 0	£ s. d. 1 14 0	£ s. d. 22 13 2 1/2	Horsham	57 7 6	
1332/218	Fedler, Richard	85A	"	840 3 17	Kalpiening	68	2nd	"	"	£ s. d. 8 15 0	£ s. d. 7 17 3	£ s. d. 0 10 0	£ s. d. 0 10 0	£ s. d. 23 16 6 1/2	Warracknabeal	65 13 6 1/2	
1838/218	Trewin, George Edwin	72	Tatthera	763 3 3	Kalpiening	91	3rd	"	"	£ s. d. 4 16 3	£ s. d. 4 16 3	£ s. d. 0 10 0	£ s. d. 0 10 0	£ s. d. 1 10 0	Chatillon	73 5 8	

1 Includes £174. 9d., balance of licence-fees.

2 The sum of £4 arrears of rent under Mallee Allotment lease added.

3 Includes £15s. 10d., portion of licence-fees.

4 Includes £4 10s. 6d., portion of licence-fees.

5 In lieu of notice in Gazette of 10th August, 1904, p. 2586.

\* The amount of licence-fees which would have been payable under an Agricultural Allotment licence, if it were issued, has been divided into equal instalments and added to rent payable during first fourteen years of term of lease.

NOTE.—Interest on overdue rents 5, 6, or 7 per cent., as provided in section 425, Land Act 1901.



Land Act 1901. Mallee Lands.

ISSUE OF PERPETUAL LEASES FOR AGRICULTURAL ALLOTMENTS.

It is hereby notified that the applications for Agricultural Allotments named in the schedule hereunder having been approved, the leases have been forwarded to the underment-need Receivers of Revenue for execution upon payment of the rents and fees. Applicants are required to execute and take delivery of their leases within 60 days after date of notice to pay first rent and fee.

Department of Lands and Survey (Mallee Branch),  
Melbourne, 12th September, 1904.

J. MURRAY,  
Commissioner of Crown Lands and Survey.

Date of Lease.	Section under which Lease issued.	Name of Applicant.	Class.	Allotment.	Parish.	Area.	Vernain District.	Amount to be Collected.				Valuation of improvements or cost of resumption.			Total Amount of First Payment.	Payable to Receiver of Revenue at—
								Rent payable Yearly.	Rent due to date.	Fee for Lease.	Vernain Rate.	Total Amount.	Payment with first rent.	Balance by Payments of—		
1.1.03	217	Balderson, Christopher	3rd	9	Murnungin	293	North-Eastern	1 0 5 0 <sup>4</sup>	9 12 1 <sup>1</sup>	0 16 1	0 16 0	0 16 0	4 14 2	Wycheproof		
1.7.03	217	Dagge, Thomas	4th	5	Nowie	642	"	2 1 10 0 <sup>4</sup>	48 3 0 <sup>3</sup>	0 15 5	0 15 11	0 15 11	10 9 1	Swan Hill		
"	217	Dagge, Henry	3rd	6	"	641	"	2 1 10 0 <sup>4</sup>	48 1 6 <sup>3</sup>	0 18 8	0 18 1	0 18 1	12 9 1	"		
1.1.03	217	Dawe, Alfred Ernest	3rd	11	Murnungin	584	"	1 0 15 0 <sup>4</sup>	22 5 4 <sup>3</sup>	0 12 7	0 12 7	0 12 7	7 0 7	Wycheproof		
1.7.03	217	Dunne, James	3rd	4	Chinangin	587	"	1 0 15 0 <sup>4</sup>	45 17 11 <sup>3</sup>	0 17 4	0 17 4	0 17 4	8 13 0	"		
"	217	Hart, Mary Ann	3rd	12	Woorinen	479	"	1 0 2 0	18 3 3 <sup>3</sup>	0 11 9	0 11 9	0 11 9	5 8 3	Swan Hill		
1.1.03	217	Meldrum, William Martin	3rd	13	Tungie	568	Middle	1 0 8 0 <sup>4</sup>	21 14 8	1 11 8	1 11 0	1 11 0	11 10 2 <sup>4</sup>	Wycheproof		
"	217	McDonald, Archibald	3rd	11	"	582	"	1 0 13 0 <sup>4</sup>	40 0 3 <sup>3</sup>	3 6 11	3 6 8	3 6 8	11 2 7 <sup>7</sup>	"		
1.7.03	217	Minster, Sarah Jane	3rd	15	Chinangin	614	North-Eastern	1 0 4 0 <sup>4</sup>	52 18 0 <sup>3</sup>	1 12 4	1 11 8	1 11 8	9 8 11	"		
1.1.03	217	Blum, Herman William	3rd	52	Willangie	580	Middle	1 0 18 0 <sup>4</sup>	22 2 8 <sup>3</sup>	3 0 5	3 0 5	3 0 5	10 3 0	"		
"	217	Clark, John	2nd	22	Wortongie	640	"	1 0 18 0 <sup>4</sup>	44 0 0 <sup>3</sup>	3 13 4	3 13 4	3 13 4	15 5 3 <sup>8</sup>	"		
"	217	Dournein, David	3rd	41	"	636	"	1 0 18 0 <sup>4</sup>	23 8 2 <sup>3</sup>	3 6 3	3 6 3	3 6 3	10 17 6	"		
"	217	McClelland, James	3rd	48	Willangie	497	"	1 0 13 0 <sup>4</sup>	31 1 2 <sup>3</sup>	2 11 11	2 11 9	2 11 9	8 14 6	"		
"	172/217	Sexton, Peter the younger	3rd	54A, 54	Wortongie	638	"	1 0 13 0 <sup>4</sup>	39 17 6 <sup>3</sup>	3 6 11	3 6 5	3 6 5	10 14 11	"		
"	195/217	Williamson, Donald	3rd	35	Willangie	639	"	0 1 13 0 <sup>4</sup>	41 3 7 <sup>3</sup>	1 12 10	1 12 6	1 12 6	12 5 11 <sup>6</sup>	"		

1 Balance of valuation of improvements.  
 2 Arrears of rent on forfeited perpetual lease.  
 3 Includes fee due for forfeited perpetual lease.  
 4 Includes arrears rates on forfeited perpetual lease.  
 5 Cost of resumption.  
 6 Includes £1 14s. 5d. interest due on cost of resumption on forfeited lease.  
 7 Includes 17s. 7d. interest due on cost of resumption on forfeited lease.  
 8 Includes £1 18s. 5d. interest due on cost of resumption on forfeited lease.  
 9 Includes £1 10s. interest due on cost of resumption on forfeited lease.

NOTE.—Interest not to be charged on the instalments of arrears of rent on forfeited lease.  
 \* Interest on rents if overdue to be added according to date of payment—Rates 5, 6, and 7 per cent. as in section 425 of Land Act 1901.  
 † Interest on valuations of improvements or cost of resumption—Three (3) per cent. per annum on each amount paid, calculated in each instalment from date of issue to end of half-year during which payment be made, interest thereon to be added according to date of payment. Interest not to be charged on instalments of arrears of rent.

Land Act 1901.

MALLEE LANDS AVAILABLE FOR SELECTION UNDER SECTION 217 AS AGRICULTURAL ALLOTMENTS, EITHER UNDER LICENCE OR PERPETUAL LEASE.

APPLICATIONS, addressed to the President of the Board of Land and Works, to select the undermentioned allotments, are now receivable.

Applications must be made on the forms issued for that purpose (which can be obtained at any Lands Office in the district or from the Department of Lands and Survey, Melbourne), and forwarded to any Land Officer, accompanied by an uncanceled duty stamp for Five shillings fee for registration.

Applications received on or prior to the date mentioned will be deemed to be equal so far as regards time of lodging, but any application made after such date may be considered and dealt with if received in time to be included in the advertisement setting out the cases to be heard at the Local Land Board and published in the local paper seven days prior to the sitting thereof.

JOHN MURRAY,

Commissioner of Crown Lands and Survey,  
Being the Responsible Minister of the Crown administering the said Act.

Department of Lands and Survey,  
Melbourne, 12th September, 1904.

MALLEE ALLOTMENTS.

Number of Allotment.	Area in Acres.	Number of Allotment.	Area in Acres.
Subdivisions of blocks 26B and 27A, county of Karkaroc.			
675	628	765	632
676	632	766	633
677	632	767	631
678	639	768	631
679	639	769	640
680	631	770	640
681	640	771	632
682	640	772	640
683	640	773	640
684	640	774	640
685	633	775	640
686	640	776	632
687	640	777	640
688	474	778	640
689	474	779	474
690	474	780	473
691	440	797	474
692	473	798	640
693	341	799	640
694	478	800	632
695	493	801	640
696	474	802	640
697	474	803	640
698	474	804	640
699	474	805	632
700	474	806	640
701	474	807	640
702	474	808	632
703	474	809	632
704	640	810	631
705	640	811	631
706	632	812	640
707	640	813	640
708	640	814	633
709	640	815	640
710	640	816	640
711	632	817	640
712	640	818	640
713	640	819	663
714	634	820	609
715	635	821	640
716	630	822	474
717	631	823	474
718	631	824	474
719	631	825	474
720	631	826	474
721	632	835	483
722	620	836	487
723	640	837	586
724	632	838	613
725	640	839	602
726	640	840	576
727	640	841	797
728	513	842	841
729	632	843	641
730	640	844	639
731	597	845	639
732	474	846	639
733	474	847	632
734	474	848	639
735	474	849	639
736	640	851	473
737	640	852	474
738	639	853	474
739	639	854	640
740	639	855	640
741	632	856	633
742	632	857	641
743	551	858	641
744	631	859	642
		860	640
		861	826

MALLEE ALLOTMENTS—continued.

Number of Allotment.	Area in Acres.	Number of Allotment.	Area in Acres.
862	640	1059	481
863	640	1060	481
864	497	1065	480
865	472	1066	611
866	477	1067	641
867	474	1068	641
868	474	1069	641
878	480	1070	641
879	477	1071	641
880	512	1072	641
881	508	1073	641
883	641	1074	640
884	641	1084	616
885	803	1087	616
886	640	1088	616
887	638	1090	616
889	639	1091	348
890	632	1092	484
891	640	1093	481
892	640	1094	480
893	474	1129	481
894	474	1130	481
895	473	1133	629
896	474	1134	606
897	468	1137	632
898	467	1140	633
899	468	1144	632
900	468	1145	633
901	632	1156	558
902	632	1156	562
903	625	1156	514
904	632	1167	512
905	638	1168	510
906	633	1169	508
907	631	1170	506
908	678	1173	500
909	642	1174	499
911	476	1175	488
912	489	1178	481
913	442		
914	474		
915	475		
927	476		
929	478		
931	347		
932	762		
933	646		
934	639		
935	640		
936	639		
937	632		
938	639		
939	639		
940	474		
942	413		
943	474		
944	474		
945	443		
946	475		
947	474		
948	640		
949	639		
950	633		
951	639		
952	640		
953	581		
954	634		
955	719		
956	635		
957	635		
958	473		
971	449		
976†	230		
977	611		
978	630		
979	714		
980	699		
981	689		
982	679		
983	669		
984	655		
985	655		
986	604		
987	477		
990	468		
Subdivisions of block 27B, county of Karkaroc			
1038	660		
1039	655		
1040	646		
1041	644		
1042	637		
1043	630		
1044	621		
1045	612		
1046	602		
1047	592		
1048	463		
1049	452		
1056	448		
		1	613
		2	637
		3	637
		4	637
		5	637
		6	636
		7	636
		8	635
		9	635
		10	634
		11	632
		12	637
		13	637
		14	637
		15	637
		16	638
		17	638
		18	638
		19	639
		20	639
		21	637
		24	637
		25	637
		26	637
		27	637
		28	637
		29	636
		31	637
		32	637
		33	637
		34	637
		35	637
		36	637
		37	637
		38	637
		39	636
		42	634

County of Lowan, parish of Balrootan  
53 | 92

County of Lowan, parish of Nurcoung  
68 | 260

County of Lowan, parish of Dinyarak  
87 | 500

County of Lowan, parish of Lawloit  
94 | 1,600

Subdivisions of blocks 20A and 20B, county of Tatchera, parish of Piangli West

MALLEE ALLOTMENTS—continued.

Number of Allotment.	Area in Acres.	Number of Allotment.	Area in Acres.
43	635	Parish of Yaapeet, county of Karkaroc	521
45	626		
46	621		
47	621		
48	618		
51	636		
52	635		
53	636	Parish of Willangie	569
54	636		
55	635		
56	635		
57	635	Parish of Nowie	466
58	635		
61	635		
62	634	Parish of Meatian	593
63	636		
64	635		
65	634	Parish of Ultima	461
66	635		
67	635		
71	631		
72	631	Parish of Towan	630
73	635		
74	635		
75	635	Parish of Piangil, county of Tatchera	626
76	636		
77	637	Subdivision of blocks 21A and 21B, county of Tatchera	640
22†	480		
Subdivision of block 64B, county of Karkaroc			
61	47*	Subdivisions of block 22A	639
1018†	545		

Allotment Number.	Area.	Parish	County.	Class.
9	638 3 14	Eureka	Karkaroc	3rd
36	560 0 8	"	"	"
12	640 0 0	"	"	"
17	629 0 30	"	"	"
19	593 3 14	"	"	"
22	602 1 6	"	"	"
1	631 2 35	Throar	Tatchera	"
2	615 3 34	"	"	"
3	561 0 10	"	"	"
7	578 2 10	"	"	"
5	676 3 23	"	"	"
9	578 2 0	"	"	"
10	579 1 11	"	"	"

\* Applications received on or before Friday, the 16th September, 1904, will be deemed to have been simultaneously made.

† Applications received on or before Friday, the 23rd September, 1904, will be deemed to have been simultaneously made.

‡ Applications received on or before Friday, the 30th September, 1904, will be deemed to have been simultaneously made.

§ Applications received on or before Friday, the 7th October, 1904, will be deemed to have been simultaneously made.

NOTE.—Incoming licensee or lessee to pay value of improvements (if any) on these allotments.

Land Act 1901.

MALLEE BLOCKS AVAILABLE FOR APPLICATION UNDER GRAZING LICENCE.

THE undermentioned Mallee Blocks are now available for grazing purposes under section 187, Land Act 1901. Plans and forms of application can be obtained at the Crown Lands Department, Melbourne, or at the Local Land Office.

JOHN MURRAY,

Commissioner of Crown Lands and Survey,

Being the Responsible Minister of the Crown administering the said Act.

Department of Lands and Survey,

Melbourne, 12th September, 1904.

No. 122.—SEPTEMBER 14, 1904.—9826.—6.

MALLEE BLOCKS.

Number of Block.	Area in square miles.	Situation, &c.
6B	241	County of Weeah
30A	199	County of Millewa
31A	213	County of Millewa
31B	199	County of Millewa
34B	199	County of Weeah
36B	141	County of Weeah
37A	157	On the South Australian boundary
37B	143	On the South Australian boundary
38A	202	On the South Australian boundary
38B	201	County of Weeah
39A	199	On the South Australian boundary
39B	201	County of Weeah
43A	102	County of Weeah
44A	104	County of Weeah
44B	104	County of Weeah

NOTE.—Incoming lessee to pay the value of improvements (if any) on these blocks.

MALLEE ALLOTMENTS.

THE undermentioned Mallee Allotments are now available on application as agricultural allotments, either under licence or perpetual lease. Particulars as to position of allotments and character of country can be obtained on application at the Local Land Offices. Plans and forms of application can be obtained at the Land Offices in the district, or from the Crown Lands Department, Melbourne. Applications must be accompanied by an uncancelled duty stamp for Five shillings, fee for registration.

The allotments, not already licensed for grazing, are also available under Section 187, Land Act 1901, for grazing purposes. Full information as to which of the allotments are available under grazing licence may be obtained on application to the Secretary for Lands, Melbourne.

No of Allotment.	Area	County.
1	12 sq. miles and 229 acres	LOWAN
2	14 " and 556 "	"
3	14 " and 269 "	"
4	8 " and 105 "	"
8D	13 " and 153 "	"
25	17 " "	"
26	16 " "	"
29	12 " and 523 acres	"
30B	3 " and 471 "	"
54D	20 acres	"
67	8 sq. miles and 160 acres	"
68G	6 " and 284 "	"
70A†	780 acres	"
71‡	633 " "	"
75H	1 sq. mile and 284 acres	"
120B	5 sq. miles and 283 "	"
121	31 " and 160 "	"
122A	14 " "	"
124	23 " and 320 acres	"
136	2 " and 187 "	"
138	12 " and 558 "	"
138A	16 " and 286 "	"
139B	8 " and 160 "	"
140	21 " and 523 "	"
141	15 " and 120 "	"
142	15 " and 60 "	"
148	1 sq. mile and 45 "	"
165	1 " and 245 "	"
166B	5 sq. miles and 198 "	"
167B	9 " and 480 "	"
168	18 " and 380 "	"
169	19 " and 117 "	"
170	13 " and 201 "	"
171	26 " and 347 "	"
173	13 " and 160 "	"
174	14 " "	"
175	14 " "	"
176	12 " and 556 acres	"
179B	8 " and 178 "	"
183	13 " and 160 "	"
184	15 " and 90 "	"
185	13 " and 253 "	"
187	11 " and 145 "	"
188	16 " and 142 "	"
189	16 " and 340 "	"
190	17 " and 506 "	"
191	24 " and 634 "	"
192	21 " "	"
194	15 " and 120 acres	"
195	9 " and 13 "	"
196B	10 " "	"
196C	5 " "	"
199	3 " and 320 acres	"
201	490 acres	"
208A	12 sq. miles and 533 acres	"
210	5 " and 168 "	"
210H	640 acres	"
217B	1 sq. mile	"
217C	1 " and 341 acres	"
220†	533 acres	"

† Applications received on or before Friday, the 23rd September, 1904, will be deemed to have been simultaneously made.

‡ Applications received on or before Friday, the 30th September, 1904, will be deemed to have been simultaneously made.

NOTE.—Incoming lessee to pay the value of improvements (if any) on these allotments.



## Tenders.

## PUBLIC WORKS OFFICE, MELBOURNE.

TENDERS will be received at this office until Twelve o'clock on the days and for the purposes undermentioned.

Particulars may be learnt at this office, and also at the offices named in each instance.

The Board of Land and Works will not necessarily accept the lowest or any tender.

## STATE.

15th September, 1904.

Repairs, &c., to laundry engine and drying-room, Lunatic Asylum, Beechworth. Particulars also at Police Station, Beechworth. Preliminary deposit, £5.

Additions to Quarters, &c., State School No. 454, Burwood East. Preliminary deposit, £5. Final deposit, 5 per cent.

Repairs, &c., State School No. 1148, Glen Iris. Preliminary deposit, £3.

Purchase of Site State School, Seymour East. Particulars also at Police Station, Seymour. Preliminary deposit, £3.

Fencing and repairs, Police Paddock, Broken River, near Benalla. Particulars also at Police Station, Benalla. Preliminary deposit, £5.

Repairs, painting, &c., State School No. 2074, Newry. Particulars also at Police Station, Maffra. Preliminary deposit, £3.

Repairs, painting, &c., State School No. 693, Yarram Yarram. Particulars also at Police Station, Yarram Yarram. Preliminary deposit, £3.

Renewing boundary fencing, Lunatic Asylum, Sunbury. Particulars also at the Lunatic Asylum, Sunbury. Preliminary deposit, £5.

Flooring, repairs, &c., State School No. 896, Redbank. Particulars also at Police Stations, Maryborough and Avoca. Preliminary deposit, £3.

Repairs and painting, State School No. 2317, Duchembegarra. Particulars also at Police Stations, Horsham, Natimuk, and Dimboola. Preliminary deposit, £2.

Repairs to walings, &c., New Pier, Portland. Particulars also at Police Station, Portland. Preliminary deposit, £2.

Repairs and painting, State School No. 2034, Carag Carag. Particulars also at the School. Preliminary deposit, £2.

22nd September, 1904.

New Lift, &c., Chief Secretary's Office. Preliminary deposit, £10. Final deposit, 5 per cent.

Repairs to Jetty, Point Lonsdale. Particulars also at Police Station, Queenscliff. Preliminary deposit, £2.

New Dairy, Receiving Depot, Royal Park. Preliminary deposit, £5.

Window, platform, &c., State School No. 33, Ballarat. Particulars also at Police Office, Ballarat. Preliminary deposit, £1.

Repairs to Lighthouse, Quarters, &c., Point Lonsdale. Particulars also at Police Station, Queenscliff. Preliminary deposit, £10. Final deposit, 5 per cent.

Repairs to fencing, &c., Police Station, Portarlington. Particulars also at Police Stations, Portarlington and Geelong. Preliminary deposit, £2.

Repairs and painting, Police Station, Mount Moriac. Particulars also at Police Stations, Mount Moriac and Geelong. Preliminary deposit, £1.

Removal of School No. 1722, Warrayuro, and re-erection at State School No. 3421, Tandavook. Particulars also at Police Station, Camperdown, also at Police Station, Hamilton, until 10th September, after at Police Station, Warrnambool. Preliminary deposit, £5.

Additions and repairs, State School No. 2480, Miepoll. Particulars also at the State School. Preliminary deposit, £3. Final deposit, 5 per cent.

Repairs and painting State School No. 2426, Bungeet West. Particulars also at the State School. Preliminary deposit, £2.

29th September, 1904.

Repairs and painting State School No. 1714, St. Helens. Particulars also at Police Stations, Port Fairy and Warrnambool. Preliminary deposit, £1.

Repairs and painting State School No. 1606, Rhymney. Particulars also at the Police Station, Ararat. Preliminary deposit, £2.

Wooden residence, State School No. 3230, Cocoroc. Particulars also at Police Station, Werribee, until 17th September; after that date at Police Station, Geelong. Preliminary deposit, £10. Final deposit, 5 per cent.

Fencing, Police Station, Wahgunyah. Particulars also at Police Station, Wahgunyah. Preliminary deposit, £2.

Repairs, fencing, &c., Court House, Romsey. Particulars also at Police Station, Romsey. Preliminary deposit, £2.

Additions to Quarters, State School No. 1680, Baldinville. Particulars also at the School. Preliminary deposit, £4.

Excavation of drain through allotments 156 and 157, Yannathan-road, Koo-wee rup Swamp. Particulars also at Railway Station, Bunyip. Preliminary deposit, £5.

Repairs and painting, State School No. 2420, Alledale. Particulars also at the School and Police Office, Ballarat. Preliminary deposit, £5.

Sewer connexions, State School No. 1886, Collingwood. Preliminary deposit, £5. Final deposit, 5 per cent.

Repairs to sheeting on foreshore, Sorrento. Particulars also at Police Station, Sorrento. Preliminary deposit, £2.

Repairs and painting, State School No. 621, and residence, Tylden. Particulars also at Police Stations, Tylden and Daylesford. Preliminary deposit, £2.

Windows, repairs, &c., State School No. 1492, Geelong. Particulars also at Police Station, Geelong. Preliminary deposit, £1.

6th October, 1904.

Repairs and painting, Police Station, &c., Smythesdale. Particulars also at Police Station, Smythesdale, and Police Office, Ballarat. Preliminary deposit, £5. Final deposit, 5 per cent.

Painting, additions to quarters, &c., State School No. 2703, North Devon. Particulars also at Police Stations, Palmerston and Yarram Yarram. Preliminary deposit, £5. Final deposit, 5 per cent.

Additions to residence, State School No. 1934, Sheep Hills. Particulars also at the School and Police Station, Horsham. Preliminary deposit, £5. Final deposit, 5 per cent.

Alterations, &c., State School No. 2744, Orbest. Particulars also at Police Stations, Orbest and Bairnsdale. Preliminary deposit, £3.

## COMMONWEALTH.

15th September, 1904.

Repairs, fencing, &c., Post Office, Dandenong. Particulars also at Police Station, Dandenong. Preliminary deposit, £2.

Repairs and painting, Post-office, Smythesdale. Particulars also at Police Station, Smythesdale, and Police Office, Ballarat. Preliminary deposit, £2.

Tenders to be addressed to the Honorable the Commissioner of Public Works, and marked "Tender for ——".

N. B.—Cheques will not be accepted in payment of preliminary deposits.

E. H. CAMERON,  
Commissioner of Public Works.

Melbourne, 13th September, 1904.

TENDERS are invited up to Saturday, 8th October, 1904, for the erection of post and wire dropper fence with netting at Kentbruck, about 28 miles west of Portland. Specifications and full particulars can be obtained at the Forest Office, Melbourne, Post Office, Portland, or from Mr. J. Heraud, Forest Foreman, Heywood.

J. MURRAY,  
Minister of Agriculture.

Department of Agriculture,  
Forest Branch, 10th September, 1904.

## VICTORIAN RAILWAYS.

## REFRESHMENT ROOMS.

FRESH Applications are hereby invited from persons willing to Lease the Refreshment Rooms and Fruit Stall at Spencer-street from 1st October, 1904, till 30th June, 1909; at a rental of £430 per annum. Application forms and full particulars can be obtained at the office of the General Superintendent of Transportation, or at Spencer-street station. Deposit, 25 per cent. of the annual rental. Applications, indorsed "Applications for refreshment rooms, &c., at Spencer-street," must be lodged with the deposit in the tender box, Railway Offices, Melbourne, at or before 1 p.m. on Wednesday, 21st September.

Separate Tenders are invited for the undermentioned works, &c.—Tenders, indorsed "Tender for ——" must be lodged, with the preliminary deposit, in the Tender-box; Railway Offices, Melbourne, at or before One p.m. on the dates specified. Particulars at the Contractors' Room, Spencer-street, and as stated.

Monday, 19th September.—Supply of messmate bridge timber for the Walhalla railway. Particulars at Moc, Morwell, Trafalgar, Darnum, Warragul, Thorpdale, and Darlimurla stations, and at Walhalla Post office, and from railway foreman, Tyers River. P. D., £3.

Monday, 19th September.—Supply of 66 messmate piles for the Walhalla railway. Particulars at Moc, Morwell, Trafalgar, Darnum, and Warragul stations, and at Walhalla Post-office, and from Railway Foreman, Tyers River. P. D., £3.

Monday, 19th September.—Supply (in contracts of not less than 250), of 8,000 grey box, red ironbark, or red-gum sleepers, 9 ft. x 10 in. x 5 in. for the Maryborough and Donald line. Particulars at Maryborough, Dunolly, Bealiba, Enau, Carapooce, St. Arnaud, Inglewood, Wedderburn, Avoca, and Elmhurst stations. No preliminary deposit.

Monday, 19th September.—Purchase and removal of gate-house No. 16, near Diggers Rest station. Particulars at Diggers Rest and Sunbury stations. Deposit £1.

Monday, 19th September.—Supply of angle-braces, bed-plates, and clips. P.D. £2.

Monday, 19th September.—Purchase and removal of gate-house No. 37, near Gordons station. Particulars at Gordons station. Deposit £1.

Monday, 19th September.—From co-operative bodies of men (car trimmers), for the manufacture of leather cushions (labour only). P.D., £2.

Monday, 19th September.—Supply and delivery of cast iron pipes at Spencer-street station. P.D., £5.

Monday, 26th September.—Purchase of copper plates. P.D., 5 per cent. on amount of tender.

Monday, 26th September.—Supply of Victorian coal for one or two years from 1st January, 1905. P.D., £1 each 1,000 tons of coal tendered.

Monday, 26th September.—Supply of New South Wales coal for one or two years from 1st January, 1905. Particulars at the Contractor's Room, Railway Offices, Melbourne, and at Newcastle station (N.S.W.). Preliminary deposit, £1 each 1,000 tons of coal tendered.

Monday, 26th September.—Supply and delivery of messmate bridge timber at the Tanjil River; and for smaller bridges between 2½ miles and 8 miles on the Walhalla railway (separate contracts). Particulars at Moe, Morwell, Trafalgar, Darnum, Warragul, Thorpdale, and Darlinurla stations, Walhalla post office, and from Railway Foreman, Tyers River. P.D., £3 and £2 respectively.

Monday, 26th September.—Steel girders and superstructure for the duplication of Plenty-road crossing. P.D., £10.

Monday, 26th September.—Supply of oil for gas making. P.D., £25.

Monday, 26th September.—Supply of kerosene. P.D., £25.

Monday, 26th September.—Excavated tank and channel at Lalbert (fresh tenders). Particulars at Boort, Wychebrook, and Charlton stations. P.D., £5.

Monday, 26th September.—Supply (in contracts of not less than 250 sleepers) of 2,000 red gum, red ironbark, or grey box sleepers, 9" x 9" x 4½", for the Casterton line. Particulars at Ararat, Casterton, Coleraine, Dunkeld, Hamilton, and Merino stations. No preliminary deposit.

Monday, 10th October.—Supply of 50 tons of Mallee roots firewood at the engine shed, Woomelang. Particulars at Woomelang station.

Monday, 17th October.—Supply of 10 sets of magnesia, mica, asbestos, or other approved boiler coverings. P.D., £5.

**LOCOMOTIVES, ETC.**

The Victorian Railways Department has a number of old tank and tender locomotives, 5ft. 3in. gauge; also locomotive boilers, &c., for sale, with and without fireboxes and tubes. Price and full particulars can be obtained on application at the Office of the Chief Mechanical Engineer, Spencer-street.

**WANTED TO SELL.**

For sale:—No reasonable offer refused—One horizontal steam engine, 10 to 12 h.p.; 1 ditto, 30 h.p.; 3 crab winches; 1 tonning machine; 1 hand saw for metal; 1 ditto, three wheel; 1 Crossley gas engine, 3 h.p.; 1 10-ton overhead traveller and winch; 1 spring testing machine. In lots to suit purchasers—100 sheets plate glass; 50 sheets plate glass, figured and frosted, 5½ per sq. foot; 20 sheets 21-oz. glass, figured; 200 perforated wood seats, 39 inches long, 6s. each. For particulars apply to Chief Storekeeper, Railway Offices, Spencer-street.

**LEASING RAILWAY LANDS**

Applications are invited for letting on building leases for business purposes land at or near stations. Terms up to 21 years. For particulars apply to Estate Officer, Spencer-street, Melbourne, or to local station-masters or roadmasters.

No tender will necessarily be accepted.

L. McCLELLAND, Secretary.

**TENDERS FOR GRAZING LANDS.**

Tenders must be sent in on proper form, which can be obtained on application to the Lands Department, Melbourne, or any of the Survey Offices in the country.

Tenders must be placed in the Crown Lands Office Tender-box not later than Twelve noon on Wednesday, 28th September, 1904.

NOTE.—No tender will be accepted unless the fee for the period from 1st October, 1904, to 30th June, 1905, and fee of Five shillings for licence, are forwarded with the tender.

**TENDERS** will be received by the Board of Land and Works up to Twelve noon on Wednesday, 28th September, 1904, for the occupation, for grazing purposes only, of the following unappropriated portions of land, subject to the Regulations approved by the Governor in Council and also the subjoined special conditions.

Every licence granted under section 187 of the Land Act 1901 shall be subject to the conditions set forth in the schedule hereto and to such special conditions and payment in advance of such fee as the Minister may determine, and shall be issued by an officer of the Department of Lands and Survey duly authorized in that behalf.

**Conditions.**

1. The issue of this licence shall not prevent the land comprised therein, or any part or parts thereof, being sold, leased, licensed, alienated, or dealt with under any of the provisions of the Land Acts, except under the 187th section of the Land Act 1901, or being resumed by order of the Governor or Administrator of the Government of Victoria, with the advice of the Executive Council, for any of the purposes for which land may be reserved under section 10 of the Land Act 1901, or for mining purposes.

2. In case the said land, or any part thereof, should be sold, leased, licensed, alienated, dealt with, or resumed as aforesaid, the licensee shall not be entitled to any compensation other than that which the responsible Minister of the Crown for the time being administering the Land Acts may think fit.

3. This licence is subject to the rights of the holders of miners' rights or of mining leases now issued or hereafter to be issued to enter upon the allotment hereby licensed, and to search for gold, and to mine thereon, and to erect and occupy mining plant and machinery, without making any compensation to the licensee, his executors, administrators, or assigns, for surface or other damage.

4. Subject to these conditions, the licensee shall be entitled to use the land for the purpose for which this licence has been granted, until such land, or any part thereof, has been sold, leased, licensed, alienated, dealt with, or resumed as aforesaid, and thereupon all the interest of the licensee therein shall cease and be determined.

5. No land comprised in roads from time to time surveyed and marked out within the boundaries of the land comprised in this licence shall be deemed within its operation.

6. This licence shall entitle the holder thereof, during the period for which it is granted, to use the land therein comprised for depasturing purposes only, but shall not confer any right to build thereon, or to cultivate, or, without the permission of the Minister, fence any portion thereof, or construct a dam or tank.

6A. That in the event of the Minister granting permission to fence the whole or any part of this area, the licensee shall provide gates or slip panels in suitable places for the convenience of the public. No compensation will be allowed for fencing erected on boundaries of allotments alienated or in course of alienation.

7. That where improvements are authorized under section 189 of the Land Act 1901 the licensee shall notify, on completion, that such improvements have been made, otherwise the work will not be recognised.

7. The interest in this licence shall not be transferred without the consent of the Minister, and the payment of a fee of Ten shillings.

8. The licensee shall be liable to forfeiture if the licensee commit a breach of or neglect to comply with these conditions.

9. The publication of a notice in the Government Gazette, purporting to declare that the Governor or Administrator, with the advice aforesaid, has forfeited this licence, shall be conclusive evidence that the licence is forfeited.

10. The ring-barking of the timber upon the land by the licensee is expressly forbidden, and he shall not be entitled to destroy or cut and take away any such timber.

11. Free access to water shall be kept open at all times for travelling and other stock and for persons desiring to take water for domestic purposes.

12. The licensee shall destroy all thistles on the land, and on the half width of the adjoining roads, and shall be responsible for the destruction of thistles under the Thistle Act 1890 in like manner as holders of freehold lands.

13. The licensee shall keep the land free from vermin, and should he fail to do so, the licence shall be liable to forfeiture.

14. This licence is issued subject to the right of saw-millers to graze on this area such horses and bullocks as are actually used in connexion with their licensed operations on this land.

**Special Conditions.**

1. The period of occupation will be for nine months—from 1st October, 1904, to 30th June, 1905.

2. The fee for the period from 1st October, 1904, to 30th June, 1905 for which the licence will be issued, and fee for licence—must accompany the tender, otherwise the offer of the next highest tenderer who complies with this condition may be accepted.

3. Tenders to be for so much per lot and block per annum.

4. Separate tenders must be lodged for each block.

5. Tenders to be indorsed—"Tender for Lot 1, Block 986," or "Lot 2, Block 3614," or "Lot 3, Block 3675" as the case may be.

6. The highest or any tender not necessarily accepted.

7. Tenderers must give their full name and ordinary postal address.

8. The areas are given as more or less, and all appropriated, alienated, or licensed land (if any) within the boundaries is included.

Plans can be seen and information may be obtained in this office.

J. MURRAY,

Commissioner of Crown Lands and Survey.

Department of Lands and Survey,  
Melbourne, 6th September, 1904.

**BEECHWORTH, BENALLA, OMEO, AND ALEXANDRA DIVISIONS.**

Lot 1. Block (No. 986)—1,500 acres, formerly known as Happy Valley, parish Tawanga, recently licensed to C. Maguire.—(Beechworth, 4566/123.)

Lot 2. Block (No. 3614)—160 acres, north of and between the railway line and the Goulburn and Broken Rivers, excluding that portion required by Council for removal of sand, parish Kialla.—(Benalla, 2346/123.)

Lot 3. Block (No. 3675)—24,700 acres, Pastoral allotment J, county Tambo, formerly licensed to H. Peck.—(Omeo, 524/187.)

\* Lot 4. Block (No. 4151)—6,300 acres.—Withdrawn.

Lot 5. Block (No. 4153)—900 acres, allotment 44, parish Noorongong, recently licensed to F. A. Howman.—(Beechworth, 3691/123.)

Lot 6. Block (No. 4320A)—300 acres, west of allotments 1 and 2, section 15, and east of the surveyed road from Stanley to Myrtleford, and forming the valley of Basin Creek, parish of Mudgegongga.—(*Beechworth*, 2734/123.)

Lot 7. Block (No. 5075)—300 acres, allotment 72, parish Yabba, formerly licensed to A. Lee.—(*Beechworth*, 3497/123.)

Lot 8. Block (No. 6500)—951 acres, allotment 33, parish Jinderboine.—(*Omeo*, 111/123.)

Lot 9. Block (No. 7888)—40,000 acres, Pastoral allotment N, county Benambra, near parish Moyangul, recently licensed to J. Pierce.—(*Omeo*, 479/187.)

Lot 10. Block (No. 8520)—13,400 acres, the State Forest reserve, parish Banyarbitte, recently licensed to J. Robb, excluding portion licensed to J. R. Barnewall and H. Robinson.—(*Alexandra*, 1820/187.)

Lot 11. Block (No. 8522)—1,016 acres, allotments 57 and 68, parish of Mowamba, recently licensed to M. Vollers.—(*Omeo*, 932/187.)

Lot 12. Block (No. 8543)—498 acres, allotment 81, parish Wyeboon, recently licensed to J. Campbell.—(*Beechworth*, 4219/187.)

Lot 13. Block (No. 8546)—1,000 acres, fronting Livingstone Creek, between holdings of Scott and Robinson, parish Omeo.—(*Omeo*, 1872/187.)

Lot 14. Block (No. 8639)—20,000 acres, parishes Cambatong and Mirimbah, between east and west branches of King River and Swinburne's grazing licence.—(*Beechworth*, 4426/187.)

Lot 15. Block (No. 8705)—8,000 acres, Timber reserve, south of allotments 61, 84, and 84A, parish Omeo.—(*Omeo*, 1882/187.)

Lot 16. Block (No. 8916)—489 acres, allotment 58, parish Hinomunjee, recently licensed to J. Fisher.—(*Omeo*, 689/123.)

Lot 17. Block (No. 8917)—809 acres, allotment 139, section C, parish Tatong, recently licensed to S. Clarke.—(*Benalla*, 1147/187.)

Lot 18. Block (No. 8918)—311 acres, allotment 22, section B, parish Tallangalook.—(*Alexandra*, 1643/187.)

Lot 19. Block (No. 8919)—87 acres, the eastern portions of allotments 114, 115, and 116, between 1 chain road and Owens River, parish Bundalong.—(*Benalla*, 2529/187.)  
Note.—For cattle only.

Lot 20. Block (No. 8920)—312 acres, the Crown lands, between Levee bank and Murray River, opposite allotments 36C, 27A, and 27B, section A, parish Ulupna.—(*Benalla*, H.61041.)

Lot 21. Block (No. 8921)—148 acres, the Crown lands between Levee bank and Murray River, opposite allotments 37A, 37B, 37C, and 37D, and western part of allotment 6B, section A, parish Ulupna.—(*Benalla*, H.61041.)

Lot 22. Block (No. 8922)—2 acres, allotments 4 and 5, section 4, township of Bearii, parish Ulupna, recently licensed to H. Lee.—(*Benalla*, 1530/123.)

Lot 23. Block (No. 8923)—21 acres, allotments 4, 5, 6, and 7, section 1, and 1, 2, 3, 4, 5, section 2, and Crown lands between Tallon-street and township boundary, township Bearii.—(*Benalla*, H.63128.)

Lot 24. Block (No. 8924)—10,000 acres, parishes Mirimbah and Wallagoot, north of J. H. Graves' grazing block, and east of the east branch of King River, and south of Matong and Wabonga South, formerly held by A. C. Anderson.—(*Beechworth*, 4021/187.)

Lot 25. Block (No. 8925)—920 acres, allotment 83, parish of Yabba, recently licensed to Wm. Smith.—(*Beechworth*, 4899/123.)

Lot 26. Block (No. 8926)—265 acres, the 110th section reserve, parish of Canabore, recently licensed to W. Coulston.—(*Beechworth*, 4192/187.)

Lot 27. Block (No. 8927)—800 acres, allotment 74A, parish of Cudgewa.—(*Beechworth*, 4531/187.)

Lot 28. Block (No. 8939)—380 acres, allotment 28, parish of Bruarong, recently licensed to F. Lambert.—(*Beechworth*, 4537/187.)

#### HAMILTON, STAWELL, ST. ARNAUD, AND ECHUCA DIVISIONS.

Lot 29. Block (No. 4102)—792 acres, Timber reserve, allotment 44, parish of Weecurra, recently licensed to F. Sutton.—(*Hamilton*, 2831/123.)

Lot 30. Block (No. 7744)—4,500 acres, at south-east corner of parish of Boroka, formerly licensed to E. H. Evans.—(*Stawell*, 281/123.)

Lot 31. Block (No. 8928)—40 acres, the portion of Water Supply and Gravel reserve, between allotments 4 and 24, section 3, held by J. Slorack, parish of Landsborough.—(*Stawell*, 2201/42.)

Lot 32. Block (No. 8929)—34 acres, Quarry reserve, adjoining holdings of Vanrenan and Stewart, parish of Kooreh.—(*St. Arnaud*, W., 9211.)

Lot 33. Block (No. 8930)—635 acres, allotment 45, parish of Boola Boloke, forfeited by T. F. Clarke.—(*St. Arnaud*, 2123/67.)

Lot 34. Block (No. 8931)—8,810 acres, allotments 8, 9, 10, and 11, parish of Cohuna, on Gunbower Island.—(*Echuca*, H.57482.)

Lot 35. Block (No. 8940)—5 acres, the State school site, south-west and adjoining allotment 5A, parish of Werriko.—(*Hamilton*, B.82108.)

#### MELBOURNE, GEELONG, SALE, AND BAIRNSDALE DIVISIONS.

Lot 36. Block (No. 6406)—11,000 acres, the remnant of Old Ayrey's Inlet Run, parishes of Boonah and Angahook, recently licensed to E. Mountjoy.—(*Geelong*, 1588/187.)

Lot 37. Block (No. 7704)—9,300 acres, between Gellibrand River, Sandy Creek, and north of Chappel's Creek, and the grazing licences of C. Crowe and R. Glasgow, excising 700 acres, between the Gellibrand and S. Smith's allotment, parishes of Barwongemoong and Moomowroong.—(*Geelong*, 1909/123.)

Lot 38. Block (No. 8259)—34,600 acres, the forfeited Little River Run, parishes of Chilpin, Bermarr, and part of Ingeegoobee, recently licensed to J. C. Rogers.—(*Bairnsdale*, 1805/187.)

Lot 39. Block (No. 8474)—79 acres, site for Reformatory school, south of the road, township of Weeawuk, parish of Binginwarri.—(*Melbourne*, 3265/187.)

Lot 40. Block (No. 8643)—90 acres, the Tyabb Water Hoies reserve, parish of Tyabb, between allotments 2, B, 28C, 28E, 28, 28D, and 27A.—(*Melbourne*, 3120/187.)

Lot 41. Block (No. 8932)—8,000 acres, the south-east portion of the parish of Tonghi, recently licensed to J. Batten.—(*Bairnsdale*, 1062/187.)

Lot 42. Block (No. 8933)—26,700 acres, Blocks D and E, south-west of Toonginooka River, parish of Toonginooka, recently licensed to J. C. Rogers.—(*Bairnsdale*, 1810/187.)

Lot 43. Block (No. 8934)—10,588 acres, known as Suggan Buggan run, parishes of Ingeegoobee and Chilpin, recently licensed to E. O'Rourke.—(*Bairnsdale*, 1728/187.)

Lot 44. Block (No. 8935)—576 acres, part of allotment 50, parish of Walla Wallock, recently licensed to A. G. Fletcher.—(*Sale*, 427/187.)

Lot 45. Block (No. 8936)—20 acres, section 21, Broadmeadows, the old Cricket reserve, on Forman-street, on Moonee Ponds Creek.—(*Melbourne*, C.25746.)

Lot 46. Block (No. 8937)—1,200 acres, allotment 74, parish of Lorne, and part allotment 5, to Jamieson Creek, parish of Kaanglang.—(*Geelong*, 1345/187.)

Lot 47. Block (No. 8938)—2,348 acres, allotments 15, 16, and 17, section A, parish of Yaughter.—(*Geelong*, 1976/187.)

#### \*BLOCK WITHDRAWN.

Notice is hereby given that Lot 4 is now withdrawn from tender.

J. W. SKENE,  
Secretary for Lands.

Lands Department,  
Melbourne, 12th September, 1904.

#### TENDERS FOR WATTLE BARK, STATE FORESTS TIMBER RESERVES, ETC

TENDERS indorsed "Tender for Wattle Bark, lot ——" and addressed to the Secretary for Agriculture, will be received at the Department of Agriculture (Forest Branch), Melbourne, up to Twelve noon on Wednesday, the 5th October, 1904, for the right to strip and remove wattle bark on and from the following areas. The general conditions, hereunder will apply in every case where not expressly stated to the contrary, and special conditions will also apply where provided. Full particulars may be obtained from the officer in charge in each case or on application to the Forest Branch of this Department.—(F.39638.)

#### GENERAL CONDITIONS

1. No tender will necessarily be accepted.
2. The deposit mentioned in each case must accompany each tender.
3. Tenders must be AT A UNIVERSAL PRICE PER TON, IRRESPECTIVE OF THE SPECIES OF WATTLE, and the bark must be weighed at the weighbridge named in each case, or at a weighbridge approved by the officer in charge and at the expense of the licensee. Duplicate weighbridge tickets must be provided, and, if so directed by him, the bark must be weighed in the presence of the officer in charge.
4. Royalty must be paid in two instalments, the first payment covering all bark removed by 1st December, 1903, and the second payment covering all bark removed by 28th February, 1904, by which latter date all work must cease, and all bark, stripped or otherwise, remaining on the area after that date shall be the property of the Crown.
5. No tree shall be felled or stripped on any beauty spot, picnic ground, or on any portion of any area which the officer in charge points out as not to be operated upon, and no particular tree, specially marked by him to remain standing, shall be felled or stripped, wherever situated.
6. No tree shall be felled so as to fall into any water-course, or so as to obstruct any road or track.

7. No tree of less than 5 inches diameter at a height of 2 feet from the ground shall be stripped when of the black or feather-leaved variety, or less than 2½ inches in diameter at a height of 2 feet from the ground, when of the broad-leaved species, unless otherwise stated herein, and wherever a size limit is mentioned it shall be at a height of 2 feet from the ground. Notwithstanding this, trees of any diameter may be stripped with the express permission of the officer in charge, if diseased, or for other, in his opinion, valid reason.

8. The whole work to be done under the supervision of the officer in charge, and in accordance with his instructions.

9. Bark must be properly bundled, securely tied, and stacked in heaps of not less than 10 cwt., in clear places only, and the licensee must take every reasonable precaution against fire. A space of at least 40 feet round each stack must be cleared of grass and rubbish.

10. No bark must be removed without the express permission of the officer in charge.

11. Camps must be pitched and fires lighted only in such places as shall be pointed out by the officer in charge, and the licensee shall, on demand of that officer, instantly dismiss from his employ any person or persons who shall carelessly use, leave, or light any fire, whether by smoking, cooking, or other operations, or who shall otherwise act in contravention of these conditions.

12. No live tree, other than wattle, must be cut or broken or firewood used, without the express permission of the officer in charge.

13. The violation of any of the above or hereafter conditions will render the licence null and void, and the Honorable the Minister of Agriculture shall have power to confiscate to the Crown all bark stripped to date of voidance. The officer in charge, in his discretion, shall have power to instantly suspend operations pending the decision of the Honorable the Minister of Agriculture being made known.

J. MURRAY,  
Minister of Agriculture.

Department of Agriculture (Forests Branch),  
Melbourne, 13th September, 1904.

#### Schedule for Wattle Bark Tenders, 1904.

##### ST. ARNAUD DISTRICT.

Lot 1. Tehuter and Wehla Timber Reserves.—Estimated quantity, about 10 tons. No size limit. Broad-leaf and black feather-leaf wattle. Deposit, £2. Weighbridge, St. Arnaud. Officer in charge.—Mr. H. S. Dixon, Forester, St. Arnaud.

##### MOUNT BECKWORTH STATE FOREST.

Lot 2. Mount Beckworth State Forest, near Clunes.—Estimated quantity, about 20 tons. Black feather-leaf wattle. Deposit, £10. Weighbridge, Clunes or Ballarat.

Note.—That certain trees above 5 inches in diameter, marked by Forest Officer as reserved shall not be stripped.

Officer in charge.—Mr. J. Semmens, Forester, Maryborough.

##### STAWELL DISTRICT.

Lot 3. Ararat Timber Reserve, near Asylum Paddock and Agricultural College Reserve.—Broad-leaf and black feather-leaf wattle. Estimated quantity, 4 tons. Size limit, 1½ inches diameter for broad-leaf, and for black feather-leaf, 4 inches diameter. Deposit, £2. Weighbridge, Ararat.

Lot 4. Ararat Timber Reserve, west of Stawell and Ararat railway line, and in vicinity of Picnic Gully and Opossum Gully.—Broad-leaf and black feather-leaf wattle. About 1½ tons. Size limit, broad-leaf, 1½ inches; black, 4 inches diameter. Deposit, £1. Weighbridge, Ararat.

Lot 5. Cathcart Timber Reserve.—Broad-leaf wattle. Estimated quantity, 2 tons. Size limit, 2 inches diameter. Deposit, 10s. Weighbridge, Ararat.

Lot 6. Jallukar Timber Reserve.—Broad-leaf wattle. Estimated quantity, 1½ tons. Size limit, 1½ inches diameter. Deposit, £1. Weighbridge, Ararat.

Lot 7. Crown lands, parishes Stawell, Mokepilly, Conceonella, Watta Wella, and Hlawarra.—Broad-leaf wattle. Estimated quantity, 1½ tons. Size limit, 1 inch. Deposit, 10s. Weighbridge, Stawell.

Officer in charge.—Mr. R. A. Harvey, Forester, Stawell.

##### VICTORIA VALLEY, GRAMPIONS STATE FOREST.

Lot 8. Grazing Block A, Grampians State Forest.—Black feather-leaf wattle. Estimated quantity, 20 tons. Size limit, 5 inches. Deposit, £5. Weighbridges, Hamilton, Stawell, or Horsham, as may be arranged.

Lot 9. Grazing Block B, Grampians State Forest (including area at Philip Island between Scrubby and Valley Creeks, about 150 acres to be stripped in a face).—Black feather-leaf wattle. Estimated quantity, 30 tons. Size limit, 5 inches. Deposit, £5. Weighbridges, Hamilton, Stawell, or Horsham, as may be arranged.

Lot 10. Grazing Block C, Grampians State Forest.—Black feather-leaf wattle. Estimated quantity, 25 tons. Size limit, 5 inches. Deposit, £5. Weighbridges, Hamilton, Stawell, or Horsham, as may be arranged.

Officer in charge.—Mr. J. Elliot, Victoria Valley, Brimpaen, *via* Horsham.

##### MOUNT COLE STATE FOREST.

Lot 11. Mt. Lonarch Ranges, east of Raglan and Glenlogie roads to forest boundary.—Silver wattle bark. Estimated quantity, 25 tons. Size limit, 2½ inches 2 feet from ground. Deposit, £5. Weighbridge, Beaufort or Amphitheatre.

Lot 12. South and western falls of Mt. Ben Nevis, west from vicinity of Quartz Creek to forest boundary.—Silver wattle bark. Estimated quantity, 18 tons. Size limit, 2½ inches 2 feet from ground. Deposit, £4. Weighbridge, Middle Creek or Ararat.

Lot 13. Between Hickman's Creek and a strip 10 chains wide along the west bank of the Wimmera River.—Silver wattle bark. Estimated quantity, 30 tons. Size limit, 2½ inches 2 feet from ground. Deposit, £5. Weighbridge, Amphitheatre.

Lot 14. Between Fiery Creek and Middle Creek (but not including the Cave Hill Wattle Plantation Reserve).—Silver wattle bark. Estimated quantity, 20 tons. Size limit, 2½ inches 2 feet from ground. Deposit, £4. Weighbridge, Beaufort or Middle Creek.

Officer in charge.—Mr. T. D. Bailes, Beaufort.

##### LANGI KAL KAL TIMBER RESERVE.

Lot 15. Between New Breakneck-road and Lexton-Waterloo-road, south from summit of Mt. Ben Major to reserve boundary.—Silver wattle bark. Estimated quantity, 12 tons. Size limit, 2½ inches 2 feet from ground. Deposit, £3. Weighbridge, Beaufort.

Lot 16. Northern fall of Mt. Ben Major to reserve boundary (north).—Silver wattle bark. Estimated quantity, 8 tons. Size limit, 2½ inches 2 feet from ground. Deposit, £3 10s. Weighbridge, Amphitheatre.

Lot 17. East of Lexton-Beaufort-road to reserve boundary.—Silver wattle bark. Estimated quantity, 10 tons. Size limit, 2½ inches 2 feet from ground. Deposit, £3. Weighbridge, Beaufort.

Officer in charge.—Mr. T. D. Bailes, Beaufort.

##### RAGLAN STATE FOREST.

Lot 18. South fall of Divide between Old and New Breakneck roads.—Black wattle bark. Estimated quantity, 3 tons. Size limit, 2½ inches 2 feet from ground. Deposit, £3. Weighbridge, Amphitheatre.

Officer in charge.—Mr. T. D. Bailes, Beaufort.

##### TARNAGULLA DISTRICT.

Lot 19. Reserve at Mt. Korong, parish of Korong; reserve at Borung, held under licence by D. Chalmers and, part of parish of Wehla, known as "The Granites," on the east side of the township of Wehla.—Black feather-leaf wattle. Estimated quantity, 20 tons. Size limit, 4 inches. Deposit, £4. Weighbridges, Korong, Wehla, Bendigo, St. Arnaud, Borung, Korong Vale.

Officer in charge.—Mr. T. Major, Tarnagulla.

Note.—Any unhealthy tree under 4 inches marked or indicated by officer in charge must be stripped.

##### GLENLEE TIMBER RESERVE.

Lot 20. Broad-leaf wattle bark. Estimated quantity, 8 tons. Size limit, 4 inches diameter. Deposit, £4. Weighbridge, Nhill or Jeparit.

Officer in charge.—Mr. E. O'Sullivan, Jeparit.

##### HEALESVILLE DISTRICT.

Lot 21. All Crown lands, parish of Yuonga, situated in Dee River Valley (excepting 1 chain on each side of stream).—Silver wattle bark. Estimated quantity, 50 tons. Size limit, 4 inches diameter. Deposit, £5. Weighbridge, West Warburton.

Lot 22. Crown lands, parish of Queenstown.—Mostly black feather-leaf wattle bark. Estimated quantity, 10 tons. Size limit, 4 inches diameter. Deposit, £4. Weighbridge, Yarra Glen or Eltham.

Officer in charge.—Mr. D. Ingle, Healesville.



## Insolvency Notices.

## INSOLVENCIES—MELBOURNE.

**R**ETURN of Melbourne Insolvencies during the week ending the 12th day of September, 1904.

*Date, name, trade, address, assignee.*

7th September.

Thomas Blades, formerly wool, skin, and hide merchant, West Footscray, Baillieu.

*Nisi, 19th August.—Absolute, 8th September.*

Daniel Rutter Long, chemist, Richmond, Baillieu.

9th September.

James Miller, dealer and commission agent, Hampton, Brown.

W. S. A. PONSFORD,  
Chief Clerk.

In the Court of Insolvency, Central District, at Melbourne.

**N**OTICE is hereby given that the estates of Thomas Blades, of West Footscray, formerly wool, skin, and hide merchant; Daniel Rutter Long, of Richmond, chemist; James Miller, of Hampton, dealer and commission agent, have been sequestrated, and that general meetings of creditors in the said estates will be held at the Insolvency Court Offices, the Law Courts, in the city of Melbourne, on Wednesday, the 21st day of September, A.D. 1904, at the hour of half-past Ten o'clock in the forenoon, for the election of trustees and for the other purposes mentioned in the 53rd section of the *Insolvency Act 1890*.

Dated at Melbourne this 12th day of September, A.D. 1904.

W. S. A. PONSFORD,  
Chief Clerk.

In the Court of Insolvency, Southern District, at Ballarat.

**N**OTICE is hereby given that the estate of John Guppy, of Ballarat, contractor, has been sequestrated, and that a general meeting of creditors in the said estate will be held at the Insolvency Court Offices at Ballarat, on Thursday, the 22nd day of September, A.D. 1904, at the hour of half-past Ten o'clock in the forenoon, for the election of trustees and for the other purposes mentioned in the 53rd section of the *Insolvency Act 1890*.

Dated at Ballarat this 12th day of September, A.D. 1904.

D. F. McGRATH,  
Chief Clerk.

In the Court of Insolvency at Bendigo, Midland District.

**N**OTICE is hereby given that the estate of Thomas Ely Johns, of Newbridge, miner, has been sequestrated, and that a general meeting of creditors in the said estate will be held at the Insolvency Court Offices at Bendigo, on Wednesday, the 21st day of September, A.D. 1904, at the hour of half-past Ten o'clock in the forenoon, for the election of trustees and for the other purposes mentioned in the *Insolvency Acts*.

Dated at Bendigo this 7th day of September, A.D. 1904.

E. WILLIAMS,  
Chief Clerk.

In the Court of Insolvency, Seymour.

**N**OTICE is hereby given that the estate of Edward Boyce, of Avenel, railway employé, has been sequestrated, and that a general meeting of creditors in the said estate will be held at the Insolvency Court Offices at Seymour, on Wednesday, the 22nd day of September, A.D. 1904, at the hour of half-past Ten o'clock in the forenoon, for the election of trustees and for the other purposes mentioned in the 53rd section of the *Insolvency Statute 1890*.

Dated at Seymour this 13th day of September, A.D. 1904.

J. A. COSTA,  
Chief Clerk.

In the Court of Insolvency at St. Arnaud.

**N**OTICE is hereby given that the estate of Thomas Cornelius Adair, of St. Arnaud, in Victoria, formerly a brickmaker, but now a labourer, has been sequestrated, and that a general meeting of creditors in the said estate will be held at the Insolvency Court Offices at St. Arnaud, on Thursday, the 22nd day of September, A.D. 1904, at the hour of half-past Ten o'clock in the forenoon, for the election of trustees and for the other purposes mentioned in the 53rd section of the *Insolvency Act 1890*.

Dated at St. Arnaud this 12th day of September, A.D. 1904.

W. A. L. FOSTER,  
Chief Clerk.

In the Court of Insolvency, Western District, at Warrnambool.

**N**OTICE is hereby given that the estate of Bernard Murphy, of Korait-street, Warrnambool, labourer, has been sequestrated, and that a general meeting of creditors in the said estate will be held at the Insolvency Court Offices at Warrnambool, on Tuesday, the 20th day of September, A.D. 1904, at the hour of half-past Ten o'clock in the forenoon, for the election of trustees and for the other purposes mentioned in the 53rd section of the *Insolvency Act 1890*.

Dated at Warrnambool this 8th day of September, A.D. 1904.

CHAS. J. GREY,  
Chief Clerk.

In the Court of Insolvency at Yarrowonga.

**N**OTICE is hereby given that the estate of James Arthur Wardle, of Yarrowonga, labourer, has been sequestrated, and that a general meeting of creditors in the said estate will be held at the Insolvency Court Offices at Yarrowonga, on Wednesday, the 21st day of September, A.D. 1904, at the hour of half-past Ten o'clock in the forenoon, for the election of trustees and for the other purposes mentioned in the 53rd section of the *Insolvency Act 1890*.

Dated at Yarrowonga this 7th day of September, A.D. 1904.

JOHN M. HEWITT,  
Chief Clerk.

## Private Advertisements.

## TOWN OF MALVERN.

By-LAW No. 45.

A By-law of the Town of Malvern, made under section 197 of the *Local Government Act 1903*, and numbered 45, for prohibiting spitting or expectorating on footpaths, and for prohibiting the throwing, placing, or leaving upon any footway of orange peel, banana peel, or other vegetable matter.

**I**N pursuance of the powers conferred by the *Local Government Act 1903*, the Mayor, Councillors, and Burgesses of the Town of Malvern order as follows:—

1. No person shall spit or expectorate on the footpath of any street in the Town of Malvern.
2. No person shall throw, place, or leave upon the footpath of any street within the said town orange peel or banana peel or other vegetable matter.
3. Every person who shall, by any wilful act or default, be guilty of any breach of any of the provisions of the foregoing by-law shall be liable for any such offence to a penalty not exceeding Two pounds, nor less than Two shillings and sixpence, for each such breach.

This by-law shall come into operation and commence to have effect immediately upon its publication, as provided by the *Local Government Act 1903*, in the *Government Gazette*.

Resolution for passing this by-law agreed to by the Council the first day of August, 1904, and confirmed the fifth day of September, 1904.

The common seal of the Town of Malvern was affixed hereto in the presence of—

W. H. LEWIS, Mayor.  
ALEX. CAMERON,  
Member of the Council of the Town of Malvern.  
FRED HUGHES, Town Clerk.

## TOWN OF MALVERN.

By-LAW No. 46.

A By-law of the Town of Malvern, made under section 197 of the *Local Government Act 1903*, and numbered 46, for prohibiting the writing, painting, printing, stencilling, placing, or affixing of any letter, figure, device, sign, or advertisement upon any footpath.

**I**N pursuance of the powers conferred by the *Local Government Act 1903*, the Mayor, Councillors, and Burgesses of the Town of Malvern order as follows:—

1. No person shall write, paint, print, stencil, place, or affix, or cause to be written, painted, printed, stencilled, placed, or affixed any letter, figure, device, sign, or advertisement upon any footpath in the Town of Malvern.
2. Every person who shall, by any wilful act or default, be guilty of any breach of any of the provisions of the foregoing by-law, shall be liable for any such offence to a penalty not exceeding Five pounds nor less than Five shillings for each such breach.

This by-law shall come into operation, and commence to have effect immediately upon its publication, as provided by the *Local Government Act 1903*, in the *Government Gazette*.

Resolution for passing this by-law agreed to by the Council the first day of August, 1904, and confirmed the fifth day of September, 1904.

The common seal of the Town of Malvern was affixed hereto in the presence of—

W. H. LEWIS, Mayor.  
ALEX. CAMERON,  
Member of the Council of the Town of Malvern.  
FRED HUGHES, Town Clerk.

## TOWN OF MALVERN.

## BY-LAW No. 47.

A By-law of the Town of Malvern, made under section 197 of the *Local Government Act 1903*, and numbered 47, for regulating and prohibiting the use in or on any fence or other erection on land adjoining any street or road of any wire with spikes or jagged projections.

IN pursuance of the powers conferred by the *Local Government Act 1903*, the Mayor, Councillors, and Burgesses of the Town of Malvern order as follows:—

1. No person shall use or place, or cause to be used or placed, in or on any fence or other erection adjoining any street or road in the Town of Malvern any wire with spikes or jagged projections, unless the same be placed either on the inside of the posts of such fence or erection, or at a height of not less than 6 feet above the level of such street, and unless two wires at least free from spike or jagged projections be placed on the outside of such posts or pass through the centre thereof, such last-mentioned wires not to be less than 18 inches and not more than 2 feet 6 inches apart.

2. This by-law shall apply to and have operation throughout the whole of that part of the said Town which is on the western side of Burke-road (including the west side of Burke-road), and that part of the said Town which is on the eastern side of Burke-road, and bounded on the north by Manning-road, on the east by Darling-road, on the south by Waverley-road, and on the west by Burke-road (including that portion of the east side of Burke-road which is between Manning-road and Waverley-road).

3. Every person who shall, by any wilful act or default, be guilty of any breach of any of the provisions of the foregoing by-law, shall be liable for any such offence to a penalty not exceeding Five pounds, nor less than Five shillings, for each such breach.

In the interpretation of this by-law the word "person" shall include corporation.

This by-law shall come into operation and commence to have effect immediately upon its publication, as provided by the *Local Government Act 1903*, in the *Government Gazette*.

Resolution for passing this by-law agreed to by the Council the first day of August, 1904, and confirmed the fifth day of September, 1904.

The common seal of the Town of Malvern was affixed hereto in the presence of—

(SEAL) W. H. LEWIS, Mayor.  
ALEX. CAMERON,  
Member of the Council of the Town of Malvern.  
FRED HUGHES, Town Clerk.

## TOWN OF MALVERN.

## BY-LAW No. 48.

A By-law of the Town of Malvern, made under section 197 of the *Local Government Act 1903*, and numbered 48, for prohibiting cattle being allowed to graze or wander upon any land not enclosed by a substantial fence.

IN pursuance of the powers conferred by the *Local Government Act 1903*, the Mayor, Councillors, and Burgesses of the Town of Malvern order as follows:—

1. No person shall permit or suffer any cattle belonging to him or under his care or control to graze or wander upon any land within the said Town not enclosed by a substantial fence.

2. Every person who shall, by any wilful act or default, be guilty of any breach of any of the provisions of the foregoing by-law, shall be liable for any such offence to a penalty not exceeding Ten pounds, nor less than Five shillings for each such breach.

3. In the interpretation of this by-law words importing the masculine gender shall be deemed and taken to include females, and the singular the plural, and the plural the singular, and the word "person" shall include corporation, and the word "cattle" shall include horses, mares, fillies, foals, geldings, colts, bulls, bullocks, cows, heifers, steers, calves, asses, mules, sheep, ewes, wethers, rams, lambs, goats, and swine.

This by-law shall come into operation and commence to have effect on the 1st day of January, 1905.

Resolution for passing this by-law agreed to by the Council the first day of August, 1904, and confirmed the fifth day of September, 1904.

The common seal of the Town of Malvern was affixed hereto in the presence of—

(SEAL) W. H. LEWIS, Mayor.  
ALEX. CAMERON,  
Member of the Council of the Town of Malvern.  
FRED HUGHES, Town Clerk.

## TOWN OF MALVERN.

## BY-LAW No. 49.

A By-law of the Town of Malvern, made under section 197 of the *Local Government Act 1903*, and numbered 49, for preserving good order and decency in any building belonging to the Municipality or under the control and management of the Council, and for preventing damage to such building and to the furniture and fittings thereof, and for regulating any meeting or gathering held therein.

IN pursuance of the powers conferred by the *Local Government Act 1903*, the Mayor, Councillors, and Burgesses of the Town of Malvern order as follows:—

1. No person shall in any building belonging to the Municipality, or under the control and management of the Council, and whether at any meeting or gathering therein or not—

(a) Behave in an improper, disorderly, or indecent manner; or

(b) Expectorate or spit upon the floor, walls, furniture, or fittings of such building; or

(c) Injure or damage the said building or any of the said furniture or fittings thereof.

2. No person shall at any meeting or gathering held in any such building—

(a) Stand upon any chair or seat, or stand or sit upon any window-sill, cornice, balcony, or staircase railing; or

(b) Disturb or interrupt any such meeting or gathering; or

(c) Curse or swear, or use any gross, indecent, or abusive language; or

(d) Be guilty of any insulting or riotous conduct; or

(e) Be drunk; or

(f) Take part in any disturbance or disorder.

3. Every person who shall, by any wilful act or default, be guilty of any breach of any of the provisions of the foregoing by-law, shall be liable for any such offence to a penalty not exceeding Five pounds, nor less than Five shillings for each such breach.

This by-law shall come into operation and commence to have effect immediately upon its publication, as provided by the *Local Government Act 1903*, in the *Government Gazette*.

Resolution for passing this by-law agreed to by the Council the first day of August, 1904, and confirmed the fifth day of September, 1904.

The common seal of the Town of Malvern was affixed hereto in the presence of—

(SEAL) W. H. LEWIS, Mayor.  
ALEX. CAMERON,  
Member of the Council of the Town of Malvern.  
1453 FRED HUGHES, Town Clerk.

## BOROUGH OF HAMILTON.

## REGULATION No. 28.

NOTICE is hereby given that on the 11th day of August, 1904, the Council of the Borough of Hamilton made a Regulation, No. 28, and entitled "A Regulation of the Borough of Hamilton, made under a by-law of the above-named borough, numbered 17, for regulating Passenger Vehicles" and that a copy of such regulation is open for inspection at the office of the said Council, at the Town Hall, in Gray-street, Hamilton.

Dated the sixth day of September, 1904.

1441 FRANK HAMMOND, Town Clerk.

## BOROUGH OF WANGARATTA.

## BY-LAW No. 20, MADE UNDER THE PROVISIONS OF THE FACTORIES AND SHOPS ACTS.

A By-law of the Borough of Wangaratta, made under the Factories and Shops Acts, and numbered Twenty, for closing all classes of shops other than those mentioned in the Fourth Schedule of the *Factories and Shops Act 1890* on one day in each week from the hour of One o'clock in the afternoon.

IN pursuance of the Factories and Shops Acts, the Mayor, Councillors, and Burgesses of the Borough of Wangaratta order as follows:—

1. By-law numbered one of the Borough of Wangaratta, made under the provisions of the *Factories and Shops Act 1890* is hereby repealed.

2. All shops within the Borough of Wangaratta other than those mentioned in the Fourth Schedule to the *Factories and Shops Act 1890* shall be closed from the hour of One o'clock in the afternoon of Wednesday in each week, excepting in such weeks wherein such shops have been or may be closed for the whole of a public holiday occurring in such week.

3. This by-law shall apply to and have operation throughout the whole of the municipal district.

Resolution for passing this by-law agreed to by the council the eighth day of August, 1904, and confirmed the fifth day of September, 1904.

(SEAL) ALFRED HARRISON, Mayor.  
1442 A. FULTON, Town Clerk.

## SHIRE OF BROADMEADOWS.

By-Law No. 5.

A By-law of the Shire of Broadmeadows, made under Section 197, Part VII., of the *Local Government Act 1903*, and numbered 5, and for the adoption of such of the provisions of the 13th schedule of the *Local Government Act 1903* as are contained in Part X., subdivision 36, under the heading of "Carriage of Persons and Goods."

IN pursuance of the powers conferred by the *Local Government Act 1903*, the President, Councillors, and Ratepayers of the Shire of Broadmeadows order as follows:—

That such provisions of the 13th schedule of the *Local Government Act 1903* as are contained in Part X., subdivision 36, under the heading "Carriage of Persons and Goods," and the same are hereby adopted in and for the Shire of Broadmeadows.

The resolution for passing the foregoing by-law was agreed to by the Council of the Shire of Broadmeadows at a meeting held on the 28th day of July, One thousand nine hundred and four, and confirmed in a subsequent meeting, held on the twenty-ninth day of August, One thousand nine hundred and four, and sealed with the common seal of the shire, and passed on the twenty-ninth day of August, One thousand nine hundred and four.

(Signed) A. S. HARMAN, President.  
(SEAL) WM. LANGFORD, Councillor.  
E. P. MUNTZ, Secretary.

1435

## SHIRE OF POOWONG AND JEETHO.

IN pursuance of the powers conferred by section 475 of the *Local Government Act 1903*, the Council of the Shire of Poowong and Jeetho doth hereby order that the land hereunder described, which has been taken, purchased, or acquired by them, shall be a public highway from and after the date of the publication of this Order in the *Government Gazette*.

All that piece or parcel of land, being portion of Crown allotment 40, parish of Jeetho, county of Mornington, commencing at a point on the south boundary of the aforesaid allotment twenty-eight chains thirty-eight links and two tenths from the south-east corner; thence N. 42° 4' W. two chains twenty-two links; thence N. 28° 6' W. three chains ninety-eight links and eight-tenths; thence N. 5° 31' W. one chain thirty-seven links; thence S. 20° 40' E. two chains ninety-nine links and two-tenths; thence S. 31° 15' E. four chains forty-nine links and eight-tenths to the commencing point.

Dated this 23rd day of August, 1904.  
The common seal of the President, Councillors, and Ratepayers of the Shire of Poowong and Jeetho was hereunto affixed in the presence of—

(SEAL) H. G. ROSE, President.  
T. J. COVERDALE, Councillor.  
P. A. LOH, Councillor.  
E. DIXON, Secretary.

1448

## SHIRE OF POOWONG AND JEETHO.

NOTICE is hereby given that the Council of the Shire of Poowong and Jeetho propose to borrow the sum of Three hundred pounds (£300) for the purpose of making improvements and alterations to the municipal sale-yards at Korumburra, such sum to be raised by the issue of six Fifty-pound (£50) debentures. The rate of interest to be named in the debentures is Four pounds ten shillings per centum per annum, the currency of the debentures twenty-five years, and the amount of sinking fund two pounds ten shillings per centum per annum. The said debentures will be made due and payable at the Bank of Australasia at Korumburra.

The plans and estimated cost of the work referred to above are open for inspection at the Shire Hall, Jeetho.

E. DIXON, Shire Secretary.  
Jeetho, 12th September, 1904. 1449

## SHIRE OF WARRNAMBOOL.

THURSDAY, the 13th October, 1904, has been proclaimed a Public Holiday throughout this Shire.  
L. CRAWLEY.  
1494

## CHURCH ASSEMBLY, DIOCESE OF WANGARATTA.

NOTICE is hereby given that the Bishop of Wangaratta has convened the Church Assembly for Monday, the 10th day of October next, at Eight o'clock in the evening, at the Council Chambers, Wangaratta.

GEO. G. LAMBLE, Registrar of the Diocese of Wangaratta.  
1437

STRAYED, dark cream pony horse, H near shoulder Reward.

T. J. MORROW, 34 Alexandra-street, East St. Kilda. 1431

NOTICE is hereby given that the partnership heretofore existing between Patrick Murphy, James Murphy, and Alfred Ernest Edward Wallis as butchers, at Rochester, has been dissolved by mutual consent, as from 31st day of August, 1904.

All debts due to the firm are requested to be paid to the said Alfred Ernest Edward Wallis, at his office, at Rochester. Dated this fifth day of September, 1904.

PATRICK MURPHY.  
JAMES MURPHY.  
ALF. E. E. WALLIS.

Cohen, Kirby, and Woodward, solicitors, Bendigo and Rochester. 1430

NOTICE is hereby given that the partnership between James Donaldson and John McGregor, formerly carrying on business as boot and shoe makers, under the style of "Donaldson and McGregor," at Number 68 Stevedore-street, Williamstown, was dissolved by mutual consent on the 26th day of August, 1904.

Dated this 9th day of September, 1904.  
T. HENDERSON, solicitor, 450 Little Collins-street, Melbourne. 1439

NOTICE is hereby given that the partnership hitherto existing between John Robertson and Alfred Lindsay Collins, in the business of farmers, carried on by them at Jindivick, in Victoria, has been dissolved as from the twenty-ninth day of January, One thousand nine hundred and four. The said business will be carried on by the said John Robertson solely. He will receive all moneys payable to and pay all debts owing by the partnership.

Dated the 6th day of September, One thousand nine hundred and four.

JOHN ROBERTSON.  
ALFRED LINDSAY COLLINS.

1483

Extract from *The London Gazette*, 2nd August, 1904.

NOTICE is hereby given that the partnership lately subsisting between us, the undersigned Joseph Sniders, Michael Schneiders, Barnett Sniders, and Louis Schneiders, carrying on business as wholesale clothiers, cap manufacturers, and general merchants, under the style or firm of S. Schneiders and Son, at Durward-street, Whitechapel, E., and at Melbourne, in the Commonwealth of Australia, and elsewhere under the style or firm of J. and B. Sniders, was dissolved so far as regards the said Joseph Sniders by mutual consent on the thirtieth day of June, One thousand nine hundred and four.

As witness our hands this twenty-seventh day of July, One thousand nine hundred and four.

J. SNIDERS.  
M. SCHNEIDERS.  
B. SNIDERS.

By L. Schneiders, his attorney  
duly authorized.  
L. SCHNEIDERS.

1486

NOTICE is hereby given that the partnership hitherto subsisting between George Cooper and John Monteith Laird, trading as Cooper and Laird, of Como-parade, Mentone, in the State of Victoria, dairy produce merchants, &c., was dissolved by mutual consent as and from the thirty-first day of August, 1904.

All liabilities due by the late firm will be discharged by the said John Monteith Laird, who will also receive all accounts due to the late firm.

Dated this 1st day of September, 1904.

(Signed) GEO. COOPER.  
J. M. LAIRD.

Witness—K. S. COOPER. 1488

## THE GENERAL FINANCE, AGENCY, AND GUARANTEE COMPANY OF AUSTRALIA LIMITED (IN LIQUIDATION).

To the Registrar-General.

THE General Finance, Agency, and Guarantee Company of Australia Limited (in liquidation) hereby give you notice, in accordance with the *Companies Act 1890*, that the registered office of the company is now situated at 424 Chancery-lane, Melbourne.

Dated this seventh day of September, One thousand nine hundred and four.

J. H. RILEY, Liquidator.  
Pavey, Wilson, and Cohen, 61 Queen-street, Melbourne,  
solicitors for the above company. 1459

## THE DRYSDALE DAIRY COMPANY PTY. LTD. (IN LIQUIDATION.)

NOTICE OF FINAL MEETING.

THE Final Meeting of Shareholders in the above company will be held at the Chamber of Commerce, 17 Malop-street, Geelong, at Three p.m., on Monday, 17th October, 1904.

To receive the liquidator's final statement of account of the winding up of the company.  
Business.  
1496 HARRY BECHERVAISE, Liquidator.

THE SIMPLEX ACETYLENE GAS GENERATOR  
COMPANY LIMITED, MALDON.

NOTICE is hereby given that the registered office of the above company is situated at High-street, Maldon.  
1430 W. T. ROLLASON, Secretary.

NOTICE is hereby given that the registered office of The Drouin Co-operative Butter Factory Company Limited is situate at Drouin.

Dated this sixth day of September, 1904.

J. C. SNOWBALL, Managing Director.

E. CORNWELL, ) Directors.

JOHN HIGGS, )

M. Davine, Warragul, solicitor for said company. 1479

In the Supreme Court of the State of Victoria.—*Fi. Fa.*  
NOTICE is hereby given that under and by virtue of certain process issued out of the Supreme Court of the State of Victoria, and directed to the Sheriff, requiring him to levy certain moneys of the real and personal estate of Catherine Fox, the said Sheriff will, on Friday, the 21st day of October, 1904, at the hour of Two o'clock in the afternoon, sell, or cause to be sold, at the Court House, Hamilton, in said State (unless the said process shall have been previously satisfied or the said Sheriff be otherwise stayed):—

All the right, title, and interest (if any) of the said Catherine Fox in and to all that allotment or parcel of land in the State of Victoria, and being allotment 9 of section 2, township and parish of Dunkeld, county of Villiers, and containing 2 roods, or thereabouts; also, all that allotment or parcel of land in the State of Victoria, and being allotment 10 of section 2, township and parish of Dunkeld, county of Villiers, and containing 2 roods, or thereabouts; also, all that parcel of land in the State of Victoria, and being allotment 5 of section 19, parish of Dunkeld, county of Villiers, and containing 1 acre 3 roods and 16 perches, or thereabouts; and, also, all those allotments or parcels of land in the State of Victoria, and being allotments 1 and 2 of section 1, township and parish of Dunkeld, county of Villiers, and each containing 2 roods, or thereabouts.

Terms: Cash on fall of the hammer.

Dated at Warrnambool this 10th day of September, 1904.

THOMAS MURRELL,  
Sheriff's Officer.

1453

PURSUANT to the *Trusts Act 1890*, notice is hereby given that all creditors and others having any claims against the estate of Robert McClelland, late of Enfield, in the State of Victoria, hotelkeeper, deceased (who died on the twenty-eighth day of June, 1904, and probate of whose will was, on the thirtieth day of July, 1904, granted by the Supreme Court of the said State, in the probate jurisdiction, to Mary McClelland, of Enfield aforesaid, State school teacher, and Alexander MacDonald Aikins, of Ballarat, in the State said, clerk to the firm of "MacLeod and Booth," of Ballarat aforesaid, stock and station agents, the executrix and executor named in and appointed by the said will), are hereby required to send particulars of such claims, on or before the twenty-ninth day of October next, to the said executrix and executor, at the offices of Messieurs Mitchell, Nevett, and Robinson, situated at number 9 Lydiard-street, Ballarat aforesaid, proctors for the said executrix and executor. And notice is also hereby given that after the said twenty-ninth day of October next the said executrix and executor will proceed to distribute the assets of the said Robert McClelland, deceased, amongst the persons entitled thereto, having regard only to the claims of which they shall then have had notice; and will not be liable for the assets, or any part thereof, so distributed to any person of whose claim they shall not then have had notice.

Dated this eighth day of September, 1904.

MITCHELL, NEVETT, & ROBINSON, Lydiard-street,  
Ballarat, proctors for the said executrix and executor. 1443

MICHAEL WALSH, DECEASED.

PURSUANT to the *Trusts Act 1890*, notice is hereby given that all creditors and other persons having claims against the estate of Michael Walsh, late of Ballan, in Victoria, grazier, deceased (who died on the 19th day of July, 1904, and probate of whose will has been granted by the Supreme Court of Victoria in its probate jurisdiction to The Ballarat Trustees, Executors, and Agency Company Limited, the executor by the said will appointed), are hereby required to send in, in writing, particulars of their claims to the said company, at its office in Camp-street, Ballarat, on or before the 1st day of January, 1905. And notice is hereby further given that after that date, the said executor will proceed to distribute the assets of the said deceased amongst the persons entitled thereto, having regard only to the claims of which they shall then have had notice, and will not be liable for the said assets, or any part thereof, so distributed to any person of whose claim they shall not then have had notice.

Dated the 3rd day of September, 1904.

PEARSON & MANN, Lydiard-street, Ballarat, proctors  
for the said executor. 1272

STATUTORY NOTICE TO CREDITORS.

PURSUANT to section 50 of the *Trusts Act 1890*, all persons having claims against the estate of William Murray Patterson, late of Naringangalook, in the State of Victoria, farmer, deceased (letters of administration of whose estate, with the will annexed, were granted by the Supreme Court of the said State to James Patterson, of Naringangalook aforesaid, farmer, the administrator of the said estate), are hereby required to send in particulars, in writing, of such claims to the said James Patterson, at the office of the undersigned, on or before the 15th day of October next, after which date the said administrator will proceed to distribute the assets of the said deceased which shall have come to his hands or possession amongst the persons entitled thereto, having regard only to the claims so sent in; and the said administrator will not be liable for the assets, or any part thereof, so distributed to any person or persons of whose claims he shall not then have had notice.

Dated this 13th day of September, 1904.

DAVID TUNNOCK, Melville-street, Namurkah, proctor for  
the said administrator. 1452

NOTICE TO CREDITORS.—*RE MARY HICKEY,*  
DECEASED.

PURSUANT to the provisions of the *Trusts Act 1890*, notice is hereby given that all persons having any claim against the estate of Mary Hickey, late of Bridge-street, Bendigo, in the State of Victoria, widow, deceased (who died on the 27th day of May, 1904, and probate of whose last will and testament was granted to the Reverend Father Shanahan, of McCrae-street, Bendigo, in the State of Victoria, executor, and Jane Flintoff, of Bridge-street, Bendigo aforesaid, executrix, respectively named in and appointed by the said will), are hereby required to send in particulars, in writing, of such claims to the undersigned Daniel O'Halloran, the proctor for the said executor and executrix respectively, on or before the 15th day of October, 1904. And notice is hereby given that after that day the said executor and executrix will proceed to distribute the assets of the said Mary Hickey, deceased, which shall have come to their hands or possession amongst the persons entitled thereto, having regard only to the claims of which the said executor and executrix shall then have had notice; and the said executor and executrix will not be liable for the assets, or any part thereof, so distributed to any person of whose claim he shall not then have had notice.

Dated this 8th day of September, 1904.

DANIEL O'HALLORAN, proctor for the said executor  
and executrix. 1445

NOTICE TO CREDITORS.—*RE JOHN GARDNER*  
KERR, DECEASED.

PURSUANT to the provisions of the *Trusts Act 1890*, notice is hereby given that all persons having any claim against the estate of John Gardner Kerr, late of Edenhope, in the State of Victoria, storekeeper and grazier, deceased (who died on the fifth day of January, 1904, and probate of whose last will was granted to James John Gardner Kerr, of Edenhope aforesaid, farmer, the executor appointed by the said will), are hereby required to send in particulars, in writing, of such claims to the undersigned J. Erskine Watt, the proctor for the said executor, on or before the 15th day of October, 1904. And notice is hereby given that after that day the said executor will proceed to distribute the assets of the said John Gardner Kerr, deceased, which shall have come to his hands or possession amongst the persons entitled thereto, having regard only to the claims of which the said executor shall then have had notice; and the said executor will not be liable for the assets, or any part, so distributed to any person of whose claim he shall not then have had notice.

Dated this 7th day of September, 1904.

J. ERSKINE WATT, Henty-street, Casterton, proctor for  
the executor. 1457

STEPHEN ZOCH, DECEASED.

PERSONS having any claims against the estate of Stephen Zoch, late of Warrandyte, in the State of Victoria, farmer, deceased, are requested to send particulars, in writing, to The National Trustees, Executors, and Agency Company of Australasia Limited, of 113 Queen-street, Melbourne, the executor to whom probate of the will of the said deceased was granted by the Supreme Court of Victoria, on or before the 19th day of October next, as after that date the said company will proceed to distribute the assets of the said deceased amongst the persons entitled thereto, having regard only to the claims whereof the said company shall have had notice; and the said company will not be liable for the assets so distributed to any person of whose claim the said company shall not then have had notice.

Dated this 14th day of September, 1904.

G. E. A. JONES, of 47 Queen-street, Melbourne, and Richmond, proctor for company. 1458

**NOTICE TO CREDITORS.—RE EMMA SMITH,** late of No. 308 Amoss-street, North Carlton, in the State of Victoria, married woman, DECEASED.

**P**URSUANT to the provisions of the *Trusts Act 1890*, all creditors or other persons having any claims against the estate of the above-named Emma Smith, deceased (probate of whose will has been granted by the Supreme Court of Victoria to Susannah Hodgkinson, of Albert-street, Brunswick, in the said State, married woman), are hereby required to send in particulars, in writing, of such claims to the said Susannah Hodgkinson, care of the undersigned, on or before the twenty-second day of October, 1904, after which date the said Susannah Hodgkinson will distribute the assets of the deceased amongst the persons entitled thereto, having regard only to the claims of which she shall then have had notice; and will not be liable for the assets, or any part thereof, so distributed to any person or persons of whose claim she shall not then have had notice.

Dated this ninth day of September, 1904.  
FARMER, TURNER, & THOMPSON, 46 Elizabeth-street, Melbourne, proctors for the executrix. 1464

#### NOTICE TO CREDITORS.

**N**OTICE is hereby given that William Osborn Close, of Balaclava, in the State of New South Wales, store-keeper, has, by deed dated the 26th day of August, 1904, conveyed and assigned all his estate, property, and effects, whatsoever and wheresoever, to me, Horace Edgar Wootton, of 46 Elizabeth-street, Melbourne, in the State of Victoria, accountant, upon trust for realization or otherwise for the benefit of the creditors of the said William Osborn Close, as in the deed mentioned. All persons having any claims against the estate are hereby required to send particulars thereof, together with their sworn proofs of debt, to me, care of Messrs. Wootton, Fuller, and King, incorporated accountants, &c., 46 Elizabeth-street, Melbourne, the trustee's agents, by the 23rd day of September, 1904, after which date I shall distribute the trust funds between those persons only of whose claims I shall have had notice.

Dated this 9th day of September, 1904.  
HORACE E. WOOTTON, Trustee.  
Wootton, Fuller, and King, incorporated accountants and insurance brokers, 46 Elizabeth-street, Melbourne. 1465

#### NOTICE TO CREDITORS.—MICHAEL HOARE, DECEASED.

**P**URSUANT to the provisions of the *Trusts Act 1890*, notice is hereby given that all persons having any claims against the estate of Michael Hoare, late of Albert-street, East Melbourne, in the State of Victoria, gentleman, deceased, intestate (who died on the 27th day of July, 1904, and administration of whose estate was granted by the Supreme Court of the said State, on the ninth day of September, 1904, to the National Trustees, Executors, and Agency Company of Australasia Limited), are hereby required to send particulars, in writing, of such claims to the said company, at its offices, No. 113 Queen-street, Melbourne, on or before the 16th day of October, 1904, after which date the said company will proceed to distribute the assets of the said deceased which shall have come to its possession amongst the persons entitled thereto, having regard only to the claims of which it shall then have had notice; and the said company will not be liable for the assets, or any part thereof, so distributed to any person of whose claim it shall not then have had notice.

Dated the 12th day of September, 1904.  
LESLIE STUART, of 375 Collins-street, Melbourne, proctor for the said company. 1460

#### NOTICE TO CREDITORS.—RE GEORGE HORATIO WAKEFIELD, DECEASED.

**P**URSUANT to the provisions of the *Trusts Act 1890*, notice is hereby given that all creditors and other persons having any claims against the estate of George Horatio Wakefield, late of Grange-road, Ormond, in the State of Victoria, farmer, deceased (who died on the 12th day of July, 1904, and probate of whose will was, on the 7th day of September, 1904, granted to the Trustees, Executors, and Agency Company Limited, of 412 Collins-street, Melbourne, in the said State of Victoria, the sole executors named in and appointed by the said will), are hereby required to forward particulars of said claim to the said company, at 412 Collins-street, Melbourne aforesaid, on or before the 16th day of October, 1904. And notice is hereby given that after such last-mentioned date the said company will proceed to distribute the assets of the said deceased amongst the parties entitled thereto, having regard only to the claims of which it shall then have had notice; and the said company will not be liable for any assets, or any part thereof, so distributed to any person of whose claim it shall not then have had notice.

Dated this 8th day of September, 1904.  
WM. TRENCH C. KELLY, barrister and solicitor, 424 Collins-street, Melbourne, proctor for the said company. 1434

**NOTICE TO CREDITORS.—RE DOROTHY ELEANOR WIGHT,** late of No. 10 Lennox-street, Richmond, in the State of Victoria, spinster, DECEASED.

**P**URSUANT to the provisions of the *Trusts Act 1890*, all creditors or other persons having any claims against the estate of the above-named Dorothy Eleanor Wight, deceased (probate of whose will and three codicils thereto has been granted by the Supreme Court of Victoria to Elizabeth Catherine Maxwell, of Erin-street, Richmond aforesaid, widow), are hereby required to send in particulars, in writing, of such claims to the said Elizabeth Catherine Maxwell, care of the undersigned, on or before the tenth day of October, 1904, after which date the said Elizabeth Catherine Maxwell will distribute the assets of the deceased amongst the persons entitled thereto, having regard only to the claims of which she shall then have had notice; and will not be liable for the assets, or any part thereof, so distributed to any person or persons of whose claim she shall not then have had notice.

Dated this ninth day of September, 1904.  
FARMER, TURNER, & THOMPSON, 46 Elizabeth-street, Melbourne, proctors for the executrix. 1463

**P**URSUANT to the *Trusts Act 1890*, notice is hereby given that all creditors and other persons having any claims against the estate of William Owen Thomas, late of McMillans, near Colonna, farmer, deceased (who died on the eleventh day of March, 1904, and probate of whose will was granted by the Supreme Court of Victoria, in the probate jurisdiction, to James Strachan and William Boyd, both of McMillans aforesaid, farmers, the executors), are hereby required to send particulars of such claims to the said executors, addressed to the care of their solicitors, the undersigned, within six weeks from the date of publication hereof, after the expiration of which time the said executors will proceed to distribute the assets of the said deceased amongst the persons entitled thereto, having regard only to the claims of which they shall then have had notice; and that they will not be liable for the assets, or any part thereof, so distributed to any person of whose claim they shall not then have had notice.

Dated this seventh day of September, 1904.  
CONNELLY, TATCHELL, & DUNLOP, Wellington-street, Kerang, solicitors for the said executors. 1436

#### Mining Notices.

##### SOUTH BYRON REEF GOLD MINING COMPANY NO LIABILITY.

**N**OTICE.—An Extraordinary Meeting of Shareholders will be held at the company's office, City Chambers, Bendigo, on Friday, 16th September, 1904, at Five o'clock p.m.

Business:

For the purpose of considering, and, if thought fit, passing the following resolutions:—

1st. That the directors be hereby authorized and empowered to sell the company's lease, mine, plant, and chattels to the Byron Reef Company No Liability, and to do all acts and deeds necessary to carry out and execute such sale.

2nd. That the company be voluntarily wound up under the provisions of the *Companies Act 1890*.

3rd. To confirm the minutes of the meeting.  
1238 G. A. PETRIE, Manager.

##### OVENS RIVER HYDRAULIC DREDGING COMPANY NO LIABILITY.

NOTICE OF EXTRAORDINARY MEETING.

**N**OTICE is hereby given that an Extraordinary Meeting of the Shareholders in the Ovens River Hydraulic Dredging Company No Liability will be held at the office of Arthur Field Showers, legal manager, No. 31 Queen street, Melbourne, on the 23rd day of September, 1904, at half-past Four o'clock in the afternoon, to consider and, if thought fit, to pass resolution to effect the following purposes or such of the same as the meeting may deem fit, with or without modification.

Business:

To wind up the company voluntarily under the provisions of the *Companies Act 1890*.

To determine by resolution the course to be pursued by the directors for such purpose.

To appoint a liquidator for the purposes of such winding up.

To fix the remuneration of the said liquidator for his service in the winding up.

To authorize the liquidator, subject to the supervision of the directors, to sell and dispose of the property effects of the company or any part or parts thereof, for such price and upon such terms and conditions as to them may seem expedient.

To authorize the directors to execute all such deeds, transfers, and assurances as may be necessary for transferring the property of the company to purchaser or purchasers thereof.

To determine the mode of disposal of any surplus of the company's property which may remain after the completion of the winding up.

To determine how the books and documents of the company shall be disposed of after the completion of such winding up.

To confirm the minutes of the meeting.  
By order of the Board,  
1330 A. F. SHOWERS, Manager.

**VICTORIA BROKEN HILL SILVER LEAD COMPANY NO LIABILITY.**

**A**N Extraordinary Meeting of the Shareholders of the above company is hereby convened, and will be held at the Employers' Federation Club, Citizens Buildings, Collins-street, Melbourne, on Tuesday, the 11th day of October, 1904, at Three o'clock in the afternoon.

**Business:**

1. To consider and decide whether the said Victoria Broken Hill Silver Lead Company No Liability shall accept the following offer made by the North Broken Hill Silver Mining Company No Liability:—

“31st August, 1904.

“To the Victoria Broken Hill Silver Lead Company No Liability, Melbourne.

“The North Broken Hill Silver Mining Company No Liability hereby offers to purchase the whole of the mining leases, mining rights and privileges, water rights, dams, plant, and machinery of the Victoria Broken Hill Silver Lead Company No Liability for the sum of £8,125 (Eight thousand one hundred and twenty-five pounds) cash, payable (subject to title being in order) in exchange for the titles to the property purchased and duly executed transfers and assignments thereof with peaceable possession.

“All rents, rates, and taxes to be adjusted and settled in cash as on the day of completion.

“This offer remains open for six weeks from this date.

“The common seal of the North Broken Hill Silver Mining Company No Liability was hereto affixed by order of its directors in the presence of—

WAL. M. HYNDMAN, Directors.  
 (SEAL) THOS. LEARMONTH, J.  
 HENRY M. FIEDLER, Manager.”

And if it be decided that same should be accepted, that the meeting should pass the necessary resolution accepting same.

2. To consider and decide whether the said Victoria Broken Hill Silver Lead Company shall sell or dispose of or offer to sell or dispose of to the said North Broken Hill Silver Mining Company the whole of its mining leases, mining rights and privileges, water rights, dams, plant, and machinery for the sum of £8,125 cash, payable subject to the company's rights being in order, in exchange for the title therefor and duly executed transfers and assignments thereof with peaceable possession, and with a provision that all the rents, rates, and taxes shall be adjusted and settled in cash as on the day of completion.

3. In the event of it being decided to sell, or that an offer be made to sell, to authorize the use of the company's name and the affixing of the seal to the contract of sale or offer to sell respectively, and the doing of all acts, deeds, matters, and things necessary therefor respectively, as well as for the due performance of the sale, that may be agreed to.

4. To confirm the minutes of the meeting.

This notice is given pursuant to a requisition to the directors of the company dated the 5th day of September, 1904, signed by the following persons holding the respective number of shares set opposite their respective names:—Edward William Smal, of 31 Queen-street, Melbourne, 100; Arthur Terrell, care of Messrs. Walker and Davis, Adelaide, 74,100; Harry Mann, of 60 Queen-street, Melbourne, 900; S. Hollier Marriott, of 63 Queen-street, Melbourne, 250; Samuel Rothwell Bloomfield, of 60 Queen-street, Melbourne, 500; Hugh Owen Davis, of 60 Queen-street, Melbourne, 100; and the business hereinbefore set out is that contained in the said requisition.

Dated this 10th day of September, 1904.

By order of the Board,

THOS. HUSBAND, Manager.

Arthur Phillips, 60 Queen-street, Melbourne, solicitor for the said company. 1467

**AVON PLAINS GOLD MINES COMPANY NO LIABILITY, AVON PLAINS.**

**N**OTICE is hereby given that an Extraordinary Meeting of Shareholders in the above company will be held at its registered office, Equitable Building, 314 Collins street, Melbourne, on Friday, 30th September, 1904, at a quarter-past Ten a.m.

**Business:**

To authorize the directors to raise a loan by mortgage of company's lease and machinery for such amount and in such manner as the meeting may decide.

To authorize the directors to affix the company's seal to all such mortgages, bills of sale, and other instruments, and to do all such acts and things as may be necessary to effect such a loan.

To amend Rule 24 of the company's rule by striking out the words "one penny" and substituting therefor such amount as the meeting may decide.

To confirm the minutes of the meeting.

Dated this 10th day of September, 1904.  
 1473 J. PRINCE CAMERON, Manager.

**THE COLONEL NORTH MINES AND RAILWAY COMPANY NO LIABILITY.**

**A**N Extraordinary Meeting of the above-named company is hereby convened, and will be held at Phair's Hotel, Collins street, Melbourne, on Monday, the 3rd day of October, 1904, at the hour of a quarter-past eleven in the forenoon, for the purpose of transacting the following business:—

1. To increase the capital of the company by increasing the amount payable in respect of each share to such an extent as the meeting may decide.

2. To empower the directors to dispose of or deal with the forfeited shares in the hands of the company in such manner as the meeting may direct.

3. To confirm the minutes of the meeting.

By order of the Board,

1455 G. E. ROBINSON, Manager.

**NORTH LONG TUNNEL GOLD MINING COMPANY NO LIABILITY.**

**N**OTICE is hereby given that an Extraordinary Meeting of the above-named company will be held at the Board Room (7th floor), Piel's Buildings, corner of Collins and Queen streets, Melbourne, on Thursday, 29th September, 1904, at Twelve noon.

**Business:**

To pass a resolution requiring the company to be voluntarily wound up.

To determine the mode of disposal of any surplus of the company's property which may remain after the completion of the winding-up.

To direct the manner in which the books and documents of the company shall be disposed of.

To confirm the minutes of the meeting.

THOS. HAMILTON, Manager.

Melbourne, 12th September, 1904. 1482

*Companies Act 1890.—Twelfth Schedule.*

**I** THE undersigned, hereby make application to register The Tewksbury Gold Dredging Company No Liability as a no-liability company under the provisions of Part II. of the Companies Act 1890.

1. The name of the company is to be The Tewksbury Gold Dredging Company No Liability.

2. The place of intended operations is at Owens River, Porepunkah.

3. The registered office of the company will be situated at Gavan street, Bright.

4. The value of the company's property, including ground held or applied for as lease, rice, and water rights, is £750.

5. The number of shares in the company is Five thousand five hundred, of One pound each.

6. The number of shares subscribed for is 5,000.

7. The name of the manager is Pearson William Tewksbury.

8. The names, addresses, and occupations of the shareholders, and the number of shares held by each at this date, are as below:—

Robert Dixon, of Summer Hill, New South Wales, clerk	200
William Dixon, of 45 Park-street, Sydney, New South Wales, tobacco manufacturer	200
Charles P. Clובה, of Macquarie-street, Sydney, New South Wales, physician	200
Walter Balls-Headley, of Collins-street, Melbourne, surgeon	200
Ada Jane Watson, of 12 Bent-street, Paddington, New South Wales, married woman	200
Percy Bathurst Cohen, of Maitland, New South Wales, dentist	200
Pearson William Tewksbury, of Gavan-street, Bright, Victoria, mine manager	200
Pearson William Tewksbury, of Gavan-street, Bright aforesaid, mine manager (in trust for shareholders)	4,100
	5,500

Dated this fifth day of September, 1904.

P. W. TEWKSBURY, Manager.

Witness to signature—MELBNE. G. G. FOX, solicitor, Bright.

I, PEARSON WILLIAM TEWKSBURY, of Gavan-street, Bright, in the State of Victoria, mine manager, do solemnly and sincerely declare that—

1. I am the manager of the said intended company.

2. The above statement is, to the best of my belief and knowledge, true in every particular. And I make this solemn declaration conscientiously believing the same to be true, and by virtue of the provisions of an Act of the Parliament of Victoria rendering persons making a false declaration punishable for wilful and corrupt perjury.

P. W. TEWKSBURY.

Taken before me this 5th day of September, 1904, at Bright, in the State of Victoria—O. V. BRISAK, J.P.

Hughes, Fermezel, and Fox, Bright, solicitors for the above company. 1477

Twelfth Schedule.

CENTRAL LODDON SLUICING COMPANY  
NO LIABILITY.

I, THE undersigned, hereby make application to register the Central Loddon Sluicing Company as a no-liability company under the provisions of Part II. of the Companies Act 1890.

1. The name of the company is to be Central Loddon Sluicing Company No Liability.
2. The place of intended operations is at Loddon River, Newstead.
3. The registered office of the company will be situated at Market Buildings, Castlemaine.
4. The value of the company's property, including claim, is £750.
5. The number of shares in the company is 8,000, of 10s. each.
6. The number of shares subscribed for is 8,000.
7. The name of the manager is Henry Snell.
8. The names and addresses and occupations of the shareholders, and the number of shares held by each at this date, are as follow:—

Name, Address, Occupation.	No. of Shares
Quintin Crawford, Castlemaine, publican	50
Thomas H. Thorne, Castlemaine, civil servant	50
Max Pincus, Castlemaine, chemist	100
George Oliver, Campbell's Creek, carter	50
Thomas Odgers, Castlemaine, merchant	100
Henry Snell, Castlemaine, legal manager (in trust for shareholders)	7,650
<b>Total</b>	<b>8,000</b>

Dated this 8th day of September, 1904.

HENRY SNELL, Manager.

Witness to signature—GEO. CHASTER.

I, HENRY SNELL, do solemnly and sincerely declare that—

1. I am the manager of the said intended company.
2. The above statement is, to the best of my belief and knowledge, true in every particular. And I make this solemn declaration conscientiously believing the same to be true, and by virtue of the provisions of an Act of Parliament of Victoria rendering persons making false declaration punishable for wilful and corrupt perjury.

Taken before me, at Castlemaine, this 8th day of September, 1904—WILLIAM BALDWIN, J.P. 1470

Twelfth Schedule.

MOUNT GOBUR EXTENDED GOLD MINING  
COMPANY NO LIABILITY.

I, THE undersigned, hereby make application to register the Mount Gobur Extended Gold Mining Company as a no-liability company under the provisions of Part II. of the Companies Act 1890.

1. The name of the company is to be the Mount Gobur Extended Gold Mining Company No Liability.
2. The place of operations (or intended operations) is at Mount Gobur.
3. The registered office of the company will be situated at 317 Collins-street, Melbourne.
4. The value of the company's property, including claim, is Five hundred pounds.
5. The number of shares in the company is Thirty-two thousand, of Two shillings and sixpence each.
6. The number of shares subscribed for is Twenty-two thousand.
7. The name of the manager is Richard Henry Hayes.
8. The names and addresses and occupations of the shareholders, and the number of shares held by each at this date, are as follows:—

Names, Addresses, and Occupations.	Number of Shares
Julius Sachs, Melbourne, commercial traveller	500
Philip Mayer, Melbourne, baker	500
J. A. Downie, Melbourne, baker	500
R. H. Hayes, Melbourne, legal manager (in trust for shareholders)	20,500
R. H. Hayes, Melbourne, legal manager (in trust for company)	10,000
<b>Total</b>	<b>32,000</b>

Dated this 13th day of September, 1904.

R. H. HAYES, Manager.

Witness to signature—JAMES DUGGAN.

I, RICHARD HENRY HAYES, do solemnly and sincerely declare that—

1. I am the manager of the said intended company.
2. The above statement is, to the best of my belief and knowledge, true in every particular. And I make this solemn declaration conscientiously believing the same to be true, and by virtue of the provisions of an Act of Parliament of Victoria rendering persons making a false declaration punishable for wilful and corrupt perjury.

R. H. HAYES.

Taken before me, at Melbourne, this 13th day of September, 1904—Wm. H. WAIDELL, Commissioner for taking Declarations and Affidavits. 1474

Companies Act 1890.—Twelfth Schedule.

MYRTLE QUEEN BUCKET & SUCTION DREDGING  
COMPANY NO LIABILITY.

I, THE undersigned, do hereby make application to register Myrtle Queen Bucket & Suction Dredging Company as a no-liability company under the provisions of Part II. of the Companies Act 1890.

1. The name of the company is to be "Myrtle Queen Bucket & Suction Dredging Company No Liability."
2. The place of operations is at Myrtleford, State of Victoria.
3. The registered office of the company will be situated at 150 Queen-street, Melbourne.
4. The value of the company's property, including claim and machinery, is £3,500.
5. The number of shares in the company is Nine thousand, of One pound each.
6. The number of shares subscribed for is Six thousand.
7. The name of the manager is Bernard Bradley.
8. The names and addresses and occupations of the shareholders, and the number of shares held by each at this date, are as below:—

Names, Addresses, and Occupations.	Number of Shares
E. McRobert, 10 Elizabeth-street, Melbourne, warehouseman	50
P. R. Sutherland, Lydiard-street, Ballarat, machinery merchant	50
T. Stanley Sheppard, Toorak-road, South Yarra, gentleman	50
H. Mac Donnell, Burke-street, Melbourne, solicitor	50
W. C. Nimmo, 70 Elizabeth-street, Melbourne, mining investor	50
Bernard Bradley, 150 Queen-street, Melbourne, manager of companies (in trust for shareholders)	5,750
Bernard Bradley, 150 Queen-street, Melbourne, manager of companies (in trust for company)	3,000
<b>Total</b>	<b>9,000</b>

BERNARD BRADLEY, Manager.

Dated this twelfth day of September, 1904.

Witness to signature—PERCY BURRIDGE.

I, BERNARD BRADLEY, do solemnly and sincerely declare that—

1. I am the manager of the said intended company.
2. The above statement is, to the best of my belief and knowledge, true in every particular. And I make this solemn declaration conscientiously believing the same to be true, and by virtue of the provisions of an Act of the Parliament of Victoria rendering persons making a false declaration punishable for wilful and corrupt perjury.

BERNARD BRADLEY.

Taken before me, at Melbourne, this twelfth day of September, One thousand nine hundred and four.—G. LOOKER, J.P. 1478

THE MOUNT CAMERON GOLD MG. COY. NO LY.

ALL shares on which the 3rd and 4th (July and August) calls remain unpaid are forfeited, and will be sold by public auction, at the Mining Exchange, Maryborough, on Wednesday, 21st September, at Twelve o'clock noon, unless previously redeemed.

1440 R. J. CROOKS, Manager.

GOLDEN AGE QUARTZ MINING COMPANY  
NO LIABILITY, BENDIGO.

W. P. BENFLEY will sell by public auction, at the Victoria Hotel, Bendigo, on Saturday, 24th September, 1904, at Four o'clock p.m., all shares in the above company on which the 52nd call of Threepence per share is then unpaid.

1447 H. BIRCH, Manager.

THE RAVENSTHORPE GOLD MINING SYNDICATE  
NO LIABILITY.

ALL shares in the above-named company forfeited for non-payment of the 12th and 13th calls of Ten shillings each per share (on the increased capital) will be sold by public auction, at the Stock Exchange, Melbourne, on Saturday, 24th September, 1904, at Twelve o'clock noon, unless previously redeemed.

1476 A. McGRINDLE, Manager.

AMALGAMATED SCOTCHMANS AND PERTHSHIRE  
COMPANY NO LIABILITY.

NOTICE.—Shares of the above company forfeited for non-payment of the 42nd call of Threepence (3d.) will be sold by public auction, at the Commercial Hotel, Stawell, at Four o'clock p.m., on Monday, the 26th September, 1904:—Nos. 1 to 50,000, exclusive of the shares on which the call has been paid.

1489 WILLIAM CAHILL, Manager.

THE NEW ARGUS GOLD FINDING COMPANY  
NO LIABILITY.

FINAL NOTICE.  
ALL shares on which the 36th call of Sixpence per share remains unpaid will be positively sold by public auction, at the Victoria Hotel, Bendigo, on Saturday, 24th September, 1904, at Four o'clock p.m.

1491 W. B. WALKER, Manager.

EAGLEHAWK BAND GOLD MINING CO. N. L.

NOTICE.—All shares on which the 3rd call of Twopence per share, due 10th August, are forfeited, and will positively be sold on Saturday, the 24th September, 1904, at Victoria Chambers, Bendigo, unless previously redeemed. There will be no postponement of this sale.

1492 GEORGE H. GREEN, Manager.

PLANTAGENET GOLD MINES NO LIABILITY,  
RAVENSTHORPE, W.A.

NOTICE is hereby given that the registered office of the above company is situate at Commercial Union Buildings, 413 Collins-street, Melbourne, and that Mr. W. Grant Meudell has been appointed legal manager.

(SEAL) A. C. MACDONALD, } Directors.  
W. H. PARKS, }  
W. GRANT MEUDELL  
(Meudell, MacLay, and Co.), Manager. 1433  
Melbourne, 31st August, 1904.

### Insolvency Notices.

The Insolvency Acts.—In the matter of PATRICK O'NEILL, of Moora, *vis* Rushworth, farmer, whose estate was assigned on the 22nd day of January, 1904.

A FIRST and Final Dividend of 20s. in the £1 is intended to be declared in this matter. Creditors who have not proved their debts by the 24th day of September, 1904, will be excluded.

Dated this 10th day of September, 1904.  
EDWARD GRAHAM, Trustee.  
Edward Graham and Sons, trade assignees and accountants,  
62 Elizabeth-street, Melbourne. 1462

The Insolvency Acts.—In the Court of Insolvency, Western District.

A FIRST Dividend is intended to be declared in the matter of Everett Jelbart, of Casterton, in the State of Victoria, storekeeper, whose estate was assigned on the 7th day of July, 1904. Creditors who have not proved their debts by the 24th day of September, 1904, will be excluded.

Dated this 10th day of September, 1904.  
HORACE E. WOOTTON, Trustee, 46 Elizabeth-street,  
Melbourne. 1466

The Insolvency Acts.—In the Court of Insolvency at Kyneton. In the matter of the assigned estate of GEORGE FREDERICK LAVER, of Kyneton, in the State of Victoria, hardware merchant.

A FIRST Dividend is intended to be declared in the matter of abovenamed, whose estate was assigned for benefit of creditors on the 9th August, 1904. Creditors who have not proved their debts by the 27th day of September, 1904, will be excluded from this dividend.

Dated this 10th day of September, 1904.  
THOS. J. DAVEY, Trustee.  
Davey, Flack, and Co., incorporated accountants, 9 Queen-street, Melbourne. 1480

### The Insolvency Acts.

A FIRST Dividend is intended to be declared in the matter of John Treloar, of North Carlton, in the State of Victoria, grocer, and wine and spirit merchant, whose estate was assigned on second day of September, 1904. Creditors who have not proved their debts by the twenty-third day of September, 1904, will be excluded.

Dated this 9th day of September, 1904.  
EDWARD W. SMALL, Trustee, Broken Hill Chambers,  
31 Queen-street, Melbourne. 1470

The Insolvency Acts.—In the Court of Insolvency at Colac.—In the matter of the assigned estate of GEORGE SAMUEL FARRAR, of Colac and Birregurra, in the State of Victoria, storekeeper.

A FIRST Dividend is intended to be declared in the matter of abovenamed, who assigned his estate for benefit of creditors on the 10th August, 1904. Creditors who have not proved their debts by the 27th day of September, 1904, will be excluded from this dividend.

Dated this 10th day of September, 1904.  
THOS. J. DAVEY, Trustee.  
Davey, Flack, and Co., incorporated accountants, 9 Queen-street, Melbourne. 1481

The Insolvency Acts.—In the Court of Insolvency, Central District.

A FIRST Dividend is intended to be declared in the matter of Andrew McGill, of Centre-road, Brighton, dealer, whose estate was assigned on the 10th day of June, 1904. Creditors who have not proved their debts by the 25th day of September, 1904, will be excluded.

Dated this 9th day of September, 1904.  
A. S. BLOOMFIELD, Trustee.  
A. S. Bloomfield, incorporated accountant, 31 Queen-street,  
Melbourne. 1469

The Insolvency Acts.—In the assigned estate of FELIX HAWKINS TAYLOR, of the Maison Dorée Hotel, Swanston-street, Melbourne, licensed victualler.

NOTICE is hereby given that a First and Final Dividend will be payable to creditors in the above estate whose claims have been admitted, on and after the fifteenth day of September, 1904, at the offices of Messrs. Brentnall and Riley, 424 Chancery-lane, Melbourne.

JAMES H. RILEY, Trustee.  
Melbourne, 7th September, 1904.  
Brentnall and Riley, public accountants, 424 Chancery-lane,  
Melbourne. 1485

### The Insolvency Acts.

A SECOND and Final Dividend is intended to be declared in the matter of Edward William Morris, of Warrnambool, in the State of Victoria, jeweller, whose estate was assigned on the eleventh day of May, 1904. Creditors who have not proved their debts by the twenty-third day of September, 1904, will be excluded.

Dated this 9th day of September, 1904.  
EDWARD W. SMALL, Trustee, Broken Hill Chambers,  
31 Queen-street, Melbourne. 1471

The Insolvency Acts.—In the matter of CHARLES ABRAHAM BURG, of High-street, Rushworth, store and hotel-keeper, whose estate was assigned on the 10th day of May, 1902.

A SECOND and Final Dividend is intended to be declared in this matter. Creditors who have not proved their debts by the 24th day of September, 1904, will be excluded.

Dated this 10th day of September, 1904.  
EDWARD GRAHAM, Trustee.  
Edward Graham and Sons, trade assignees and accountants,  
62 Elizabeth-street, Melbourne. 1461

### The Insolvency Acts.

A THIRD and Final Dividend is intended to be declared in the matter of Ellen Millhouse Bourn, of Melbourne, produce merchant, trading as James Bourn, whose estate was assigned on the third day of March, 1904. Creditors who have not proved their debts by the twenty-fourth day of September, 1904, will be excluded.

Dated this 9th day of September, 1904.  
EDWARD W. SMALL, Trustee, Broken Hill Chambers,  
31 Queen-street, Melbourne. 1472

The Insolvency Acts.—In the Court of Insolvency at Melbourne, Melbourne District.—In the matter of ISAAC KEECH, of Rathdown-street, North Carlton, in the State of Victoria, butcher, an insolvent.

THE above named Isaac Keech, intends to apply to the Court of Insolvency at Melbourne, on the seventh day of October, 1904, at half-past Ten o'clock in the forenoon, for a certificate of discharge, pursuant to the provisions of the Insolvency Acts, and to dispense with the condition mentioned in section 139 of the *Insolvency Act 1890*.

Dated this 9th day of September, 1904.  
ISAAC KEECH.  
James Birtwistle, 435 Collins-street, Melbourne, solicitor for  
the applicant. 1468

The Insolvency Acts.—In the Court of Insolvency, Horsham District.—In the matter of the estate of ARTHUR HOOKING, of Horsham, in the State of Victoria, ironfounder.

NOTICE is hereby given that I, James Henry Riley, of 424 Chancery-lane, Melbourne, in the State of Victoria, accountant, have been duly appointed to fill the office of trustee of the property of the above-named insolvent, and that such appointment was duly confirmed by order of the Court of Insolvency, at Horsham, made on the 5th day of September, 1904. All persons having in their possession any of the effects of the insolvent must deliver them to me as such trustee, and all debts due to the insolvent must be paid to me as such trustee. Creditors who have not yet proved their debts must forward their proofs of debt to me as such trustee.

Dated this 10th day of September, 1904.  
JAMES H. RILEY, Trustee.  
Brentnall and Riley, public accountants, 424 Chancery-lane,  
Melbourne. 1484

In the Court of Insolvency.—In the matter of CHRISTOPHER LEON GAMBETTA, of Rose-street, Armadale, in the State of Victoria, civil servant, an insolvent.

THE above-named Christopher Leon Gambetta intends to apply to the Court of Insolvency, at Melbourne, on the 7th day of October, 1904, at Ten o'clock in the forenoon, for a certificate of discharge pursuant to the provisions of the Insolvency Acts.

Dated this 13th day of September, 1904.  
1487 CHRISTOPHER LEON GAMBETTA.

### Impoundings.

BRAYBROOK.—Impounded at the Braybrook Shire Pound.

1 black heifer, yearling, branded  $\infty$  near rump, ear marked both ears  
1 black pony mare, about 13 hands, broken knees, no visible brand

If not claimed and expenses paid, to be sold on 10th October, 1904.

1475—5/3 J. O'SHANNASSY,  
Poundkeeper.

COBURG.—Impounded at Coburg, 6th September, 1904, by G. Lindstrom.

1 bay colt, white streak down face, no visible brand  
If not claimed and expenses paid, to be sold on 8th October, 1904.

1495—4/1 G. HYDE,  
Poundkeeper.



**BAIRNSDALE.**—Impounded at Bairnsdale Shire Pound, by Jno. Mason, Wy Yung. Damages. 10s. per head.

1 white cow, S off rump, two notches near, notch off ear  
 1 roan, brindle and white cow, C off rump, M off loin, top off both ears, piece out under near ear  
 1 black and white spotted steer, D in triangle off rump  
 If not claimed and expenses paid, to be sold on 7th October, 1904.

1454—5/10  
 JOS. A. TAYLOR,  
 Poundkeeper.

**DIGBY.**—Impounded at Digby, 8th September, 1904, by J. Outram, from Hotspur Common.

1 yellow heifer, white face, two holes off ear, small B near rump  
 6 brown and white heifers and steers—1 roan, 1 red, and 2 yellow heifers, 1 red steer. Yearlings: Small front quarter near ear, small back quarter off ear, like QR on loin, 2 on rump  
 If not claimed and expenses paid, to be sold on 6th October, 1904.

1438—6/5  
 NATH. R. BURGESS,  
 Poundkeeper.

**LISMORE.**—Impounded at Lismore, 6th September, 1904, by Adam S. Liston, herdsman, from Lismore Common.

1 red and white spotted cow, swallow near ear, notch back off ear, branded PJ near rump  
 1 white and red spotted cow, no visible brand  
 If not claimed and expenses paid, to be sold on 7th October, 1904.

1451—5/3  
 WILLIAM CAMERON,  
 Poundkeeper.

**POOWONG.**—Impounded at Poowong, 10th September, 1904, by H. Watson, Shire Ranger.

1 red and white cow, near ear slit, no visible brand  
 1 yellow and white cow, like U off rump, off ear notched  
 1 brown Jersey cow, like JH or M off rump  
 If not claimed and expenses paid, to be sold on 6th October, 1904.

1444—5/3  
 E. S. REVELL,  
 Poundkeeper.

**RUTHERGLEN.**—Impounded at the Rutherglen Shire Pound, 8th September, 1904, by D. King and Sons.

1 strawberry heifer, BO or BC off rump  
 If not claimed and expenses paid, to be sold on 8th October, 1904.

1493—4/1  
 H. TURNER,  
 Poundkeeper.

**SANDFORD.**—Impounded at Sandford, by Harold S. Jackson, Sandford Estate.

1 red heifer, branded M on near side ribs, red and white check, top quarter near ear, top off ear  
 If not claimed and expenses paid, to be sold on 5th October, 1904.

1450—4/8  
 JOHN STEWART ANDERSON,  
 Poundkeeper.

**TALLANGATTA.**—Impounded at Tallangatta, 2nd September, 1904.

1 bay gelding, branded like L over J7 off shoulder, hind feet white, running star  
 If not claimed and expenses paid, to be sold on 1st October, 1904.

1432—4/8  
 W. L. CARKECK,  
 Poundkeeper.

**POUNDKEEPERS' REMITTANCES.**

THE GOVERNMENT PRINTER acknowledges the receipt of the undermentioned sums:—

1904.	£	s.	d.
Sept. 8.—W. L. Carkeck	...	...	0 4 6
Sept. 13.—W. Cameron	...	...	0 7 6
Sept. 13.—J. S. Anderson	...	...	0 5 0
Sept. 13.—H. Turner	...	...	0 4 0

ROBT. S. BRAIN,  
 Government Printer  
 Melbourne, 14th September, 1904.

**ACTS OF PARLIAMENT.**

COPIES of the following Acts of the Parliament of Victoria passed subsequently to the Consolidated Statutes may be obtained at the Government Printing Office or from any Bookseller at the price set opposite to each, viz.:—

	s.	d.
1849. Ministers and Special and other Appropriations Retrenchment	...	0 6
1850. Consolidated Revenue (1)	...	0 6
1851. Dairying Companies	...	0 6
1852. Consolidated Revenue (2)	...	0 6
1853. Agricultural Colleges	...	0 6
1854. Benalla Fire Brigade Station	...	0 6

1855. Joint Library Committee	...	0 6
1856. Consolidated Revenue (3)	...	0 6
1857. Factories and Shops	...	0 6
1858. Municipal Overdrafts (Indemnity)	...	0 6
1859. Royal Agricultural Show Day	...	0 6
1860. Senate Elections (Times and Places)	...	0 6
1861. Railway Passengers' Actions	...	0 6
1862. Administration and Probate Duties (No. 2)	...	0 6
1863. Income Tax (No. 2)	...	0 6
1864. The Constitution	...	0 9
1865. Old-age Pensions	...	0 6
1866. Health	...	0 6
1867. Kerang Lands	...	0 6
1868. Ballarat Agricultural and Pastoral Society's Land	...	0 6
1870. Surplus Revenue	...	0 6
1870. Municipal Endowment Reduction	...	0 6
1871. Wombat Land	...	0 6
1872. Electoral Rolls	...	0 6
1873. Lunacy	...	1 6
1874. Hepburn Springs Land	...	0 6
1875. Transfer of Land	...	0 6
1876. Cremation	...	0 6
1877. Committee of Public Accounts	...	0 6
1878. Savings Banks	...	0 6
1879. Burumbeet Park Railway Construction	...	0 6
1880. Yarwoc Channel Further Loan	...	0 6
1881. Water Supply Loans Application	...	0 6
1882. Public Works Loan Application	...	0 6
1883. Libraries	...	0 6
1884. Railway Loan Application	...	0 6
1885. South Melbourne Loan	...	0 6
1886. Companies	...	0 6
1887. Legal Practitioners Reciprocity	...	0 6
1888. Public Service Act Amendment	...	0 6
1889. Fitzroy Loan	...	0 6
1890. Ballarat Old Colonists' Association	...	0 6
1891. Election Expenses Limitation	...	0 6
1892. Appropriation of Revenue, 1903-4	...	3 0
1893. Local Government	...	6 3
1894. Unused Roads and Water Frontages	...	0 6
1895. Electoral Districts Boundaries	...	1 9
1896. Electoral Provinces Boundaries	...	1 3

ROBT. S. BRAIN,  
 Government Printer.  
 Melbourne, 6th January, 1904.

**AGENTS FOR "GOVERNMENT GAZETTE."**

THE following have been appointed Agents to receive Advertisements and Subscriptions for the *Government Gazette*:—

- MESSRS. GORDON & GOTCH, News Agents, Queen-street, Melbourne, and George-street, Sydney;
- ARMSTRONG'S ADVERTISING AGENCY, R. Donaldson, Manager, "The Block," Elizabeth-street, Melbourne;
- MR. H. BYRON MOORE, The Exchange, 369 Collins-street, Melbourne;
- MESSRS. ARNALL & JACKSON, 478 Collins-street, Melbourne;
- MESSRS. HARSTON, PARTRIDGE, & CO., 452 Chancery-lane, Melbourne;
- MR. HY. M. COLLINS, Manager Reuter's Telegram Co. Limited, 361 Collins-street, Melbourne;
- GEO. ROBERTSON & CO., Little Collins-street, Melbourne;
- MR. M. L. HUTCHINSON, 305 and 307 Little Collins-street, Melbourne;
- MR. H. L. JONES, South Melbourne;
- MR. WM. HAMPTON, View Point, Bendigo;
- MR. A. M. ARMSTRONG, Bendigo;
- MR. J. TREVEAN, Eaglehawk;
- MR. HENRY FRANKS, Bookseller and Stationer, Market-square, Geelong;
- MRS. R. BADE, Tobacconist, Sturt-street, Ballarat;
- MESSRS. J. N. GEARING & CO., Maryborough;
- MR. M. K. ARMSTRONG, Kyneton;
- MR. J. C. ROYCRAFT, Creswick;
- MR. WILLIAM BICKERTON, Wangaratta;
- MR. HENRY KENT, Maldon;
- MR. C. A. AKINS, Stawell;
- MR. W. J. PARKER, Dunolly;
- MR. HENRY GEORGE Castlemaine;
- MR. E. BOWEN, Sale;
- MR. JOHN CANNON, Ararat;
- MR. H. G. MARSDEN, Omeo;
- MR. W. W. MORTON, Korumburra;
- MR. W. R. LIDSTON, Bairnsdale;
- MR. W. BLACKBAND, Clunes;
- MR. R. M. KLUNDER, Charlton;
- MR. F. CATFORD, Pall Mall, Bendigo;
- MESSRS. ROBT. A. THOMPSON & CO., 362 Little Collins-street, Melbourne.

A copy of the *Gazette* filed at each place for public reference.

## THE VICTORIA GOVERNMENT GAZETTE.

**SUBSCRIPTIONS.**—*The Subscription, including Postage, is £1 8s. 4d. per annum, or 7s. 1d. per quarter, payable in advances. Subscriptions are required to commence and terminate with a month.*

*A lesser period than three months cannot be subscribed for.*

*Subscribers do not receive the Acts of Parliament with the Gazette.*

*ADVERTISEMENTS are charged at the rate of SEVENPENCE per line throughout.*

*The Title (E<sup>5</sup> Reward, Dissolution of Partnership, &c.) forms one or more lines, as a heading.*

*On an average, ten words make a line, but for the description of a brand consisting of more than one letter, &c., placed perpendicularly, thus, B, each additional letter under the first is charged as a line.*

*Every Signature must likewise be counted as a line.*

*The final words of a paragraph, though only a portion of a line, must be counted as one line.*

*Signatures (in particular) and Proper names must be written very plainly in the text; ONE SIDE ONLY of each slip of paper should be WRITTEN UPON.*

*ALL DOCUMENTS illegibly written will be returned unpublished, and, where brands occur unprovided for by the ordinary letters of the alphabet, a worded explanatory description must be furnished.*

*The GOVERNMENT GAZETTE is published on WEDNESDAY EVENING in each week, and Notices for insertion must be received by the Government Printer on or before TWO o'clock of the day preceding the day of publication.*

*Single copies of the GOVERNMENT GAZETTE are Sixpence, posted Sixpence halfpenny, each.*

*N.B.—All Gazettes prior to 1st January, 1872, are One shilling and sixpence, posted One shilling and sixpence halfpenny, each.*

**\*\* ALL PAYMENTS ARE REQUIRED IN ADVANCE.** *Remittances should be made by postal note, money order, or draft in favour of the Government Printer. Advertisements unaccompanied by a remittance sufficient to cover the cost of insertion will be returned unpublished.*

*All communications should be addressed to "The Government Printer, Melbourne."*

## CONTENTS.

	PAGE
Acts of Parliament ... ..	2954
Appointments ... ..	2956
Bank half-holidays ... ..	2955
Commissioners of Savings Banks—Monthly Statement	2958
Contracts ... ..	2963
Courts ... ..	3020
Despatch—Assent to Reserved Bills ... ..	2953
Government notices ... ..	2955
Impoundings ... ..	3032
Insolvency notices ... ..	3025, 3032
Lands ... ..	3032
Mallee notices ... ..	3016
Melbourne and Metropolitan Board of Works—Notices	2962
Mining ... ..	2959, 3029
Notice to Mariners ... ..	2957
Order in Council ... ..	2971
Private advertisements ... ..	3025
Proclamations ... ..	2976
Public holidays ... ..	2954
Public service notice ... ..	2957
Railways ... ..	2970
Tenders ... ..	3021
Trade marks ... ..	2972
Water trusts ... ..	2968