



# VICTORIA GOVERNMENT GAZETTE.

Published by Authority.

[Registered at the General Post Office, Melbourne, for transmission by post as a newspaper.]

No. 94.]

WEDNESDAY, JULY 13.

[1904.]

## APPOINTMENTS.\*

THE Governor of the State of Victoria, by and with the advice of the Executive Council thereof, has, by Orders made on the 28th day of June, 1904, been pleased to make the undermentioned appointments, viz. :—

### DEPARTMENT OF CHIEF SECRETARY.

#### Court of Marine Inquiry, Skilled Members,

JOSEPH GARSON and JOHN ARTHUR ROBERTS, JOHN FREDERICK ANDERSON and HENRY WILLIAM HOLBROOK CHATFIELD	} Masters of Sailing Vessels,
ARTHUR DUNBAR and ALEXANDER McCOWAN, GEORGE BEVIS and JAMES TOZER, DOUGLAS ELDER and VICTOR EMANUEL ERNEST GOTCH,	
	} Masters of Steam-ships,
	} Engineers,
	} Pilots and Exempt Masters,
	} Scientific Experience,

to be Skilled Members of the Court of Marine Inquiry under the provisions of section 181 of the *Marine Act 1890*, from the 1st July, 1904.

THOS. BRISBANE.

Clerk of the Executive Council.

At the Executive Council Chamber,  
Melbourne, the 28th June, 1904.

\* Inserted in lieu of the notice published in the *Government Gazette* of 6th July, 1904.

## OFFICERS OF HEALTH.

THE Board of Public Health, by virtue of the powers conferred on it by the *Health Act 1890*, has approved of the undermentioned appointments by the Municipal Councils concerned, namely :—

### Officers of Health.

Borough of Inglewood	... JOHN ADAMS, L.R.C.P., <i>vice</i> David Hastings Young, M.D., resigned.
Shire of East Loddon, North and South Ridings	JOHN ADAMS, L.R.C.P., <i>vice</i> David Hastings Young, M.D., resigned.
Shire of Epping	... FREDERICK PEIPEES, M.D., to be acting Officer of Health during the absence, on leave, of William Cleland Wilkinson, M.B.

J. W. COLVILLE,  
Secretary, Board of Public Health.

Public Health Department,  
Melbourne, 6th July, 1904.

No. 94. — JULY 13, 1904. — 7272-1.

## EXAMINATION.—PROMOTION TO THE HIGHER CLASSES, CLERICAL DIVISION.

IN connexion with the examination for promotion to the higher classes of the Clerical Division of the Public Service, it is hereby notified that, on account of the difficulty that has been experienced by candidates in obtaining the necessary textbooks, the examination has been postponed until September next.

By order,

J. D. MERSON,

Secretary.

Office of the Public Service Commissioner (Victoria),  
Melbourne, 27th June, 1904.

### Income Tax Acts.

#### NOTICE TO PAY TAX.

NOTICE is hereby given that, in pursuance of the above-named Acts, the tax chargeable on all assessments of income for the year commencing the 1st day of January, 1904, made after the 13th day of June, 1904, and on or before the 14th day of July, 1904, is payable at this office on or before the 29th day of July, 1904.

Dated this 11th day of July, 1904.

THOS. PROUT WEBB,

Commissioner of Taxes.

Income Tax Office,

Queen and Lonsdale streets, Melbourne.

## AUCTIONEERS' LICENCES.

LIST of Auctioneers' General Licences issued at the undermentioned Revenue and Pay Offices during the month of June, 1904.

### CLUNES.

Rowe, Philip.

MELBOURNE.

Row, Edward N.

Scott, John.

H. W. MEAKIN,

Under-Treasurer of Victoria.

The Treasury,

Melbourne, 11th July, 1904.

### Companies Act 1890.

I HEREBY certify that "The Laang Co-operative Butter and Cheese Factory Company Limited" has been this day registered by me, and notify that the said company is incorporated and is limited by shares.

Dated this ninth day of July, 1904.

H. HOSKEN,

Deputy Registrar-General.

Registrar-General's Office,  
Melbourne.

### Companies Act 1890.

I HEREBY certify that "Bevan and Edwards Limited" has been this day registered by me, and notify that the said company is incorporated and is limited by shares.

Dated this twenty-eighth day of June, 1904.

H. HOSKEN,

Deputy Registrar-General.

Registrar-General's Office,  
Melbourne.

**Factories and Shops Acts.**

IN compliance with an application in writing under the provisions of the Factories and Shops Acts, and after due inquiry, I, the responsible Minister for the time being administering the Factories and Shops Acts, do hereby suspend the operation of the first clause of section 30 of the *Factories and Shops Act 1890*, as re-enacted by the *Factories and Shops Act 1896*, in the

**FACTORY OR WORK-ROOMS OF MR. B. G. GLASS, CAP MANUFACTURER, 32 PATRICK-STREET, MELBOURNE,**

for a period of eight weeks from the 6th July, 1904, upon the following express conditions, that is to say:—

1. That no person or persons shall employ in the said factory or work-rooms more than three females or more than one boy under the age of sixteen years for more than forty-eight hours in any one week, and that the said three females and one boy under the age of sixteen years shall not be employed for more than fifty-seven hours in any one week, nor for more than three hours beyond the ordinary working hours in any one day, in preparing or manufacturing articles for trade or sale.
2. That every boy under the age of sixteen years and every female so employed shall receive not less than Eight shillings per week for each week during which he or she works overtime, and, in addition, each wage-worker shall be paid for such overtime at the rate of time and a half; and each piece-worker shall be paid Threepence per hour for overtime in addition to ordinary earnings by piece-work.
3. That every boy under the age of sixteen years and every female shall receive Sixpence tea money each evening he or she works overtime.
4. That none of such females or boys shall be so employed for more than forty-eight hours in any one week without their consent.
5. That a copy of this Order be kept conspicuously and continuously posted in such factory or work-rooms for the information of all concerned.

Given under my hand, at Melbourne, the 7th day of July, 1904.

SAMUEL GILLOTT,  
Minister of Labour.

**Factories and Shops Acts.**

IN compliance with an application in writing under the provisions of the Factories and Shops Acts, and after due inquiry, I, the responsible Minister for the time being administering the Factories and Shops Acts, do hereby suspend the operation of the first clause of section 30 of the *Factories and Shops Act 1890*, as re-enacted by the *Factories and Shops Act 1896*, in the

**FACTORY OR WORK-ROOMS OF MESSRS. HARNWELL AND SON, OVEN MANUFACTURERS, 215 LITTLE COLLINS-STREET, MELBOURNE,**

for a period of four weeks from the 4th July, 1904, upon the following express conditions, that is to say:—

1. That no person or persons shall employ in the said factory or work-rooms more than one boy under the age of sixteen years for more than forty-eight hours in any one week, and that the said one boy under the age of sixteen years shall not be employed for more than fifty-six hours in any one week, nor for more than three hours beyond the ordinary working hours in any one day, in preparing or manufacturing articles for trade or sale.
2. That every boy under the age of sixteen years so employed shall receive not less than Eight shillings per week for each week during which he works overtime, and, in addition, each wage-worker shall be paid for such overtime at the rate of time and a half; and each piece-worker shall be paid Threepence per hour for overtime in addition to ordinary earnings by piece-work.
3. That every boy under the age of sixteen years shall receive Sixpence tea money each evening he works overtime.
4. That none of such boys shall be so employed for more than forty-eight hours in any one week without their consent.
5. That a copy of this Order be kept conspicuously and continuously posted in such factory or work-rooms for the information of all concerned.

Given under my hand, at Melbourne, the 5th day of July, 1904.

SAMUEL GILLOTT,  
Minister of Labour.

**LICENCE TO DIVERT WATER.**

IT is hereby notified that the undermentioned Licence has been granted in accordance with the provisions of the *Water Act 1890*.

No.	Date.	Term.	Name of Licensee.	Privileges conferred by Licence.
66	14th June, 1904	1 year	Edward J. Buller	To cut, construct, and use a race upon certain Crown lands and to divert water from Yankee Jim's Creek

W. R. ANDERSON,  
Secretary for Water Supply.

Melbourne, 5th July, 1904.

*The Marine Act 1890.*

**CERTIFICATES.**

LIST of Certificates of Competency and of Exemption from Pilotage issued by the Marine Board of Victoria from the 1st to the 30th June, 1904.

**CERTIFICATES OF COMPETENCY.**

Name.	No.	Date.	Grade.	Particulars of Identification—	
				Born.	At—

*Foreign-going.*

(Issued under Order in Council, dated 9th May, 1891, and valid in the United Kingdom.)

Bull, John Henry	...	1350	1st June, 1904	2nd Mate	...	1889	London, England
Woolcott, Frank	...	1351	8th June, 1904	Master	...	1866	London, England

*Colonial.*

(Not recognised in the United Kingdom.)

Robson, George Henry	...	0277	2nd June, 1904	Master, River Steam-ship	1867	Melbourne, Victoria
----------------------	-----	------	----------------	--------------------------	------	---------------------

**PILOTAGE EXEMPTION CERTIFICATE.**

(Issued by the Marine Board of Victoria under the provisions of the *Marine Act 1890*.)

Nil.

J. GEO. McKIE,  
Secretary.

Marine Board of Victoria,  
Melbourne, 2nd July, 1904.

GENERAL ABSTRACT SHOWING THE AVERAGE AMOUNT OF THE DEBTS, ENGAGEMENTS, AND LIABILITIES, AND OF THE ASSETS, PROPERTY, CREDITS, AND SECURITIES WITHIN THE STATE OF VICTORIA OF THE ROYAL BANK OF AUSTRALIA LIMITED.

Taken from the several Weekly Statements during the Quarter from the 1st April to the 30th June, 1904.

LIABILITIES.	AMOUNT.	TOTALS.	ASSETS.	AMOUNT.	TOTALS.	Percentage the Reserves of Coin and Bullion bear to Bank's Liabilities.		
Notes in Circulation { Not bearing Interest } { Bearing Interest ... }	£ s. d. 7,741 0 0	£ s. d. 7,741 0 0	Coined Gold and Silver and other Coin and Metals Gold and Silver in Bars and Bullion ... Landed and other Property ... Notes and Bills of other Banks ... Balances due from other Banks ... Amount of all debts due to the Bank, including Notes, Bills of Exchange, and all Stock and Funded Debts of every description, excepting Notes, Bills, and Balances due to the said Bank from other Banks	£ s. d. 80,329 19 8	£ s. d. 80,329 19 8	14.61		
Bills in Circulation { Not bearing Interest } { Bearing Interest ... }	37,530 8 9	37,530 8 9		75,950 12 0	75,950 12 0			
Balances due to other Banks ...	...	...		10,153 19 5	10,153 19 5			
Deposits by the Crown { Not bearing Interest } { Bearing Interest ... }	130,624 9 9	613,919 16 7		63,272 17 2	63,272 17 2			
Deposits by other persons { Not bearing Interest } { Bearing Interest ... }	477,253 6 10	659,200 5 4		677,895 10 10	677,895 10 10			
Total Amount of Liabilities ...	£ ...	£ 659,200 5 4						
Amount of capital stock paid up at the close of the Quarter ending the 30th day of June, 1904 ...	150,000 0 0	150,000 0 0		Total Amount of Assets ...	£ 923,604 19 1		923,604 19 1	
Rate of the last dividend declared to the shareholders ...	6 per cent.	6 per cent.						
Amount of the last dividend so declared ...	4,500 0 0	4,500 0 0						
Amount of the reserved profits, exclusive of such dividend, at the time of declaring such dividend ...	37,469 16 1	37,469 16 1						

Melbourne, 5th July, 1904.

H. T. WILSON, Manager.  
A. ADAMSON LAING, Accountant.

I, ALEXANDER ADAMSON LAING, of Melbourne, make oath and say that I prepared Weekly Statements of the above Bank during the Quarter from the 1st April to the 30th June, 1904, in accordance with the *Bank and Currency Act 1890*, and from the said Statements prepared the above Abstract, and that, to the best of my knowledge and belief, the said Weekly Statements are full and true in every particular, and that the coined gold and silver and other coined metals, and the gold and silver in bars and bullion, as stated in every such Statement, faithfully represent the true amounts on hand after payment of the balances due to other Banks upon the weekly balances of exchange, excepting the amounts mentioned in such Statements under the heading "Balance due to other Banks"; and the above Abstract is an accurate Abstract of the said Weekly Statements, and a true and faithful account of the Average Amount of Assets and Liabilities within the State of Victoria of the above Bank during the period specified.

A. ADAMSON LAING.

And I, HUGH THURBURN WILSON, of Melbourne, make oath and say that, to the best of my knowledge and belief, the foregoing Statements of the said Alexander Adamson Laing are true in every particular.

H. T. WILSON.

Sworn before me, at Melbourne, this } W. MITCHELL, Justice of the Peace.  
6th day of July, 1904.

**GENERAL ABSTRACT SHOWING THE AVERAGE AMOUNT OF THE DEBTS, ENGAGEMENTS, AND LIABILITIES, AND OF THE ASSETS, PROPERTY, CREDITS, AND SECURITIES WITHIN THE STATE OF VICTORIA OF THE COLONIAL BANK OF AUSTRALASIA LIMITED.**

*Taken from the several Weekly Statements during the Quarter from the 1st April to the 30th June, 1904.*

LIABILITIES.	AMOUNT.	TOTALS.	ASSETS.	AMOUNT.	TOTALS.	Percentage of Reserves of Coin and Bullion bear to the Banks Liabilities.
	£ s. d.	£ s. d.		£ s. d.	£ s. d.	£ s. d.
Notes in Circulation { Not bearing Interest { Bearing Interest ...	114,392 6 2	114,392 6 2	Coin and Silver and other Coined Metals ...	401,596 11 11	415,923 4 9	16 19 7
Bills in Circulation { Not bearing Interest { Bearing Interest ...	4,437 4 10	4,437 4 10	Gold and Silver in Bars and Bullion ...	14,325 12 10	249,996 13 5	
Balances due to other Banks ...	...	72 7 5	Notes and Bills of other Banks ...	...	13,186 14 11	
Deposits by the { Not bearing Interest. { Bearing Interest ...	37,484 13 9 364,673 13 9	402,158 7 6	Balances due to all Banks due to the Bank, including Notes, Bills, Exchange, and all Stocks and Debts of every description, excepting Notes, Bills, and Balances due to the said Bank from other Banks ...	...	2,236,761 15 9	
Deposits by other { Not bearing Interest { Bearing Interest ...	801,207 6 3 1,127,369 16 10	1,928,577 3 1		...	...	
Total Amount of Liabilities ...	£ 2,449,037 9 0	2,449,037 9 0		...	...	
Amount of capital stock paid up at the close of the Quarter ending the 30th day of June, 1904 ...	438,096 8 11	438,096 8 11	Total Amount of Assets ...	£ 2,922,578 15 4	2,922,578 15 4	16 97
Rate of the last dividend declared to the shareholders—Preference ...	5 per cent.	5 per cent.		...	...	
Amount of the last dividend so declared—Ordinary ...	7,601 2 0	7,601 2 0		...	...	
Amount of the reserved profits, exclusive of such dividend, at the time of declaring such dividend ...	3,363 9 2	3,363 9 2		...	...	
	62,763 13 7	62,763 13 7		...	...	

Melbourne, 4th July, 1904.

SELBY PAXTON, General Manager.  
D. NEWLAND,  
Officer by whom the foregoing Statement was prepared.

I, DAVID NEWLAND, of Melbourne, make oath and say that I prepared Weekly Statements of the above Bank during the Quarter from the 1st April, 1904, to the 30th June, 1904, in accordance with the Banks and Currency Act 1890, and from the said Statements prepared the above Abstract, and that, to the best of my knowledge and belief, the said Weekly Statements are full and true in every particular, and that the coined gold and silver and other coined metals, and the gold and silver in bars and bullion, as stated in every such Statement, faithfully represent the true amounts on hand after payment of the balances due to other Banks upon the weekly balances of exchange, excepting the amounts mentioned in such Statements under the heading "Balances due to other Banks"; and the above Abstract is an accurate Abstract of the said Weekly Statements, and a true and faithful account of the Average Amount of Assets and Liabilities within the State of Victoria during the period specified.

And I, SELBY PAXTON, of Melbourne, make oath and say that, to the best of my knowledge and belief, the foregoing Statements of the said David Newland are true in every particular.

Sworn before me, at Melbourne, this } J. JOHNSTON SMART, Justice of the Peace.  
7th day of July, 1904.

D. NEWLAND.  
SELBY PAXTON.

State of Victoria.  
**GENERAL ABSTRACT SHOWING THE AVERAGE AMOUNT OF THE DEBTS, ENGAGEMENTS, AND LIABILITIES, AND OF THE ASSETS, PROPERTY, CREDITS, AND SECURITIES**  
**WITHIN THE STATE OF VICTORIA OF THE UNION BANK OF AUSTRALIA LIMITED.**  
*Taken from the several Weekly Statements during the Quarter from the 1st April to the 30th June, 1904.*

LIABILITIES.	AMOUNT.	TOTALS.	ASSETS.	AMOUNT.	TOTALS.	Percentage of Coin and Bullion to the Bank's Liabilities.
	£ s. d.	£ s. d.		£ s. d.	£ s. d.	%
Notes in Circulation	70,814 18 6	70,814 18 6	Coined Gold and Silver and other Coined Metals	755,587 5 6	827,949 17 3	21.05
{ Not bearing Interest	13,758 12 2	13,758 12 2	Gold and Silver in Bars and Bullion	...	148,850 0 0	
{ Bearing Interest	...	...	Landed and other Property	...	37,892 17 4	
Bills in Circulation	...	...	Notes and Bills of other Banks	...	250 10 4	
{ Not bearing Interest	25,498 13 8	330,161 15 5	Balances due from other Banks	...		
{ Bearing Interest	304,733 1 9	3,518,104 4 7	Amount of all Debts due to the Bank, including	...		
Deposits due to other Banks	1,317,353 14 6		Notes, Bills of Exchange, and all Stock and	...		
Deposits by the Crown	2,200,730 10 1		Funded Debts of every description, excepting	...		
Deposits by other persons	...		Notes, Bills, and Balances due to the said	...		
			Bank from other Banks	...	3,783,884 5 0	
Total Amount of Liabilities	£ 3,952,839 10 8					
			Total Amount of Assets	£ 4,798,837 9 11		
Amount of capital stock paid up at the close of the Quarter ending the 30th day of June, 1904	1,500,000 0 0					
Rate of the last dividend declared to the shareholders	10 per cent.					
Amount of the last dividend so declared	75,000 0 0					
Amount of the reserved profits, exclusive of such dividend, at the time of declaring such dividend	1,025,065 16 9					

Melbourne, 5th July, 1904.

C. W. T. F. RUSSELL, for the General Manager.  
 W. W. TURNBULL,  
 Officer by whom the foregoing Statement was prepared.

I, WILLIAM WILSON TURNBULL, of Melbourne, make oath and say that I prepared Weekly Statements of the above Bank during the Quarter from the 1st April to the 30th June, 1904, in accordance with the Banks and Currency Act 1890, and from the said Statements prepared the above Abstract, and that, to the best of my knowledge and belief, the said Weekly Statements are full and true in every particular, and that the coined gold and silver and other coined metals, and the gold and silver in bars and bullion, as stated in every such Statement, faithfully represent the true amounts on hand after payment of the balances due to other Banks upon the weekly balances of exchange, excepting the amounts mentioned in such Statements under the heading "Balances due to other Banks"; and the above Abstract is an accurate Abstract of the said Weekly Statements, and a true and faithful account of the Average Amount of Assets and Liabilities within the State of Victoria of the above Bank during the period specified.

And I, CHARLES WANLEY TRELAWNEY FULLER RUSSELL, of Melbourne, make oath and say that, to the best of my knowledge and belief, the foregoing Statements of the said William Wilson Turnbull are true in every particular.  
 Sworn before me, at Melbourne, this } J. P. BAINBRIDGE, Justice of the Peace.  
 5th day of July, 1904,

W. W. TURNBULL,  
 C. W. T. F. RUSSELL.

State of Victoria.  
**GENERAL ABSTRACT SHOWING THE AVERAGE AMOUNT OF THE DEBTS, ENGAGEMENTS, AND LIABILITIES, AND OF THE ASSETS, PROPERTY, CREDITS, AND SECURITIES**  
**WITHIN THE STATE OF VICTORIA OF THE BANK OF NEW ZEALAND.**

Taken from the several Weekly Statements during the Quarter from the 1st April to the 30th June, 1904.

LIABILITIES.		AMOUNT.		TOTALS.		ASSETS.		AMOUNT.		TOTALS.		Percentage of Coin and Bullion held in the Assets to Liabilities.	
		£	s. d.	£	s. d.	£	s. d.	£	s. d.	£	s. d.		
Notes in Circulation	{ Not bearing Interest	...	...	...	...	Coined Gold and Silver and other Coined Metals	...	...	...	68,385	1 10	178.25	
	{ Bearing Interest	...	...	...	...	Gold and Silver in Bars and Bullion	...	...	...	20,153	16 11		
Bills in Circulation	{ Not bearing Interest	...	...	4,253	19 11	Landed and other Property	...	...	...	371	9 4		
	{ Bearing Interest	...	...	...	...	Notes and Bills of other Banks	...	...	...	1,838	8 8		
Balances due to other Banks	...	...	...	2,512	3 2	Balances due from other Banks	...	...	...	9,102	13 4		
Deposits by the	{ Not bearing Interest	...	...	...	...	Amount of all Debts due to the Bank, including	...	...	...	...	...		
	{ Bearing Interest	...	...	...	...	Notes, Bills of Exchange, and all Stock and	...	...	...	...	...		
Deposits by other	{ Not bearing Interest	31,547	4 5	...	...	Funded Debts of every description, excepting	...	...	...	...	...		
Persons	{ Bearing Interest	11,358	7 10	...	...	Notes, Bills, and Balances due to the said Bank	...	...	...	...	...		
		...	...	42,905	12 3	from other Banks	...	...	...	114,286	11 2		
		...	...	49,671	15 4		...	...	...	214,128	1 3		
		...	...	...	...	Total Amount of Assets	...	...	...	...	...		
		...	...	...	...	4 per cent. Stock guaranteed by Government of New Zealand	...	...	...	£2,000,000	0 0		
		...	...	...	...	Preference shares issued to His Majesty in terms of Bank Act 1903	...	...	...	500,000	0 0		
		...	...	...	...	Ordinary capital called up under Bank of New Zealand Banking Act 1895, and subject to the charge created by section 25 of that Act, £500,000, of which has been paid up at 30th June	...	...	...	434,313	3 7		

Melbourne, 5th July, 1904.  
 I, WILLIAM HAROLD BROWNE, of Melbourne, make oath and say that I prepared Weekly Statements of the above Bank during the Quarter from the 1st April to the 30th June, 1904, in accordance with the Banks and Currency Act 1890, and from the said Statements prepared the above Abstract, and that, to the best of my knowledge and belief, the said Weekly Statements are full and true in every particular, and that the coined gold and silver and other coined metals, and the gold and silver in bars and bullion, as stated in every such Statement, faithfully represent the true amounts on hand after payment of the balances due to other banks upon the weekly balances of exchange, excepting the amounts mentioned in such Statements under the heading "Balances due to other Banks"; and the above Abstract is an accurate Abstract of the said Weekly Statements, and a true and faithful account of the Average Amount of Assets and Liabilities within the State of Victoria of the above Bank during the period specified.  
 W. H. BROWNE.  
 And I, RICHARD BUTLER RICE, of Melbourne, make oath and say, to the best of my knowledge and belief, the foregoing Statements of the said William Harold Browne are true in every particular.  
 R. B. RIGG.  
 Sworn before me, at Melbourne, this } JAMES BELL, Justice of the Peace.  
 5th day of July, 1904.

R. B. RIGG, Manager.  
 W. H. BROWNE, Accountant.

GENERAL ABSTRACT SHOWING THE AVERAGE AMOUNT OF THE DEBTS, ENGAGEMENTS, AND LIABILITIES, AND OF THE ASSETS, PROPERTY, CREDITS, AND SECURITIES WITHIN THE STATE OF VICTORIA OF THE BANK OF AUSTRALASIA.

Taken from the several Weekly Statements during the Quarter from the 1st April to the 30th June, 1904.

LIABILITIES.	AMOUNT.	TOTALS.	ASSETS.	AMOUNT.	TOTALS.	Specie and Bullion per cent. of Total Liabilities.
Notes in Circulation { Not bearing Interest	£ 135,053 12 4	£ 135,053 12 4	Coined Gold and Silver and other Coined Metals	£ ...	£ 1,132,591 8 11	20.12
{ Bearing Interest	...	...	Gold and Silver in Bars and Bullion	...	64,277 4 10	
Bills in Circulation { Not bearing Interest	£ 14,104 7 1	£ 14,104 7 1	Landed and other Property	...	125,618 5 6	
{ Bearing Interest	...	...	Notes and Bills of other Banks	...	45,924 0 0	
Balances due to other Banks	28,063 10 3	202,577 0 4	Balances due from other Banks	...	...	
Deposits by the Bank { Not bearing Interest	£ 174,513 10 1	5,895,869 1 10	Amount of all Debts due to the Bank, including Notes, Bills of Exchange, and all Stock and Funded Debts of every description, excepting Notes, Bills, and Balances due to the said Bank from other Banks	...	4,301,477 8 10	
Deposits by other persons { Bearing Interest	£ 2,197,962 6 4	...				
	£ 3,397,305 15 6	...				
Total Amount of Liabilities	£ ...	£ 5,947,604 1 7				
Amount of capital stock paid up at the close of the Quarter ending the 30th day of June, 1904	...	1,600,000 0 0	Total Amount of Assets	£ ...	£ 5,669,888 14 1	
Rate of last dividend declared to the shareholders	...	12 per cent. per annum				
Amount of last dividend so declared	...	96,000 0 0				
Amount of the reserved profits, exclusive of such dividend, at the time of declaring such dividend	...	1,146,952 0 0				

Melbourne, 5th July, 1904.

C. J. HENDERSON, Acting Manager.  
C. M. TERRY, Accountant.

I, STEPHEN JOHN RYAN, of Melbourne, make oath and say that I prepared Weekly Statements of the above Bank during the Quarter from the 1st April to the 30th June, in accordance with the *Banks and Currency Act* 1890, and from the said Statements prepared the above Abstract, and that, to the best of my knowledge and belief, the said Weekly Statements are full and true in every particular, and that the coined gold and silver and other coined metals, and the gold and silver in bars and bullion, as stated in every such Statement, faithfully represent the true amounts on hand after payment of the balances due to other Banks upon the weekly balances of exchange, excepting the amounts mentioned in such Statements under the heading "Balances due to other Banks"; and the above Abstract is an accurate Abstract of the said Weekly Statements, and a true and faithful account of the Average Amount of Assets and Liabilities within the State of Victoria during the period specified.

Sworn before me, at Melbourne, this } E. I. FULLFORD, Commissioner for taking Declarations and Affidavits for the State of Victoria.  
5th day of July, 1904,

And I, CHARLES ROBERT COWPER, of Melbourne, make oath and say that, to the best of my knowledge and belief, the foregoing Statements of the said Stephen John Ryan are true in every particular.

Sworn before me, at Melbourne, this } E. I. FULLFORD, Commissioner for taking Declarations and Affidavits for the State of Victoria.  
5th day of July, 1904,

C. R. COWPER.

S. J. RYAN.

GENERAL ABSTRACT SHOWING THE AVERAGE AMOUNT OF THE DEBTS, ENGAGEMENTS, AND LIABILITIES, AND OF THE ASSETS, PROPERTY, CREDITS, AND SECURITIES WITHIN THE STATE OF VICTORIA OF THE ENGLISH, SCOTTISH, AND AUSTRALIAN BANK LIMITED.

Taken from the several Weekly Statements during the Quarter from the 1st April to the 30th June, 1904.

LIABILITIES.	AMOUNT.	TOTALS.	ASSETS.	AMOUNT.	TOTALS.	Percentage the Reserves of Coin and Bullion to the Banks' Liabilities.
	£ s. d.	£ s. d.		£ s. d.	£ s. d.	
Perpetual Inscribed Stocks	...	989,761 4 6	Coined Gold and Silver and other Coined Metals	236,534 6 0	236,534 6 0	12.879,
Notes in Circulation	...	8,666 10 9	Gold and Silver in Bars and Bullion	40,443 9 9	40,443 9 9	or 217.29
Notes bearing Interest	...	642 6 7	Landed and other Property	...	...	excluding
Bills in Circulation	...	9,463 19 11	Notes and Bills of other Banks	...	...	Perpetual
Balances due to other Banks	...	400,227 17 11	Balances due from other Banks	...	...	Inscribed
Deposits by the Crown	49,149 9 11	947,087 6 3	Amount of all Debts due to the Bank, including Notes, Bills of Exchange, and all Stock and Funded Debts of every description, excepting Notes, Bills, and Balances due to the said Bank from other Banks	...	2,302,129 1 4	Stocks.
Deposits by other persons	391,078 8 0					
Reserve for Interest (Includ- ing Reserve for Interest payable 1904, £26,686)	436,601 13 5					
	450,485 10 10					
Total Amount of Liabilities	£	2,305,849 5 11	Total Amount of Assets	£	2,305,213 16 9	
Amount of capital stock paid up at the close of the Quarter ending the 30th June, 1904	...	589,437 10 0				
Rate of the last dividend declared to the shareholders	...	4 per cent.				
Amount of the last dividend so declared	...	21,577 10 0				
Amount of the reserved profits, exclusive of such dividend, at the time of declaring such dividend	...	178,123 7 9				

Melbourne, 1st July, 1904.

SEYMOUR DAVIES, Manager.  
H. J. LIMBERT, Accountant.

I, BENJAMIN HARRY OXLADE, of Melbourne, make oath and say that I prepared Weekly Statements of the above Bank during the Quarter from the 1st April to the 30th June, 1904, in accordance with the Banks and Currency Act 1890, and from the said Statements prepared the above Abstract, and that, to the best of my knowledge and belief, the said Weekly Statements are full and true in every particular, and that the coined gold and silver and other coined metals, and the gold and silver in bars and bullion, as stated in every such Statement, faithfully represent the true amounts on hand after payment of the balances due to other Banks upon the weekly balances of exchange, excepting the amounts mentioned in such Statements under the heading "Balances due to other Banks"; and the above Abstract is an accurate Abstract of the said Weekly Statements, and a true and faithful account of the Average Amount of Assets and Liabilities within the State of Victoria of the above Bank during the period specified.

B. H. OXLADE.

And I, SEYMOUR DAVIES, of Melbourne, make oath and say that, to the best of my knowledge and belief, the foregoing Statements of the said Benjamin Harry Oxlade are true in every particular.

SEYMOUR DAVIES.

Sworn before me, at Melbourne, this }  
1st day of July, 1904. }  
ROBT. DICKINS, Justice of the Peace.



State of Victoria.  
**GENERAL ABSTRACT SHOWING THE AVERAGE AMOUNT OF THE DEBTS, ENGAGEMENTS, AND LIABILITIES, AND OF THE ASSETS, PROPERTY, CREDITS, AND SECURITIES**  
**WITHIN THE STATE OF VICTORIA OF THE BANK OF NEW SOUTH WALES.**

Taken from the several Weekly Statements during the Quarter from the 1st April to the 27th June, 1904.

LIABILITIES.	AMOUNT.	TOTALS.	ASSETS.	AMOUNT.	TOTALS.	Percentage the Reserves of Coin and Bullion bear to the Total Liabilities.
Notes in Circulation	£ s. d.	£ s. d.	Coined Gold and Silver and other Coined Metals Gold and Silver in Bars and Bullion... Janded and other Property... Notes and Bills of other Banks... Balances due from other Banks... Amount of all Debts due to the Bank, including Notes, Bills of Exchange, and all Stock and Funded Debts of every description, excepting Notes, Bills, and Balances due to the said Bank from other Banks...	£ s. d.	£ s. d.	26 68
Not bearing Interest	...	91,823 18 4		818,812 18 2	876,853 2 5	
Bearing Interest	...	5,360 0 6		58,040 4 8	94,020 5 1	
Bills in Circulation	...	2,383 10 4		...	11,129 6 8	
Not bearing Interest	...	...		...	...	
Bearing Interest	...	3,186,546 18 5		...	...	
Balances due to other Banks	...	...		...	...	
Deposits by the Crown	119,583 6 8	...		...	...	
Deposits by other persons	1,086,863 8 4	...		...	...	
	1,586,868 8 5	...		...	...	
Total Amount of Liabilities	£	3,250,114 7 7			2,656,926 12 7	
Amount of capital stock paid up at the close of the Quarter ending the 27th day of June, 1904	...	2,000,000 0 0	Total Amount of Assets	£	3,668,929 6 9	
Rate of the last dividend declared to the shareholders	...	10 per cent. per annum				
Amount of the last dividend so declared	...	100,000 0 0				
Amount of the reserved profits, exclusive of such dividend, at the time of declaring such dividend	...	1,368,023 18 7				

Melbourne, 7th July, 1904.

**RODERICK MURCHISON, Manager.**  
 D. STRONG,  
 Officer by whom the foregoing Statement was prepared.

I, DAVID STRONG, of Melbourne, make oath and say that I prepared Weekly Statements of the above Bank during the Quarter from the 1st April to the 27th June, 1904, in accordance with the *Banks and Currency Act 1890*, and from the said Statements prepared the above Abstract, and that, to the best of my knowledge and belief, the said Weekly Statements are full and true in every particular, and that the coined gold and silver and other coined metals, and the gold and silver in bars and bullion, as skited in every such Statement, faithfully represent the true amounts on hand after payment of the balances due to other Banks upon the weekly balances of exchange, excepting the amounts mentioned in such Statements under the heading "Balances due to other Banks"; and the above Abstract is an accurate Abstract of the said Weekly Statements, and a true and faithful account of the Average Amount of Assets and Liabilities within the State of Victoria of the above Bank during the period specified.

D. STRONG.

RODERICK MURCHISON.

Sworn before me, at Melbourne, this } JAMES BELL, Justice of the Peace.  
 7th day of July, 1904.

State of Victoria.  
**GENERAL ABSTRACT SHOWING THE AVERAGE AMOUNT OF THE DEBTS, ENGAGEMENTS, AND LIABILITIES, AND OF THE ASSETS, PROPERTY, CREDITS, AND SECURITIES**  
**WITHIN THE STATE OF VICTORIA OF THE NATIONAL BANK OF AUSTRALASIA LIMITED.**  
*Taken from the several Weekly Statements during the Quarter from the 1st April to the 30th June, 1904.*

LIABILITIES.	AMOUNT.	ASSETS.	AMOUNT.	Percentage the Amount of Coin and Bullion bear to the Bank's Liabilities.
	£ s. d.		£ s. d.	£ s. d.
Notes in Circulation { Not bearing Interest	146,551 15 5	Coined Gold and Silver and other Coined Metals	659,650 17 7	
{ Bearing Interest		Gold and Silver in Bars and Bullion	55,897 0 10	
Bills in Circulation { Not bearing Interest	11,943 3 3	Landed and other Property	...	
{ Bearing Interest		Notes and Bills of other Banks	...	
Balances due to other Banks	27,950 17 2	Balances due by other Banks	...	
Deposits by the { Not bearing Interest	367,759 15 6	Amount of all Debts due to the Bank, including	...	
{ Bearing Interest		Notes, Bills of Exchange, and all Stock and	...	
Crown { Not bearing Interest	1,422,080 13 11	Funded Debts of every description, except	...	
{ Bearing Interest		ing Notes, Bills, and Balances due to the said	...	
Deposits by other { Not bearing Interest	2,258,754 12 7	Bank from other Banks	3,532,309 18 6	
{ Bearing Interest				
<b>Total Amount of Liabilities</b>	<b>£ 4,283,483 13 5</b>			
		<b>Total Amount of Assets</b>	<b>£ 4,028,591 5 5</b>	<b>16 14 1</b>
Amount of capital stock paid up at the close of the Quarter ending the 30th day of June, 1904	1,498,220 0 0			
Rate of the last dividend declared to the shareholders { Preference	5 per cent. per annum			
{ Ordinary	3½ per cent. per annum			
Amount of the last dividend so declared	28,512 4 0			
Amount of the reserved profits, exclusive of such dividend, at the time of declaring such dividend	10,831 4 5			
Amount of Reserve Fund Account	95,000 0 0			

Melbourne, 4th July, 1904.

JOHN G. ADDISON, Chief Manager.  
W. BRUCE.

Officer by whom the foregoing Statement was prepared.

I, WILLIAM BRUCE, of Melbourne, make oath and say that I prepared Weekly Statements of the above Bank during the Quarter from the 1st April to the 30th June, 1904, in accordance with the *Banks and Currency Act 1850*, and from the said Statements prepared the above Abstract, and that, to the best of my knowledge and belief, the said Weekly Statements are full and true in every particular, and that the coined gold and silver and other coined metals, and the gold and silver in bars and bullion, as stated in every such Statement, faithfully represent the true amounts on hand after payment of the balances due to other Banks upon the weekly balances of exchange, excepting the amounts mentioned in such Statements under the heading "Balances due to other Banks"; and the above Abstract is an accurate Abstract of the said Weekly Statements, and a true and faithful account of the Average Amount of Assets and Liabilities within the State of Victoria of the above Bank during the period specified.

W. BRUCE.

And I, JOHN GOLLAN ADDISON, of Melbourne, make oath and say that, to the best of my knowledge and belief, the foregoing Statements of the said William Bruce are true in every particular.

JOHN G. ADDISON.

Sworn before me, at Melbourne, this } M. L. HUTCHINSON, Justice of the Peace.  
4th day of July, 1904.

State of Victoria.  
**GENERAL ABSTRACT SHOWING THE AVERAGE AMOUNT OF THE DEBTS, ENGAGEMENTS, AND LIABILITIES, AND OF THE ASSETS, PROPERTY, CREDITS, AND SECURITIES**  
**WITHIN THE STATE OF VICTORIA OF THE BANK OF VICTORIA LIMITED.**  
*Taken from the several Weekly Statements during the Quarter from the 1st April to 30th June, 1904.*

LIABILITIES	AMOUNT.	TOTALS.	ASSETS.	AMOUNT.	TOTALS.	Percentage of Reserves of Coin and Bullion bear to the Bank's Liabilities.
	£ s. d.	£ s. d.		£ s. d.	£ s. d.	
Notes in Circulation { Not bearing Interest } { Bearing Interest }	... ... ...	112,537 1 8	Coined Gold and Silver and other Coined Metals	749,098 15 11	791,302 0 8	17.18
Bills in Circulation { Not bearing Interest } { Bearing Interest }	... ... ...	12,910 14 0	Gold and Silver in Bars and Bullion ... ..	42,203 4 9	249,711 0 10	
Balances due to other Banks ... ..	...	14,552 7 1	Notes and Bills of other Banks ... ..	...	31,145 5 6	
Deposits by the { Not bearing Interest } { Bearing Interest }	33,029 13 3 } 410,354 5 11 }	443,583 19 2	Balances due from other Banks ... ..	...	40,783 8 2	
Deposits by other { Not bearing Interest } { Bearing Interest }	1,391,138 18 10 } 2,629,156 13 8 }	4,020,295 12 6	Amount of all debts due to the Bank, including Notes, Bills of Exchange, and all Stock and Funded Debts of every description, excepting Notes, Bills, and Balances due to the said Bank from other Banks ... ..	...	4,938,685 14 10	
Total Amount of Liabilities ... ..	£ 4,463,879 11 8	£ 4,603,879 14 5	Total Amount of Assets ... ..	£ ... ..	£ 6,051,607 10 0	
Amount of the capital stock paid up at the close of the Quarter ending the 30th day of June, 1904 ... ..	...	...	On 240,000 ordinary shares ... ..	£1,140,833 18 0	...	
Rate of the last dividend declared to the shareholders { Preference ... .. } { Ordinary ... .. }	... ..	...	Less 27,750 ordinary shares forfeited ... ..	79,583 18 0	...	
Amount of the last dividend so declared ... ..	...	...	On 41,676 preference shares ... ..	1,064,250 0 0	...	
Amount of the reserved profits, exclusive of such dividend, at the time of declaring such dividend ... ..	...	...		416,760 0 0	...	
	...	...		£1,478,010 0 0	...	

Melbourne, 6th July, 1904.

J. D. LAW, General Manager.  
A. C. HUGGINS,  
Officer by whom the foregoing Statement was prepared.

I, ALFRED CHARLES HUGGINS, of Melbourne, make oath and say that I prepared Weekly Statements of the above Bank during the Quarter from the 1st April to the 30th June, in accordance with the *Banks and Currency Act 1890*, and from the said Statements prepared the above Abstract, and that, to the best of my knowledge and belief, the said Weekly Statements are full and true in every particular, and that the coined gold and silver and other coined metals, and the gold and silver in bars and bullion, as stated in every such Statement, faithfully represent the true amounts on hand after payment of the balances due to other Banks upon the weekly balances of exchange, excepting the amounts mentioned in such Statements under the heading "Balances due to other Banks"; and the above Abstract is an accurate Abstract of the said Weekly Statements, and a true and faithful account of the Average Amounts of Assets and Liabilities within the State of Victoria of the above Bank during the period specified.

A. C. HUGGINS.

And I, JAMES DONALDSON LAW, of Melbourne, make oath and say that, to the best of my knowledge and belief, the foregoing Statements of the said Alfred Charles Huggins are true in every particular.

J. D. LAW.

Sworn before me, at Melbourne, this } T. R. ANDREWS, Justice of the Peace.  
7th day of July, 1904,

GENERAL ABSTRACT SHOWING THE AVERAGE AMOUNT OF THE DEBTS, ENGAGEMENTS, AND LIABILITIES, AND OF THE ASSETS, PROPERTY, CREDITS, AND SECURITIES WITHIN THE STATE OF VICTORIA OF THE LONDON BANK OF AUSTRALIA LIMITED.

Taken from the several Weekly Statements during the Quarter from the 1st April to 30th June, 1904.

LIABILITIES.	AMOUNT.	TOTALS.	ASSETS.	AMOUNT.	TOTALS.	Percentage the Reserves of Coin and Bullion bear to the Bank's Liabilities.
Notes in Circulation	£ 86,243 10 0	£ 86,243 10 0	Coined Gold and Silver and other Coined Metals	£ 388,715 7 0	£ 403,180 17 7	17.33
Bills in Circulation	£ 19,470 3 4	£ 19,470 3 4	Gold and Silver in Bars and Bullion	£ 14,465 10 7	£ 174,100 0 0	
Deposits by the Crown	£ 45,776 10 5	£ 45,776 10 5	Notes and Bills of other Banks	£ ...	£ 17,376 19 7	
Deposits by other persons	£ 337,496 8 9	£ 337,496 8 9	Balances due from other Banks	£ ...	£ 13,033 6 1	
Deposits by other persons	£ 646,031 17 1	£ 646,031 17 1	Amount of all debts due to the Bank, including Notes, Bills of Exchange, and all Stock and	£ ...	£ ...	
Deposits by other persons	£ 691,067 6 4	£ 691,067 6 4	Funded Debts of every description, excepting Notes, Bills, and Balances due to the said Bank from other Banks	£ ...	£ 1,873,313 9 3	
Deposits by other persons—Bearing Interest—Transferable	£ ...	£ 493,273 12 5		£ ...	£ ...	
Total Amount of Liabilities	£ ...	£ 2,325,399 8 4	Total Amount of Assets	£ ...	£ 2,481,006 12 0	
Amount of capital stock paid up at the close of the Quarter ending the 30th day of June, 1904	£ 547,642 10 0	£ 547,642 10 0				
Rate of the last dividend declared to the shareholders (preference)	5 1/2 per cent. per annum	5 1/2 per cent. per annum				
Amount of the last dividend so declared (ordinary)	9,206 16 3	9,206 16 3				
Amount of the reserved profits, exclusive of such dividend, at the time of declaring such dividend	9,456 3 0	9,456 3 0				
	14,316 11 2	14,316 11 2				

Melbourne, 4th July, 1904.

I, RICHARD GAVIN JOINER, of Melbourne, make oath and say that I prepared Weekly Statements of the above Bank during the Quarter from the 1st April to the 30th June, 1904, in accordance with the Banks and Currency Act 1890, and from the said Statements prepared the above Abstract, and that, to the best of my knowledge and belief, the said Weekly Statements are full and true in every particular, and that the coined gold and silver and other coined metals, and the gold and silver in bars and bullion, as stated in every such Statement, faithfully represent the true amounts on hand after payment of the balances due to other Banks upon the weekly balances of exchange, excepting the amounts mentioned in such Statements under the heading "Balances due to other Banks"; and the above Abstract is an accurate Abstract of the said Weekly Statements, and a true and faithful account of the Average Amount of Assets and Liabilities within the State of Victoria of the above Bank during the period specified.

Sworn before me, at Melbourne, this } JAMES BELL, Justice of the Peace.  
4th day of July, 1904.

And I, OLIVER MORRICE WILLIAMS, of Melbourne, make oath and say that, to the best of my knowledge and belief, the foregoing Statements of the said Richard Gavin Joiner are true in every particular.

Sworn before me, at Melbourne, this } JAMES BELL, Justice of the Peace.  
4th day of July, 1904.

O. MORRICE WILLIAMS.

O. MORRICE WILLIAMS, Inspector and General Manager.  
R. G. JOINER, Inspector's Accountant.

R. G. JOINER.

ORDER IN COUNCIL.—(Series 1903-4.)

Serial No.	Purpose and Particulars.	Amount.	Name for Approval.	Charged against Vote or Fund.	Authority.
1931	LANDS AND SURVEY— Execution of road works on the Whitfield Estate*	£ s. d. 200 2 8	Oxley Shire Council	Act 1749, Land Act 1901, Section 372. Closer Settlement	Approved by the Governor in Council the 18th December, 1903.—Thos. Brisbane, Clerk of the Executive Council.

\* In lieu of notice which appeared in *Government Gazette* of 15th June, 1904, page 1767, which notice is hereby cancelled.  
Melbourne, 13th July, 1904.

CONTRACTS ACCEPTED.—(Series 1904-5.)

Serial No.	Purpose, No. of Tenders, and Particulars of Contract.	Amount.	Name of Contractor.	Charged against Vote or Fund.	Authorized according to Regulations on the date stated.
874	VICTORIAN RAILWAYS— (4)—Supply and delivery of 3/4" dogspikes, at £11 11s. per ton. Deposit, £58	Rates ...	The Acme Bolt and Nut Coy. Pty. Ltd.	Railway Stores Suspense Account, Act 1433, Section 20	L. McClelland, Secretary, by order of the Victorian Railways Commissioners. 11.7.04.
875	(5)—Supply and delivery of cattle-pit beams, delivered at Bairnsdale Wharf—11' at 16s. 6d. each, and 18' at 30s. each. Deposit, £16	Ditto ...	R. Bulmer ...	Ditto ...	
876	(5)—The erection, &c., of Turntable at Wodonga. Deposit, £15	£ s. d. 147 5 3	J. Wolfe ...	Act 1684/2 ...	
877	(2)—The supply of bluestone metal screenings and toppings, delivered at Lethbridge, during the year ending 30th June, 1905. Deposit, £5	Rates as per annex	C. Nash and Son ...	Votes and Loans ...	
878	Painting, &c., of cars for one calendar month from 4th July, 1904. (Not publicly advertised). No deposit	Ditto ...	J. B. Smith and party	Vots. Working Expenses, Loca. Charges	

Corrigenda.

Victorian Railways—

Contract No. 12733/1854/1903-4, C. J. Royle, *Gazette* No. 52, of 20th April, 1904—  
Manufacture and delivery of the undermentioned. Wheel Centres as an extra on the above—

- 8. Leading and trailing at £13 each.
- 4. Driving at £13 5s. each.
- 8. Bogie at £25 6s. each.

Contract No. 10168/1433/1901-2, C. F. Eldridge, *Gazettes* Nos. 132 and 129, of 16th October, 1901, and 29th October, 1902, respectively. Fund should now read—Act 1437/26, 1690/7, and Vote, Working Expenses, Belated Repairs.

—L. McCLELLAND, Secretary, by order of the Victorian Railways Commissioners. 11.7.1904.

Melbourne, 13th July, 1904.

ANNEX TO CONTRACT NO. 877.

C. Nash and Son.

Schedule.

No. of Item.	Description.	Rate per Cubic Yard.
1	Bluestone metal, 2 1/2" ring gauge	s. d.
2	Bluestone metal, 1 1/2" ring gauge	3 3
3	Bluestone screenings, 3/4" ring gauge	3 6
4	Bluestone toppings, 1/2" gauge	3 9
		4 0

ANNEX TO CONTRACT No. 878.

J. B. Smith and party.

Schedule.

No. of Item.	Description of Work.	Rate per Car or Item.
	Cleaning off, painting, lining, transfers, varnishing, outside and inside complete, for the following cars and vans, as specified:—	£ s. d.
1	AA Cars (6 Compartments) ... ..	10 5 0
1A	AV Cars ... ..	13 10 0
2	AA, BB, and ABAB Cars (7 Compartments) ... ..	10 15 0
2A	BV Cars ... ..	13 10 0
3	ADAD Car and Van ... ..	10 5 0
3A	ABc Cars ... ..	13 10 0
4	A Cars ... ..	4 15 0
4A	BB and ABAB ... ..	11 10 0
5	A.1 Cars ... ..	4 15 0
5A	BDBD Cars ... ..	11 10 0
6	AB Cars ... ..	4 15 0
6A	Ac Cars ... ..	12 0 0
7	B Cars ... ..	4 15 0
7A	D Vans ... ..	2 15 0
	Sundry work as ordered—	
	Outside Work.	
8	Facing down all over and cleaning off, AA, Ac, Bb, ABAB, ADAD cars, as specified ...	0 15 0
9	Facing down all over and cleaning off, AV, BV, ABc, and 50 feet, Bb, ABAB, BDBD cars, as specified ...	0 17 0
10	Facing down all over and cleaning off, A, B, AB, AD, BD, and ABD cars, and D vans, as specified ...	0 7 6
11	Stopping all over, AA, Ac, Bb, ABAB, ADAD, per car, as specified ...	0 5 0
12	Stopping all over, AV, BV, ABc, and 50 feet, Bb, ABAB, BDBD, per car, as specified ...	0 7 6
13	Stopping all over, A, B, D, AB, AD, BD, and ABD, per car or van, as specified ...	0 5 0
14	Painting, at per coat, per car, items AA, Ac, Bb, ABAB, ADAD cars ...	0 9 0
15	Painting, at per coat, per car, items AV, BV, ABc, and 50 feet, Bb, ABAB, BDBD cars ...	0 10 0
16	Painting, at per coat, per car or van, items A, B, D, AB, AD, BD, and ABD cars ...	0 5 0
17	Varnishing all over, at per coat, per car, AA, Ac, Bb, ABAB, and ADAD cars ...	0 10 6
18	Varnishing all over, at per coat, per car or van, A, B, D, AB, AD, BD, and ABD cars ...	0 6 0
19	Flattening varnish after first coat, per car, AA, Ac, Bb, ABAB, and ADAD cars ...	0 7 0
20	Flattening varnish after first coat, per car, AV, BV, ABc, Bb, ABAB, and BDBD cars ...	0 7 6
21	Flattening varnish after first coat, per car, A, B, AB, AD, BD, and ABD cars ...	0 3 6
22	Lining all over, per car, AA, Ac, Bb, ABAB, and ADAD cars ...	0 12 0
23	Lining all over, per car, AV, BV, ABc, and 50 feet, Bb, ABAB, and BDBD cars ...	0 12 0
24	Lining all over, per car or van, A, B, D, AB, AD, BD, and ABD cars ...	0 7 6
25	Transfers, per car, AA, Ac, Bb, ABAB, and ADAD, AV, BV, ABc, and 50 feet, ABAB, Bb, and BDBD cars ...	0 7 0
26	Transfers, per car, A, B, AB, AD, BD, and ABD cars ...	0 3 6
27	Roof (white), at per coat, per car, AA, Ac, Bb, ABAB, and ADAD cars ...	0 4 0
28	Roof (white), at per coat, per car or van, A, B, D, AB, AD, BD, and ABD cars, 3s. per coat extra to be paid for painting iron roofs ...	0 2 6
29	Cleaning handles, lights, &c., blacking handrails, per car, AA, Ac, Bb, ABAB, and ADAD cars ...	0 8 0
30	Cleaning handles, lights, &c., blacking handrails, per car or van, A, B, D, AB, AD, BD, and ABD cars ...	0 5 0
31	Painting wheels, springs, boxes, undergear, stepboards, chains, &c., per car, AA, Ac, Bb, ABAB, and ADAD cars ...	0 6 0
32	Painting wheels, springs, boxes, undergear, stepboards, chains, &c., per car or van, A, B, D, AB, AD, BD, and ABD cars ...	0 3 6
	Inside Work.	
33	Painting ceiling, at per coat, per car, AA, Ac, Bb, ABAB, ADAD, AV, BV, ABc, and 50 feet, ABAB, Bb, BDBD cars, borders to be painted white as well as ceiling ...	0 6 0
34	Painting ceiling, at per coat, per car or van, A, B, D, AB, AD, BD, and ABD cars ...	0 4 6
35	Varnishing, at per coat, per car, AA, Bb, ABAB, and ADAD cars ...	0 14 0
36	Varnishing, at per coat, per car, AV, BV, and ABc cars ...	1 15 0
37	Varnishing all over, at per coat, per car, Ac car ...	1 7 6
38	Varnishing, at per coat, per car, 50 feet, Bb, BDBD, and ABAB cars ...	1 5 0
39	Varnishing, at per coat, per car, A, B, AB, AD, BD, and ABD cars ...	0 7 6
40	Painting from seat downwards, and floor, at per car, AA, Ac, Bb, ABAB, and ADAD cars ...	0 3 0
41	Painting from seat downwards, and floor, at per car, AV, BV, ABc, and 50 feet, Bb, ABAB, and BDBD cars ...	0 3 6
42	Painting from seat downwards, and floor, at per car, A, B, AB, AD, BD, and ABD cars ...	0 3 0
43	Painting and varnishing sash frames, three coats, at per sash frame, AA, Bb, ABAB, ADAD, Ac, AV, BV, ABc, and 50 feet, ABAB, Bb, and BDBD cars ...	0 0 3
44	Painting and varnishing sash frames, three coats, at per sash frame, A, B, AB, AD, BD, and ABD cars. (D vans only two coats) ...	0 0 3
45	Washing louvres, at per pair, AA, Bb, ABAB, ADAD, Ac, AV, BV, ABc, and 50 feet, ABAB, Bb, and BDBD cars ...	0 0 3
46	Washing louvres, at per pair, A, B, AB, AD, BD, and ABD cars ...	0 0 3
47	Painting and varnishing louvres, at per coat, per pair, AA, Bb, ABAB, ADAD, Ac, AV, BV, ABc, and 50 feet, ABAB, Bb, and BDBD cars ...	0 0 3
48	Painting and varnishing louvres, at per coat, per pair, A, B, AB, AD, BD, and ABD cars ...	0 0 3
49	Washing and cleaning inside, at per car, AA, Bb, ABAB, and ADAD cars ...	0 14 0
50	Washing and cleaning inside, at per car, 50 feet, Bb, ABAB, and BDBD cars ...	1 2 6
51	Washing and cleaning inside, at per car, A, B, AB, AD, BD, and ABD cars ...	0 5 0
52	Window sills, three coats, at per car, AA, Bb, ABAB, and ADAD cars ...	0 2 6
53	Window sills, three coats, at per car, AV, BV, ABc, and 50 feet, Bb, ABAB, and BDBD cars ...	0 4 0
54	Painting lincresta panels, at per coat, per car, AA, Ac, Bb, ABAB, and ADAD cars ...	0 4 0
55	Lincresta panels, padded buff, per car, AA, Ac, Bb, ABAB, and ADAD cars ...	0 4 0
56	Writing numbers and letters when transfers are not procurable, at per number or letter, AA, Ac, Bb, ABAB, ADAD, AV, BV, ABc, and 50 feet, ABAB, Bb, and BDBD cars ...	0 0 3
57	Writing numbers and letters in black and gold when transfers are not procurable, at per number or letter, A, B, AB, AD, BD, and ABD cars, and D vans ...	0 0 2
58	Painting van compartment, ADAD, two coats of buff, stopped, and one coat of staining if required, at per car ...	0 12 0
59	Painting sides, ends, and floor, at per coat, per D van ...	0 5 0
60	Washing and cleaning inside with hair and pumice dust ready for varnishing, including glass frames, sliding and swing doors, and all other interior woodwork that has been varnished, AV, BV, and ABc cars ...	1 15 0
61	Washing and cleaning inside with hair and pumice dust ready for varnishing, including glass frames, sliding and swing doors, and all other interior woodwork that has been varnished, Ac cars ...	1 7 6
62	Painting and graining W.C. risers, check strap, barrels, filter piping, nuts, &c., AV, BV, ABc, and Ac cars ...	0 3 0

Schedule—continued.

No. of Item.	Description of Work.	Rate per Car or Item.
	Varnishing Outside Cars, AA, BB, ABAB, ADAD, and AC.	£ s. d.
	The items are the same as for painting, with the exception of numbers 1, 11, 12, 14, 15, 25, which are not required, but the following items added:—	
63	Washing down with hair and pumice dust ready for varnishing, at per car ... ..	1 5 0
61	Touching up for varnish, including puttying and touching up lines, at per car ... ..	0 8 0
65	Touching up and regilding letters where required, at per letter ... ..	0 0 3
66	Painting canopy lights where previously varnished, at per car ... ..	0 0 4
	Varnishing Outside Cars, A, B, AB, AD, BD, ABD, and D Vans.	
	The items are the same as for painting, with the exception of numbers 1, 13, 16, 26, which are not required, but the following items added:—	
67	Washing down with hair and pumice dust ready for varnishing, at per car ... ..	0 12 6
68	Touching up for varnish, including puttying and touching up lines, at per car ... ..	0 7 0
69	Touching up letters, at per car ... ..	0 2 6
	Varnishing Outside Cars, Av, Bv, ABv, and 50 feet, ABAB, Bb, and BDBD Cars.	
70	Washing down with hair and pumice dust ready for varnishing, at per car ... ..	1 10 0
71	Touching up for varnish, including puttying and touching up lines, at per car ... ..	0 8 0
72	Varnishing all over, at per coat, per car ... ..	0 12 0
73	Roof (white), at per coat, per car ... ..	6 4 3
74	Cleaning handles, lights, &c., and blacking handrails, per car ... ..	0 10 0
75	Painting wheels, springs, boxes, undergear, stepboards, chains, &c., per car ... ..	0 6 0

CONTRACT ACCEPTED.—(Series 1904-5.)

Serial No.	Purpose, No. of Tenders, and Particulars of Contract.	Amount.	Name of Contractor.	Charged against Vote or Fund.	Authorized according to Regulations on the date stated.
879	<p>WASTE PAPER—</p> <p>Purchase of waste paper and shavings, in such quantities as the contractor may be required to remove from the Government Printing Office or other Government establishment from 1st July, 1904, to 30th June, 1905—</p> <p style="padding-left: 40px;">Security, £25.</p> <p style="padding-left: 40px;">Item No. 1. Shavings, at 3d. per cwt. ...</p> <p style="padding-left: 40px;">Item No. 2. Other descriptions of paper, not including newspapers or other large papers, at 1d. per cwt.</p> <p style="padding-left: 40px;">Item No. 3. Newspapers and other large papers, at 3d. per cwt.</p> <p>No subletting will be allowed; all work must be carried out by the contractor; the hours of employment of any person engaged in the removal of the waste paper tendered for in these schedules are not to exceed forty-eight per week, and every such person shall be paid at the minimum wage of not less than 6s. per day; and a copy of these conditions shall be kept conspicuously and continually posted, in legible Roman characters, on the business premises of the contractor. Any infringement of these conditions, in the opinion of the Treasurer, will subject the contractor, upon report from the Tender Board, to such mulct, not exceeding Fifty pounds (£50), as the Treasurer may direct, and the amount will be deducted from the contractor's account or from the security money; and the Treasurer's decision shall be binding, final, and conclusive as to the fact of infringement, and in all other respects.</p>	Rates ...	The Australian Paper Mills Co. Proprietary Limited	Credit No. 9, Revenue. Miscellaneous, 1904-5	T. Bent, Treasurer. 30.6.1904.





## Licensing Act 1890.

## BERWICK LICENSING DISTRICT.—POLL OF ELECTORS.

PURSUANT to the provisions of section 30 of the *Licensing Act 1890* (No. 1111), it is hereby notified that the Governor in Council has ordered a Poll of the Electors in the Berwick Licensing District to be taken by ballot, on Thursday, the 25th day of August next, to determine whether or not the existing number of Grocers' Licences in that district shall be increased.

SAMUEL GILLOTT,

Chief Secretary.

Chief Secretary's Office,  
Melbourne, 12th July, 1904.

## NOTICE TO MARINERS.—NEW ZEALAND.

THE following Notice to Mariners, which has been received from Marine Department, Wellington, is published for general information.

C. W. MACLEAN,  
Port Officer.

Department of Ports and Harbors,  
Melbourne, 9th July, 1904.

[Extract from *New Zealand Gazette*, 30th June, 1904.]  
[No. 52 of 1904.]

## MINEFIELD, AUCKLAND HARBOR.

NOTICE is hereby given that a submarine minefield has been laid down off North Head, Auckland Harbor, and mariners are cautioned therefore to give the enclosed area a wide berth.

The minefield is bounded by a line drawn east for two cables from eastern rocky point of North Head, 2 line S. 51° E. for two cables from south point of the Head, and a line joining the seaward extremities of above, S. 28° W.

This area is marked by four red buoys.

It is notified in *New Zealand Pilot*, 7th edition 1901, Chap. ii., on page 51, and is practically the same as that shown on the Admiralty chart of Auckland Harbor No. 1970.

C. H. MILLS,  
Acting Minister of Marine.

Marine Department,  
Wellington, N.Z., 27th June, 1904.

## NOTICES TO MARINERS.—VICTORIA (No. 113).

## WESTERN PORT.—RE-ESTABLISHMENT OF SETTLEMENT POINT JETTY LIGHT.

REFERRING to Notice to Mariners No. 66, of the 23rd April, 1903, it is hereby notified that the Settlement Point jetty light has been re-established on and from the 1st instant.

No. 114.

## CORNER INLET.—DISCONTINUANCE OF WELSHPOOL JETTY LIGHT.

REFERRING to General Notice to Mariners, Victoria, dated September, 1901, page 107, it is hereby notified that the Welshpool jetty light will be discontinued on and from the 1st August, 1904.

C. W. MACLEAN,  
Port Officer.

Melbourne, 6th July, 1904.

## NOTICE TO MARINERS.—VICTORIA (No. 115).

## PORT PHILIP BAY.—QUEENSLIFF LOW LIGHT.

REFERRING to General Notice to Mariners, Victoria, dated 24th September, 1901, page 61, mariners are hereby notified that the red light shown from the Queenscliff Low Light-house to mark the south-west passage of the West Channel, has been altered to a lighter shade of red in order to increase its intensity.

C. W. MACLEAN,  
Port Officer.

Melbourne, 9th July, 1904.

## SHIRE OF PORTLAND.—ORDER CONFIRMED.

## ORDER OF THE COUNCIL OF THE SHIRE OF PORTLAND MADE ON THE 11TH DAY OF SEPTEMBER, 1902.

IN pursuance of the powers conferred by sections 390 and 391 of the *Local Government Act 1890*, the Council of the Shire of Portland doth hereby order that the lands hereinafter described in the First Schedule hereunder shall be declared a Public Highway, and that such land so described shall be in lieu of and in exchange for the existing road hereinafter described in the Second Schedule hereunder:—

## First Schedule referred to.

All that piece or parcel of land being part of Crown allotment 64, parish of Digby, county of Normanby: Commencing at a point eleven chains twenty-nine links east of the north-west corner of the said allotment; thence by a line bearing S. 21° 53' E. forty-five chains sixty-four links and a quarter to

a two-chain road; thence along the said two-chain road by a line bearing S. 68° 15' E. two chains seventy-six links and three tenths; thence by a line bearing N. 21° 53' W. forty-six chains seventy-four links and six-tenths; and thence by a line bearing W. two chains fifteen links and a half to the point of commencement, and containing nine acres thirty-eight perches and a quarter.

Also all that piece or parcel of land being part of Crown allotment 52, parish of Digby, county of Normanby: Commencing at a point nine chains eighty-eight links and a half east of the south-west corner of the said allotment; thence by a line bearing N. 37° 32' W. eleven chains thirty links; thence bearing N. 50° 19' W. three chains ninety links; thence bearing north along the western boundary of said allotment two chains sixty links; thence bearing S. 50° 19' E. five chains seventy-eight links and four-tenths; thence bearing S. 37° 32' E. eleven chains seventy-nine links and nine-tenths; thence bearing S. 21° 53' E. one chain seven links and eight-tenths; thence bearing west two chains fifteen links and a half to the point of commencement, and containing three acres one rood and twenty-one perches and three-quarters.

Also all that piece or parcel of land being part of Crown Pre-emptive Section "A," called Rifle Downs, in the parish of Wataepoolan, county of Normanby: Commencing at a point twelve chains twenty-eight links north of the south-east angle of the said pre-emptive section; thence by a line bearing N. 50° 19' W. sixteen chains thirty-two links; thence bearing N. 71° 4' W. sixteen chains seventeen links; thence bearing S. 52° 47' W. eleven chains seventy-four links; thence bearing S. 82° 49' W. eight chains twenty-three links to a two-chain road; thence along the said two-chain road by lines bearing N. 59° 50' E. seven chains sixty-one links and N. 35° 28' E. twelve chains seventy-two links and a half; thence bearing S. 24° 6' E. three chains fifty-three links; thence bearing S. 71° 4' E. nineteen chains forty-five links and a half; thence bearing S. 50° 19' E. fifteen chains two links and seven-tenths; thence bearing south two chain sixty links to the point of commencement, and containing thirteen acres two roods and thirty-eight perches.

## Second Schedule referred to.

All that piece or parcel of land in the parish of Wataepoolan, county of Normanby, and formerly a one-chain road, and situate between Crown Pre-emptive Section "A," called Rifle Downs, and allotments 6 and 7 of the said parish: Commencing at the south-east angle of the Rifle Downs Pre-emptive Section; thence bearing 90° 17' westward along the southern boundary of the said Pre-emptive Section seventy-three chains seventy-one links to a two-chain road; thence along the said two-chain road by a line bearing S. 70° W. four chains five links; thence bearing eastward 90° 17' along the north boundaries of the said allotments 6 and 7 seventy-seven chains sixty-four links; thence north along the boundary line between the parishes of Wataepoolan and Digby one chain to the point of commencement, and containing seven acres two roods ten perches and eight-tenths.

Also all that piece or parcel of land in the parish of Digby, county of Normanby, and formerly portions of one-chain roads, and situate at the south-west angle of allotment 52 of the said parish: Commencing at a point in the parish boundary line between the parishes of Digby and Wataepoolan, at the north-west angle of allotment 64 of the said parish of Digby; thence bearing east eleven chains twenty-nine links; thence N. 21° 53' W. one chain seven links and eight-tenths; thence west nine chains eighty-eight links and a half; thence north eleven chains forty-five links; thence N. 50° 19' W. one chain thirty links; thence south along the said boundary line between the parishes of Digby and Wataepoolan thirteen chains twenty-eight links to the point of commencement, and containing two acres one rood seven perches and a quarter.

Also all that piece or parcel of land in the parish of Digby, county of Normanby, and formerly portion of a one-chain road, situate between allotments 52, 53, 54, 55, and allotments 63, 64, parish of Digby: Commencing at the north-east angle of allotment 63; thence bearing west along the north boundaries of allotments 63 and 64 of the said parish one hundred and seventeen chains twenty-one links; thence bearing N. 21° 53' W. one chain seven links and eight-tenths; thence east along the south boundaries of allotments 52, 53, 54, and 55 of the said parish of Digby one hundred and seventeen chains sixty-one links; thence south along a one-chain road one chain to the point of commencement, and containing eleven acres two roods thirty-seven perches and six-tenths.

The common seal of the Council of the Municipality of the Shire of Portland was hereto affixed in the presence of—

(SEAL) D. KENNEDY, President.  
THOS. E. TULLOH, Secretary.

Confirmed by the Governor in Council  
the 28th June, 1904.

THOS. BRISBANE,  
Clerk of the Executive Council.

SHIRE OF STRATHFIELDSAYE.—ORDER CONFIRMED.

THE Shire of Strathfieldsaye, in pursuance of the provisions of and powers conferred by section 390 of the *Local Government Act 1890*, No. 1112, doth hereby declare and order that the land acquired by it from Sylvester Barry, of McCrae-street, Bendigo, Roman Catholic Dean, and particularly described in Schedule A hereunder, shall, from the publication of this Order and confirmation thereof in the *Government Gazette* of the State of Victoria, be a public highway within the Shire of Strathfieldsaye. And it doth further order and declare that such land so dedicated as a public highway shall be in lieu of a part of a certain road leading from Strathfieldsaye-road to a continuation of Skene-street, city of Bendigo, which part of last-mentioned road is hereby described in Schedule "B" hereunder, and which is to be exchanged with the said Sylvester Barry for the land so described in Schedule A aforesaid.

Dated this seventeenth day of December, 1903.

Schedule A referred to.

All that piece or parcel of land containing by admeasurement two acres nine perches and two-tenths, being portion of Crown allotment 125, parish of Sandhurst: Commencing at the north-east corner of said allotment, and bounded on the north-east by a road one hundred and fifty links wide by a line bearing S. 36° 52' E. seventy links; bounded on the south-east by portion of existing road by a curve of nine hundred and twenty-two links radius one hundred and thirty links and five-tenths; thence by a line bearing S. 53° 8' W. seven hundred and forty-five links; thence by a line bearing S. 36° 52' E. three hundred and six links and three-tenths; thence by a curve of five hundred and seventy-five links radius one hundred and ninety-nine links and five-tenths; thence by a line bearing S. 10° 9' E. seventy links; bounded on the south-west by portions of Crown allotments 135 and 123 by a line bearing N. 36° 52' W. six hundred and seventy-eight links; and bounded on the north-west by Crown allotment 126 by a line bearing N. 53° 8' E. nine hundred and ninety-eight links to the commencing point.

Schedule B referred to.

All that piece or parcel of land containing by admeasurement one acre one rood twenty-two perches and four-tenths, being portion of a Government road: Commencing at a point one hundred and fifty links from the north-east corner of allotment 164, parish of Sandhurst; thence by a line running S. 36° 52' E. one hundred and eleven links and a half along a Government road one hundred and fifty links wide; thence by a curve of one thousand and seventy-two links radius four hundred and seventy-eight links; thence by a line bearing S. 43° 38' W. eighty-six links; thence by a curve of four hundred and twenty-five links radius three hundred and ninety-nine links; thence by a line bearing S. 10° 9' E. thirty-four links and four-tenths; thence by a line running N. 36° 52' W. two hundred and fifty-eight links; thence by a curve of five hundred and seventy-five links radius three hundred and forty links and two-tenths; thence by a line bearing N. 43° 38' E. eighty-six links; thence by a curve of nine hundred and twenty-two links radius three hundred and ninety links and four-tenths; and thence by a line bearing N. 53° 8' E. one hundred and three links and one-tenth to the point of commencement.

The common seal of the Shire of Strathfieldsaye was hereto affixed on the seventeenth day of December, 1903, in the presence of—

(SEAL) H. KECK, President.  
T. SOMERVILLE, } Councillors  
W. J. LOWNDES, }  
R. B. BRENNAN, Secretary.

Confirmed by the Governor in Council the 28th June, 1904.

THOS. BRISBANE,  
Clerk of the Executive Council.

SHIRE OF COLAC.—ORDER CONFIRMED.

IN pursuance of the powers conferred by sections 475-479 of the *Local Government Act 1903*, the Council of the Shire of Colac doth hereby order that the land hereunder described shall be public highways from and after the publication of this Order in the *Government Gazette*:—

1. Eleven acres two roods thirteen perches, in the parish of Dreelite, county of Grenville: Commencing at the north-west angle of Crown allotment 67A; bounded thence by lines bearing respectively N. 88° 53' E. eleven chains six links; thence S. 80° 27' W. ten chains twenty-one links; thence S. 0° 28' W. forty-seven chains twenty-one links;

thence S. 89° 32' E. seven chains fifty-four links; thence S. 44° 12' E. forty-two chains ninety-one links; thence S. 58° 15' E. eight chains twenty-three links and a half to the west side of Government road; thence S. 8° 57' W. one hundred and eight links and a half along said road; thence N. 58° 15' W. eight chains seventy-eight links; thence N. 44° 12' W. forty-two chains sixty-two links; thence N. 89° 32' W. eight chains twelve links; thence N. 0° 28' E. forty-nine chains sixty-nine links to the commencing point.

2. Also one rood twenty-three perches and a half: Commencing at a point bearing S. 4° 28' W. three chains seventy-five links and a half and S. 21° 27' W. ten chains three links along the west side of a Government road from the north-east corner of Crown allotment 65A; bounded thence by lines bearing respectively S. 21° 27' W. two chains twenty-eight links; thence S. 47° 27' W. sixty-eight links and a half; thence S. 3° 28' E. seventy-one links; thence S. 21° 27' W. two chains thirty-seven links and five-tenths; thence N. 3° 28' W. three chains thirty-four links; thence N. 47° 27' E. three chains twenty-one links to the commencing point.

3. Also four acres two roods twenty-six perches and seven-tenths: Commencing at a point on a Government road bearing N. 4° 2' W. twenty-five links from the north-east corner of Crown allotment 64A; bounded thence by lines bearing respectively N. 83° 32' W. twenty-eight chains fifty-five links; thence S. 42° 55' W. eight chains eighty-four links; thence N. 89° 32' W. nine chains seventeen links; thence S. 8° 47' W. one chain one link; thence S. 89° 32' E. nine chains seventy-six links; thence N. 42° 55' E. eight chains eighty-four links; thence S. 89° 32' E. twenty-eight chains eighteen links to the said Government road; thence N. 4° 2' W. one chain and three-tenths of a link along said Government road to the commencing point.

4. Also one rood three perches and seven-tenths: Commencing at a point on the south side of a Government road bearing S. 89° 32' E. thirty chains eighty-five links from the north-west corner of Crown allotment 60A; bounded thence by lines bearing respectively S. 89° 32' E. one chain eleven links and eight-tenths along said Government road; thence S. 62° 58' E. two chains ten links and a half; thence N. 63° 54' E. two chains ten links and a half to said Government road; thence S. 89° 32' E. one chain eleven links and eight-tenths along said Government road; thence S. 63° 54' W. three chains thirty-five links to the commencing point.

5. Also six acres three roods twenty perches and a half: Commencing at the south-east corner of Crown allotment 59A; bounded thence by lines bearing respectively S. 89° 32' E. eleven chains thirty-nine links and four-tenths; thence S. 66° E. eleven chains ten links; thence S. 73° 40' E. twenty-three chains forty-three links; thence S. 14° 24' E. thirty chains ten links; thence S. 68° 26' E. nineteen chains forty-four links; thence S. 37° 45' E. fifteen chains eight links; thence S. 46° 59' E. thirty-three chains thirteen links to a Government road forming south boundary of allotment 50B; thence N. 89° 32' W. seventy-four links along north side of said Government road; thence N. 46° 59' W. thirty-two chains sixty-three links; thence N. 37° 45' W. fourteen chains ninety-eight links and a half; thence N. 68° 26' W. nineteen chains fifty-six links; thence N. 14° 24' W. thirty chains seven links; thence N. 73° 40' W. twenty-three chains eighteen links; thence N. 66° W. eleven chains two links; thence N. 0° 28' E. twenty-five links; thence N. 89° 32' W. eleven chains twenty-nine links; thence N. 0° 28' E. twenty-five links to the commencing point.

6. Also one rood twenty-one perches and a half: Commencing at a point on a Government road bearing N. 89° 32' W. six chains fourteen links from the north-east corner of Crown allotment 49B; bounded thence by lines bearing respectively S. 46° 59' E. three chains ninety links; thence S. 82° 29' E. three chains twenty-nine links to a Government road; thence S. 0° 28' W. fifty links along said Government road; thence N. 82° 29' W. three chains fifty-one links; thence N. 46° 59' W. four chains sixty-one links; thence S. 89° 32' E. along the south side of the Government road seventy-four links to the commencing point.

7. Also two acres one rood fourteen perches and six-tenths: Commencing at a point bearing south thirty-one chains seventy-five links and a half from the north-east corner of Crown allotment 48; bounded thence by lines bearing respectively south fifty links; thence S. 86° 32' W. seven chains eighty-one links; thence S. 47° 38' W. eleven chains sixty-three links; thence S. 84° 8' W. twelve chains seventy-one links; thence N. 82° 30' W. fourteen chains sixty-eight links; thence N. 0° 28' E. fifty links; thence S. 82° 30' E. fourteen chains sixty-eight links; thence N. 84° 8' E. twelve chains forty-eight links and a half; thence N. 47° 38' E. eleven chains sixty-four links; thence N. 86° 32' E. eight chains one link and four-tenths to the commencing point.

8. Also five acres fifteen perches and a half, in the parish of Warrion, county of Grenville: Commencing at the north-west corner of Crown allotment 110; bounded thence by

lines bearing respectively west thirty-six links and one-tenth, S. 24° 33' W. twenty-nine chains forty-four links; thence S. 80° 22' W. nine chains fifty-four links; thence N. 75° 58' W. twenty-eight chains forty-seven links and three-tenths; thence S. 59° 56' W. seventeen chains ninety-one links and eight-tenths; thence S. 63° 32' W. fifteen chains sixty-four links to the west boundary of the parish of Warrion; thence north fifty links; thence N. 86° 32' E. fifteen chains forty-nine links and two-tenths; thence N. 59° 56' E. eighteen chains and two-tenths; thence S. 75° 58' E. twenty-eight chains fifty-seven links; thence N. 80° 22' E. nine chains seventeen links; thence N. 24° 39' E. thirty chains four links and six-tenths; thence east forty-five links and three-tenths; thence south one chain to the commencing point.

And the said Council doth hereby declare that, from the date of publication in the *Government Gazette*, the land above described shall be public highways, in lieu of the following pieces or parcels of land, that is to say:—

1. Five acres one rood fifteen perches: Commencing at the north-east corner of Crown allotment 67A; bounded thence by lines bearing respectively S. 66° 1' E. one chain eight links and seven-tenths along a Government road; thence S. 0° 57' W. forty-nine chains sixty-five links and a half; thence S. 9° 2' E. three chains fifty-seven links; thence N. 89° 32' W. one chain one link and three-tenths; thence N. 9° 2' W. three chains forty-nine links; N. 0° 57' E. fifty chains seventeen links to the commencing point.

2. Also one rood thirteen perches and eight-tenths: Commencing at a point bearing S. 4° 28' W. three chains ninety-seven links and S. 21° 27' W. ten chains forty-one links from the north-west corner of Crown allotment 59A; bounded thence by lines bearing respectively S. 21° 27' W. five chains forty-six links and four-tenths; thence N. 3° 28' W. two chains thirty-seven links and four-tenths; thence N. 21° 27' E. one chain twenty-six links and one-tenth; thence N. 47° 27' E. two chains twenty-eight links to the commencing point.

3. Also seven acres three roods twenty-three perches and eight-tenths: Commencing at a point bearing S. 4° 2' E. fifty links from the north-west corner of Crown allotment 60A; bounded thence by lines bearing respectively S. 4° 2' E. ten chains twenty-one links; thence S. 41° 1' W. six chains twenty-one links; thence S. 17° 13' W. twenty-six chains thirty-two links; thence S. 89° 32' E. seventy chains eighteen links; thence S. 0° 28' W. twenty-five links; thence N. 89° 32' W. seventy chains twenty-five links; thence S. 10° 23' E. five chains eighty-five links; thence S. 0° 25' W. eleven chains fifty-seven links; thence S. 27° 12' W. two chains twenty-two links; thence N. 0° 25' E. thirteen chains forty-six links; thence N. 10° 29' W. six chains; thence N. 17° 13' E. twenty-seven chains four links; thence N. 41° 1' E. six chains one link; thence N. 4° 2' W. nine chains eighty-seven links; thence S. 89° 32' E. one chain and half a link to the commencing point.

4. Also thirty-eight perches: Commencing at a point on a Government road bearing S. 89° 32' E. thirty-one chains ninety-seven links from the north-west corner of Crown allotment 60A; bounded thence by lines bearing respectively N. 62° 58' W. one chain eleven links and eight-tenths; thence S. 89° 32' E. five chains seventy-six links and four-tenths; thence S. 63° 54' W. one chain eleven links and eight-tenths; thence N. 89° 32' W. three chains seventy-six links and four-tenths to the commencing point.

5. Also one acre five perches and four-tenths: Commencing at the south-west corner of Crown allotment 58A; bounded thence by lines bearing respectively S. 89° 32' E. forty-one chains thirty-five links; thence S. 0° 28' W. twenty-five links; thence N. 89° 32' W. forty-one chains thirty-seven links; thence N. 4° 28' E. twenty-five links to the commencing point.

6. Also three roods five perches and eight-tenths: Commencing at the south-west corner of Crown allotment 51B; bounded thence by lines bearing respectively S. 89° 32' E. thirty-one chains forty-six links; thence S. 0° 28' W. twenty-five links; thence N. 89° 32' W. thirty-one chains forty-six links; thence N. 0° 28' E. twenty-five links to the commencing point.

7. Also twenty-five perches and one-tenth: Commencing at the south-east corner of Crown allotment 50B; bounded thence by lines bearing respectively S. 0° 28' W. twenty-five links; thence N. 89° 32' W. six chains fourteen links; thence N. 46° 59' W. thirty-seven links; thence S. 89° 32' E. six chains forty-one links to the commencing point.

8. Also one rood thirty-two perches: Commencing at the north-east corner of Crown allotment 62A; bounded thence by lines bearing bearing respectively S. 89° 32' E. eighteen chains four links and a half; thence S. 0° 28' W. twenty-five links; thence N. 89° 32' W. eighteen chains four links and a half; thence N. 0° 28' E. twenty-five links to the commencing point.

9. Also three roods thirty-four perches and eight-tenths: Commencing at the north-east corner of Crown allotment 49A; and bounded thence by lines bearing respectively S.

89° 32' E. thirty-eight chains forty-four links; thence S. 46° 59' E. thirty-seven links; thence N. 89° 32' W. thirty-eight chains seventy-one links; thence N. 0° 28' E. twenty-five links to the commencing point.

Dated the 18th day of May, One thousand nine hundred and four.

The common seal of the President, Councillors, and Rate-payers of the Shire of Colac was hereunto affixed in the presence of—

(SEAL) FRANK NEVLON, President.  
W. J. BARNARD, Councillor.  
P. C. WILSON, Secretary.

Confirmed by the Governor in Council  
the 28th June, 1904.

THOS. BRISBANE,  
Clerk of the Executive Council.

## VICTORIAN RAILWAYS.

### INTER-STATE CHEAP EXCURSIONS.

Fast Excursion Trains will run as under:—Wednesday, 27th July—Leave Melbourne for Adelaide at 4.37 p.m. Fares:—Single—First class, £1 13s.; second class, £1. Return—First class, £2 10s.; second class, £1 10s. Thursday, 28th July—Leave Melbourne for Sydney at 10 p.m. Fares:—Single—First class, £1 12s.; second class, £1 12s. Return—First class, £3 10s.; second class, £2 10s. Full particulars respecting tickets, booking to Mount Gambier, Penola, Narracoorte, Wolsely, Broken Hill, &c., on posters at stations.

### SLEEPING BERTH TICKETS.

Melbourne and Sydney at 12s. 6d. each; Melbourne and Adelaide at 10s. each; Melbourne and Mildura at 7s. 6d. each. Obtainable at Central Enquiry Office, Flinders-street, and Booking Office, Spencer-street.

### HOLIDAY EXCURSION TICKETS.

Holiday Excursion tickets, available for return till the following Monday, will be issued by last evening trains on Fridays and by all trains on Saturdays to and from all stations (suburban lines excepted), provided the return journey can be completed within the time for which the ticket is available. These tickets are also issued by the following trains from Melbourne on Fridays:—Bendigo line, 4.50 p.m.; Ballarat line, 4.40 p.m.; Warrnambool and Queenscliff lines, 3.45 p.m.; Seymour line, 5.15 p.m.; Bairnsdale line, 4.30 p.m.; Frankston line, 5.30 p.m.; 5.10 p.m. from Mornington, and 6.3 p.m. from Frankston to Melbourne.

### NORTH-EASTERN AND G. V. LINES.

From 6th July, the 9.45 a.m. train, Seymour to Melbourne, will leave stations, Tallarook to Essendon, a few minutes earlier. The 9.12 p.m., Seymour for Benalla, will leave at 9.40 p.m. and arrive at Benalla at 1.13 a.m. The 8.55 p.m., Seymour to Numurkah, on Mondays, Wednesdays, and Fridays, will leave at 9.15 p.m., and arrive at Numurkah at 12.40 a.m. On Fridays, the 9.40 a.m. train from Seymour (in connexion with the 6.15 a.m. train from Melbourne) will run through to Cobram, returning from Cobram at 3.21 p.m. same day. These trains will not, however, run between Numurkah and Cobram on Wednesdays after the 29th inst.

### ALTERATIONS TO TRAINS.

Commencing Monday, 11th July, the train at present leaving Wycheproof for Korong Vale at 5.20 a.m. daily will be run on Mondays and Tuesdays only, and the train which now leaves Wycheproof at 11.10 a.m. daily for Korong Vale will run on Wednesdays, Thursdays, Fridays, and Saturdays only.

The train which now leaves Wedderburn Junction at 7.48 a.m. daily for Wycheproof will be discontinued.

The train at present leaving Wedderburn at 7.18 a.m. daily for Korong Vale will leave at 7 a.m.

*Boort Line.*—The train which now leaves Boort on Mondays and Tuesdays at 6.25 a.m. for Korong Vale will leave at 6.15 a.m.

### ASPENDALE PARK RACES.

On Wednesday, 13th July, special trains, stopping at Caulfield, will leave Flinders-street for Morchilloe at 12.8, 12.43, 12.55, 1.7, and 1.40 p.m., and return after the races. Ordinary fares.

### V.A.T.C. RACES AT CAULFIELD.

On Saturday, 16th July, special trains will leave Flinders-street as required from 11.42 a.m. till 1.38 p.m., and return after the races. Ordinary fares.

*Caulfield, Oakleigh, &c.*—The 12.15 p.m. train from Prince's-bridge to Caulfield will not stop at Richmond or South Yarra, but will run to Oakleigh. The trains usually leaving Oakleigh for Prince's-bridge at 4.52 and 5.12 p.m. will run 18 minutes and 3 minutes later respectively. An extra train will leave Oakleigh at 5.5 p.m. for Melbourne.

### SANDOWN PARK RACES.

On Wednesday, 20th July, trains, stopping at Caulfield, will leave Flinders street for race-course platform at 12.18, 12.43, 12.58, 1.18, and 1.45 p.m., and return after the races. The 12.18 p.m. going and the last special returning will stop at Oakleigh. Race fares as usual. See posters at stations.

L. McCLELLAND, Secretary.

TRADE MARKS.

APPLICATIONS.

THE following applications have been made for the registration of the undermentioned Trade Marks:—

*The essential particular of the Trade Mark is the following:—The distinctive label; and the proprietors disclaim any right to the exclusive use of the added matter.*

CLASS 43.

8592. Brandy. Taylor Ferguson and Co., trading as "Caron Frères," of Flinders-lane, Melbourne, Victoria. 21st June, 1904.



CLASS 9.

8611. Musical Instruments. Allan and Coy. Pty. Ltd., of 276-278 Collins-street, Melbourne, Victoria, importers of musical instruments. 5th July, 1904.

BONZER

*The essential particular of the Trade Mark is the following:—The distinctive brand; and the proprietor disclaims any right to the exclusive use of the added matter.*

CLASS 38.

8612. Boots and Shoes. The persons trading as Robert Hurst, of No. 2 Giant-street, North Fitzroy, Victoria, boot manufacturers. 5th July, 1904.



ALFA  
ECLIPSE


CLASS 13.

8614. Cans for holding Cream, made of tin or tinned steel. The persons trading as J. Bartram and Son, of 19 King-street, Melbourne, Victoria, merchants. 7th July, 1904.

*The essential particulars of the Trade Mark are the following:—The word "Byrrh," the lion device and the fac simile signature; and the proprietor disclaims any right to the exclusive use of the added matter, save and except his trading name and address.*

CLASS 43.


8615. An alcoholic drink. Lambert Violet, trading as "Violet Freres," at Thuir, Pyrenées, Orientales, in France, merchant. 8th July, 1904.



*The essential particular of the Trade Mark is the following:—The distinctive brand; and the proprietors disclaim any right to the exclusive use of the added matter.*

CLASS 3.


8617. Medicines for human use. J. Ellwood Lea Co., of Conshohocken, Philadelphia, U.S.A., manufacturing chemists, &c. 11th July, 1904.



The essential particulars of the Trade Mark is the following:—The distinctive Label; and the proprietor disclaims any right to the exclusive use of the added matter.

## CLASS 2.

8618. A cure for swine fever. Frederick James Wood, of 265 Lygon-street, Carlton, Victoria, chemist. 12th July, 1904.



NOTE.—Any person who has grounds of objection to the registration of any of these Marks may, within one month of the date of this Gazette (or such further time, not exceeding three months, as the Commissioner may allow), give notice, in duplicate, at the Trade Marks Office, in the Form II in the Third Schedule to the Rules under the Trade Marks Act 1890 (No. 2), of opposition to such registration.

Dated this 12th July, 1904.

Trade Marks Office,  
Lor's-lane-street, Melbourne.

G. H. NEIGHBOUR, K.C.,  
Commissioner of Trade Marks.

## TRADE MARKS REGISTERED.

(The date quoted is the date of the Gazette in which the representation (if any) appeared).

8393. Charles Matthews. Class 2. 27th April, 1904.  
 8426. The Union Horse Shoe Manufacturing Co. Class 13. 23rd March, 1904.  
 8430. William Howarth. Class 42. 23rd March, 1904.  
 8432. James Clarke McKenzie. Class 43. 30th March, 1904.  
 8466. The Bendigo and District Farmers and Fruit Growers Co-operative Society Limited. Class 42. 13th April, 1904.  
 8472. G. Mowling and Son. Class 47. 13th April, 1904.  
 8474. La Union Agrícola Sociedad Anonima. Class 43. 18th May, 1904.  
 8475. La Union Agrícola Sociedad Anonima. Class 43. 18th May, 1904.  
 8476. La Union Agrícola Sociedad Anonima. Class 43. 18th May, 1904.  
 8477. La Union Agrícola Sociedad Anonima. Class 43. 27th April, 1904.  
 8478. La Union Agrícola Sociedad Anonima. Class 43. 27th April, 1904.  
 8479. La Union Agrícola Sociedad Anonima. Class 43. 27th April, 1904.  
 8480. La Union Agrícola Sociedad Anonima. Class 43. 18th May, 1904.  
 8481. La Union Agrícola Sociedad Anonima. Class 43. 18th May, 1904.  
 8482. La Union Agrícola Sociedad Anonima. Class 43. 18th May, 1904.  
 8484. Arthur Sidney Hales. Class 3. 20th April, 1904.  
 8487. Adolph Leibner. Class 42. 27th April, 1904.  
 8490. James Sigalas. Class 42. 27th April, 1904.  
 8491. Marion Willis Savage. Class 2. 27th April, 1904.  
 8492. Marion Willis Savage. Class 2. 27th April, 1904.  
 8493. George Walter Long and Alfred Smith. Class 42. 27th April, 1904.  
 8494. Rotherain Wood and Co. Class 39. 27th April, 1904.  
 8495. F. Reddaway and Company Limited. Class 35. 11th May, 1904.  
 8496. The New Home Sewing Machine Company. Class 6. 27th April, 1904.  
 8504. The United Alkali Company Limited. Class 1. 11th May, 1904.  
 8506. The United Alkali Company Limited. Class 1. 11th May, 1904.  
 8507. Edward Eastwood and Edwin Samson Moore "Midland Vinegar Company." Class 42. 27th April, 1904.  
 8509. United Shoe Machinery Company. Class 6. 27th April, 1904.  
 8511. The Dried Milk Company Limited. Class 42. 4th May, 1904.  
 8514. W. J. Kingsland. Class 50. 11th May, 1904.  
 8515. William Marshall (Marshall and Co.). Class 38. 4th May, 1904.  
 8516. The Victorian Fruitgrowers and Producers Co-operative Company Ltd. Class 42. 11th May, 1904.  
 8519. Charles Rawolt. Class 5. 11th May, 1904.  
 8521. The Natural Food Company. Class 42. 11th May, 1904.  
 8522. G. and H. Barnett Company. Class 12. 11th May, 1904.  
 8523. Gordon and Gotch Proprietary Limited. Class 39. 11th May, 1904.  
 8524. Slater, Rodger, and Company Limited. Class 43. 11th May, 1904.  
 8528. Suttons Proprietary Limited. Class 9. 18th May, 1904.  
 8529. Wilson, Pecter, and Company. Class 38. 18th May, 1904.  
 8532. Sands and McDougall Limited. Class 39. 18th May, 1904.  
 8533. Sands and McDougall Limited. Class 39. 18th May, 1904.  
 8535. Williams and Co. Class 2. 18th May, 1904.  
 8536. Thomas Hose. Class 2. 18th May, 1904.  
 8537. James Miller and Co. Pty. Ltd. Class 50. 18th May, 1904.  
 8538. James Miller and Co. Pty. Ltd. Class 50. 18th May, 1904.  
 8539. Gollin and Company Proprietary Limited. Class 42. 25th May, 1904.  
 8541. James Ainslie and Co. Class 43. 25th May, 1904.  
 8543. Vacuum Oil Company Proprietary Limited. Class 1. 25th May, 1904.  
 8546. James Joseph Madden, "J. J. Madden and Co." Class 47. 25th May, 1904.  
 8553. The Neuchatel Asphalt Company Limited. Class 17. 1st June, 1904.

## SUBSEQUENT PROPRIETORS REGISTERED.

621. Aronson and Company Proprietary Limited from Rosenthal, Aronson, and Co. Classes 3, 10, 14, 48, and 50.  
 5. William McLean from McLean Brothers and Rigg. Class 5.  
 6. William McLean from McLean Brothers and Rigg. Class 12.  
 826. William McLean from McLean Brothers and Rigg. Class 50.  
 870. William McLean from McLean Brothers and Rigg. Class 5.  
 1113. William McLean from McLean Brothers and Rigg. Class 5.  
 1114. William McLean from McLean Brothers and Rigg. Class 47.  
 6404. William McLean from McLean Brothers and Rigg Ltd. Class 13.  
 6483. William McLean from McLean Brothers and Rigg Ltd. Class 13.  
 6885. William McLean from McLean Brothers and Rigg Ltd. Class 7.  
 7032. William McLean from McLean Brothers and Rigg Ltd. Class 19.

SUBSEQUENT PROPRIETORS REGISTERED—*continued.*

- 7033. William McLean from McLean Brothers and Rigg Ltd. Class 19.
- 7043. William McLean from McLean Brothers and Rigg Ltd. Class 5.
- 7044. William McLean from McLean Brothers and Rigg Ltd. Class 5.
- 7090. William McLean from McLean Brothers and Rigg Ltd. Class 50.
- 7341. William McLean from McLean Brothers and Rigg Ltd. Class 39.
- 7342. William McLean from McLean Brothers and Rigg Ltd. Class 5.
- 7391. William McLean from McLean Brothers and Rigg Ltd. Class 5.
- 7487. William McLean from McLean Brothers and Rigg Ltd. Class 18.
- 7488. William McLean from McLean Brothers and Rigg Ltd. Class 40.
- 7563. William McLean from McLean Brothers and Rigg Ltd. Class 12.
- 4512. James Buchanan and Co. Ltd. from James Buchanan, trading as "James Buchanan & Co." Class 43.
- 6576. James Buchanan and Co. Ltd. from James Buchanan, trading as "James Buchanan and Co." Class 43.
- 7328. James Buchanan and Co. Ltd. from James Buchanan, trading as "James Buchanan & Co." Class 43.
- 7329. James Buchanan and Co. Ltd. from James Buchanan, trading as "James Buchanan & Co." Class 43.
- 7877. James Buchanan and Co. Ltd. from James Buchanan, trading as "James Buchanan & Co." Class 43.
- 7814. Golda Abrahams, trading as Sniders and Abrahams, from Alfred Gross and Co. Class 45.
- 4668. Perry and Co. Limited from Perry and Company Limited. Class 13.

RENEWAL FEES PAID.

- 1088. Thomas Hubbuck and Son Ltd. Classes 1, 4, 47, and 50.
- 1089. Thomas Hubbuck and Son Ltd. Classes 1, 4, 47, and 50.
- 1091. Thomas Hubbuck and Son Ltd. Class 4.
- 2510. Thomas Hubbuck and Son Ltd. Class 1.
- 2391. Morris, Little, and Son. Class 2.
- 2392. Morris, Little, and Son. Class 2.
- 2393. Morris, Little, and Son. Class 2.
- 2394. Morris, Little, and Son. Class 2.
- 2399. Thos. Collier and Sons. Class 33.
- 2410. Roger and Gallet. Class 48.
- 2500. The Australian Explosives and Chemical Company Ltd. Class 20.

COPYRIGHTS.

REGISTRATIONS DURING THE MONTH OF JUNE, 1904.

DESIGNS FOR ARTICLES OR WORKS OF MANUFACTURE OR ART.

A No.	Date.	Design.	Name of Proprietor.	Term.
1231	1st June ..	A Grate for burning coke. Class 1 ..	Frederick Klaerr ..	3 years
1232	2nd June ..	A Badge for Football Clubs. Class 1 ..	Bridgland and King ..	3 years
1233	23rd June ..	A Lady's Blouse. Class 14 ..	Lazar Shutzkin ..	2 years
1234	24th June ..	A Man's Motor Cap. Class 13 ..	B. Kemelfield & Co. ..	2 years
1235	29th June ..	An Envelope. Class 5 ..	Charles Harrington Terry ..	3 years

LITERARY, DRAMATIC, AND MUSICAL PRODUCTIONS.

B No.	Date.	Work.	Name of Proprietor.
10510	3rd June ..	Sheet of Letterpress. "Gotch's Screw Cutting Computer"	Victor E. E. Gotch
10511	4th June ..	Book. "Victoria Racing Club Prince of Wales Birthday Meeting"	Sands & McDougall Ltd.
10512	4th June ..	Sheet of Letterpress. "Victoria Racing Club Prince of Wales Birthday Meeting"	Sands & McDougall Ltd.
10513	.. ..	Book. "Minimum Price List" ..	Thomas Bishop
10514	9th June ..	Book. "My Steed and I" ..	Horace Gleeson
10515	10th June ..	Sheet of Letterpress. "Aerial Navigation at Midnight"	Joseph Francis Peasley
10516	15th June ..	Sheet of Letterpress. "Entries June Nominations"	Sands & McDougall Ltd.
10517	16th June ..	Newspaper. "The Sporting News" ..	Frederick Fomsgard
10518	17th June ..	Book. "Stanley Supply Stores Catalogue" ..	Arthur H. Gaudin
10519	17th June ..	Book. "Victoria Amateur Turf Club Race Meeting, June 18th, 1904"	Sands & McDougall Ltd.
10520	17th June ..	Sheet of Letterpress. "Victoria Amateur Turf Club Race Meeting, June 18th, 1904"	Sands & McDougall Ltd.
10521	21st June ..	Book. "Motoring made Simple" ..	Clement Renard
10522	23rd June ..	46 plans ..	Melbourne & Metropolitan Board of Works
10567	.. ..	.. ..	.. ..
10568	23rd June ..	Sheet of Letterpress. "Victoria Racing Club Grand National Entries, Steeplechase Meeting, 2nd, 6th, and 9th July, 1904"	Sands & McDougall Ltd.
10569	23rd June ..	Newspaper. "Woman's News" ..	Fitchett Brothers Proprietary Ltd.
10570	24th June ..	Book. "Williamstown Racing Club Race Meeting"	Sands & McDougall Ltd.
10571	28th June ..	Sheet of Letterpress. "Victoria Racing Club Melbourne Cup Weights, 1904"	Sands & McDougall Ltd.
10572	29th June ..	Book. "Cream Suppliers' Account Book" ..	Hansen Farrell and Co.
10573	30th June ..	Sheet of Letterpress. "An Original Australian Drama—A Lease of a Life"	Joseph Smith

PAINTINGS, DRAWINGS, WORKS OF SCULPTURE, ENGRAVINGS, AND PHOTOGRAPHS.

C No.	Date.	Work.	Name of Proprietor.
3670	3rd June ..	Engraving for Tailor's Advertisement ..	Isaac Sutherland
3671	7th June ..	Photograph. "Scenes about Marysville, Victoria"	Nicholas John Caire
3672	7th June ..	Photograph. "Scenes about Marysville, Victoria"	Nicholas John Caire
3673	10th June ..	Engraving of Dove .. .. .	Robert Arthur Lacey
3674	10th June ..	Engraving of Bible .. .. .	Robert Arthur Lacey
3675	10th June ..	Engraving of Angels and Wreath .. ..	Robert Arthur Lacey
3676	14th June ..	Engraving. "Perforation Gauge" .. ..	N. A. Rubens and F. P. ...
3677	14th June ..	Engraving. "Bonnington's Table Golf" ..	Bonnington and Co.
3678	20th June ..	Drawing. "On Velvet" .. .. .	Kate Akhurst
3679	20th June ..	Engraving. "A long Colonial" .. .. .	Kate Akhurst
3680	22nd June ..	Photograph. "A Crayon Drawing of His Holiness Pope Pius X."	Reginald Lindley
3681	30th June ..	A Photograph. "Scenes at Mission Station, Coranderk"	Nicholas John Caire
3682	30th June ..	Photograph. "Scenes near Marysville" ..	Nicholas John Caire

J. T. HOOD,  
Registrar of Copyrights.

DEVIATIONS OF ROADS IN THE PARISH OF WOORARRA.

At the Executive Council Chamber, Melbourne, the twenty-eighth day of June, 1904.

PRESENT:

His Excellency the Governor of Victoria.

Mr. Davies	Mr. McLeod
Sir Samuel Gillott	Mr. Swinburne.
Mr. Sachse	

WHEREAS by the Local Government Act 1903 (3 Edw. VII. No. 1893) it is amongst other things enacted that if the council of any municipality prove to the satisfaction of the Minister that it is desirable that any road should be deviated, and that such deviation can be conveniently made through Crown land or land held by licensees or pastoral lessees under the Land Act 1890, or any Act amending the same, the Minister may cause such road to be deviated accordingly at the cost of the municipality: And whereas it has been proved to the satisfaction of the Minister that it is desirable to deviate certain roads in the parish of Woorarra: Now therefore His Excellency the Governor of the State of Victoria, by and with the advice of the Executive Council thereof, and in pursuance of provisions contained in section 477 of the Act No. 1893 aforesaid, doth hereby declare the new roads in the parish of Woorarra indicated by pink tint on a plan marked A, attached to C responce marked G.5132, and deposited in the Office of Lands and Survey, Melbourne, to be public highways in lieu of the existing roads in the same parish denoted by blue colour on the aforesaid plan.

And the Honorable John Murray, His Majesty's Commissioner of Crown Lands and Survey for the State of Victoria, shall give the necessary directions herein accordingly.

THOS. BRISBANE,  
Clerk of the Executive Council.

DEVIATION OF ROAD IN THE VILLAGE OF NEERIM.

At the Executive Council Chamber, Melbourne, the twenty-eighth day of June, 1904.

PRESENT:

His Excellency the Governor of Victoria.

Mr. Davies	Mr. McLeod
Sir Samuel Gillott	Mr. Swinburne.
Mr. Sachse	

WHEREAS by the Local Government Act 1903 (3 Edw. VII. No. 1893) it is amongst other things enacted that if the council of any municipality prove to the satisfaction of the Minister that it is desirable that any road should be deviated, and that such deviation can be conveniently made through Crown land or land held by licensees or pastoral lessees under the Land Act 1890, or any Act amending the same, the Minister may cause such road to be deviated accordingly at the cost of the municipality: And whereas it has been proved to the satisfaction of the Minister that it is desirable to deviate a certain road in the village of Neerim: Now therefore His Excellency the Governor of the State of Victoria, by and with the advice of the Executive Council thereof, and in pursuance of provisions contained in section 477 of the Act No. 1893 aforesaid, doth hereby declare the road defined in the following description to be a public highway (that is to say):—

County of Bula Bula, village of Neerim: Commencing at the north-east angle of allotment 44A; bounded thence by that allotment bearing S. 3° 16' E. two chains thirty-five links, S. 74° 17' W. five chains sixty-one links, S. 7° 15' W. three chains seventy-seven links, S. 18° 59' W. two chains sixty links, and S. 31° 20' W. three chains sixteen links; thence by a road bearing S. 29° 5' E. one chain fifteen links; thence by allotment 48A bearing N. 31° 20' E. three chains eighty-four links, by that allotment and

allotment 44b bearing N. 18° 50' E. two chains fifty-nine links, and by the last-mentioned allotment bearing N. 7° 15' E. three chains twenty-one links, N. 74° 17' E. five chains seventy-five links, and N. 3° 16' W. three chains nine links; and thence by a road bearing N. 89° 25' W. one chain to the point of commencement.

in lieu of an existing road in the same village, defined in the following description (that is to say):—

County of Bula Bula, village of Neerim: Commencing at the south-west angle of allotment 41; bounded thence by that allotment and allotment 42 bearing S. 89° 25' E. nine chains eighty-seven links; thence by a gully southerly to the north boundary of allotment 44A; thence by that allotment bearing N. 89° 25' W. about nine chains eighty links; and thence by a road bearing N. 29° 5' W. thirty-one links, and N. 0° 25' E. seventy-three links to the point of commencement.—(04.C.23235.)

And the Honorable John Murray, His Majesty's Commissioner of Crown Lands and Survey for the State of Victoria, shall give the necessary directions herein accordingly.

THOS. BRISBANE,  
Clerk of the Executive Council.

DEVIATION OF ROAD IN THE TOWNSHIP OF NAPOLEONS.

At the Executive Council Chamber, Melbourne, the twenty-eighth day of June, 1904.

PRESENT:

His Excellency the Governor of Victoria.

Mr. Davies	Mr. McLeod
Sir Samuel Gillott	Mr. Swinburne.
Mr. Sachse	

WHEREAS by the Local Government Act 1903 (3 Edw. VII. No. 1893) it is amongst other things enacted that if the council of any municipality prove to the satisfaction of the Minister that it is desirable that any road should be deviated, and that such deviation can be conveniently made through Crown land or land held by licensees or pastoral lessees under the Land Act 1890, or any Act amending the same, the Minister may cause such road to be deviated accordingly at the cost of the municipality: And whereas it has been proved to the satisfaction of the Minister that it is desirable to deviate a certain road in the township of Napoleons: Now therefore His Excellency the Governor of the State of Victoria, by and with the advice of the Executive Council thereof, and in pursuance of provisions contained in section 477 of the Act No. 1893 aforesaid, doth hereby declare the road defined in the following description to be a public highway (that is to say):—

County of Grenville, township of Napoleons: Commencing at the north-east angle of allotment 63A; bounded thence by that allotment and a line bearing N. 81° 6' W. fifteen chains two links and a half; thence by a road bearing N. 15° 58' E. one chain one link; and thence by lines bearing respectively S. 81° 6' E. fifteen chains two links and S. 8° 36' W. one chain to the point of commencement.

in lieu of an existing road in the same township, defined in the following description (that is to say):—

County of Grenville, township of Napoleons: Commencing at the south-east angle of allotment 59A; bounded thence by that allotment and allotment 60E bearing N. 87° 0' W. twenty-three chains forty-eight links; thence by a road bearing S. 15° 58' W. one chain fifty-four links; thence by a line bearing S. 87° 0' E. twenty-three chains forty-eight links; and thence by a road bearing N. 15° 58' E. one chain fifty-four links to the point of commencement.—(04.C.23158.)

And the Honorable John Murray, His Majesty's Commissioner of Crown Lands and Survey for the State of Victoria, shall give the necessary directions herein accordingly.

THOS. BRISBANE,  
Clerk of the Executive Council.

**DEVIATIONS OF ROADS IN THE PARISH OF WANNAEUE.**

*At the Executive Council Chamber, Melbourne, the twenty-eighth day of June, 1904.*

PRESENT:

His Excellency the Governor of Victoria.  
 Mr. Davies | Mr. McLeod  
 Sir Samuel Gillott | Mr. Swinburne.  
 Mr. Sachse

WHEREAS by the *Local Government Act 1903* (3 Edw. VII. No. 1893) it is amongst other things enacted that if the council of any municipality prove to the satisfaction of the Minister that it is desirable that any road should be deviated, and that such deviation can be conveniently made through Crown land or land held by licensees or pastoral lessees under the *Land Act 1893*, or any Act amending the same, the Minister may cause such road to be deviated accordingly at the cost of the municipality: And whereas it has been proved to the satisfaction of the Minister that it is desirable to deviate certain roads in the parish of Wannaeue: Now therefore His Excellency the Governor of the State of Victoria, by and with the advice of the Executive Council thereof, and in pursuance of provisions contained in section 477 of the Act No. 1893 aforesaid, doth hereby declare the roads defined in the following description to be public highways (that is to say):—

County of Mornington, parish of Wannaeue: Commencing at the north-east angle of allotment 17a; bounded thence by that allotment bearing S. 30° 20' E. eight chains sixty-five links, and S. 51° 10' E. ten chains sixty-one links, and by that allotment and allotment 17 bearing S. 10° 27' E. forty-eight chains ninety links; thence by a road bearing N. 60° 31' E. two chains eleven links; and thence by lines bearing respectively N. 10° 27' W. forty-eight chains ninety-five links, N. 51° 10' W. ten chains ninety-seven links, N. 30° 20' W. seven chains ten links, and N. 88° 50' W. two chains thirty-four links to the point of commencement,

in lieu of an existing road in the same parish, defined in the following description (that is to say):—

County of Mornington, parish of Wannaeue: Commencing at a point bearing N. 89° 20' W. nineteen chains seventy-five links from the north-west angle of allotment 17b; bounded thence by a line bearing S. 1° 10' W. sixty-six chains thirty-two links; thence by a line bearing N. 61° 23' W. one chain ten links; thence by a line bearing N. 1° 10' E. sixty-five chains eighty-one links; and thence by a road bearing S. 89° 20' E. one chain to the point of commencement.—(41.G.11344.)

County of Mornington, parish of Wannaeue: Commencing at the north-west angle of allotment 1; bounded thence by that allotment bearing S. 88° 50' E. twenty chains forty-one links, by that allotment and allotment 1a bearing N. 60° 21' E. twelve chains thirty links; by the latter allotment bearing N. 87° 24' E. seven chains sixty-two links; by the latter allotment, a line, and allotment 4 bearing S. 64° 23' E. ten chains seventy-one links, and by the last-mentioned allotment bearing N. 60° 31' E. twelve chains fifty-six links; thence by a line bearing N. 10° 27' W. one chain fifty-nine links; thence by allotment 17 bearing S. 60° 31' W. twelve chains twenty-nine links; N. 64° 23' W. ten chains thirty-nine links, S. 87° 24' W. eight chains thirty-five links, S. 60° 21' W. twelve chains twenty-five links, and N. 88° 50' W. twenty chains; and thence by a road bearing S. 1° 10' W. one chain fifty links to the point of commencement,

in lieu of an existing road in the same parish, defined in the following description (that is to say):—

County of Mornington, parish of Wannaeue: Commencing at the south-west angle of allotment 18a; bounded thence by that allotment and a line bearing S. 88° 50' E. fifty-six chains eight links; thence by a line bearing S. 10° 27' E. two chains four links and a half; thence by a line bearing N. 88° 50' W. fifty-six chains fifty-two links; and thence by a road bearing N. 1° 20' E. two chains to the point of commencement.—(64.G.11344.)

And the Honorable John Murray, His Majesty's Commissioner of Crown Lands and Survey for the State of Victoria, shall give the necessary directions herein accordingly.

THOS. BRISBANE,  
 Clerk of the Executive Council.

**DEVIATION OF ROAD IN THE PARISH OF NERRENA.**

*At the Executive Council Chamber, Melbourne, the twenty-eighth day of June, 1904.*

PRESENT:

His Excellency the Governor of Victoria.  
 Mr. Davies | Mr. McLeod  
 Sir Samuel Gillott | Mr. Swinburne.  
 Mr. Sachse

WHEREAS by the *Local Government Act 1903* (3 Edw. VII. No. 1893) it is amongst other things enacted that if the council of any municipality prove to the satisfaction of the Minister that it is desirable that any road should be deviated, and that such deviation can be conveniently made through Crown land or land held by licensees or pastoral lessees under the *Land Act 1893*, or any Act amending the same, the Minister may cause such road to be deviated accordingly at the cost of the municipality: And whereas it has been proved to the satisfaction of the Minister that it is desirable to deviate a

certain road in the parish of Nerrena: Now therefore His Excellency the Lieutenant-Governor of the State of Victoria, by and with the advice of the Executive Council thereof, and in pursuance of provisions contained in section 447 of the Act No. 1893 aforesaid, doth hereby declare the road defined in the following description to be a public highway (that is to say):—

County of Baln Baln, parish of Nerrena, being part of allotment 19a: Commencing at a point bearing S. 89° 53' W. ten chains fifty-six links from the south-west angle of allotment 19b; bounded thence by lines bearing respectively N. 24° 30' W. nine chains thirty-seven links, N. 53° 58' W. two chains twenty-five links, S. 76° 30' W. two chains one link, S. 8° 11' W. three chains forty-one links, S. 25° 32' W. three chains twenty-seven links, and S. 45° 0' W. four chains six links; thence by a road bearing N. 80° 56' E. one chain forty-two links; thence by lines bearing respectively N. 47° 5' E. three chains twenty-two links, N. 25° 32' E. three chains sixty links, N. 8° 11' E. two chains ninety-six links, N. 70° 30' E. eighty-eight links, S. 53° 58' E. one chain forty-seven links; and S. 24° 30' E. eight chains sixty-five links; and thence by a road bearing N. 89° 53' E. one chain ten links to the point of commencement,

in lieu of an existing road in the same parish, defined in the following description (that is to say):—

County of Baln Baln, parish of Nerrena: Commencing at a point bearing S. 89° 56' W. eleven chains sixty-six links, from the south-west angle of allotment 19b; bounded thence by allotment 19a bearing S. 8° 56' W. nine chains eighty-six links; thence by a line bearing S. 45° 0' W. one chain forty-two links; thence by allotments 27b and 27c bearing N. 89° 56' W. eleven chains thirty-two links; and thence by a line bearing N. 24° 30' W. one chain ten links to the point of commencement.—(03.G.6197.)

And the Honorable John Murray, His Majesty's Commissioner of Crown Lands and Survey for the State of Victoria, shall give the necessary directions herein accordingly.

THOS. BRISBANE,  
 Clerk of the Executive Council.

**APPROACHING LAND SALES.**

SALES of Crown Lands in Fee simple to be held at the undermentioned places and dates, viz.:

	No. of Gazette.
Avoca—Monday, 1 <sup>st</sup> July ... ..	78
Daylesford—Tuesday, 2 <sup>nd</sup> August ... ..	87
Poster—Thursday, 18 <sup>th</sup> August ... ..	91
Loongatha—Wednesday, 17 <sup>th</sup> August ... ..	94
Mansfield—Thursday, 18 <sup>th</sup> August ... ..	94
Sale—Wednesday, 20 <sup>th</sup> July ... ..	78
St. Arnaud—Thursday, 21 <sup>st</sup> July ... ..	78
Stawell—Tuesday, 16 <sup>th</sup> August ... ..	94

Lands and Survey Office, Melbourne.

**SALES (Nos. 8231, 8232, 8233, 8234) OF CROWN LANDS IN FEE SIMPLE.**

His Excellency the Governor, with the advice of the Executive Council, has been pleased to direct that sales by auction of the undermentioned Crown lands will be held at the times and places mentioned, and that such lands be offered for sale in the lots hereinafter specified, and at the upset price fixed to each lot respectively.

The lands will be sold in fee simple, and subject to the covenants, conditions, exceptions, and regulations directed by the Governor in Council by an Order in Council dated the 4<sup>th</sup> day of July, 1899, and published in the *Government Gazette* of the 11<sup>th</sup> July, 1899, page 2749.

A deposit of twelve and a half per centum of the price at which each lot is sold must be paid by the purchaser at the time of sale, and all such payments shall be made only in gold, silver, or bank notes, or cheques approved of by the receiver and paymaster, and the residue of such price will be payable in equal instalments, in accordance with the scale hereunder, on the last day of each successive period of six months from the time of sale, or, if the purchaser choose, at any earlier time or times, being one of such last days of any of the periods of six months stated above; such residue of payment will bear interest at the rate of £4 per centum per annum, to be computed from the time of sale to the time of payment of such residue or instalment of such residue.

The Governor in Council may, if he think fit, register the transfer of the interest of any purchaser of an allotment sold by public auction prior to the final payment of the purchase money being made. The fee for such registration shall be Ten shillings.

**SCALE OF PAYMENTS.**

£20 and under, not more than 6 instalments.	
Over £20, and not exceeding £40, not more than 8 instalments	
" £40, " " £80, " " £100, " " £100, " " £200, " " £300, " " £400, " " £500, " " £500,	12 " 16 " 20 " 24 " 28 " 32 " 36 " 40 "

JOHN MURRAY,  
 Commissioner of Crown Lands and Survey,  
 Office of Lands and Survey,  
 Melbourne, 11<sup>th</sup> July, 1904.



**FOSTER.**—Sale (No. 8231), at TWO o'clock p.m., on THURSDAY, 18th AUGUST, 1904, at the COURT HOUSE. To be conducted by E. W. WELCH, Esq., Land Officer. Auctioneers: Messrs. SWEENEY BROS. & CONNOR.

**TOWN LOTS.**

**FOSTER, PARISH OF WONGA-WONGA SOUTH, COUNTY OF BULN BULN.**

*The Presbyterian Church site.*

Upset price £5 per lot.—Charge for survey £1 8s.  
Lot 1. Area 1r. 12p., allotment 1, section 1.

*At site of improvements of Mrs. Taylor.*

Upset price £16 per lot.—Charge for survey £1.  
Lot 2. Area 3r., allotment 11, section 12. Valuation £60.  
**KOONORK, PARISH OF DOOMBURRUM, COUNTY OF BULN BULN.**

Upset price £5 per lot.—Charge for survey £1.  
Lot 3. Area 1r. 8p., allotment 12, section 10.  
Lot 4. Area 1r. 8p., allotment 13, section 10.  
Lot 5. Area 1r. 8p., allotment 9, section 7.  
Lot 6. Area 1r. 8p., allotment 10, section 7.  
Lot 7. Area 1r. 8p., allotment 11, section 7.  
Lot 8. Area 1r. 8p., allotment 12, section 7.

**BOWEN, PARISH OF BOWEN, COUNTY OF BULN BULN.**

Upset price £2 per lot.—Charge for survey £1.  
Lot 9. Area 2r., allotment 2, section 2.  
Lot 10. Area 2r., allotment 3, section 2.  
Lot 11. Area 2r., allotment 4, section 2.

**DUMBALK, PARISH OF MEENIYAN, COUNTY OF BULN BULN.**

Upset price £5 per lot.—Charge for survey £1.  
Lot 12. Area 2r. 11p., allotment 3, section E.  
Lot 13. Area 2r. 11p., allotment 4, section E.  
Lot 14. Area 1r. 32p., allotment 15, section F.  
Lot 15. Area 1r. 32p., allotment 10, section F.

**LEONGATHA.**—Sale (No. 8232), at ELEVEN o'clock a.m., on WEDNESDAY, 17th AUGUST, 1904, at the AUCTION ROOMS of Messrs. J. M. PECK & SONS. To be conducted by E. W. WELCH, Esq., Land Officer. Auctioneers: J. M. PECK & SONS.

**TOWN LOTS.**

**LEONGATHA, PARISH OF LEONGATHA, COUNTY OF BULN BULN.**

*South of State School, near the Station.*

Upset price £50 per lot.—Charge for survey £1.  
Lot 1. Area 2r. 26 8-10p., allotment 16, section 25.

*On North side of State School.*

Upset price £25 per lot.—Charge for survey £1.  
Lot 2. Area 2r. 0 4-10p., allotment 38, section 21.  
Lot 3. Area 2r. 0 4-10p., allotment 31, section 21.  
Lot 4. Area 2r. 0 4-10p., allotment 33, section 21.  
Lot 5. Area 2r. 0 4-10p., allotment 35, section 21.  
Lot 6. Area 2r. 0 4-10p., allotment 37, section 21.  
Lot 7. Area 2r. 0 4-10p., allotment 39, section 21.  
Lot 8. Area 2r. 0 4-10p., allotment 41, section 21.

Upset price £10 per acre.—Charge for survey £1.  
Lot 9. Area 4a. 3r. 32p., allotment 5, section 27.  
Lot 10. Area 3a. 3r. 26p., allotment 4, section 27.

*West side of Station.*

Upset price £15 per lot.—Charge for survey £1.  
Lot 11. Area 1r. 11 2-10p., allotment 16, section 14.  
Lot 12. Area 1r. 11 2-10p., allotment 18, section 14.  
Lot 13. Area 1r. 11 2-10p., allotment 20, section 14.  
Upset price £25 per lot.—Charge for survey £1.  
Lot 14. Area 1r. 11 2-10p., allotment 27, section 14.

**MEENIYAN, PARISH OF MEENIYAN, COUNTY OF BULN BULN.**

Upset price £2 per acre.—Charge for survey £1.  
Lot 15. Area 4a. 1r. 39p., allotment 1, section 6.  
Lot 16. Area 2a. 3r. 2p., allotment 2, section 6.  
Lot 17. Area 3a. 0r. 22p., allotment 3, section 6.  
Lot 18. Area 3a. 3r. 7p., allotment 4, section 6.  
Lot 19. Area 3a. 1r. 12p., allotment 5, section 6.  
Lot 20. Area 3a. 0r. 14p., allotment 6, section 6.  
Lot 21. Area 3a. 1r. 30p., allotment 7, section 6.  
Lot 22. Area 3a. 0r. 31p., allotment 8, section 6.  
Lot 23. Area 4a. 2r. 4p., allotment 9, section 6.  
Lot 24. Area 4a. 2r. 25p., allotment 10, section 6.  
Lot 25. Area 4a. 2r. 19p., allotment 11, section 6.

**MANSFIELD.**—Sale (No. 8233), at THREE o'clock p.m., on THURSDAY, 18th AUGUST, 1904, at the AUCTION ROOMS of Mr. H. J. LEWIS. To be conducted by E. A. CURRY, Esq., Land Officer. Auctioneer: Mr. H. J. LEWIS.

**TOWN LOTS.**

**MANSFIELD, PARISH OF MANSFIELD, COUNTY OF DELATITE.**

*At site of improvements of Jas. Asplen.*

Upset price £20 per lot.—Charge for survey £1.  
Lot 1. Area 1r. 35½p., allotment 20, section 31. Valuation before sale:

Upset price £18 per lot.—Charge for survey £1.  
Lot 2. Area 1r. 35½p., allotment 9, section 31.  
Lot 3. Area 1r. 35½p., allotment 10, section 31.  
Lot 4. Area 1r. 35½p., allotment 11, section 31.

**WOOD'S POINT, PARISH OF GOULBURN, COUNTY OF WONGANGATTA.**

Upset price £2 10s. per lot.—Charge for survey £1.  
Lot 5. Area 28½p., allotment 2, section 13.  
Lot 6. Area 31p., allotment 3, section 13.  
Upset price £4 10s. per lot.—Charge for survey £1.  
Lot 7. Area 1r. 6p., allotment 4, section 13.

**DOON, PARISH OF BRANKEET, COUNTY OF ANGLESEY.**

Upset price £8 per lot.—Charge for survey £1 0s. 6d.  
Lot 8. Area 3r. 4p., allotment 17, section 2.  
Lot 9. Area 3r. 27p., allotment 18, section 2.

**MERTON, PARISH OF MERTON, COUNTY OF ANGLESEY.**

Upset price £8 per lot.—Charge for survey £1.  
Lot 10. Area 3r. 18p., allotment 7, section 4.  
Lot 11. Area 1r. 30p., allotment 8, section 4.

**COUNTRY LOT.**

**PARISH OF BORODOMANIN, COUNTY OF DELATITE.**

*Reclaimed land at Heyfield Swamp, between holding of J. McCormack and Railway Line.*

Upset price £4 10s. per acre.—Charge for survey £1 4s.  
\*Lot 12. Area 23a. 2r. 39p., allotment 3.

\* Sold subject to special conditions with regard to improvements.

**STAWELL.**—Sale (No. 8234), at TEN o'clock a.m., on TUESDAY, 10th AUGUST, 1904, at the AUCTION ROOMS of Messrs. LARKAN BROS. To be conducted by E. GIBLETT, Esq., Land Officer. Auctioneers: Messrs. LARKAN BROS.

**TOWN LOTS.**

**STAWELL, PARISH OF STAWELL, COUNTY OF BORUNG.**

Upset price £25 per lot.—Charge for survey £2 19s.  
Lot 1. Area 10a. 1r. 28p., allotments 12, 13, 14, 15, section D.

*In the Borough, near the Race-course and Botanic Reserves.*

Upset price £15 per lot.—Charge for survey £1 19s. 4d.  
Lot 2. Area 10a. 0r. 8p., allotment 14, section A.  
Lot 3. Area 10a. 0r. 2 4-10p., allotment 15, section A.

**GLENORCHY, PARISH OF GLENORCHY, COUNTY OF BORUNG.**

*In Cameron-street.*

Upset price £2 10s. per lot.—Charge for survey £1.  
Lot 4. Area 1r., allotment 11, section 8.

**HEATHERLIE, PARISH OF BOROKA, COUNTY OF BORUNG.**

Upset price £3 per lot.—Charge for survey £1.  
Lot 5. Area 3r. 7p., allotment 1, section 2.  
Lot 6. Area 3r. 39p., allotment 4, section 2.  
Lot 7. Area 3r. 31p., allotment 6, section 2.  
Lot 8. Area 3r. 8p., allotment 12, section 2.

**COUNTRY LOT.**

**PARISH OF BOROKA, COUNTY OF BORUNG.**

*At site of Annie J. Wilson's improvements.*

Upset price £1 per acre.—Charge for survey £11.  
Lot 9. Area 310a. 3r. 37p., allotments 35a, 35b, 35c, and 35d. Valuation £118.

**PROPOSED REVOCATION OF THE TEMPORARY RESERVATION OF LANDS.**

IN pursuance of the provisions of the Land Act 1901, notice is hereby given that it is the intention of the Governor in Council to revoke the temporary reservations of the lands hereinafter referred to, viz.:

*The following Notices were gazetted 1<sup>o</sup> on 6th July, 1904, pursuant to Orders of 23th June, 1904.*

**FRANKSTON.**—The temporary reservation, by Order of the 13th May, 1879, of ten acres three roods twenty perches of land in the parish of Frankston, being part of allotment A6, as a site for the supply of Gravel, is about to be revoked. —(L.87(2) (04.C.25313).

**LANGWORNOR.**—The temporary reservation, by Order of the 29th November, 1875, of nine acres three roods twenty-two perches of land in the parish of Langwornor, as a site for affording access to Water, is about to be revoked. —(L.132(3) (01.C.4582).

**WHANREGARWEN.**—The temporary reservation, by Order of the 30th May, 1893, of forty-seven acres, more or less, of land in the parish of Whanregarwen, as a site for Road and Camping purposes, is about to be revoked. —(W.278(1) (03.C.23915).

J. MURRAY,

Commissioner of Crown Lands and Survey.

Department of Lands and Survey,  
Melbourne.

**COMMONS ABOUT TO BE DIMINISHED OR ABOLISHED.**

IN pursuance of the provisions contained in Division 9 of Part I. of the *Land Act* 1901 (1 Edw. VII. No. 1749), notice is hereby given that it is the intention of the Governor in Council to diminish or abolish (as the case may be) the Commons hereinafter mentioned, viz. :-

*The following Notices were gazetted 1<sup>o</sup> on 6th July, 1904, pursuant to Orders of 28th June, 1904.*

**THE CASTLEMAINE UNITED TOWN AND GOLD FIELD COMMON** is about to be diminished by deducting therefrom seventeen acres, more or less, of land in the parish of Castlemaine, being the portion lying between J. McManus licensed block, No. 2667/99, and Barker's Creek, and the portion lying between allotments 10, 11, and 11A, of section D<sup>o</sup> and Barker's Creek.—(G. W. 12351.)

**THE DONALD COMMON** is about to be diminished by deducting therefrom thirty-nine acres three roods thirty perches of land in the parish of Witchipool, being allotment 13 of section 9, temporarily reserved for Water Supply purposes.—(O. C. 25419.)

**THE REDESDALE, EMBERTON, AND METCALFE COMMON** is about to be abolished.—(O. C. 24689.)

J. MURRAY,  
Commissioner of Crown Lands and Survey.  
Department of Lands and Survey,  
Melbourne.

**LANDS PROPOSED TO BE PERMANENTLY RESERVED FROM SALE.**

IN pursuance of the provisions of the *Land Act* 1901 (1 Edw. VII. No. 1749), notice is hereby given that it is the intention of the Governor in Council to reserve from sale, permanently, the lands hereinafter described, viz. :-

*The following Notices were gazetted 1<sup>o</sup> on 22nd June, 1904, pursuant to Orders of 14th June, 1904.*

**BULLAROOK.**—Site for Water Supply purposes, about to be permanently reserved.—Forty-two acres, more or less, county of Talbot, township of Bullarook, and parish of Bullarook, being allotments 4, 5, 6, 7, and 8 of section 3, township of Bullarook, and allotment 9, parish of Bullarook: Commencing at the north-east angle of allotment 3 of section 3, township of Bullarook; bounded thence by that allotment and a line bearing south seven chains seventy links to the southern bank of the Bullarook Creek; thence by that creek westerly to the west boundary of allotment 9, parish of Bullarook; thence by a road bearing south eight chains; thence by a road bearing east forty-four chains fifty links; and thence by a road bearing N. 54° 4' W. sixteen chains ninety-four links, N. 72° 2' W. thirteen chains sixty-seven links, S. 71° 23' W. six chains thirty-three links, and N. 76° 52' W. six chains sixteen links to the point of commencement.—(B. 541c) (O. C. 25111).

**COLONGULAC.**—Site for a Public Park, about to be permanently reserved, in addition to the Site permanently reserved therefor by Order of the 25th August, 1879.—Two acres one rood twenty-eight perches, county of Hampden, parish of Colongulac, being part of allotment E of section 19: Commencing at a point bearing N. 89° 58' E. two chains forty-nine links from the south-west angle of the said allotment; bounded thence by roads bearing respectively N. 89° 58' E. ten chains thirty-six links, N. 71° 24' W. thirteen chains fifty-six links, and S. 0° 4' E. one chain thirty-four links; and thence by a line bearing south-easterly three chains ninety-two links, in an arc of a circle whose centre lies nine chains forty-seven links north-easterly, to the point of commencement.—(C. 294(2)) (O. C. 23906).

*The following Notice was inserted 1<sup>o</sup> on 6th July, 1904, pursuant to Order of 28th June, 1904.*

**WANGARATTA.**—Site for Water Supply purposes, about to be permanently reserved, being the site temporarily reserved therefor by Order of the 18th April, 1902.—One rood six perches, county of Delatite, parish of Wangaratta North, municipal district of Wangaratta, being part of allotment 2 of section 31: Commencing at the north-west angle of allotment 2A; bounded thence by Millard-street, bearing north one chain ninety-three links; thence by a line bearing S. 86° 44' E. one chain ninety links; thence by a line running southerly, parallel with the left bank of the King River at a distance of one chain fifty links therefrom, to the north-east angle of allotment 2A aforesaid; and thence by that allotment bearing N. 89° 18' W. one chain twenty-four links and three-quarters to the point of commencement. (W. 68) (O. C. 25122).

J. MURRAY,  
Commissioner of Crown Lands and Survey.  
Department of Lands and Survey,  
Melbourne.

**LANDS AVAILABLE FOR APPLICATION.**

NOTES.

*Onco District.*

IN notice gazetted 29th June, 1904, p. 2055, making available 196 acres, parish of Bingu-Munjie, the number of allotment should be 17A, section 25, not 17, section 25.

*Village Settlement.*

The notice gazetted 23th June, 1904, p. 2055, making available 63a. 1r. 35p., allotment 26, section 8, parish of Koo-wee-rup East, is hereby cancelled.

J. MURRAY,  
Commissioner of Crown Lands and Survey.  
Department of Lands and Survey,  
Melbourne, 4th July, 1904.

*Land Act 1901, Section 187.*

**ALLOTMENT AVAILABLE FOR APPLICATION UNDER GRAZING LICENCE, SECTION 187, LAND ACT 1901.**

**LAKE BELOKE COMMON.**

*St. Arnaud District.*

THE undermentioned allotment is available for application under Grazing Licence, renewable for a term of seven years, with right to fence.

All applications lodged with the Land Officer, St. Arnaud, on or before the 27th July, 1904, will be deemed to have been simultaneously made.

The rental has been fixed at 4 per cent. per annum on the value of the land.

Provisional valuation of land, £2 per acre.  
The applications will be considered by a Local Land Board.  
Successful applicant will be required to pay survey fee, and on completion of survey the valuation of the allotment will be determined.

J. MURRAY,  
Commissioner of Crown Lands and Survey.  
Department of Lands and Survey,  
Melbourne, 24th June, 1904.

*Parish of Corack.*

Allotment.	Area.
	Acres.
169	285

*Land Act 1901, Section 145.*

**LANDS AVAILABLE FOR GARDEN LICENCES UNDER SECTION 145 OF THE LAND ACT 1901.**

**PARISH OF WOORI YALLOCK, NEAR LAUNCHING PLACE RAILWAY STATION.**

*Melbourne District.*

THE area mentioned in the schedule hereunder is now available for application for Garden Licences under section 145 of the *Land Act* 1901.

Applications, accompanied by a duty stamp for 2s. 6d. fee for registration, must be made on usual form, and lodged at the Lands Office, Melbourne.

All applications so lodged on or before Wednesday, 10th August, 1904, will be deemed to have been simultaneously made.

The applications received will be dealt with by a Local Land Board, the place and date of sitting of which will be hereafter notified.

Plans (price 1s.) and further information may be obtained at the Inquiry-room, Lands Office, Melbourne.

J. MURRAY,  
Commissioner of Crown Lands and Survey.  
Department of Lands and Survey,  
Melbourne, 11th July, 1904.

Schedule.

Parish.	Allotment.	Section.	Area.
			A. R. P.
Woori Yallock ...	1A	A	2 1 39
"	2	A	3 0 0
"	3	A	2 2 0
"	4	A	2 3 16
"	5	A	2 3 32
"	6	A	2 3 38
"	7	A	2 3 37
"	8	A	2 1 0
"	9	A	2 3 23
"	10	A	2 3 8
"	11	A	2 3 23
"	13	A	2 1 32
"	14	A	2 1 14

Land Act 1901, Part II.—Section 222.

APPLICATIONS FOR LEASES APPROVED.

THE following Applications for Leases having been approved, it is hereby notified that the Rents and Fees specified in each case may be received by the undermentioned Receivers of Revenue.

Department of Lands and Survey,  
Melbourne, 6th July, 1904.

J. MURRAY,  
Commissioner of Crown Lands and Survey.

Date of Lease.	Name of Lessee.	Agricultural Allotment Number.	Parish.	Area.	Vernin District.	Amount to be Collected.				Payable to Receiver of Revenue at—	
						Rent payable half-yearly during first 14 years of Lease.	Rent payable half-yearly for balance of term of Lease.	Vernin Rate.	Lease Fee.		Total to pay.
1.1.03	Klinge, Johannes Henry	146	Katyl	A. P. P. 500 27	Warracknabeal	£ s. d. 3 18 3	£ s. d. 3 2 9	£ s. d. 0 2 0	£ s. d. 1 0 0	£ s. d. 8 9 0	Dimboola
1.7.04	Brown, James	54	Balroonan	639 3 25	Western	£ s. d. 4 0 0	£ s. d. ...	£ s. d. ...	£ s. d. 1 0 0	£ s. d. 2 0 0	Nhill

<sup>1</sup> Includes £1 certificate fee.

NOTE.—Interest on overdue rents—5, 6, or 7 per cent, as provided in section 425, Land Act 1901.

Land Act 1901, Section 2.

APPLICATIONS FOR LEASES APPROVED.

THE following Applications for Leases under Section 20 of the Land Act 1898 having been approved, it is hereby notified that the Rents and Fees specified in each case may be received by the undermentioned Officers authorized by the Treasurer to collect Territorial Revenue. Payments to be made half-yearly.

Department of Lands and Survey,  
Melbourne, 8th July, 1904.

J. MURRAY,  
Commissioner of Crown Lands and Survey.

Number of Lease.	Name and Address of Lessee.	Area.	Parish.	Allotment.	Section.	Class.	Date of Lease.	Term.	Payment.	Survey Charge.	Fee for Lease.	Total Amount of First Payment.	Payable to Receiver of Revenue at—
1458	Andrew Kirwan, Bulga <sup>1</sup>	168	Bulga	22	B	1st	1.1.1900	21 years less 3 days	£ s. d. 1 1 0	£ s. d. 6 11 0 <sup>3</sup>	£	£ s. d. 9 4 7 <sup>3</sup>	Yarram
721	Nellie A. Neill, Bengworden <sup>4</sup>	694	Gelantiny West	10	..	3rd	1.7.1902	18½ years less 3 days	£ s. d. 1 8 11	£	£	£ s. d. 1 4 7 <sup>3</sup>	Bairnsdale
156	Patrick Costello, Darriman <sup>6</sup>	111	Darriman	5c and 5d	.. 2	3rd	1.1.1890	21 years less 3 days	£ s. d. ...	£ s. d. 0 4 8	£	£ s. d. ...	Yarram

<sup>1</sup> 32nd section lease expired.

<sup>2</sup> Survey charge payable in 12 half-yearly instalments.

<sup>3</sup> £6 6s. rent, £3 6s. 6d. instalments of survey charge, and £1 fee for lease already paid credited.

<sup>4</sup> In lieu of notice gazetted 25th February, 1903, p. 672.

<sup>5</sup> Includes £1 fee for former lease.

<sup>6</sup> 32nd section lease expired.

<sup>7</sup> £2 10s. rent and fee already paid credited.

Land Act 1901, Sections 2, 54, 56, 103, 138, 140, 145, and 187.  
 APPLICATIONS FOR LICENCES APPROVED.

THE following Applications for Licences having been approved, it is hereby notified that the Rents and Fees specified in each case may be received by the undermentioned Officers authorized by the Treasurer to collect Territorial Revenue.

Department of Lands and Survey,  
 Melbourne, 8th July, 1904.

J. MURRAY,  
 Commissioner of Crown Lands and Survey.

Number of Licence.	Name of Licensee.	Area, subject to modification of boundaries and area.	Part or Situation.	Class.	Allotment.	Section.	Date of Licence.	Amount to be Collected.			Payable to Receiver of Revenue at—
								Payment.	Survey Charge to revenue except when otherwise ordered.	Fee for Licence.	
		Acres, Roods, Poles.			£ s. d.	£ s. d.	£ s. d.	£ s. d.	£ s. d.	£ s. d.	£ s. d.
Under Section 42 of the Land Act 1890 as amended by the Land Act 1898.—Payment to be made half-yearly.											
2906	Catherine Tonon, McIntyre's 13	278 0 0	Mollagal	2nd	43B	...	1.7.1898	5 4 3	1 0 0	...	Dunolly
Under Section 59 of the Land Act 1898.—Payment to be made half-yearly.											
2139	Antoine Courthoules, Pimpino 1	88 0 0	Wail	3rd	229	...	1.1.1898	1 2 0	1 0 0	...	Horsbarn
2495	Filon Lee; Gianrowan 13	460 0 0	Winton	3rd	106, 106B	...	1.7.1897	5 15 0	1 0 0	...	Benalla
Under Section 54 of the Land Act 1901.—Payment to be made half-yearly.											
2470	Thomas D. Kearney, Goornan Gong 137	332 0 0	Wondomarook	3rd	48A	...	1.7.1897	2 1 0	1 0 0	...	Faroo
Under Section 50 of the Land Act 1901.—Payment to be made half-yearly.											
14651	George E. Wiseman, Glenroy-road,	161 0 0	Warburton	2nd	49B	...	1.3.1904	3 0 5	1 0 0	4 0 5	Melbourne
5351	Henry Millar, jun., Sale 3	318 0 0	Glence	2nd	16	C	1.1.1903	5 19 3	1 12 3	1 0 25 18 8	Sale
Under Section 103 of the Land Act 1901.—Payment to be made yearly.											
383	James E. A. Milburn, California Gully, Bendigo	19 0 0	Nerring	...	...	...	1.4.1904	0 19 0	0 2 6	1 1 6	Pen ligo
569	James B. Langdon, Victoria-street, Bendigo	20 0 0	Marong	...	74B	...	...	1 0 0	0 2 6	1 2 6	"
Under Section 138 of the Land Act 1901 (State Forests).											
Under Section 138 of the Land Act 1901 (State Forests).											
17462	H. Petrie, Creswick: firewood 10	5 0 0	Ballarat and Creswick State Forest	...	...	...	7.5.1904	...	...	...	Creswick
16482	D. Olegg, Creswick: firewood 10	5 0 0	"	...	...	...	10.3.1904	...	...	...	"
17267	J. Miller, Creswick: firewood 10	5 0 0	"	...	...	...	11.5.1904	1 5 0	...	1 5 0	"
16275	W. Arch, Creswick: firewood 10	5 0 0	"	...	...	...	"	0 7 6	...	0 7 6	"
16352	Jno. Buchan, Creswick: firewood 10	5 0 0	"	...	...	...	"	...	...	...	"
16481	J. Caddy, Creswick: 15 loads firewood	5 0 0	"	...	...	...	"	...	...	...	"
16485	J. Caddy, Creswick: firewood 11	5 0 0	"	...	...	...	"	...	...	...	"
16486	R. Caller, Creswick: firewood 13	5 0 0	"	...	...	...	"	...	...	...	"
16487	C. Crocker, Creswick: firewood 10	5 0 0	"	...	...	...	"	...	...	...	"
16-98	C. Harris, jun., Creswick: firewood 13	...	"	...	...	...	"	...	...	...	"
17292	J. McKay, Creswick: 14 loads firewood	5 0 0	"	...	...	...	12.5.1904	0 7 0	...	0 7 0	"
16354	A. Bernaldo, Creswick: firewood 10	5 0 0	"	...	...	...	13.5.1904	...	...	...	"
17643	R. Stephenson, jun., Creswick: firewood 10	5 0 0	"	...	...	...	...	...	...	...	"
17465	G. Petrie, Creswick: firewood 10	5 0 0	"	...	...	...	1.4.5.1904	...	...	...	"
16258	W. J. Arch, Creswick: firewood 10	5 0 0	"	...	...	...	...	...	...	...	"
16491	P. Clarke, Creswick: firewood 11	5 0 0	"	...	...	...	...	...	...	...	"
16492	G. Cross, Creswick: firewood 10	5 0 0	"	...	...	...	16.3.1904	...	...	...	"
17537	W. Rafferty, Creswick: firewood 10	5 0 0	"	...	...	...	...	...	...	...	"
17466	J. Phelan, Creswick: firewood 13	3 0 0	"	...	...	...	...	...	...	...	"
17583	J. Watson, Creswick: firewood 10	5 0 0	"	...	...	...	18.5.1904	...	...	...	"



APPLICATIONS FOR LICENCES APPROVED—continued.

Number of Licensee.	Name of Licensee.	Area, subject to the provisions of boundaries and area.	Parish or Situation.	Class.	Allotment.	Section.	Date of Licence.	Amount to be Collected.			Payable to Licensee or Revenue at—
								Payment.	Survey Charge to revenue except when otherwise ordered.	Fee for Licence.	
		A. B. P.						£ s. d.	£ s. d.	£ s. d.	
17010	D. Johnson, Eaglehawk: 20 tons firewood	...	Huntly State Forest	...	...	...	21.5.1964	0 10 0	...	...	Bendigo
16911	F. Hartley, Eaglehawk: firewood <sup>18</sup>	20 0 0	"	...	...	...	25.5.1964	...	...	...	"
17398	T. Nugent, Fosterville: firewood <sup>19</sup>	...	Ellesmere State Forest	...	...	...	11.5.1964	...	...	...	"
17637	E. Stewart, Fosterville: firewood <sup>18</sup>	...	"	...	...	...	"	...	...	...	"
16499	A. Campbell, Fosterville: posts <sup>19</sup>	100 0 0	"	...	...	...	28.5.1964	...	...	...	"
17424	A. Ogilvie, Bendigo: firewood <sup>19</sup>	10 0 0	Mandurang State Forest	...	...	...	9.5.1964	...	...	...	"
16497	W. Crago, Bendigo: firewood <sup>18</sup>	29 0 0	"	...	...	...	17.5.1964	...	...	...	"
17425	D. O'Brien, Bendigo: firewood <sup>18</sup>	20 0 0	"	...	...	...	18.5.1964	...	...	...	"
17075	T. Koeford, Bendigo: firewood <sup>18</sup>	20 0 0	"	...	...	...	21.5.1964	...	...	...	"
17492	H. Solao, Bendigo: firewood <sup>18</sup>	20 0 0	"	...	...	...	24.5.1964	...	...	...	"
16831	J. Donovan, Kamarooka: 200 sleepers <sup>19</sup>	...	Kamarooka State Forest	...	...	...	18.5.1964	...	...	...	"
17831	A. Vogel, Neillborough: firewood <sup>18</sup>	...	"	...	...	...	27.5.1964	...	...	...	"
17751	F. Thompson, Guildford: dry firewood <sup>21</sup>	...	Fryers State Forest	...	...	...	11.5.1964	0 15 0	0 6 0	0 21 0	Castlemaine
16713	E. Farrell, Guildford: dry firewood <sup>21</sup>	20 0 0	"	...	...	...	12.5.1964	0 6 0	0 6 0	0 12 0	"
16257	J. Allen, Fryerstown: firewood <sup>22</sup>	...	"	...	...	...	24.5.1964	...	...	...	"
17656	J. Atkinson, Guildford: dry firewood <sup>21</sup>	...	"	...	...	...	20.5.1964	0 15 0	0 6 0	0 21 0	"
16260	C. Smart, Fryerstown: dry firewood <sup>21</sup>	...	"	...	...	...	23.5.1964	0 6 0	0 6 0	0 12 0	"
17389	H.V. Neale, Newstead: dry firewood <sup>21</sup>	...	"	...	...	...	13.5.1964	0 6 0	0 6 0	0 12 0	"
16488	J. Cameron, Sandon: dry firewood <sup>21</sup>	...	Sandon State Forest	...	...	...	24.5.1964	0 6 0	0 6 0	0 12 0	"
17211	M. Moylan, Gowar: firewood <sup>21</sup>	20 0 0	"	...	...	...	17.5.1964	...	...	...	"
17409	G. Norton, Muckleford: firewood <sup>21</sup>	20 0 0	"	...	...	...	14.5.1964	...	...	...	"
17046	J. Symons, Elphinstone: dry firewood <sup>21</sup>	...	Maldon State Forest	...	...	...	21.5.1964	0 15 0	0 6 0	0 21 0	"
16890	R. Martin, Drummond: dry firewood <sup>21</sup>	...	Muckleford State Forest	...	...	...	10.5.1964	0 6 0	0 6 0	0 12 0	"
17208	A. Middleton, Tarncliffe: dry firewood <sup>21</sup>	...	Elphinstone State Forest	...	...	...	11.5.1964	0 6 0	0 6 0	0 12 0	"
17128	B. Lancaster, Fryerstown: dry firewood <sup>21</sup>	...	Drummond State Forest	...	...	...	4.6.1964	0 6 0	0 6 0	0 12 0	"
17227	M. Mulvihil, Castlemaine: firewood <sup>21</sup>	20 0 0	"	...	...	...	7.6.1964	...	...	...	"
16899	F. T. Harley, Murtoa: firewood <sup>18</sup>	...	Fryers State Forest	...	...	...	20.4.1964	...	...	...	Murtoa
16295	J. Watts, Mui Lo: firewood <sup>19</sup>	...	Muckleford State Forest	...	...	...	1.5.1964	...	...	...	"
16368	G. Barker, Avoca: 100 sleepers <sup>19</sup>	...	Ashens and Marra State Forest	...	...	...	24.5.1964	...	...	...	Avoca
17754	Tuck Bros., Cobram: 500 mill logs <sup>21</sup>	...	"	...	...	...	5.5.1964	...	...	...	"
16362	Brabet and Co., Bairnsdale: beam timber <sup>21</sup>	...	Colquhoun State Forest	...	...	...	17.5.1964	...	...	...	Bairnsdale
16793	F. C. Gray, Cobana: firewood <sup>16</sup>	...	"	...	...	...	28.4.1964	...	...	...	Wes-vec-rup
17882	A. Karsten, Roslynhead: 500 posts <sup>25</sup>	...	Gumbower State Forest	...	...	...	16.5.1964	...	...	...	"
17079	M. Edwards, Kaangaling: palings and rails <sup>4</sup>	...	"	...	...	...	23.5.1964	...	...	...	"
14884	J. Anderson, Boonah: 150 posts	...	Obway State Forest	...	...	...	11.1.1964	0 12 4	...	0 12 4	Colac
16256	K. Whelan, Forrest: 9 cords firewood	...	"	...	...	...	28.3.1964	0 1 6	...	0 1 6	"
16900	Henry and McGregor, Forrest: eighteen 32-ft. piles	...	"	...	...	...	24.1964	0 2 6	...	0 2 6	"
17634	W. Smith, Dean's Marsh: 90 telegraph poles <sup>27</sup>	...	"	...	...	...	22.4.1964	5 8 0	...	5 8 0	"
17635	A. Sanderson, Forrest: round posts <sup>28</sup>	...	"	...	...	...	"	...	...	...	"
17463	J. Parish, Wensleydale: posts and rails <sup>29</sup>	...	"	...	...	...	25.4.1964	...	...	...	"
17633	G. Symons, Boonah: dry firewood <sup>30</sup>	...	"	...	...	...	30.4.1964	...	...	...	"

Under Section 138 of the *Land Act 1961* (State Forests)—continued.

Lot No.	Description	Area	Notes	5.5.1904	Additional	Per Cord	Location
16261	J. Anderson, Wensleydale : posts <sup>29</sup>	...	...	...	...	...	Cobac
17213	A. Mawson, Wensleydale : posts <sup>29</sup>	...	...	...	...	...	"
17480	W. T. Pyle, Murroon : posts <sup>29</sup>	...	...	...	...	...	"
17648	W. Smith, Dean's Marsh : four 22½-ft. piles and 2,041 feet super. beams <sup>30</sup>	...	...	0 2 0	...	...	"
16714	J. Persman, Forrest : laths <sup>31</sup>	...	...	11.5.1904	...	...	"
16789	R. Gordon, Forrest : 200 rails	...	...	14.5.1904	...	...	"
17068	E. H. Johnson, Irrewillipe : 300 posts <sup>32</sup>	...	...	16.5.1904	...	...	"
17638	E. Silk, Irrewillipe : fencing timber <sup>33</sup>	...	...	...	...	...	"
16503	G. Clark, Wensleydale : thirty-one 25-ft. telegraph poles	...	...	18.5.1904	...	...	"
16264	J. Armistead, jun., Boonah : fencing timber <sup>33</sup>	...	...	26.5.1904	...	...	"
16894	C. Green, Barwon Downs : 100 posts, 400 feet super. blocks	...	...	1.6.1904	...	...	"
17012	E. H. Johnson, Irrewillipe : posts and rails <sup>33</sup>	...	...	...	...	...	"
16508	W. Cerini, Irrewillipe : 600 palings <sup>34</sup>	...	...	28.5.1904	...	...	Rocky Lead
17290	T. McMahon, Leigh Creek : firewood <sup>35</sup>	...	...	10.3.1904	...	...	"
16357	H. Banwell, Potlilla : firewood <sup>36</sup>	...	...	12.4.1904	...	...	"
17118	W. Labbett, Ballarook : firewood <sup>36</sup>	...	...	14.4.1904	...	...	"
16490	J. Cauty, Gordons : firewood <sup>37</sup>	...	...	30.4.1904	...	...	"
16493	J. Cauty, Gordons : props <sup>37</sup>	...	...	33.5.1904	...	...	"
16719	Fisk Bros., Spargo Creek : laths <sup>38</sup>	...	...	27.5.1904	...	...	"
16297	G. Adams, Clark's Hill : firewood <sup>39</sup>	...	...	21.5.1904	...	...	"
16504	J. Cowap, Blakelyville : firewood <sup>39</sup>	...	...	...	...	...	Paylesford
16687	J. Frith, Bullarto : posts, laths, and firewood <sup>39</sup>	...	...	9.5.1904	...	...	"
17881	H. W. Weatherhead, Lyonville : sawn timber <sup>40</sup>	...	...	19.5.1904	...	...	"
17245	McCashney and Frith, Maceton : sawn timber <sup>40</sup>	...	...	1.5.1904	...	...	Maryborough
16355	W. Bursell, Maryborough : firewood <sup>41</sup>	...	...	...	...	...	"
17589	R. Rogers, Maryborough : firewood <sup>41</sup>	...	...	...	...	...	"
17644	H. Smith, Maryborough : firewood <sup>41</sup>	...	...	10.5.1904	...	0 1 6	"
17119	J. E. Lamb, Maryborough : 6 loads firewood	...	...	...	...	...	"
16903	W. Holliday, Carisbrook : 30 loads firewood	...	...	16.5.1904	...	0 7 6	"
17759	P. Thatcher, Maryborough : firewood <sup>18</sup>	...	...	23.5.1904	...	...	"
16573	C. Boronno, Bowenvale : 40 loads firewood	...	...	31.5.1904	...	1 0 0	"
16622	F. Doherty, Cobram : 250 sleepers <sup>20</sup>	...	...	21.5.1904	...	...	Yarrawonga
16794	W. Golding, Burramine : 150 sleepers <sup>20</sup>	...	...	...	...	...	"
16904	P. Hoggard, Bundalung : 100 sleepers <sup>20</sup>	...	...	...	...	...	"
17468	S. Pressnell, Bundalung : 100 sleepers <sup>20</sup>	...	...	...	...	...	"
17839	R. Walker, Bundalung : 250 sleepers <sup>20</sup>	...	...	27.5.1904	...	...	"
17212	E. W. Morrell, Killawarra : 250 sleepers <sup>20</sup>	...	...	21.5.1904	...	...	"
16498	J. Chamberlain, Killawarra : 250 sleepers <sup>20</sup>	...	...	27.5.1904	...	...	"

<sup>16</sup> 2d. per ton measurement.  
<sup>17</sup> Amount paid.  
<sup>18</sup> 6d. per ton measurement.  
<sup>19</sup> 5s. per 100.  
<sup>20</sup> 3d. and 2d. each.  
<sup>21</sup> For three months.  
<sup>22</sup> 3d. per ton measurement.  
<sup>23</sup> 5s. per 1,000 feet super.  
<sup>24</sup> 6s. 8d. per 1,000 feet super.  
<sup>25</sup> 4s. per 100.  
<sup>26</sup> In lieu of notice gazetted 16th March, 1904, p. 898.  
<sup>27</sup> Up to 25 feet, per lineal foot 1d.; over that length, first 20 feet 4s. each, each additional foot, 2d.  
<sup>28</sup> 6d. each.  
<sup>29</sup> 2d. per cord of 128 cubic feet.  
<sup>30</sup> Piles, first 20 feet, 4s. each; each additional foot, 2d.; beams, 6s. 8d. per 1,000 feet super.  
<sup>31</sup> 2d. and 2d. per 100.  
<sup>32</sup> 2s. and 1s. per 100.  
<sup>33</sup> Posts, 3s. and 1s.; rails, 1s.; palings, 2d. per 100.  
<sup>34</sup> Posts and rails, 1s.; palings, 1d. per 100.  
<sup>35</sup> 8d. per load.  
<sup>36</sup> 4-in., 4d.; 6-in., 6d.; 8-in., 1s. 6d.; 10-in., 2s. 6d.; 12-in., 6s. per 100 feet.  
<sup>37</sup> 4d. and 4d. per 100.  
<sup>38</sup> Posts, 3s.; laths, 4d. and 4d. per 100; firewood, 2d. per cord of 128 cubic feet.  
<sup>39</sup> 1s. 8d. per 1,000 feet super.  
<sup>40</sup> 4 3d. per load.

APPLICATIONS FOR LICENCES APPROVED—continued.

Number of Licence.	Name of Licensee.	Area, subject to modification of boundaries and area.	Parish or Situation.	Class.	Allotment.	Section.	Date of Licence.	Amount to be Collected.			Payable to Receiver of Revenue—
								Payment	Survey Charge to revenue except when otherwise ordered.	Fee for Licence.	
		A. E. F.					£ s. d.	£ s. d.	£ s. d.	£ s. d.	£ s. d.
17441	A. Simper, Carngaham : two 18-ft. beams <sup>24</sup>	...	Mount Cole State Forest	...	...	...	12.5.1901	...	...	...	Benifort
16630	C. Dunn, Chute : five 22-ft., two 21 ft. beams <sup>24</sup>	...	"	...	...	...	13.5.1904	...	...	...	"
17635	W. J. Stiles, Chute : three 30-ft. beams <sup>24</sup>	...	"	...	...	...	24.5.1904	...	...	...	"
16636	C. Dunn, Chute : six 24-ft. beams <sup>24</sup>	...	"	...	...	...	24.5.1904	...	...	0 15 6	"
17475	J. Fitcher, Raglan : two 27-ft., two 30-ft., two 24-ft. poles	...	"	...	...	...	"	...	...	...	"
17476	J. Pacher, Raglan : 10,000 feet props <sup>24</sup>	...	"	...	...	...	"	...	...	...	"
17682	G. Sha dar, sett., Warrak : 29 logs <sup>24</sup>	...	Tarawarra North	...	...	...	1.4.1904	...	...	...	Healesville
17637	Scherber Bros., Toolangi : mill timber <sup>24</sup>	...	Kinglake	...	...	...	1.6.1901	...	...	...	"
16375	F. W. Beach, Dixon's Creek : blackwood <sup>24</sup>	...	Warturton	...	...	...	6.6.1904	...	...	0 9 8	"
17549	W. Richards, Yarra Junction : four 25-ft. poles	...	"	...	...	...	"	...	...	...	"
17651	W. C. Stow, Freeburgh : mill timber <sup>24</sup>	...	Bright and Mullindoolingong State Forest	...	...	...	25.5.1904	...	...	...	Beechworth
17126	T. Lang-law, Beechworth : fencing timber <sup>24</sup>	...	Beechworth and Stanley State Forest	...	...	...	24.5.1904	...	...	...	"
16534	T. Dowley, St. Arnaud : one 14-ft. pole	...	St. Arnaud State Forest	...	...	...	"	...	...	0 0 9	St. Arnaud
17461	W. Torney, St. Arnaud : 80 sleepers <sup>24</sup>	...	"	...	...	...	28.5.1901	...	...	...	"
17464	G. Streeter, Redbank : 150 sleepers <sup>24</sup>	...	"	...	...	...	4.6.1901	...	...	...	"
16439	J. Chandler, Stawell : 100 regium logs <sup>24</sup>	...	Boola Polake State Forest	...	...	...	21.5.1904	...	...	...	Stawell
16333	D. Bettenell, Langton Hill : charcoal <sup>24</sup>	...	Grampians State Forest	...	...	...	21.5.1901	...	...	...	Rocky Lead
17834	Verey Iron, Daylesford : mill timber <sup>24</sup>	...	Wombat State Forest	...	...	...	13.6.1901	...	...	...	"
17835	J. Viretti, Bald Hills : charcoal <sup>24</sup>	...	"	...	...	...	13.6.1901	...	...	...	"
16398	R. Rian, Mount Prospect : firewood <sup>24</sup>	...	"	...	...	...	10.6.1901	...	...	...	"
16390	J. Hambrook, Mount Prospect : firewood <sup>24</sup>	...	"	...	...	...	"	...	...	...	"
17257	F. Ross, Graytown : 54 sleepers <sup>24</sup>	...	Moorambool State Forest	...	...	...	16.9.1902	...	...	0 13 6	Heathcote
17252	F. W. Massey, Graytown : 50 sleepers <sup>24</sup>	...	"	...	...	...	31.5.1904	...	...	...	"
16915	J. Horsburgh, Heathcote : 40 tons firewood <sup>24</sup>	...	Warravitue State Forest	...	...	...	28.5.1904	...	...	0 0 8	"
17872	H. Whalan, Toobona : dry firewood <sup>24</sup>	...	"	...	...	...	15.4.1904	...	...	...	"
16391	C. Green, Heathcote : firewood <sup>24</sup>	...	"	...	...	...	17.4.1904	...	...	...	"
16350	J. Breaud, Heathcote : firewood <sup>24</sup>	...	"	...	...	...	25.4.1901	...	...	...	"
17873	R. Wade, Heathcote : firewood <sup>24</sup>	...	Heathcote State Forest	...	...	...	26.4.1904	...	...	...	"
17119	M. Lake, Heathcote : ten 12-ft. posts and 1,000 feet 6 in. props	...	"	...	...	...	26.4.1904	...	...	1 7 6	"
17458	E. Fother, Heathcote : firewood <sup>24</sup>	...	"	...	...	...	"	...	...	...	"
17455	G. Newlan, Heathcote : firewood <sup>24</sup>	...	"	...	...	...	29.4.1904	...	...	...	"
17479	A. Perry, Heathcote : firewood <sup>24</sup>	...	"	...	...	...	9.5.1904	...	...	...	"
16730	R. Gray, Heathcote : firewood <sup>24</sup>	...	"	...	...	...	12.5.1904	...	...	...	"
16338	J. Baker, Heathcote : firewood <sup>24</sup>	...	"	...	...	...	15.5.1904	...	...	...	"
17338	A. Ryan, Heathcote : firewood <sup>24</sup>	...	"	...	...	...	17.5.1904	...	...	...	"
17251	J. Madden, Heathcote : firewood <sup>24</sup>	...	"	...	...	...	19.5.1904	...	...	...	"
17281	V. Warren, Heathcote : firewood <sup>24</sup>	...	"	...	...	...	25.5.1901	...	...	...	"
16501	W. A. Copp, Heathcote : firewood <sup>24</sup>	...	"	...	...	...	30.5.1904	...	...	...	"
17259	P. McCarthy, Heathcote : dry firewood <sup>24</sup>	...	Moorambool State Forest	...	...	...	16.4.1904	...	...	...	"
16719	G. Flowers, Heathcote : posts and firewood <sup>24</sup>	...	"	...	...	...	26.4.1904	...	...	...	"
16711	G. Flowers, Heathcote : charcoal <sup>24</sup>	...	"	...	...	...	"	...	...	...	"

Under Section 138 of the Land Act 1901 (State Forests)—continued.



No.	Name	Area	Class	Year	Value	Location
17205	J. Molloy, Heathcote: 250 sleepers <sup>30</sup>	20 0 0	Firewood	1904	0 2 6	Heathcote
16712	J. Forsman, Heathcote: 200 sleepers <sup>30</sup>	20 0 0	Firewood	1904	0 2 6	Heathcote
16351	W. Bryant, Heathcote: 300 sleepers <sup>30</sup>	20 0 0	Firewood	1904	0 2 6	Heathcote
16473	F. J. Clarke, Heathcote: 300 sleepers <sup>30</sup>	20 0 0	Firewood	1904	0 2 6	Heathcote
16480	T. F. Craven, Heathcote: 150 sleepers <sup>30</sup>	20 0 0	Firewood	1904	0 2 6	Heathcote
17117	H. Landy, Heathcote: firewood <sup>35</sup>	20 0 0	Firewood	1904	0 2 6	Heathcote
17522	P. Salvo, Heathcote: firewood <sup>35</sup>	20 0 0	Firewood	1904	0 2 6	Heathcote
17536	H. Trenal, Heathcote: firewood <sup>35</sup>	20 0 0	Firewood	1904	0 2 6	Heathcote
16359	P. Burns, Heathcote: firewood <sup>35</sup>	20 0 0	Firewood	1904	0 2 6	Heathcote
17477	J. Peck, Heathcote: 500 sleepers <sup>30</sup>	20 0 0	Firewood	1904	0 2 6	Heathcote
17478	F. W. Cook, Heathcote: 500 sleepers <sup>30</sup>	20 0 0	Firewood	1904	0 2 6	Heathcote
17753	G. J. Thompson, Heathcote: firewood <sup>35</sup>	20 0 0	Firewood	1904	0 2 6	Heathcote
16471	W. H. Campbell, Whiro: dry firewood <sup>35</sup>	20 0 0	Firewood	1904	0 2 6	Whiro
16252	H. Ahern, Rushworth: dry firewood <sup>35</sup>	20 0 0	Firewood	1904	0 2 6	Rushworth
17002	E. Johnson, Rushworth: dry firewood <sup>35</sup>	20 0 0	Firewood	1904	0 2 6	Rushworth
16633	J. Dooley, Rushworth: dry firewood <sup>35</sup>	20 0 0	Firewood	1904	0 2 6	Rushworth
17214	J. Mathison, Moora: dry firewood <sup>35</sup>	20 0 0	Firewood	1904	0 2 6	Moora
17123	J. H. Lloyd, Rushworth: dry firewood <sup>35</sup>	20 0 0	Firewood	1904	0 2 6	Rushworth
17123	T. Lewis, Rushworth: 500 sleepers <sup>30</sup>	20 0 0	Firewood	1904	0 2 6	Rushworth
17217	J. Miller, Rushworth: dry firewood <sup>35</sup>	20 0 0	Firewood	1904	0 2 6	Rushworth
18007	J. T. Hignava, Whiro, 250 feet 6-in. props	20 0 0	Firewood	1904	0 2 6	Whiro
17218	T. Miley, Rushworth, dry firewood <sup>35</sup>	20 0 0	Firewood	1904	0 2 6	Rushworth
16372	W. Begley, Murchison: 200 sleepers <sup>30</sup>	20 0 0	Firewood	1904	0 2 6	Murchison
17765	J. Taylor, Balliston: posts <sup>37</sup>	20 0 0	Firewood	1904	0 2 6	Balliston
17892	C. Watt, Kangaroo Flat: firewood <sup>35</sup>	20 0 0	Firewood	1904	0 2 6	Kangaroo Flat
16376	W. Billman, Mandurang: firewood <sup>35</sup>	20 0 0	Firewood	1904	0 2 6	Mandurang
17203	D. McKee, Bendigo: firewood <sup>35</sup>	20 0 0	Firewood	1904	0 2 6	Bendigo
17317	P. O'Connell, Wellsford: firewood <sup>35</sup>	20 0 0	Firewood	1904	0 2 6	Wellsford
17130	C. Lillis, Wellsford: firewood <sup>35</sup>	20 0 0	Firewood	1904	0 2 6	Wellsford
16977	W. Rowe, Bendigo: firewood <sup>35</sup>	20 0 0	Firewood	1904	0 2 6	Bendigo
17127	W. Lee, Goornong: firewood <sup>35</sup>	20 0 0	Firewood	1904	0 2 6	Goornong
16907	O. Cooper, Sandhurst: firewood <sup>35</sup>	20 0 0	Firewood	1904	0 2 6	Sandhurst
17481	H. Peatling, Bagshot: firewood <sup>35</sup>	20 0 0	Firewood	1904	0 2 6	Bagshot

No.	Name	Area	Class	Year	Value	Location
374	J. C. Dablsen and Co., Bairnsdale: saw-mill site <sup>38</sup>	3 7 0	Land	1904	0 10 0	Bairnsdale
4381	Scherber Bros., Toolangi: saw-mill site <sup>38</sup>	3 7 0	Land	1904	0 10 0	Toolangi
636	H. Hermon, Warburton: saw-mill site <sup>38</sup>	3 7 0	Land	1904	0 10 0	Warburton
126	Birney Bros., Whiro: storage site <sup>45</sup>	1 0 0	Land	1904	1 0 0	Whiro
602	M. Hedwards, Korweinguboora: residence area <sup>48</sup>	1 0 0	Land	1904	0 2 6	Korweinguboora
603	T. Hedwards, Korweinguboora: residence area <sup>48</sup>	1 0 0	Land	1904	0 2 6	Korweinguboora
123	H. Burrows, Carapoose West: residence area <sup>48</sup>	1 0 0	Land	1904	0 2 6	Carapoose West

Under Section 138 of the Land Act 1901 (State Forests).—Payment to be made monthly.

Under Section 138 of the Land Act 1901 (State Forests).—Payment to be made quarterly.

Under Section 138 of the Land Act 1901 (State Forests).—Payment to be made yearly.

<sup>38</sup> 6-in., 1a.; 8-in., 2a. per 100 feet.  
<sup>39</sup> 1a. per 100 feet super.  
<sup>40</sup> Posts, 4s. and 3s.; rails, 6s. and 5s.; palings, 6d. per 100.  
<sup>41</sup> 3d. and 4d. per bag.  
<sup>42</sup> 5d. and 2d. per ton measurement.  
<sup>43</sup> Posts, 4s. per 100; firewood, 3d. and 2d. per ton measurement.  
<sup>44</sup> This is a renewal.  
<sup>45</sup> Rent increased for first quarter only.

APPLICATIONS FOR LICENSES APPROVED—continued.

Number of Licence.	Name of Licensee.	Area subject to modification of boundaries and area.	Parish or Situation.	Class.	Allotment.	Section.	Date of Licence.	Amount to be Collected.			Payable to Receiver of Revenue at—	
								Payment.	Survey Charge to revenue except when otherwise ordered.	Fee for Licence.		Total Amount of first Payment.
		A. E. P.						£ s. d.	£ s. d.	£ s. d.		
Under Section 140 of the Land Act 1901 (Timber Reserves).												
16474	W. J. Cornish, Indigo; firewood 20	...	Chiltern Timber Reserve	...	...	...	1.1.1904	...	...	...	Beechworth	
16787	A. Garoni, Chiltern; firewood 20	...	"	...	...	...	"	...	...	...	"	
17004	P. A. Johnston, Chiltern; firewood 20	...	"	...	...	...	"	...	...	...	"	
17420	F. O'Keefe, Chiltern; firewood 10	...	"	...	...	...	"	...	...	...	"	
17460	F. E. Peake, Chiltern; props 21	...	Bungil Timber Reserve	...	...	...	20.1.1904	...	...	...	"	
17396	H. R. Nelson, Granya; firewood 21	...	"	...	...	...	6.5.1904	...	...	...	"	
17513	J. E. Rosseau, Granya; props, poles, and firewood 21	...	"	...	...	...	"	...	...	...	"	
17013	H. W. Jaensch, Trawalla; 200 posts	...	Trawalla Timber Reserve	...	...	...	2.6.1904	0 8 0	...	0 8 0	Beaufort	
17893	H. Wingrave, Grusee; firewood 20	...	Lockwood Timber Reserve	...	...	...	30.5.1904	...	...	...	Bendigo	
17767	W. P. Tipples, Stawell; fifty 25-ft. telegraph poles 24	...	Morri Morrill Timber Reserve	...	...	...	8.6.1904	...	...	...	Stawell	
13887	A. J. Pettigrove, Rowlands; 460 posts 22	...	Gunbower West Timber Reserve	...	...	...	1.8.1903	0 18 6	...	0 18 6 17	Wee-wee-rup	
17540	R. Rye, Charlotte Plains; firewood 18	...	Boundary Gully Timber Reserve	...	...	...	1.5.1904	...	...	...	Maryborough	
16831	T. Bland, Ingleswood; 100 tons firewood 21	...	Kingower Timber Reserve	...	...	...	23.5.1904	...	...	...	Tarnagulla	
17894	A. Whimpey, Tarnagulla; 6 loads firewood	...	Waanyarra Timber Reserve	...	...	...	6.6.1904	0 6 0	...	0 6 0	"	
16378	L. Bennett, Knowley; dry firewood 18	...	Croacie Timber Reserve	...	...	...	2.6.1904	0 15 0	...	0 15 0	Heathcote	
16916	S. Hoskings, St. Arnaud; firewood	...	St. Arnaud Timber Reserve	...	...	...	31.5.1904	0 15 0	...	0 15 0	St. Arnaud	
17223	F. Martin, St. Arnaud; firewood	...	"	...	...	...	2.6.1904	0 15 0	...	0 15 0	"	
16238	T. Martin, St. Arnaud; firewood	...	"	...	...	...	4.6.1904	0 15 0	...	0 15 0	"	
17131	W. Amos, St. Arnaud; firewood	...	"	...	...	...	7.6.1904	0 6 0	...	0 6 0	"	
17655	T. Lonfranchi, St. Arnaud; firewood	...	"	...	...	...	"	0 9 0	...	0 9 0	"	
16599	C. Smithern, St. Arnaud; firewood	...	"	...	...	...	"	0 3 0	...	0 3 0	"	
16723	C. Casini, St. Arnaud; firewood	...	"	...	...	...	8.6.1904	0 3 0	...	0 3 0	"	
16720	W. Fletcher, St. Arnaud; firewood	...	"	...	...	...	9.6.1904	0 9 0	...	0 9 0	"	
16720	J. J. Faulkner, St. Arnaud; firewood	...	"	...	...	...	3.5.1904	0 9 10	...	0 5 10	"	
16366	S. Brooker, Moliagul; firewood	...	Moolert Timber Reserve	...	...	...	28.5.1904	0 3 0	...	0 3 0	"	
16367	F. Smith, Moliagul; firewood	...	Moliagul Timber Reserve	...	...	...	18.5.1904	0 3 0	...	0 3 0	"	
16361	F. Smith, Icherman; two 25-ft. poles	...	"	...	...	...	18.5.1904	0 3 0	...	0 3 0	"	
16443	C. Morris and Co., St. Arnaud; firewood	...	Painswick Timber Reserve	...	...	...	"	1 4 0	...	1 4 0	"	
17210	G. Morris, St. Arnaud; firewood	...	St. Arnaud Timber Reserve	...	...	...	11.5.1904	1 4 0	...	0 9 0	"	
17208	H. M'Leod, St. Arnaud; firewood	...	"	...	...	...	16.5.1904	0 18 0	...	0 18 0	"	
16239	H. Aspinall, Tarnagulla; 600 feet 6-in. pipe	...	Tarnagulla Timber Reserve	...	...	...	20.3.1904	0 6 0	...	0 6 0	Tarnagulla	
17497	C. Poulson, Tarnagulla; 2 loads firewood	...	Waanyarra Timber Reserve	...	...	...	23.5.1904	0 2 0	...	0 2 0	"	
17652	A. Searns, Tarnagulla; charcoal 45	...	"	...	...	...	"	0 4 6	...	0 4 6	"	
17653	A. Searns, Tarnagulla; 250 feet 6-in. pipe, 2 loads wood	...	"	...	...	...	"	...	...	...	"	
16998	T. Poynden, Kingower; 100 tons firewood 22	...	Kingower Timber Reserve	...	...	...	"	...	...	...	"	
17194	C. D. Leach, Kurling; 100 tons firewood 22	...	Glenahyva Timber Reserve	...	...	...	"	...	...	...	"	
17426	T. O'Keefe, Glenahyva; 100 tons firewood	...	"	...	...	...	26.5.1904	0 18 0	...	0 18 0	Yarrawonga	
17346	A. Richards, Waagarata; twelve 12-ft. posts	...	Peechelba Timber Reserve	...	...	...	"	...	...	...	"	
16715	J. Fisher, Amberst; firewood 18	...	Amberst Timber Reserve	...	...	...	1.5.1904	...	...	...	Maryborough	
16762	A. E. Gans, Amberst; firewood 18	...	Devon Timber Reserve	...	...	...	5.6.1904	...	...	...	Yarram	
17080	A. Keating, Devon; posts and rails 28	...	Illawarra Timber Reserve	...	...	...	20.5.1904	...	...	...	Stawell	
16918	J. Hastings, Stawell; firewood 21	...	"	...	...	...	"	...	...	...	"	



APPLICATIONS FOR LICENCES APPROVED—continued.

Number of Licences.	Name of Licensee.	Area, subject to modification of boundaries and area.	Parish or Situation.	Class.	Allocation.	Section.	Date of Licence.	Amount to be Collected.			Payable to Receiver of Revenue at—	
								Payment.	Survey Charges to revenue except when otherwise ordered.	Fee for Licence.		
		A. S. P.						£ s. d.	£ s. d.	£ s. d.	£ s. d.	
Under Section 145 of the Land Act 1901 (Forest Branch)—continued.												
17134	A. Larsen, Koondrook: 12 tons firewood	...	Gunbowr	...	...	...	3.6.1904	0 2 0	...	...	0 2 0	Wewaeerup
16407	H. W. Berthelsen, Rushworth: props <sup>16</sup>	...	Moora	...	...	...	20.6.1904	...	...	...	...	Rushworth
16552	J. Edwards, Nindoo: 250 sleepers <sup>20</sup>	...	Nindoo	...	...	...	21.6.1904	...	...	...	...	Bairnsdale
17908	S. Whiting, Beaufort: 500 ft. 4" timber	...	Beaufort	...	...	...	22.6.1904	0 5 0	...	...	0 5 0	Beaufort
16522	J. Chapman, Horsham: 500 posts <sup>13</sup>	...	Vacris East	...	...	...	27.6.1904	...	...	...	...	Horsham
16405	G. Barker, Warrenang: 100 sleepers <sup>20</sup>	...	Warrenang	...	...	...	30.6.1904	...	...	...	...	Avoca
14690	A. Callen, Seymour: wheel navas <sup>2</sup>	...	Northwood and Puckapunyal	...	...	...	20.9.1903	...	...	...	...	Melbourne
17653	S. Shattock, Northwood: 300 posts	...	Northwood	...	...	...	8.6.1904	0 9 0	...	...	0 9 0	"
16405	T. Brown, Lake Charm: firewood <sup>18</sup>	...	Bael Bael	...	...	...	13.6.1904	...	...	...	...	"
Under Section 145 of the Land Act 1901.—Payment to be made quarterly.												
4836	Murchison Fiddes, Beechworth: quarry site <sup>17</sup>	3 0 0	Beechworth	...	...	...	1.5.1904	2 10 0	...	...	4 3 4 <sup>60</sup>	Beechworth
3460	Giblett and Harvey, Portarlington: removal of guano	...	Mud Island	...	...	...	1.1.1904	2 10 0	...	...	2 10 0	Melbourne
Under Section 145 of the Land Act 1901.—Payment to be made yearly.												
2052	Navy Box, Rymah township	1 0 0	Moira	...	...	...	1.7.1904	0 10 0	...	...	0 5 0	Echuca
4937	Francis Wilkinson, Donald	1 0 0	Banyenong	...	...	...	"	0 10 0	...	...	0 5 0	Donald
4886	Thomas Wilkinson, Donald	1 0 0	Kerkerrinuil	...	...	...	"	0 10 0	...	...	0 5 0	"
3682	Richard McCarthy, Dudley	3 0 2 <sup>8</sup>	Keruberra	...	2	...	"	1 0 0	...	...	1 0 0	Melbourne
3210	Jas. W. Chamberlain, Korumburra	0 1 3	Korumburra	...	57	A	1.4.1904	0 10 0	...	...	0 7 6 <sup>17</sup>	Warragul
Under Section 137 of the Land Act 1901.—Payment to be made yearly.												
5002	G. Pinniger, Rosevale, Myrtleford	4 0 0	Myrtleford	...	1 and Pt. 3	O	1.7.1903	0 6 0	...	0 5 0	0 11 0 <sup>17</sup>	Bright
5487	J. Green, Myrtleford	2 0 0	"	...	Pt. 3	O	"	0 3 0	...	0 5 0	0 8 0 <sup>17</sup>	"
...	Alexander McKenzie, c/o Messrs. Phillipson, Newman, and Co., Wangaratta	25 0 0	Bontherambo	...	59c	...	1.6.1904	1 6 0	...	6 5 0	1 8 2 <sup>17</sup>	Wangaratta
...	Michael Martin, Barnawartha	2,000 0 0	Wooragee and Wooragee North	...	...	...	to 30.6.1905	4 10 0	...	0 5 0	5 10 0 <sup>17</sup>	Chiltern
...	William Yates, Lilliput Creamery, Springhurst	8 0 0	Norong	...	...	...	1.5.1904	0 8 0	...	0 5 0	0 9 0 <sup>17</sup>	Rutherglen
...	John Meylan, Loddon Vale	25 0 0	Loddon	...	...	...	1.5.1904	0 8 7	...	0 5 0	0 15 0 <sup>17</sup>	Kerang
...	Wm. J. Carson, Moorcopna North	20 0 0	Moorcopna	...	...	...	"	0 5 0	...	0 5 0	0 16 10 <sup>17</sup>	Shepparton
...	Donald Simpson, Yambuna	200 0 0	Wyuna	...	...	...	"	2 7 1	...	0 5 0	3 0 0 <sup>17</sup>	Echuca
...	A. J. Richards, Strath Creek	19 0 0	Windham	...	...	...	1.7.1903	0 19 0	...	0 5 0	1 4 0 <sup>17</sup>	Yea
...	C. W. Hamilton, Axedale	1,100 0 0	Kimbolton	...	...	...	1.7.1904	4 11 8	...	0 5 0	4 16 8 <sup>17</sup>	Bendigo
...	Josiah Coates, Redbank	58 0 0	Moyresk	...	...	...	1.12.1903	2 15 0	...	0 5 0	1 17 0 <sup>17</sup>	Avoca
W.7817	Thomas Proctor, Kooreh	8 0 0	St. Arnaud	...	...	...	1.11.1903	0 8 0	...	0 5 0	0 10 4 <sup>17</sup>	St. Arnaud
W.11224	James Anderson, Essendon <sup>18</sup>	2 0 0	Maribyrnong	...	...	...	1.2.1904	0 7 6	...	0 5 0	0 10 0 <sup>17</sup>	Melbourne
3034	Marion Davis, Malvern	D. 2 20	Gracedale	...	...	...	1.7.1904	0 6 3	...	0 5 0	0 11 3 <sup>17</sup>	"

<sup>16</sup> 2d. per ton measurement.  
<sup>17</sup> Amount paid.  
<sup>18</sup> 5s. per 100.  
<sup>19</sup> 3d. and 2d. each.  
<sup>20</sup> 6-in., 1s.; 8-in., 1s. 9d.; 10-in., 1s.; 12-in., 1s. 6s. per 100 feet.

**NOTICE** is hereby given that Permits to occupy Crown Lands have been issued to the following approved applicants, and that the Rents and Fees specified in each case may be received by the undermentioned Officers authorized by the Treasurer to collect Territorial Revenue.  
 Department of Lands and Survey,  
 Melbourne, 11th July, 1904.

J. MURRAY,  
 Commissioner of Crown Lands and Survey.

Number of Licence or Lease.	Name and Address of Licensee or Lessee.	Area, subject to modification of boundaries and area.	Parish or Situation.	Allotment.	Section.	Class.	Date of Licence or Lease.	Survey Charge, payable in Yearly Instalments.	Amount to be Collected.			Payable to Receiver of Revenue at—
									£	s.	d.	
Under Section 35 of the Land Act 1901.—Payment to be made half-yearly.												
1185	William J. Smith, Glen Creek, Yaakan-dandab	444 0 0	Mudgegonga	21A	...	3rd	1.1.1904	...	0 18 6	1 0 0	2 17 0	Beechworth
2142	James Cavanagh, Lyons	1,225 0 0	Glennauin	5	...	3rd	1.7.1904	7 10 0	3 3 7	1 0 0	4 3 7	Portland
2607	Edward McNara, Dartmoor	320 0 0	Wanwin	47	...	2nd	"	...	1 6 8	1 0 0	2 6 8	"
2608	Catherine McEwara, Strathdownia	619 0 0	Palpara	15, 16	...	2nd	"	...	2 11 7	1 0 0	3 11 7	"
2635	Matthew K. Tuncock, Dartmoor	320 0 0	Wanwin.	43	...	2nd	"	...	1 6 8	1 0 0	2 6 8	"
2633	Robert Hoskins, Mumbannar	320 0 0	"	40	...	2nd	"	...	1 6 8	1 0 0	2 6 8	"
3625	Katherine Sanderson, Bealiba	249 0 0	Archdale	109A	...	...	"	...	0 10 5	1 0 0	1 10 5	Dunolly
Under Section 47 of the Land Act 1901.—Payment to be made half-yearly.												
4213	Gideon F. Dare, Rutherglen <sup>1</sup>	20 0 0	Lilliput	4	U	1st	1.7.1904	...	0 10 0	1 0 0	1 10 0	Rutherglen
4212	Joseph F. Dare, Rutherglen	20 0 0	Chiltern	9	G <sup>1</sup>	1st	1.5.1904	...	0 10 0	1 0 0	1 10 0	"
3004	Anne Ashley, Chiltern	18 0 0	Barnawartha	14	G <sup>1</sup>	1st	1.4.1904	...	0 9 0	1 0 0	1 9 0	Chiltern
3010	David D. Anderson, Barnawartha	50 0 0	Chiltern	9	G <sup>1</sup>	1st	"	...	1 5 0	1 0 0	2 5 0	"
3007	Thos. E. Ashley, Chiltern	20 0 0	Woorrogea North	10	G <sup>1</sup>	1st	1.5.1904	...	0 10 0	1 0 0	1 10 0	"
3299	Christopher Ford, Eldorado	174 0 0	"	2	J <sup>1</sup>	2nd	"	...	3 5 3	1 0 0	4 5 3	"
3380	Stephen L. Heyfron, Chiltern	105 0 0	"	1	K <sup>1</sup>	2nd	"	...	1 19 5	1 0 0	2 19 5	"
3918	Robert Trimble, jun., Rutherglen	183 0 0	Eldorado	19	M	2nd	"	...	3 8 8	1 0 0	4 8 8	"
3965	Leo H. Martin, Chiltern	194 0 0	Woorrogea North	20	M	3rd	"	...	2 8 6	1 0 0	3 8 6	"
3669	Jane Martin, Chiltern	99 0 0	"	4	J <sup>1</sup>	3rd	"	...	1 4 9	1 0 0	2 4 9	"
3704	Wm. R. Newey, Gt. Northern, Rutherglen	218 0 0	Eldorado	21	M	3rd	"	...	2 12 0	1 0 0	3 12 0	"
2911	Wm. Fisher, jun., Carboor	105 0 0	Whorouly	...	D	3rd	"	1 6 3	...	1 0 0	2 6 3	Beechworth
2919	Archibald Lobban, Falcarno	40 0 0	Taigona	25	D	3rd	"	0 10 0	...	1 0 0	1 10 0	Bethanga
2912	Herman Langheim, Tallangatta	66 0 0	Taigona	5	5	3rd	"	0 10 6	...	1 0 0	1 16 6	Tallangatta
2779	Thomas Farlett, McKenzie Creek	38 0 0	Bungallaly	...	...	2nd	1.7.1904	...	0 14 3	1 0 0	1 14 3	Hosbain
2648	John McDermott, Amphitheatre	20 0 0	Glenlogie	...	...	2nd	1.8.1904	...	0 7 6	1 0 0	1 7 6	Avoca
2837	Isabel Smith, Buckingham, South Australia	320 0 0	Wanwin	48	...	2nd	1.7.1904	...	6 0 0	1 0 0	7 0 0	Portland
2726	Luke O'Bryan, Strathdownia West	320 0 0	"	41	...	2nd	"	...	6 0 0	1 0 0	7 0 0	"
2502	Robert Little, Mount Gambier	320 0 0	"	39	...	2nd	"	...	6 0 0	1 0 0	7 0 0	"
2503	Dick Little, Mumbannar	302 0 0	"	42	...	2nd	"	...	6 0 0	1 0 0	7 0 0	"
2704	Fene Little, Mumbannar	302 0 0	"	37	...	2nd	"	...	5 13 3	1 0 0	6 13 3	"
2838	Robert Stringer, Lauriston	40 0 0	Burke	38	6	1st	"	...	1 0 0	1 0 0	2 0 0	Kyneton
Under Section 54 of the Land Act 1901.—Payment to be made half-yearly.												
2013	Alfred Ashby, Lake Mundi	48 0 0	Nagarry	88	...	3rd	1.7.1904	...	0 12 0	1 0 0	1 12 0	Casterton
2646	James McIntyre, Salt Lakes	100 0 0	Toolongrook	108	C	3rd	"	...	1 5 0	1 0 0	2 5 0	Harrow
2669	Alexander Smith, Miallock	25 0 0	Moolpaah	1	C	3rd	"	...	0 6 3	1 0 0	1 6 3	Walhalla

<sup>1</sup> Subject to S6 on 98 of the Land Act 1901.

Land Act 1901, Section 35.

APPLICATIONS FOR LEASES APPROVED.

THE following Applications for Leases under section 35 of the Land Act 1901 having been approved, it is hereby notified that the Rents and Fees specified in each case may be received by the undermentioned Officers authorized by the Treasurer to collect Territorial Revenue. Payments to be made half-yearly.

Department of Lands and Survey, Melbourne, 8th July, 1904. J. MURRAY, Commissioner of Crown Lands and Survey.

No. of Lease.	Name and Address of Lessee.	Area.	Parish.	Adm'tment.	Section.	Class.	Date of Lease.	Term.	Survey charge payable in 12 half-yearly instalments.		Amount to be Collected.		Payable to Receiver of Revenue at—
									£ s. d.	£ s. d.	Half-yearly instalment including Survey charge (if any).	Total amount of First Payment.	
1387	Ernest H. J. Hehan, Buchan	679	Buchan	33	B	3rd	1.7.1904	16½ years less 3 days	£ s. d.	£ s. d.	£ s. d.	Bairnsdale	
1484	Wadeley Finch, Orbost	219	Orbost East	37	C	"	"	"	2 2 3	1	3 2 3	"	
1492	James G. Smith, Longford	632	Coolungoolun	18A	C	"	"	"	0 13 7	1	1 13 7	Sale	
2377	Honourable Shields, Tarwin Rail.	192	Drumdemara	66D	"	"	1.1.1904	17 years less 3 days	0 5 11	1	2 5 11	Melbourne	
571	William H. Miles, Renambra	829	Gutkamarra	63	"	"	"	"	0 8 0	1	1 16 0	"	
514	John C. Long, Bullock	168	Budgee Budgee	12	36	"	"	"	2 10 0	1	6 0 0	Omeo	
584	John M. Peterson, Omeo	544	Theadora	37	"	"	"	"	0 12 11	1	2 5 10	"	
583	Major A. B. Spencer, Sunny-side	238	"	27	"	"	"	"	7 10 6	1	4 10 6	"	
1894	Hector Sinclair, Gretna	675	Wabonga	30, 30A, 30B, 30C	"	"	"	"	4 14 0	1	2 15 6	Wangaratta	
533	Jessica Matew, Havlock-street, St. Kilda	334	Whorouly	106	"	"	"	"	1 8 2	1	8 16 4	Beechworth	
1194	Caroline E. Heslop, WalWal	698	Golton Golton	74	"	"	"	"	0 13 11	1	2 7 10	Horsham	
1989	Daniel Zerbst, South Wonwon-dah	1,186	Daabi	7	"	"	1.7.1903	17½ years less 3 days	2 3 0	1	5 6 0	"	
1323	David Flack, South Wonwon-dah	1,182	Mockinya	61	"	"	"	"	2 9 5	1	4 18 10	"	
1650	Alexander Lundstrom, Fester	169	Wonga Wonga South	9A, 9B	B	"	1.1.1904	17 years less 3 days	2 9 3	1	2 9 3	Yarram	
2307	Margaret Fox, Tarraville	50	Tarra Tarra	7	"	"	"	"	0 7 1	1	0 7 1	"	
2140	John T. Coshin, Tarwin Lower	337	Drumdemara	74A	"	"	"	"	0 2 1	1	1 4 2	Melbourne	
									0 14 1	1	2 8 2	"	

1 Permitted previously issued.

2 Thirtieth and subsequent rents not to include instalment of survey charge.

3 Includes £5 valuation of improvements.

4 Surrendered portion of Thomas Matew 29th Section leasehold.

*Land Act 1901, Section 2.*

ACCEPTANCE OF SURRENDER OF LICENCES FOR AGRICULTURAL AND GRAZING ALLOTMENTS AND ISSUE OF NEW LICENCES IN LIEU THEREOF.

THE surrender of the Licences issued to the persons named in the Schedule hereunder having been accepted and the allotments classified in accordance with Section 51 of the *Land Act 1901*, it is hereby notified that the issue of New Licences under the said Act has been approved. All rents paid on the surrendered Licences to be credited in each case.

J. MURRAY,  
Commissioner of Crown Lands and Survey.

Department of Lands and Survey,  
Melbourne, 8th July, 1904.

Schedule referred to.

Number of New Licence.	Name and Address of Licensee.	Area, subject to modification of boundaries.	Parish or Situation.	Allotment.	Section.	Class.	Date of Licence.	Amount to be Collected.				Payable to Receiver of Revenue at—	Number of Old Licence.
								Half-yearly Payment.	Amount of Rent paid to be credited.	Fee for New Licence.	Total amount of Payment.		
		A. R. P.					£ s. d.	£ s. d.	£ s. d.	£ s. d.			
2300/53	John P. Flanagan, Oneco	121 1 0	Oneco	57	8	3rd	1.6.1903	1 10 3	18 3 0	1 0 0	...	Oneco	611/42
2965/42	Francis Wilson, Cohuna	44 0 0	Gunbower West	60		2nd	1.2.1905	0 16 6	9 18 0	1 0 0	...	EchUCA	1906/42

<sup>1</sup> £1 fee for new licence paid.

*Land Act 1901, Section 88.*

ACCEPTANCE OF SURRENDER OF LEASES FOR AGRICULTURAL AND GRAZING ALLOTMENTS AND ISSUE OF NEW LEASES IN LIEU THEREOF.  
THE surrender of the Leases issued to the persons named in the Schedule hereunder having been accepted and the allotments classified in accordance with Section 88 of the *Land Act 1901*, it is hereby notified that the issue of new Leases under the said Act has been approved.

J. MURRAY,  
Commissioner of Crown Lands and Survey.

Department of Lands and Survey,  
Melbourne, 8th July, 1904.

Schedule referred to.

Number of New Lease.	Name and Address of Lessee.	Area, subject to modification of boundaries.	Parish or Situation.	Allotment.	Section.	Class.	Date of Lease.	Amount to be Collected.				Payable to Receiver of Revenue at—	Number of Old Lease.
								Half-yearly Payment.	Amount of Rent paid on Lease to be credited.	Fee for New Lease.	Total Amount First Payment.		
		A. R. P.					£ s. d.	£ s. d.	£ s. d.	£ s. d.			
2065/47-49	William C. Bain, Winton	185 3 23	Mokean	54D		2nd	1.1.95	3 9 9	106 19 0	1 0 0	10 9 3 <sup>1</sup>	Benalla	61/42-44
2180/54-56	William Cahill, Stawell...	320 0 0	Wynnyella	123E		3rd	1.7.96	4 0 0	160 0 0	...	...	Stawell	255/42-44
14182/47-49	Niels Christensen, Toolangi <sup>2</sup>	193 2 21	Watha Watha	5		2nd	1.1.94	3 13 9	145 10 0	...	...	Melbourne	1038/42-44

<sup>1</sup> £1 fee for new lease paid.

<sup>2</sup> Full purchase money paid fees paid. Crown grant to issue.

<sup>3</sup> In lieu of notice gazetted 17th February, 1904, p. 605.

Land Act 1901, Sections 2, 47, and 54.

APPLICATIONS FOR LICENCES APPROVED.

The following Applications for Licences having been approved, it is hereby notified that the Rents and Fees specified in each case may be received by the undermentioned Officers authorized by the Treasurer to collect Provincial Revenue.

Department of Lands and Survey,  
Melbourne, 8th July, 1901.

J. MURRAY,  
Commissioner of Crown Lands and Survey.

Number of Licence.	Name and Address of Licensee.	Area, subject to modification of boundaries and area.	Parish or Situation.	Allotment.	Section.	Class.	Date of Licence.	Survey Charge, payable half-yearly in instalments.	Amount to be Collected.			Payable to Receiver of Revenue at—
									Il. if survey has been made (if any).	Fee for Licence.	Total Amount of Licence Payment.	
		A. H. P.						£ s. d.	£ s. d.	£ s. d.		£ s. d.

Under Section 42 of the Land Act 1890 as amended by the Land Act 1898.—Payment to be made half-yearly.

12400	William J. Hillis, Leonardia 19	120 0 0	Mirboo South	11	A	1st	2.9.1901	1 10 0	1 0 0	1 0 0	7 7 0	Warragul
2309	Julia Lavery, Boorcoopki	40 0 0	Boorcoopki	72		2nd	1.4.1901	0 17 3	1 0 0	1 0 0	2 14 9	Horsham

Under Section 47 of the Land Act 1901.—Payment to be made half-yearly.

2153	Paulina Carson, Epsom 6	14 0 0	Huntley	8	17	1st	1.4.1904	0 7 0	1 0 0	1 0 0	1 0 0	Bendigo
2845	Maude H. Snetz, Neilborough 6	14 0 0	Neilborough	13	20	2nd	"	0 5 3	1 0 0	1 0 0	1 5 3	"
2925	Thomas (Thomas), Sebastian 9	20 0 0	"	38A	H	1st	"	0 10 0	1 0 0	1 0 0	1 0 0	"
2141	Alfred P. Jenkin, Epsom 7	72 0 0	"	60	H	1st	"	1 16 0	1 0 0	1 0 0	3 0 0	"
2744	Thomas J. Dwyer, Mc-Kerry West	80 0 0	"	10	13	"	1.2.1904	2 0 0	1 0 0	1 0 0	3 0 0	"
2501	William More, Dinaboda 6	20 0 0	"	12	13	2nd	1.4.1904	0 7 6	1 0 0	1 0 0	1 0 0	Ararat
2506	Henry More, Araratonga 6	20 0 0	"	186b		"	1.4.1903	0 7 6	1 0 0	1 0 0	1 0 0	"
5370	Ernest O. Nissen, Gannadala 19	169 0 0	"	2K	A	"	"	1 11 9	1 0 0	1 0 0	4 18 9	Traalgon
5033	William Ritcher, Jumbak, Yinnou 12	182 0 0	"	17A, 17G	A	1st	1.10.1903	2 17 4	1 0 0	1 0 0	0 11 10	"
5918	Edith M. Benzley, Conardai Creek 9	49 0 0	"	49b		2nd	1.12.1903	0 18 5	1 0 0	1 0 0	0 18 5	Rosedale
5141	William G. Manning, Gannadala 19	201 0 0	"	20c, 20d		"	1.1.1903	3 15 5	1 0 0	1 0 0	14 8 2	"
2215	Hebbert G. Macdonald, Tawanga	211 0 0	"	2	18	"	1.1.1904	3 19 2	1 0 0	1 0 0	8 18 4	Yackandandah
2534	John Y. Mackenzie, Stanley	30 0 0	"	5	2A	1st	1.3.1904	0 15 0	1 0 0	1 0 0	1 15 0	Beechworth
2680	Thomas Stewart, Stanley	23 0 0	"	17	11A	"	1.4.1904	0 14 0	1 0 0	1 0 0	1 14 0	"
2824	Margaret S. Mackenzie, Stanley	28 0 0	"	22	11A	"	"	0 14 0	1 0 0	1 0 0	1 14 0	"
2180	James Craig, Stanley	30 0 0	"	30	11A	"	"	0 15 0	1 0 0	1 0 0	1 15 0	"
2685	Ernest Simpson, Stanley	30 0 0	"	6	1A	"	"	1 2 6	1 0 0	1 0 0	2 2 6	"
2772	William Pope, Stanley	49 0 0	"	1	11A	"	"	0 10 6	1 0 0	1 0 0	1 10 6	"
2699	James Howard, Stanley	21 0 0	"	28	11A	"	"	1 0 6	1 0 0	1 0 0	2 0 6	"
2495	George Howard, Stanley	41 0 0	"	29	11A	"	"	0 10 0	1 0 0	1 0 0	1 10 0	"
2684	James Sward, Stanley	50 0 0	"	32A	11A	"	"	0 15 0	1 0 0	1 0 0	1 15 0	"
3032	Henry J. Jewell, Stanley	50 0 0	"	26	11A	"	"	0 15 0	1 0 0	1 0 0	1 15 0	"
13979	Charles A. Williams, Leongatha 17	83 0 0	"	28A, 28B	A	2nd	1.4.1904	0 15 0	1 0 0	1 0 0	1 15 0	Yarram
14632	James S. Metcalf, Healesville 19	31 0 0	"	45M		"	1.7.1903	1 11 2	1 0 0	1 0 0	3 2 4	Melbourne
17935	Charles Tucker, Upper Fern Tree Gully 9	11 0 0	"	46	M	"	1.1.1904	2 18 4	1 0 0	1 0 0	2 18 4	"
2920	Michael Rowdie, Lallinur 9	97 0 0	"	18	M	"	1.2.1904	0 10 2	1 0 0	1 0 0	1 10 2	"
2772	William H. Penzance, Hersham	91 0 0	"	5D		"	2.11.1903	0 14 2	1 0 0	1 0 0	0 14 2	Nhill
17846	William Swan, Foster 5	35 0 0	"	5D		"	1.3.1904	0 17 6	1 0 0	1 0 0	2 14 2	Hersham
17140	Edsel Coleman, Hill End	48 0 0	"	30	D	2nd	1.1.1904	0 18 0	1 0 0	1 0 0	1 18 0	Warragul
14183	William Clow, Malmsbury-street, Haw-thorn	101 0 0	"	69A		"	2.5.1904	1 17 11	1 0 0	1 0 0	4 11 11	Melbourne



14634	Fenna McGregor, Healesville 1 <sup>o</sup>	61 0 0	Tarravarra	45L, 45N	1.1.1904	2nd	...	0 11 6	1 0 0	0 11 7 <sup>18</sup>	Melbourne
16125	Glaucille Cook, 210 Mary-street, East Richmond	100 0 0	Kinglake	58C	1.4.1904	"	...	0 18 9	1 0 0	1 18 9	"
17906	A. Ware, Alphenetown	20 0 0	Queensdown	45	2.5.1904	B	...	0 7 6	1 0 0	1 0 0 <sup>20</sup>	"
17415	Elizabeth Johnson, 252 Parkly-street, East Brunswick	20 0 0	"	39A	1.4.1904	C	...	0 7 6	1 0 0	1 0 0 <sup>21</sup>	"
17147	Richard Couder, Paton Hill	19 0 0	Greensborough	12	"	D	...	0 7 3	1 0 0	1 0 0 <sup>22</sup>	"
17339	Henry P. Goodwin, Paton Hill	20 0 0	"	89	"	D	...	0 7 6	1 0 0	1 0 0 <sup>23</sup>	"
17024	Joseph W. Adams, Harkaway, viz Derwick	20 0 0	Narree Worran	35G	1.1.1904	"	...	0 7 6	1 0 0	1 13 0	"
17131	Mary E. Cole, Gilderry 1 <sup>is</sup>	150 0 0	Heanek...	62B1, 62B2, 62B3	"	"	...	1 8 2	1 0 0	3 16 4	"

Under Section 49 of the Land Act 1890 as amended by the Land Act 1898.—Payment to be made half-yearly.

17334	Arthur T. Henry, Poowong 17	200 0 0	Bingunwarri	53B, 580	1st	1.7.1901	...	5 0 0	1 0 0	1 5 0	0 0 0	Yarran
-------	-----------------------------	---------	-------------	----------	-----	----------	-----	-------	-------	-------	-------	--------

Under Section 54 of the Land Act 1901.—Payment to be made half-yearly.

2442	John Jenkinson, East Shelbourne 6	177 0 0	Shelbourne	35A, 6	4	3rd	1.4.1904	2 4 3	1 0 0	0 3 4	3	Bendigo
3050	Hippolite L. Bischoff, Bairnsdale	333 0 0	Bairnsdale	5	A	"	2.5.1904	4 14 3	1 0 0	5 14 3	3	Bairnsdale
3876	Gilbert O. Moore, Bruthen	231 0 0	"	11, 12, 13, 14	B	"	"	6 12 0	1 0 0	4 5 7	7	"
3853	Mary Sutherland, Bairnsdale	30 0 0	Wy Yung	14C	"	"	"	0 7 6	1 0 0	1 7 6	5	"
3178	John McL. Cameron, c/o Mr. A. Cameron, Bealiba Station, Bealiba 11 25	318 0 0	"	96	"	"	1.6.1899	3 19 6	1 0 0	5 9 6 <sup>37</sup>	7	"
2343	Alexander Gilles, Lake Mundi 21	319 0 0	Nagavarry	55	"	"	1.1.1903	3 19 9	1 0 0	15 12 6 <sup>20</sup>	20	Casterton
2913	Harry L. Treasure, Dargo High Plains, viz Hartsville 5	279 0 0	Budgee Budgee	5	36	"	1.1.1904	3 18 5	1 0 0	8 16 10	10	Omeo
2226	Bruno Deck, Dargo 1	632 0 0	Dargo	9A, 9A	20	"	"	4 11 7	1 0 0	10 3 2	2	"
2485	Walter Keat, Gundowring	368 0 0	Tallandoon	9, 9A, 9B	6	"	1.3.1904	4 12 0	1 0 0	5 12 0	3	Tallangatta
2701	John Wighton, Springhurst 9	37 0 0	Barambogie	6	2	"	"	0 12 3	1 0 0	1 9 3	3	Chiltern
2210	Kaspar Mayer, Springhurst	461 0 0	"	6A, 6B	2	"	"	7 14 3	1 0 0	6 15 3	3	"
2332	William Upton, Rutherglen	686 0 0	Byawatha	1	8	"	"	7 10 6	1 0 0	8 6 6	6	Wangaratta
2196	John R. Connor, Jun., Eldorado	602 0 0	"	2	8	"	"	2 10 6	1 0 0	8 10 6	6	"
2571	Elen Halbert, Kinzower 2 30	293 0 0	Kingower	286	7	"	1.6.1904	2 10 9	1 0 0	4 10 9 <sup>21</sup>	21	Inglewood
2424	Ernest S. Rokesky, Poona East	47 0 0	Toona	15	...	"	1.1.1904	0 11 9	1 0 0	2 3 6	6	Horsham

1 Varied conditions.

2 In lieu of notices gazetted 30th October, 1901, p. 4086.

3 £2 13s. rent and fee paid on former licence credited.

4 In lieu of notice gazetted 4th September, 1901, p. 3359.

5 £4 6s. rent and fee paid on former licence credited.

6 Subject to special mining condition, section 98, Land Act 1901.

7 £9 2s. rent paid under section 65 credited.

8 £7 rent paid under section 65 credited.

9 Permit previously issued.

10 Rent and fee paid on permit credited.

11 £16 rent paid under section 65 credited.

12 Permit previously issued under section 35 which is hereby cancelled.

13 In lieu of notice gazetted 30th December, 1903, p. 4190.

14 Rent paid on former licence credited. £1 fee for new licence paid.

15 29th section lease cancelled.

16 £1 13s. 6d. of rent paid under section 29 credited.

17 Subject to special road condition.

18 £30 valuation of improvements, payable in three half-yearly instalments, with 3 per cent. interest per annum. First instalment paid.

19 Includes £1 14s., balance of survey charge.

20 £2 rent paid under section 65 credited.

21 £5 rent paid under section 65 credited.

22 £12 7s. rent paid under section 65 credited.

23 £20 rent paid under section 65 credited.

24 This is a non-residence licence.

25 In lieu of notice gazetted 1st October, 1902, p. 4007.

26 Rent paid on former licence credited.

27 Includes 10s. fee for conversion.

28 Portion of 29th section leasehold.

29 £1 6s. 6d. of rent paid under section 29 credited.

30 This is an amended licence.

31 Includes £1 fee for former licence.

Land Act 1901, Section 2.

APPLICATIONS FOR LEASES APPROVED.

THE following Applications for Leases having been approved, it is hereby notified that the Rents and Fees specified in each case may be received by the undermentioned Revenue Officers. When lease is ready for execution lessee will be duly advised.

Date of Lease.	Name of Lessee.	Parish.	Class.	Extent.	Conditions—How Complied with.				Amount to be Collected.				Payable to the Officer authorized by the Treasurer to collect Territorial Revenue at—		
					Fencing.	Cultivation.	Other Improvements.	Total.	Residence.	Rent payable Half-yearly.	Rent due to date.	Fees.		Total to pay.	
												£			s.
1.5.04	Mary Ann Purcell	...	...	314 3 0	60 0 0	630 0 0	0 0 0	Yes	7 17 6	7 17 6	1	...	8 17 6	Warragul	
1.7.04	Joseph Collins	...	...	28 1 27	45 18 0	114 2 0	160 0 0	Yes	2 0 6	2 0 6	1	...	3 0 6	Warragul	
1.7.04	Laura Symons	...	...	67 3 20	84 4 0	180 0 0	264 4 0	Yes	1 14 0	1 14 0	1	...	2 14 0	Melbourne	

Under Section 44 of the Land Act 1890.

Department of Lands and Survey,  
Melbourne, 11th July, 1904.

J. MURRAY,  
Commissioner of Crown Lands and Survey.

Land Act 1901, Section 63.

APPLICATION FOR A PERPETUAL LEASE APPROVED.

THE following Application for a Perpetual Lease under Section 63 of the Land Act 1901 having been approved, it is hereby notified that the Rent and Fee specified may be received by the undermentioned officer, authorized by the Treasurer to collect Territorial Revenue. Payments to be made yearly.

Department of Lands and Survey,  
Melbourne, 8th July, 1904.

J. MURRAY,  
Commissioner of Crown Lands and Survey.

Number of Lessee.	Name and Address of Lessee.	Area.	Parish.	Allotment.	Section.	Class.	Date of Lease.	Payment.	Survey Charge.	Fee for Lease.	Total Amount of First Payment.	Payable to Receiver of Revenue at—
231	Maria F. Fleming, Oak Vale	A. R. P. 300 0 18	Carnie	1	...	2nd	1.1.1903	£ s. d. 2 16 6	£ s. d. ...	£ s. d. 1 0 0	£ s. d. 6 13 0	Kerang

SCHEDULE OF APPLICATIONS FOR THE ISSUE OF CROWN GRANTS.

Corr. No.	Name.	Area.	Parish.	Date of Payment.	AMOUNT COLLECTED.				Paid to Receiver of Revenue at—
					Balance.	Grant Fee.	Assurance Fee.	Total Amount.	
					£ s. d.	£ s. d.	£ s. d.	£ s. d.	
Under Section 20 of <i>The Land Act</i> 1869 as amended by <i>The Land Act</i> 1878.									
7442	C. Newstead ..	44 0 0	Gannawarra	27.6.04	13 4 0	1 1 0	0 1 10	14 6 10	Kerang 3/417
6551	Maria Evans ..	320 0 0	Bael Bael ..	28.6.04	56 0 0	1 11 6	0 13 4	58 4 10	" " 2/166
4830	C. Taylor ..	320 0 0	Eildon ..	29.6.04	16 0 0	1 11 6	0 13 4	18 4 10	Alexandra 3/248
1462	J. H. Chittock ..	169 0 0	Moornag ..	28.6.04	4 0 0	1 6 0	0 7 1	5 13 1	Melbourne 5/119
6069	Geo. H. Tatchell and A. G. Dunlop	319 3 27	Korrak Korrak	30.6.04	16 0 0	1 11 6	0 13 4	18 4 10	" " 3/73
4333	Jno. Hooper ..	320 0 35	Budgerum W.	"	8 0 6	1 11 6	0 13 5	10 5 5	" " 3/244
6268	"	100 0 11	"	"	7 6 6	1 6 0	0 4 3	8 16 9	" " 3/244
16781	J. P. Kennedy ..	141 0 0	Cobram ..	"	28 4 0	"	"	28 4 0	" " 3/106
4509	H. Hunter ..	320 0 0	Marmal ..	29.6.04	80 0 0	1 11 6	0 13 4	82 4 10	Boort 3/248
4127	H. Hunter ..	120 0 0	"	"	27 0 0	1 6 0	0 5 0	28 11 0	" " 3/248
4135	M. Barnes ..	47 0 0	Boort ..	24.6.04	2 7 0	1 1 0	0 2 0	3 10 0	" " 2/19
11301	K. McGrath and M. J. Kelly	260 0 0	Tharanbega	28.6.04	6 10 0	1 6 0	0 10 10	8 6 10	Tungamah 5/369
7002	W. Gawne ..	320 0 0	Yabba Yabba	"	16 0 0	1 11 6	0 13 4	18 4 10	Shepparton 8/349
14241	R. H. Green ..	50 0 0	Mokoan ..	"	3 15 0	1 1 0	0 2 1	4 18 1	Benalla 8/231
18776	A. Holden ..	41 0 0	Tatong ..	"	11 5 6	1 1 0	0 1 9	12 8 3	" " 7/121
17548	W. Lane ..	319 0 0	Boho ..	"	15 19 0	1 11 6	0 13 4	18 3 10	" " 9/148
10461	Emma Harcourt	100 0 0	Devenish ..	29.6.04	2 10 0	1 6 0	0 4 2	4 0 2	" " 5/220
4903	J. Withers ..	320 0 0	Loyola ..	27.6.04	8 0 0	1 11 6	0 13 4	10 4 10	Mansfield 2/548
4896	R. Webb ..	320 0 0	Glendale ..	28.6.04	32 0 0	1 11 6	0 13 4	34 4 10	Alexandra 2/546
2946	T. Webb ..	320 0 0	"	"	16 0 0	1 11 6	0 13 4	18 4 10	" " 2/570
2552	G. Payne ..	257 0 0	Yarck ..	27.6.04	93 5 6	1 6 0	0 12 0	95 3 6	" " 2/561
4569	E. Davies ..	320 0 0	Bael Bael ..	28.6.04	104 0 0	1 11 6	0 13 4	106 4 10	Kerang 3/139
6455	J. Davies ..	180 0 0	Korrak Korrak	"	58 10 0	1 6 0	0 7 6	60 3 6	" " 3/133
4953	W. Newstead	260 0 0	Gannawarra	27.6.04	26 0 0	"	"	26 0 0	" " 3/418
526	M. Long ..	150 0 0	Budgee Budgee	4.6.04	3 15 0	1 6 0	0 6 3	5 7 3	Omeo 1/298
7729	Wm. E. Whyte	91 3 1	Baranduda	23.6.04	2 6 0	1 6 0	0 3 10	3 15 10	Melbourne 4/565
7862	John Tuohy	37 3 32	Lilliput ..	22.6.04	3 16 0	1 1 0	0 1 7	4 18 7	Rutherglen 3/557
1462	C. and T. A. Davidson	146 0 0	Timbarra ..	"	3 13 0	1 6 0	0 6 1	5 5 1	Bairnsdale 1/134
2867	D. Webbsdale ..	99 3 38	Quag-Munjie	14.6.04	2 10 0	1 6 0	0 4 2	4 0 2	Omeo 1/544
392	A. Hallett ..	106 0 0	Cobungra ..	"	5 6 0	1 6 0	0 4 5	6 16 5	" " 1/218
1001	E. Johnson ..	195 0 0	"	"	4 17 6	1 6 0	0 8 2	6 11 8	" " 1/257
450	C. D. Jones ..	319 2 26	Cobungra, &c.	"	8 0 0	1 11 6	0 13 4	10 4 10	" " 1/257
411	G. A. Rylah ..	86 0 0	Cobungra ..	"	2 3 0	1 6 0	0 3 7	3 12 7	" " 1/474
237	G. Condon ..	50 0 0	"	"	2 10 0	1 1 0	0 2 1	3 13 1	" " 1/112
865	O. Smith, jun.	25 0 0	Dargo ..	25.6.04	3 15 0	1 1 0	0 1 1	4 17 1	" " 1/492
9263	A. G. S. Thwaites	81 0 0	Beethang ..	29.6.04	2 0 6	1 6 0	0 3 5	3 9 11	Tallangatta 4/515
4162	W. Anderson, transferee of J. Brennan	82 3 7	Undera ..	28.6.04	12 9 0	1 6 0	0 3 6	13 18 6	Melbourne 4/6
7938	J. Walker ..	78 0 0	Mullindolingo	23.6.04	3 18 0	"	"	3 18 0	Bright 3/413
8488	E. Dent ..	93 3 23	Lowan ..	"	30 11 0	1 6 0	0 3 11	32 0 11	Horsham
10490	C. Durack ..	301 1 3	Telangatuk	11.6.04	7 11 0	1 11 6	0 12 7	9 15 1	Harrow
6613	W. T. Hoare ..	1 0 28	Goroke ..	24.6.04	1 3 0	1 1 0	0 0 1	2 4 1	Horsham
8794	T. P. Walters	320 1 2	Woorak ..	25.6.04	16 1 0	1 11 6	0 13 5	18 5 11	Nhill
8036	T. P. Walters	104 2 1	Ni Ni ..	"	5 5 0	1 6 0	0 4 5	6 15 5	"
6450	H. Janetzki ..	89 3 16	Tarranyurk	22.6.04	9 0 0	1 6 0	0 3 9	10 9 9	Dimboola
13753	W. McIntock	171 1 21	Longerenong	16.6.04	4 6 0	1 6 0	0 7 2	5 19 2	Horsham
12145	D. Maddern ..	150 0 20	Mirampiram	14.6.04	15 2 0	1 6 0	0 6 4	16 14 4	Nhill
11734	F. Sugg ..	266 1 17	Gerang Gerung	22.6.04	26 14 0	1 6 0	0 11 2	28 11 2	Dimboola
7375	D. McInnes ..	319 3 34	Mirampiram	"	8 0 0	1 11 6	0 13 4	10 4 10	Nhill
11603	E. Robinson ..	320 0 0	Kellalac ..	18.6.04	48 0 0	1 11 6	0 13 4	50 4 10	Warracknabeal
9419	P. J. Vivian ..	319 3 14	Mirampiram	8.6.04	8 0 0	1 11 6	0 13 4	10 4 10	Nhill
9181	D. Maddern ..	320 0 0	"	14.6.04	32 0 0	1 11 6	0 13 4	34 4 10	"
11145	W. T. Maddern	199 3 11	"	"	20 0 0	1 6 0	0 8 4	21 14 4	"
11041	F. Lehmann ..	275 3 0	Katyl ..	16.6.04	41 8 0	1 6 0	1 3 0	43 17 0	Dimboola
2401	James Bell ..	100 1 32	Terrappee ..	25.6.04	5 0 0	1 6 0	0 4 2	6 10 2	Melbourne 6/417
6334	Andw. Lorimer	200 0 28	Kooreh ..	"	5 0 6	1 6 0	0 8 5	6 14 11	" " 6/300
8095	Andw. Lorimer	46 1 31	St. Arnaud	"	3 10 6	1 1 0	0 2 0	4 13 6	" " 6/432
6181	Andw. Lorimer	99 0 33	"	"	10 0 0	1 6 0	0 4 2	11 10 2	" " 6/432
7656	Andw. Lorimer	100 0 5	Tottington ..	"	22 14 6	1 6 0	0 4 3	24 4 9	" " 6/434
9095	Andw. Lorimer	85 0 13	"	"	21 10 0	1 6 0	0 3 7	22 19 7	" " 6/435
3632	Alex. Ross ..	97 2 37	Kooreh ..	"	4 18 0	1 6 0	0 4 1	6 8 1	" " 3/273
6055	Alex. Ross ..	138 3 33	"	"	10 8 6	1 6 0	0 5 10	12 0 4	" " 3/286
1987	E. Williamson	200 0 6	Gowar ..	"	10 1 0	1 6 0	0 8 5	11 15 5	" " 3/484
4630	Geo. Tipping ..	319 3 37	Towaninny	"	24 0 0	1 11 6	0 13 4	26 4 10	" " 3/400
7439	Wm. Nioa ..	319 3 30	Kalpienung	"	56 0 0	1 11 6	0 13 4	58 4 10	" " 3/551
6066	Alex. Ross ..	21 0 0	Kooreh ..	"	5 5 0	1 1 0	0 11 6	6 6 11	" " 5/261
7393	Chas. Robbins	99 2 33	Tottington ..	"	12 10 0	1 6 0	0 4 2	14 0 2	" " 5/268
9471	C. Olive ..	33 3 6	Barrakee ..	"	5 2 0	1 1 0	0 1 5	6 4 5	" " 5/146
4117	Alexr. Bruce ..	172 3 21	Corack East	"	8 13 0	1 6 0	0 7 3	10 6 3	" " 2/93
4281	Thos. Cummings	59 3 37	Berrimal ..	"	1 10 0	1 6 0	0 2 6	2 18 6	" " 2/167
4280	Jas. Cashen ..	72 0 0	Terrappee ..	"	1 16 0	1 6 0	0 3 0	3 5 0	" " 2/126
40958	John Hill ..	80 0 0	Gre Gre ..	"	20 0 0	1 6 0	0 3 4	21 9 4	" " 1/232
6727	Julius Geyer ..	319 3 32	Kooreh ..	"	24 0 0	1 11 6	0 13 4	26 4 10	" " 4/286
6305	Jas. Cashen, jun.	128 0 0	Terrappee ..	"	3 4 0	1 6 0	0 5 4	4 15 4	" " 4/111
6477	D. Donnelly ..	320 0 0	Ninyeunook	"	24 0 0	1 11 6	0 13 4	26 4 10	" " 2/532
4771	John Hill ..	78 0 0	Gre Gre ..	"	1 19 0	1 6 0	0 3 3	3 8 3	" " 2/328

SCHEDULE OF APPLICATIONS FOR THE ISSUE OF CROWN GRANTS—continued.

Corr. No.	Name.	Area.	Parish.	Date of Payment.	AMOUNT COLLECTED.				Paid to Receiver of Revenue at—
					Balance.	Grant Fee.	Assurance Fee.	Total Amount.	
		A. R. P.			£ s. d.	£ s. d.	£ s. d.	£ s. d.	
Under Section 20 of <i>The Land Act</i> 1869 as amended by <i>The Land Act</i> 1878—continued.									
8517	Richd. Dunell	100 0 0	Warrenmang	27.6.04	7 10 0	1 6 0	0 4 2	9 0 2	Avoca 4/215
8526	Richd. Dunell	39 3 1	"	"	3 0 0	1 1 0	0 1 8	4 2 8	" 4/215
7868	Jas. F. Thomas	116 3 1	St. Arnaud	28.6.04	14 12 6	1 6 0	0 4 11	16 3 5	St. Arnaud 3/563
9700	Chas. L. Forrest	99 3 20	Borong	27.6.04	12 10 0	1 6 0	0 4 2	14 0 2	Wedderburn 6/426
6715	Wm. Craig	319 3 18	Berrimal	25.6.04	48 0 0	1 11 6	0 13 4	50 4 10	" 6/87
2644	Martin Body	317 1 6	Kurting	28.6.04	7 19 0	1 11 6	0 13 3	10 3 9	Inglewood
4377	Hy. W. Howell	96 3 14	Charlton East	29.6.04	7 5 6	1 6 0	0 4 1	8 15 7	Charlton 4/558
2436	D. P. Sheahan	319 3 34	Karyrie	"	32 0 0	1 11 6	0 13 4	34 4 10	Wycheproof 5/343
2871	Wm. Harvey	319 3 19	Towaniny	30.6.04	8 0 0	1 11 6	0 13 4	10 4 10	" 2/307
782	Margt. Currie	245 3 39	Bunguluke	"	6 3 0	1 6 0	0 10 3	7 19 3	" 6/125
7613	David Ross	99 3 27	Charlton East	"	10 0 0	1 6 0	0 4 2	11 10 2	Charlton 5/263
7867	Edward Tormey	262 3 3	Teddywaddy	"	26 6 0	1 6 0	0 11 0	28 3 0	" 3/564
9473	Edmund Sanders	112 0 0	Traralgon	25.6.04	11 4 0	1 6 0	0 4 8	12 14 8	Traralgon 4/481
9690	E. Sanders	206 3 17	"	"	31 1 0	1 6 0	0 8 8	32 15 8	" 3/344
2256	Archd. McPherson	233 2 21	Moreep	27.6.04	5 17 0	1 6 0	0 9 9	7 12 9	Melbourne 2/369
2266	Archd. McPherson	74 2 16	Durdidwarrah	"	5 12 6	1 6 0	0 3 2	7 1 8	" 2/360
2273	Archd. McPherson	84 0 5	Moreep	"	6 7 6	1 6 0	0 3 7	7 17 1	" 2/370
2711	J. J. Smithers	88 0 17	Lorne	29.6.04	2 4 6	1 6 0	0 3 9	3 14 3	Geelong 2/485
8071	Annie Considine	315 3 34	Yinnar	28.6.04	15 16 0	1 11 6	0 13 2	18 0 8	Morwell 4/117
8493	Thos. Riggall	6 2 23	Gillum	1.3.04	0 14 0	"	"	0 14 0	Sale 4/468
2806	Richd. Simpson	59 3 37	Bairnsdale	27.6.04	1 10 0	1 6 0	0 2 6	2 18 6	Bairnsdale 2/521
7950	Edgar Rendell	90 2 30	Woranga	28.6.04	11 7 6	1 6 0	0 3 10	12 17 4	Yarram 4/466
8935	E. Kiddle	109 0 17	Stradbroke	30.6.04	2 10 6	1 6 0	0 4 3	4 0 9	Melbourne 4/276
8934	E. Kiddle	213 3 16	"	"	16 1 0	1 6 0	0 8 11	17 15 11	" 4/277
9531	R. A. Redpath	100 0 0	Loy Yang	"	2 10 0	1 6 0	0 4 2	4 0 2	Traralgon 4/111
13747	Florence E. B. Ryall	58 0 16	Gracedale	28.6.04	5 18 0	1 6 0	0 4 11	7 8 11	Melbourne 2/562
Under Section 36 of the <i>Mines Act</i> 1890.									
B.92922	Elizabeth Finlay	H. 0 3 8½	Ararat	1.7.04	32 0 0	1 1 0	0 1 4	33 2 4	Ararat
Under Section 44 of the <i>Land Act</i> 1890.									
643	T. Fullerton	13 3 12	Boola Boola	30.6.04	9 16 0	1 1 0	0 0 7	10 17 7	Traralgon 2/99
Under Section 50 of the <i>Land Act</i> 1890 as amended by the <i>Land Act</i> 1898.									
13861	Alfred Smith§	9 3 36½	Monbulk	30.6.04	7 0 0	1 1 0	0 0 5	8 1 5	Melbourne 3/144
Under Section 15 of the <i>Land Act</i> 1898.									
B.45751	F. J. Carter, administrator of Jane Carter, deceased	639 3 25	Mockinya	28.6.04	320 0 0	1 11 6	0 13 4	322 4 10	Melbourne
B.45752	W. C. Carter	638 3 2	Tyar	"	319 10 0	1 11 6	0 13 4	321 14 10	"
B.45753	F. J. Carter	640 0 0	Daah	"	320 0 0	1 11 6	0 13 4	322 4 10	"
Under Section 61 of the <i>Land Act</i> 1898.									
3829	Mary E. Sheldrick	80 0 0	Tambo	27.6.04	6 0 0	1 6 0	0 1 8	7 7 8	Bairnsdale 2/136
Under Section 49 of the <i>Land Act</i> 1901.									
2771	John Powell, junr.¶	312 1 10	Teddywaddy	28.6.04	105 11 10	1 11 6	0 11 4	107 14 8	Melbourne
Under Section 18 of the <i>Land Act</i> 1901.									
862	C. M. S. Stewart	19 2 21	Alexandra	15.10.01	..**	1 1 0	0 0 10	1 1 10	Melbourne 1/244
Under Section 146 of the <i>Land Act</i> 1901.									
44	Annie Borley	2 0 20½	Sandhurst	20.6.04	..††	1 1 0	0 0 6	1 1 6	Bendigo
980 and 1950	Thomas Windsor	2 2 36	Elliminyt	30.6.04	2 17 10	1 1 0	0 0 9	3 19 7½	Colac

\* Fees will be collected.  
 † Fees written for by Receiver and Paymaster.  
 ‡ Fees, £1 ls. 4d., paid at Sale on 27th June, 1904.  
 § First Class.  
 ¶ Third Class.  
 ¶ Second Class.  
 \*\* £20 paid as rent credited as purchase money.  
 †† £10 10s. rents paid under Section 145 credited.  
 ††† £13 9s. 2d. rent paid credited as purchase money.

Land Act 1901, Sections 35, 47, 50, and 54.

AGRICULTURAL AND GRAZING LANDS AVAILABLE.

THE undermentioned allotments or portions of allotments will be available for application, at the offices mentioned hereunder, on or before Wednesday, the 10th August, 1904. All applications lodged on or before that date will be deemed to have been simultaneously made.

NOTE.—Incoming licensee or lessee to pay value of improvements (if any) on these allotments.

County	Parish.	Area Available.	No of Allotment.	Land Office.	Class.	Remarks.
		Acres.				
Benambra ...	Guttamarra ...	361	40	Omeo ...	Third	Formerly held under section 29 by Maria Cameron
" ...	Jinjelic ...	635	33	Beechworth ...	Third	Formerly recommended under section 35 to Wm. Anderson
Bogong ...	Beechworth ...	40	4, sec. II	" ...	Second	Adjoining the Rifle Range
" ...	Woorragee ...	60	3, sec. I	" ...	Third	Formerly portion of Thomas Preston's 67th section holding
Delatite ...	Toombullup ...	52	42D	Benalla ...	Second	Formerly held under section 42 by R. A. Cunningham
" ...	Moorngag ...	118	51c	" ...	Third	Formerly held under section 20 by R. H. Wallace
" ...	Monea South ...	331	58, sec. 1	Seymour ...	Second	Formerly held under section 2 by Margt. Cummins
Bendigo <sup>1</sup> ...	Leichardt ...	64	92	Bendigo ...	Second	
" <sup>1</sup> ...	Neilborough ...	140	54, sec. G	" ...	Second	
" <sup>1</sup> ...	Marong ...	330	43N	" ...	Third	Being the area west of allotments 43K and 43D, south of allotments 43K and 43J, and west of allotments 90A and 90B
" <sup>1</sup> ...	Whirrakee ...	157	11A	" ...	Third	
Lowan ...	{ Karnak ...	1,214	{ 96	Horsham ...	Third	Formerly recommended to Mary J. McComas
	{ Kalingur ...					
Borong <sup>2</sup> ...	Bangerang ...	160	136	Warracknabeal	First	Comprising the area held under section 187 by Burko Bros.
Normanby ...	Bessiebelle ...	65	62B	Hamilton ...	Third	
" ...	{ Anya ...	320	{ 10, sec. A	" ...	Third	Formerly held under section 20 by Thos. W. Malsed
	{ Myamyn ...					
Kara Kara <sup>3</sup> ...	Glendhu ...	570	29, sec. S	Ararat ...	Third	Formerly held under section 67 by T. S. Browne
" <sup>3</sup> ...	Yehrip ...	21	13	" ...	Second	
" <sup>14</sup> ...	" ...	20	5	" ...	Second	Formerly held under section 65 by P. Daly
Borong <sup>4</sup> ...	Gampola ...	20	22A	Stawell ...	Second	Formerly held under section 65 by E. Taylor
" <sup>4</sup> ...	Illawarra ...	25	166	" ...	Second	North of road, north of J. Wake's 65th section holding, and west of allotment 142
Heytesbury	Nullawarre ...	137	70c	Geelong ...	Second	Formerly held under section 20 by John Cumming
Croajingolong	Toonyarak ...	50	Pt. 30	Bairnsdale ...	Third	Between the road and the River Thurra
Buln Buln ...	Binginwarri ...	140	53E	Melbourne ...	First	Formerly recommended under section 42 to H. T. Stone
" ...	Longwarry ...	55	53D	" ...	Second	Formerly recommended under section 47 to G. Robinson
" <sup>5</sup> ...	Fumina ...	95	110	" ...	First	Formerly recommended under section 47 to J. Bramley, jun.
		21	65			
		21	66			
Evelyn ...	Monbulk	22	67	Melbourne ...	Second	
		21	68			
		19	69			
		20	70			
" ...		Woori Yallock	192			54D

<sup>1</sup> Subject to special mining condition, section 98, Land Act 1901.  
<sup>2</sup> Subject to special valuation of £1 5s. per acre.  
<sup>3</sup> Available under section 35 only.  
<sup>4</sup> Subject to special valuation of £1 per acre.  
<sup>5</sup> Subject to special valuation of £2 10s. per acre.

J. MURRAY,  
 Commissioner of Crown Lands and Survey,

Department of Lands and Survey,  
 Melbourne, 11th July, 1904.

The Land Act 1901.

EXTENT OF HOLDING AMENDED.

THE Extent of the Holding of the undermentioned person under the Land Act 1901 has been amended, and the amount payable to adjust the rent is that set opposite his name.

Date of Lease.	Name.	Parish.	Original Extent.	Amended Extent.	Amount to Pay to adjust Rent Account.	Up to—	Payable to Officer authorized by the Treasurer to collect Territorial Revenue at—
1.1.94	Georgo S. Woolstencroft	Noojee East ...	A. R. P. 312 3 7	A. R. P. 311 2 15	£ s. d. 5 3 3	1.1.05	Melbourne 13986/3/158

J. MURRAY,  
 Commissioner of Crown Lands and Survey.

Department of Lands and Survey,  
 Melbourne, 11th July 1904.

Land Act 1901, Sections 2, 47, 54, 103, and 145.

LICENCES AND LEASES UNDER THE LAND ACTS 1869, 1884, 1890, 1898, and 1901 REVOKED OR DECLARED VOID.

NOTICE is hereby given that the Licences and Leases mentioned in the Schedule hereunder have been revoked, forfeited or declared void for the reasons specified in each case.

NOTE.—For Areas made Available, see special headings in this issue—"Agricultural and Grazing Lands Available" and "Auriferous Lands Available."

Department of Lands and Survey,  
Melbourne, 8th July, 1904.

J. MURRAY,  
Commissioner of Crown Lands and Survey.

District.	Corr. No.	Name of Licensee or Lessee.	Section of Land Act under which Licensed or Leased.	Parlab.	Area.	Class.	Reasons for Forfeiture, &c.	Pay Office.
					A. B. P.			

Licences under the Land Acts 1869, 1884, 1890, 1898, and 1901.

State Forests	400	J. E. Fry ...	145	Dunmore ...	3 0 0	...	Abandoned 30.9.03	Portland
Echuca ...	1579	Charlotte Mann ...	145	Echuca ...	0 2 0	...	Expired ...	Echuca
				North				
Hamilton ...	3496	Eliza J. Lanyon ...	145	Heywood ...	0 2 0	...	Expired ...	Portland
Ballarat ...	2436	William Nunn ...	47	Ballaarat ...	2 1 18	...	Expired ...	Ballarat
Melbourne ...	16083	Joseph Bramley, jun. (permit)	47	Fumina ...	95 0 0	1st	Abandoned ...	Warragul
" ...	2877	Roger Scannell ...	65	Queenstown	20 0 0	...	Expired ...	Melbourne
" ...	3460	Giblett and Harvey: removal of guano	145	Mud Island	...	...	Non-payment of rent	"
Beechworth	2987	Margaret Ward ...	103	Yackandandah	8 0 0	...	Non-payment of rent	Yackandandah
Horsham ...	2139	Antoine Courboules	59	Wail ...	88 0 0	3rd	To issue licence antedated 1.1.95	Horsham
Ararat ...	222	Patrick Daly ...	65	Yehrip ...	20 0 0	...	Land to be made available under Division III., Part I., Land Act 1901	Avoca
Castlemaine	2371	Ellen Halbert ...	54	Kingower ...	370 0 0	3rd	To issue licences dated 1.6.04 for 203 acres	Inglewood
" ...	2906	Catherine Toner ...	42	Moliagul ...	278 0 0	2nd	To issue licence antedated 1.7.93	Dunolly
Melbourne ...	2562	William J. Meredith	103	Warburton	19 0 0	...	Non-payment of rent	Melbourne

Leases under the The Land Act 1869 as amended by The Land Act 1878.

Benalla ...	19981	Robert H. Wallace	20	Mooringag ...	118 0 0	...	Non-payment of rent	Benalla
Hamilton ...	4511	Thos. W. Malseed ...	20	Annya and Myamyn	320 0 0	...	Non-payment of rent	Portland
Geelong ...	1260	John Cumming ...	20	Nullawarre	137 0 0	...	Expired ...	Warrnambool
Sale ...	9522	Wm. C. Parker ...	20	Telbit ...	223 0 0	...	Non-payment of rent	Walhalla
Melbourne ...	4274	Wm. McNaughton and C. K. Smith	20	Moe ...	2 3 36	...	Non-payment of rent	Warragul

Leases under the Land Act 1898.

Kerang ...	291	Maria F. Fleming ...	80	Cannie ...	300 0 18	2nd	To issue lease under section 63, Land Act 1901, dated 1.1.03	Kerang
Seymour ...	147	Margaret Cummins	29	MoneaSouth	331 0 0	2nd	Non-payment of rent	Seymour
Omeo ...	131	Maria Cameron ...	29	Guttamura	364 0 0	3rd	Non-payment of rent	Omeo

PUBLIC HEARINGS BY A PERSON APPOINTED UNDER THE 193RD SECTION OF THE LAND ACT 1901.

NOTICE is hereby given that, at the times and places mentioned in the Schedule hereunder, applications for leases and licences under the Land Act 1901, objections to such applications, objections to proposed proclamations, alterations, additions, diminutions, revocations, or unions of commons, and reasons against forfeiture of any leases or licences under the Land Act 1901, or any of the Acts thereby repealed, deemed liable to forfeiture, will be publicly heard by the person whose name is set opposite such places respectively in such Schedule, being a person appointed by me, the Responsible Minister of the Crown administering the Land Act 1901, to hear the same and report thereon in writing to me.

Department of Lands and Survey,  
Melbourne, 12th July, 1904.

J. MURRAY,  
Commissioner of Crown Lands and Survey,  
And President of the Board of Land and Works.

Place of Meeting of Local Land Board.	Time of Meeting.	Member of Local Land Board.
	1904.	
Avoca ...	Monday, 25th July, at half-past Two p.m.	J. B. Gregson, Esq.
Avoca ...	Tuesday, 26th July, at Ten a.m.	J. B. Gregson, Esq.
Charlton ...	Friday, 29th July, at Eleven a.m.	J. B. Gregson, Esq.

## Land Act 1901.

## AURIFEROUS LANDS AVAILABLE.

THE undermentioned Auriferous Lands will be available for application, at the offices mentioned hereunder, on or before Wednesday, the 10th August, 1904. All applications lodged on or before that date will be deemed to have been simultaneously made.

NOTE.—Incoming licensee to pay value of improvements (if any) on these lands.

County.	Parish.	Area Available.	No. of Allotment.	Land Office.	Remarks.
Bogong...	Yackandandah ...	Acres. 8	...	Beechworth ...	Formerly held under section 103 by Margaret Ward
Evelyn ...	Warburton ...	19	246	Melbourne ...	Formerly held under section 103 by Wm. J. Meredith
" ...	Queenstown ...	20	31, sec. C	" ...	Formerly held under section 65 by Roger Scannel

Department of Lands and Survey,  
Melbourne, 8th July, 1904.

J. MURRAY,  
Commissioner of Crown Lands and Survey.

## Land Act 1901, Section 105.

## RENEWAL OF LICENCES APPROVED.

THE Renewal of Licences to the undermentioned persons having been approved, the Fees specified in each case may be received by the Officers authorized by the Treasurer to collect Territorial Revenue.

Number of Licence.	Name of Licensee.	Area, subject to modification of boundaries and area.	Parish.	Date of Licence.	Amount to be Collected.		Payable to Receiver and Land Officer at—
					Yearly Payment.	Fee for Licence.	
		Acres.			£ s. d.	£ s. d.	
Under Section 105 of the Land Act 1901.							
4296	R. Eveston, jun. ...	200	Tangambalanga ...	1.6.04	2 10 0	0 5 0	Yackandandah
4297	J. J. Eveston ...	200	" ...	"	2 10 0	0 5 0	"
3286	R. Eveston ...	20	" ...	2.5.04	0 5 0	0 5 0	"
4324	Chas. A. and Geo. R. Franks	168	Wagra ...	1.6.04	2 14 0	0 5 0	Tallangatta
3429	Chas. Hore ...	1,000	Bungil ...	1.5.04	8 6 8	0 5 0	Bethanga
794	Ellen L. Riley ...	164	Dargo ...	1.4.04	0 13 8	0 5 0	Omeo
793	James Riley ...	320	" ...	1.3.04	1 6 8	0 5 0	"
624	Thos. McNamara ...	977	Bingo-Munjie North	1.2.04	6 2 2	0 5 0	"

Department of Lands and Survey,  
Melbourne, 11th July, 1904.

J. MURRAY,  
Commissioner of Crown Lands and Survey.

## Land Act 1901.

## LANDS WITHDRAWN FROM APPLICATION.

NOTICE is hereby given that the undermentioned lands have been withdrawn from application.

County.	Parish.	Area.	Remarks.
Gladstone ...	Kangdarnar ...	Acres. 20	Held under section 65 by F. Robertson
Gladstone ...	Kingower ...	20	Held under section 65 by A. Robertson

Department of Lands and Survey,  
Melbourne, 11th July, 1904.

J. MURRAY,  
Commissioner of Crown Lands and Survey.

Land Act 1901, Sections 2 and 184.  
APPLICATIONS FOR GRANTS APPROVED.

THE following Applications for Grants having been approved, it is hereby notified that the purchase money and fees specified in each case may be received by the undermentioned Revenue Officers.

Name.	Parish.	Extent.	Amount to be Collected.					Payable to the Officer authorized by the Treasurer to collect Territorial Revenue at—
			Purchase Money.	Fees.			Total to pay.	
				Grant.	Plan or Survey.	Assurance.		
A. R. P.	£ s. d.	£ s. d.	£ s. d.	£ s. d.	£ s. d.	£ s. d.		
Under Section 35 of the <i>Mines Act 1890</i> .								
Emma Boreham	Maldon	0 1 23 <sup>9</sup> / <sub>16</sub>	8 0 0	1 1 0	...	1 0 4	9 1 4	Maldon 27
Under Section 184 of the <i>Land Act 1901</i> .								
Chas. A. Brown	Yalca	16 3 32	50 0 0	1 1 0	1 0 0	2 1	52 3 1	Numurkah 85/123
Cathne. Brown & J. R. Brown, executrix and executor of Henry Brown, deceased	Yalca	18 3 19	56 0 0	1 1 0	1 0 0	2 4	58 3 4	Numurkah 85/123
Annie A. Scully	Borong Wonga	5 2 16	11 0 0	1 1 0	1 0 0	0 6	13 1 6	Wedderburn 3842/187
Edward Wm. Armytage	Wonga South	18 0 36	36 9 0	1 1 0	...	1 7	37 11 7	Yarram Yarram G.128

J. MURRAY,  
Commissioner of Crown Lands and Survey.

Department of Lands and Survey,  
Melbourne, 11th July, 1904.

Land Act 1901, Section 2.  
APPLICATIONS FOR GRANTS APPROVED.

THE following Applications for Grants having been approved, it is hereby notified that the balance to complete the Purchase and Fees specified in each case may be received by the undermentioned Revenue Officers.

Name.	Parish.	Extent.	Amount to be Collected.					Payable to the Officer authorized by the Treasurer to collect Territorial Revenue at—
			Balance to complete Purchase.	Fees.			Total to Pay.	
				Grant.	Certificate.	Assurance.		
A. R. P.	£ s. d.	£ s. d.	£ s. d.	£ s. d.	£ s. d.	£ s. d.		
Under Section 20 of the <i>Land Act 1869</i> , as amended by the <i>Land Act 1878</i> .								
James Ryan	Quag Munjie	100 0 13	68 0 0	1 6 0	1 0 0	0 4 3	70 10 3	Omeo 1/472
Under Section 44 of the <i>Land Act 1890</i> .								
Helena M. Higgs	Bright	2 1 32	2 2 0	0 10 6	...	0 0 2	2 12 8	Bright 762

£2 14s. overpaid under licence allowed.

J. MURRAY,  
Commissioner of Crown Lands and Survey.

Department of Lands and Survey,  
Melbourne, 11th July, 1904.

Land Act 1901, Sections 2 and 103.  
TRANSFERS APPROVED.

THE following Applications for Transfer of Licences under the 49th, and 103rd sections of the Land Acts 1869 and 1901 having been approved, it is hereby notified that the rent specified in each case may be received by the undermentioned Revenue Officers.

Number of Licence	Name of Transferor.	Name of Transferee.	Area, subject to modification of boundaries and areas.	Parish.	Held under Section	Date of Licence.	Yearly payment.	Transfer Fee, and where paid.	Rent payable to Revenue Officer at—
2257	Henry Dorman...	Susanah Dorman...	20 0 0	Yackandandah	103	1.12.03	1 0 0	10s., Yackandandah, 30.5.04	Yackandandah
1056	Geo. Bosustow, deceased, executrix of	Henry Youngman	20 0 0	Byawatha	49	1.7.81	0 2 6	10s., Melbourne, 20.4.04	Wangaratta

J. MURRAY,  
Commissioner of Crown Lands and Survey.

Department of Lands and Survey,  
Melbourne, 11th July, 1904.



Land Act 1901, Sections 103 and 145.

PERMITS TO OCCUPY ISSUED TO APPROVED APPLICANTS.

NOTICE is hereby given that Permits to occupy Crown Lands have been issued to the following approved applicants, and that the rents and fees specified in each case may be received by the undermentioned Officers authorized by the Treasurer to collect Territorial Revenue.

Department of Lands and Survey,  
Melbourne, 11th July, 1904.

J. MURRAY,  
Commissioner of Crown Lands and Survey.

Number of Licensee.	Name of Licensee.	Address.	Area, subject to modification of boundaries and area.	Parish or Situation.	Allotment.	Section.	Class.	Date of Licence.	Amount to be Collected.				Payable to Receiver of Revenue at—					
									Payment.	Survey Charge to Revenue except when otherwise ordered.	Fee for Licence.	Total Amount of First Payment.						
									£.	s.	d.	£.	s.	d.				
Under Section 103 of the Land Act 1901.—Payment to be made yearly.																		
2921	Henry Jas. Ashford	Allan's Flat	20 0 0	Yackandandah				1.6.04	1	0	0	0	2	6	1	2	6	Yackandandah
2912	Michael B. Carran	"	20 0 0	"				"	1	0	0	0	2	6	1	2	6	"
2436	James Hynes	Osborne's Flat	20 0 0	"				"	1	0	0	0	2	6	1	2	6	"
2735	Martin Nobilly	"	20 0 0	"				"	0	15	0	0	2	6	0	17	6	Beechworth
2439	Archibald F. Hopworth	Beechworth	15 0 0	Stanley				"	1	0	0	0	2	6	1	2	6	Yackandandah
2690	John Whyte	Kiewa	20 0 0	Yackandandah				1.7.04	0	10	0	0	2	6	0	12	6	Yackandandah
2136	Florence Shugg	Allan's Flat	5 0 0	"				1.5.04	0	12	0	0	2	6	0	14	6	Bethanga
3127	Ann Miller	Bethanga	12 0 0	Perringa				1.6.04	1	0	0	0	2	6	1	2	6	Bethanga
3062	Eileen Jane Bartlett	Lower Bethanga	20 0 0	"				"	1	0	0	0	2	6	1	2	6	"
3007	William Wells	Corner Clarkson and Kent-sts., Sabas-	20 0 0	Haddon	13	19	Auri-	1.7.04	1	0	0	0	2	6	1	2	6	Ballaarat
Under Section 145 of the Land Act 1901.—Payment to be made yearly.																		
3752	William John Nicholls	Perringa	0 2 19	Clarkesdale, Berringa	7	4		1.7.01	0	10	0	0	0	0	0	5	0	Ballaarat

Land Act 1901, Section 2.

TRANSFER OF LEASEHOLDS.

THE Board of Land and Works has sanctioned the unmentioned Applications to transfer Leaseholds under Section 23 of the Land Act 1893.

NOTE.—No Transfer will have any legal effect till same has been duly registered at the Office of Titles under the Transfer of Land Act 1890.

J. MURRAY,  
Commissioner of Crown Lands and Survey.

Department of Lands and Survey,  
Melbourne, 11th July, 1904.

Number of Lease.	Name of Transferor.	Name of Transferee.	Area, subject to modification of boundaries and areas.	Parish.	Date of Lease.	Lessee's Term.	Yearly Payment.	Transfer Fee, and where paid.	Rent payable to Revenue Officer at—
1546	John Keady ...	James O'Loughlin	491 0 0	Koetong ...	1.1.01	20 years less 3 days	3 1 2	£1, Melbourne, 4 5.04	Tallangatta 1/74
63	Ernest Betts ...	Charles E. Boucher	668 0 0	Jindur-boine	"	"	2 15 8	£1, Melbourne, 18.1.04	Onco 1.7
245	Annie Drummond	Albert B. Drummond	676 0 0	Burrowye	2 7.00	20½ years less 3 days.	2 16 4	£1, Melbourne, 6.4.04	Bethanga
636	Mary McPherson	John T. Gray ...	105 0 0	Tottington	1.1.01	20 years less 3 days	0 17 6	£1, Melbourne, 16.4.04	St. Arnaud

HEARING OF REASONS AGAINST THE FORFEITURE OF A CERTAIN LICENCE BY A PERSON APPOINTED UNDER 193rd SECTION OF THE LAND ACT 1901.

NOTICE is hereby given that reasons against the forfeiture of the Licence in the Schedule hereto, which is deemed liable to forfeiture under the provisions of the Land Act 1901, will be publicly heard by the person appointed by me, the Responsible Minister of the Crown administering the said Act, to hear the same and report thereon in writing to me, when the person in the said Schedule mentioned as the holder of such Licence will be allowed to show cause against the same at the place and on the date mentioned in the Schedule hereto, and before the person therein mentioned in the first and second columns respectively set opposite the name of said Licensee.

J. MURRAY,  
Commissioner of Crown Lands and Survey,  
Being the Responsible Minister of the Crown administering the Land Act 1901.

Department of Lands and Survey,  
Melbourne, 11th July, 1904

Schedule.

Place and Date of Hearing.	Person appointed by the Minister.	No. of Licence.	Date of Licence.	Name of Licensee.	Area	Locality.
Tenalla, 26th July, 1904...	C. J. Tattam, Esq.	658/12	2.1.1894	George Galepp ...	Acres. 320	Tootour

Land Act 1901, Sections 145 and 187 (Mallee Lands).

RENEWAL OF LICENCES UNDER SECTIONS 145 AND 187 OF THE LAND ACT 1901 APPROVED.

THE Renewal of Licences to the following persons having been approved, it is hereby notified that the Rents and Fees specified in each case have been paid, and the licences forwarded to the applicants.

J. MURRAY,  
Commissioner of Crown Lands and Survey.

Department of Lands and Survey (Mallee Branch),  
Melbourne, 11th July, 1904.

Schedule.

Number of Licence.	Name of Licensee.	Area, subject to modification of boundaries and area.	Parish.	Date of Licence.	Annual Payment.	Fees for Licence.	Total Amount of First Payment.	Payable to Receiver of Revenue at—
Section 145.								
1.1.02	Bruce, Charlotte ...	21 perches	Tyntynder North ...	1.1.03	0 10 0	...	0 10 0	Swan Hill
"	Bruce, Charlotte ...	21 "	" " ...	1.1.01	0 10 0	...	0 10 0	"
Section 187.								
1.1.04	Fraser, R. A. ...	11,520 acres	Allot. 131, county of Lowan	1.7.04	5 10 0	0 5 0	5 15 0	Horsham

Land Act 1901.

**MALLEE LANDS AVAILABLE FOR SELECTION UNDER SECTION 217 AS AGRICULTURAL ALLOTMENTS, EITHER UNDER LICENCE OR PERPETUAL LEASE.**

APPLICATIONS, addressed to the President of the Board of Land and Works, to select the undermentioned allotments, are now receivable.

Applications must be made on the forms issued for that purpose (which can be obtained at any Lands Office in the district or from the Department of Lands and Survey, Melbourne), and forwarded to any Land Officer, accompanied by an uncanceled duty stamp for five shillings fee for registration.

Applications received on or prior to the date mentioned will be deemed to be equal so far as regards time of lodging, but any application made after such date may be considered and dealt with if received in time to be included in the advertisement setting out the cases to be heard at the Local Land Board and published in the local paper seven days prior to the sitting thereof.

JOHN MURRAY,

Commissioner of Crown Lands and Survey,  
Being the Responsible Minister of the Crown administering the said Act.

Department of Lands and Survey,  
Melbourne, 11th July, 1904.

MALLEE ALLOTMENTS.

Number of Allotment no.	Area in Acres.	Number of Allotment.	Area in Acres.
Subdivisions of blocks 26B and 27A, county of Karkaroc.			
675	628	760	630
676	632	761	632
677	632	762	632
678	639	763	551
679	639	764	631
680	640	765	632
681	640	766	633
682	640	767	631
683	640	768	631
684	640	769	640
685	633	770	640
686	640	771	632
687	640	772	640
688	474	773	640
689	474	774	640
690	474	775	640
691	440	776	632
692	473	777	640
693	441	778	610
694	478	779	474
695	493	780	473
696	474	797	474
697	474	798	640
698	474	799	640
699	474	800	632
700	474	801	640
701	474	802	640
702	474	803	610
703	474	804	640
704	610	805	632
705	610	806	640
706	632	807	610
707	640	808	632
708	640	809	632
709	640	810	631
710	640	811	631
711	632	812	640
712	640	813	640
713	640	814	633
714	634	815	640
715	635	816	610
716	630	817	640
717	631	818	640
718	631	819	663
719	631	820	609
720	631	821	640
721	632	822	474
722	620	823	474
723	640	824	474
724	632	825	474
725	610	826	474
726	640	827	483
727	610	828	487
728	513	829	487
729	632	830	586
730	640	831	613
731	507	832	602
732	474	833	576
733	474	834	797
734	474	835	841
735	474	836	841
736	474	837	641
737	632	838	639
738	640	839	639
739	632	840	639
740	632	841	639
741	632	842	639
742	632	843	639
743	632	844	639
744	632	845	639
745	632	846	639
746	632	847	639
747	632	848	639
748	632	849	639
749	632	850	473
750	632	851	474
751	632	852	474
752	632	853	474

MALLEE ALLOTMENTS—continued.

Number of Allotment.	Area in Acres.	Number of Allotment.	Area in Acres.
854	640	1011	644
855	640	1042	637
856	633	1043	630
857	641	1044	621
858	641	1045	612
859	642	1046	602
860	640	1047	592
861	826	1048	463
862	640	1049	452
863	640	1059	481
865	472	1060	481
866	477	1065	480
867	474	1066	611
868	474	1067	641
878	480	1068	641
879	477	1069	641
880	512	1070	641
881	508	1071	641
883	641	1072	641
884	641	1073	641
885	803	1074	640
886	640	1084	616
887	638	1085	616
889	639	1087	616
890	632	1088	616
891	640	1090	616
892	640	1091	343
893	474	1092	484
894	474	1093	481
895	473	1094	480
896	474	1129	481
897	468	1130	481
898	467	1133	629
899	468	1134	606
900	468	1137	632
901	632	1140	633
902	632	1141	633
903	625	1144	632
904	632	1145	633
905	633	1155	553
906	633	1156	562
907	631	1166	514
908	678	1167	512
909	642	1168	510
911	476	1169	508
912	439	1170	506
913	412	1173	500
914	474	1174	499
915	475	1175	488
927	476	1178	481
929	478		
931	347		
932	762		
933	646		
934	639		
935	640		
936	639		
937	632		
938	639		
939	639		
940	474		
942	413		
943	474		
944	474		
945	443		
946	475		
947	474		
948	640		
949	639		
950	635		
951	639		
952	640		
953	581		
954	634		
955	719		
956	635		
957	635		
958	473		
971	449		
977	611		
978	630		
979	714		
980	699		
981	689		
982	679		
983	669		
984	655		
985	655		
986	604		
987	477		
990	468		
		1	613
		2	637
		3	637
		4	637
		5	637
		6	636
		7	636
		8	635
		9	635
		10	634
		11	632
		12	637
		13	637
		14	637
		15	637
		16	638
		17	638
		18	638
		19	639
		20	639
		21	637
		22	637
		23	637
		24	637
		25	637
Subdivisions of block 27B, county of Karkaroc.			
1638	660		
1039	655		
1040	649		

County of Lowan, parish of Balrootan  
53 | 92

County of Lowan, parish of Nurcoung  
68 | 260

County of Lowan, parish of Dinyarrak  
87 | 500

County of Lowan, parish of Lawloit  
94 | 1,600

Subdivisions of blocks 20A and 20B, county of Tatchera, parish of Piangil West

MALLEE ALLOTMENTS—continued.

Number of Allotment.	Area in Acres.	Number of Allotment.	Area in Acres.
26	637	Subdivisions of block 61B, county of Karkaroc	61   476
27	637		
28	637		
29	636		
30	636		
31	637		
32	637		
33	637		
34	637		
35	637		
36	637	Parish of Nyrraby	2   640
37	637		
38	637		
39	636		
40	637		
42	634	Parish of Nowie	
43	635		
45	626		
46	621		
47	621		
48	618		
51	636		
52	635		
53	636		
54	636		
55	635	Parish of Towan	5   628
56	635		
57	635		
58	635		
61	635		
62	634	Subdivisions of blocks 21A and 21B, county of Tatchera	59*   480
63	636		
64	635		
65	634		
66	634		
67	635	Subdivisions of block 22A	304A   316
68	635		
71	631		
72	631		
73	635		
74	635	County of Tatchera, parish of Piangil	49†   478
75	635		
76	636		
77	637		

Allotment Number.	Area.	Parish.	County.	Class
9	638 3 14	Eureka	Karkaroc	3rd
36	560 0 8	"	"	"
1	631 2 35	Turoar	Tatchera	"
2	615 3 34	"	"	"
5	576 3 23	"	"	"
9	578 2 0	"	"	"
10	579 1 11	"	"	"
11	605 2 6	"	"	"
2*	516 0 4	Waitchie	"	2nd
41*	530 3 11	"	"	"

\* Applications received on or before Friday, the 5th August, 1904, will be deemed to have been simultaneously made.

† All applications received on or before Friday, the 22nd July, 1904, will be deemed to have been simultaneously made.

NOTE.—Incoming licensee or lessee to pay value of improvements (if any) on these allotments.

Land Act 1901.

MALLEE BLOCKS AVAILABLE FOR APPLICATION UNDER GRAZING LICENCE.

THE undermentioned Mallee Blocks are now available for grazing purposes under section 167, Land Act 1901. Plans and forms of application can be obtained at the Crown Lands Department, Melbourne, or at the Local Land Office.

JOHN MURRAY,

Commissioner of Crown Lands and Survey,

Being the Responsible Minister of the Crown administering the said Act.

Department of Lands and Survey,  
Melbourne, 11th July, 1904.

MALLEE BLOCKS.

Number of Block.	Area in square miles.	Station, &c.
6B	241	County of Weeah
30A	199	County of Millewa
31A	213	County of Millewa
31B	199	County of Millewa
34B	199	County of Weeah
35B	141	County of Weeah
37A	157	On the South Australian boundary
37D	143	On the South Australian boundary
38A	202	On the South Australian boundary
38B	201	County of Weeah
39A	199	On the South Australian boundary
39B	201	County of Weeah
43A	102	County of Weeah
44A	104	County of Weeah
44B	104	County of Weeah

NOTE.—Incoming lessee to pay the value of improvements (if any) on these blocks.

MALLEE ALLOTMENTS.

THE undermentioned Mallee Allotments are now available on application as agricultural allotments, either under licence or perpetual lease. Particulars as to position of allotments and character of country can be obtained on application at the Local Land Offices. Plans and forms of application can be obtained at the Land Offices in the district, or from the Crown Lands Department, Melbourne. Applications must be accompanied by an uncanceled duty stamp for five shillings, fee for registration. The allotments, not already licensed for grazing, are also available under Section 187, Land Act 1901, for grazing purposes. Full information as to which of the allotments are available under grazing licence may be obtained on application to the Secretary for Lands, Melbourne.

No. of Allotment.	Area.	County.
1	12 sq. miles and 229 acres	Lowan
2	14 " and 556 "	"
3	14 " and 269 "	"
4	8 " and 105 "	"
5D	13 " and 153 "	"
25.	17 " " " "	"
26	16 " " " "	"
29	12 " and 523 acres	"
30B	3 " and 471 "	"
54D	20 acres " " "	"
67.	8 sq. miles and 160 "	"
68G	6 " and 284 "	"
75H	1 sq. mile and 284 "	"
120B	5 sq. miles and 283 "	"
121.	31 " and 160 "	"
122A	14 " " " "	"
124.	23 " and 320 acres	"
136	2 " and 187 "	"
138	12 " and 558 "	"
138A	16 " and 286 "	"
139B	8 " and 160 "	"
140.	21 " and 583 "	"
141	15 " and 120 "	"
142	15 " and 60 "	"
148	1 sq. mile and 45 "	"
165	1 " and 245 "	"
165B	5 sq. miles and 193 "	"
167B	9 " and 480 "	"
168	18 " and 380 "	"
169	19 " and 117 "	"
170	18 " and 201 "	"
171	26 " and 347 "	"
173	18 " and 160 "	"
174	14 " " " "	"
175	14 " " " "	"
176	12 " and 556 acres	"
178B	8 " and 178 "	"
183	18 " and 90 "	"
182.	15 " and 160 "	"
185	13 " and 253 "	"
187	11 " and 145 "	"
188	15 " and 142 "	"
189	16 " and 340 "	"
190	17 " and 506 "	"
191	24 " and 634 "	"
192	21 " " " "	"
191	15 " and 120 acres	"
195	9 " and 13 "	"
196B	10 " " " "	"
196C	5 " " " "	"
199.	3 " and 320 acres	"
201	490 acres " " "	"
208A	12 sq. miles and 533 acres	"
210.	5 " and 168 "	"
210H	640 acres " " "	"
217B	1 sq. mile and 341 acres	"
217C	1 " and 341 "	"
221A	381 acres " " "	"

NOTE.—Incoming lessee to pay the value of improvements (if any) on these allotments.

Land Act 1901, Part II.

ACCEPTANCE OF SURRENDER OF LEASES FOR PARTS OF MALLEE ALLOTMENTS AND ISSUE OF AGRICULTURAL ALLOTMENT LICENCES.

THE surrender of the Mallee Allotment Leases issued to the persons named in the Schedule hereunder having been accepted, so far as relates to areas set out hereunder, it is hereby notified that the issue of Agricultural Allotment Licences to the persons named has been approved. All rents paid on the surrendered Leases in respect of areas selected to be credited in each case.

J. MURRAY,  
Commissioner of Crown Lands and Survey.

Department of Lands and Survey,  
Melbourne, 11th July, 1904.

Schedule referred to—

Number of Allotment Lease.	Name of Mallee Allotment Lessee.	Number of Mallee Allotment Leases.	Date of Agricul. Annual Lease.	Term of Lease.	Agricultural Allotment No.	Area.	Parish.	Class.	Vermin-District.	Rent, Half-Yearly during first 14 Years of term.	Rent Half-Yearly for balance of term.	Amount to be Collected.			Payable to Receiver of Revenue at—	Amount of Rent paid on Mallee Allotment Lease to be credited.
												Vermin Area.	Fees for Lease.	Total Amount of First Payment.		
1907/218	Wallace, George	137A	1.7.05	14 years	45 and 46	A. R. P. 288 2 3	Wöraigworn	3rd	Western	£ s. d. 5 0 0	£ s. d. 11 0 0	£ s. d. 11 0 0	Nil.	Nil.	£ s. d. 8 0 0	
1909/218	Wallace, Augusta Emma	127	"	"	47	307 3 54	"	4th	"	2 11 4	"	1 0 0	"	"	3 18 9	
1920/218	Wallace, Augusta Emma	127	"	"	48	332 1 18	"	3rd	Warrackna-beal	2 7 0	"	1 0 0	"	"	1 15 0	
1299/218	McCarthy, Timothy	594E & 594G	"	34 years	29, 29A, 30, and 31	1259 2 26	Byanga	"	"	9 3 6	7 17 6	0 15 0	20 3 0	Warrackna-beal	58 5 3	
1835/218	Turner, Tom Heppings	173	"	"	1	656 0 38	Naudenarriman	4th	"	2 1 1	2 1 1	1 1 0	2 1 0	"	36 4 6	
1834/218	Turner, Tom Heppings	188	"	"	33	656 0 38	Gaalamungah	"	"	2 1 1	2 1 1	1 3 6	2 3 6	"	36 4 6	
1832/218	Tejlabue, John Jattistia	622	"	"	32	638 2 9	Watchugga	3rd	Middle	4 0 0	4 0 0	0 3 0	1 3 0	"	52 0 9	
1295/218	McPhee, Alexander John	296	"	"	10	639 3 8	Curyo	"	"	5 6 8	5 4 0	2 12 0	18 18 8	"	6 0 0	
1649/218	Rogers, Alice Charity	340	"	"	26	419 1 26	Tungie	"	"	3 1 0	2 12 6	0 8 0	7 10 0	"	20 2 6	
916/218	Jakobi, Carl Bernhart	276	"	"	39	481 9 6	Curyo	"	"	3 10 6	3 0 3	0 3 0	8 4 0	"	22 0 0	
276/218	Cresp, Catherine	650R	"	"	4	634 3 26	Kinabulla	"	"	4 9 6	3 16 6	0 3 0	10 2 0	"	30 15 9	
1050/218	Lewis, William Henry	650E	"	"	41	663 0	Kenmare	"	Warrackna-beal	5 11 0	4 3 0	2 6 0	14 8 0	"	21 2 0	
1543/218	Hermann, Frederick	163	"	"	17	639 3 2	Kenmare	"	"	5 6 8	4 0 0	0 8 9	12 1 4	"	14 0 0	
1271/218	McDonald, John	651R	"	"	33	638 0 15	Kinabulla	"	Middle	5 6 6	4 0 0	0 8 0	12 4 0	"	22 0 0	
1530/218	Payne, John	594D & 594E	"	"	33 and 34	831 0 15	Byanga	"	Warrackna-beal	6 1 0	5 4 0	0 10 0	13 12 0	"	38 16 10	
1007/218	Light, Thomas	289	"	"	40	638 3 27	Curyo	"	Middle	5 6 0	4 0 0	0 3 0	11 0 0	"	16 0 0	
135/218	Boyd, Allan	637	"	"	52	638 0 6	Watchugga	"	"	4 0 0	4 0 0	0 13 0	11 13 0	"	50 13 4	

<sup>1</sup> Includes £1 4s. 6d., portion of licence-fees.

<sup>2</sup> Includes £4 13s. 4d., portion of licence-fees.

\* Varied conditions.

+ The balance of licence-fees payable under Agricultural Allotment Licence will be divided into equal instalments and added to rent payable during first fourteen years of term of Agricultural Allotment Lease.

Land Act 1901, Part II.

ACCEPTANCE OF SURRENDER OF LEASES OF MALLEE ALLOTMENTS AND ISSUE OF AGRICULTURAL ALLOTMENT LEASES.

THE surrender of the Mallee Allotment Leases issued to the persons named in the Schedule hereunder having been accepted so far as relates to areas set out hereunder, it is hereby notified that the issue of Agricultural Allotment Licences to the persons named has been approved. All rents paid on the surrendered leases in respect of areas selected to be credited in each case.

Department of Lands and Survey,  
Melbourne, 11th July, 1904.

J. MURRAY,  
Commissioner of Crown Lands and Survey.

Schedule referred to.

Number of Agricultural Allotment Lease.	Name of Mallee Allotment Lessee.	Number of Mallee Allotments.	Date of Surrender of Lease.	Term of Lease.	Agricultural Allotment No.	Area.	Parish.	Class.	Vermin District.	Rent payable yearly during first 14 years 1	Amount to be Collected.			Payable to Receiver of Revenue at—	Amount of Rent paid on Mallee Allotment Leases to be credited.*
											Remain Rate.	Fee for Lease.	Total Amount of Rent Payments.		
						A. R. P.				£ s. d.	£ s. d.	£ s. d.	£ s. d.		£ s. d.
314/218	Cust, William	652	1.7.1903	34 years	31	308 0 1	Kallery ...	2nd	Warracknabeal	3 11 0	0 8 0	9 18 3 <sup>1</sup>	Warracknabeal.	14 18 9	
709/218	Good, Frank	149	"	"	25	642 2 16	Nandemarriman ...	3rd	"	4 13 6	0 5 0	10 12 0	"	31 6 8	
1535/218	Pender, James Arthur	312	"	"	12	648 2 32	Curyo ...	3rd	"	4 14 8	0 16 0	10 12 4	"	36 1 0	
806/218	Hill, Frederick Peter	540	"	"	53	654 3 0	Ballapur ...	3rd	"	4 16 6	0 6 0	11 0 0	"	26 0 0	
863/218	Kitchener, John	317	"	"	42	415 2 38	Tungie ...	3rd	"	3 1 0	0 3 0	10 1 0	"	26 0 0	
123/218	Baker, John	322	"	"	79	539 1 17	Kalpiening ...	3rd	"	3 18 9	0 5 0	8 17 6	Wycheproof ...	15 15 6	
1889/218	Wales, Patrick	328	"	"	77	418 1 7	"	3rd	"	3 1 0	0 5 0	7 7 0	Warracknabeal	19 10 0	
724/218	Graham, George Ram-dall	223	"	"	21	227 3 27	Kancira ...	3rd	"	2 1 0	0 8 0	1 0 0	Wycheproof ...	21 13 4	
1955/218	Watson, James Con-well	575	"	"	20	479 3 36	Tyntynder North ...	2nd	North Eastern	5 0 0	0 4 0	13 4 0	Swan Hill ...	38 0 0	
761/218	Hoffmann, Friedrich Theodor	274	"	"	149	331 2 21	Katyl ...	3rd	Warracknabeal	2 1 6	0 13 0	7 4 0	Dimboola ...	23 10 0	
75/218	Baker, Thomas Sillitoe	60	"	"	10	1,568 2 38	Propodollah ...	4th	Western	6 13 0	...	14 6 0	Nhill ...	22 10 0	

<sup>1</sup> Includes £1 8s. 3d., portion of licence fees.

<sup>2</sup> Includes £2 18s. 8d., balance of licence fees.

<sup>3</sup> Includes £2, portion of licence fees.

\* The balance of licence-fees payable under Agricultural Allotment Licence will be divided into equal instalments and added to rent payable during first fourteen years of term of Agricultural Allotment Lease.

† Varied conditions.

## Land Act 1890, Section 187 (Mallee Lands).

## ISSUE OF LICENCE UNDER SECTION 187 OF THE LAND ACT 1901 APPROVED.

THE issue of a licence to the following person having been approved, it is hereby notified that the rent and fee specified have been paid, and the licence forwarded to the applicant.

Department of Lands and Survey (Mallee Branch),  
Melbourne, 11th July, 1904.

J. MURRAY,  
Commissioner of Crown Lands and Survey.

## Schedule.

Number of Licence	Name of Licensee.	Area, subject to modification of boundaries and area.	Parish	Date of Licence.	Annual Payment.	Fee for Licence.	Total Amount of first Payment.	Payable to Receiver of Revenue at—
		Acres.			£ s. d.	£ s. d.	£ s. d.	
1484/187	John Fletcher ...	368	Koorem ...	17.04	1 0 0	0 5 0	1 5 0	Swan Hill

## Land Act 1901 (Mallee Lands).

## REDUCTION OF AREAS OF MALLEE ALLOTMENTS.

IT is hereby notified that the areas of the Mallee Allotments as hereunder have been reduced as specified, and rents adjusted accordingly.

Department of Lands and Survey (Mallee Branch),  
Melbourne, 11th July, 1904.

J. MURRAY,  
Commissioner of Crown Lands and Survey,  
Being the responsible Minister of the Crown administering the said Act.

## Schedule.

Date of Lease.	Name of Lessee.	Allotment.	Parish.	County.	Area.		Rent per annum, to commence from—	Pay Office.
					Square Miles.	Acres.	£ s. d.	
1.1.84	Z. and S. Burton	2c	...	Tatchera	1	29	1.7.03 2 15 10 1.7.03	Kerang
"	Z. and S. Burton	1d	...	"	...	203	0 17 0	Swan Hill

## Mallee Lands.

## TRANSFERS OF LEASES OF MALLEE AGRICULTURAL ALLOTMENTS REGISTERED AT THE OFFICE OF TITLES.

IT is hereby notified that the Transfers of the Leases of Mallee Allotments specified in the Schedule hereunder have been registered at the Office of Titles.

J. MURRAY,  
Commissioner of Crown Lands and Survey,  
Being the Responsible Minister of the Crown administering the said Act.

Department of Lands and Survey,  
Melbourne, 11th July, 1904.

## Schedule.

Date of Lease.	Allotment	Parish.	Held under Section.	Area.	Name of Former Lessee.	Name of Present Lessee.	Rent per Annum.	Date from which Rent is payable.	Payable to Receiver of Revenue at—
				Acres.			£ s. d.		
Perpetual Lease.									
1.7.99	6	Chinangin	7	533	Hood, James ...	Hood, Alexander (administrator)	2 6 1	1.7.01	Wycheproof
Agricultural Allotment Leases.									
1.1.03	13	Ballapur	218	662	Noske, Friedrich Wilhelm	McGregor, John ...	9 13 0 8 5 6	1.7.03 1.7.17	Warracknabeal
1.7.03	136	Woorak	218	584	Dart, John ...	Studd, Robert Arthur	9 14 0	...	Nhill
1.1.02	26, sec. 3	Kunat	19	262	McDonald, Mary	McAlpine, Jane ...	3 5 6	1.7.04	Swan Hill
1.1.02	6 & 6A of sec. 3A	"	218	82	Gray, Janet ...	Noske, Elizabeth ...	1 14 0	1.7.02	Swan Hill

Mallee Lands.

TRANSFERS OF LEASES OF MALLEE ALLOTMENTS REGISTERED AT THE OFFICE OF TITLES.

It is hereby notified that the transfers of the Leases of Mallee Allotments specified in the Schedule hereunder have been registered at the Office of Titles.

J. MURRAY,  
Commissioner of Crown Lands and Survey,  
Being the Responsible Minister of the Crown administering the said Act,  
Department of Lands and Survey,  
Melbourne, 11th July, 1904.

Schedule.

Date of Lease.	Allot.	County or Parish.	Held under section—	Area.		Name of Former Lessee.	Name of Present Lessee.	Rent per Annum.	Date from which Rent is payable	Payable to Receiver of Revenue at—
				Sq. Miles	Acres.					
1.1.84	60A	Tatchera	157	1	391	Mann, Elizabeth Jane	Mann, Emily	4 0 0	1.7.04	Kerang
2.7.88	3A	Borong	157	...	620	McKenzie, Alexander	Dickson, Adam	2 0 0	"	Horsham
1.7.87	47K	Tatchera	157	...	640	Kennedy, William	Kelly, Eleanor	2 10 0	1.1.05	Kerang
"	47G	"	157	...	61	Graham, William Robert	Graham, Jane	2 18 6	1.7.04	"
1.1.84	1c	"	157	...	250 <sup>1</sup>	Burton, Z. and S.	Burton, Sarah Louisa	1 0 10	1.7.03	Swan Hill
"	1f	"	157	...	337 <sup>2</sup>	Burton, Z. and S.	Burton, Sarah Louisa	1 8 2	"	"
"	2P	"	157	...	54	Burton, Z. and S.	Burton, Sarah Louisa	0 4 6	"	Kerang
1.7.91	361	"	157	...	511	Maisey, Hannah	Maisey, John Charles	2 0 0	1.7.96	Wyche-proof
1.7.90	83	Karkaroc	157	...	640	Brazier, William	Cust, Ernest Alfred	2 0 0	1.1.03	Warracknabeal
2.7.94	965	"	157	...	475	Watts, Elizabeth	Edgecumbe, Charles	1 19 8	1.7.01	Wyche-proof
1.7.95	11	Weeah	157	...	327	Roes, Matthew, the younger	Wedd, Ada May	1 7 4	"	Horsham

<sup>1</sup> Balance of area—291 acres being selected by Caroline Burton.

<sup>2</sup> Portion of allotment 1D, Tatchera.

<sup>3</sup> Portion of allotment 2c, Tatchera.

Courts.

**DAYLESFORD.**—ELECTORAL REVISION COURT.—Notice is hereby given that a Revision Court, for revising the Supplementary List of Electors for the Daylesford Division of the Electoral District of Daylesford will be held at the Court House, Daylesford, on Wednesday, the 3rd day of August, 1904, at Ten o'clock a.m. Dated at Daylesford this 7th day of July, 1904.—WALTER VEITCH, Clerk of the Revision Court.

**ELECTORAL REVISION COURTS.**—Notice is hereby given that Electoral Revision Courts will be held at the places, on the dates, and at the hours hereunder set out:—

**YEA**, on Monday, the 1st day of August, 1904, at the hour of half-past Ten o'clock in the forenoon, for revising the Supplementary List, Yea Division, Electoral District of Upper Goulburn.

**SEYMOUR**, on Tuesday, the 2nd day of August, 1904, at the hour of Ten o'clock in the forenoon, for revising the Supplementary List, Seymour Division, Electoral District of Upper Goulburn.

**NAGAMBIE**, on Friday, the 19th day of August, 1904, at the hour of Eleven o'clock in the forenoon, for revising the Supplementary List for the Goulburn Division of the Electoral District of Waranga.

Dated at Seymour the 2nd day of July, 1904.—J. A. COSTA, Clerk of Courts.

**ELECTORAL REVISION COURTS.**—I hereby give notice that Electoral Revision Courts will be held to revise the Supplementary Lists for the Legislative Assembly at the times and places as hereunder set out:—

At **WANGARATTA**, on Monday, the 1st day of August, 1904, at Ten a.m.

At **RUTHERGLEN**, on Tuesday, the 2nd day of August, 1904, at Ten a.m.

At **CHILTERN**, on Wednesday, the 3rd day of August, 1904, at Ten a.m.

At **BENALLA**, on Thursday, the 4th day of August, 1904, at Ten a.m.

At **EURONG** on Friday, the 5th day of August, 1904, at half-past Nine a.m.

At **DOOKIE**, on Wednesday, the 10th day of August, 1904, at Eleven a.m.

At **VIOLET TOWN**, on Friday, the 12th day of August, 1904, at Nine a.m.

At **YARRAWONGA**, on Wednesday, the 24th day of August, 1904, at Ten a.m.

At **MILAWA**, on Friday, the 26th day of August, 1904, at Eleven a.m.

Dated at Wangaratta the 9th day of July, 1904.—J. W. W. BEAVEN, Judge of the Revision Courts.

**ELECTORAL REVISION COURTS.**—Notice is hereby given that Electoral Revision Courts for revising the Supplementary Lists for the Divisions of the Electoral Districts hereinafter set out will be held at the times and places mentioned below:—

At the Court House, **KYNETON**, on Tuesday, the 2nd day of August, 1904, at the hour of Ten o'clock in the forenoon, for the Kyneton Division of the Electoral District of Dalhousie.

At the Court House, **TARADALE**, on Tuesday, the 16th day of August, 1904, at the hour of a quarter to Four o'clock in the afternoon, for the Taradale Division of the Electoral District of Castlemaine and Maldon.

At the Court House, **TRENTHAM**, on Thursday, the 4th day of August, 1904, at the hour of Eleven o'clock in the forenoon, for the Trentham Division of the Electoral District of Daylesford.

Dated at Kyneton this 8th day of July, 1904.—P. BARTOL, Clerk of the said Revision Courts.

**ELECTORAL REVISION COURTS.**—Notice is hereby given that Electoral Revision Courts will be held on the days and at the times and places set out hereunder, for the purpose of revising the Supplementary Lists for the Legislative Assembly:—

At **DIMBOOLA**, on Wednesday, the 3rd August, 1904, at Eleven a.m.

At **NHILL**, on Thursday, the 4th August, 1904, at Ten a.m.

At **KANIVA**, on Friday, the 5th August, 1904, at Ten a.m.

At **STAWELL**, on Monday, the 8th August, 1904, at Ten a.m.

At **WARRACKNABEAL**, on Tuesday, the 9th August, 1904, at Ten a.m.

At **HORSHAM**, on Friday, the 12th August, 1904, at Ten a.m.

At **MINYIP**, on Wednesday, the 24th August, 1904, at Eleven a.m.

At **HOPETOUN**, on Thursday, the 25th August, 1904, at Ten a.m.

Dated at Stawell, this 11th day of July 1904.—R. J. BURROWS, Judge of Revision Courts.

**ELECTORAL REVISION COURT.**—Notice is hereby given that an Electoral Revision Court will be held at the Court House, at Kilmore, on Saturday, the 6th August, 1904, at Ten o'clock in the forenoon, for the purpose of revising the Supplementary Lists for the Kilmore and Uyalong Divisions of the Electoral District of Dalhousie. Dated at Kilmore, the 1st day of July, 1904.—P. H. V. ELLIGER, Clerk of the Revision Court.



**ELECTORAL REVISION COURTS.**—Notice is hereby given that Revision Courts will be held at the under-mentioned places on the dates and at the hours named, for the purpose of revising the Supplementary Lists for the under-mentioned Divisions of the Electoral District of Castlemaine and Maldon:—

At the Court House, CASTLEMAINE, on Friday, the 5th August, for the Castlemaine Division.

At the Court House, FRYERSTOWN, on Saturday, the 13th August, 1904, at Ten a.m., for the Fryers Division.

At the Court House, MALDON, on Monday, the 1st August, 1904, at Twelve noon, for the Maldon Division.

Dated at Castlemaine this 8th day of July, 1904.—R. KNIGHT, Clerk of the Revision Courts.

**ELECTORAL REVISION COURT.**—Notice is hereby given that an Electoral Revision Court will be held at the Court House, at Shepparton, on Tuesday, the 9th day of August, 1904, at Ten o'clock in the forenoon, for the purpose of revising the Supplementary List for the Shepparton Division of the Electoral District of Goulburn Valley. Dated at Shepparton the 27th day of June, 1904.—W. P. MILNE, Clerk of the Revision Court.

**ELECTORAL REVISION COURTS.**—Notice is hereby given that Revision Courts will be held at the under-mentioned places on the dates and at the hours named, for the purpose of revising the Supplementary Lists of persons entitled to vote for the Legislative Assembly in the Divisions of the Electoral Districts respectively specified:—

At ALEXANDRA, on Wednesday, the 3rd day of August, 1904, at the hour of half-past One p.m., for the Alexandra Division of the Electoral District of Upper Goulburn.

At MANSFIELD, on Friday, the 5th day of August, 1904, at the hour of Ten a.m., for the Mansfield Division of the Electoral District of Upper Goulburn.

Dated at Mansfield, this 27th day of June 1904.—T. M. WILLIAMS, Clerk of the said Revision Courts.

**GEELONG.**—In the Licensing Court, for the Licensing District of East Geelong.—It is ordered, that Tuesday, the 19th day of July, 1904, at Ten o'clock in the forenoon, be appointed the time for the next sitting of such Court.—W. W. HARRIS, Clerk of the Court.

**GLENLYON.**—ELECTORAL REVISION COURT.—Notice is hereby given that a Revision Court for revising the Supplementary List of Electors for the Franklin Division of the Electoral District of Daylesford, will be held at the Court House, Glenlyon, on Wednesday, the 3rd day of August, 1904, at half-past Two o'clock p.m. Dated at Glenlyon this 7th day of July, 1904.—WALTER VEITCH, Clerk of the Revision Court.

**HAMILTON.**—Notice is hereby given that a Licensing Court for the Licensing District of Hamilton will be held at the Court House, Hamilton, on Monday, the 25th day of July, 1904, at the hour of ten o'clock in the forenoon. Dated at Hamilton this 5th day of July, 1904.—C. B. WERE, Clerk of the said Court.

**NUMBER OF INHABITANTS.**—BALLARAT GROUP OF LICENSING DISTRICTS.—Notice is hereby given, that the Statutory Number of Inhabitants for the under-mentioned Licensing Districts, as determined by a member of the Licensing Courts for such Districts, are as follows:—

Licensing Districts.	Number of Inhabitants.
Ballaarat East .. .. .	18,590
Ballaarat West .. .. .	17,315
Bungaree .. .. .	5,200
Bunninyong .. .. .	4,845
Dowling Forest .. .. .	3,740
Sebastopol .. .. .	4,565
Warrenheip .. .. .	2,430

(By direction of the Chairman of the said Courts) D. F. McGRATH, Clerk of the said Courts, Ballaarat, 8th July, 1904.

**ST. ARNAUD.**—LICENSING COURT.—Notice is hereby given that the next sitting of the Licensing Court for the Licensing Districts of St. Arnaud and Stuart Mill will be held at the Court House, St. Arnaud, on Tuesday, the 19th day of July, 1904, at the hour of Ten o'clock in the forenoon. Dated at St. Arnaud the 8th day of July, 1904.—W. A. L. FORSTER, Clerk of the said Court.

**YARRAWONGA.**—REVISION COURT.—Notice is hereby given that a Revision Court, for the revision of the Supplementary List for the Yarrowonga Division of the North-Eastern Province will be held at the Court House, Yarrowonga, at Ten a.m., on Monday, the 18th day of July, 1904. Dated at Yarrowonga this 7th day of July, 1904.—JOHN M. HEWITT, Clerk of said Court.

**SITTINGS of the Supreme Court for the hearing of Criminal Trials and Trials of Causes: pursuant to Orders in Council of 18th December, 1903.**

Ararat .. .. .	Thursday	8 September
Bairnsdale .. .. .	Tuesday	20 September
Ballaarat .. .. .	Tuesday	16 August
Beechworth .. .. .	Tuesday	22 November
Benalla .. .. .	Tuesday	25 October
Bendigo .. .. .	Tuesday	9 August
Castlemaine .. .. .	Tuesday	26 July
Echuca .. .. .	Thursday	28 July
Geelong .. .. .	Thursday	4 August
Hamilton .. .. .	Tuesday	4 October
Horsham .. .. .	Tuesday	6 September
Maryborough .. .. .	Thursday	17 November
Melbourne .. .. .	Friday	15 July
Port Fairy .. .. .	Tuesday	8 November
Sale .. .. .	Tuesday	19 July
Shepparton .. .. .	Tuesday	13 September
St. Arnaud .. .. .	Tuesday	15 November
Stawell .. .. .	Thursday	6 October
Warrnambool .. .. .	Tuesday	2 August

**GENERAL SESSIONS: pursuant to Orders in Council of 18th December, 1903.**

Ararat .. .. .	Tuesday	11 October
Bairnsdale .. .. .	Tuesday	4 October
Ballaarat .. .. .	Tuesday	20 September
Beechworth .. .. .	Wednesday	26 October
Benalla .. .. .	Tuesday	2 August
Bendigo .. .. .	Tuesday	8 November
Castlemaine .. .. .	Tuesday	13 September
Daylesford .. .. .	Friday	29 July
Echuca .. .. .	Friday	25 November
Geelong .. .. .	Thursday	20 October
Hamilton .. .. .	Wednesday	24 August
Horsham .. .. .	Thursday	18 August
Kilmore .. .. .	Friday	26 August
Kyneton .. .. .	Wednesday	20 July
Mansfield .. .. .	Tuesday	9 August
Maryborough .. .. .	Tuesday	16 August
Melbourne .. .. .	Monday	1 August
Mildura .. .. .	Tuesday	8 November
Nhill .. .. .	Wednesday	27 July
Omeo .. .. .	Tuesday	22 November
Palmerston .. .. .	Tuesday	27 September
Port Fairy .. .. .	Wednesday	28 September
Portland .. .. .	Tuesday	22 November
Sale .. .. .	Thursday	6 October
Shepparton .. .. .	Tuesday	22 November
St. Arnaud .. .. .	Wednesday	14 September
Stawell .. .. .	Tuesday	16 August
Wangaratta .. .. .	Thursday	4 August
Warragul .. .. .	Tuesday	9 August
Warrnambool .. .. .	Tuesday	18 October

**COUNTY COURTS. — Dates fixed by the Judges.**

Ararat .. .. .	Tuesday	11 October
Bacchus Marsh .. .. .	Tuesday	30 August
Bairnsdale .. .. .	Tuesday	4 October
Ballaarat .. .. .	Tuesday	20 September
Beechworth .. .. .	Wednesday	26 October
Benalla .. .. .	Tuesday	2 August
Bendigo .. .. .	Tuesday	6 September
Bright .. .. .	Thursday	20 October
Camperdown .. .. .	Friday	30 September
Casterton .. .. .	Thursday	24 November
Castlemaine .. .. .	Tuesday	13 September
Charlton .. .. .	Thursday	6 October
Chiltern .. .. .	Thursday	13 October
Clunes .. .. .	Tuesday	26 July
Colac .. .. .	Tuesday	23 August
Creswick .. .. .	Wednesday	27 July
Daylesford .. .. .	Friday	29 July

Donald	...	...	Tuesday	...	13 September
Dunolly	...	...	Tuesday	...	25 October
Echuca	...	...	Friday	...	25 November
Geelong	...	...	Wednesday	...	24 August
Hamilton	...	...	Wednesday	...	24 August
Heathcote	...	...	Tuesday	...	6 September
Horsham	...	...	Thursday	...	18 August
Inglewood	...	...	Thursday	...	18 August
Kerang	...	...	Thursday	...	15 September
Kilmore	...	...	Friday	...	26 August
Korumburra	...	...	Thursday	...	28 July
Kyneton	...	...	Wednesday	...	20 July
Mansfield	...	...	Tuesday	...	9 August
Maryborough	...	...	Tuesday	...	16 August
Melbourne	...	...	Monday	...	1 August
Mildura	...	...	Tuesday	...	8 November
Mornington	...	...	Wednesday	...	30 November
Nhill	...	...	Wednesday	...	27 July
Omoo	...	...	Tuesday	...	22 November
Palmerston	...	...	Tuesday	...	27 September
Port Fairy	...	...	Wednesday	...	28 September
Portland	...	...	Tuesday	...	22 November
Sale	...	...	Thursday	...	6 October
Seymour	...	...	Tuesday	...	6 December
Shepparton	...	...	Tuesday	...	9 August
St. Arnaud	...	...	Wednesday	...	14 September
Stawell	...	...	Tuesday	...	16 August
Walhalla	...	...	Tuesday	...	29 November
Wangaratta	...	...	Thursday	...	4 August
Warracknabeal	...	...	Tuesday	...	27 September
Warragul	...	...	Tuesday	...	9 August
Warrnambool	...	...	Tuesday	...	18 October
Wodonga	...	...	Tuesday	...	2 August
Wood's Point	...	...	Tuesday	...	23 November
Yarrowonga	...	...	Wednesday	...	27 July
Yea	...	...	Tuesday	...	11 October

**COURTS OF MINES.**—Dates fixed by the Judges.

COURT OF CHIEF JUDGE.					
Melbourne	...	...	—	...	—
ARARAT DISTRICT.					
Ararat	...	...	Tuesday	...	11 October
Stawell	...	...	Tuesday	...	16 August
BALLARAT DISTRICT.					
Ballarat	...	...	Tuesday	...	20 September
Clunes	...	...	Tuesday	...	26 July
Creswick	...	...	Wednesday	...	27 July
BEECHWORTH DISTRICT.					
Beechworth	...	...	Wednesday	...	26 October
Benalla	...	...	Tuesday	...	2 August
Bright	...	...	Thursday	...	20 October
Chiltern	...	...	Thursday	...	13 October
Kilmore	...	...	Friday	...	26 August
Mansfield	...	...	Tuesday	...	9 August
Wodonga	...	...	Tuesday	...	2 August
Wood's Point	...	...	Tuesday	...	29 November
BENDIGO DISTRICT.					
Bendigo	...	...	Tuesday	...	6 September
Heathcote	...	...	Tuesday	...	6 September
CASTLEMAINE DISTRICT.					
Castlemaine	...	...	Tuesday	...	13 September
Heidelberg (at Melbourne)	...	...	—	...	—
Hepburn (Daylesford)	...	...	Friday	...	29 July
Kyneton	...	...	Wednesday	...	20 July
GIPPSLAND DISTRICT.					
Bairnsdale	...	...	Tuesday	...	4 October
Omoo	...	...	Tuesday	...	22 November
Palmerston	...	...	Tuesday	...	27 September
Sale	...	...	Thursday	...	6 October
Walhalla	...	...	Tuesday	...	29 November

**MARYBOROUGH DISTRICT.**

Dunolly	...	...	Tuesday	...	25 October
Inglewood	...	...	Thursday	...	18 August
Maryborough	...	...	Tuesday	...	16 August
St. Arnaud	...	...	Wednesday	...	14 September

**Tenders.**

**PUBLIC WORKS OFFICE, MELBOURNE.**

TENDERS will be received at this office until Twelve o'clock on the days and for the purposes undermentioned. Particulars may be learnt at this office, and also at the offices named in each instance.

The Board of Land and Works will not necessarily accept the lowest or any tender.

**STATE.**

11th July, 1904.

Repairs, painting, &c., State School No. 2303, Nareen. Particulars also at Police Stations, Coleraine and Hamilton. Preliminary deposit, £2.

Additional room, &c., State School No. 3332, Ryamhynae. Particulars also at Police Station, Branxholme, also at Police Station, Warrnambool, until 30th June, after that date at Police Station, Hamilton. Preliminary deposit, £5. Final deposit, 5 per cent.

Repairs and painting, State School No. 2891, Boomahnnoonah East. Particulars also at the School. Preliminary deposit, £1.

Repairs, painting, &c., State School No. 1388, Bear's Lagoon. Particulars also at the School. Preliminary deposit, £1.

Removal of fencing from State School, Crosbie, &c., and erection at State School No. 1336, Toolen. Particulars also at State School, Toolen. Preliminary deposit, £1.

Repairs and painting, State School No. 1483, Durham Ox. Particulars also at the School. Preliminary deposit, £1.

Leasing, for grazing purposes only, the reserve enclosing the Powder Magazine, Footscray. No deposit.

Repairs to Jetty, Mornington. Particulars also at Police Station, Mornington. Preliminary deposit, £2.

New flooring, &c., State School No. 1567, Richmond Central. Preliminary deposit, £5. Final deposit, 5 per cent.

Iron fire-escapes, State School No. 1886, Collingwood. Preliminary deposit, £5. Final deposit, 5 per cent.

Forming and metalling road to Sanatorium, Coode Island. Preliminary deposit, £2.

Repairs and painting, State School No. 2774, Kinimatkata. Particulars also at Police Stations, Nhill and Horsham. Preliminary deposit, £3.

21st July, 1904.

Repairs and painting, State School No. 2569, Gobarrup East. Particulars also at the School. Preliminary deposit, £1.

Repairs, painting, &c., State School No. 1314, Prentice Freehold. Particulars also at the School. Preliminary deposit, £2.

New wooden State School, No. 244, Eumemerring. Particulars also at Police Station, Dandenong. Preliminary deposit, £5. Final deposit, 5 per cent.

Repairs and painting, State School No. 855, Byaduk. Particulars also at Police Stations, Branxholme and Hamilton. Preliminary deposit, £1.

Wooden additions, repairs, &c., Police Station, Eltham. Particulars also at Police Station, Eltham. Preliminary deposit, £3. Final deposit, 5 per cent.

Repairs and painting, Police Station, Mildura. Particulars also at Police Station, Mildura. Preliminary deposit, £5.

Repairs, painting, &c., State School No. 2915 and residence Mildura. Particulars also at Police Station, Mildura. Preliminary deposit, £5. Final deposit, 5 per cent.

Repairs, painting, &c., S.S. No. 366, Romsey. Particulars also at Police Station, Romsey. Preliminary deposit, £2.

New out offices, &c., State School No. 1998, Ballarat. Particulars also at Police Office, Ballarat. Preliminary deposit, £3.

Purchase and removal of wooden residence, State School No. 729, Bunker's Hill. Particulars also at the School and Police Office, Ballarat. Preliminary deposit, £3.

Renewal of tramline on Jetty, Welshpool. Particulars also at Post Office, Welshpool. Preliminary deposit, £5.

Two new steel boilers and one iron tank, Lunatic Asylum, Ararat. Particulars also at Police Station, Ararat, and Police Office, Ballarat. Preliminary deposit, £5. Final deposit, 5 per cent.

28th July, 1904.

New skylights in verandah, State School No. 2734, Montague. Preliminary deposit, £1.

Repairs, painting, &c., Police Station, Lancefield. Particulars also at Police Station, Lancefield. Preliminary deposit, £2. Final deposit, 5 per cent.

Purchase of site of State School No. 2326, Shadforth. Particulars also at Police Station, Violet Town. Preliminary deposit, £1.

Removing galleries State School No. 210, Eaglehawk. Particulars also at Office of Inspector of Works, Bendigo. Preliminary deposit, £2.

New fencing, &c., State School No. 317, Chiltern. Particulars also at Police Station, Chiltern. Preliminary deposit, £1.

Cementing walls, repairs, &c., State School No. 182, Dennington. Particulars also at Police Station, Warrnambool. Preliminary deposit, £2.

Repairs to Jetty and approach, Sorrento. Particulars also at Police Station, Sorrento. Preliminary deposit, £20. Final deposit, 5 per cent.

Purchase and removal Police Quarters, Macarthur. Particulars also at Police Stations, Macarthur and Hamilton. Preliminary deposit, £5.

Repairs, painting, &c., State School No. 953, Myrtleford. Particulars also at Police Stations, Myrtleford and Beechworth. Preliminary deposit, £3.

New iron roof, repairs, &c., State School No. 1412, Dunach. Particulars also at Police Stations, Maryborough and Talbot. Preliminary deposit, £5.

Approach to Latrobe-bridge, near Hawthorne Creek. Particulars also at Police Station, Neerim South. Preliminary deposit, £2.

Excavation between Cremorne railway bridge and Chapel-street, Yarra Improvement Works. Preliminary deposit, £2. Final deposit, £5.

New fencing, repairs, &c., State School No. 2374, Kensington. Preliminary deposit, £5.

Repairs to Court House, Yarrowonga. Particulars also at Police Station, Yarrowonga. Preliminary deposit, £1.

Repairs, painting, &c., Court House, Sunbury. Particulars also at Police Station, Sunbury. Preliminary deposit, £2.

Iron screens, &c., "B" Division, Penridge. Preliminary deposit, £3.

4th August, 1904.

Repairs, painting, &c., State School No. 2709, Five-Mile Creek. Particulars also at Police Station, Violet Town. Preliminary deposit, £5.

Wooden addition, &c., Police Station, Seardsdale. Particulars also at Police Office, Ballarat, and Police Station, Seardsdale. Preliminary deposit, £3.

Fencing and repairs, Police Paddock, Broken River, near Benalla. Particulars also at Police Station, Benalla. Preliminary deposit, £5.

New wooden State School No. 3383, Carrum. Particulars also at Police Station, Frankston. Preliminary deposit, £3. Final deposit, 5 per cent.

#### COMMONWEALTH.

14th July, 1904.

Extension of public lobby, &c., Post Office, Mansfield. Particulars also at Police Station, Mansfield. Preliminary deposit, £3.

Additions to Post and Telegraph Office, Casterton. Particulars also at Police Station, Casterton, until 30th June, then at Warrnambool until 7th July, then at Hamilton. Preliminary deposit, £5. Final deposit, 5 per cent.

21st July, 1904.

Repairs and painting, Post and Telegraph Office, Mildura. Particulars also at Police Station, Mildura. Preliminary deposit, £5.

Tenders to be addressed to the Honorable the Commissioner of Public Works, and marked "Tender for —."

N. B.—Cheques will not be accepted in payment of preliminary deposits.

E. H. CAMERON,  
Commissioner of Public Works.

Melbourne, 12th July, 1904.

#### VICTORIAN RAILWAYS.

SEPARATE Tenders are invited for the undermentioned works, &c.—Tenders, indorsed "Tender for —," must be lodged, with the preliminary deposit, in the Tender-box, Railway Offices, Melbourne; at or before One p.m. on the dates specified. Particulars at the Contractors' Room, Spencer-street, and as stated.

Monday, 18th July.—Supply of firewood for Alexandra-road, Casterton (previously Branxholme), Dimboola, Echuca, Jung Jung, Kiata, Kyabram, Natimuk, Peshurst, and Warracknabeal. (Fresh tenders.) Particulars at the Contractors' Room, Spencer-street, and at the local station.

Monday, 18th July.—Supply of 100 tons of firewood at the engine shed, Echuca. (Fresh tenders.) Particulars at Echuca station.

Monday, 18th July.—Supply of 100 tons of firewood at the pumping engine, Kyabram. (Fresh tenders.) Particulars at Kyabram station.

Monday, 18th July.—Supply of 40 tons of firewood at the engine shed, Alexandra-road. (Fresh tenders.) Particulars at Alexandra road station.

Monday, 18th July.—Supply of 20 tons of firewood at the pumping engine, Peshurst. (Fresh tenders.) Particulars at Peshurst station.

Monday, 18th July.—Supply of 100 tons of firewood at the engine shed, Warracknabeal. (Fresh tenders.) Particulars at Warracknabeal station.

Monday, 18th July.—Supply of 50 tons of firewood at the engine shed, Natimuk. (Fresh tenders.) Particulars at Natimuk station.

Monday, 18th July.—Supply (in contracts of not less than 100 tons) of 300 tons of firewood at any station with accommodation within 15 miles of Dimboola. (Fresh tenders.) Particulars at Dimboola, Wail, Pimpino, Gerang Gerang, and Kiata stations.

Monday, 18th July.—Supply of 50 tons of firewood at the pumping engine, Kiata. (Fresh tenders.) Particulars at Kiata station.

Monday, 18th July.—Supply of 30 tons of firewood at the pumping engine, Jung Jung. (Fresh tenders.) Particulars at Jung Jung station.

Monday, 18th July.—Supply of 60 tons of firewood at the engine shed, Casterton. Particulars at Casterton station.

Monday, 18th July.—Erection of pumping plant and laying of pipes at Birregurra. P. D., £10.

Monday, 18th July, 1904.—Repairs till 30th June, 1905, of platelayers' tools on the undermentioned lines. Particulars at the office of the Chief Engineer of Way and Works, Spencer-street, and at the stations named:—

Spencer-street to Williamstown, Essendon, Flemington Race-course, Whittlesea, and Braybrook Junction; North Fitzroy to Clifton Hill, and Prince's-bridge to Eltham.

Ararat to Maroona, Ararat to Horsham, Ararat to Maryborough, Lubeck to Rupanyup and Grampians Tramway. Particulars at Ararat, Stawell, and Maryborough stations.

Maroona to Portland, Coleraine, and Branxholme to Casterton. Particulars at Hamilton, Branxholme, and Portland stations.

Murtoa to Horsham, Murtoa to Hopetoun, Horsham to Noradjuha and Goroke. Particulars at Murtoa, Horsham, and Warracknabeal stations.

Horsham to Serviceton, and Dimboola to Rainbow. Particulars at Horsham, Dimboola, and Nhill stations.

Newport to Birregurra, South Geelong to Queenscliff, and Mount Moriac to Wensleydale, Birregurra to Forrest. Particulars at Geelong and Newport stations.

Birregurra to Camperdown, Colac to Beach Forest, and Beacau and Timboon lines. Particulars at Birregurra, Colac and Camperdown stations.

Camperdown to Port Fairy, Terang to Mortlake, and Koroit to Hamilton. Particulars at Terang, Warrnambool, Koroit, and Port Fairy stations.

Braybrook Junction to Carlsruhe, Carlsruhe to North Creswick, and Lancefield Junction to Kilmore. Particulars at Sunbury, Woodend, and Carlsruhe stations.

Maryborough to Sulky and St. Arnaud, and Dunolly to Inglewood. Particulars at Castlemaine, Maryborough, Creswick, Dunolly, and St. Arnaud stations.

St. Arnaud to Mildura. Particulars at Dunolly, Bealiba, St. Arnaud, Donald, and Mildura stations.

Bendigo to Inglewood and Swan Hill. Particulars at Bendigo, Eaglehawk, Kerang, Swan Hill, and Inglewood stations.

Inglewood to Sea Lake, Wedderburn, and Ultima. Particulars at Inglewood, Korong Vale, Charlton, Wycheproof, and Boort stations.

Benalla to the Murray, Springhurst to Wahgunyah, and Benalla to Yarrowonga. Particulars at Wangaratta, Chiltern, Benalla, and Wodonga stations.

Beechworth Junction to Yackandandah, Whitfield line, and Everton to Bright. Particulars at Wangaratta and Beechworth stations.

Morwell to Sale and Mirboo, Sale to Stratford Junction, Traralgon to Bairnsdale, and Maffra to Briagolong. Particulars at Traralgon, Morwell, Maffra, Sale, and Bairnsdale stations.

Dandenong to Port Albert and the Coal lines. Particulars at Dandenong, Korumburra, and Foster stations.

Monday, 25th July.—Supply of 150 tons of mallee roots at the pumping engine, Warracknabeal. Particulars at Warracknabeal station.

Monday, 25th July.—Tenders for supply of 25,000 messmate sleepers, 5' 6" x 8" x 4", for the Moe to Walhalla railway. Particulars at Moe, Morwell, Trafalgar, Darnum, Warragul, Thorpdale, Darlimulla, Walhalla Post Office, and Railway Foreman, Tyers Creek.

Monday, 25th July.—Excavated tank and channel at Lalbert. Particulars at Boort, Wycheproof, and Charlton stations. Preliminary deposit, £5.

Monday, 25th July.—Sewering Armadale station buildings. P. D., £5.

Monday, 25th July.—Purchase and removal of cat house No. 72, near Benalla. P. D., £1. Particulars at Benalla station.

Monday, 25th July.—Purchase and removal of gatehouse No. 4 on the Ararat and Hamilton line. Particulars at Ararat and Maroona stations. P. D., £1.

Monday, 1st August.—Supply and delivery of 152 messmate piles for the Moe to Walhalla railway. Particulars at Moe; Morwell, Trafalgar, Darnum, Warragul railway stations, Walhalla Post Office, and railway foreman, Tyers River.

Monday, 29th August.—Supply of iron and wood-working machines. P.D., 2½ per cent. of the amount of tender (minimum, £5).

Monday, 29th September.—Purchase of copper plates. P.D., 5 per cent on amount of tender.

**LOCOMOTIVES, ETC.**

The Victorian Railways Department, has a number of old tank and tender locomotives, 5ft. 3in. gauge; also locomotive boilers, &c., for sale, with and without fireboxes and tubes. Price and full particulars can be obtained on application at the Office of the Chief Mechanical Engineer, Spencer-street.

**LEASING RAILWAY LANDS.**

Applications are invited for letting on building leases for business purposes land at or near stations. Terms up to 21 years. For particulars apply to Estate Officer, Spencer-street, Melbourne, or to local station-masters or roadmasters.

No tender will necessarily be accepted.

L. McCLELLAND, Secretary.

**HEPBURN MINERAL SPRINGS.**

TENDERS will be received by the Board of Land and Works up to Monday, the 1st August, 1904, at an upset annual rental of £50, for the Right to Lease for alternative periods of Fourteen (14) or Twenty-one (21) years, from 1st November, 1904, the Highburn Mineral Springs Site, of about 2 acres (at present leased to a company) for the purpose of working the Mineral Springs, and the collection, preparation, sale, and removal of the natural mineral waters thereof.

Tenders, accompanied by one quarter's rent, to be addressed to Secretary for Lands, Melbourne, from whom full particulars may be obtained.

JOHN MURRAY,

Commissioner of Crown Lands and Survey.

Crown Lands Department,  
Melbourne, 7th June, 1904.

**SUPPLY OF COIR YARN FOR THE PENAL DEPARTMENT.**

TENDERS will be received until Eleven o'clock a.m. on Tuesday, 26th July, 1904, from persons willing to supply Coir Yarn to the Penal Establishment, Pentridge, as per Schedule No. 36. Delivery to be made on or before 1st November, 1904.

Preliminary deposit, £3; security, £30.  
Samples of the kinds intended for supply to be submitted with tenders.

Printed forms of tender, giving an estimate of the quantity required, and conditions of contract, may be obtained at the Office of the Secretary to the Tender Board, Treasury, Melbourne, by whom also any information will be given to persons tendering.

The conditions of contract and stipulations of advertisement are those for General Stores for 1904-5, published in the *Government Gazette* of 2nd March, 1904, page 782.

Tenders, enclosed in an envelope, and having the words "Tender for Coir Yarn" written thereon, must be deposited in the Tender-box at the Pay Office, Treasury, Melbourne.

T. BENT,  
Treasurer.

Treasury,  
Melbourne, 13th April, 1904.

**TENDERS FOR GRAZING LANDS.**

Tenders must be sent in on proper form, which can be obtained on application to the Lands Department, Melbourne, or any of the Survey Offices in the country.

Tenders must be placed in the Crown Lands Office Tender-box not later than Twelve noon on Wednesday, 27th July, 1904.

NOTE.—No tenders will be accepted unless the fee for the period from 1st August, 1904, to 30th June, 1905, and fee of Five shillings for licence, are forwarded with the tender.

TENDERS will be received by the Board of Land and Works up to Twelve noon on Wednesday, 27th July, 1904, for the occupation, for grazing purposes only, of the following unappropriated portions of land, subject to the Regulations approved by the Governor in Council and also the subjoined special conditions.

Every licence granted under section 187 of the Land Act 1901 shall be subject to the conditions set forth in the schedule hereto and to such special conditions and payments in advance of such fee as the Minister may determine, and shall be issued by an officer of the Department of Lands and Survey duly authorized in that behalf.

Conditions.—  
1. The issue of this licence shall not prevent the land comprised therein, or any part or parts thereof, being sold, leased, licensed, alienated, or dealt with under any of the provisions of the Land Acts, except under the 187th section of the Land Act 1901, or being resumed by order of the Governor or Administrator of the Government of Victoria, with the advice of the Executive Council, for any of the purposes for which land may be reserved under section 10 of the Land Act 1901, or for mining purposes.

2. In case the said land, or any part thereof, should be sold, leased, licensed, alienated, dealt with, or resumed as aforesaid, the licensee shall not be entitled to any compensation other than that which the responsible Minister of the Crown for the time being administering the Land Acts may think fit.

3. This licence is subject to the rights of the holders of miners' rights or of mining leases now issued or hereafter to be issued to enter upon the allotment hereby licensed, and to search for gold, and to mine thereon, and to erect and occupy mining plant and machinery, without making any compensation to the licensee, his executors, administrators, or assigns, for surface or other damage.

4. Subject to these conditions, the licensee shall be entitled to use the land for the purpose for which this licence has been granted, until such land, or any part thereof, has been sold, leased, licensed, alienated, dealt with, or resumed as aforesaid, and thereupon all the interest of the licensee therein shall cease and be determined.

5. No land comprised in roads from time to time surveyed and marked out within the boundaries of the land comprised in this licence shall be deemed within its operation.

6. This licence shall entitle the holder thereof, during the period for which it is granted, to use the land therein comprised for depasturing purposes only; but shall not confer any right to build thereon, or to cultivate, or, without the permission of the Minister, fence any portion thereof, or construct a dam or tank.

6A. That in the event of the Minister granting permission to fence the whole or any part of this area, the licensee shall provide gates or slip panels in suitable places for the convenience of the public. No compensation will be allowed for fencing erected on boundaries of allotments alienated or in course of alienation.

That where improvements are authorized under section 189 of the Land Act 1901 the licensee shall notify, on completion, that such improvements have been made, otherwise the work will not be recognised.

7. The interest in this licence shall not be transferred without the consent of the Minister, and the payment of a fee of Ten shillings.

8. The licensee shall be liable to forfeiture if the licensee commit a breach or neglect to comply with these conditions.

9. The publication of a notice in the *Government Gazette*, purporting to declare that the Governor or Administrator, with the advice aforesaid, has forfeited this licence, shall be conclusive evidence that the licence is forfeited.

10. The ring-barking of the timber upon the land by the licensee is expressly forbidden; and he shall not be entitled to destroy or cut and take away any such timber.

11. Free access to water shall be kept open at all times for travelling and other stock and for persons desiring to take water for domestic purposes.

12. The licensee shall destroy all thistles on the land, and on the half width of the adjoining roads, and shall be responsible for the destruction of thistles under the Thistle Act 1890 in like manner as holders of freehold lands.

13. The licensee shall keep the land free from vermin; and, should he fail to do so, the licence shall be liable to forfeiture.

14. This licence is issued subject to the right of saw-millers to graze on this area such horses and bullocks as are actually used in connexion with their licensed operations on this land.

**Special Conditions.**

1. The period of occupation will be for eleven months—from 1st August, 1904, to 30th June, 1905.

2. The fee for the period from 1st August, 1904, to 30th June, 1905, for which the licence will be issued, and fee for licence, must accompany the tender, otherwise the offer of the next highest tenderer who complies with this condition may be accepted.

3. Tenders to be for so much per lot and block per annum.

4. Separate tenders must be lodged for each block.

5. Tenders to be indorsed—"Tender for Lot 1, Block 332," or "Lot 2, Block 8277," or "Lot 3, Block 8509," as the case may be.

6. The highest or any tender not necessarily accepted.

7. Tenderers must give their full name and ordinary postal address.

8. The areas are given as more or less, and all appropriated, alienated, or licensed land (if any) within the boundaries is excluded.

Plans can be seen and information may be obtained in this office.

JOHN MURRAY,

Commissioner of Crown Lands and Survey.

Department of Lands and Survey,  
Melbourne, 14th July, 1904.

**HAMILTON, ARARAT, CASTLEMAINE, ST. ARNAUD, AND MALLEE AND HORSHAM DIVISIONS.**

Lot 1, Block (No. 332)—4,000 acres, in Mount Cole State Forest, parishes of Glenpatrick, and Amphitheatre, recently licensed to G. Dunn. (South from Mount Lonarch).—(Forests, F.44007.)

Lot 2, Block (No. 8277)—6,500 acres, that portion of Lake Hindmarsh north of the 36th parallel of latitude, recently licensed, on behalf of residents of the district.—(Mallee, 2872/187.)

Lot 3, Block (No. 8503)—1,400 acres, parish of Glenalbyn, the remainder of Glenalbyn Timber Reserve east of the portion reserved for the production of Eucalyptus Oil.—(Castlemaine, 3280/187.)

Lot 4. Block (No. 8851)—48 acres, allotment 16, section B, Camping and Water Reserve, parish Bogalara.—(Hamilton, 1572/19.)

Lot 5. Block (No. 8852)—40 acres, Water Reserve, allotment 13, section 9A, parish of Witchipool.—(St. Arnaud, C.25341.)

Lot 6. Block (No. 8863)—104 acres, allotment 2, parish Lillimur, the portion of 102nd section reserve north of railway line, formerly licensed to J. W. McCallum.—(Horsham, 2635/123.)

MELBOURNE, BAIRNSDALE, OMEO, ALEXANDRA, AND BENALLA DIVISIONS.

Lot 7. Block (No. 8071)—40 acres, allotments 1 and 2, section V, parish Koo-wee-rup East, recently licensed to D. Gray.—(Swamps, 313/187.)

Lot 8. Block (No. 8360)—256 acres, allotment 63, parish Devon, recently licensed to J. C. Gay.—(Melbourne, 3367/187.)

Lot 9. Block (No. 8420)—18,850 acres, the whole of parish Nayook West excluding allotment 47 (Hird), on the north and Collin's timber area on south, and allotments 106 and 110, parish Jindivick, recently licensed to J. Middleton.—(Melbourne, 3585/187.)

Lot 10. Block (No. 8603A)—20,000 acres, the unoccupied Crown land in the parish French Island.—(Melbourne, 3774/187.) Note.—Licence renewable annually for three years.

Lot 11. Block (No. 8684)—3,000 acres, subdivision 7 of Victoria State Forest, the watershed of Mississippi Creek, parish Warburton.—(Melbourne, F.43884.) Note.—Licence may charge saw-millers and timber getters for the agistment of draught cattle up to 1s. per head per month.

Lot 12. Block (No. 8853)—112 acres, allotments 4c, 4e, 12f, 79A, and 79B, parish of Warburton, near Dr. Tremearne's land.—(Melbourne, G.1751.) Note.—Licence may charge saw-millers and timber getters for the agistment of draught cattle up to 1s. per head per month.

Lot 13. Block (No. 8854)—224 acres, allotments 203, 204, 205, 206, 207, 208, 212, 213, 214, 215, 216, 227, and 229, parish of Warburton, adjoining and south-east of the Public Park.—(Melbourne, G.1751.) Note.—Licence may charge saw-millers and timber getters for the agistment of draught cattle up to 1s. per head per month.

Lot 14. Block (No. 8855)—6,400 acres, the part of Victoria State Forest extension in the east and north of parish of Yuonga, bounded on west by allotment 52 (Ryan's grazing licence), on north by the M. and M. Board of Works area and the old boundary of the State Forest, and on the east and south by the surveyed and sold allotments in Yuonga.—(Melbourne, G.10542.) Note.—Licence may charge saw-millers and timber getters for the agistment of draught cattle up to 1s. per head per month.

Lot 15. Block (No. 8856)—12,000 acres, part of Wombat State Forest, the portion of parish of Coornmill south of Dividing Range and north of line running west from south-west angle of allotment 62b on Goodman's Creek, parish Bullengarook, to east boundary of parish Blackwood.—(Melbourne, 3584/187.)

Lot 16. Block (No. 8857)—100 acres, part of Wombat State Forest, south of allotment 65 and west of allotment 63, parish Colmadai, formerly licensed to J. Graham.—(Melbourne, 3356/187.)

Lot 17. Block (No. 8858)—2,900 acres, unoccupied Crown lands, parish Narracan, excluding river and creek reserves and Couville Township Reserve.—(Melbourne, 3871/187.)

Lot 18. Block (No. 8859)—200 acres, allotment 2, section B, parish Colquhoun, the western portion of Aboriginal Reserve.—(Bairnsdale, C.11298.)

Lot 19. Block (No. 8860)—488 acres, allotment 72, parish Terlite-Munjie, recently licensed to H. Brumley.—(Omeo, 259/187.)

Lot 20. Block (No. 8861)—368 acres, allotment 158, parish of Loyola, recently licensed to E. N. Peverill.

Lot 21. Block (No. 8862)—40 acres, the Crown lands between Reedy Creek and the 150-links road west of and adjoining the area licensed to T. Laidler, borough of Wangaratta.—(Benalla, H.61091.)

SUPPLEMENTARY LIST.

\*Lot 22. Block (No. 8786)—64 acres, portion of reclaimed Elwood Swamp, near the Red Bluff, St. Kilda, bounded by Barkly, Dickens, Mitford, and Glenhuntly streets and the drain.—(Melbourne, 3073/187.)

\*Lot 23. Block (No. 8787)—44 acres, portion of reclaimed Elwood Swamp, near the Red Bluff, St. Kilda, bounded by Glenhuntly and Barkly streets and the drain, excluding the Round Reserve.—(Melbourne, 3073/187.)

\*Note.—Alternative tenders will be received for the one or two lots, with the right of renewal for two years. Both lots are enclosed by fencing, and a deposit of £5 is required that it will be kept in repair.

Insolvency Notices.

INSOLVENCIES—MELBOURNE.

RETURN of Melbourne Insolvencies during the week ending the 11th day of July, 1904.

Date, Name, Trade, Address, Assignee.

5th July.

James Frederick Palmer, railway employe, Williamstown, Bailieu.

7th July.

Frederick Winterton, labourer, Cheltenham, Brown. Elizabeth Winter and Henrietta Robertson, boarding-house-keepers, Frankston, Shackell.

8th July.

Henry James Peters, plumber, Fitzroy, Bailieu.

11th July.

Isaac Newman Chapman, railway employe, Diggers' Rest, Shackell.

W. S. A. PONSFORD, Chief Clerk.

In the Court of Insolvency, Central District, at Melbourne.

NOTICE is hereby given that the estates of James Frederick Palmer, of Williamstown, railway employe; Frederick Winterton, of Cheltenham, labourer; Elizabeth Winter and Henrietta Robertson, of Frankston, boarding-house-keepers; Henry James Peters, of Fitzroy, plumber; Isaac Newman Chapman, of Diggers' Rest, railway employe, have been sequestrated, and that general meetings of creditors in the said estates will be held at the Insolvency Court Offices, the Law Courts, in the city of Melbourne, on Wednesday, the 20th day of July, A.D. 1904, at the hour of half-past Ten o'clock in the forenoon, for the election of trustees and for the other purposes mentioned in the 53rd section of the Insolvency Act 1890.

Dated at Melbourne this 11th day of July, A.D. 1904.

W. S. A. PONSFORD, Chief Clerk.

In the Court of Insolvency, Southern District, at Ballarat.

NOTICE is hereby given that the estate of John Joel Davies, of Sebastopol, bootseller, has been sequestrated, and that a general meeting of creditors in the said estate will be held at the Insolvency Court Offices, at Ballarat, on Thursday, the 21st day of July, A.D. 1904, at the hour of half-past Ten o'clock in the forenoon, for the election of trustees and for the other purposes mentioned in the 53rd section of the Insolvency Act 1890.

Dated at Ballarat this 11th day of July, A.D. 1904.

D. F. McGRATH, Chief Clerk.

In the Court of Insolvency, Bendigo.

NOTICE is hereby given that the estate of James Eddy, of Bendigo, miner, has been sequestrated, and that a general meeting of creditors in the said estate will be held at the Insolvency Court Offices, at Bendigo, on Friday, the 22nd day of July, A.D. 1904, at the hour of half-past Ten o'clock in the forenoon, for the election of trustees and for the other purposes mentioned in the 53rd section of the Insolvency Act 1890.

Dated at Bendigo this 11th day of July, A.D. 1904.

P. J. CONLON, Chief Clerk.

In the Court of Insolvency at Chiltern.

NOTICE is hereby given that the estate of Alfred George Mitchell, of Rutherglen, in Victoria, labourer, has been sequestrated, and that a general meeting of creditors in the said estate will be held at the Insolvency Court Offices, at Chiltern, on Friday, the 22nd day of July, A.D. 1904, at the hour of half-past Three o'clock in the afternoon, for the election of trustees and for the other purposes mentioned in the 53rd section of the Insolvency Act 1890.

Dated at Chiltern this 9th day of July, A.D. 1904.

W. F. RUSSE, Chief Clerk.

In the Court of Insolvency, Kerang.

NOTICE is hereby given that the estate of Samuel Argus, of Kerang, railway employe, has been sequestrated, and that a general meeting of creditors in the said estate will be held at the Insolvency Court Offices, at Kerang, on Thursday, the 21st day of July, A.D. 1904, at the hour of half-past Ten o'clock in the forenoon, for the election of trustees and for the other purposes mentioned in the 53rd section of the Insolvency Act 1890.

Dated at Kerang this 7th day of July, A.D. 1904.

M. J. RICE, Chief Clerk.

In the Court of Insolvency, Kyneton.

**NOTICE** is hereby given that the estate of Robert Sutherland, of Kyneton, railway employe, has been sequestrated, and that a general meeting of creditors in the said estate will be holden at the Insolvency Court Offices, at Kyneton, on Friday, the 22nd day of July, 1904, at the hour of half-past Ten o'clock in the forenoon, for the election of trustees and for the other purposes mentioned in the 53rd section of the *Insolvency Act 1890*.

Dated at Kyneton this 11th day of July, 1904.

P. BARTOLD,  
Chief Clerk.

In the Court of Insolvency at St. Arnaud.

**NOTICE** is hereby given that the estate of George Thompson, of St. Arnaud, labourer, has been sequestrated, and that a general meeting of creditors in the said estate will be holden at the Insolvency Court Offices, at St. Arnaud, on Monday, the 27th day of July, A.D. 1904, at the hour of half-past Ten o'clock in the forenoon, for the election of trustees and for the other purposes mentioned in the 53rd section of the *Insolvency Act 1890*.

Dated at St. Arnaud this 11th day of July, A.D. 1904.

W. A. L. FOSTER,  
Chief Clerk.

In the Court of Insolvency, Seymour.

**NOTICE** is hereby given that the estate of Richard Cass, late of Yea, ex railway employe, has been sequestrated, and that a general meeting of creditors in the said estate will be holden at the Insolvency Court Offices, at Seymour, on Wednesday, the 27th day of July, A.D. 1904, at the hour of half-past Ten o'clock in the forenoon, for the election of trustees and for the other purposes mentioned in the 53rd section of the *Insolvency Statute 1890*.

Dated at Seymour this 12th day of July, A.D. 1904.

J. A. COSTA,  
Chief Clerk.

**Private Advertisements.**

**RUSHWORTH WATERWORKS TRUST.—URBAN DISTRICT.**

**NOTICE** to owners of tenements in the undermentioned streets and roads and the private streets, lanes, courts, and alleys opening thereto:—

The main in the said streets and roads being laid down, the owners of all tenements situated as under are hereby required, on or before the 1st day of September, 1904, to cause a proper pipe and stop-cocks to be laid so as to supply water from the main pipe within such premises.

From the stand-pipe at W. Armstrong's; thence east 28½ chains along the Murchison-road.

By order,  
J. HOLDEN, Secretary.

8th July, 1904. 300

**CITY OF ST. KILDA.  
REGULATION No. 6.**

**NOTICE** is hereby given that the Council of the City of St. Kilda did, upon the 8th day of July, 1904, make and pass Regulation No. 6 of the said City, under the 1st section of Part 5 of the 13th Schedule to the *Local Government Act 1903*, No. 1893, in force in the City of St. Kilda by virtue of the provisions of By-law numbered 45 of the said City, for the purpose of further amending Regulation No. 2 (having reference to the regulation, &c., of buildings and to ruinous or dangerous buildings), by the excision of Orange-grove from the streets and portions of streets set forth in the First Schedule to Regulation No. 2 as streets in which only brick buildings are permitted to be erected.

Further, that the said Council did, upon the 4th day of July, 1904, confirm the resolution making such regulation.

A copy of the Regulation is open for inspection at the office of the Council, Town Hall, St. Kilda.

(SEAL) JOHN H. PITTARD, Mayor.  
JNO. N. BROWNE, Town Clerk.

Town Hall, St. Kilda, 8th July, 1904. 308

**SHIRE OF HOWQUA.**

**NOTICE OF INTENTION TO BORROW THE SUM OF £700 TO PAY OFF OVERDRAFT EXISTING ON THE 30TH SEPTEMBER, 1903.**

**TAKE** notice that the council of the shire of Howqua proposes to borrow the sum of £750 on the credit of the President, Councillors, and Ratepayers of the said shire by the issue of debentures bearing interest at the rate of four and a half (4½) per cent. per annum.

That the interest be payable in moieties half-yearly on the first day of September and the first day of March at the Colonial Bank of Australia Limited, Jamieson or Melbourne.

That the proposed loan be liquidated by periodical repayments on the first day of September, 1905, 1906, 1907, 1908, 1909, 1910, 1911, 1912, 1913, and 1914, at the Colonial Bank of Australia Limited, Jamieson or Melbourne.

By order,  
A. J. GRANT, Shire Secretary.

Shire Offices, Jamieson, 7th July, 1904. 297

**BOROUGH OF PORTLAND.**

**NOTICE** is hereby given that the Council of the Borough of Portland propose to borrow the sum of Eight hundred pounds (£800) on the credit of the Mayor, Councillors, and Burgesses of the said Borough, by the issue of thirty-two debentures of Twenty-five pounds (£25) each, bearing interest at the rate of four and a half per centum per annum.

That such debentures be payable on the first day of December, 1914, at the Bank of Victoria in Portland and Melbourne, and the interest thereon by half-yearly instalments on the first day of June and the first day of December in each year at the said Bank of Victoria in Portland and Melbourne.

That nine (9) per centum of the principal sum be invested annually in a Sinking Fund for the liquidation of the said loan.

That the purpose for which such loan is required, and to which the proceeds thereof shall be applied, is the liquidation in part of the overdraft due to the Bank of Victoria on the 30th day of September, 1903, a statement of which is open for inspection at the offices of the said Council, Town Hall, Portland, where the Council will meet on Wednesday, 17th August next, at half-past Seven p.m., for the purpose of adopting the provisions of the above notice.

By order,  
T. EDWARD C. HENRY, Town Clerk.

Town Hall, Portland, 7th July, 1904. 309

**SHIRE OF DUNMUNKLE.**

**THE** Council of the Shire of Dunmunkle has, by resolution adopted on the 20th day of June, 1904, in conformity with the powers conferred upon it by section 131 of the *Local Government Act 1903*, appointed the following polling places within the respective ridings of the Shire, viz.:—

**EAST RIDING.**

- Shire Offices, Rupanyup.
- State School, Rupanyup West (near Glyne's).
- State School, Rupanyup South.
- Mechanics' Hall, Lubeck.
- State School, Lallat North.
- State School, Lallat South.
- Mechanics' Hall, Banyena.

**NORTH RIDING.**

- State School, Minyip.
- State School, Burreroo.
- Mechanics' Hall, Laen.
- Coffey's Store, Kewell.
- State School, Coromby.
- State School (Keogh's), Rich Avon West.
- State School No. 2729, Kewell East.

**WEST RIDING.**

- Shire Hall, Murtoa.
- Annie Gellatly's Residence, Marna.

By order,  
CHARLES MACINTOSH, Shire Secretary.

311

**UNITED SHIRE OF MOUNT ALEXANDER.**

**By-LAW No. 7.**

A By-law of the United Shire of Mount Alexander, made under section 197 of the *Local Government Act 1903*, for regulating the speed of motor cars, motor cycles, and bicycles, and providing for the proper control and management thereof.

**IN** pursuance of the powers conferred by the *Local Government Act 1903*, the President, Councillors, and Ratepayers of the United Shire of Mount Alexander order as follows:—

1. No person shall ride, drive, or impel any motor car, motor cycle, or bicycle along any of the roads running through the townships of Fryerstown, Campbell's Creek, Vaughan, or Guildford at a greater speed than ten miles an hour, or along any other roads within the United Shire of Mount Alexander at a greater speed than sixteen miles an hour, without the permission, in writing, of the Council of the said Shire or the President thereof first had and obtained.

2. No person shall drive, ride, or impel any motor car, motor cycle, or bicycle along or across any footpath within the shire save across such footpath direct to or from any premises abutting thereon.

3. Every person driving, riding, or impelling any motor car, motor cycle, or bicycle during the hours between sunset and sunrise shall have a lamp attached to the front thereof, and keep the same lighted, so as to exhibit an adequate light in the direction in which such person is proceeding.

4. Every person driving, riding, or impelling any motor car, motor cycle, or bicycle shall keep the same upon the near or left-hand side of the road, and, whenever overtaking any waggon, cart, carriage, or other vehicle, or any horse or other beast of burden, such person shall keep to the right or off-side thereof, and any such person overtaking any waggon, cart, carriage, or other vehicle, or any horse or other beast of burden, or any foot passenger proceeding along the road, such person shall, within a reasonable distance from or before

passing such waggon, cart, carriage, or other vehicle, or such horse or other beast of burden, or such foot passenger, by sounding a bell or horn, give audible and sufficient warning of his or her approach.

5. In every case where a person driving or riding any motor car, motor cycle, or bicycle meets any horse or other beast of burden, and where such horse or other beast of burden shall become restive or alarmed, or shall cease to be under the due control of the person for the time being in charge thereof, the person driving or riding such motor car, motor cycle, or bicycle, shall dismount as speedily as possible, and shall continue dismounted so long as may be reasonably necessary.

6. Every person who shall commit a breach of this by-law shall for every such breach be liable to a penalty not exceeding Twenty pounds and not less than Five shillings.

Made and passed by the Council of the United Shire of Mount Alexander on 7th day of June, 1904.

Confirmed by the said Council on the 5th day of July, 1904.

303 (SEAL) CHAS. McELHINNEY, President.  
H. SNELL, Secretary.

## SHIRE OF MELTON.

## BY-LAW No. 21.

A By-law of the Shire of Melton, made under Section 197 of the *Local Government Act 1903*, for regulating the speed of motor cars, motor cycles, and bicycles, and providing for the proper control and management thereof.

IN pursuance of the powers conferred by the *Local Government Act 1903*, the President, Councillors, and Rate-payers of the shire of Melton order as follows:—

1. No person shall ride, drive, or impel any motor car, motor cycle, or bicycle along any of the roads or streets running through the township of Melton, Toolern, Battlejorrik, and that portion of Sunbury that is within the Melton shire at a greater rate than eight (8) miles per hour; or along any other roads or streets within the shire of Melton at a greater rate than sixteen (16) miles per hour without the permission, in writing, of the council of the said shire, or the President thereof first had and obtained.

2. No person shall ride, drive, or impel any motor car, motor cycle, or bicycle along or across any footpath within the shire save across such footpath direct to or from any premises abutting thereon.

3. Every person riding, driving, or impelling any motor car, motor cycle, or bicycle during the hours between sunset and sunrise shall have a lamp attached to the front thereof, and keep the same lighted so as to exhibit an adequate light in the direction in which such person is proceeding.

4. Every person driving, riding, or impelling any motor car, motor cycle, or bicycle shall keep the same upon the near or left-hand side of the road, and whenever overtaking any waggon, cart, carriage, or other vehicle, or any horse or other beast of burden such person shall keep to the right or off-side thereof, and any such person overtaking any waggon, cart, carriage, or other vehicle, or any horse or other beast of burden, or any foot passenger proceeding along the road, such person shall within a reasonable distance from or before passing such waggon, cart, carriage, or other vehicle, or such horse or other beast of burden or such foot passenger, by sounding a bell or horn, give audible and sufficient warning of his or her approach.

5. In every case where a person driving or riding any motor car, motor cycle, or bicycle meets any horse or other beast of burden, and where such horse or other beast of burden shall become restive or alarmed, or shall cease to be under the due control of the person for the time being in charge thereof, the person riding or driving such motor car, motor cycle, or bicycle shall dismount as speedily as possible, and shall continue dismounted so long as may be reasonably necessary.

Resolution for passing this by-law agreed to at a meeting of the council, held the 27th day of May, 1904, and confirmed this 24th day of June, 1904.

(SEAL) PETER ATLEY, President.  
E. C. KINNERSLY, Councillor.  
ROBERT HORNBUCKLE, Councillor.  
JAMES M. NICHINSON, Shire Secretary.

291

## DISSOLUTION OF PARTNERSHIP.

NOTICE is hereby given that the partnership lately subsisting between us, the undersigned William Burrow Cumming and William Peter Brisbane, carrying on business as graziers and dairymen at Pomborneit, under the style or firm of "Cumming and Brisbane," was, on the first day of July, 1904, dissolved by mutual consent; and business in future will be carried on by the said William Peter Brisbane alone, who will pay and discharge all debts and liabilities and receive all money payable to the said late firm.

Dated this first day of July, 1904.  
W. P. BRISBANE,  
WM. B. CUMMING.

Witness—LEONARD BUCKLAND, solicitor, Camperdown. 299

THE partnership heretofore subsisting between the undersigned, carrying on business as general carriers, at Korumburra, under the style of Joseph and Thomas Fowler, has been dissolved by mutual consent as from the first day of July, 1904. The said Thomas Fowler will continue to carry on the said business, and will receive all moneys owing to, and pay all debts owing by, the late partnership.

Dated at Korumburra this eleventh day of July, 1904.

JOSEPH FOWLER.  
THOMAS FOWLER.

Witness to both signatures—ROBT. G. SHEGOC, solicitor.  
Korumburra. 341

NOTICE is hereby given that the partnership lately subsisting between us, the undersigned Ella Georgina Geraldine Govett and Nellie June Clapp, carrying on business as milliners and dressmakers at Monahan's Buildings, 231 Flinders-lane, Melbourne, under the style or firm of "The Misses Govett and Clapp," has been dissolved by mutual consent as from the thirty-first day of May, One thousand nine hundred and four. The business of the late firm will continue to be carried on by the said Nellie June Clapp and May Elizabeth Clapp, under the style or firm of "The Misses Clapp," at the same address, who will receive all debts due to and pay all debts owing by the late firm.

Dated the 5th day of July, One thousand nine hundred and four.

ELLA GOVETT.  
JUNE CLAPP.

332

NOTICE is hereby given that Richard Maling Camp, of Myers-street, Geelong, in the State of Victoria, coach-builder, has, by deed dated the 6th day of July, 1904, conveyed and assigned all his estate, property, and effects to me, in trust for the benefit of all the creditors generally. All persons having claims against the estate are hereby required to send in their sworn proofs of debt to me by the 27th day of July, 1904, after which date I will distribute the trust funds among those persons only of whose claims I shall have had notice.

Dated this 13th day of July, 1904.

JAMES HANNEN, Trustee.

James Hannen, registered trustee and collector of accounts, Clarke Buildings, 430 Bourke-street, Melbourne. 333

THE partnership heretofore existing between George Sunderland and John Henry Sears, of Colac, store-keepers, carried on under the style of "Sunderland and Sears," has been dissolved this day by mutual consent. The business will be carried on by John Henry Sears alone, under the name of "Sunderland and Sears," and he will pay all debts due by and receive all moneys due to the late firm.

Dated 11th July, 1904.

GEORGE SUNDERLAND.  
JOHN HENRY SEARS.

Witness—JOHN ARTHUR C. FIRTH.  
Goddard and Firth, solicitors, Colac. 315

NOTICE is hereby given that the partnership heretofore subsisting between Henry Augustus Wentworth and Arthur John Hope, and carried on by them at 488 Bourke-street, Melbourne, in Victoria, as general and printers' engineers, under the style of "Wentworth and Hope," has been dissolved by mutual consent as from the 30th day of June, 1904. The said Henry Augustus Wentworth will continue to carry on the said business on his own account, the said Arthur John Hope having retired from the same.

Dated this 5th day of July, 1904.

H. A. WENTWORTH.

Witness to the signature of Henry Augustus Wentworth—W. H. LEWIS, solicitor, &c., Melbourne.

ARTHUR J. HOPE.

Witness to the signature of Arthur John Hope—H. F. A. GOURLAY, solicitor, Melbourne.  
W. H. Lewis, solicitor, 95 Queen-street, Melbourne. 329

In the matter of Part I. of the *Companies Act 1890*, and in the matter of the *Companies Acts*, and in the matter of BRAYBROOK IMPLEMENT COMPANY LIMITED.

NOTICE is hereby given that the creditors of the above-named company are required, on or before the 31st day of August, 1904, to send their names and addresses, and the particulars of their debts or claims, and the names and addresses of their solicitors (if any) to me, Leonard Richard Lloyd, the liquidator of the said company, at number 641 Bourke-street, Melbourne, the registered office of the company, and if so required by notice in writing from me, the said liquidator, are by their solicitors to come in and prove their said debts or claims at such time and place as shall be specified in such notice, or in default thereof they will be excluded from the benefit of any distribution made before such debts are proved.

Dated this 12th day of July, 1904.

LEONARD R. LLOYD, Liquidator.

Braham and Pirani, solicitors for the liquidator, Trustees Chambers, 412B Collins-street, Melbourne. 316

**McEVROY'S COMPANY NO LIABILITY (IN LIQUIDATION).**  
**THE** Schedules and Plan of Distribution is open in the office of the liquidator, 63 Queen-street, Melbourne, for inspection by the creditors of the company, and the claims therein mentioned will be paid at the said office after the lapse of fourteen days from the publication hereof.  
 Dated the sixth day of July, 1904.  
 HAL SHEPPARD, Liquidator.  
 H. C. Hamilton, 55 Market-street, Melbourne, solicitor for the liquidator. 330

Companies Acts 1896.—60 Victoria No. 1482.  
**CERTIFICATE OF COMPLIANCE WITH THE**  
**CONDITIONS OF SECTION 2.**  
**THIS** is to certify that, in my opinion, the Alexandra Ladies College Company Limited has, up to the date of this certificate, duly complied with all the requirements prescribed by Section 2 of the Companies Act 1896 relating to proprietary companies.  
 Dated this eighth day of July, One thousand nine hundred and four.  
 H. HOSKEN, Deputy Registrar-General. 333

**NOTICE** is hereby given that the registered office of Braybrook Implement Company Limited is now situated at Number 644 Bourke-street, in the City of Melbourne.  
 Dated this twenty-second day of June, 1904.  
 LEONARD R. LLOYD, Managing Director.  
 Braham and Pitani, 412a Collins-street, Melbourne, solicitors to the company. 298

**NOTICE.**  
**THE** registered office of The Australian Producers and Traders Ltd. is situate at 460-466 Flinders-lane, Melbourne.  
 P. N. FLYGER, Secretary. 331

**THE NOVELTY PAPER BOX COMPANY PROPRIETARY LIMITED.**  
**NOTICE** is hereby given that at a Special General Meeting of the shareholders held on the 3rd ult., resolutions were passed for (1) the voluntary winding up of the company; and (2) for the appointment of Alex. Cuthbert, 395 Flinders-lane, Melbourne, as liquidator. And further, that at a subsequent similar meeting held on the 28th ult., the foregoing resolutions were confirmed.  
 ALEXR. CUTHBERT, Liquidator. 234

In the matter of *The County Courts Act 1888*, and in the matter of the trusts of the will, dated the 17th day of March, 1898, of ANN GILL, late of Town End, Shelley, in the county of York, widow, deceased.  
**PURSUANT** to an order of the County Court of Yorkshire, holden at Huddersfield, England, made on the 27th January, 1904, Elizabeth Haigh, a niece of the above-named testatrix, Ann Gill, who is believed to have left Bristol, England, for Melbourne, Australia, in or about the year 1888, if living, is, and if she be dead, her husband or children, or any person claiming under her, him, or them, or any of them to be entitled to her share of and in the residuary trust estate of the said Ann Gill, deceased; or any part thereof, are required, on or before the 1st day of October, 1904, to come in and prove their claims at the said County Court, at Huddersfield; and in default thereof they will be peremptorily excluded from participating in or taking any share under the will of the said Ann Gill; and the 10th day of October, 1904, at Eleven o'clock in the forenoon, at the said Court, is appointed for hearing and adjudicating upon the claims.  
 Dated the 9th day of February, 1904.  
 CHAS. EDW. FREEMAN, Registrar. 340

**PURSUANT** to the *Trusts Act 1890*, notice is hereby given that all persons having any claims against the estate of William Barbour, late of Emu Creek, in the State of Victoria, farmer, deceased, intestate (who died on the 18th day of April, 1904, and letters of administration of whose estate were granted by the Supreme Court of Victoria, in its probate jurisdiction, on the 9th day of June, 1904, to The Sandhurst and Northern District Trustees, Executors, and Agency Company Limited, of View-street, Bendigo, in the said State), are required to send in particulars, in writing, of such claims to the said company, at the office of the undersigned, on or before the 13th day of August, 1904, after which last-mentioned date the said company will distribute the assets of the said deceased amongst the parties entitled thereto, having regard only to the claims of which it shall then have had notice; and the said company will not be answerable or liable for the assets, or any part thereof, so distributed to any person of whose claim it shall not then have had notice.  
 Dated this 12th day of July, 1904.  
 COHEN, KIRBY & WOODWARD, View-street, Bendigo, proctors for the said company. 307

**NOTICE TO CREDITORS.—RE MARY ELIZABETH RUTHERFORD, DECEASED.**  
**PURSUANT** to the provisions of the *Trusts Act 1890*, notice is hereby given that all persons having any claims against the estate of Mary Elizabeth Rutherford, late of Wilson-street, Brighton, in the State of Victoria, gentlewoman, deceased (who died on the nineteenth day of March, One thousand nine hundred and four, and probate of whose will was granted by the Supreme Court of Victoria, in its probate jurisdiction, on the first day of June, One thousand nine hundred and four, to Robert James Hay, of Goornong, in the said State, farmer, and Charles McLean, of Mortlake, in the said State, State school teacher), are hereby required to send particulars of such claims to the said Robert James Hay and Charles McLean, at the office of the undersigned, on or before the 31st day of July, One thousand nine hundred and four. And notice is hereby further given that after the last-mentioned date the said Robert James Hay and Charles McLean will proceed to distribute the assets of the said deceased amongst the parties entitled thereto, having regard only to the claims of which they shall then have had notice; and they will not be answerable or liable for the assets, or any part thereof, so distributed to any person of whose claim they shall then not have had notice.  
 Dated this 25th day of June, 1904.  
 T. W. WILSON, Modern Chambers, 317 Collins-street, Melbourne, solicitor and proctor for the said executors. 334

**PURSUANT** to the *Trusts Act 1890*, notice is hereby given that all creditors and other persons having any claims against the estate of Daniel Joseph Adair, late of Mlogi, farmer, deceased, intestate (who died on the twenty-sixth day of December, 1895, and letters of administration of whose estate were granted by the Supreme Court of Victoria, in the probate jurisdiction, to the Sandhurst and Northern District Trustees, Executors, and Agency Company Limited), are hereby required to send particulars of such claims to the said company, addressed to the care of its solicitors, the undersigned, within one month from the date of publication hereof, after the expiration of which time the said company will proceed to distribute the assets of the said deceased amongst the persons entitled thereto, having regard only to the claims of which it shall then have had notice; and that it will not be liable for the assets, or any part thereof, so distributed to any person of whose claim it shall not then have had notice.  
 Dated the sixth day of July, 1904.  
 CONNELLY, TATCHELL, & DUNLOP, Wellington-street, Kerang, solicitors for the said company. 295

54 Vict. No. 1060, Sec. 64.  
 1 Edw. VII. No. 1769, Sec. 4.  
**NOTICE.**  
**A** RULE to administer the estate of Joseph Morath, late of Water-street, Bendigo, watchmaker, deceased, intestate, who died on the 2nd September, 1903, has been granted to me, and creditors, next of kin, and all others having claims against the estate are required to send in particulars of their claims to the Curator of the Estates of Deceased Persons, New Zealand Chambers, 483 Collins-street, Melbourne, on or before the 13th August, 1904, or they may be excluded from the distribution of the estate when the assets are being distributed.  
 T. F. BRIDE,  
 Curator of the Estates of Deceased Persons.  
 Melbourne, 6th July, 1904. 290

54 Vict. No. 1060, Sec. 64.  
 1 Edw. VII. No. 1769, Sec. 4.  
**NOTICE.**  
**A** RULE to administer the estate of each of the under-mentioned deceased persons has been granted to me, and creditors, next of kin, and all others having claims against the estate of any of the persons so mentioned are required to send particulars of their claims to the Curator of the Estates of Deceased Persons, New Zealand Chambers, 483 Collins-street, Melbourne, on or before the 18th August, 1904, or they may be excluded from the distribution of the estate when the assets are being distributed:  
 JOHN REID, No. 40 Francis-street, Melbourne, ferryman, died 27th June, 1904.  
 GEORGE ALEXANDER, Four-mile, near Moonambel, miner, died 16th June, 1904.  
 GEORGE BURGHALL, Horsham, jockey, died 18th June, 1904.  
 JOHN BURNARD, Korumburra, dairyman, died 14th June, 1904.  
 T. F. BRIDE,  
 Curator of the Estates of Deceased Persons.  
 Melbourne, 11th July, 1904. 314



## Mining Notices

ROTARY HYDRAULIC GOLD MINING COMPANY  
NO LIABILITY, MAJORCA.

**A**N Extraordinary Meeting of Shareholders in the above company will be held at the company's office, Barker-street, Castlemaine, on Friday, 23rd July, 1904, at Two o'clock p.m.

## Business:

- To increase the capital of the company from £21,000 to £36,000 by the issue of 12,000 new shares of £1 each.
- To alter the rules of the company so as
  - To reduce the number of directors from 7 to 5, and to permit the reduced number of directors to be elected at a special meeting.
  - To enable the office of the company to be moved from Castlemaine to such place in Melbourne as the meeting or the directors from time to time may appoint.
  - To permit all future meetings of the company to be held at any place in Melbourne, and to make it unnecessary to advertise such meetings in a Castlemaine newspaper.
- To confirm the minutes of the meeting.

Also a special meeting of shareholders in the said company will be held at the place and on the day aforesaid, at half-past Two p.m.

## Business:

- To authorize the directors to dispose of the aforesaid issue of new shares, and of 12,000 shares now in the hands of the company.
- To confirm an agreement made by the directors of the company with respect to the said shares and the company's operations.
- To elect 5 directors.
- To confirm the minutes of the meeting.

81

W. LASCELLES, Manager.

NORTH LONG TUNNEL GOLD MINING COMPANY  
NO LIABILITY, WALTHAM.

**N**OTICE is hereby given that an Extraordinary Meeting of the above-named company will be held at the Board-room, (7th floor), Frell's Buildings, corner of Collins and Queen streets, Melbourne, on Thursday, the 23rd day of July, 1904, at a quarter past Twelve o'clock in the afternoon.

## Business:

To authorize the sale of the company's leases, machinery, mining easements, firewood, tramways, freehold land, and other assets, to the Long Tunnel Extended Gold Mining Company No Liability, for the sum of £7,500.

To authorize the directors to affix the company's seal to all such transfers, contracts, and other instruments, and to execute and do all such acts, deeds, and things as may be necessary to carry such sale into effect.

To authorize the directors, if they think necessary, to take proceedings to have the company wound up.

Dated this eleventh day of July, 1904.

826

THOS. HAMILTON, Manager.

BARTON QUARTZ COMPANY NO LIABILITY,  
BEAUFORT.

**N**OTICE.—An Extraordinary Meeting of the company and of the shareholders therein is hereby convened to be held on Thursday, 23rd day of July, 1904, at half-past One p.m., at Mechanics' Institute, Beaufort.

## Business:

To increase the capital of the company by increasing the amount payable in respect of each share in the company to such amount as may be decided on at such meeting.

To confirm the minutes of the meeting.

J. A. CHALK, Manager.

28 Lyliard-street, Ballarat.

310

ARRINO PROPRIETARY COPPER MINING COMPANY  
NO LIABILITY.

**N**OTICE is hereby given that an Extraordinary General Meeting of the above company will be held at the registered office, Lombard Buildings, 17 Queen-street, Melbourne, on Monday, 25th July, 1904, at Three p.m., for the transaction of the following business:—

1. To pass a resolution increasing the capital of the company to £210,000 by increasing the amount payable in respect of each share by One shilling.

2. To confirm the minutes of the meeting.

By order of the Board,

325

DAVID BLAIR, Manager.

SOUTH DEVONSHIRE MINING COMPANY  
NO LIABILITY.

**N**OTICE.—A Call (the 40th) of Threepence per share has been made on the capital of the above company, due and payable at the company's office, City Chambers, Bendigo, on Wednesday, 13th July, 1904.

305

J. HEMMING, Manager.

No. 94.—JULY 13, 1904.—7272.—5.

## Companies Act 1890.—Twelfth Schedule.

**I** THE undersigned, hereby make application to register the "Rathscar Quartz Mining Company" as a no-liability company under the provisions of Part II. of the Companies Act 1890.

- The name of the company is to be the "Rathscar Quartz Mining Company."
- The place of operations is at Rathscar (near Maryborough).
- The registered office of the company will be situated at Nolan-street, Maryborough.
- The value of the company's property, including claim and machinery, is £1,000.
- The number of shares in the company is Thirty thousand, of Five shillings each.
- The number of shares subscribed for is 30,000.
- The name of the manager is Robert John Crooks.
- The names and addresses and occupations of the shareholders, and the number of shares held by each at this date, are as below:—

William Robinson, Maryborough, ironfounder	...	1,000
Thomas Carthew Miners, Maryborough, accountant	...	1,000
William Francis Miller, Maryborough, medical practitioner	...	1,000
Ivor Davies, Maryborough, investor	...	1,000
William John Phelan, Maryborough, ironmonger	...	500
Robert John Crooks, Maryborough, sharebroker	...	1,000
Robert John Crooks (in trust for shareholders)	...	24,500

Dated this first day of July, 1904.

R. J. CROOKS, Manager.

Witness to signature—F. J. FIELD, J.P.

I, ROBERT JOHN CROOKS, do solemnly and sincerely declare that—

- I am the manager of the said intended company.
- The above statement is, to the best of my belief and knowledge, true in every particular. And I make this solemn declaration conscientiously believing the same to be true, and by virtue of the provisions of an Act of the Parliament of Victoria rendering persons making a false declaration punishable for wilful and corrupt perjury.

R. J. CROOKS.

Taken before me, at Maryborough, in the State of Victoria, this first day of July, 1904—F. J. FIELD, J.P. 304

## Twelfth Schedule, Act No. 1074.

WHEAL DOREY GOLD MINING COMPANY  
NO LIABILITY.

**I** THE undersigned, hereby make application to register the Wheal Dorey Gold Mining Company No Liability as a no-liability company under the provisions of Part II. of the Companies Act 1890.

- The name of the company is to be the "Wheal Dorey Gold Mining Company No Liability."
- The place of operations is at parish of Wombat, Daylesford.
- The registered office of the company will be situated at No. 317 Collins-street, Melbourne.
- The value of the company's property, including claim, is £1,500 (Fifteen hundred pounds).
- The number of shares in the company is Thirty-two thousand, of Two shillings and sixpence each.
- The number of shares subscribed for is Twenty-two thousand.
- The name of the manager is John Rogers May.
- The names and addresses and occupations of the shareholders, and the number of shares held by each at this date, are as below:—

Name, Address, Occupation	No. of Shares
James Sutherland Adamson, 57 Vale-street, St. Kilda, contractor	300
Angus McIntyre, 304 Carlisle-street, St. Kilda, contractor	300
John May, 317 Collins-street, Melbourne, mining agent	300
Richard Baker, Erin-street, Richmond, gentleman	300
Alfred Gurr, Swan-street, Richmond, mining investor	300
John Rogers May, 317 Collins street, Melbourne, manager (in trust for shareholders)	20,500
John Rogers May, 317 Collins-street, Melbourne, manager (in trust for company)	10,000
	32,000

Dated this eleventh day of July, 1904.

JOHN R. MAY, Manager.

Witness to signature—RICHARD BAKER, J.P.

I, JOHN ROGERS MAY, do solemnly and sincerely declare that—

- I am the manager of the said intended company.
- The above statement is, to the best of my belief and knowledge, true in every particular. And I make this solemn declaration conscientiously believing the same to be true, and by virtue of the provisions of an Act of Parliament of Victoria rendering persons making a false declaration punishable for wilful and corrupt perjury.

JOHN R. MAY.

Taken before me this eleventh day of July, 1904—RICHARD BAKER, J.P. 313

Companies Act 1890.—Twelfth Schedule.

THE ROUND HILL PROPRIETARY COMPANY  
NO LIABILITY.

I, THE undersigned, do hereby make application to register the Round Hill Proprietary Company as a no-liability company under the provisions of Part II. of the Companies Act 1890.

1. The name of the company is to be The Round Hill Proprietary Company No Liability.
2. The place of operations is at Round Hill, N.S.W.
3. The registered office of the company will be situated at 47 Queen-street, Melbourne.
4. The value of the company's property, including claim and machinery, is £10,000.
5. The number of shares in the company is 200, of £50 each.
6. The number of shares subscribed for is 145.
7. The name of the manager is John Brandon.
8. The names and addresses and occupations of the shareholders, and the number of shares held by each at this date, are as below:—

Name, Address, Occupation.	Number of Shares
Alfred Harvey, 48 William-street, Melbourne, merchant	3
Colin Templeton, 31 Queen-street, Melbourne, accountant	3
John Warren, Prospect, S.A., mine manager	4
James Grice, 325 Flinders-lane, Melbourne, merchant	5
William Jamieson, 31 Queen-street, Melbourne, grazier	2
John Brandon, 47 Queen-street, Melbourne, manager—	
In trust for shareholders	123
In trust for company	55
	200

JOHN BRANDON, Manager.

Dated this seventh day of July, 1904.  
Witness to signature—O. R. SNOWBALL, solicitor, Melbourne.

I, JOHN BRANDON, do solemnly and sincerely declare that—

1. I am the manager of the said intended company.
2. The above statement is, to the best of my belief and knowledge, true in every particular. And I make this solemn declaration conscientiously believing the same to be true, and by virtue of the provisions of an Act of the Parliament of Victoria rendering persons making a false declaration punishable for wilful and corrupt perjury.

JOHN BRANDON.

Taken before me, at Melbourne, this seventh day of July, 1904—O. R. SNOWBALL, a Commissioner of the Supreme Court of Victoria for taking affidavits. 321

Twelfth Schedule.

MORNINGTON GOLD MINING COMPANY  
NO LIABILITY.

I, THE undersigned, hereby make application to register the Mornington Gold Mining Company as a no liability company under the provisions of Part II. of the Companies Act 1890.

1. The name of the company is to be Mornington Gold Mining Company No Liability.
2. The place of intended operations is at Tubba Rubba, Balarrang.
3. The registered office of the company will be situated at 31 Queen-street, Melbourne.
4. The value of the company's property, including claim, is £2,500.
5. The number of shares in the company is Two thousand five hundred, of One pound each, fully paid up.
6. The number of shares subscribed for is 1,700.
7. The name of the manager is John Leahy.
8. The names and addresses and occupations of the shareholders, and the number of shares held by each at this date, are as follow:—

Names, Addresses, and Occupation.	Number of Shares
Walter Sully, investor, Melbourne	50
Arthur Barclay, merchant, Melbourne	50
A. Mandallberg, investor, Collingwood	50
R. F. Miller, warehouseman, Melbourne	50
Wm. Barclay, watchmaker, Melbourne	50
Wm. May, engineer, Richmond	50
Arthur Barclay, jun., jeweller, Melbourne	50
J. C. Draper, miner, Blackburn	50
T. Ritchie, miner, Melbourne	50
John Leahy, manager, Melbourne (in trust for shareholders)	1,250
John Leahy, manager, Melbourne (in trust for company)	800
	2,500

Dated this eleventh day of July, 1904.  
JOHN LEAHY, Manager.  
Witness to signature—GEO. W. WAMSLEY.

I, JOHN LEAHY, do solemnly and sincerely declare that—

1. I am the manager of the said intended company.
2. The above statement is, to the best of my belief and knowledge, true in every particular. And I make this solemn declaration conscientiously believing the same to be true, and by virtue of the provisions of an Act of Parliament of Victoria rendering persons making false declaration punishable for wilful and corrupt perjury.

JOHN LEAHY.

Taken before me, at Melbourne, this 11th day of July, 1904.—GEO. W. WAMSLEY, J.P. 327

Twelfth Schedule.

I, THE undersigned, hereby make application to register The Goldfields Consolidated Company No Liability as a no-liability company under the provisions of Part II. of the Companies Act 1890.

1. The name of the company is to be The Goldfields Consolidated Company No Liability.
2. The place of operations is at Diamond Hill, Bendigo.
3. The registered office of the company will be situated at Victoria Chambers, Bendigo.
4. The value of the company's property is £1,500.
5. The number of shares in the company is 40,000, of 10s. each.
6. The number of shares subscribed for is 40,000.
7. The name of the manager is Samuel Henry McGowan.
8. The names and addresses and occupations of the shareholders, and the number of shares held by each at this date, are as below:—

Name, Address, Occupation.	No. of Share
W. E. Ham, Bendigo, engineer	1,250
W. Hunter, Bendigo, grazier	2,000
S. H. McGowan, Bendigo, legal manager	2,250
W. J. Wood, Bendigo, sharebroker	425
W. Lunn, Bendigo, painter	1,000
W. H. Reed, Bendigo, baker	1,250
L. A. Samuels, Bendigo, general mining manager	600
S. H. McGowan, Bendigo, legal manager (in trust for shareholders)	31,225
	40,000

SAMUEL HENRY MCGOWAN, Manager.

Dated this 24th day of May, 1904.  
Witness to signature—GEORGE WILLAN.

I, SAMUEL HENRY MCGOWAN, do solemnly and sincerely declare that—

1. I am the manager of the said intended company.
2. The above statement is, to the best of my belief and knowledge, true in every particular. And I make this solemn declaration conscientiously believing the same to be true, and by virtue of the provisions of an Act of Parliament of Victoria rendering persons making a false declaration punishable for wilful and corrupt perjury.

S. H. MCGOWAN.

Taken before me, at Bendigo, this 24th day of May, 1904.—GEORGE WILLAN, J.P. 306

Twelfth Schedule.

BRENNAN'S HYDRAULIC TIN MINING COMPANY  
NO LIABILITY.

I, THE undersigned, hereby make application to register the Brennan's Hydraulic Tin Mining Company No Liability as a no-liability company under the provisions of Part II. of the Companies Act 1890.

1. The name of the company is to be Brennan's Hydraulic Tin Mining Company No Liability.
2. The place of operations (or intended operations) is at Copes Creek, near Inverell, New South Wales, or elsewhere.
3. The registered office of the company will be situated at 31 Queen-street Melbourne.
4. The value of the company's property, including claim, is Eleven hundred and twenty-five pounds stg. (£1,125).
5. The number of shares in the company is Ten thousand, of Five shillings each.
6. The number of shares subscribed for is Ten thousand.
7. The name of the manager is Arthur Stoughton Bloomfield.
8. The names and addresses and occupations of the shareholders, and the number of shares held by each at this date, are as follow:—

Names, Addresses, and Occupations.	Number of Shares
George B. B. Elliott, Old Exchange, Collins-street, Melbourne, investor	100
Edwin W. Wintle, 30 Queen-street, Melbourne, gentleman	100
James B. Hickie, Old Exchange, Collins-street, Melbourne, gentleman	100
Andrew Loughnan, 60 Queen-street, Melbourne, agent	100
Thomas G. Cue, c/o Reuter's Agency, Melbourne, miner	100
Arthur Stoughton Bloomfield, incorporated accountant, 31 Queen-street, Melbourne (in trust for shareholders)	9,500
	10,000

Dated this 8th day of July, 1904.  
A. S. BLOOMFIELD, Manager.  
Witness to signature—C. M. HOPKINSON, 31 Queen-street Melbourne.

I, ARTHUR STOUGHTON BLOOMFIELD, do solemnly and sincerely declare that—

1. I am the manager of the said intended company.
2. The above statement is, to the best of my belief and knowledge, true in every particular. And I make this solemn declaration conscientiously believing the same to be true, and by virtue of the provisions of an Act of Parliament of Victoria rendering persons making false declaration punishable for wilful and corrupt perjury.

A. S. BLOOMFIELD.

Taken before me, at Melbourne, this 8th day of July, 1904.—W. H. ALLARD, J.P. 320

**STAR OF THE EAST COMPANY NO LIABILITY,  
REDAN, SEBASTOPOL.**

**S**HARES forfeited for non-payment of the 152nd (June) call of Sixpence per share will be sold by public auction, at the Stock Exchange, Collins-street, Melbourne, on 26th July, at half-past Twelve p.m., unless previously paid on.  
E. W. SPAIN, Manager.  
56 Market-street. 323

**BIRTHDAY TUNNEL NORTH COMPANY  
NO LIABILITY.**

**N**OTICE.—All shares on which the 1st call of One penny per share, due 11th May, 1904, remains unpaid are forfeited, and will be sold by public auction, at the Mining Exchange, Ballarat, on Thursday, 21st July, 1904, at half-past Twelve o'clock p.m., unless previously redeemed.  
J. H. DILL, Manager.  
42 and 43 Mining Exchange, Ballarat. 324

**THE NEW ARGUS GOLD FINDING COMPANY  
NO LIABILITY.**

**A**LL shares in the above company on which the 35th call of Sixpence per share (due 8th June, 1904) remains unpaid will be positively sold by public auction, at the Victoria Hotel, Bendigo, on Saturday, 16th July, 1904, at Four o'clock p.m.  
W. B. WALKER, Manager.  
342

**AMALGAMATED SCOTCHMANS AND PERTHSHIRE  
COMPANY NO LIABILITY.**

**N**OTICE.—Shares of the above company forfeited for non-payment of the 4th call of Twopence (2d.) will be sold by public auction, at the Commercial Hotel, Stawell, at Four o'clock p.m., on Monday, the 25th July, 1904:—Nos. 1 to 50,000, exclusive of the shares on which the call has been paid.  
WILLIAM CAHILL, Manager. 343

**HORWOODS AND BURROWES UNITED GARDEN  
GULLY GOLD MINING COMPANY NO LIABILITY.**

**N**OTICE.—Jas. Andrew & Co. will sell by public auction, at the Victoria Hotel, Bendigo, on Saturday, 23rd July, 1904, at Four p.m., all shares, from 1 to 48,000 inclusive, on which the 24th call of Threepence per share, or any previous call, remains unpaid.  
CHRISTOPHER MOORE, Manager.  
312

**BROWNING'S LUCK GOLD MINING COMPANY  
NO LIABILITY, ST. ARNAUD.**

Registered Office: 121 Queen-street, Melbourne.  
**N**OTICE is hereby given that all shares in the above-named company on which the 44th call of Fivepence per share, due on the 9th of March, 1904 (or all previous calls remaining unpaid), will be sold by public auction, without further notice, by Mr. W. H. Allard, at the Stock Exchange Hall, Collins-street, Melbourne, on Saturday, 23rd July, 1904, at Twelve o'clock noon.  
FRANK P. BURGESS, Manager.  
319

**Insolvency Notices.**

The Insolvency Acts.—In the Court of Insolvency, Central District.—In the matter of WILLIAM FREDERICK BEVAN, of Holmes-street, East Brunswick, labourer.

**T**HE above-named William Frederick Bevan intends to apply to the Court of Insolvency, at Melbourne, on the fifth day of August, 1904, at Ten o'clock in the forenoon, for a certificate of discharge pursuant to the provisions of the Insolvency Acts.

Dated the 12th day of July, 1904.  
WILLIAM FREDERICK BEVAN,  
the above-named insolvent. 322

The Insolvency Acts.—In the Court of Insolvency at Melbourne.—In the matter of the application of HAROLD HERBERT SHERLOCK, to be registered under section 17 of the Insolvency Act, 1897.

**T**AKE notice, that I, Harold Herbert Sherlock of Queen-street, Melbourne, accountant, intend to apply to the Court of Insolvency, at Melbourne, on the twenty-ninth day of July, 1904, at half-past Ten o'clock in the forenoon, to be registered as qualified to be appointed to the office of trustee under the Insolvency Acts, pursuant to sub-section 1 of section 17 of the Insolvency Act 1897.

Dated the 11th day of July, 1904.  
HAROLD H. SHERLOCK.  
NOTE.—Any person may, without notice, oppose this application. 325

The Insolvency Acts.—In the Court of Insolvency.—In the matter of the assigned estate of ALEXANDER ANDREW LEITHHEAD, trading as "A. Leithhead," of Bunyip, in the State of Victoria, storekeeper.

**A** FIRST Dividend is intended to be declared in the matter of above-named, whose estate was assigned on the 30th day of April, 1904. Creditors who have not proved their debts by the 27th day of July, 1904, will be excluded from this dividend.

Dated this 12th day of July, 1904.  
THOS. J. DAVEY, Trustee.  
Davey, Flack, and Co., incorporated accountants, 9 Queen-street, Melbourne. 336

The Insolvency Acts.—In the Court of Insolvency, Southern District.

**A** FIRST Dividend is intended to be declared in the matter of Andrew William Geddes, of Berringa, chemist, whose estate was sequestrated on the 3rd day of June, 1904. Creditors who have not proved their debts by the 25th day of July, 1904, will be excluded.  
Dated this 12th day of July, 1904.

A. S. BLOOMFIELD, Trustee.  
A. S. Bloomfield, incorporated accountant, 31 Queen-street, Melbourne. 317

The Insolvency Acts.

**A** FIRST and Final Dividend is intended to be declared in the matter of William Charles Dempsey, of Mardan, in the State of Victoria, grazier, whose estate was assigned on the 26th day of June, 1903. Creditors who have not proved their debts by the 30th day of July, 1904, will be excluded.  
Dated this 6th day of July, 1904.

HUGH MCCARTIN, Trustee, Leongatha. 337

The Insolvency Acts.

**A** FIRST and Final Dividend is intended to be declared in the matter of Robert Purves, of Carlton, grocer, whose estate was assigned on the thirty-first day May, 1904. Creditors who have not proved their debts by the twenty-third day of July, 1904, will be excluded.  
Dated this 8th day of July, 1904.

EDWARD W. SMAIL, Trustee, Broken Hill Chambers, 31 Queen-street, Melbourne. 318

The Insolvency Acts.—In the Court of Insolvency at Hamilton.—In the assigned estate of FRANCIS FREDERICK PEARSE, of Hamilton, in the State of Victoria, storekeeper.

**A** SECOND and Final Dividend is intended to be declared in the matter of abovenamed, whose estate was assigned on the 24th May, 1904. Creditors who have not proved their debts by the 27th day of July, 1904, will be excluded from this dividend.  
Dated this 12th day of July, 1904.

THOS. J. DAVEY, Trustee.  
Davey, Flack, and Co., incorporated accountants, 9 Queen-street, Melbourne. 335

**Impoundings.**

**B**ALLARAT.—Impounded at Ballarat City Pound.

1 chestnut horse, star, hind feet white, like W near shoulder  
If not claimed and expenses paid, to be sold on 4th August, 1904.

C. DOUGLAS SCADDEN,  
Poundkeeper. 311—3/6

**B**ALLARAT.—Impounded at Ballarat Shire Pound.

1 red and white heifer calf  
1 red and white bull calf  
1 red bull calf, short tail  
1 red bull calf, star

If not claimed and expenses paid, to be sold on 10th August, 1904.

GEO. BROWN,  
Poundkeeper. 315—5/3

**B**EAUFORT.—Impounded at Beaufort.

1 bay filly, white on near hind and off fore feet, like 27 near neck

If not claimed and expenses paid, to be sold on 6th August, 1904.

W. G. STEVENS,  
Poundkeeper. 296—4/1

**C**ARLSRUHE.—Impounded at Carlsruhe Pound, 5th July, 1904, by Inspector Ward.

1 chestnut horse, hump off front foot, white face, off hind foot white, saddle marked, blind eye, no visible brand

If not claimed and expenses paid, to be sold on 1st August, 1904.

WILLIAM MURPHY,  
Poundkeeper. 293—4/8

**C**HARLTON.—Impounded at Charlton, 8th July, 1904, by Mr. Alex. Stewart, of Yeungroon. Trespass, 5s.

1 bay gelding (hack), star on forehead, branded P near shoulder

If not claimed and expenses paid, to be sold on 3rd August, 1904.

JAMES HURST,  
Poundkeeper. 301—4/1

**DENNINGTON.**—Impounded at Dennington.  
 1 red cow, no visible brand, tops off both ears  
 1 red cow, branded like C off rump  
 If not claimed and expenses paid, to be sold on 4th August, 1904.  
 P. L. MAHONY,  
 Poundkeeper.  
 302—4/1

**MOUNT MORIAC.**—Impounded at Mount Moriac, by Shire Inspector.  
 1 red cow, white on belly, no visible brand  
 If not claimed and expenses paid, to be sold on 3rd August, 1904.  
 E. GURRIE,  
 Poundkeeper.  
 292—4/1

**RAMID HILL.**—Impounded at Pyramid Hill, 6th July, 1904.  
 1 spotted steer, slit off ear, no visible brand  
 1 spotted heifer, slit off ear, no visible brand  
 If not claimed and expenses paid, to be sold on 29th July, 1904.  
 L. O'DWYER,  
 Poundkeeper.  
 359—4/8

**POUNDKEEPERS' REMITTANCES.**

THE GOVERNMENT PRINTER acknowledges the receipt of the undermentioned sums:—

1904.	£	s.	d.
July 8.—J. Murray	...	...	...
July 8.—W. G. Stevens	...	...	...
July 11.—P. L. Mahony	...	...	...
July 12.—L. O'Dwyer	...	...	...

ROBT. S. BRAIN,  
 Government Printer.

Melbourne, 13th July, 1904.

**AGENTS FOR "GOVERNMENT GAZETTE."**

THE following have been appointed Agents to receive Advertisements and Subscriptions for the *Government Gazette*:—

- MESSRS. GORDON & GOTCH, News Agents, Queen-street, Melbourne, and George-street, Sydney;
- ARMSTRONG'S ADVERTISING AGENCY, R. Donaldson, Manager, "The Block," Elizabeth-street, Melbourne;
- MR. H. BYRON MOORE, The Exchange, 369 Collins-street, Melbourne;
- MESSRS. ARNALL & JACKSON, 478 Collins-street, Melbourne;
- MESSRS. HARSTON, PARTRIDGE, & CO., 452 Chancery-lane, Melbourne;
- MR. HY. M. COLLINS, Manager Reuter's Telegram Co. Limited, 361 Collins-street, Melbourne;
- GEO. ROBERTSON & CO., Little Collins-street, Melbourne;
- MR. M. L. HUTCHINSON, 305 and 307 Little Collins-street, Melbourne;
- MR. H. L. JONES, South Melbourne;
- MR. WM. HAMPTON, View Point, Bendigo;
- MR. A. M. ARMSTRONG, Bendigo;
- MR. J. TREVEAN, Eaglehawk;
- MR. HENRY FRANKS, Bookseller and Stationer, Market-square, Geelong;
- MRS. R. BADE, Tobacconist, Sturt-street, Ballarat;
- MESSRS. J. N. GEARING & CO., Maryborough;
- MR. M. K. ARMSTRONG, Kyneton;
- MR. J. C. ROYCRAFT, Creswick;
- MR. WILLIAM BICKERTON, Wangaratta;
- MR. HENRY KENT, Maldon;
- MR. C. A. AKINS, Stawell;
- MR. W. J. PARKER, Dunolly;
- MR. HENRY GEORGE Castlemaine;
- MR. E. BOWEN, Sale;
- MR. JOHN CANNON, Ararat;
- MR. H. G. MARSDEN, Omeo;

- MR. W. W. MORTON, Korumburra;
  - MR. W. R. LIDSTON, Bairnsdale;
  - MR. W. BLACKBAND, Clunes;
  - MR. R. M. KLUNDER, Charlton;
  - MR. F. CATFORD, Pall Mall, Bendigo;
  - MESSRS. ROBT. A. THOMPSON & CO., 362 Little Collins-street, Melbourne.
- A copy of the *Gazette* filed at each place for public reference.

**THE VICTORIA GOVERNMENT GAZETTE.**

**SUBSCRIPTIONS.**—The Subscription, including Postage, is £1 8s. 4d. per annum, or 7s. 1d. per quarter, payable in advance.

Subscriptions are required to commence and terminate with a month.

A lesser period than three months cannot be subscribed for.

Subscribers do not receive the Acts of Parliament with the *Gazette*.

ADVERTISEMENTS are charged at the rate of SEVENPENCE per line throughout.

The Title (ES Reward, Dissolution of Partnership, &c.) forms one or more lines, as a heading.

On an average, ten words make a line, but for the description of a brand consisting of more than one letter, &c., placed perpendicularly, thus, B, each additional letter under the first is charged as a line.

Every Signature must likewise be counted as a line.

The final words of a paragraph, though only a portion of a line, must be counted as one line.

Signatures (in particular) and Proper names must be written very plainly in the text; ONE SIDE ONLY of each slip of paper should be WRITTEN UPON.

ALL DOCUMENTS illegibly written will be returned unpublished, and, where brands occur unprovided for by the ordinary letters of the alphabet, a worded explanatory description must be furnished.

THE GOVERNMENT GAZETTE is published on WEDNESDAY EVENING in each week, and Notices for insertion must be received by the Government Printer on or before TWO o'clock of the day preceding the day of publication.

Single copies of the GOVERNMENT GAZETTE are Sixpence, posted Sixpence halfpenny, each.

N.B.—All Gazettes prior to 1st January, 1872, are One shilling and sixpence, posted One shilling and sixpence halfpenny, each.

\* \* ALL PAYMENTS ARE REQUIRED IN ADVANCE. Remittances should be made by postal note, money order, or draft in favour of the Government Printer. Advertisements unaccompanied by a remittance sufficient to cover the cost of insertion will be returned unpublished.

All communications should be addressed to "The Government Printer, Melbourne."

**CONTENTS.**

	PAGE
Appointments	2173
Bank returns	2175
Certificates— <i>Marine Act 1890</i>	2174
Contracts	2185
Courts	2226
Estates of deceased persons	2188
Government notices	2173
Impoundings	2239
Income Tax Acts—Notice to pay tax	2173
Insolvency notices	2233, 2239
Lands	2196
Mallee notices	2222
Mining	2174, 2237
Notices to Mariners	2189
Orders in Council	2195
Private advertisements	2234
Public service notices	2173
Railways	2191
Tenders	2230
Trade marks	2192