



# VICTORIA GOVERNMENT GAZETTE

Published by Authority.

[Registered at the General Post Office, Melbourne, for transmission by post as a newspaper.]

No. 16.]

TUESDAY, JANUARY 18.

[1916.]

## NOTICE OF PROPOSED DEDICATION OF AN AREA OF CROWN LANDS AS PERMANENT FORESTS AND TIMBER RESERVES.

NOTICE is hereby given that, after the expiration of one (1) month following the first publication of this notice in the *Victoria Government Gazette*, it is intended, in pursuance of the provisions of Section 20 of the *Forests Act 1915*, to move His Excellency the Governor in Council to dedicate as Permanent Forests and Timber Reserves respectively, the area of Crown lands described in the accompanying Schedule (No. 21).

T. LIVINGSTON,  
Minister of Forests.

W. HUTCHINSON,  
Minister of Lands.

State Forests Department,  
Melbourne, 10th January, 1916.

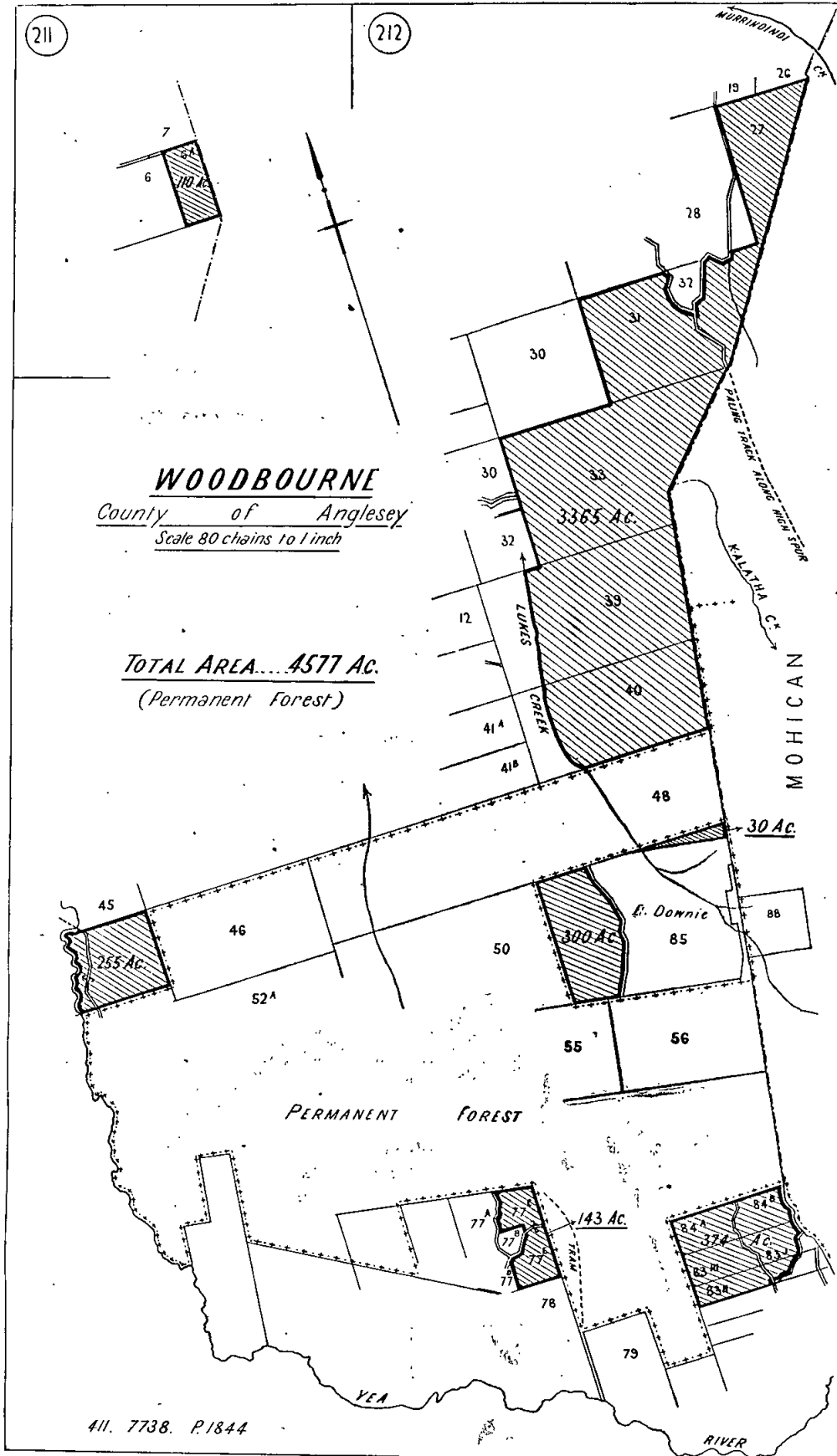
### SCHEDULE No. 21.

NOTE.—Areas given in the columns and on diagrams are approximate.

Diagram.	Correspondence Numbers.		Parish.	Plan.	County.	Area in Acres.	
						Permanent Forest.	Timber Reserve.
211-12	411	1844	Woodbourne .. ..	507A-B	Anglesey .. ..	4,577	
213-14	7740	6018	Sandhurst .. ..	402A-B	Bendigo .. ..	187	
220	7731	3255	Jallukur .. ..	231	Borong .. ..	930	
220	7734	3250	Willam .. ..	496	" .. ..	2,596	
215-16	7735	3249	Boroka .. ..	67	" .. ..	1,028	710
217	7735	3383	Burrong North .. ..	97	" .. ..	970	
218	7735	3383	Burrong South .. ..	97	" .. ..	320	
219	7735	3384	Jalur .. ..	G. 5-6	" .. ..	1,090	
219	7735	3377-83	Mirranatwa .. ..	305A	" .. ..	2,660	
221	7737	G.28580	Yuonga .. ..	534	Evelyn .. ..	84	
222	2886	6100	Timberoo .. ..	53	Karkaroc .. ..		3,908
223	7739	6702	Echuca North .. ..	K2	Rodney .. ..		90
224	70603	6700	Toolamba .. ..	449	" .. ..	57	
225	70665	2394	Maldon .. ..	292	Talbot .. ..	47	
266	7733	5131	Tanjil East .. ..	426A-B	Tanjil .. ..		103
						14,546	4,811

	Acres.
Permanent Forest .. ..	14,546
Timber Reserve .. ..	4,811
Total Area .. ..	19,357

PROPOSED ADDITIONS TO STATE FORESTS.—DIAGRAMS TO ACCOMPANY SCHEDULE No. 21.

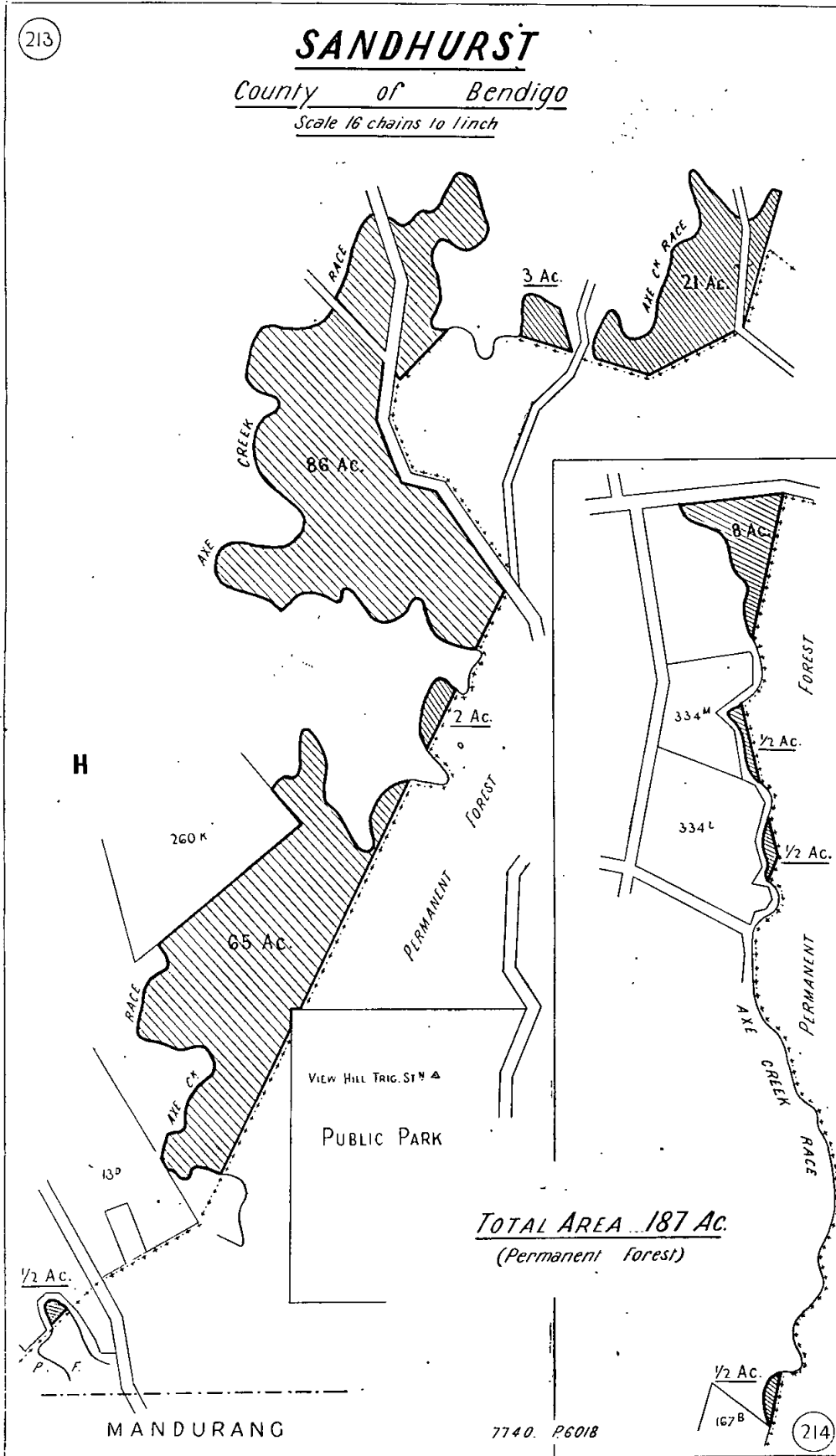


213

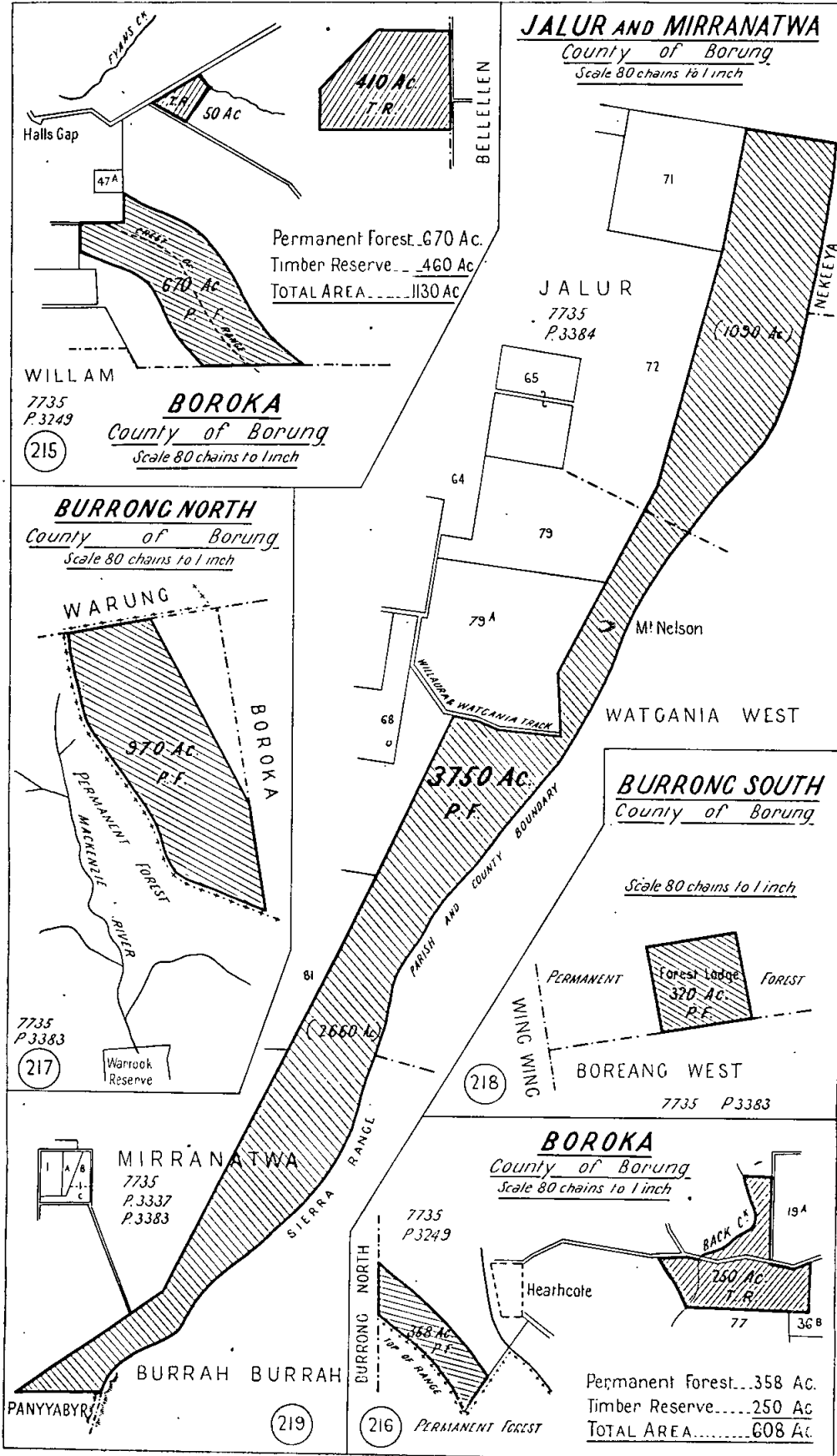
# SANDHURST

County of Bendigo

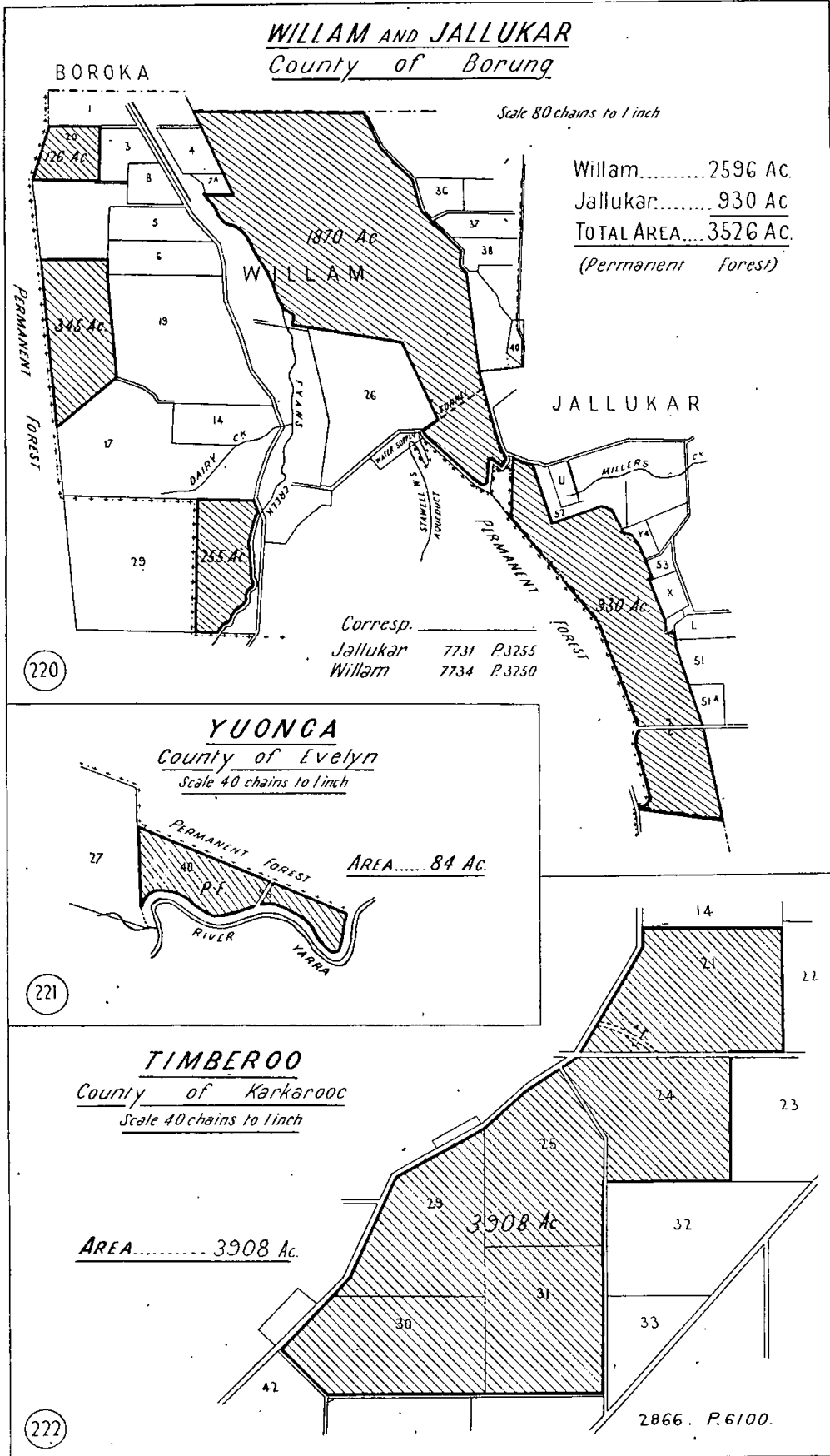
Scale 16 chains to 1 inch



PROPOSED ADDITIONS TO STATE FORESTS.—DIAGRAMS TO ACCOMPANY SCHEDULE No. 21—continued.



PROPOSED ADDITIONS TO STATE FORESTS.—DIAGRAMS TO ACCOMPANY SCHEDULE No. 21—continued.



PROPOSED ADDITIONS TO STATE FORESTS.—DIAGRAMS TO ACCOMPANY SCHEDULE No. 21—continued.

