


[1757]



VICTORIA GOVERNMENT GAZETTE

Published by Authority.

[Registered at the General Post Office, Melbourne, for transmission by post as a newspaper.]

No. 94.]

SATURDAY, APRIL 29.

[1916.

STATE FORESTS DEPARTMENT.

LAND DEDICATED AS PERMANENT FORESTS AND TIMBER RESERVES.

At the Executive Council Chamber, Melbourne, the fourteenth day of March, 1916.

PRESENT:

His Excellency the Governor of Victoria.

Sir A. J. Peacock
Mr. McLeod

Mr. Hagelthorn
Mr. Livingston.

HIS Excellency the Governor of the State of Victoria, with the advice of the Executive Council thereof, in pursuance of the provisions of section 20 of the *Forests Act 1915*, and upon the recommendation of the Minister of Forests, doth by this Order dedicate as Permanent Forests and Timber Reserves respectively the land described hereunder, that is to say:—

SCHEDULE No. 19.

NOTE.—The areas given in the columns and on the diagrams are approximate.

Diagram.	Correspondence Numbers.		Parish.	Plan.	County.	Area in Acres.	
						Permanent Forest.	Timber Reserve.
139	800	1842	Buxton	100	Anglesey	491	
140	407	1843	Murrindindi	339	"	1,968	
146	551	1838	Niagaroon	359	"	220	
142-3	68199	3704	Boorhaman	60	Bogong	80	
144	61624	H.79778	Mudgegonga	332	"	700	
145	2461	4883	Tallandoon	421	"		1,000
147	6973	V.63199	Wail	164	Borong	248	
148	77333	289	Drung Drung	L ¹	"	60	
152	6989	524	Panyule	381	Dalhousie	504	
149, 150-1	70408	519	Warrowitue	482	"	840	
154	3094	6222	Wandiligong	470	Delatite		340
153	1610	3378	Panyyabyr	G ¹	Dundas	2,000	
155-7	548	1847	Warburton	474	Evelyn	449	

SCHEDULE No. 19—continued.

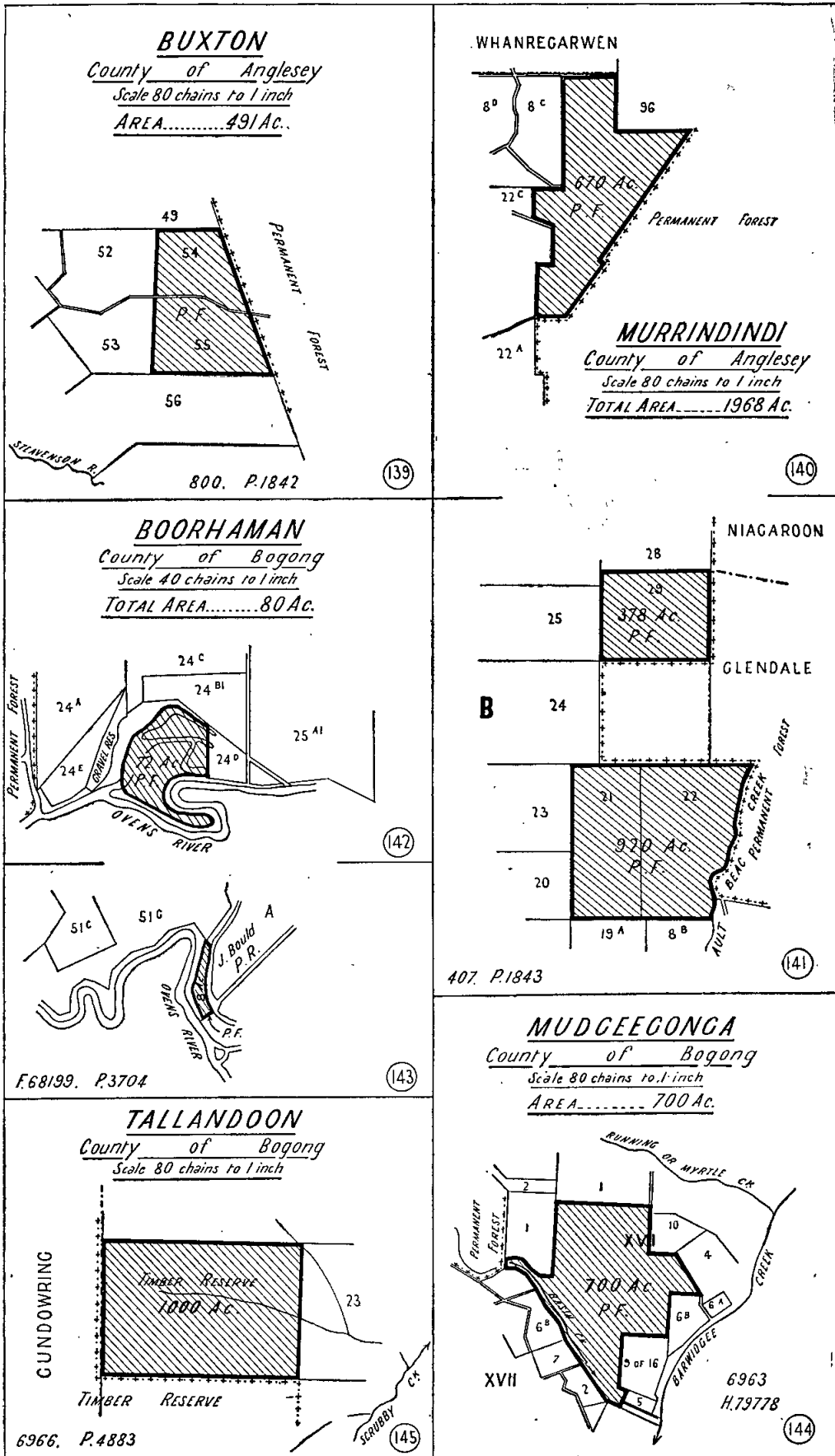
Diagram.	Correspondence Numbers.		Parish.	Plan.	County.	Area in Acres.	
						Permanent Forest.	Timber Reserve.
158-9	70311	6969	Bealiba	35	Gladstone	1,473	
160	804	2489	Wabdallah	336	Grant		390
161	806	2487	Murghoboluc	336	"		456
162-3	410	1675	Bungal	87	"	1,412	30
163	410	1675	Ballark	17	"	662	
164	70691	2618	Dordidwarrah	M ³	"	720	
165	70460	1229	Enfield	183	Grenville	620	
166	63967	5733	Scarsdale	404B	"	20	
167	70751	2927	Coradjil	145	Hoytesbury		1,470
168	70323 W. 30873		Dalyenong	153	Kara Kara	356	
169	6984	6693	Kialla	252	Moirra	140	
170	77067	3084	Glenclg	202	Normanby	421	
174-5	70660	2323	Annya	8	"	5,020	
171	70660	2323	Curraurt	A ²	"	1,844	
173	70660	2323	Myamyn	A ²	"	4,266	
177	70658	2322	Gorae	212	"	1,895	
172	70658	2322	Heywood	223	"	1,224	
176	6968	3254	Wataepoolan	483A	"		640
178	70730	2930	Kaanglang	239	Polwarth	657	
179	77377	2931-2	Otway	377	"	215	
153	1610	3378	Burrah Burrah	95	Ripon	1,768	
180	3016	3372/47	Whroo	495	Rodney	20	
182	70478	1309	Bung Bong	90	Falbot	31	190
181	70611	2238	Castlemaine	118A	"	26	
183	70611	2238	Walmer	118A	"	163	
184	70612	2239	Drummond	167	"	945	
185 } 185A }	70480	1310	Caralulup	108	"		839
188-9	70513 W. 28004		Maryborough	298A-B	"	1,268	
187	2884	6220	Ensay	E ¹	Tambo	1,300	
186	2884	6220	Tongio-Munjie East	E ¹	"	180	
193	6995	6181	Coongulla	B ⁹	Tanjil	3,080	
193	6995	6181	Monomak	B ⁹	"	3,970	
193	6995	6181	Wa-do-lock	464A-B	"	7,404	
191	6964	3252-3	Pigick	P ¹	Wecah		595
190	6964	3252-3	Nanowie	P ¹	"		372
192	6964	3252-3	Kurnbrunin	P ¹	"		803
						48,660	7,125

Area Permanent Forest	Acres.	48,660
Area Timber Reserve		7,125
Total Area		<u>55,785</u>

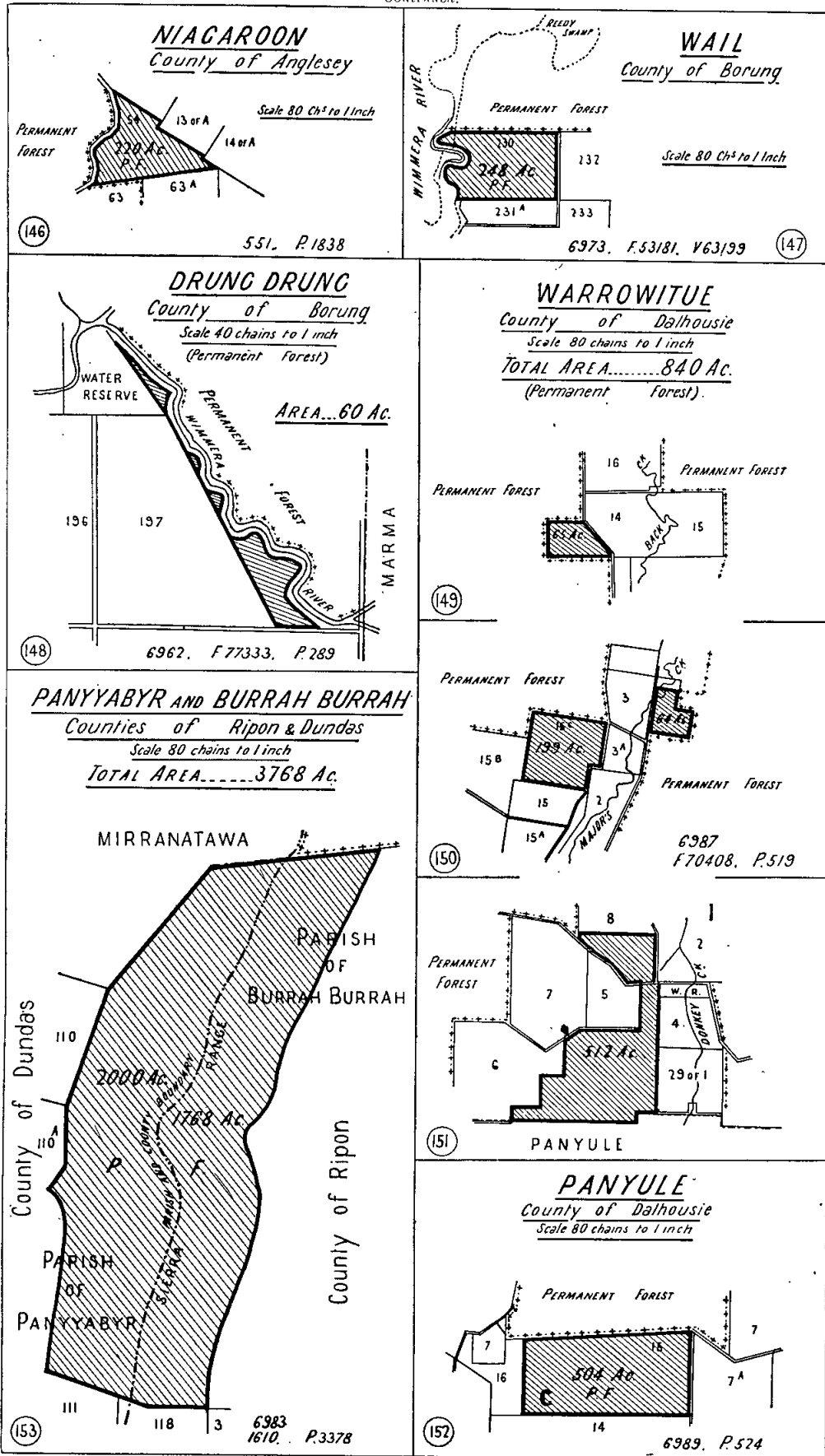
And the Honorable T. Livingston, His Majesty's Minister of Forests for the State of Victoria, shall give the necessary directions herein accordingly.

F. W. MABBOTT,
Clerk of the Executive Council

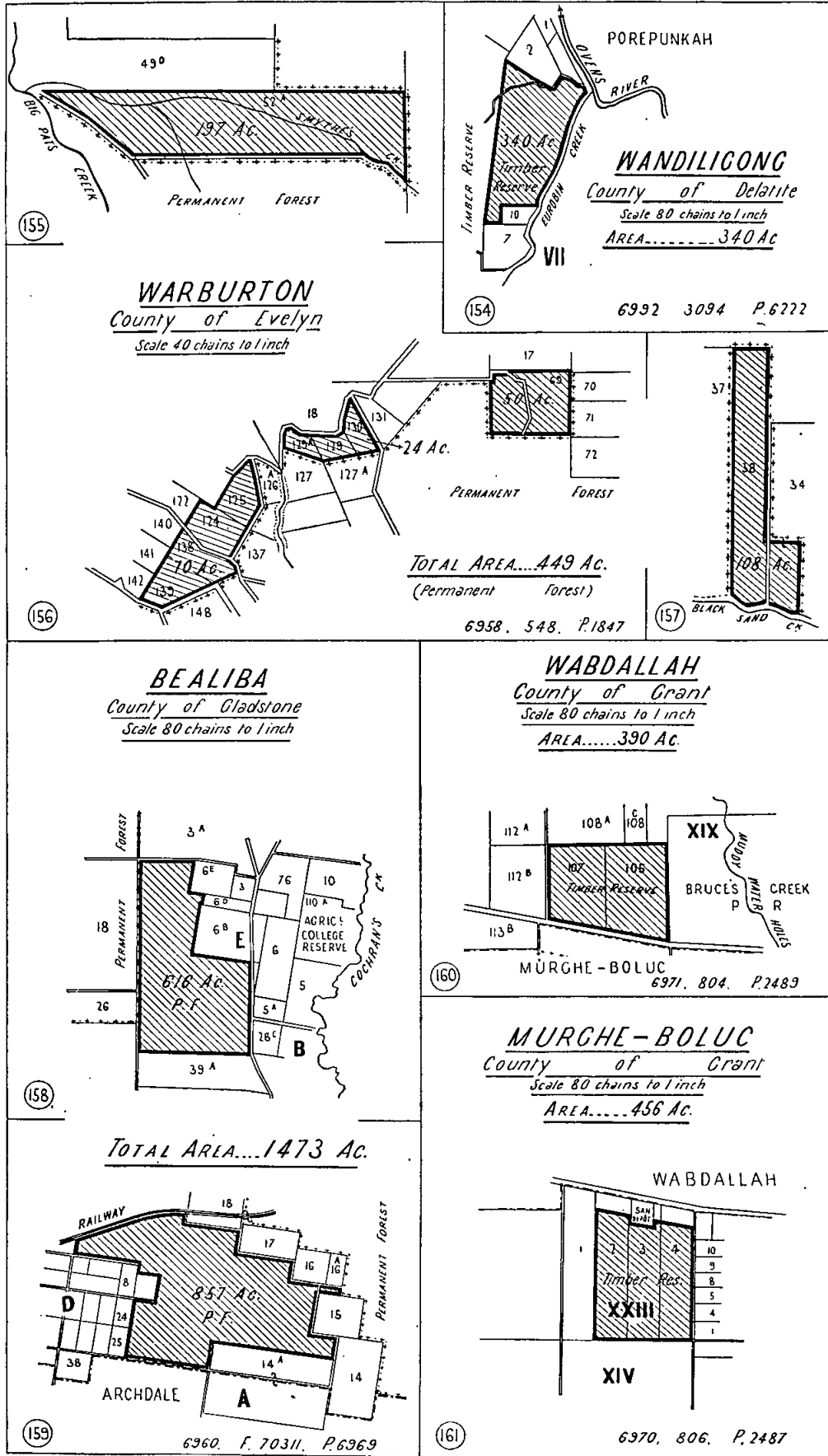
LAND DEDICATED AS PERMANENT FORESTS AND TIMBER RESERVES.—DIAGRAMS TO ACCOMPANY SCHEDULE No. 19.



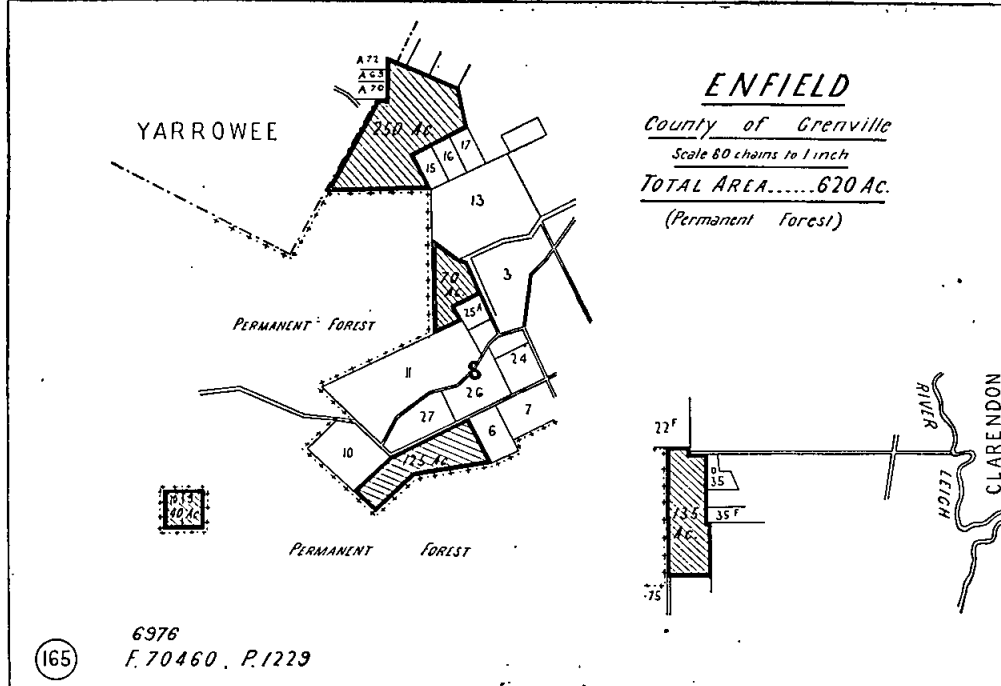
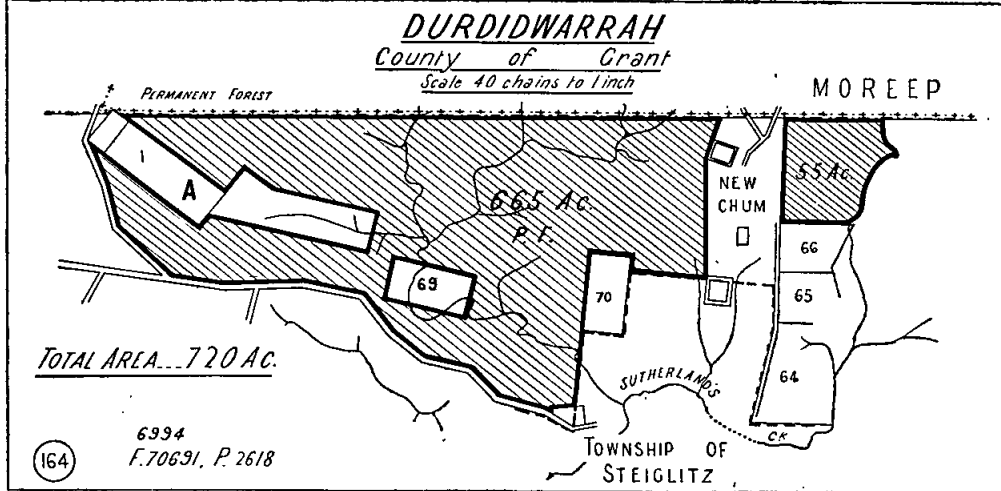
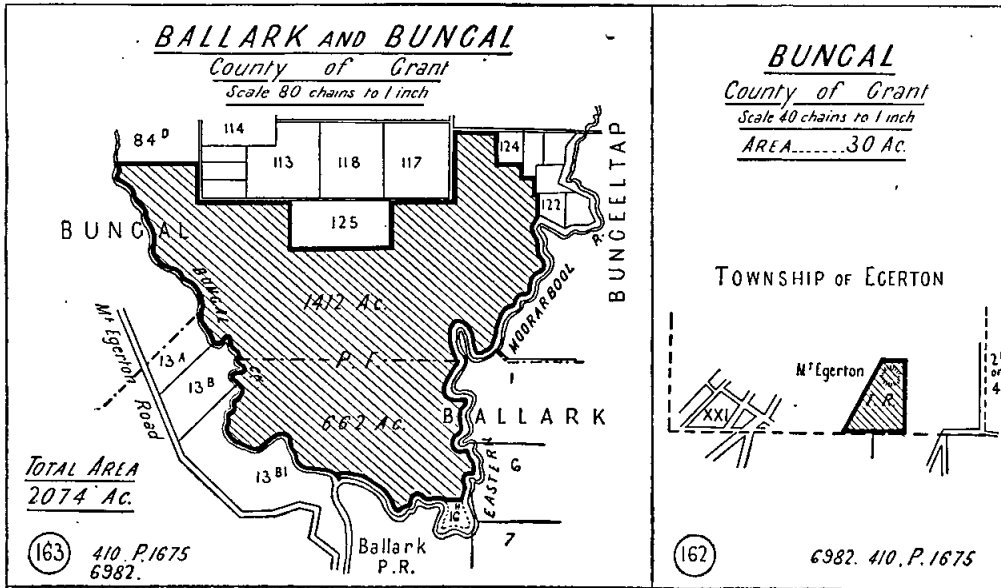
LAND DEDICATED AS PERMANENT FORESTS AND TIMBER RESERVES.—DIAGRAMS TO ACCOMPANY SCHEDULE NO. 19—
Continued.



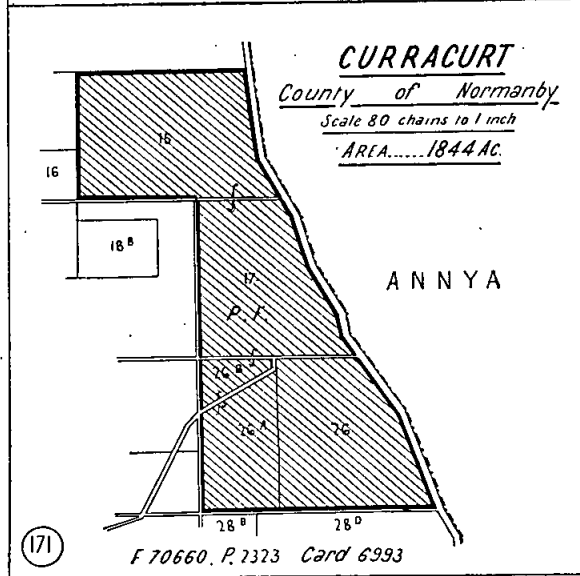
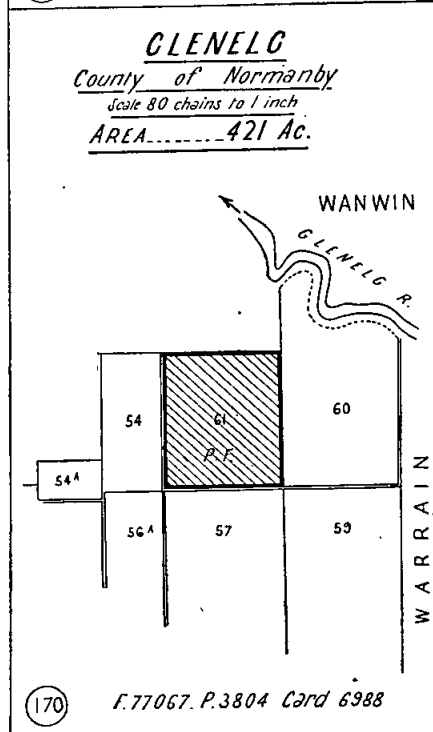
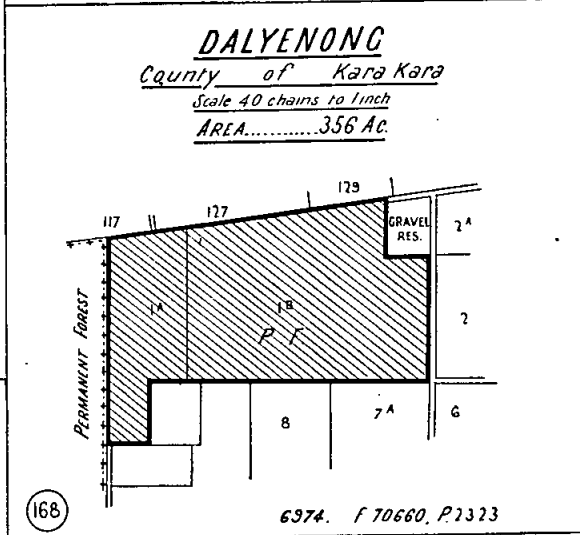
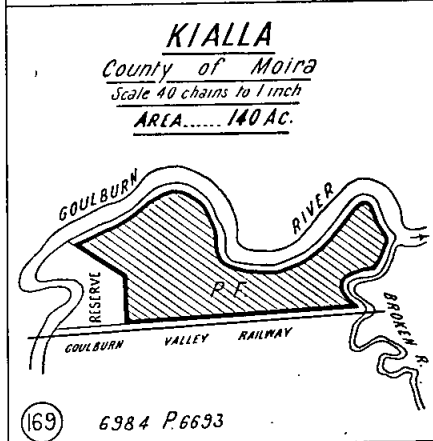
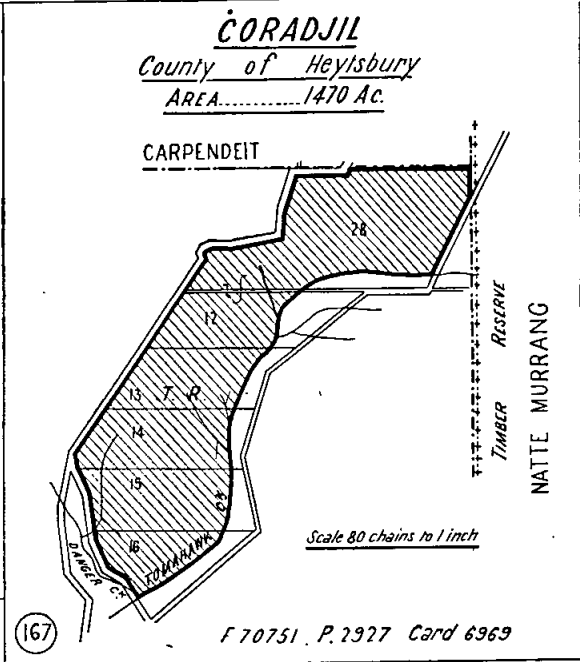
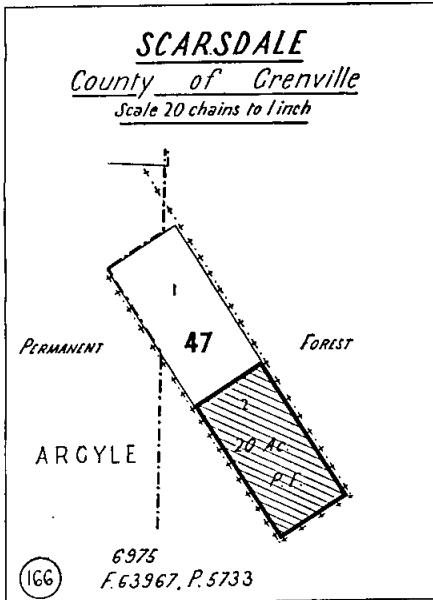
LAND DEDICATED AS PERMANENT FORESTS AND TIMBER RESERVES.—DIAGRAMS TO ACCOMPANY SCHEDULE NO. 19—
Continued.



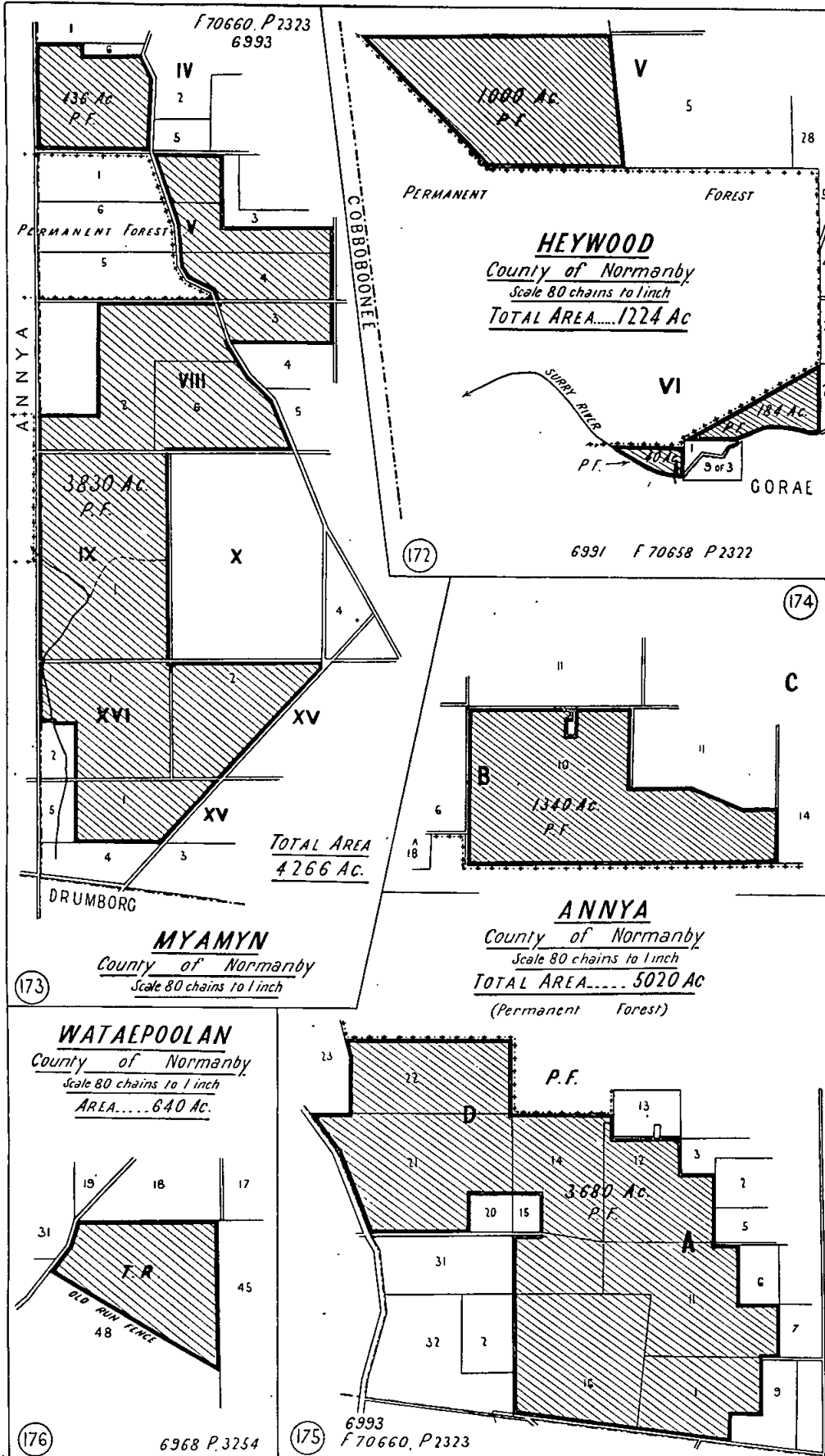
LAND DEDICATED AS PERMANENT FORESTS AND TIMBER RESERVES.—DIAGRAMS TO ACCOMPANY SCHEDULE NO. 10—
Conti. nued.



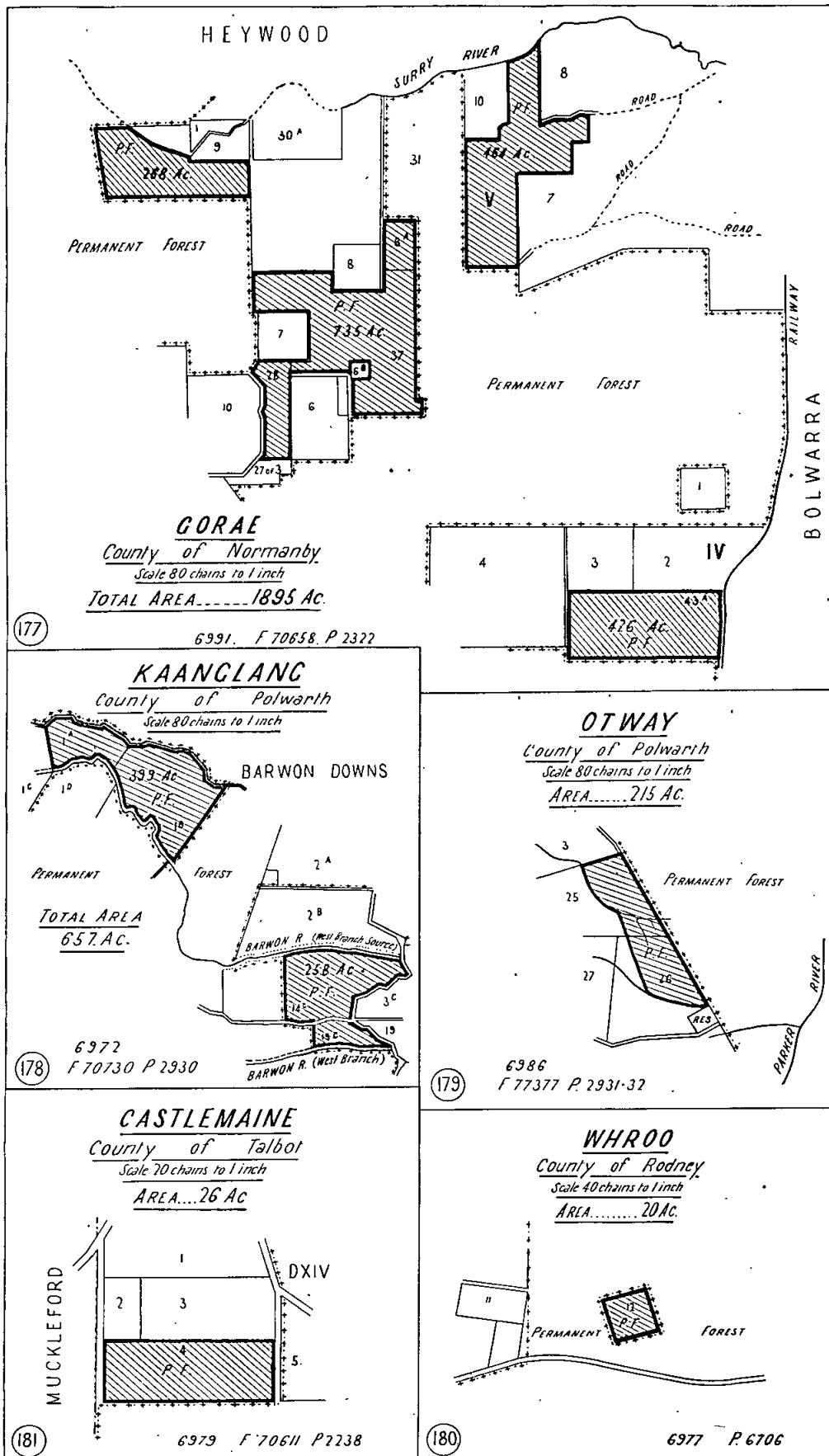
LAND DEDICATED AS PERMANENT FORESTS AND TIMBER RESERVES.—DIAGRAMS TO ACCOMPANY SCHEDULE NO. 19—
Continued.



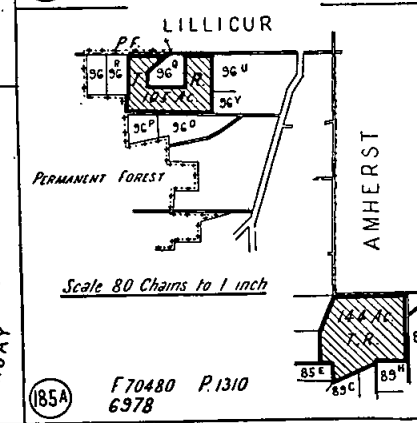
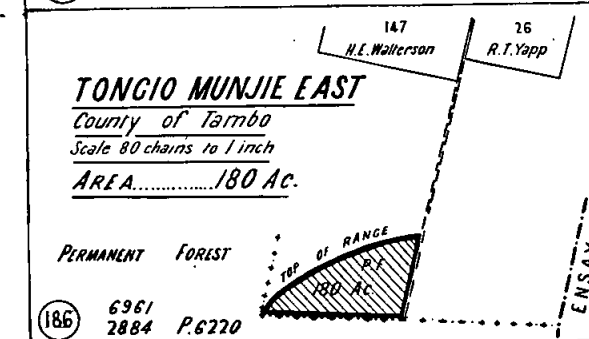
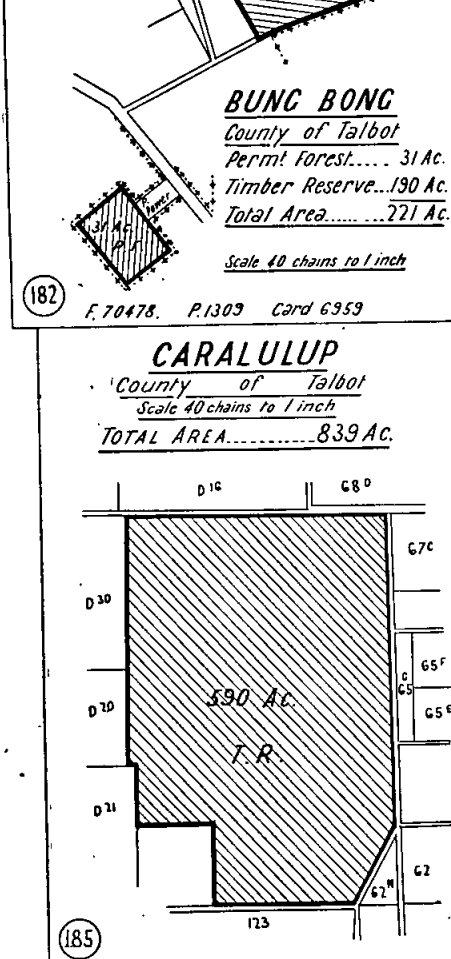
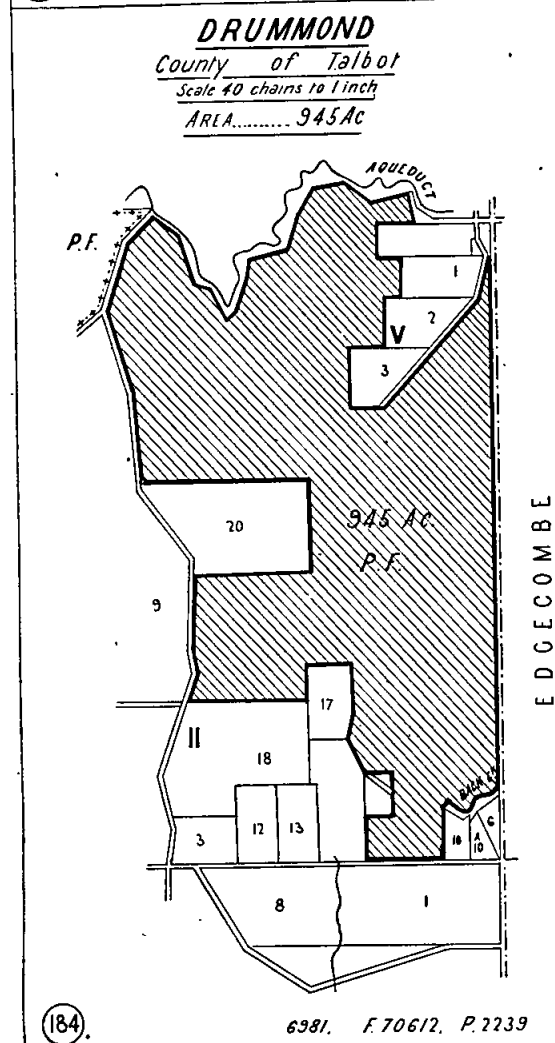
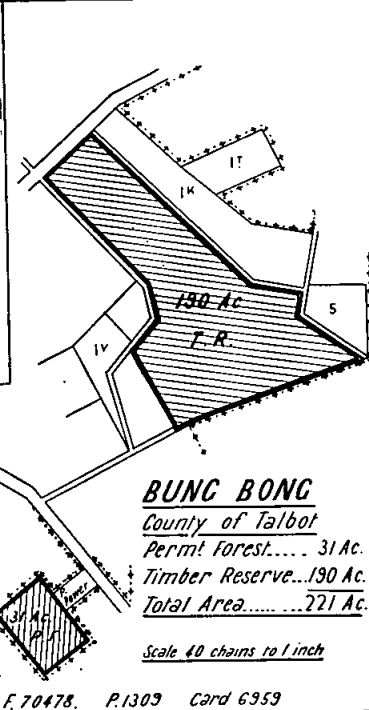
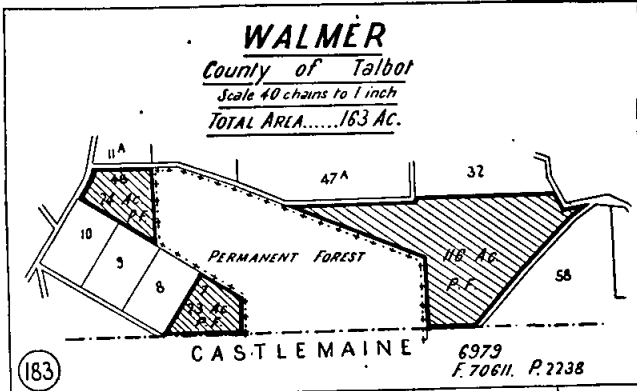
LAND DEDICATED AS PERMANENT FORESTS AND TIMBER RESERVES.—DIAGRAMS TO ACCOMPANY SCHEDULE No. 19—
Continued.



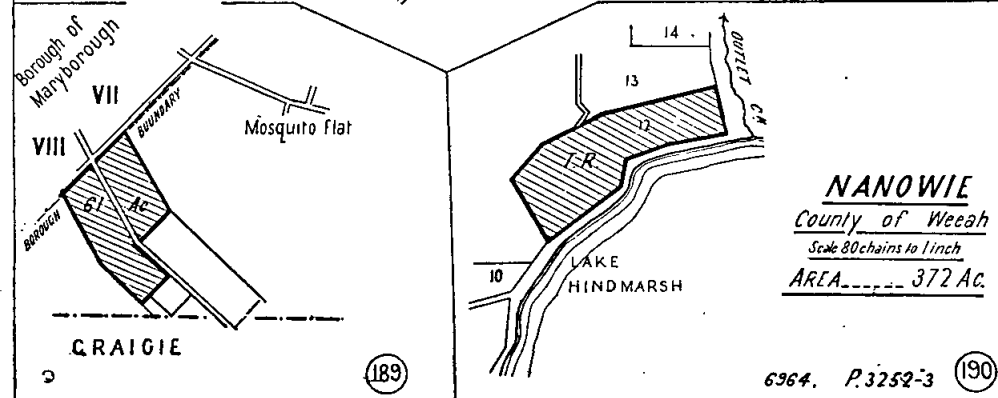
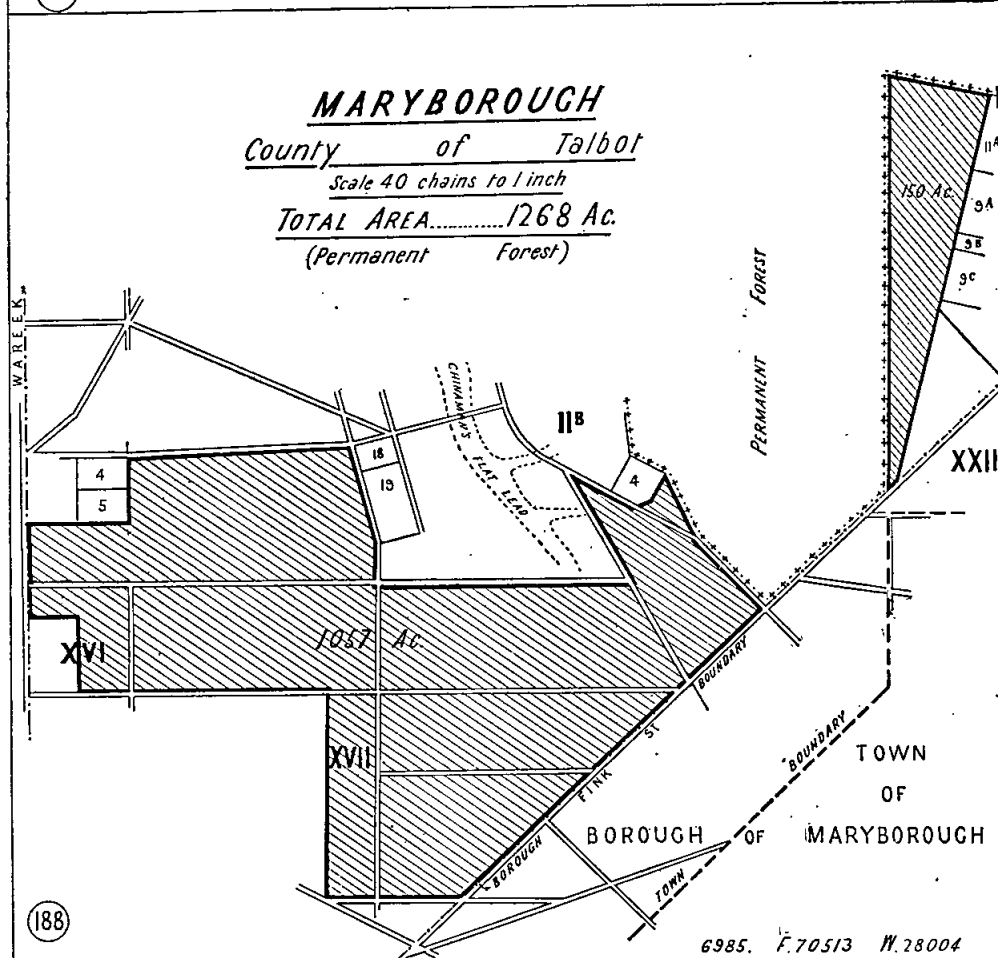
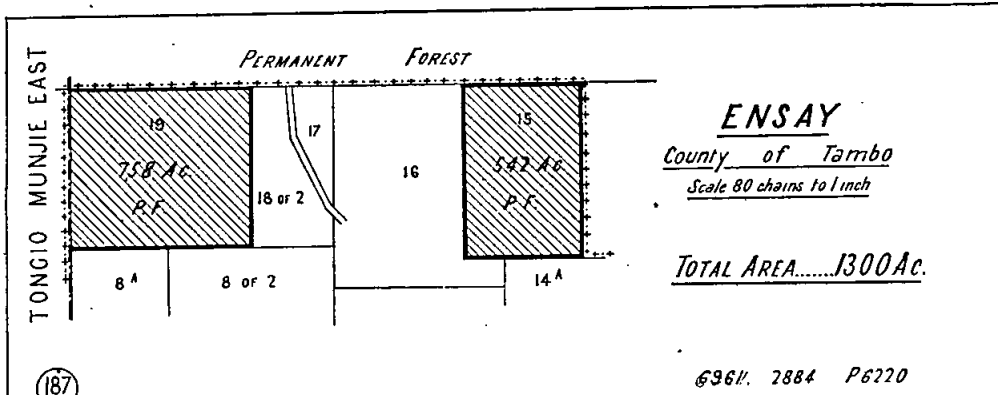
LAND DEDICATED AS PERMANENT FORESTS AND TIMBER RESERVES.—DIAGRAMS TO ACCOMPANY SCHEDULE No. 19—
Continued.



LAND DEDICATED AS PERMANENT FORESTS AND TIMBER RESERVES.—DIAGRAMS TO ACCOMPANY SCHEDULE NO. 19—
Continued.



LAND DEDICATED AS PERMANENT FORESTS AND TIMBER RESERVES.—DIAGRAMS TO ACCOMPANY SCHEDULE No. 19—
Continued.



LAND DEDICATED AS PERMANENT FORESTS AND TIMBER RESERVES.—DIAGRAM TO ACCOMPANY SCHEDULE No. 19—
Continued.

