


[17(9)]

*1/2 1/2
Perrin O'Connell*



VICTORIA GOVERNMENT GAZETTE.

Published by Authority.

[Registered at the General Post Office, Melbourne, for transmission by post as a newspaper.]

No. 95.]

TUESDAY, MAY 2.

[1916.

STATE FORESTS DEPARTMENT.

LAND DEDICATED AS PERMANENT FORESTS AND TIMBER RESERVES.

At the Executive Council Chamber, Melbourne, the eighteenth day of April, 1916.

PRESENT:

His Excellency the Governor of Victoria.

Sir A. J. Peacock
Mr. McLeod

Mr. Adamson.

HIS Excellency the Governor of the State of Victoria, with the advice of the Executive Council thereof, in pursuance of the provisions of section 20 of the *Forests Act 1915*, and upon the recommendation of the Minister of Forests, doth by this Order dedicate as Permanent Forests and Timber Reserves respectively the land described hereunder, that is to say:—

SCHEDULE No. 20.

NOTE.—The areas given in the columns and on the diagrams are approximate.

| Diagram. | Correspondence Numbers. | | Parish. | Plan. | County. | Area in Acres. | |
|----------|-------------------------|------|--------------------|----------------|-------------------|-------------------|-----------------|
| | | | | | | Permanent Forest. | Timber Reserve. |
| 211 | 796 | 1839 | Granton | 215 | Anglesey | 2,426 | |
| 213 | 70626 | 2291 | Berringa | 43A | Benambra | | 1,980 |
| 214 | 70343 | 136 | Lyell | 287 | Bendigo | 58 | |
| 215 | 70343 | 136 | Kimbolton | 255 | " | 57 | |
| 218 | 77345 | 607 | Nayook | N ³ | Buln Buln | | 815 |
| 216-7 | 77412 | 1146 | Drajurk | 165 | Follett | | 460 |
| 219-20 | 70523 | 1747 | Tarnagulla | 428 | Gladstone | 728 | |
| 221 | 62318 | 6589 | Moliagul | 311 | " | 1,670 | |
| 222 | 70544 | 1748 | Glenalbyn | 197 | " | 870 | |
| 222 | 70544 | 1748 | " | 197 | " | (2,660) | |
| 223-4 | 70704 | 2785 | Yarrowee | 526 | Grenville | 590 | |
| 225 | 392. | 259 | Moirra | 309 | Moirra | 299 | |
| 226 | 63908 | 4326 | Kaarimba | 240 | " | 150 | |

SCHEDULE No. 20—continued.

| Diagram. | Correspondence Numbers. | | Parish. | Plan. | County. | Area in Acres. | |
|----------|-------------------------|------|-------------------------|-------|----------------|-------------------|-----------------|
| | | | | | | Permanent Forest. | Timber Reserve. |
| 227 | 70736 | 2925 | Gerangameto | 194 | Polwarth | .. | 250 |
| 228 | 70654 | 2458 | Barwon Downs | 34 | " | 502 | |
| 229-30 | 408 | 6697 | Kanyapella | 244 | Rodney | 290 | 127 |
| 229-30 | 408 | 6697 | " | 244 | " | (1,570) | |
| 231 | 7613 | 526 | Redcastle | 395 | " | 12 | |
| 232 | 70407 | 527 | Crosbio | 150 | " | 12 | |
| 232 | 70407 | 527 | " | 150 | " | (5,035) | |
| 233 | 6425 | 3381 | Nekeeya | 354 | Ripon | 835 | |
| 234-5 | 77076 | 4871 | Tarrengower | 430 | Talbot | 50 | |
| 237 | 77076 | 4871 | Sandon | 403 | " | 88 | |
| 238 | 70479 | 1311 | Eglinton | 176 | " | .. | 160 |
| 236 | 70344 | 165 | Wareek | 475 | " | 925 | |
| 240 | 77146 | 4869 | Maneroo | T* | Tambo | 9,100 | |
| | 77146 | 4869 | Tildesley East | T* | " | 860 | |
| | 77146 | 4869 | Buchan | 78 | " | 9,000 | |
| | 77146 | 4869 | Bete Bolong North | T* | " | 7,730 | |
| 241 | 7598 | 5127 | Bundowra | B* | Tanjil | 4,245 | |
| | | | | | | 49,762 | 3,792 |

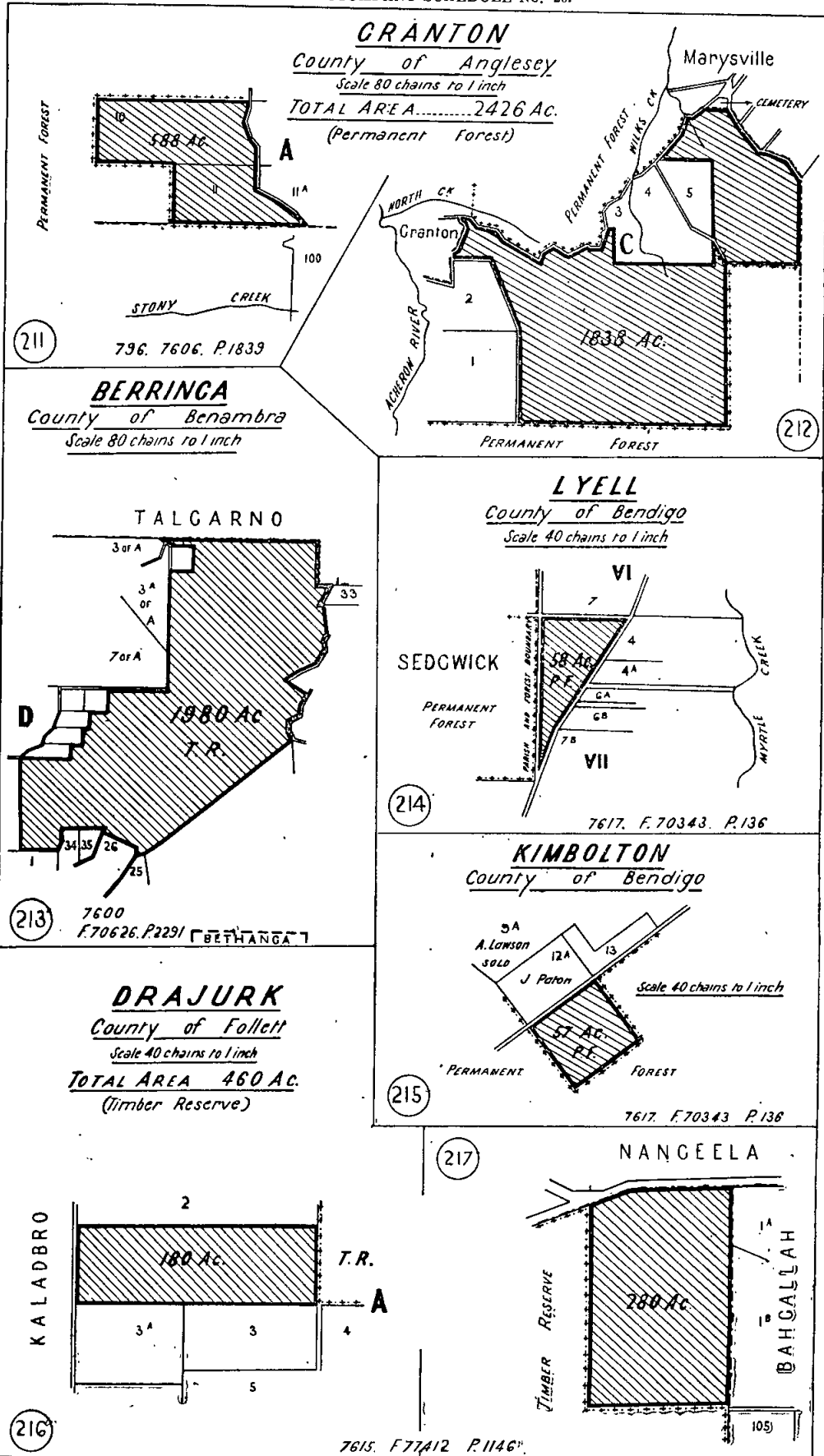
NOTE.—Areas in brackets indicate conversions from existing Timber Reserves to Permanent Forests.

| | | |
|------------------|-------|--------|
| | | Acres. |
| Permanent Forest | | 49,762 |
| Timber Reserve | | 5,792 |
| Total Area | | 53,554 |
| Less Conversions | | 9,265 |
| New Reserves | | 44,289 |

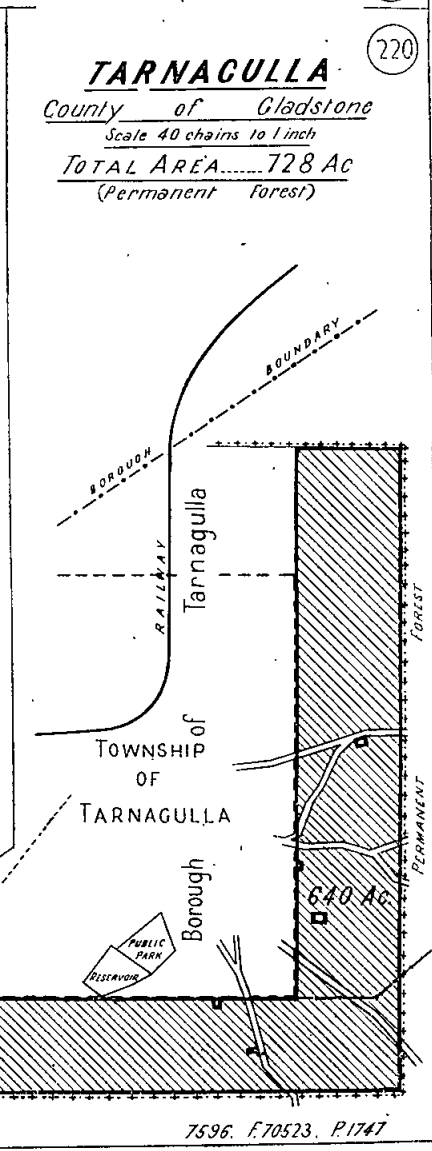
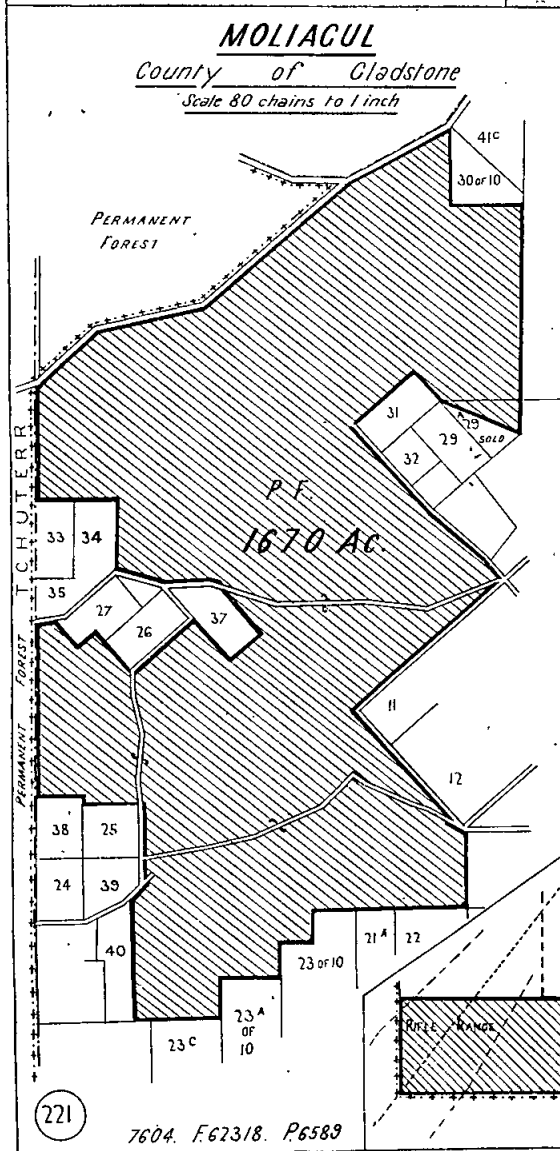
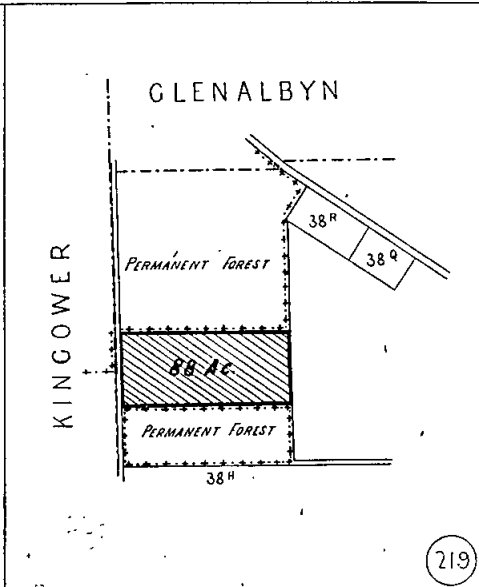
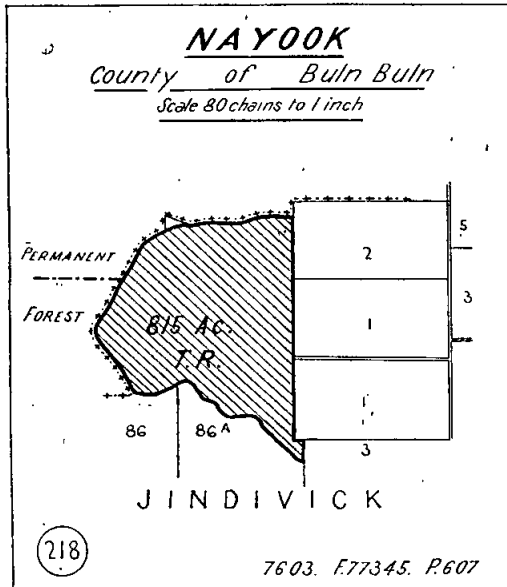
And the Honorable T. Livingston, His Majesty's Minister of Forests for the State of Victoria, shall give the necessary directions herein accordingly.

F. W. MABBOTT,
Clerk of the Executive Council.

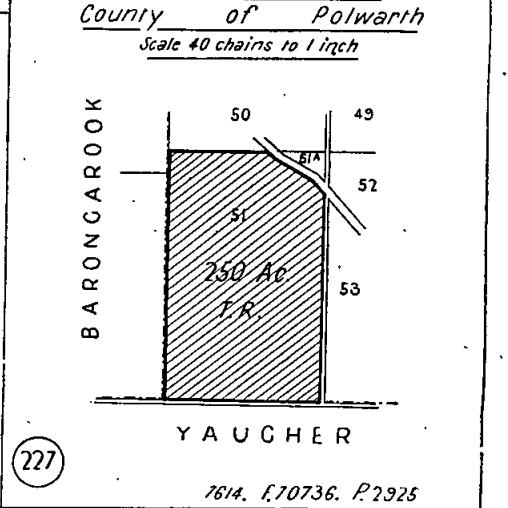
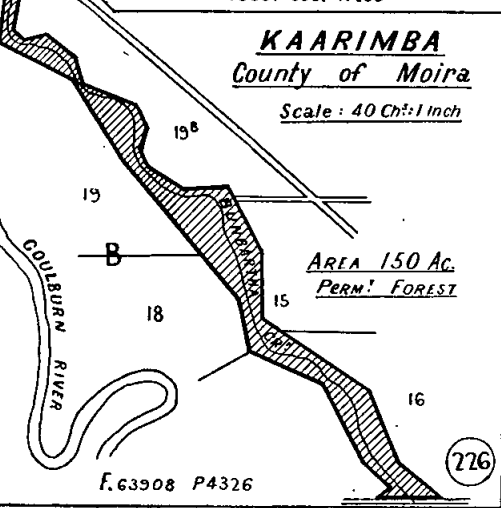
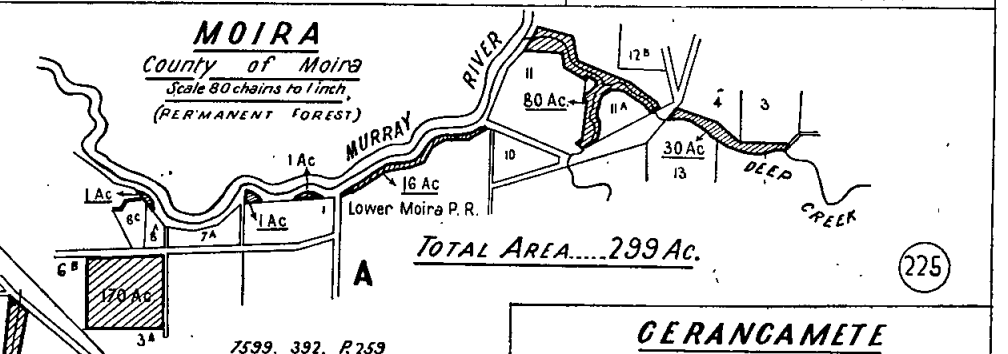
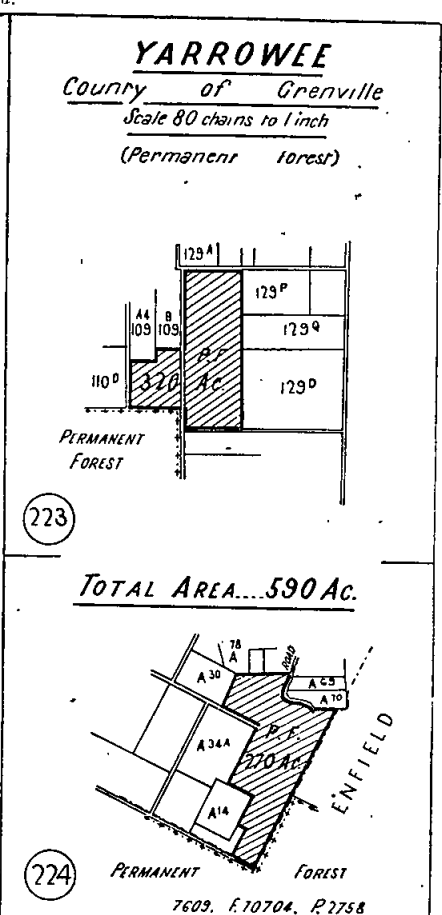
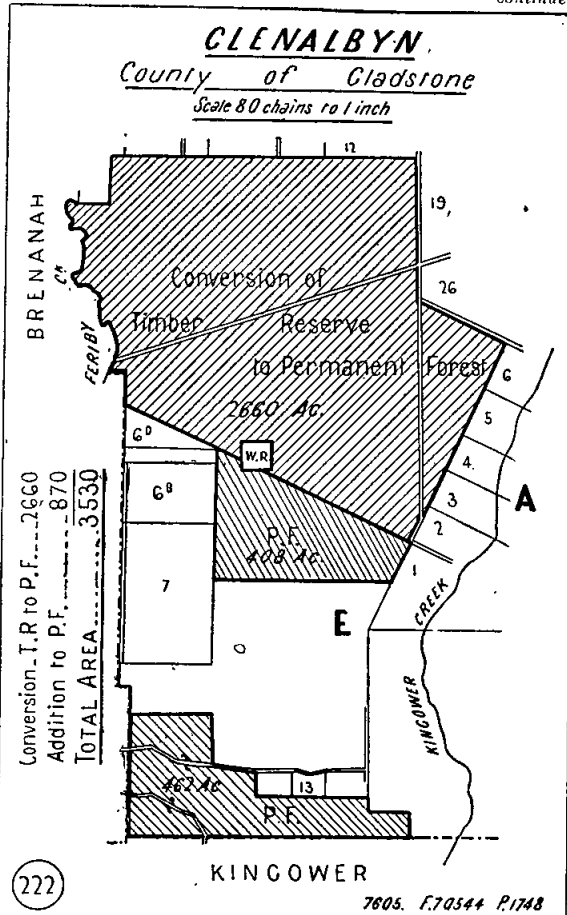
LAND DEDICATED AS PERMANENT FORESTS AND TIMBER RESERVES.—DIAGRAMS TO ACCOMPANY SCHEDULE No. 20.

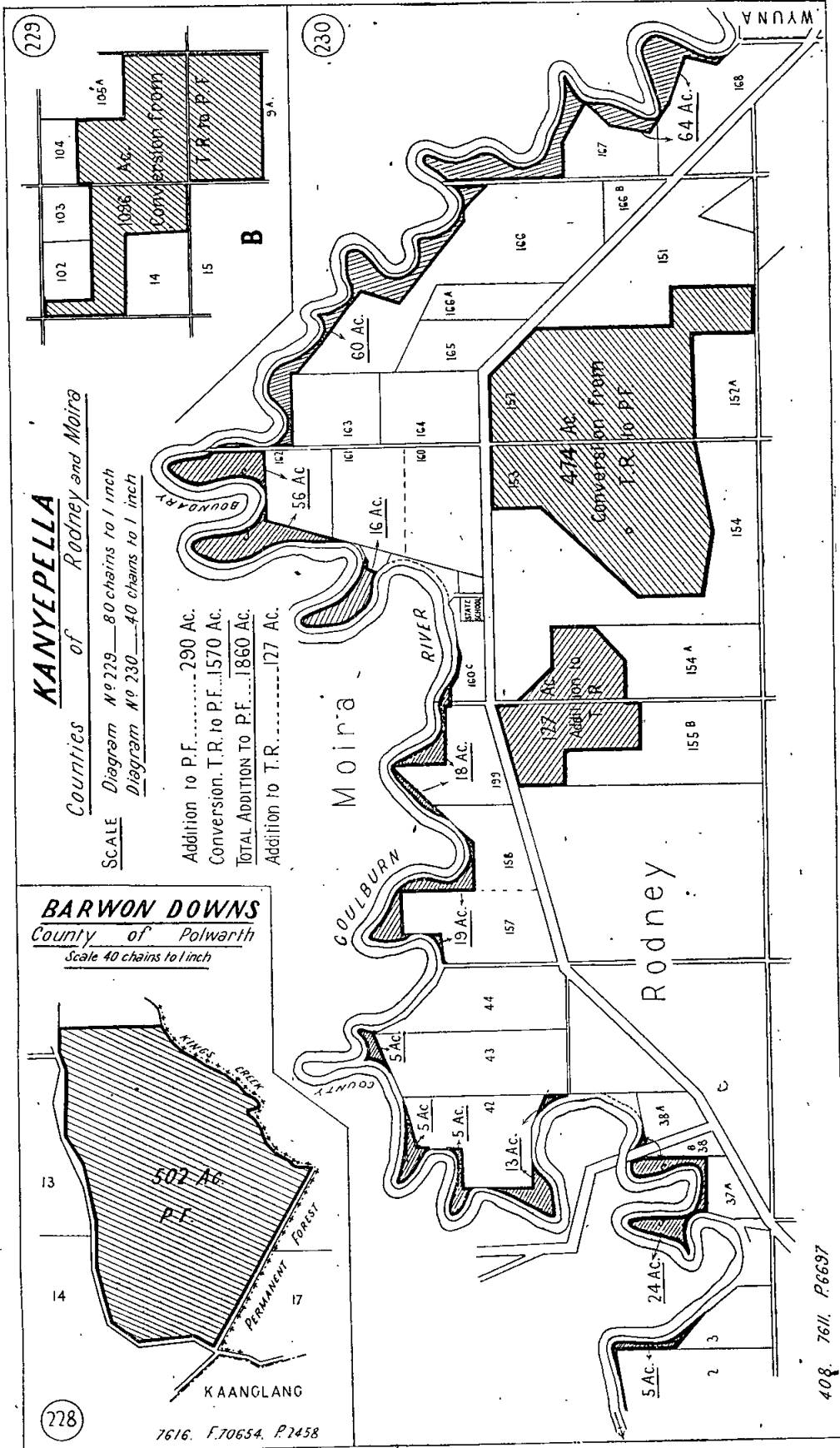


LAND DEDICATED AS PERMANENT FORESTS AND TIMBER RESERVES.—DIAGRAMS TO ACCOMPANY SCHEDULE No. 20.—
continued.



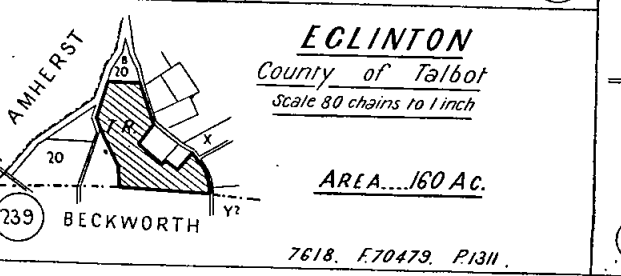
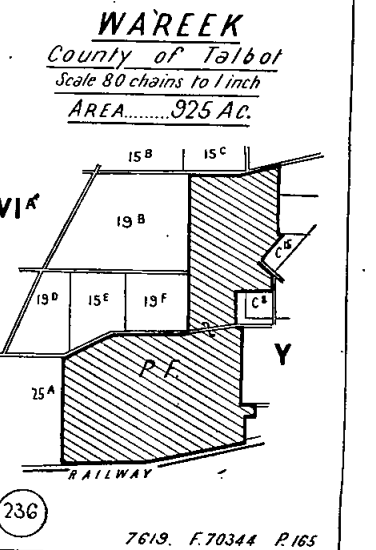
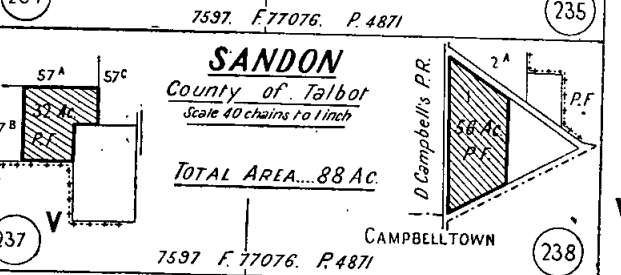
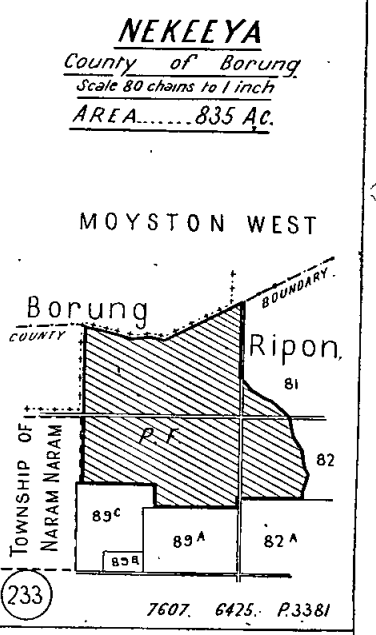
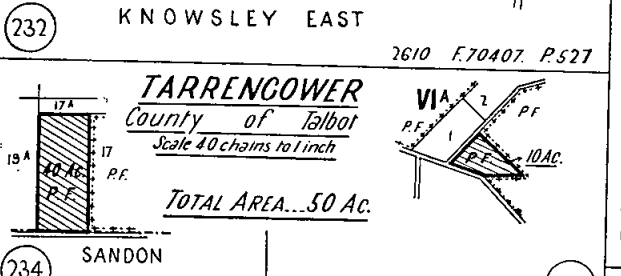
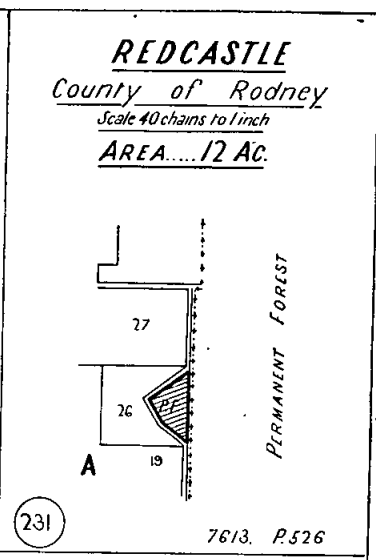
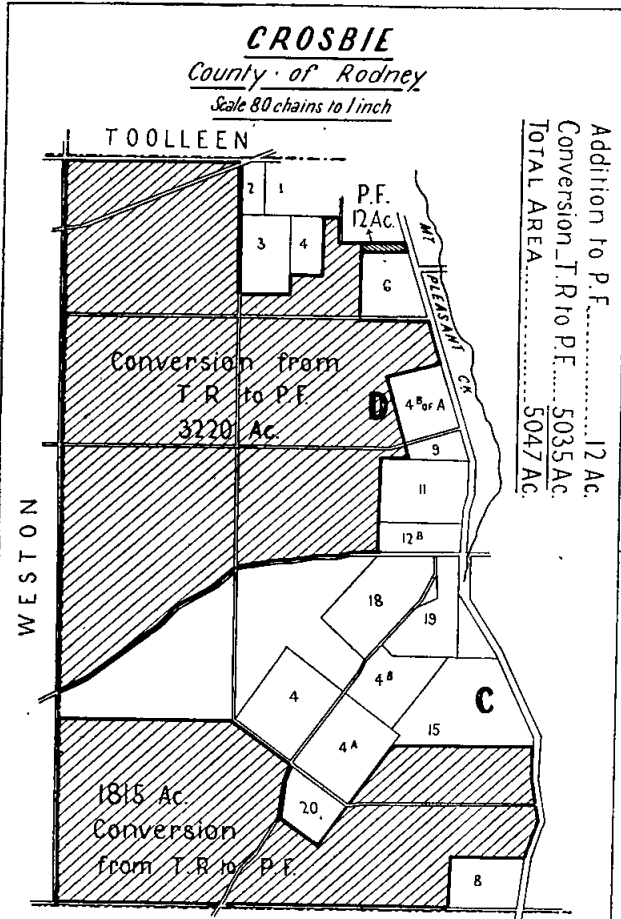
LAND DEDICATED AS PERMANENT FORESTS AND TIMBER RESERVES.—DIAGRAMS TO ACCOMPANY SCHEDULE NO. 20.—
continued.





408. 7611. P.6697

LAND DEDICATED AS PERMANENT FORESTS AND TIMBER RESERVES.—DIAGRAMS TO ACCOMPANY SCHEDULE NO. 20.—
continued.



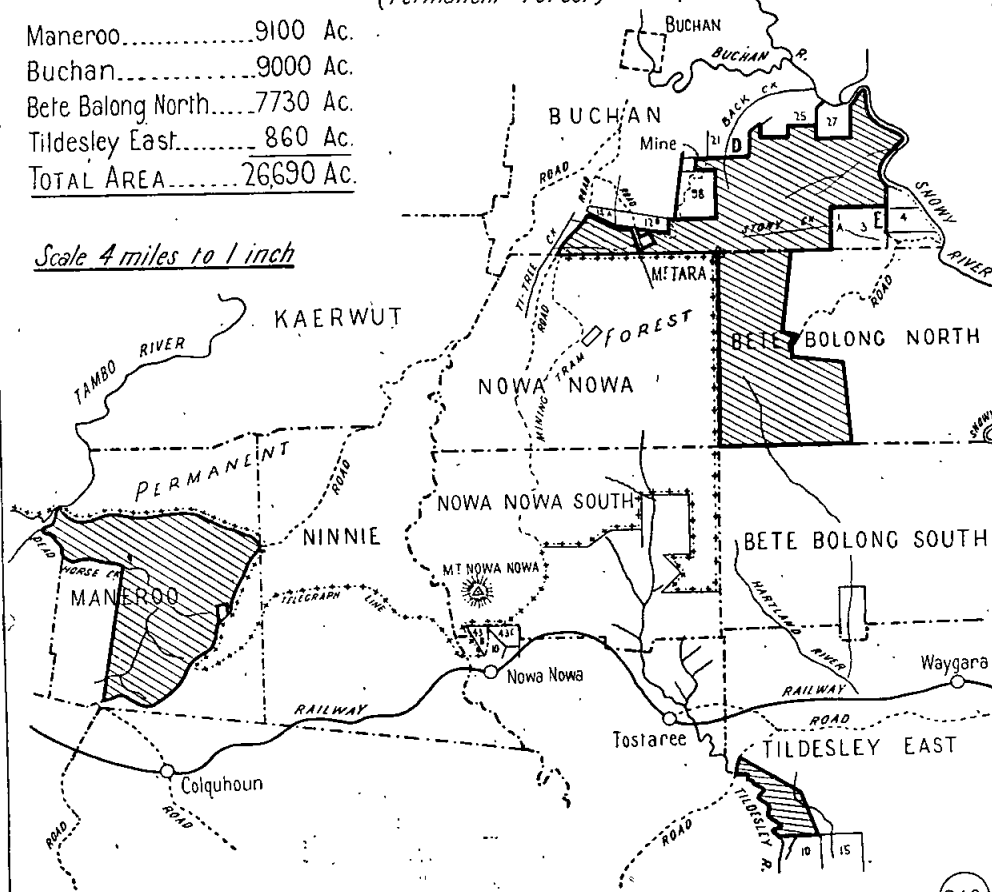
MANEROO, BUCHAN, BETE BOLONG NORTH, TILDESLEY EAST,

County of Tambo

(Permanent Forest)

| | |
|------------------------|------------------|
| Maneroo..... | 9100 Ac. |
| Buchan..... | 9000 Ac. |
| Bete Bolong North..... | 7730 Ac. |
| Tildesley East..... | 860 Ac. |
| TOTAL AREA..... | 26690 Ac. |

Scale 4 miles to 1 inch



7601. E.77146. P.4869

240

BUNDOWRA

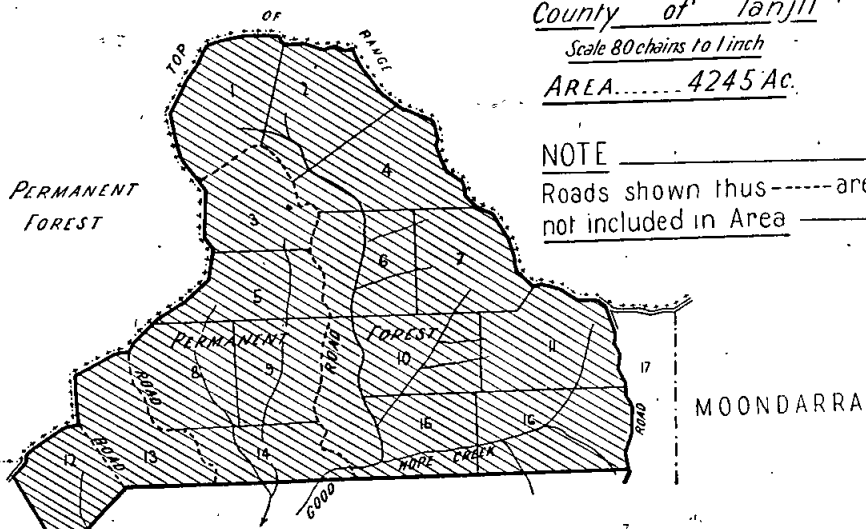
County of Tanjil

Scale 80 chains to 1 inch

AREA..... 4245 Ac.

NOTE

Roads shown thus ----- are not included in Area



7598 P.5127

241