



VICTORIA GOVERNMENT GAZETTE.

Published by Authority.

[Registered at the General Post Office, Melbourne, for transmission by post as a newspaper.]

No. 135.]

WEDNESDAY, OCTOBER 26.

[1927.]

CUP DAY HOLIDAY.

It is hereby notified that on

TUESDAY, THE 1ST NOVEMBER, 1927,

the Public Offices throughout Melbourne and suburbs will be closed, that date having been proclaimed by the Governor in Council, under the power conferred by the *Public Service Act* 1915, to be observed as a holiday in the Public Offices.

G. M. PRENDERGAST,
Chief Secretary

Chief Secretary's Office,
Melbourne, 18th October, 1927.

PUBLIC HOLIDAYS.

PROCLAMATION

By His Excellency the Governor of the State of Victoria and its Dependencies in the Commonwealth of Australia, &c., &c., &c.

IN pursuance of the provisions contained in Part VII. of the *Public Service Act* 1915, I, the Governor of the State of Victoria, in the Commonwealth of Australia, by and with the advice of the Executive Council of the said State, do by this my Proclamation appoint the days and dates hereunder mentioned to be observed as Public Holidays or a Public Half-Holiday (as the case may be) at the places respectively specified, viz.:—

Public Holidays:—

WEDNESDAY, THE 26TH DAY OF OCTOBER, 1927, throughout the Shire of Goulburn†;

WEDNESDAY, THE 9TH DAY OF NOVEMBER, 1927, throughout the Shire of Korumburra;

THURSDAY, THE 10TH DAY OF NOVEMBER, 1927, throughout the Shire of Ballarat†;

WEDNESDAY, THE 16TH DAY OF NOVEMBER, 1927, throughout the Borough of Castlemaine;

WEDNESDAY, THE 7TH DAY OF DECEMBER, 1927, throughout the Shire of Portland†.

Public Half-Holiday from the hour of Twelve o'clock noon:—

THURSDAY, THE 10TH DAY OF NOVEMBER, 1927, throughout the Borough of Sebastopol†.

†Agricultural Show.

Given under my Hand and the Seal of the State of Victoria aforesaid, at Melbourne, this twenty-fifth day of October, in the year of our Lord One thousand nine hundred and twenty-seven, and in the eighteenth year of the reign of His Majesty King George V.

(L.S.)

SOMERS.

By His Excellency's Command,

G. M. PRENDERGAST,
Chief Secretary.

GOD SAVE THE KING!

BANK HOLIDAYS AND BANK HALF-HOLIDAYS.

PROCLAMATION

By His Excellency the Governor of the State of Victoria and its Dependencies in the Commonwealth of Australia, &c., &c., &c.

IN pursuance of the provisions contained in Part III. of the *Banks and Currency Act* 1915, I, the Governor of the State of Victoria, in the Commonwealth of Australia, do by this my Proclamation appoint the days and dates named hereunder as special days to be observed as Bank Holidays and Bank Half-Holidays (as the case may be) at the places respectively mentioned, that is to say:—

Bank Holidays:—

WEDNESDAY, THE 2ND DAY OF NOVEMBER, 1927, at Wodonga;

WEDNESDAY, THE 9TH DAY OF NOVEMBER, 1927, at Bendigo;

FRIDAY, THE 11TH DAY OF NOVEMBER, 1927, at Rutherglen.

Bank Half-Holidays from the hour of Twelve o'clock noon:—

FRIDAY, THE 28TH DAY OF OCTOBER, 1927, at Warrnambool;

THURSDAY, THE 3RD DAY OF NOVEMBER, 1927, at Pyramid Hill;

WEDNESDAY, THE 9TH DAY OF NOVEMBER, 1927, at Korumburra;

WEDNESDAY, THE 16TH DAY OF NOVEMBER, 1927, at Bealiba;

THURSDAY, THE 17TH DAY OF NOVEMBER, 1927, at Mansfield;

WEDNESDAY, THE 23RD DAY OF NOVEMBER, 1927, at Colac.

Given under my Hand and the Seal of the State of Victoria aforesaid, at Melbourne, this twenty-fifth day of October, in the year of our Lord One thousand nine hundred and twenty-seven, and in the eighteenth year of the reign of His Majesty King George V.

(L.S.)

SOMERS.

By His Excellency's Command,

G. M. PRENDERGAST,
Chief Secretary.

GOD SAVE THE KING!

APPOINTMENTS.

HIS Excellency the Governor of the State of Victoria, by and with the advice of the Executive Council thereof, has, by Orders made on the 18th day of October, 1927, been pleased to make the undermentioned appointments, to take effect from the date of commencement of duty, viz.:—

DEPARTMENT OF AGRICULTURE.

Inspector of Stock (Tick),

GEORGE HENRY RAE, Senior Constable of Police, in accordance with the provisions of section 5 of Part I. of the *Stock Diseases Act 1915*, to be Inspector of Stock (Tick), at Kyabram, *vice* James Hennessy, resigned, as from the 6th August, 1927, and to receive payment at the rate mentioned in the Order.

DEPARTMENT OF CHIEF SECRETARY

Electoral Registrars (Acting),

JOHN WEBSTER

to be Electoral Registrar (Acting) for the Kyneton Subdivision of the Electoral District of Castlemaine and Kyneton, to date from 11th October, 1927, during the absence on leave of William Laurence Charles Young;

FRANCIS PETER MILLS

to be Electoral Registrar (Acting) for the Queen's Subdivision of the Electoral District of Albert Park; for the Prahran and South Yarra Subdivisions of the Electoral District of Prahran; and also for the Arncliffe, Malvern, and Toorak Subdivisions of the Electoral District of Toorak, to date from 11th October, 1927, during the absence on leave of Joseph Abraham Bowe.

Returning Officer,

EDWIN JAMES JONES, Esq., J.P.,

to be Returning Officer for the Melbourne North Province, *vice* Matthew Balfe, Esq., J.P., resigned.

FORESTS COMMISSION OF VICTORIA.

Poundkeeper,

ARTHUR DALE, Forest Foreman,

to be Poundkeeper of the Changue Forest Pound, Parish of Changue, pursuant to the provisions of section 48 (1) of the *Forests Act 1915*.

COMMISSION OF PUBLIC HEALTH.

Trustees for Cemeteries,

FREDERICK JOSEPH RYAN

to be Trustee for Beechworth Public Cemetery, *vice* William Andrews, deceased, appointment to date from 1st January, 1925;

HEINRICH WILHELM PASCHKE

to be Trustee for Dimboola Public Cemetery, *vice* James Anderson, resigned;

WILLIAM JOSEPH O'NEIL

to be Trustee for Violet Town Public Cemetery, *vice* John McShane, deceased;

CHARLES TRETOWAN REEVES,

FRANCIS JAMES ENGLAND,

WILLIAM JAMES DENNIS, and

WALTER STINCHCOMBE

to be Trustees for Warnooort Public Cemetery, *vice* Michael Dignan, Andrew Edwards, Charles Reeves, and Francis James England, resigned.

DEPARTMENT OF LANDS AND SURVEY.

Managers of Common,

JAMES BALL,

THOMAS BALL,

STEPHEN SMITH,

DAVID BUTTERICK,

EDWARD BALL,

WILLIAM PRATT, and

JAMES CRISP

to be Managers of the Wedderburne Goldfield Common.

Trustees of Sites,

FREDERICK GUSTAV KLINGE

to be a Trustee of the land temporarily reserved on the 20th January, 1890, as a site for a Mechanics' Institute in the Township of Gerang Gerang, in the room of Gustav Reinhold Klinge, deceased;

JAMES HENRY GREEN,

ALFRED ERNEST DITTERICH,

REGINALD ELIAS WARNE,

SAMUEL CHARLES CURTIS, and

JAMES SMITH YOUNG

to be Trustees of the land temporarily reserved on the 26th September, 1892, as a site for a Mechanics' Institute, at Watchem, in the room of Michael Connellan, William Blair, John Alexander Blair, all deceased, and Cecil Vernon Warne and Ernest Alfred Callander, both resigned.

DEPARTMENT OF LAW—ATTORNEY-GENERAL.

Person Authorized to Attest Instruments, &c.,

JAMES MCNAUGHT, an officer of the War Service Homes Commission,

pursuant to the provisions of section 191 of the *Transfer of Land Act 1915*, to be a person authorized to attest instruments and powers of attorney under the said Act signed by any person within the limits of Victoria.

Sworn Valuers,

The undermentioned persons to be Sworn Valuers, pursuant to the provisions of section 14 of the *Transfer of Land Act 1915* (No. 2740), for the districts mentioned opposite their respective names:—

THOMAS WILLIAM CHADWICK, Rosebud, County of Mornington;

ALBERT JOSEPH WELLER, 29 Queen-street, Melbourne, County of Bourke; and

GEORGE MOONEY O'CONNOR, Swan Hill, County of Tatchera.

Sheriff's Substitute,

COLIN CAMPBELL

as Deputy Clerk of the Peace and Registrar of the County Court at Daylesford, appointed by virtue of the provisions of section 91 of the *Juries Act 1915*, to do and perform with respect to the Courts at that place, in the place and stead of the Sheriff, all such acts and things as the Sheriff is by the said Act authorized or required to do or perform, *vice* F. G. Foster, absent on annual leave.

DEPARTMENT OF LAW—SOLICITOR-GENERAL.

Magistrates,

WILLIAM STEWART TURNBULL, East Malvern,

GEORGE VESPER, Richmond,

ABRAHAM MOSES DAVIS, St. Kilda,

Mrs. MAY BLANCH ALLSOP, St. Kilda,

Mrs. EDITH EMILY JONES, East St. Kilda,

RICHARD EUSTACE TRACEY, Elsternwick,

JOHN WILLIAM PAGE, Elsternwick,

ROWLAND JESPER, Sandringham, and

HERBERT GRACEY, Yea,

to Keep the Peace in the Central Bailiwick of the State of Victoria;

JOSEPH JENKINS, Bridgewater, and

STEPHEN GEORGE GIBBON, Salisbury West,

to Keep the Peace in the Midland Bailiwick of the State of Victoria.

Commissioners for taking Declarations, &c.,

The undermentioned persons to be Commissioners for taking Declarations and Affidavits under the provisions of Division 8 of Part IV. of the *Evidence Act 1915* (No. 2647), on the conditions set out opposite their respective names:—

Commissioners for Taking Declarations, &c.,

ROBERT WILSON, 34 Green-street, Windsor,

to resign upon removing from the neighbourhood of Windsor;

HENRY EDWIN EALEY, Point Nepean-road, Mentone,

to resign upon removing from the neighbourhood of Mentone;

RAYMOND WALTER MARSH, 245 Elizabeth-street, Melbourne, to resign upon removing from the neighbourhood of 245 Elizabeth-street, Melbourne;

LOUIS LIPSHUT, Secretary Totally and Permanently

Disabled Soldiers' Association, 36 Orrong-road, Armadale,

not to charge fees and to resign upon ceasing to occupy the position indicated;

GEORGE EDWARD GILLET, corner Flinders-street and Collins-place, Melbourne,

to resign upon removing from the neighbourhood of Flinders-street and Collins-place, Melbourne.

Probation Officers,

Pursuant to the provisions of section 8 of the *Children's Court Act 1915*, the persons named hereunder to be Probation Officers for the Children's Court at the places mentioned opposite their respective names:—

HUBERT PALMER PHILLIPS, North Fitzroy, at Fitzroy, and
JOHN WEBB, Mildura, at Mildura.

DEPARTMENT OF MINES.

Mining Registrar,

COLIN CAMPBELL

to act as Mining Registrar for the Daylesford Division of the Castlemaine Mining District, during the absence on leave of Frank George Foster (fees received to be the only remuneration).

F. W. MABBOTT,
Clerk of the Executive Council.

At the Executive Council Chamber,
Melbourne, the 18th October, 1927.

APPOINTMENT.

HIS Excellency the Governor of the State of Victoria, by and with the advice of the Executive Council thereof, has, by an Order made on the 9th day of August, 1927, been pleased to make the undermentioned appointment, to take effect from the date of commencement of duty, viz.:—

DEPARTMENT OF LABOUR.

Inspector of Factories and Shops,

GEORGE EDMUND ROBINSON

to be Inspector of Factories and Shops, General Division, Department of Labour.

F. W. MABBOTT,
Clerk of the Executive Council.

At the Executive Council Chamber,
Melbourne, the 9th August, 1927.

DEPARTMENT OF PUBLIC INSTRUCTION.

APPOINTMENT OF SCHOOL COMMITTEES.

THE Governor of the State of Victoria, with the advice of the Executive Council thereof, by Order made on the 18th day of October, 1927, under provisions contained in the *Education Act 1915*, has appointed the undermentioned persons to be Members of the School Committees as set forth hereunder, for the period ending 29th February, 1928:—

Williams, A. *School No. 3, Allansford.*
Davies, Catherine *School No. 882, Invermay.*
Fraser, Ann Toohey, James
Davies, George Plumridge, Edward
Standen, Wm.
Fry, B. *School No. 1166, Bendoc.*
Oxley, George L. *School No. 1262, Swanwater West.*
Bray, T. C. *School No. 1293, Lismore.*
Draeger, Herbert *School No. 1307, Ferntree Gully.*
Corbett, Richard
Sinclair, Albert *School No. 1483, Durham Ox.*
Russell, Allen *School No. 1485, Warburton.*
Robinson, Mrs. Alice
Johnston, D. *School No. 1527, Dookie.*
Hunt, G. *School No. 1634, Junortoun.*
McCormick, James
Bate, Henry J. *School No. 1704, Carraragarmungee.*
Smith, David *School No. 1850, Bathumi.*
White, Albert
Yarwood, Benjamin J. T. *School No. 1912, Hyde-street, Footscray.*
Anderson, Percy Clifford *School No. 2020, Henty.*
Stock, James

School No. 2143, South Geelong.
Adams, Mrs. Alice Walley, Mrs. Ruby
Bailey, Mrs. Agnes
School No. 2208, Benloch.
Prendergast, George Prendergast, Miss Mary
Prendergast, Mrs. Elizabeth
School No. 2301, Youarang North.
Collery, James Collery, Mrs. James
School No. 2396, McKenzie Creek.
Parfett, James
School No. 2476, Almonds.
McQualter, T. R. McQualter, Arthur A.
Hargreaves, C. G. Cooper, George S.
Symons, Henry T. Burns, Charles T.
Warton, J. G.
School No. 2493, Ranceby.
Hill, W. T. *School No. 2637, Moolerr.*
Vickery, E. *School No. 2641, Wallup.*
Thomas, W. Bolwell, W.
Voigt, W. Argent, S.
School No. 2795, Mt. Violet.
Robertson, Aice Lamont, Hector
Koebeke, Albert Ramsay, Mrs. H.
Robertson, Mrs. A. McColl, Mrs. D.
School No. 2800, Goyura.
Weinert, T. Marlow, Thomas
School No. 3023, Baxter.
Thomas, James Stott, Wm.
School No. 3034, Toomuc Valley.
Board, George Page, George
Pounceby, George Worsfold, Mrs. C.
Scott, Joseph
School No. 3131, Crossover.
Gunn, J. W. Young, Mrs. F.
Mason, Mrs. B. Cooper, Mrs. A.
School No. 3206, Nullavarré North.
Bence, Mrs. Annie J. Couch, Mrs. E. J.
School No. 3208, Ruby.
Stephens, Wm. Saario, Oscar W.
Briggs, James T. Unwin, Mrs. Dulcie
Briggs, Mrs. Ruth
School No. 3240, Buffalo.
Holm, Mrs. J. *School No. 3353, Wood Wood.*
Walker, T. Kennedy, F.
School No. 3355, Stacey's Bridge.
McAninily, Patrick McLeod, Arthur
Alberts, W. McKean, John
School No. 3435, Korumburra South.
Whiteside, Samuel Blackmore, Wm.
School No. 3466, Westburn.
Breit, John *School No. 3667, Riverslea.*
Anderson, W. *School No. 3922, Nyah West.*
George, V.
School No. 3974, Mitta North.
Cardwell, Mrs. T.
School No. 4006, Mittyack.
Boland, Mrs. E. V. Coles, George
Preston, F. Dalton, R.
School No. 4025, Ascot Vale West.
Higginbotham, J. E.
School No. 4177, Westgarth.
Grout, Charles *School No. 4332, Anglesea.*
Davidson, R. Evans, Mrs. J.
Mousley, A. R. Russell, Mrs. F.
Smyth, J. Fraser, Mrs. W. S.
Corrie, G. *School No. 4363, Hazel Park.*
Clark, Leo. Foxon, W.
Clark, Mrs. L. Jackson, W.
Brown, R. Allott, T.
Brown, Mrs. R.

F. W. MABBOTT,
Clerk of the Executive Council.

At the Executive Council Chamber,
Melbourne, the 18th October, 1927.

COMMISSIONERS OF THE SUPREME COURT.

HIS Honour the Chief Justice has been pleased to appoint the undermentioned gentlemen to be Commissioners of the Supreme Court of Victoria:—

FOR TAKING AFFIDAVITS.

Name.	Profession.	Residence.	Jurisdiction.	Duration of Commission (unless revoked).
Herbert Samuel Mason ..	Shire Secretary	Penshurst ..	Victoria ..	Until Commissioner ceases to hold the position of Secretary of the Shire of Mount Rouse.
Edric Keith McCarthy ..	Constable of Police	Walwa ..	Victoria ..	Until Commissioner ceases to be the Officer in Charge of Police at Walwa aforesaid.
Francis Walter Cooper ..	Acting Clerk of Courts	Traralgon ..	Victoria ..	Until Commissioner ceases to hold the position of Acting Clerk of Courts at Traralgon aforesaid.
George Scholes Catlow ..	Acting Clerk of Petty Sessions at Eaglehawk and Heathcote	Bendigo ..	Victoria ..	Until Commissioner ceases to hold the position of Acting Clerk of Petty Sessions at Eaglehawk and Heathcote aforesaid.
Herbert Holland Wheatley	Barrister and Solicitor	Perth ..	Western Australia	Until Commissioner ceases to reside at or near Perth aforesaid or until he ceases to practise the profession of a barrister and solicitor there.
John Kerford Shannon ..	Barrister and Solicitor	Brunswick ..	Victoria ..	Until Commissioner ceases to reside at or near Brunswick aforesaid or until he ceases to practise the profession of a barrister and solicitor there.
Miss Gertrude Alice Jones ..	Barrister and Solicitor	Bendigo ..	Victoria ..	Until Commissioner ceases to reside at or near Bendigo aforesaid or until she ceases to practise the profession of a barrister and solicitor there.
Leslie Roy Ripper ..	Clerk of Courts	Ouyen ..	Victoria ..	Until Commissioner ceases to hold the position of Clerk of Courts.
William Albert Cole ..	Solicitor ..	Moree ..	New South Wales	Until Commissioner ceases to reside at or near Moree aforesaid or until he ceases to practise the profession of a solicitor there.
Percival Robert Biggin ..	Clerk of Courts	Nhill ..	Victoria ..	Until Commissioner ceases to hold the position of Clerk of Courts.
James Joseph Brady ..	Constable of Police	Skipton ..	Victoria ..	Until Commissioner ceases to hold the position of Acting Clerk of Petty Sessions at Skipton aforesaid.
Harold Henry Secomb ..	Barrister and Solicitor	Rushworth ..	Victoria ..	Until Commissioner ceases to reside at or near Rushworth aforesaid or until he ceases to practise the profession of a barrister and solicitor there.

Prothonotary's Office,
Melbourne, 20th October, 1927.

WM. RICHARDS,
Prothonotary.

RESIGNATIONS.

HIS Excellency the Governor of the State of Victoria, by and with the advice of the Executive Council thereof, has, by Orders made on the 18th day of October, 1927, accepted the resignations of the persons named hereunder of the officers mentioned, viz:—

DEPARTMENT OF CHIEF SECRETARY.

MATTHEW BALFE, Esq., J.P., as Returning Officer for the Melbourne North Province.

DEPARTMENT OF LAW.

HAROLD MACKENZIE, from the Commission of the Peace for the Eastern Balliwick.

FRANCIS MICHAEL CORRIGAN, from the Commission of the Peace for the Western Balliwick.

STEPHEN GEORGE GIBBON, as a Commissioner for taking Declarations and Affidavits under the provisions of the *Evidence Act 1915*.

MELCHIOR GEORGE OPPER, as a Probation Officer for the Children's Court at Lakes Entrance.

F. W. MABBOTT,
Clerk of the Executive Council.

At the Executive Council Chamber,
Melbourne, the 18th October, 1927.

Act No. 2713, Section 71 (I).

REGULATIONS.—PROFESSIONAL DIVISION.

CHAPTER II.

THE Public Service Commissioner, in pursuance of the powers vested in him, hereby amends Chapter II. of the Public Service Regulations as shown below, and submits the same for the approval of the Governor in Council:—

Department and Office.	Yearly Rate of Salary.	
	Minimum.	Maximum.
DEPARTMENT OF LANDS AND SURVEY.	£	£
CLASS "D."		
Repeal— Assistant Architect	264	372
To take effect as from the 1st October, 1927.		

C. S. McPHERSON,
Public Service Commissioner.

W. A. ROBINSON,
Secretary.

Office of the Public Service Commissioner,
Melbourne, 7th October, 1927.

Approved by the Governor in Council,
the 18th October, 1927.

F. W. MABBOTT,
Clerk of the Executive Council.

Public Service Act 1915.

PRIVATE WORK.

UNDER the provisions of section 161 of the *Public Service Act 1915*, His Excellency the Governor of the State of Victoria, by and with the advice of the Executive Council thereof, has, by Order made on the 18th day of October, 1927, granted permission to the undermentioned officer of the Public Service to engage in the work specified below, and to receive remuneration therefor, subject to the condition that the work be performed by him only during hours outside the ordinary hours fixed for the discharge of his duties in the Public Service:—

Name of Officer.	Department.	Nature of Work.
Lewis Grant Wilson, Secretary, State Superannuation Board	Treasury	Assisting in preparation of superannuation scheme of Melbourne Harbour Trust

F. W. MABBOTT,
Clerk of the Executive Council.

At the Executive Council Chamber,
Melbourne, the 18th October, 1927.

The Fisheries Acts.

NOTICE OF INTENTION TO VARY THE PROCLAMATION
RE USE OF LONG LINES IN PORT PHILLIP BAY
(INCLUDING CORIO AND HOBSON'S BAYS).

IT is hereby notified, for general information, that it is intended, after the expiration of one month from the date of the first publication of this notice in the *Victoria Government Gazette*, to move His Excellency the Governor in Council to vary the Proclamation made the 22nd day of October, 1924, and published in the *Government Gazette* of the 29th October, 1924, by substituting for the words "first day of December" in such Proclamation the words "eleventh day of December," and for the words "thirtieth day of November" in such Proclamation the words "tenth day of December."

The Fisheries Acts.

NOTICE OF INTENTION TO VARY THE PROCLAMATION
RE MESH OR SET NETS IN PORT PHILLIP BAY,
ETC.

IT is hereby notified, for general information, that it is intended, after the expiration of one month from the date of the first publication of this notice in the *Victoria Government Gazette*, to move His Excellency the Governor in Council to make the Proclamation made the 11th day of June, 1913, and published in the *Government Gazette* of the 18th day of June, 1913, by substituting for the words "first day of October" in such Proclamation the words "first day of November."

The Fisheries Acts.

NOTICE OF INTENTION RE MINIMUM LENGTH FOR
SILVER TREVALLY OR SILVER BREEM.

IT is hereby notified, for general information, that it is intended, after the expiration of one month from the date of the first publication of this notice in the *Victoria Government Gazette*, to move His Excellency the Governor in Council to make the Proclamation substituting a length of eight (8) inches for the length set opposite the name of "Silver Trevally or Silver Bream" in the Second Schedule to the *Fisheries Act 1915*, by Proclamation made the twenty-ninth day of February, 1916, and published in the *Government Gazette* of the 8th March, 1916.

G. M. PRENDERGAST,
Chief Secretary.

F. LEWIS,
Chief Inspector of Fisheries and Game.

(First published on 12th October, 1927.)

STATE RIVERS AND WATER SUPPLY COMMISSION.

NOTICE is hereby given that Mr. NORMAN STANLAKE CHALK, of Birchip, has been appointed District Secretary and Collector for the Commission's Watchem Urban District within the Upper Wimmera United Waterworks District.

Notice is further given that the Commission's local office for this Urban District is now situated at Birchip.

M. NALLY, Secretary,
State Rivers and Water Supply Commission.

Melbourne, 20th October, 1927.

APPLICATION FOR MINING LEASE.

THE notice published in the *Government Gazette* of the 20th July, 1927, page 2198, under the heading of "Application for Mining Lease Refused," is hereby cancelled with regard to the following application:—

5180, Mineral; Albert Ernest Rodda; 60 acres; Parish of Moe.

APPLICATIONS FOR MINING LEASES AND LICENCE
ABANDONED.

7839, Ballarat; John Stanley; 350 acres; Parish of Smeaton.
7841, Ballarat; Albert Nioa and Albert Reginald Nioa; 5 acres; Frenchman's Gully, Creswick.

4969, Gippsland; Ernest Howell; 30 acres; Dry Gully, Omeo.
6140, Maryborough; Oliver Talbot Smith; 13a. 3r. 13p.; Dunolly.

4940, Mineral; William Geo. Gibbs; 200 acres; Buxton, Parish of Mohican.

5136, Mineral; Arthur Ernest Otway; 101a 1r. 9p; McCrae's Creek, Beenak.

1060, Water Right; Arthur Ernest Otway; 1a. 1r. 9p.; McCrae's Creek, Beenak.

J. P. JONES,
Minister of Mines.

MINING LEASES DECLARED VOID.

7282, Beechworth; Richard Noel Wells; about 4 miles from Tallangatta Valley P.O., Parish of Wyeeboo.

6093, Maryborough; Poverty Reefs N. L.; Tarnagulla.

6110, Maryborough; Poverty Reefs N. L.; Tarnagulla.

6111, Maryborough; Poverty Reefs N. L.; Tarnagulla.

6112, Maryborough; Poverty Reefs N. L.; Tarnagulla.

6114, Maryborough; Poverty Reefs N. L.; Tarnagulla.

6127, Maryborough; Harold Herbert Sherlock and Esmond Tuckett Daniell; Tarnagulla.

4459, Mineral; John Nankiville Dunn; Moliagul.

4489, Mineral; John Nankiville Dunn; Moliagul.

4490, Mineral; John Nankiville Dunn; Moliagul.

4491, Mineral; John Nankiville Dunn; Moliagul.

4492, Mineral; John Nankiville Dunn; Moliagul.

DECLARING VOID, AS TO PART, MINING LEASES.

IN pursuance of the powers conferred by sections 113 and 90 of the *Mines Act 1915* (No. 2698), the Governor in Council has, by Orders made on the 18th October, 1927, declared void the following mining leases, viz.:—

No. 4204, Mineral, as to such parts of the land demised as are indicated by pink colour on the plan endorsed on the said Order, and containing 3 acres and 2 roods, more or less, and has fixed the rental of the said lease at £10 10s. per annum, and the labour covenant at two men.

The said lease is entered in the register-book at the Office of Titles, vol. 287, folio 32098.

No. 4514, Mineral, as to such part of the land and mine demised as is indicated by pink colour on the plan endorsed on the said Order, and containing 4 acres 1 rood and 23 perches, more or less, and has fixed the rental of the said lease at £12 per annum.

The said lease is entered in the register-book at the Office of Titles, vol. 291, folio 32459.

A. H. MERRIN,
Secretary for Mines.

Local Government Act 1915, Part 39, Section 732.

LICENCES TO OCCUPY UNUSED ROADS.

NOTICE is hereby given that Licences to occupy Unused Roads have been issued to the following approved applicants, and that the Licence Fee specified in each case may be received by the undermentioned Officer.

Number of Licence.	Name and Address of Licensee.	Area.	Municipality.	Parish.	Abutting on— Allotments and Sections.	Date of Issue of Licence.	Date of Expiry of Licence.	Fee for Licence.	Payable to—
		A. R. P.						£ s. d.	
20010	Carmichael, J., South Lockwood	44 3 0	Marong	Ravenswood	1, 2A, 2B, 3, 4, 5, parts 6, 1, 2, 3, 4, 5A, 4, 5, 2B, 3, secs. XI, A, 1A, 12	1.1.27	31.12.29	3 7 0	Accountant, State Public Works Department, Melbourne
20011	McDonald, D. H., Carapooce West	1 1 0	Kara Kara	Carapooce	36A and 33A	1.1.26	31.12.28	0 2 6	"
20012	Goodger, Jane (Mrs.), Wooragee	4 0 0	Beechworth	Wooragee	1, sec. H	1.1.27	31.12.29	1 4 0	"
20013	Pryor, George W., c/o Shire Secretary, Drouin	2 2 0	Bulu Bulu	Drouin West	143	1.1.27	31.12.29	0 12 6	"
20014	Clarke, Patrick, Tantaraboo	12 3 20	Kilmore and Pyalong	Goldie	B22, B19, B16, B20, 18A	1.1.27	"	1 10 0	"
20015	Spikin, J. (Mrs.), Woolsthorpe	1 1 0	Warnambool	Woolsthorpe	79A (Township of Woolsthorpe)	1.1.26	31.12.28	0 10 6	"
20016	Carthew, H. G., c/o Mr. A. E. Berry, Hillside, Yalourn	0 2 0	Warragul	Allambee	9	1.1.24	31.12.26	0 2 6	"
20017	McIntyre, J. J. and D., Howard's Loose Bag, St. Arnaud	1 2 0	Kara Kara	Tottington	28, section B	1.1.27	31.12.29	0 2 6	"
20018	Lord, A. B., Geelong-road, Brooklyn	2 0 0	Braybrook	Cut-Paw-Paw	10, 11, 12, 13, sec. X	1.1.26	31.12.28	1 0 0	"
20019	Clarke, L. A., Clonbinane, Broadford	15 2 0	Broadford	Clonbinane, &c.	2A, 7, 1, 3, 4, sections D and A	1.1.27	31.12.29	2 3 0	"
20020	Logan, G., Bass P.O.	4 0 0	Phillip Island and Woolamai	Woolamai	30B	"	"	1 12 0	"
20021	Bingley, F. B., Mount Mercer	24 0 0	Ballarat	Addington	33, 34, 35, 36	1.1.26	"	3 0 0	"
20022	Pynn, Catherine, Ruby	1 0 20	Korumburra	Korumburra (Karulla Village Settlement)	13, sec. 2	1.1.27	"	0 2 6	"
20023	Carr, Major, Rokewood	4 2 0	Leigh	Kurac-aruc	83	1.1.26	31.12.28	1 2 6	"
20024	Maxwell, W. A. and A. I., 42 Balaclava-road, East St. Kilda	20 0 0	Hampden	Caramballuc South	64A and 65B	"	"	4 0 0	"
20025	Torrumberry Estate Co. Pty. Ltd., c/o Messrs. Bail-lieu, Allard and Co., 360 Collins-street, Melbourne	3 0 0	Rochester	Torrumberry North	13, 19, sec. A	"	"	0 16 0	"
20026	Kenny, J. Lawrence, Broadford	3 1 0	Broadford	Broadford	25, part 27	1.1.27	31.12.29	0 19 6	"
20027	Chandler, F. J., S.M.-road, St. Arnaud	2 0 0	Kara Kara	St. Arnaud	35, 36, sec. E	"	"	0 2 6	"

Licence No. 20013, rent to be charged from 1st October, 1927, and permission given to cultivate; No. 20016, rent to be charged from 1st July, 1924; No. 20017, rent to be charged from 1st October, 1927; No. 20020 rent charged from 1st September, 1927; No. 20022, rent to be charged from 1st October, 1927; No. 20026, rent charged from 1st April, 1927; No. 20027, rent charged from 1st October, 1927.

Department of Public Works (Unused Roads and Water Frontages Branch),
Melbourne, 24th day of October, 1927.

J. P. JONES,
Commissioner of Public Works.

Local Government Act 1915, Part 39, Section 732.

LICENCES TO OCCUPY WATER FRONTAGES.

NOTICE is hereby given that Licences to occupy Water Frontages have been issued to the following approved applicants, and that the Licence Fee specified in each case may be received by the undermentioned Officer authorized by the Treasurer to collect Territorial Revenue.

Number of Licence.	Name and Address of Licensee.	Area.	Municipality.	Parish.	Alotting on— Allotments and Sections.	Date of Issue of Licence.	Date of Expiry of Licence.	Fee for Licence. £ s. d.	Payable to—
13468	Pennell, C. W., Braybrook	Benalla ..	Warrenbayne ..	11, 11A, 11B ..	1.1.23	31.12.25	2 15 0	Accountant, State Public Works Department, Melbourne
13469	James, Frederick, Box 24, Yarragon	Narracan ..	Darnum ..	102A ..	1.1.26	31.12.28	1 0 0	"
13470	Marshall, John W., Woodlands, Echuca	Rochester ..	Millewa ..	1A, 2A ..	1.1.27	31.12.29	0 18 0	"
13471	Baptist Church, Council of Kerang, c/o Mr. A. E. Horsfall, Lake Charn	Kerang ..	Dartagook ..	5.. ..	"	"	0 6 0	"
13472	Chandler, C. W., Slaty Creek, via St. Arnaud	Kura Kura ..	Gowar ..	12, sec. C ..	"	"	0 6 0	"
13473	Clarke, L. A., Clonbinane, Broadford	Broadford ..	Clonbinane ..	9A, 9, 2, 10, sec. A ..	"	"	1 8 0	"
13474	Nichols, Wm., Kavarren	Orbost ..	Yaughar ..	23B, 18A ..	1.1.22	31.12.24	0 10 6	"
13475	Cameron, Alexander, Box 71, Echuca	Orbost ..	Orbost ..	1 ..	1.1.23	31.12.25	0 10 9	"
13476	Boyd, William, 38 Moncreath-avenue, Canterbury	Kerang ..	Bael Bael ..	Lot 3, Crown allotment 10, sec. D ..	1.1.27	31.12.29	0 12 6	"
13477	Loveland, C. H., 42 Finlay-street, Albert Park	Narracan ..	Tanjil ..	47.. ..	1.1.22	31.12.24	0 10 0	"

Licence No. 13472, rent to be charged from 1st October, 1927; No. 13476, rent to be charged from 1st October, 1923; No. 13476, rent to be charged from 1st November, 1927.

Department of Public Works (Unused Roads and Water Frontages Branch),
Melbourne, 24th day of October, 1927.

J. P. JONES,
Commissioner of Public Works.

CONTRACTS ACCEPTED.—(Series 1927-28.)

Serial No.	Purpose, No. of Tenders, and Particulars of Contract.	Amount.	Name of Contractor.
	LANDS AND SURVEY—	£ s. d.	
1949	Erection of House (labour only) for W. D. Hughes, on allotment 19, Parish of Yungera (Contract No. 2649)	52 10 0	A. G. Tunc, Shepparton
1950	Additions to House for A. A. Draper, on allotment 3, Parish of Dunbulbulane (Contract No. 2650)	185 10 0	G. Weise, 31 Barnsbury road, Deepdene
1951	Renovations to House for C. J. Carlin, on allotment 7, Parish of Wando. (Contract No. 2651)	168 15 0	H. S. Pretty Coleraine
1952	Renovations to House for C. C. Dashwood, on allotment 20, Parish of Anguluke (Contract No. 2652)	88 15 6	Powell and Thorpe, 45 Dundas-st., Preston
1953	Additions and renovations to House for R. J. Gardam, on allotment 1, section A, Parish of Dumbalk. (Contract No. 2653)	265 7 6	A. E. Nelson, Beggs-street, Congatha
1954	Additions to House for R. L. Jones, on allotments 3 and 3A, Parish of Narrang. (Contract No. 2654)	136 2 9	Cole Bros Pty Ltd., Bairnsdale
1955	Removal and re-erection of House for R. Cockwill on allotment 5, section A Parish of Stratford (Contract No. 2655)	104 15 0	G. W. Anderson, Rosedale
1956	Erection of House for R. S. Duggan, on allotment 64A, Parish of Sherwood. (Contract No. 2656)	328 5 5	R. and J. Chaplin, 11 Imperial-av., Caulfield
1957	Erection of House (labour only) for A. J. Rolfe, on allotment 30, Parish of Koley. (Contract No. 2657)	59 10 0	C. Harder, Gordon-st., Deepdene
1958	Erection of House (labour only) for E. T. White, on allotment 39, Parish of Rodborough (Contract No. 2658)	53 0 0	J. McPherson, 2 Fern-da-av., Glenhuntly
1959	Erection of House (labour only) for M. Walsh, on allotment 4, Parish of Murrumbidgee. (Contract No. 2659)	59 0 0	Jas. McCarthy, 370 Richardson-street, Middle Park
1960	Erection of House for A. Keillor, on allotment 3, Parish of Raak (Contract No. 2660)	37 10 0	M. Da Costa, 78 Bridge-road, Richmond
1961	Additions and renovations to House for C. Anderson, on allotment 39, Parish of Lang Lang (Contract No. 2661)	195 10 0	W. B. Biggart, 22 Barkly-st., Brighton
1962	Renovations to House for A. J. Mewha, on allotment 23, Parish of Irrewarra. (Contract No. 2662)	30 0 0	H. E. Downey, Diamond Creek
1963	Erection of House (labour only) for J. T. Cleary, on allotment 4, Parish of Raak. (Contract No. 2663)	45 10 0	H. Brockman, Golden-avenue, Chelsea
1964	Renovations to House for W. E. J. Anderson, on allotment 5, Parish of Kariak. Extras, £s 12s 6d. (Contract No. 2664)	188 17 0	A. Vancrow, Camperdown
1965	Erection of House (labour only) for N. E. Paten on allotment 25, Parish of Werrimull. (Contract No. 2665)	64 10 0	W. R. Veal, Werrimull
1966	Erection of House (labour only) for T. Walsh on allotments 14 and 15, Parish of Nurnurnemal (Contract No. 2666)	64 10 0	Hersig Bros Davies-street, Brunswick
1967	Erection of House (labour only) for A. H. Sanderson, on allotment 1, Parish of Pines. (Contract No. 2667)	60 0 0	T. Smith, 90 Albion-st., West Brunswick
1968	Completions of renovations for W. H. Bush, on allotment 12, Parish of Kongwak. (Contract No. 2668)	48 0 0	T. J. Wilson, Bennett-street Richmond
1969	Extras on Contract No. 2448, Serial No. 179, <i>Gazette</i> page 3023 of 12th October, 1927	22 0 0	L. Watson, Pascoe Vale
1970	Extras on Contract No. 2442, Serial No. 4127, <i>Gazette</i> page 1677 of 11th May, 1927 —For the Closer Settlement Board.—J. R. Peckett, Secretary: 24 10 1927	1-10 0	Harrison and Hutton, Merino
	VICTORIAN RAILWAYS—		
	Railway Stores Suspense Account, Act 2716, Section 105—		
1971	Supply and delivery of Galvanized Iron, plain, "Lysaght's" Queens Head, 6 feet x 2 ft. 6 in. x 26 gauge, at £27 6s. 3d. per ton —Country of manufacture or production: Australia	Rates	George Russell Pty Ltd., Flinders street, Melbourne
1972	Supply and delivery of Chocolates. (Not publicly advertised) —Country of manufacture or production: Australia	206 11 0	Nestlé and Anglo-Swiss Condensed Milk Co. Ltd., Little Collins-street, Melbourne
1973	Supply and delivery of Chocolates. (Not publicly advertised) —Country of manufacture or production: Australia	131 1 3	MacRobertson's Pty Ltd., Argyle-street, Fitzroy
1974	Supply and delivery of Meat —Country of manufacture or production: Australia	142 1 0	W. Angles and Co. Pty. Ltd., Bourke-street, Melbourne
1975	Supply and delivery of Meat (mixed) ...	118 1 11	Howlett Bros. Pty. Ltd., Mt. Alexander-road, Flemington
1976	Supply and delivery of Meat (mixed)...	126 0 4	Mehegan and Goldson, Metropolitan Meat Market, North Melbourne
1977	Supply and delivery of Cigarettes. (Not publicly advertised) —Country of manufacture or production: Australia	256 9 0	W. D. and H. O. Wills (Aust.) Ltd., Bourke-street, Melbourne
1978	Supply and delivery of Cigarettes and Tobacco	122 4 9	W. D. and H. O. Wills (Aust.) Ltd., Bourke-street, Melbourne
1979	Supply and delivery of Cigarettes and Tobacco	121 15 11	W. D. and H. O. Wills (Aust.) Ltd., Bourke-street, Melbourne
1980	Supply and delivery of Cigars and Cigarettes ...	288 12 5	W. D. and H. O. Wills (Aust.) Ltd., Bourke-street, Melbourne
1981	(4)—Supply and delivery of Electric Colour Light Signals and Supporting Brackets —Country of manufacture or production: Australia	Rates as per annex	McKenzie and Holland (Aust.) Pty. Ltd., Newport
1982	(18)—Supply and delivery of Sawn Hardwood Timber, as ordered, 1st July, 1927, to 30th June, 1928	Ditto	The Goodwood Timber and Tramway Co. Ltd., Noojee
1983	(6)—Supply and delivery of— Item No. 1. Three-phase Alternating-current Totally Enclosed Slip Ring Induction Motor, 15 H.P., 400-volt, 50 cycle, 600 R.P.M., synchronous speed, at £82 15s each Item No. 2. Drum-type Controller and Rotor Regulating Resistance, at £56 per set —Country of manufacture or production: Great Britain	Rates	Crompton and Co. Ltd., William-street, Melbourne
1984	(4)—Supply and delivery of Power Interlocking Machine, at £2,596 10s each —Country of manufacture or production: Australia	Ditto	McKenzie and Holland (Aust.) Pty. Ltd., Newport
1985	(4)—Supply and delivery of Die Filing and Sawing Machine, including the equipment, tools and accessories, at £85 each —Country of manufacture or production: Germany	Ditto	E. P. Bevan and Sons Pty. Ltd., King-st., Melbourne

* Order in Council obtained.

CONTRACTS ACCEPTED.—(Series 1927-28)—continued.

Serial No.	Purpose, No of Tenders, and Particulars of Contract.	Amount.	Name of Contractor.
	VICTORIAN RAILWAYS—continued—		
	Railway Stores Suspense Account, Act 2715, Section 105—continued—		
1986	Supply and delivery of Dictograph Material. (Not publicly advertised) —Country of manufacture or production: Great Britain	£ s. d. 571 0 0	The Lamson Store Service Co. Ltd., Collins-street, Melbourne
1987	(3)—Supply and delivery of Rolled Steel Joists, at £20 10s. per ton —Country of manufacture or production: Great Britain	Rates	E. Campbell and Sons Pty. Ltd., Franklin-street, Melbourne
1988	(3)—Supply and delivery of Angle Braces, at £40 10s. per ton —Country of manufacture or production: Australia	Ditto	E. Campbell and Sons Pty. Ltd., Franklin-street, Melbourne
1989	(1)—Supply and delivery of Mild Steel Sheets—7 feet x 3 feet x 12 gauge, at £24 14s. 11d. per ton; 7 feet x 2 ft. 6 in. x 12 gauge, at £24 14s. 11d. per ton —Country of manufacture or production: Australia	Ditto	Edward Duckett and Sons, Lonsdale-street, Melbourne
1990	(6)—Supply and delivery of Galvanized Corrugated Iron, 6 feet x 24 gauge, at £26 1s. 6d. per ton —Country of manufacture or production: Australia	Ditto	Edward Duckett and Sons, Lonsdale-street, Melbourne
1991	(10)—Supply and delivery of Plain Galvanised Iron, 6 feet x 3 feet x 26 gauge, at £28 3s. 6d. per ton —Country of manufacture or production: Great Britain	Ditto	Edward Duckett and Sons, Lonsdale-street, Melbourne
1992	(4)—Supply and delivery of Mild Steel Angles —Country of manufacture or production: Australia	201 0 0	Broken Hill Pty. Co. Ltd., Little Collins-street, Melbourne
1993	Supply and delivery of Confectionery —Country of manufacture or production: Australia	123 9 11	MacRobertson's Pty. Ltd., Argyle-street, Fitzroy
1994	Supply and delivery of Firewood (Red Gum)	101 8 0	Douglas Bros., Mathoura
1995	Supply and delivery of Firewood, at 9s. per ton	Rates	Arthur Mayhew, Chiltern
1996	Supply and delivery of Sleepers, at 6s. 6d. each	Ditto	W. M. Wentworth, Yea
1997	Supply and delivery of Sleepers, at 4s. 7d. each	Ditto	J. R. Dixon, Bruthen
1998	Supply and delivery of Sleepers, at 6s. 8d. each	Ditto	J. H. Beaumont, Munro
1999	(15)—Supply and delivery of Best Steel Boiler Plates —Country of manufacture or production: Great Britain	Rates as per annex	Guest, Keen, and Nettlefolds Ltd., Queen-street, Melbourne
2000	(4)—Supply and delivery of 5-ton Overhead Electric Crane and Gantry, complete with all necessary equipment, at £794 10s. each —Country of manufacture or production: Australia	Rates	Malcom Moore Ltd., Flinders-street, Melbourne
2001	(17)—Supply and delivery of Plate Bending and Straightening Rolls, including Tools and Accessories, at £306 each —Country of manufacture or production: Great Britain	Ditto	Frank Vial and Sons Pty. Ltd., Queen-street, Melbourne
2002	(23)—Supply and delivery of Hardwood Log Timber (Victorian)	Rates as per annex	R. T. Chapman, Bairnsdale
2003	(7)—Supply and delivery of— Item No. 1. Copper Plates for "A2" Class Engines, at £38 per ton Item No. 4. Copper Plates for "Dn" Class Engines, at £286 per ton —Country of manufacture or production: Great Britain	Rates	G. P. Embelton, Bourke-street, Melbourne
2004	(6)—Supply and delivery of Metal Turning Machine —Country of manufacture or production: Great Britain	Rates as per annex	Knox, Schlapp, and Co., Collins-st., Melbourne
2005	(22)—Supply and delivery of Hardwood Log Timber (Victorian)— Item No. 2. Length. 17 feet and 18 feet; girth, 6 feet to 14 feet—at 7s. 9d. per 100 super. feet Item No. 3. Length. 19 feet and 20 feet, and 21 feet and 22 feet; girth, 6 feet to 14 feet—at 7s. 9d. per 100 super. feet	Rates	J. E. Harding, Main-street, Bairnsdale
2006	State Coal Mine Stores Suspense Account— (9)—Supply and delivery of Junction Boxes —Country of manufacture or production: Great Britain	Rates at per annex	Siemens (Aust.) Pty. Ltd., Queen-street, Melbourne
2007	Supply and delivery of Lubricating Oil, at 2s. 9d. per gallon	Rates	Socony Pty. Ltd., Collins-street, Melbourne
2008	Supply and delivery of Lubricating Oil, at 3s. per gallon —E. C. EYERS, Secretary, by order of the Victorian Railways Commissioners. 21.10.1927.	Ditto	Ramsay and Treganowan Ltd., Lstrobe-street, Melbourne

* Order in Council obtained.

Melbourne, 26th October, 1927.

Corrigendum.

Victorian Railways.—D. J. Bryant, Serial No. 3647, *Gazette* No. 43 of 23rd March, 1927—Item No. 1 should read "5d. each."
—E. C. EYERS, Secretary, by order of the Victorian Railways Commissioners. 21.10.1927.

GENERAL STORES, 1927-28.

NOTE.—Departments are requested to note that for Contract No. 1927/778, *Gazette*, 16th August, 1927, page 2457, Item No. 1, Super-phosphate, 22 per cent., the price has been reduced to £4 16s. 6d., as from 19th October, 1927.
—A. B. STANHOPE, Secretary, Tender Board. 20.10.1927.

ANNEX TO CONTRACT No. 1981.

McKenzie and Holland (Aust.) Pty. Ltd.

Contract.—Supply and delivery of Electric Colour Light Signals and Supporting Brackets.

Item No.	Description.	Rate per—	Rate.
			£ s. d.
1	Electric Colour Light Signals, with Supporting Brackets, to give three (3) indications	each	31 7 0
2	Electric Colour Light Signals, with Supporting Brackets, to give two (2) indications	each	25 17 0
3	Electric Colour Light Signals, with Supporting Brackets, to give one (1) indication	each	19 0 0
4	Spare Parts—Lamps	each	0 6 0

ANNEX TO CONTRACT NO. 1982.

The Goodwood Timber and Tramway Co., Ltd.

Contract.—Supply and delivery of Sawn Hardwood Timber, as ordered, from 1st July, 1927, to 30th June, 1928.

No. of Item.	Dimensions.	Rate per 100 super. feet.
SAWN HARDWOOD TIMBER.		
AS ORDERED.		
1	1 in. x 1 in., up to 10 ft. in length	1 5 0
2	1 in. x 1 in., over 10 ft. up to 16 ft. in length	1 6 0
3	1 in. x 1 in., 17 ft. to 26 ft. in length	1 5 0
4	1 in. x 1 1/2 in., 14 in. x 1 1/2 in., up to 10 ft. in length	1 3 0
5	1 in. x 1 1/2 in., 1 1/2 in. x 1 1/2 in., over 10 ft. up to 16 ft. in length	1 3 0
6	1 in. x 1 1/2 in., 1 1/2 in. x 1 1/2 in., 17 ft. to 20 ft. in length	1 3 0
7	1 1/2 in. x 1 1/2 in., 2 in. x 1 in., 2 in. x 1 1/2 in., 2 in. x 2 in., up to 10 ft. in length	0 18 0
8	1 1/2 in. x 1 1/2 in., 2 in. x 1 in., 2 in. x 1 1/2 in., 2 in. x 2 in., over 10 ft. up to 16 ft. in length	0 18 0
9	1 1/2 in. x 1 1/2 in., 2 in. x 1 in., 2 in. x 1 1/2 in., 2 in. x 2 in., 17 ft. to 20 ft. in length	0 18 0
10	3 in. x 1 in., 3 in. x 1 1/2 in., 3 in. x 2 in., 3 in. x 3 in., 4 in. x 1 in., 4 in. x 1 1/2 in., 4 in. x 2 in., 4 in. x 3 in., up to 10 ft. in length	0 17 0
11	3 in. x 1 in., 3 in. x 1 1/2 in., 3 in. x 2 in., 3 in. x 3 in., 4 in. x 1 in., 4 in. x 1 1/2 in., 4 in. x 2 in., 4 in. x 3 in., over 10 ft. up to 16 ft. in length	0 17 0
12	3 in. x 1 in., 3 in. x 1 1/2 in., 3 in. x 2 in., 3 in. x 3 in., 4 in. x 1 in., 4 in. x 1 1/2 in., 4 in. x 2 in., 4 in. x 3 in., 17 ft. to 20 ft. in length	0 17 0
13	3 in. x 1 in., 3 in. x 1 1/2 in., 3 in. x 2 in., 3 in. x 3 in., 4 in. x 1 in., 4 in. x 1 1/2 in., 4 in. x 2 in., 4 in. x 3 in., 21 ft. to 25 ft. in length	0 18 0
14	3 in. x 1 in., 3 in. x 1 1/2 in., 3 in. x 2 in., 3 in. x 3 in., 4 in. x 1 in., 4 in. x 1 1/2 in., 4 in. x 2 in., 4 in. x 3 in., 26 ft. in length	1 0 0
15	3 in. x 1 in., 3 in. x 1 1/2 in., 3 in. x 2 in., 3 in. x 3 in., 4 in. x 1 in., 4 in. x 1 1/2 in., 4 in. x 2 in., 4 in. x 3 in., 27 ft. in length	1 0 0
16	3 in. x 1 in., 3 in. x 1 1/2 in., 3 in. x 2 in., 3 in. x 3 in., 4 in. x 1 in., 4 in. x 1 1/2 in., 4 in. x 2 in., 4 in. x 3 in., 28 ft. in length	1 0 0
17	3 in. x 1 in., 3 in. x 1 1/2 in., 3 in. x 2 in., 3 in. x 3 in., 4 in. x 1 in., 4 in. x 1 1/2 in., 4 in. x 2 in., 4 in. x 3 in., 29 ft. in length	1 2 0
18	3 in. x 1 in., 3 in. x 1 1/2 in., 3 in. x 2 in., 3 in. x 3 in., 4 in. x 1 in., 4 in. x 1 1/2 in., 4 in. x 2 in., 4 in. x 3 in., 30 ft. in length	1 4 0
19	5 in. x 1 in., 5 in. x 1 1/2 in., 5 in. x 2 in., 5 in. x 3 in., 6 in. x 1 in., 6 in. x 1 1/2 in., 6 in. x 2 in., 6 in. x 3 in., up to 10 ft. in length	0 17 0
20	5 in. x 1 in., 5 in. x 1 1/2 in., 5 in. x 2 in., 5 in. x 3 in., 6 in. x 1 in., 6 in. x 1 1/2 in., 6 in. x 2 in., 6 in. x 3 in., over 10 ft. up to 16 ft. in length	0 17 0
21	5 in. x 1 in., 5 in. x 1 1/2 in., 5 in. x 2 in., 5 in. x 3 in., 6 in. x 1 in., 6 in. x 1 1/2 in., 6 in. x 2 in., 6 in. x 3 in., 17 ft. to 20 ft. in length	0 17 0
22	5 in. x 1 in., 5 in. x 1 1/2 in., 5 in. x 2 in., 5 in. x 3 in., 6 in. x 1 in., 6 in. x 1 1/2 in., 6 in. x 2 in., 6 in. x 3 in., 21 ft. to 25 ft. in length	0 17 0
23	5 in. x 1 in., 5 in. x 1 1/2 in., 5 in. x 2 in., 5 in. x 3 in., 6 in. x 1 in., 6 in. x 1 1/2 in., 6 in. x 2 in., 6 in. x 3 in., 26 ft. in length	0 18 0
24	5 in. x 1 in., 5 in. x 1 1/2 in., 5 in. x 2 in., 5 in. x 3 in., 6 in. x 1 in., 6 in. x 1 1/2 in., 6 in. x 2 in., 6 in. x 3 in., 27 ft. in length	1 0 0
25	5 in. x 1 in., 5 in. x 1 1/2 in., 5 in. x 2 in., 5 in. x 3 in., 6 in. x 1 in., 6 in. x 1 1/2 in., 6 in. x 2 in., 6 in. x 3 in., 28 ft. in length	1 0 0
26	5 in. x 1 in., 5 in. x 1 1/2 in., 5 in. x 2 in., 5 in. x 3 in., 6 in. x 1 in., 6 in. x 1 1/2 in., 6 in. x 2 in., 6 in. x 3 in., 29 ft. in length	1 2 0
27	5 in. x 1 in., 5 in. x 1 1/2 in., 5 in. x 2 in., 5 in. x 3 in., 6 in. x 1 in., 6 in. x 1 1/2 in., 6 in. x 2 in., 6 in. x 3 in., 30 ft. in length	1 4 0
28	4 in. x 4 in., 5 in. x 4 in., 5 in. x 5 in., 6 in. x 4 in., 6 in. x 5 in., over 10 ft. up to 16 ft. in length	0 17 0
29	4 in. x 4 in., 5 in. x 4 in., 5 in. x 5 in., 6 in. x 4 in., 6 in. x 5 in., 17 ft. to 20 ft. in length	0 17 0
30	4 in. x 4 in., 5 in. x 4 in., 5 in. x 5 in., 6 in. x 4 in., 6 in. x 5 in., 21 ft. to 25 ft. in length	0 10 0
31	4 in. x 4 in., 5 in. x 4 in., 5 in. x 5 in., 6 in. x 4 in., 6 in. x 5 in., 26 ft. in length	1 0 0
32	4 in. x 4 in., 5 in. x 4 in., 5 in. x 5 in., 6 in. x 4 in., 6 in. x 5 in., 27 ft. in length	1 2 0
33	4 in. x 4 in., 5 in. x 4 in., 5 in. x 5 in., 6 in. x 4 in., 6 in. x 5 in., 28 ft. in length	1 4 0
34	4 in. x 4 in., 5 in. x 4 in., 5 in. x 5 in., 6 in. x 4 in., 6 in. x 5 in., 29 ft. in length	1 6 0
35	4 in. x 4 in., 5 in. x 4 in., 5 in. x 5 in., 6 in. x 4 in., 6 in. x 5 in., 30 ft. in length	1 8 0
36	7 in. to 9 in. wide x 1 in. to 3 in. thick, up to 10 ft. in length	0 17 0
37	7 in. to 9 in. wide x 1 in. to 3 in. thick, over 10 ft. up to 16 ft. in length	0 17 0
38	7 in. to 9 in. wide x 1 in. to 3 in. thick, 17 ft. to 20 ft. in length	0 17 0
39	7 in. to 9 in. wide x 1 in. to 3 in. thick, 21 ft. to 25 ft. in length	0 17 0
40	7 in. to 9 in. wide x 1 in. to 3 in. thick, 26 ft. in length	0 18 0
41	7 in. to 9 in. wide x 1 in. to 3 in. thick, 27 ft. in length	1 0 0
42	7 in. to 9 in. wide x 1 in. to 3 in. thick, 28 ft. in length	1 2 0
43	7 in. to 9 in. wide x 1 in. to 3 in. thick, 29 ft. in length	1 4 0
44	7 in. to 9 in. wide x 1 in. to 3 in. thick, 30 ft. in length	1 6 0
45	7 in. to 9 in. wide x 4 in. to 6 in. thick, up to 10 ft. in length	0 17 0
46	7 in. to 9 in. wide x 4 in. to 6 in. thick, over 10 ft. up to 16 ft. in length	0 17 0
47	7 in. to 9 in. wide x 4 in. to 6 in. thick, 17 ft. to 20 ft. in length	0 17 0
48	7 in. to 9 in. wide x 4 in. to 6 in. thick, 21 ft. to 25 ft. in length	0 17 0
49	7 in. to 9 in. wide x 4 in. to 6 in. thick, 26 ft. in length	0 18 0
50	7 in. to 9 in. wide x 4 in. to 6 in. thick, 27 ft. in length	1 0 0
51	7 in. to 9 in. wide x 4 in. to 6 in. thick, 28 ft. in length	1 2 0
52	7 in. to 9 in. wide x 4 in. to 6 in. thick, 29 ft. in length	1 4 0
53	7 in. to 9 in. wide x 4 in. to 6 in. thick, 30 ft. in length	1 6 0
54	10 in. to 12 in. wide x 1 in. to 3 in. thick, up to 10 ft. in length	0 17 0
55	10 in. to 12 in. wide x 1 in. to 3 in. thick, over 10 ft. up to 16 ft. in length	0 19 0
56	10 in. to 12 in. wide x 1 in. to 3 in. thick, 17 ft. to 20 ft. in length	0 19 0
57	10 in. to 12 in. wide x 1 in. to 3 in. thick, 21 ft. to 25 ft. in length	0 19 0
58	10 in. to 12 in. wide x 1 in. to 3 in. thick, 26 ft. in length	1 0 0
59	10 in. to 12 in. wide x 1 in. to 3 in. thick, 27 ft. in length	1 2 0
60	10 in. to 12 in. wide x 1 in. to 3 in. thick, 28 ft. in length	1 4 0
61	10 in. to 12 in. wide x 1 in. to 3 in. thick, 29 ft. in length	1 6 0
62	10 in. to 12 in. wide x 1 in. to 3 in. thick, 30 ft. in length	1 8 0
63	10 in. to 12 in. wide x 4 in. to 6 in. thick, up to 10 ft. in length	0 19 0
64	10 in. to 12 in. wide x 4 in. to 6 in. thick, over 10 ft. up to 16 ft. in length	0 19 0
65	10 in. to 12 in. wide x 4 in. to 6 in. thick, 17 ft. to 20 ft. in length	0 19 0
66	10 in. to 12 in. wide x 4 in. to 6 in. thick, 21 ft. to 25 ft. in length	0 19 0
67	10 in. to 12 in. wide x 4 in. to 6 in. thick, 26 ft. in length	0 20 0
68	10 in. to 12 in. wide x 4 in. to 6 in. thick, 27 ft. in length	1 0 0
69	10 in. to 12 in. wide x 4 in. to 6 in. thick, 28 ft. in length	1 2 0
70	10 in. to 12 in. wide x 4 in. to 6 in. thick, 29 ft. in length	1 4 0
71	10 in. to 12 in. wide x 4 in. to 6 in. thick, 30 ft. in length	1 6 0
72	10 in. to 12 in. wide x 4 in. to 6 in. thick, 31 ft. in length	1 8 0
73	10 in. to 12 in. wide x 4 in. to 6 in. thick, 32 ft. in length	1 10 0
74	10 in. to 12 in. wide x 4 in. to 6 in. thick, 33 ft. in length	1 12 0
75	10 in. to 12 in. wide x 4 in. to 6 in. thick, 34 ft. in length	1 14 0
76	10 in. to 12 in. wide x 4 in. to 6 in. thick, 35 ft. in length	1 16 0
77	Exceeding 12 in. wide and up to 6 in. thick, up to 10 ft. in length	1 17 0
78	Exceeding 12 in. wide and up to 6 in. thick, over 10 ft. up to 16 ft. in length	1 19 0
79	Exceeding 12 in. wide and up to 6 in. thick, 17 ft. to 20 ft. in length	1 20 0
80	Exceeding 12 in. wide and up to 6 in. thick, 21 ft. to 25 ft. in length	1 22 0
81	Exceeding 12 in. wide and up to 6 in. thick, 26 ft. in length	1 24 0
82	Exceeding 12 in. wide and up to 6 in. thick, 27 ft. in length	1 26 0
83	Exceeding 12 in. wide and up to 6 in. thick, 28 ft. in length	1 28 0
84	Exceeding 12 in. wide and up to 6 in. thick, 29 ft. in length	1 30 0
85	Exceeding 12 in. wide and up to 6 in. thick, 30 ft. in length	1 32 0
86	Exceeding 12 in. wide and up to 6 in. thick, exceeding 30 ft. in length	1 34 0
87	12 in. or exceeding 12 in. wide and exceeding 6 in. thick, up to 10 ft. in length	1 36 0
88	12 in. or exceeding 12 in. wide and exceeding 6 in. thick, over 10 ft. up to 16 ft. in length	1 38 0
89	12 in. or exceeding 12 in. wide and exceeding 6 in. thick, 17 ft. to 20 ft. in length	1 40 0
90	12 in. or exceeding 12 in. wide and exceeding 6 in. thick, 21 ft. to 25 ft. in length	1 42 0
91	12 in. or exceeding 12 in. wide and exceeding 6 in. thick, 26 ft. in length	1 44 0
92	12 in. or exceeding 12 in. wide and exceeding 6 in. thick, 27 ft. in length	1 46 0
93	12 in. or exceeding 12 in. wide and exceeding 6 in. thick, 28 ft. in length	1 48 0
94	12 in. or exceeding 12 in. wide and exceeding 6 in. thick, 29 ft. in length	1 50 0
95	12 in. or exceeding 12 in. wide and exceeding 6 in. thick, 30 ft. in length	1 52 0
96	12 in. or exceeding 12 in. wide and exceeding 6 in. thick, exceeding 30 ft. in length	1 54 0
97	12 in. or exceeding 12 in. wide and exceeding 6 in. thick, exceeding 30 ft. in length	1 56 0
WEATHERBOARDS.		
98	Hardwood Weatherboards, two out of 6 in. x 1 1/2 in.	Rate per 100 in. feet.
FENCING RAILS.		
99	Hardwood Fencing Rails, two out of 4 in. x 4 in., up to 18 ft. long	0 7 6
PALINGS.		
100	Hardwood Sawn Palings, 5 ft. long x 4 in. x 1 in.	0 14 0
101	Hardwood Sawn Palings, 6 ft. long x 4 in. x 1 in.	0 12 0
102	Hardwood Sawn Palings, 7 ft. long x 4 in. x 1 in.	0 10 0

ANNEX TO CONTRACT No. 1999.

Guest, Keen, and Nettlefold's Ltd.

Contract.—Supply and delivery of Best Steel Boiler Plates.

No. of Item.	Description.	Rate per ton, provisionally delivered, loaded into railway trucks at the Goods Sheds at Spencer-street Railway Station.		
		£	s.	d.
STEEL BOILER PLATES (AS SPECIFIED).				
1	6 feet 10 inches x 6 feet 9 inches x $\frac{3}{8}$ inch	11	19	2
2	6 feet x 5 feet 9 inches x $\frac{3}{8}$ inch	11	19	2
3	9 feet 3 inches x 7 feet 4 inches x $\frac{11}{16}$ inch	11	19	2
4	19 feet x 7 feet 6 inches x $\frac{3}{8}$ inch	11	19	2
5	16 feet 9 inches x 7 feet 6 inches x $\frac{3}{8}$ inch	11	19	2
6	8 feet 5 inches x 6 feet 2 inches x $\frac{3}{8}$ inch	11	19	2
7	7 feet 9 inches x 2 feet 7 inches x $\frac{3}{8}$ inch	11	19	2
8	6 feet 9 inches x 6 feet 6 inches x $\frac{3}{8}$ inch	11	19	2
9	6 feet 3 inches x 5 feet 7 inches x $\frac{3}{8}$ inch	11	19	2
10	3 feet 5 inches x 3 feet 5 inches x $\frac{3}{8}$ inch	11	19	2
11	21 feet 3 inches x 7 feet 11 inches x $\frac{9}{16}$ inch	11	19	2
12	14 feet 9 inches x 1 foot 3 x $\frac{9}{16}$ inch	11	19	2
13	14 feet x 10 inches x $\frac{9}{16}$ inch	11	19	2
14	19 feet 3 inches x 7 feet 3 inches x $\frac{3}{8}$ inch	11	19	2
15	14 feet 6 inches x 6 feet 8 inches x $\frac{3}{8}$ inch	11	19	2
16	6 feet 8 inches x $11\frac{1}{2}$ inches x $\frac{3}{8}$ inch	11	19	2
17	6 feet 4 inches x $5\frac{1}{2}$ inches x $\frac{3}{8}$ inch	11	19	2
18	4 feet $6\frac{1}{2}$ inches x 1 foot $7\frac{1}{2}$ inches x $\frac{3}{8}$ inch	11	19	2
19	12 feet x 6 feet x $\frac{3}{8}$ inch	11	19	2

ANNEX TO CONTRACT No. 2002.

R. T. Chapman.

Contract.—Supply and delivery of Hardwood Log Timber (Victorian).

Item No.	Dimensions.		Rate per 100 super. feet.
	Length.	Girth.	
1	14 feet and 15 feet, and 16 feet	6 feet to 14 feet	£ s. d. 0 7 6
2	17 feet and 18 feet	6 feet to 14 feet	0 7 9
3	19 feet and 20 feet, and 21 feet and 22 feet	6 feet to 14 feet	0 7 9

ANNEX TO CONTRACT No. 2004.

Knox, Schlapp, and Co.

Contract.—Supply and delivery of Metal Turning Machine.

Item No.	Description.	Rate per—	Rate, provisionally delivered at the Amalgamated Work-shops, Spotswood.
			£ s. d.
1	Metal Turning Machine, including Tool Equipment and Accessories, as specified	each	1,110 0 0
2	Motor, Electric, for Item No. 1, as specified	"	33 5 0
3	Motor Starter and Circuit Breaker, for Item No. 2, as specified	set	24 15 0

ANNEX TO CONTRACT No. 2006.

Siemen's (Aust.) Pty. Ltd.

Contract.—Supply and delivery of Junction Boxes.

No. of Item.	Description.	Rate per—	Rate.
			£ s. d.
13	Junction Box, Cast Iron, straight through, to suit Item No. 1	each	3 0 0
14	Junction Boxes, Cast Iron, straight through, to suit Item No. 3	"	3 0 0
15	Junction Boxes, Cast Iron, three-way, to suit Item No. 3	"	5 0 0
16	Junction Boxes, Cast Iron, straight through, to suit Item No. 4	"	2 10 0
17	Junction Box, Cast Iron, three-way, to suit Item No. 4	"	4 0 0
18	Junction Boxes, Cast Iron, straight through, to suit Item No. 5	"	2 10 0
19	Junction Boxes, Cast Iron, three-way, to suit Item No. 5	"	4 0 0
20	Junction Boxes, Cast Iron, straight through, to suit Item No. 6	"	2 5 0
21	Junction Boxes, Cast Iron, three-way, to suit Item No. 6	"	2 5 0
22	Junction Boxes, Cast Iron, straight through, to suit Item No. 8	"	3 0 0
23	Junction Boxes, Cast Iron, three-way, to suit Item No. 8	"	5 0 0
24	Junction Boxes, Cast Iron, straight through, to suit Item No. 9	"	3 0 0
25	Junction Boxes, Cast Iron, three-way, to suit Item No. 9	"	5 0 0
26	Junction Boxes, Cast Iron, straight through, to suit Item No. 10	"	2 10 0
27	Junction Boxes, Cast Iron, three-way, to suit Item No. 10	"	5 0 0
28	Junction Boxes, Cast Iron, straight through, to suit Item No. 12	"	1 17 6
29	Junction Boxes, Cast Iron, three-way, to suit Item No. 12	"	2 5 0
30	Junction Boxes, Cast Iron, straight through, to suit Item No. 11	"	2 10 0
31	Junction Boxes, Cast Iron, three-way, to suit Item No. 11	"	5 0 0
32	Junction Boxes, Cast Iron, straight through, to suit Item No. 2	"	3 0 0
33	Junction Boxes, Cast Iron, three-way, to suit Item No. 2	"	5 0 0

ORDERS IN COUNCIL.—(Series 1927-28).

Serial No.	Purpose and Particulars.	Amount	Name for Approval
	FORESTS COMMISSION OF VICTORIA (MELBOURNE)—	£ s. d.	
2009	Loan Act 3386, Item 3— Purchase of one 2-ft. 6-in. gauge geared Locomotive —Approved by the Governor in Council, 6th July, 1927. F. W. MABBOTT, Clerk of the Executive Council.	2,907 15 0	A. T. Harman
	VICTORIAN RAILWAYS—		
	Railway Stores Suspense Account—		
2010	Purchase of a supply of Card for Powers Machines	196 0 0	Kalamazoo (Aust.) Ltd
2011	Purchase of a supply of Steel Fishplate Bars	149 0 0	Broken Hill Pty. Co. Ltd.
2012	Purchase of a supply of Anti-foam Compound	630 0 0	Chas. M. Terry Ltd.
2013	Purchase of a supply of Mild Steel	278 0 0	Broken Hill Pty. Co. Ltd.
2014	Purchase of a supply of Coupling Heads, Nipples, and Valve Parts	420 0 0	Westinghouse Brake Co of Australasia Ltd.
2015	Purchase of one set of Spare Parts for Cast Steel Trailing Trucks —Approved by the Governor in Council, 18th October, 1927. F. W. MABBOTT, Clerk of the Executive Council.	44 0 0	Kendall, Knight, and Co.
	WORKS—		
2016	Vote 70/13/16. Aboriginal Stations— Carpentering and plumbing work (labour only), Aborigines Station, Lake Tyers, without public tenders being invited	115 18 0	Sharp Halmshaw
2017	Loan Act 3475, Item 1. State Schools— Purchase money for land required for State School purposes at Caldermeade —Approved by the Governor in Council, 13th September, 1927. F. W. MABBOTT, Clerk of the Executive Council.	170 0 0	Trustees, Executors, and Agency Co. Ltd.
2018	Land required for State School purposes at Brunswick North-west Loan Act 3475, Item 5. Grant, Zoological Society—	5,050 0 0	James Forbes Irvine
2019	Erection of yards for small Carnivora at the Zoological Gardens, Royal Park, without public tenders being invited —Approved by the Governor in Council, 21st September, 1927. F. W. MABBOTT, Clerk of the Executive Council.	1,215 0 0	Royal Zoological and Acclimatisation Society of Victoria
2020	First progress payment on contract for erection of large Carnivora yards; Zoological Gardens, Royal Park, without public tenders being invited —Approved by the Governor in Council, 7th October, 1927. F. W. MABBOTT, Clerk of the Executive Council.	750 0 0	Royal Zoological and Acclimatisation Society of Victoria
2021	Loan Act 3475, Item 1. State Schools, &c.— Additional land required for State School purposes at Narre Warren Railway Station —Approved by the Governor in Council, 11th October 1927. F. W. MABBOTT, Clerk of the Executive Council.	180 0 0	Henry Edward Wauchope
2022	Electricity Commission Acts— For the supply of six miles of Lead Covered and Armoured Cable (English manufacture)	5,086 13 4	Johnson and Phillips Ltd.
2023	For the supply of spare parts for Switchgear at Yallourn and Y.T.S. (American manufacture)	1,948 1 0	Australian General Electric Coy. Ltd.
2024	For the supply of Steelwork for Lifting Tower (Australia and England)	580 10 0	Ed. Campbell and Sons Pty. Ltd.
2025	For the supply of 22,000-volt Insulator Pins (Australian manufacture)	Contract rates	Lawrence and Hanson Electrical Co. Ltd.
2026	For the doing by the State Rivers and Water Supply Commission of certain works during the period 26th July, 1927, and 22nd August, 1927, at Sugarloaf Power Station Works	3,318 10 10	State Rivers and Water Supply Commission
2027	For the supply of twelve Turnouts for railway tracks (Australian manufacture)	1,198 16 0	Thompson's Engineering and Pipe Co. Ltd.
2028	For the supply of 5 and 10-amp. Meters for a period of one year (Australian manufacture)	Contract rates	Lascelles, Parrington Ltd.
2029	For the supply of an Electric Motor-driven Refrigerating and Ice-making Plant (Australia and Spain)	2,274 0 0	J. Wildridge and and Sinclair Ltd.
2030	For the supply of Top Sleeper Plates, for 80 and 100-lb. rails (Australian manufacture)	1,710 10 0	Victorian Iron Rolling Co Pty. Ltd.
2031	For the supply of Structural Steelwork for Step Grates (England and Australia)	960 0 0	S. W. Newman
2032	For the supply of 1,700 tons Portland Cement (Australian manufacture) —Approved by the Governor in Council, 18th October, 1927. F. W. MABBOTT, Clerk of the Executive Council.	7,905 0 0	Australian Cement Ltd.

ORDER IN COUNCIL.—Series 1926-27.)

Serial No.	Purpose and Particulars	Amount	Name for Approval
4754	CHIEF SECRETARY (POLICE DEPARTMENT)— Purchase of 1 Generating Set for Wireless Equipment —Approved by the Governor in Council 26th October, 1926.—F. W. MABBOTT, Clerk of the Executive Council.	£ s. d. 335 0 0	Amalgamated Wireless Ltd.

Melbourne, 26th October, 1927.

VICTORIAN RAILWAYS.

REGULATION No. 82.

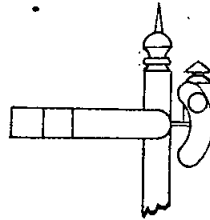
IN the exercise of the powers in that behalf conferred on them by the Railways Acts the VICTORIAN RAILWAYS COMMISSIONERS do hereby alter, to the extent set out hereunder, Regulation No. 66 made by them on the sixth day of November, One thousand nine hundred and eighteen, and confirmed by His Excellency the Governor in Council on the nineteenth day of November in that said year.

1. For sub-clause (c) of clause 47 of the said Regulation there shall be substituted the following sub-clause, namely :—

(c) The Signal Indications are displayed as described hereunder :—


SEMAPHORE SIGNALS OTHER THAN DISTANT SIGNALS.

“STOP” SIGNAL.—By the arm being horizontal, thus :—



or by the exhibition of a Red Light.


“PROCEED” SIGNAL.—By the arm being lowered to an angle of 45 degrees below horizontal, thus :—



or by the exhibition of a Green Light.

DISTANT SIGNALS.

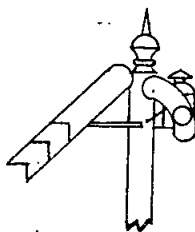
“DANGER” SIGNAL.—By the arm being horizontal, thus :—



or, except as provided hereunder, by the exhibition of a Yellow Light.

Exception.—In cases where it is found necessary to place the Distant Signal worked from a Signal-box in advance on the same post and applicable to the same line as the Home, Starting or Advanced Starting Signal worked by the box in the rear by the exhibition of a Red Light.

"PROCEED" SIGNAL.—By the arm being lowered to an angle of 45 degrees below horizontal, thus :—



or by the exhibition of a Green Light.

2. This alteration shall become effective on the first day of November, One thousand nine hundred and twenty-eight.

The Common Seal of the Victorian Railways Commissioners was hereto affixed this twenty-sixth day of September, One thousand nine hundred and twenty-seven, in the presence of—

(SEAL) HAROLD W. CLAPP, { Victorian
T. B. MOLOMBY, { Railways
Commissioners.

Approved by the Governor in Council,
the 18th October, 1927.

F. W. MABBOTT,
Clerk of the Executive Council.

Licensing Acts.

ADDITIONAL VICTUALLER'S LICENCE.

PROPOSED SUNSHINE AREA.

Court of Inquiry.

A PETITION having been received by the Honorable the Chief Secretary from the residents of Sunshine enrolled as electors for the Legislative Assembly praying that an Additional Victualler's Licence Area, the boundaries of which are set out in the petition, be proclaimed, and a victualler's licence granted therein; and the said petition having been referred by the Minister to the Licensing Court, a Court of Inquiry will be held at the Court House, Sunshine, on Friday, the 25th day of November, 1927, at half-past Ten a.m., when the Court will proceed to inquire into the requirements of the public with respect to licensed victuallers' premises in the locality and in the adjoining localities, and to satisfy itself that the majority of the persons enrolled as electors for the Legislative Assembly and residing in the proposed area have signed the petition.

The petition roll and map showing the proposed area have been lodged with the officer in charge of police at Sunshine, and may be inspected up to the 17th day of November, 1927.

Dated at Melbourne this 24th day of October, 1927.

W. G. NUNN,
Registrar of Licensing Courts.

POLICE SALE.—POLICE STATION, COLAC.

THE undermentioned confiscated liquor will be sold by public auction on Saturday, 12th November, 1927, at Eleven a.m. :—

- 20 bottles beer.
- 2 bottles stout.
- $\frac{1}{4}$ bottle whisky.

T. A. BLAMEY,
Chief Commissioner of Police.

Chief Commissioner's Office,
Melbourne, 19th October, 1927.

6 George V. No. 2611, Sections 76 and 94.

6 George V. No. 2741, Section 31.

NOTICE.

A RULE to administer the estate of each of the undermentioned deceased persons has been granted to me, and creditors, next of kin, and all others having claims against the estate of any of the persons so mentioned are required to send particulars of their claims to the Curator of the Estates of Deceased Persons, No. 22 William-street, Melbourne, on or before the 2nd December, 1927, or they may be excluded from the distribution of the estate when the assets are being distributed :—

BAYSTON, STANLEY ROBERT, late of Gowanford, labourer, died on the 10th July, 1927, intestate.

BRIGGS, GEORGE JOHN SIMPSON, late of Loch Valley, timber-train guard, died on the 3rd June, 1927, intestate.

GREEN, CHRISTOPHER, late of Brooklyn, watchman, died on the 16th September, 1927, intestate.

HASLAM, ARTHUR, late of No. 1 Bell-street, Glenferrie, no occupation, died on the 11th September, 1927, intestate.

JOHNSTON, CHRISTOPHER, late of number 119 Adderley-street, West Melbourne, old-age pensioner, died on the 28th August, 1927, intestate.

LEWER, HENRY GEORGE, late of number 25 Erskine-street, North Melbourne, formerly of number 139 Walter-street, Ascot Vale, greengrocer, died on the 18th September, 1927, intestate.

PARSONS, ROBERT DANIEL, also known as Robert Parsons, late of Heatherton-road, Noble Park, labourer, died on the 18th August, 1927, intestate.

POWER, MAURICE, otherwise known as Bryan Kane, late of Powlett Hotel, Wonthaggi, engine-driver, died on the 20th July, 1927, intestate.

ROSS, WILLIAM MURRAY (with the will and two codicils annexed), late of Rosstown (now called Carnegie), gentleman, died on the 29th August, 1904.

WEBB, EPHRAIM GEORGE, late of number 87 Canterbury-road, Canterbury, invalid pensioner, died on the 28th July, 1927, intestate.

WILL, MICHAEL JAMES, otherwise Michael Will (with the will annexed), late of Bullengarook, labourer, died on the 4th July, 1927.

WALTER B. HOUSE,
Curator of the Estates of Deceased Persons.
Melbourne, 20th October, 1927.

STATE RIVERS AND WATER SUPPLY COMMISSION.

BY-LAW No. 1939.—RATE AND CHARGE FOR WATER SUPPLIED.—MARONG URBAN DISTRICT WITHIN THE MARONG WATERWORKS DISTRICT.

THE State Rivers and Water Supply Commission, in pursuance and in exercise of the powers conferred by the Water Acts, doth hereby make the By-law following:—

1. All previous By-laws and Regulations relating to the subject-matter herein shall be and the same are hereby revoked, but not so as to relieve, discharge, or absolve any person from liability to pay any rate or charge made in accordance with the provisions of the revoked By-laws or Regulations for payment of which rate or charge such person may have become liable prior to or at the date of this By-law coming into operation; or to abrogate or diminish the power of the said Commission to recover and enforce payment of any such rate or charge, or to annul or stay any proceedings taken or business initiated as in conformity with the provisions of the By-laws and Regulations hereby revoked prior to the date of this By-law coming into operation, but the same respectively may be continued and carried to completion.

2. The following rates for the supply of water for domestic purposes otherwise than by measure are hereby made, and shall be levied upon the occupiers or owners of lands and tenements within the Marong Urban District within the Marong Waterworks District:—

- (1) Of any tenement (other than land on which there is no building) situate in a street in which a pipe for the supply of water has been laid down—A rate of Thirty-six pence in the pound of the valuation of such tenement. Provided that the rate for the supply of water as aforesaid to such tenement shall not be less than the sum of Forty shillings per year.
- (2) Of lands on which there is no building situate in a street in which a pipe for the supply of water has been laid down—A rate of Thirty-six pence in the pound of the valuation of such lands. Provided that the rate for the supply of water as aforesaid to such lands shall not be less than the sum of Ten shillings per year.
- (3) Of any tenement or land on which there is no building situate otherwise than in a street in which a pipe for the supply of water has been laid down, and which tenement or land is not supplied with water by reticulation from such pipe, and being within a quarter of a mile of any stand-pipe for the supply of water, one-half of the before-mentioned rates, and where such tenement or land is over a quarter of a mile from such stand-pipe and within half-a-mile thereof, one-fourth of the before-mentioned rates.

3. Such rates are made and shall be levied for the year beginning with the 1st day of July, 1927, and ending with the 30th day of June, 1928, and shall be payable on the 28th day of October, 1927, at the office of the said Commission, at Bendigo.

4. For making and levying such rates the valuation for the time being of such lands and tenements for the municipal rate of the municipality in the municipal district of which such lands and tenements are situate, shall be deemed and taken to be the valuation of such lands and tenements respectively; but if any of such lands and tenements are not included in a valuation in force for the municipality in whose district they are situate, or if there is no such valuation, the net annual value thereof may for the purposes of such rates be determined by a police magistrate.

5. For water supplied by the Commission for domestic as well as for other than domestic purposes by measure (except in cases of special agreement with the Commission) the minimum quantity of water to be charged for in respect of all lands and tenements shall be the quantity for which the charge at Twelve pence per 1,000 gallons would be equal to the amount of the rate which would be payable for the lands and tenements so supplied if supplied otherwise than by measure. All water supplied by measure by the Commission in excess of such aforesaid quantity shall be charged for at the rate of Twelve pence per 1,000 gallons.

6. Such person or persons as the State Rivers and Water Supply Commission may from time to time appoint for that purpose shall be and is or are hereby authorized to demand, receive, collect, and recover the said rates and charges for water supplied.

The foregoing By-law was made by the State Rivers and Water Supply Commission on the 10th day of October, 1927, and the common seal of the said Commission was hereunto affixed the 10th day of October, 1927, in the presence of:—

(SEAL) E. SHAW, Commissioner.
RICH'D. HORSFIELD, Commissioner.
G. LAING, Acting Commissioner.

Approved by the Governor in Council,
the 18th October, 1927.

F. W. MABBOTT,
Clerk of the Executive Council.

STATE RIVERS AND WATER SUPPLY COMMISSION.

BY-LAW No. 1940.—GENERAL RATE.—EUREKA WATERWORKS DISTRICT.

THE State Rivers and Water Supply Commission, in pursuance and exercise of the powers conferred by the Water Acts, doth hereby make the By-law following:—

1. The following General Rate is hereby made under the provisions of the Water Acts, and shall be levied upon the occupiers or owners of all lands within the Eureka Waterworks District, except within any Urban District thereof:—

For the supply of water for the domestic and ordinary use of persons dwelling upon such lands, and for watering cattle or other stock:—

- (1) Of all lands in the First Division, comprising all lands in the aforesaid district, excepting and excluding all lands set out and described hereunder comprised within the Second Division, and excepting and excluding all lands set out and described hereunder comprised within the Third Division—a rate of Forty-eight pence in the pound of the rateable value of such lands, with a minimum amount of rate in respect of such lands of Eighteen pounds thirteen shillings and fourpence for each holding of six hundred and forty acres in extent, and with a proportionate sum as a minimum for any holding of a greater or less area.
- (2) Of all lands in the Second Division, comprising allotment 71, Parish of Eureka—a rate of Twenty-four pence in the pound of the rateable value of such lands.
- (3) Of all lands in the Third Division, comprising allotment 5A, Parish of Llaniduck—a rate of Twelve pence in the pound of the rateable value of such lands.

2. Such rate is made and shall be levied for the year beginning with the 1st day of July, 1927, and ending with the 30th day of June, 1928, and shall be payable on the 28th day of October, 1927, at the office of the said Commission, at Birchip.

3. Such person or persons as the said Commission may from time to time appoint for that purpose shall be and is or are hereby authorized to demand, receive, collect, and recover the said rate.

4. For making and levying such rate the value of the lands set out in the valuation made, in accordance with the provisions of the Water Act 1915, by Frank Bassett, valuer, returned on the 6th day of November, 1925, and adopted by the said Commission on the 9th day of November, 1925, shall be deemed and taken to be the rateable value of such lands unless altered or amended as provided by the Water Act 1915, and if so altered or amended then the net annual value of such lands set out in such altered or amended valuation.

The foregoing By-law was made by the State Rivers and Water Supply Commission on the 10th day of October, 1927, and the common seal of the said Commission was hereunto affixed the 10th day of October, 1927, in the presence of:—

(SEAL) E. SHAW, Commissioner.
RICH'D. HORSFIELD, Commissioner.
G. LAING, Acting Commissioner.

Approved by the Governor in Council,
the 18th October, 1927.

F. W. MABBOTT,
Clerk of the Executive Council.

STATE RIVERS AND WATER SUPPLY COMMISSION.

BY-LAW No. 1941.—GENERAL RATE.—TYRRELL WATERWORKS DISTRICT.

THE State Rivers and Water Supply Commission, in pursuance and exercise of the powers conferred by the Water Acts, doth hereby make the By-law following:—

1. The following General Rate is hereby made under the provisions of the Water Acts, and shall be levied upon the occupiers or owners of all lands within the Tyrrell Waterworks District, except within any Urban District thereof:—

For the supply of water for the domestic and ordinary use of persons dwelling upon such lands, and for watering cattle or other stock:—

- (1) Of all lands in the First Division, comprising all lands in the aforesaid District, excepting and excluding all lands set out and described hereunder comprised within the Second Division, and excepting and excluding all lands set out and described hereunder comprised within the Third Division—a rate of Forty pence in the pound of the rateable value of such lands, with a minimum amount of rate in respect of such lands of Ten pounds thirteen shillings and fourpence for each holding of six hundred and forty acres in extent, and with a proportionate sum as a minimum for any holding of a greater or less area.

(2) Of all lands in the Second Division, comprising allotments 33, 51, 71, and a water reserve adjoining allotment 71 of the Parish of Bimbourie; allotments 13, 36, 36A, 37, 37A, and 43 of the Parish of Boorong; allotments 5, 5A, 21, and 23 of the Parish of Boorongie; allotments 6, 8, 11A, 15, 18, 19, and 25 of the Parish of Bourka; allotments 4 and 6 of the Parish of Burnell; allotments 19, 20, 22, 23, 25, 26, 32, and 33 of the Parish of Dennyning; allotments 53 and 54 of the Parish of Dering; allotment 30 of the Parish of Manangatang; allotments 13 and 14 of the Parish of Mittyman and the lands adjoining allotments 14, 13, 9, 15, 24, 34A of that parish and allotments 53 and 55 of the Parish of Dering distant 1 mile to 2½ miles from a channel; allotments 1, 2, and 6 of the Parish of Moortworra; allotment 37 of the Parish of Ouyen; allotments 8, 8A, and 24 of the Parish of Paigrie; allotments 2 and 2C of the Parish of Patchewollock; allotments 2, 12, 13, and the land adjoining allotments 12A, 11, 6, 7, 10, 18, 19 of the Parish of Patchewollock North and distant 1 mile to 2½ miles from a channel; allotments 2, 22, 41, and 44 of the Parish of Pirro; allotment 38 of the Parish of Tiega; allotment 5 of the Parish of Turoar; allotments 17 and 54 of the Parish of Tyenna; allotments 2, 8, and 14 of the Parish of Tyrrell; allotment 39 of the Parish of Walpeup—a rate of Twenty pence in the pound of the rateable value of such lands.

(3) Of all lands in the Third Division, comprising allotments 7, 41, 64, 79, and 80 of the Parish of Bimbourie; allotments 1, 2, 3, 4, 8, 9, 10, 14, 15, and 16 of the Parish of Boorong; allotment 22 of the Parish of Boorongie; allotments 30, 31, 53, 54, 55, 56, 57, 58, 59, 60, and a water reserve adjoining allotment 30 of the Parish of Boulka; allotment 17 of the Parish of Bourka; allotments 5, 9, 10, 11, 12, 13, 14, 15, 16, and a water reserve adjoining allotment 12 of the Parish of Burnell; allotments 9, 10, 11, 12, and 13 of the Parish of Dennyning; allotments 5, 8, 36, and 36A of the Parish of Dering; allotment 57 and land southwest of allotment 71 of the Parish of Eureka; allotments 27 and 30 of the Parish of Geera; allotments 46 and 54 of the Parish of Gerahmin; allotment 2A, the western part (420 acres) of allotment 13, and the township reserve adjoining allotment 13 of the Parish of Gorya; allotments 1, 2, 3, 4, 5, 22 and the western half of the Kiamil township reserve of the Parish of Kia; allotment 5 of the Parish of Kulwin; allotments 15, 15A, 35, and a water reserve adjoining allotment 15A of the Parish of Larundel; allotments 5, 6, 7, and 8 of the Parish of Lascelles; the land between allotments 16A, 17, 18, 18A, 18B, 19, 19A, 19B, and Lake Tyrrell, and the land between allotments 20, 22, 24, 25, and Lake Wahpool of the Parish of Lianiduck; allotments 2, 3, 4, 5, 6, 7, 8, 9, 10, 11, 12, 15, 16, 16A, 17, 18, 19, 20, 21, 22, 23, 24, 25, 27A, 29A, 30A, and the land between allotments 24, 23, 22, 21, and 27A, 25, 28, 29, 29A, 30A of the Parish of Mittyman; allotments 3, 4, 5A, 13, 21, 22, 25, 26, 27, 28, 29, 31, and the land between allotments 26, 28, 29, 22, 31, 3, and Lake Tyrrell, of the Parish of Moah; allotments 7, 8, 9, 10, 11, 12, 13, 14, and the lands between allotments 7, 8, 9, 12, 13, 14, and Lake Tyrrell, of the Parish of Moortworra; allotments 35, 38A, 39, 40, and 41A of the Parish of Ouyen; allotments 7, 28, 32, 38, 39, 40, 41, 42, 43, and 44 of the Parish of Paigrie; allotments 40, 41, 42, 43, 43A, 44, 45, 46, 47, 48, 54, 55, 56, and the land adjoining allotment 1 of the Parish of Patchewollock; allotments 1, 14, and the lands adjoining allotments 20 and 36 of the Parish of Patchewollock North, distant 2½ miles from a channel; allotments 3A, 17, 17A, 18, 19, 20, 21, 23, 24, 25, 26, 27, 28, 29, 57A, 57B, and a reserve adjoining allotment 3A of the Parish of Pirro; the Parish of Tiega, excepting allotments 28, 38, 46, 47, 48, 49, 50, 52, and 53 of that parish; allotments 1, 2, 3, 4, 4A, 6, 7, 8, 9, 15, 15A, 23, 26, 26A, 27, 32, 35, 36, 37, 37A, 43, 52, 53, 54, 55, 56, 57, 58, F, water reserves adjoining allotments 4, 26, and 35 respectively, and State school, horse paddock, and public hall reserves adjoining allotment 43 of the Parish of Timberoo; allotment 4 of the Parish of Turoar; allotments 32, 48, 50, and 50A of the Parish of Tyenna; allotments 10, 29, and 30 of the Parish of Tyrrell; allotments 3, 4, 14, 15, 33, 34, 35, 36, 36A, 37, 38, 47, 48, 49, 50, and a water reserve adjoining allotment 35 of the Parish of Wagant; allotments 40, 41, 42, 43, 44, and 45 of the Parish of Walpeup; allotments 1, 2, 24, 25, and a reserve adjoining allotment 24 of the Parish of Winnambool—a rate of Tenpence in the pound of the rateable value of such lands.

2. Such rate is made and shall be levied for the year beginning with the 1st day of July, 1927, and ending with the 30th day of June, 1928, and shall be payable on the 28th day of October, 1927, at the office of the said Commission, at Birchip.

3. Such person or persons as the said Commission may from time to time appoint for that purpose shall be and is or are hereby authorized to demand, receive, collect, and recover the said rate.

4. For making and levying such rate the value of the lands set out in the valuation made, in accordance with the provisions of the *Water Act* 1915, by Frank Bassett, valuer, returned on the 5th day of November, 1925, and adopted by the said Commission on the 9th day of November, 1925, and in the valuation made by Alfred Stephen Kenyon, valuer (in respect to that portion of the Tyrrell Waterworks District, which portion hitherto formed portion of the Walpeup East Waterworks District), returned on the 29th day of August, 1925, and adopted by the said Commission on the 31st day of August, 1925, shall be deemed and taken to be the rateable value of such lands, unless altered or amended as provided by the *Water Act* 1915, and if so altered or amended, then the net annual value of such lands set out in such altered or amended valuation.

The foregoing By-law was made by the State Rivers and Water Supply Commission on the 10th day of October, 1927, and the common seal of the said Commission was hereunto affixed the 10th day of October, 1927, in the presence of—

(SEAL) E. SHAW, Commissioner.
RICH'D. HORSFIELD, Commissioner.
G. LAING, Acting Commissioner.

Approved by the Governor in Council,
the 18th October, 1927.

F. W. MABBOTT,
Clerk of the Executive Council.

STATE RIVERS AND WATER SUPPLY COMMISSION.

BY-LAW No. 1942.—GENERAL RATE.—WALPEUP EAST.

WATERWORKS DISTRICT.

THE State Rivers and Water Supply Commission, in pursuance and exercise of the powers conferred by the *Water Acts*, doth hereby make the By-law following:—

1. The following General Rate is hereby made under the provisions of the *Water Acts*, and shall be levied upon the occupiers or owners of all lands within the Walpeup East Waterworks District, except within any Urban District thereof:—

For the supply of water for the domestic and ordinary use of persons dwelling upon such lands, and for watering cattle or other stock—

(1) Of all lands in the First Division, comprising all lands in the aforesaid district, excepting and excluding all lands set out and described hereunder comprised within the Second Division—a rate of Ninepence in the pound of the rateable value of such lands.

(2) Of all lands in the Second Division, comprising allotments 7, 8, 9, and 10 of the Parish of Kia; allotment 1 of the Parish of Lascelles; allotments 1, 2, 5, 8, 9, 9A, 12, and 14 of the Parish of Nulkwyne; allotments 2, 13, 15, 16, 17, 30, and 31 of the Parish of Paigrie; allotments 2, 3, 4, 5, 18, 19, 52, 52A, 53, 54, 55, 56, 57, 58, 60, 61, 62, 64, 66, and 67 of the Parish of Walpeup—a rate of Four and one-half pence in the pound of the rateable value of such lands.

2. Such rate is made and shall be levied for the year beginning with the 1st day of July, 1927, and ending with the 30th day of June, 1928, and shall be payable on the 28th day of October, 1927, at the office of the said Commission, at Ouyen.

3. Such person or persons as the said Commission may from time to time appoint for that purpose shall be and is or are hereby authorized to demand, receive, collect, and recover the said rate.

4. For making and levying such rate the value of the lands set out in the valuation made, in accordance with the provisions of the *Water Act* 1915, by Alfred Stephen Kenyon, valuer, returned on the 29th day of August, 1925, and adopted by the said Commission on the 31st day of August, 1925, shall be deemed and taken to be the rateable value of such lands, unless altered or amended as provided by the *Water Act* 1915, and if so altered or amended, then the net annual value of such lands set out in such altered or amended valuation.

The foregoing By-law was made by the State Rivers and Water Supply Commission on the 10th day of October, 1927, and the common seal of the said Commission was hereunto affixed the 10th day of October, 1927, in the presence of—

(SEAL) E. SHAW, Commissioner.
RICH'D. HORSFIELD, Commissioner.
G. LAING, Acting Commissioner.

Approved by the Governor in Council,
the 18th October, 1927.

F. W. MABBOTT,
Clerk of the Executive Council.

STATE RIVERS AND WATER SUPPLY COMMISSION.

BY-LAW No. 1943.—GENERAL RATE.—WALPEUP WEST
WATERWORKS DISTRICT.

THE State Rivers and Water Supply Commission, in pursuance and exercise of the powers conferred by the Water Acts, doth hereby make the By-law following:—

1. The following General Rate is hereby made under the provisions of the Water Acts, and shall be levied upon the occupiers or owners of all lands within the Walpeup West Waterworks District, except within any Urban District thereof:—

For the supply of water for the domestic and ordinary use of persons dwelling upon such lands, and for watering cattle or other stock—

(1) Of all lands in the First Division, comprising all lands in the aforesaid district, excepting and excluding all lands set out and described hereunder comprised within the Second Division—a rate of Sevenpence in the pound of the rateable value of such lands, with a minimum amount of rate in respect of such lands of Three pounds six shillings and eightpence for each holding of six hundred and forty acres in extent, with a proportionate sum as a minimum for any holding of a greater or less area.

(2) Of all lands in the Second Division, comprising allotments 2, 3, 16, 18, 19, 24, 26, 28, 29, and 32 of the parish of Berrok; allotments 1, 2, 3, 15, 22, 24, 28, 30, 31, 34, 36, 39, 41, 42, 43, 46, 47, 48, 49, 50, 54, 60, and 62, and part of allotment 25 of the parish of Boinka; allotments 2, 3, 4, 5, 6, 7, 9, 10, 12, 14, 16, 17, 18, 19, 20, 21, 22, 23, 25, 26, 29, and 30 of the parish of Bunurouk; allotments 1, 2, 3, 4, 6, 6A, 7, 7A, 8, 9, 10, 11, 12, 13, 14, 15, 16, 17, 18, 21, 22, 23, 24, 24A, 25, 25A, 26, 29, 30, 31, 32, 34, 35, 35A, 36, 38, 39, 40, 41, 43, 44, 45, 51, 52, 53, 54, 54A, 55, 55A, 57, 58, 60, 61, 62, 63, and 64 of the parish of Carina; allotments 5, 6, 8, 9, 10, 11, 12, 13, 14, 17, 18, 19, 22, 26, 27, 28, 29, 30, 31, 33, 34, and 37 of the parish of Daalko; allotments 1A, 2A, 3, 4, 4C, 4E, 4F, 5, 6, 11, 12, 13, 15, 16, 16A, 17, 18, 19, 22, 23, 26, 27, 28, 30, 32, 34, 35, 37, 42, 43, 45, 49, 50, 51, 52, 53, 54, 55, and 56 of the parish of Danyo; allotments 1, 2, 3, 4, 5, 8, 9, 11, 12, 15, 16, 18, 19, 20, 21, 22, 26, 27, 28, 30, 32, 33, 34, 35, 36, 37, 40, 44, 48, 49, 50, 51, 54, and 57 of the parish of Duddo; allotments 4, 5, 6, 8, 9, 10, 11, 12, 14, 15, 18, 19, 20, 22, 23, 26, 28, 29, 30, 38, and 39 of the parish of Gnarr; allotments 5, 6, 8, 11, 12, 15, 16, 17, and 18 of the parish of Goongee; allotments 1, 2, 3, 4, 5, 6, 7, 8, 9, 10, 12, 13, 14, 15, 16, 17, 18, 20, 21, 22, 23, 24, 25, 27, 28, 29, 30, 31, 32, 33, 34, 36, 37, 39, 40, 41, and 42 of the parish of Gunamary; allotments 2, 5, 6, 7, 8, 9, 10, 11, 12, 13, 15, 18, 19, 22, 23, 24, 25, 26, 27, 28, 29, 30, 32, 33, 35, 39, 40, 41, and 42 of the parish of Kattoyong; allotments 5, 6, 14, 15, 18, 20, 21, and 24 of the parish of Koonda; allotments 3, 8, 16, and 25 of the parish of Mamengorook; allotments 1, 2, 3, 4, 6, 7, 8, 9, 9A, 13, 17, 18, 19, 20, 21, 22, 24, 25, 27, 30, and 38 of the parish of Manpy; allotments 6 and 7 of the parish of Many; allotments 1, 2, 3, 4, 5, 6, 7, 9, 10, 11, 12, 14, 15, 16, 17, 18, 19, 20, 21, 22, 23, 24, 27, 28, 29, 30, 31, 32, 33, 34, 35, 36, 37, 39, 41, 44, 46, 47, 48, 49, 50, 51, 53, 54, 55, 56, 57, 58, 59, 60, 61, 62, 63, and 64 of the parish of Mulera; allotments 1, 2, 20, and 21 of section 2 of the township of Murrayville; allotments 1, 2, 3, 4, 5, 7, 8, 10, 11, 12, 13, 14, 15, 16, 17, 18, 19, 20, 21, 23, 24, 25, 26, 27, 28, 29, 30, 31, 32, 33A, 34, 35, 37, 38, 39, 40, 41, 42, 43, 44, 46, 48, 49, 50, 51, 53, 55, 56, 57, 58, 59, 60, and 61 of the parish of Ngallo; allotments 1, 2, 5, 6, 7, 8, 9, 10, 11, 12, 13, 14, 15, 19, 20, 21, 23, 24, 25, 27, 28, 29, 30, 31, 32, 33, 36, 37, 38, 40, 41, 42, 43, 44, 45, 46, 47, 48, 49, 50, 51, 52, 53, 54, 55, 56, 57, 58, and 59 of the parish of Nyang; allotments 3, 7, 8, 9, 13, 19, 20, 21, 22, and 24 of the parish of Pallarang; allotments 1, 2, 3, 10, and 11 of the parish of Purnya; allotments 4, 5, 6, 10, 11, 15, 16, 19, 21, 22, 28, 30, 31, 34, 36, 38, 39, 40, 41, 42, 43, 45, 47, 48, 49, 50, 51, 53, 54, 55, and 58 of the parish of Tutye; allotments 1, 2, 3, 4, 6, 7, 10, 11, 28, 29, 30, 36, 38, 39, 43, and 45 of the parish of Tvalla; allotments 2, 3, 4, 8, 11, 12, 13, 16, 20, 23, 24, 25, 26, 27, 31, 32, 33, 34A, 37, 39, 40, 41, 42, 44, 51, 52, 53, 54, 55, 56, 57, 60, and 61 of the parish of Underbool; allotments 1, 3, 4, 5, 6, 7, 8, 9, 10, 16, 17, 18, 19, 20, 21, and 22 of the parish of Walpa; allotments 1 and 2 of the parish of Woatwoara; allotments 3, 6, 7, 9, 10, 13, 14, 20, and 24 of the parish of Worooa—a rate of Three and one-half pence in the pound on the rateable value of such lands.

No. 135.—15556.—2

2. Such rate is made and shall be levied for the year beginning with the 1st day of July, 1927, and ending with the 30th day of June, 1928, and shall be payable on the 28th day of October, 1927, at the office of the said Commission, at Ouyen.

3. Such person or persons as the said Commission may from time to time appoint for that purpose shall be and is or are hereby authorized to demand, receive, collect, and recover the said rate.

4. For making and levying such rate the value of the lands set out in the valuation made, in accordance with the provisions of the Water Act 1915, by Alfred Stephen Kenyon, valuer, returned on the 29th day of August, 1925, and adopted by the said Commission on the 31st day of August, 1925, shall be deemed and taken to be the rateable value of such lands, unless altered or amended as provided by the Water Act 1915, and if so altered or amended, then the net annual value of such lands set out in such altered or amended valuation.

The foregoing By-law was made by the State Rivers and Water Supply Commission on the 10th day of October, 1927, and the common seal of the said Commission was hereunto affixed the 10th day of October, 1927, in the presence of—

(SEAL) E. SHAW, Commissioner.
RICH. D. HORSFIELD, Commissioner.
G. LAING, Acting Commissioner.

Approved by the Governor in Council,
the 18th October, 1927.

F. W. MABBOTT,
Clerk of the Executive Council.

STATE RIVERS AND WATER SUPPLY COMMISSION.

BY-LAW No. 1944.—GENERAL RATE.—YELTA WATERWORKS
DISTRICT.

THE State Rivers and Water Supply Commission, in pursuance and exercise of the powers conferred by the Water Acts, doth hereby make the By-law following:—

1. A General Rate of Forty pence in the pound of the rateable value of all lands within the Yelta Waterworks District, except within any Urban District thereof, is hereby made under the provisions of the Water Acts, and shall be levied upon the occupiers or owners of all such lands for the supply of water for the domestic and ordinary use of persons dwelling thereon, and for watering cattle or other stock. Provided that the minimum amount of rate in respect of such land shall be Ten pounds thirteen shillings and fourpence for each holding of six hundred and forty acres in extent, with a proportionate sum as a minimum for any holding of a greater or less area.

2. Such rate is made and shall be levied for the year beginning with the 1st day of July, 1927, and ending with the 30th day of June, 1928, and shall be payable on the 28th day of October, 1927, at the office of the said Commission, at Merbein.

3. Such person or persons as the said Commission may from time to time appoint for that purpose shall be and is or are hereby authorized to demand, receive, collect, and recover the said rate.

4. For making and levying such rate the value of the lands set out in the valuation made, in accordance with the provisions of the Water Act 1915, by Frank Bassett, valuer, returned on the 22nd day of January, 1924, and adopted by the said Commission on the 17th day of September, 1924, shall be deemed and taken to be the rateable value of such lands, unless altered or amended as provided by the Water Act 1915, and if so altered or amended then the net annual value of such lands set out in such altered or amended valuation.

The foregoing By-law was made by the State Rivers and Water Supply Commission on the 10th day of October, 1927, and the common seal of the said Commission was hereunto affixed the 10th day of October, 1927, in the presence of—

(SEAL) E. SHAW, Commissioner.
RICH. D. HORSFIELD, Commissioner.
G. LAING, Acting Commissioner.

Approved by the Governor in Council,
the 18th October, 1927.

F. W. MABBOTT,
Clerk of the Executive Council.

STATE RIVERS AND WATER SUPPLY COMMISSION.

BY-LAW No. 1945.—FLOOD PROTECTION CHARGE.—CARDINIA FLOOD PROTECTION DISTRICT.

THE State Rivers and Water Supply Commission, in pursuance and exercise of the powers conferred by the Water Acts, doth hereby make the By-law following:—

1. The following Flood Protection Charge is hereby made under the provisions of the Water Acts, and shall be levied upon the occupiers or owners of all lands within the Cardinia Flood Protection District:—

For the service rendered to such district by the flood protection works constructed for such service—

- (1) Of all lands in the first division, as shown coloured red on a plan signed and sealed by the Commission, and lodged at the office of such Commission at Melbourne, and authenticated copies of which are also lodged at the office of the Commission at Pakenham and Koo-wee-rup, the office of the municipality of Cranbourne at Cranbourne; the office of the municipality of Berwick at Pakenham, and at the Post Office at Tooradin—a charge of Thirty-six pence for each and every acre of such lands.
- (2) Of all lands in the second division, as shown coloured green on the aforesaid plan—a charge of Eighteen pence for each and every acre of such lands.
- (3) Of all lands in the third division, as shown coloured brown on the aforesaid plan—a charge of Ninepence for each and every acre of such lands.

2. Such charge is made and shall be levied for the year beginning with the 1st day of July, 1927, and ending with the 30th day of June, 1928, and shall be payable on the 28th day of October, 1927, at the office of the said Commission, at Pakenham.

3. Such person or persons as the said Commission may from time to time appoint for that purpose shall be and is or are hereby authorized to demand, receive, collect, and recover the said charge.

The foregoing By-law was made by the State Rivers and Water Supply Commission on the 10th day of October, 1927, and the common seal of the said Commission was hereunto affixed the 10th day of October, 1927, in the presence of—

(SEAL) E. SHAW, Commissioner.
RICH'D. HORSFIELD, Commissioner.
G. LAING, Acting Commissioner.

Approved by the Governor in Council,
the 18th October, 1927.

F. W. MABBOTT,
Clerk of the Executive Council.

STATE RIVERS AND WATER SUPPLY COMMISSION.

BY-LAW No. 1946.—FLOOD PROTECTION CHARGE.—LOWER KOOWEERUP FLOOD PROTECTION DISTRICT.

THE State Rivers and Water Supply Commission, in pursuance and exercise of the powers conferred by the Water Acts, doth hereby make the By-law following:—

1. The following Flood Protection Charge is hereby made under the provisions of the Water Acts and shall be levied upon the occupiers or owners of all lands within the Lower Kooweerup Flood Protection District:—

For the service rendered to such district by the flood protection works constructed for such service—

- (1) Of all lands in the first division, as shown coloured red on a plan signed and sealed by the Commission, and lodged at the office of such Commission at Melbourne, and authenticated copies of which are also lodged at the offices of the Commission at Pakenham and Kooweerup, the office of the municipality of Cranbourne at Cranbourne, the office of the municipality of Buln Buln at Drouin, the Post Office at Cora Lynn, and the Post Office at Garfield—a charge of Twenty-four pence for each and every acre of such lands.
- (2) Of all lands in the second division, as shown coloured green on the aforesaid plan—a charge of Twelve pence for each and every acre of such lands.
- (3) Of all lands in the third division, as shown coloured brown on the aforesaid plan—a charge of Sixpence for each and every acre of such lands.

2. Such charge is made and shall be levied for the year beginning with the 1st day of July, 1927, and ending with the 30th day of June, 1928, and shall be payable on the 28th day of October, 1927, at the office of the said Commission, at Pakenham.

3. Such person or persons as the said Commission may from time to time appoint for that purpose shall be and is or are hereby authorized to demand, receive, collect, and recover the said charge.

The foregoing By-law was made by the State Rivers and Water Supply Commission on the 10th day of October, 1927, and the common seal of the said Commission was hereunto affixed the 10th day of October, 1927, in the presence of—

(SEAL) E. SHAW, Commissioner.
RICH'D. HORSFIELD, Commissioner.
G. LAING, Acting Commissioner.

Approved by the Governor in Council,
the 18th October, 1927.

F. W. MABBOTT,
Clerk of the Executive Council.

STATE RIVERS AND WATER SUPPLY COMMISSION.
BY-LAW No. 1947.—FLOOD PROTECTION CHARGE.—KANYAPPELLA FLOOD PROTECTION DISTRICT.

THE State Rivers and Water Supply Commission, in pursuance and exercise of the powers conferred by the Water Acts, doth hereby make the By-law following:—

1. The following Flood Protection Charge is hereby made under the provisions of the Water Acts, and shall be levied upon the occupiers or owners of all lands within the Kanyapella Flood Protection District:—

For the service rendered to such district by the flood protection works constructed for such service—

- (1) Of all lands in the first division, as shown coloured red on a plan signed and sealed by the Commission, and lodged at the office of such Commission at Melbourne, and authenticated copies of which are also lodged at the office of the Commission at Tongala and at the office of the municipality of Echuca at Echuca—a charge of Sevenpence for each and every acre of such lands.
- (2) Of all lands in the second division, as shown coloured green on the aforesaid plan—a charge of Three and one-half pence for each and every acre of such lands.

2. Such charge is made and shall be levied for the year beginning with the 1st day of July, 1927, and ending with the 30th day of June, 1928, and shall be payable on the 28th day of October, 1927, at the office of the said Commission, at Tongala.

3. Such person or persons as the said Commission may from time to time appoint for that purpose shall be and is or are hereby authorized to demand, receive, collect, and recover the said charge.

The foregoing By-law was made by the State Rivers and Water Supply Commission on the 10th day of October, 1927, and the common seal of the said Commission was hereunto affixed the 10th day of October, 1927, in the presence of—

(SEAL) E. SHAW, Commissioner.
RICH'D. HORSFIELD, Commissioner.
G. LAING, Acting Commissioner.

Approved by the Governor in Council,
the 18th October, 1927.

F. W. MABBOTT,
Clerk of the Executive Council.

STATE RIVERS AND WATER SUPPLY COMMISSION.
BY-LAW No. 1948.—FLOOD PROTECTION CHARGE.—LOCH GARRY FLOOD PROTECTION DISTRICT.

THE State Rivers and Water Supply Commission, in pursuance and exercise of the powers conferred by the Water Acts, doth hereby make the By-law following:—

1. The following Flood Protection Charge is hereby made under the provisions of the Water Acts, and shall be levied upon the occupiers or owners of all lands within the Loch Garry Flood Protection District:—

For the service rendered to such District by the flood protection works constructed for such service—a charge of Sixpence for each and every acre of land within such District.

2. Such charge is made and shall be levied for the year beginning with the 1st day of July, 1927, and ending with the 30th day of June, 1928, and shall be payable on the 28th day of October, 1927, at the office of the said Commission, at Shepparton.

3. Such person or persons as the said Commission may from time to time appoint for that purpose shall be and is or are hereby authorized to demand, receive, collect, and recover the said charge.

The foregoing By-law was made by the State Rivers and Water Supply Commission on the 10th day of October, 1927, and the common seal of the said Commission was hereunto affixed the 10th day of October, 1927, in the presence of—

(SEAL) E. SHAW, Commissioner.
RICH'D. HORSFIELD, Commissioner.
G. LAING, Acting Commissioner.

Approved by the Governor in Council,
the 18th October, 1927.

F. W. MABBOTT,
Clerk of the Executive Council.

STATE RIVERS AND WATER SUPPLY COMMISSION.

BY-LAW No. 1949.—IRRIGATION CHARGE.—FISH POINT IRRIGATION AND WATER SUPPLY DISTRICT.

THE State Rivers and Water Supply Commission, in pursuance and exercise of the powers conferred by the Water Acts, doth hereby make the By-law following:—

1. All previous By-laws and Regulations relating to the subject-matter herein shall be and the same are hereby revoked, but not so as to relieve, discharge, or absolve any person from liability to pay any rate or charge made in accordance with the provisions of the revoked By-laws or Regulations, for payment of which rate or charge such person may have become liable prior to or at the date of this By-law coming into operation; or to abrogate or diminish the power of the said Commission to recover and enforce payment of any such rate or charge, or to annul or stay any proceedings taken, or business initiated as in conformity with the provisions of the By-laws or Regulations hereby revoked prior to the date of this By-law coming into operation, but the same respectively may be continued and carried to completion.

2. The following Irrigation Charge is hereby made, and shall be levied upon the occupiers or owners of all lands in the Fish Point Irrigation and Water Supply District, to which lands-water rights (the extent of which is set out in the Register of Lands adopted by the Commission on the 25th day of July, 1927), have, under the provisions of the Water Acts, been apportioned by the Commission within the said district, which district is, by notice given in the *Government Gazette* of 31st August, 1927, declared to be supplied with water for irrigation under the provisions of the said Acts:—

For the supply of water for the irrigation of lands to which water rights have been apportioned as aforesaid, an Irrigation Charge of Eight shillings for each and every acre-foot of water apportioned to such lands as water rights.

3. Such charge is made, and shall be levied for the period beginning with the 1st day of September, 1927, and ending with the 30th day of April, 1928, and shall be payable on the 28th day of October, 1927, at the office of the said Commission, at Kerang.

4. Such person or persons as the Commission may from time to time appoint for that purpose shall be, and is, or are, hereby authorized to demand, receive, collect, and recover the said Irrigation Charge.

The foregoing By-law was made by the State Rivers and Water Supply Commission on the 17th day of October, 1927, and the common seal of the said Commission was hereunto affixed the 17th day of October, 1927, in the presence of—

(SEAL) E. SHAW, Commissioner.
RICH'D. HORSFIELD, Commissioner.
G. LAING, Acting Commissioner.

Approved by the Governor in Council,
the 18th October, 1927.

F. W. MABBOTT,
Clerk of the Executive Council.

STATE RIVERS AND WATER SUPPLY COMMISSION.

BY-LAW No. 1950.—GENERAL RATE.—FISH POINT IRRIGATION AND WATER SUPPLY DISTRICT.

THE State Rivers and Water Supply Commission, in pursuance and exercise of the powers conferred by the Water Acts, doth hereby make the By-law following:—

1. A General Rate of Twelve pence in the pound of the rateable value of all lands within the Fish Point Irrigation and Water Supply District, except within any Urban Division thereof, is hereby made under the provisions of the Water Acts, and shall be levied upon the occupiers or owners of all such lands for the supply of water for the domestic and ordinary use of persons dwelling thereon, and for watering cattle or other stock.

2. Such rate is made and shall be levied for the year beginning with the 1st day of July, 1927, and ending with the 30th day of June, 1928, and shall be payable on the 28th day of October, 1927, at the office of the said Commission, at Kerang.

3. Such person or persons as the said Commission may from time to time appoint for that purpose shall be and is or are hereby authorized to demand, receive, collect, and recover the said rate.

4. For making and levying such rate, the value of the lands set out in the valuation made in accordance with the provisions of the *Water Act* 1915, by Alfred Stephen Kenyon, valuer, returned on the 19th day of October, 1926, and adopted by the said Commission on the 20th day of October, 1926, shall be deemed and taken to be the rateable value of such lands, unless altered or amended as provided by the *Water Act* 1915, and if so altered or amended then the net annual value of such lands set out in such altered or amended valuation.

The foregoing By-law was made by the State Rivers and Water Supply Commission on the 17th day of October, 1927, and the common seal of the said Commission was hereunto affixed the 17th day of October, 1927, in the presence of—

(SEAL) E. SHAW, Commissioner.
RICH'D. HORSFIELD, Commissioner.
G. LAING, Acting Commissioner.

Approved by the Governor in Council,
the 18th October, 1927.

F. W. MABBOTT,
Clerk of the Executive Council.

SHIRE OF NUMURKAH WATERWORKS TRUST.

RATING BY-LAW FOR THE YEAR 1928.

THE Chairman and Commissioners of the Shire of Numurkah Waterworks Trust, in pursuance of powers conferred by the Water Acts, do make the following By-law:—

1. This By-law shall apply to the Urban District of Strathmerton as such District is proclaimed and defined by an Order in Council bearing date the 23rd day of September, 1901.

2. The rates hereinafter specified are those which the occupiers and owners of lands and tenements liable to be rated within the said Urban District shall pay in respect of the year 1928 in respect of water supplied for domestic purposes.

3. On every house or tenement of the annual value of Six pounds or under, according to the municipal valuation for the time being of such house or tenement, the sum of Twenty shillings; and on every house or tenement above the annual value of Six pounds or on vacant allotments, a rate of Three shillings in the pound on the amount of the municipal valuation for the time being.

4. Such rate shall be payable in one instalment in advance on the 1st day of January, 1928.

5. Such person or persons as the Commissioners of the said Trust may from time to time appoint for that purpose shall be authorized to demand and receive such rate.

6. The foregoing By-law was made by the Chairman and Commissioners of the Shire of Numurkah Waterworks Trust on the 3rd day of October, 1927.

The seal of the said Trust was hereto affixed in the presence of—

(SEAL) W. G. HOOPER, Chairman.
JOHN S. CHRISTIE, Commissioner.
A. STRINGER, Secretary.

Approved by the Governor in Council,
the 18th October, 1927.

F. W. MABBOTT,
Clerk of the Executive Council.

SHIRE OF NUMURKAH WATERWORKS TRUST.

RATING BY-LAW FOR THE YEAR 1928.

THE Chairman and Commissioners of the Shire of Numurkah Waterworks Trust, in pursuance of powers conferred by the Water Acts, do make the following By-law:—

1. This By-law shall apply to all rateable property comprised within the boundaries of the Shire of Numurkah Waterworks Trust, exclusive of that portion thereof proclaimed an Urban District on the 23rd day of June, 1890, and the 30th day of September, 1895, and the 7th day of July, 1899, that portion proclaimed an Urban District on the 5th day of December, 1900; that portion proclaimed an Urban District on the 23rd day of September, 1901; that portion proclaimed an Urban District on the 25th day of February, 1905; and also that portion proclaimed an Urban District on the 24th day of November, 1914.

2. A rate of Threepence in the pound sterling on the annual value of all rateable property situated within the Parishes of Katunga, Baukamaugh, Drumanure, Mudoona, Kaarimba, Strathmerton, Waala, and Barwo; a rate of Twopence in the pound sterling on all rateable property situated within the Parishes of Ulupna, Yalca, and Yellima, according to the municipal valuation for the time being, is hereby made for the year commencing on the 1st day of January, 1928, and ending on the 31st day of December, 1928.

3. The minimum rate shall be One shilling.

4. Such rate shall be payable in one instalment in advance on the 1st day of January, 1928.

5. Such person or persons as the Commissioners of the said Trust may from time to time appoint for that purpose shall be authorized to demand and receive such rate.

6. The foregoing By-law was made by the Commissioners of the Shire of Numurkah Waterworks Trust on the 3rd day of October, 1927.

The seal of the said Trust was hereto affixed in the presence of—

(SEAL) W. G. HOOPER, Chairman.
JOHN S. CHRISTIE, Commissioner.
A. STRINGER, Secretary.

Approved by the Governor in Council,
the 18th October, 1927.

F. W. MABBOTT,
Clerk of the Executive Council.

SHIRE OF NUMURKAH WATERWORKS TRUST.

RATING BY-LAW FOR THE YEAR 1928.

THE Chairman and Commissioners of the Shire of Numurkah Waterworks Trust, in pursuance of powers conferred by the Water Acts, do make the following By-law:—

1. This By-law shall apply to the Urban District of Numurkah as such District is proclaimed and defined by Order in Council bearing date 23rd June, 1890; and 30th September, 1895; and 17th July, 1899; and the 23rd November, 1914.

2. The rates hereinafter specified are those which the occupiers of lands and tenements liable to be rated within the said Urban District shall pay in respect of the year 1928 in respect of water supplied for domestic purposes.

3. On every house or tenement of the annual value of Sixteen pounds or under, according to the municipal valuation for the time being of such house or tenement, the sum of Twenty shillings; on every house or tenement above the annual value of Sixteen pounds, and on vacant allotments, a rate of Fifteen pence in the pound sterling on the amount of the municipal valuation for the time being.

4. Such rate shall be payable in one instalment in advance on the 1st day of January, 1928.

5. Such person or persons as the Commissioners of the said Trust may from time to time appoint for that purpose shall be authorized to demand and receive the said rate.

6. The foregoing By-law was made by the Chairman and Commissioners of the Shire of Numurkah Waterworks Trust on the 3rd day of October, 1927.

The seal of the said Trust was hereto affixed in the presence of—

(SEAL) W. G. HOOPER, Chairman.
JOHN S. CHRISTIE, Commissioner.
A. STRINGER, Secretary.

Approved by the Governor in Council,
the 18th October, 1927.

F. W. MABBOTT,
Clerk of the Executive Council.

SHIRE OF NUMURKAH WATERWORKS TRUST.

RATING BY-LAW FOR THE YEAR 1928.

THE Chairman and Commissioners of the Shire of Numurkah Waterworks Trust, in pursuance of powers conferred by the Water Acts, do make the following By-law:—

1. This By-law shall apply to the Urban District of Wunghnu as such District is proclaimed and defined in an Order in Council bearing date the 25th day of February, 1905.

2. The rates hereinafter specified are those which the occupiers and owners of lands and tenements liable to be rated within the said Urban District shall pay in respect of the year 1928 in respect of water supplied for domestic purposes.

3. On every house or tenement of the annual value of Seven pounds or under, according to the municipal valuation for the time being of such house or tenement, the sum of Twenty shillings; and on every house or tenement above the valuation of Seven pounds and on vacant allotments, a rate of Two shillings and ninepence in the pound sterling on the amount of the municipal valuation for the time being.

4. Such rate shall be payable in one instalment in advance on the 1st day of January, 1928.

5. Such person or persons as the Commissioners of the said Trust may from time to time appoint for that purpose shall be authorized to demand and receive such rate.

6. The foregoing By-law was made by the Chairman and Commissioners of the Shire of Numurkah Waterworks Trust on the 3rd day of October, 1927.

The seal of the said Trust was hereto affixed in the presence of—

(SEAL) W. G. HOOPER, Chairman.
JOHN S. CHRISTIE, Commissioner.
A. STRINGER, Secretary.

Approved by the Governor in Council,
the 18th October, 1927.

F. W. MABBOTT,
Clerk of the Executive Council.

SHIRE OF NUMURKAH WATERWORKS TRUST.

RATING BY-LAW FOR THE YEAR 1928.

THE Chairman and Commissioners of the Shire of Numurkah Waterworks Trust, in pursuance of powers conferred by the Water Acts, do make the following By-law:—

1. This By-law shall apply to the Urban District of Nathalia as such District is proclaimed and defined by an Order in Council bearing date the 5th day of December, 1900.

2. The rates hereinafter specified are those which the occupiers and owners of lands and tenements liable to be rated within the said Urban District shall pay in respect of the year 1928 in respect of water supplied for domestic purposes.

3. On every house or tenement of the annual value of Seven pounds or under, according to the municipal valuation for the time being of such house or tenement, the sum of Twenty shillings; and on every house or tenement above the annual value of Seven pounds and on vacant allotments, a rate of Two shillings and sixpence in the pound sterling on the amount of the municipal valuation for the time being.

4. Such rate shall be payable in one instalment in advance on the 1st day of January, 1928.

5. Such person or persons as the Commissioners of the said Trust may from time to time appoint for that purpose shall be authorized to demand and receive such rate.

6. The foregoing By-law was made by the Chairman and Commissioners of the Shire of Numurkah Waterworks Trust on the 3rd day of October, 1927.

The seal of the said Trust was hereto affixed in the presence of—

(SEAL) W. G. HOOPER, Chairman.
JOHN S. CHRISTIE, Commissioner.
A. STRINGER, Secretary.

Approved by the Governor in Council,
the 18th October, 1927.

F. W. MABBOTT,
Clerk of the Executive Council.

Cemeteries Act 1915.

SCALE OF FEES OF THE BEECHWORTH PUBLIC CEMETERY.

IN pursuance of the powers conferred by the *Cemeteries Act 1915*, the Trustees of the Beechworth Public Cemetery make the following scale of fees, which shall come into force immediately after its publication in the *Government Gazette*, and from and after such publication every scale of fees heretofore shall be and is hereby rescinded:—

CHARGES FOR PUBLIC GRAVES.

	£	s.	d.
Single interment in open ground, if selected by the trustees	3	0	0
Ditto, of pauper	2	0	0
Ditto, of child under 12 years of age	1	10	0
Ditto, of child stillborn	0	15	0
Single interment in open ground, if selected by the applicant, extra charge of	1	0	0

PRIVATE GRAVES.

Land for family grave to be purchased at the rate of £1 5s. per foot frontage, 4 feet by 8 feet allowed for single grave. Certificate granted free of charge.			
Sinking each grave, for adult	2	10	0
Ditto, for child	1	5	0

MISCELLANEOUS CHARGES.

For interment not in the usual hours, extra charge of	1	10	0
For permission to erect headstone or half tomb	1	10	0
Ditto, for upright pedestal or monument	3	0	0
Ditto, inspecting plan	0	2	6
Ditto, copy of registration	0	2	6
Ditto, re-opening grave	1	10	0
Interment on Sunday, extra charge of	0	12	6

21st September, 1927.

W. D. MORRISON, Hon. Secretary.

WILLIAM DANIEL MORRISON,
WILLIAM CANFIELD,
FREDERICK JOSEPH RYAN,
WILLIAM SAMUEL HARVEY,
JAMES INGRAM,

Trustees.

Approved by the Governor in Council,
the 18th October, 1927.

F. W. MABBOTT,
Clerk of the Executive Council.

THE MELBOURNE AND METROPOLITAN BOARD OF WORKS.

NOTICE is hereby given that, after the publication of this advertisement in four consecutive ordinary numbers of the *Government Gazette* and in four numbers of one of the daily newspapers published in the metropolis, the Melbourne and Metropolitan Board of Works will proceed to compulsorily take (unless the same is in the meantime acquired by the Board from the owner or owners or other persons interested by mutual agreement) the land mentioned and described below.

The nature of the works in respect of which the land is proposed to be taken is the construction of an aqueduct and the laying of pipes and other incidental works in connexion with the general water supply to the metropolis, as more fully appears on the plan of the proposed works hereafter mentioned.

A plan of the proposed works will be open for inspection at the offices of the Board, 110 Spencer-street, Melbourne, from the date hereof until the 28th day of October, 1927, during office hours.

The quantity of land which the Board requires for the purpose of such works and other particulars are set forth below.

The consent of the Governor in Council was duly obtained in terms of the Board's principal Act (No 2596) on the 21st day of September, 1927.

County.	Parish.	Part of Crown Allotment.	Quantity of Land Required.
Evelyn	Gracedale	51	26 acres 3 roods 19 perches
"	"	54A	5 acres 2 roods 35½ perches
"	"	54C	2 roods 33½ perches

Dated this third day of October, 1927.

GEO. A. GIBBS, Secretary.

Offices of the Melbourne and Metropolitan Board of Works,
110 Spencer-street, Melbourne.

(Inserted 1^o on the 5th October, 1927.)

COUNTRY ROADS BOARD.

Country Roads Act 1915 (No. 2635) and Developmental Roads Act 1918 (No. 2944).

At the Executive Council Chamber, Melbourne, the
eighteenth day of October, 1927.

PRESENT:

His Excellency the Governor of Victoria.
Mr. Prendergast | Mr. Webber.

DECLARATION OF A DEVELOPMENTAL ROAD UNDER THE DEVELOPMENTAL ROADS ACT IN THE SHIRE OF BULN BULN.

WHEREAS by the Resolution set out below and dated the thirteenth day of October One thousand nine hundred and twenty-seven the Country Roads Board incorporated under the *Country Roads Act 1915 (No. 2635)* being of opinion that the road set out or described in the schedule to the same is of sufficient importance and will serve to develop areas of land (whether alienated from the Crown or not) by providing access to a railway station or to a main road leading to a railway station and acting under the powers in that behalf conferred upon the Board by the *Developmental Roads Act 1918 (No. 2944)* declared such road to be a developmental road within the meaning and for the purposes of the *Developmental Roads Act 1918*: And whereas the said Act amongst other things provides that the Governor in Council may by Order published in the *Government Gazette* confirm such Resolution whereupon any road or part thereof mentioned in such Resolution shall be a developmental road: And whereas it is deemed desirable to confirm the Resolution so made and passed by the said Country Roads Board: Now therefore His Excellency the Governor of the State of Victoria by and with the advice of the Executive Council thereof doth hereby confirm such Resolution and declare upon the publication of this Order in the *Government Gazette* the road mentioned in the schedule to such Resolution of the Country Roads Board a developmental road within the meaning and for the purposes of the *Developmental Roads Act 1918*.

Resolution for Declaration of Developmental Roads.

The Country Roads Board incorporated under the *Country Roads Act 1915 (No. 2635)* at a meeting now holden being of opinion that the road set out or described in the schedule hereunder written is of sufficient importance and will serve to develop areas of land by providing access to a railway station or to a main road leading to a railway station, acting under the powers in that behalf conferred upon it by the *Developmental Roads Act 1918 (No. 2944)* doth by this Resolution hereby declare such road to be a developmental road within the meaning and for the purposes of the *Developmental Roads Act 1918*.

SCHEDULE

Shire of Buln Buln.

21. *Jindivick Negrim South-road (2871)*.—Commencing at its junction with the Rokeby-North Jindivick-road at a point on the western boundary of allotment 17, Parish of Jindivick distant E deg. 53 min. 371.5 links from the south-western angle of the said allotment; thence north-easterly through that allotment and allotment 16 and south-easterly along part of the north-eastern boundary of the allotment last named to its north-eastern angle; thence south-easterly to the south-eastern angle of allotment 10; thence northerly to the western boundary of allotment 11A; thence generally easterly, northerly, and easterly through the allotment last named to its eastern boundary at the Tarago River at a point approximately east of the south-eastern angle of allotment 11n of the said parish.

The common seal of the Country Roads Board was hereto affixed: at Melbourne, the thirteenth day of October, One thousand nine hundred and twenty-seven, in the presence of—

(SEAL)

W. CALDER, Chairman.
W. MCCORMACK, Member.
W. L. DALE, Secretary.

DECLARATION OF A DEVIATION FROM THE FARMERS ROAD IN THE SHIRE OF WOORAYL.

WHEREAS by section 58 of the *Country Roads Act 1915 (No. 2635)* it is amongst other things enacted that when the Country Roads Board under the provisions of the *Country Roads Acts* has (whether before or after the commencement of the *Developmental Roads Act 1918*) by Resolution declared a deviation to be a main road the said Board may also declare that such deviation shall be in lieu of any existing road or part thereof mentioned in such Resolution and that on publication in the *Government Gazette* of the Order confirming such Resolution the existing road or part thereof shall cease to be

a main road or be discontinued as provided in the Resolution: And whereas the said Board has by Resolution declared the deviation on the land described in the First Schedule to such Resolution to be a main road and has also declared that such deviation shall be in lieu of the part of the existing road being the land described in the Second Schedule to such Resolution and that such part of the said existing road as is described in the Third Schedule to the said Resolution shall be discontinued: Now therefore His Excellency the Governor of the State of Victoria by and with the advice of the Executive Council thereof doth hereby confirm the said Resolution.

Resolution for Declaration of Deviation and Closing of Part of Old Road

Whereas the land the site of the road the course of which is below set out was taken by the Board under the provisions of the *Country Roads Act 1915* for the purpose of constructing such road deviation which road deviation has now been laid out and formed on the same: And whereas the said Board (being the Country Roads Board incorporated under the said Act) thinks that the road aforesaid is fit to be used as a public highway such Board at a meeting now holden acting under the authority conferred upon it by section 58 of the said Act doth by this present Resolution hereby declare the said road deviation the course of which is described in the First Schedule hereto with the commencing and terminating points thereof respectively specified to be part of main road within the meaning and for the purposes of the *Country Roads Act 1915*. And the said Board doth also declare that such deviation shall be in lieu of the existing road or part thereof described in the Second Schedule hereto and further that such part of the said existing road as is described in the Third Schedule hereto shall be discontinued.

FIRST SCHEDULE
Shire of Woorayl.

2. *Farmers-road* (18602).—All that piece of land in the Parish of Dumbalk and being a roadway generally 1 chain wide, the eastern boundary of which commences at a point on the southern boundary of allotment 7A of the said parish, distant 270 deg. 32 min. 2,356.7 links, more or less, from the south-eastern angle of the said allotment; thence generally northerly and north-easterly through that allotment and allotment 7 to a point on the northern boundary of the allotment last named, distant 270 deg. 31 min. 2,026 links, more or less, from the north-eastern angle of the western portion of the said allotment 7.

NOTE.—The route of the portion of the roadway above described is more particularly delineated and shown coloured red on survey plan number 574 lodged in the office of the Country Roads Board.

SECOND SCHEDULE
Shire of Woorayl.

2. *Farmers-road*.—All that piece of land in the Parish of Dumbalk, and being a roadway generally 1 chain wide, the north-western boundary of which commences at a point on the southern boundary of allotment 7A of the said parish, distant 270 deg. 32 min. 2,356.7 links, more or less, from the south-eastern angle of the said allotment; thence easterly to the said south-eastern angle; thence north-easterly, north-westerly, and north-easterly to the north-eastern angle of the western portion of allotment 7 of the said parish.

NOTE.—The route of the portion of the roadway above described is more particularly delineated and shown coloured light and dark blue on survey plan number 574 lodged in the office of the Country Roads Board.

THIRD SCHEDULE
Shire of Woorayl.

All that piece of land in the Parish of Dumbalk, the boundaries of which are as follow:—Commencing at the north-eastern angle of allotment 7A of the said parish; thence by lines bearing respectively 23 deg. 4 min. 1,091 links, 32 deg. 44 min. 679 links, 47 deg. 52 min. 1,149 links, 90 deg. 32 min. 147.6 links, 227 deg. 52 min. 1,243 links, 212 deg. 44 min. 657 links, 203 deg. 4 min. 1,041 links, and 270 deg. 32 min. 108.3 links to the point of commencement; which said piece of land is particularly delineated and shown coloured dark blue on survey plan number 574 lodged in the office of the Country Roads Board.

The common seal of the Country Roads Board was hereto affixed, at Melbourne, the tenth day of October, One thousand nine hundred and twenty-seven, in the presence of—

(SEAL) W. CALDER, Chairman.
W. McCORMACK, Member.
W. L. DALE, Secretary.

And the Honorable John Percy Jones, His Majesty's Commissioner of Public Works for the State of Victoria, shall give the necessary directions herein accordingly.

F. W. MABBOTT,
Clerk of the Executive Council.

DECLARATION OF DEVELOPMENTAL ROADS UNDER THE DEVELOPMENTAL ROADS ACT IN THE SHIRES OF MAFFRA AND WARRNAMBOOL.—AMENDMENT OF ORDER IN COUNCIL.

HIS Excellency the Governor of the State of Victoria, by and with the advice of the Executive Council thereof, has, by Order made on the 18th day of October, 1927, amended the Order of the 31st August, 1927, and published in the *Gazette* of the 7th September, 1927, at page 2690, by substituting the word "Mewburn" for the word "Newburn" appearing in lines 11 and 13 on page 2 of the said Order.

And the Honorable John Percy Jones, His Majesty's Commissioner of Public Works for the State of Victoria, shall give the necessary directions herein accordingly.

F. W. MABBOTT,
Clerk of the Executive Council.

Land Act 1915, Section 303.

UNUSED AND UNMADE ROADS CLOSED.

At the Executive Council Chamber, Melbourne, the eighteenth day of October, 1927.

PRESENT:

His Excellency the Governor of Victoria.
Mr. Prendergast | Mr. Webber.

IN pursuance of the provisions of section 303 of the *Land Act 1915* (No. 2676), His Excellency the Governor of the State of Victoria, by and with the advice of the Executive Council thereof, doth by Orders direct that the unused and unmade roads referred to hereunder be closed, viz:—

Parish of Carwarp, County of Karkaroc, being the road lying between allotment 11 and allotment 12.—(C.473(5) (M.29452).

Parish of Frankston, County of Mornington, being the road hereinafter described, viz.: Commencing at a point bearing S. 25 deg. 57 min. E. 1,554 links from the south-west angle of allotment 8A; bounded thence by allotment 8A bearing S. 25 deg. 57 min. E. 2,048 links; and thence by lines bearing N. 52 deg. 52 min. W. 331 3-10 links, N. 25 deg. 57 min. W. 1,229 6-10 links, N. 1 deg. 28 min. W. 94 3-10 links and N. 11 deg. 43 min. W. 451 links to the commencing point.—(F.87(4) (C.P.9.6.27) (Mis. No. 961).

Town of Keilor, Parish of Maribyrnong, County of Bourke, being the road lying between allotments 20, 21, and 22, and allotments 1 and 19; also the road lying between allotments 1, 2, 3, 4, 5, 6, 7, 8, 9, and 10, and allotments 11, 12, 13, 14, 15, 16, 17, 18, and 19.—(K.22) (Mis. No. 969).

And the Honorable H. S. Bailey, His Majesty's Commissioner of Crown Lands and Survey for the State of Victoria, shall give the necessary directions herein accordingly.

F. W. MABBOTT,
Clerk of the Executive Council.

Discharged Soldiers Settlement Act 1917, Section 6.

LAND SET APART FOR DISCHARGED SOLDIERS.

At the Executive Council Chamber, Melbourne, the eighteenth day of October, 1927.

PRESENT:

His Excellency the Governor of Victoria.
Mr. Prendergast | Mr. Webber.

WHEREAS by the *Discharged Soldiers Settlement Act 1917* (8 Geo. V. No. 2916) it is amongst other things enacted that the Governor in Council may, by Order published in the *Government Gazette*, set apart any area of Crown land for the purpose of being disposed under the said Act to discharged soldiers in the manner therein provided: Now therefore His Excellency the Governor of the State of Victoria, by and with the advice of the Executive Council thereof, and in pursuance of the provisions contained in section 6 of the Act aforesaid, doth hereby set apart for the said purpose the land set out in the schedule hereunder:—

SCHEDULE REFERRED TO.

County.	Parish.	Allotment.	Section.	Area.
Weeah ..	Pallarang ..	14, 15	..	A. B. P. 648 0 0
" ..	Gunamalary ..	40	..	566 0 0

And the Honorable H. S. Bailey, His Majesty's Commissioner of Crown Lands and Survey for the State of Victoria, shall give the necessary directions herein accordingly.

F. W. MABBOTT,
Clerk of the Executive Council.

STATE RIVERS AND WATER SUPPLY COMMISSION.

*At the Executive Council Chamber, Melbourne, the
eighteenth day of October, 1927.*

PRESENT:

His Excellency the Governor of Victoria.
Mr. Prendergast | Mr. Webber.

MERBEIN WATERWORKS DISTRICT.—DISTRICT
EXTENDED.

UNDER the powers conferred by the Water Acts and all other powers enabling him in that behalf, His Excellency the Governor of the State of Victoria, with the advice of the Executive Council of the said State, on the recommendation of the State Rivers and Water Supply Commission, doth hereby declare, order, and direct as follows:—

That the Merbein Waterworks District be extended by adding to the same the lands set out and described hereunder, and as on and from the first day of July, 1927, such District shall be deemed to be so extended, viz.:—

Portion 1.—Commencing at the most easterly angle of allotment 36a, block E, Parish of Mildura; thence north-easterly by the north-western boundary of Regina-avenue to the Lake Hawthorn Outlet Creek; thence generally northerly by that creek to the south-eastern angle of the pumping station reserve; thence by lines bearing 271 deg. 40 min. 2,000 links, and 358 deg. 0 min. to the southern boundary of the main channel; thence generally north-westerly by that boundary to the western boundary of the Parish of Mildura; thence south-westerly by that parish boundary to the most northerly angle of allotment 1, section A, Parish of Mildura; thence south-easterly by the northern boundaries of allotments 1 and 2, a line connecting those boundaries and a line in continuation of the last-mentioned boundary to the eastern boundary of McEdward-street; thence southerly by that boundary to the north-western angle of allotment 2a, section A; thence easterly by the northern boundary of that allotment and generally southerly by the eastern boundaries of allotments 2a, 5a, and 6a to a point in line with the north-eastern boundary of allotment 1, section 36a of block E, Parish of Mildura; thence generally south-easterly by a line and the eastern boundary of said section 36a to the point of commencement.

Portion 2.—Commencing at the south-eastern angle of allotment 181, Parish of Merbein; thence south-westerly by the southern boundary of that allotment to a point in line with the eastern boundary of allotment 6, section C, Parish of Mildura; thence southerly by a line and that boundary to the northern boundary of allotment 5 of said section C; thence easterly by the northern boundary of that allotment and by a line in continuation of that boundary to the western boundary of section 71, block E, Parish of Mildura; thence north-easterly by a road to the south-western angle of section 70; thence easterly by the southern boundary and northerly by the eastern boundary of that section to its northern angle; thence south-westerly by the south-eastern boundary of the Parish of Merbein and north-westerly by its southern boundary to a point in line with the eastern boundary of said allotment 181; thence northerly by a line to the point of commencement.

The lands described in the foregoing are as shown on a plan approved by the Governor in Council and deposited in the office of the State Rivers and Water Supply Commission, Melbourne.

MERBEIN WATERWORKS DISTRICT AND MERBEIN
IRRIGATION AREA.—ORDER CONSTITUTING DISTRICT
AND CONSTITUTING IRRIGATION AREA
AMENDED.

UNDER the powers conferred by the Water Acts and all other powers enabling him in that behalf, His Excellency the Governor of the State of Victoria, with the advice of the Executive Council of the said State, on the recommendation of the State Rivers and Water Supply Commission, doth hereby declare, order, and direct as follows:—

That the following be substituted for Schedule B of the Order of the Governor in Council bearing date the 10th day of May, 1910, constituting the White Cliffs (now Merbein) Waterworks District and White Cliffs (now Merbein) Irrigation Area:—

SCHEDULE B.

Boundaries of the Irrigation Area Constituted by this Order.

Commencing at the eastern angle of the reserve adjoining allotment 67a, Parish of Merbein (White Cliffs Irrigation Settlement), County of Karkaroo; thence by a road along the main channel north-westerly and generally westerly to a point opposite the offtake of the northern channel; thence north-westerly by a line to the most easterly angle of allotment 56; thence northerly by the northern channel reserve to a point 50 links beyond the offtake of the northern branch No. 2 channel; thence easterly by the northern side of the reserve of that channel to the western boundary of allotment 32;

thence by the southern boundary of that allotment to its eastern angle; thence north-westerly by a road to the north-eastern angle of allotment 16; thence westerly by a road to the western side of the northern channel reserve; thence westerly and north-westerly by that channel reserve and westerly by the northern spur No. 4 channel reserve to the north-western angle of allotment 1a; thence north-westerly by a line to the north-western angle of allotment 174a; thence westerly by the northern boundary of that allotment to its north-western angle; thence southerly by the western boundaries of allotments 174a and 174 and a line connecting those boundaries to the south-western angle of said allotment 174; thence easterly by the southern boundary of that allotment to its south-eastern angle; thence southerly by a road to the north-eastern angle of allotment 141; thence north-westerly by a road to the north-western angle of allotment 137; thence southerly by the western boundary of that allotment to the north-eastern angle of allotment 145; thence westerly by the northern boundaries of allotments 145 and 146 to the north-western angle of said allotment 146; thence southerly by a road to the south-western angle of allotment 148; thence north-easterly by the southern boundary of that allotment to its south-eastern angle; thence generally south-easterly by the channel abutting on allotments 149, 150, 156, and 157 to the road forming the eastern boundary of said allotment 157; thence southerly by that road to a point in line with the northern boundary of allotment 169; thence easterly by a road to the western boundary of that allotment; thence southerly by that boundary to the northern boundary of allotment 173; thence south-westerly by that boundary and southerly by the western boundary of the same allotment to its south-western angle; thence easterly by a road to the south-eastern angle of allotment 171; thence southerly by a road to the south-eastern angle of allotment 181; thence south-westerly by the southern boundary of that allotment to a point in line with the eastern boundary of allotment 6, section C, Parish of Mildura; thence southerly by a line and that boundary to the northern boundary of allotment 5 of said section C, and easterly by the northern boundary of that allotment and a line in continuation of that boundary to the western boundary of section 71, block E, Parish of Mildura; thence north-easterly by a road to the south-western angle of section 70; thence easterly by the southern boundary and northerly by the eastern boundary of that section to its northern angle; thence north-easterly by a road to the south-western angle of allotment 88, section A, of the same parish; thence generally easterly by a road to the south-eastern angle of allotment 93; thence northerly by the eastern boundary of that allotment to a point in line with the southern boundary of allotment 94; thence easterly by a line and the southern boundaries of allotments 94 and 95 to the western boundary of allotment 105; thence southerly by that boundary and easterly by the southern boundary of the same allotment and a line in continuation of that boundary to the eastern boundary of the channel reserve forming the eastern boundary of allotment 105; thence northerly by that channel reserve boundary and a line in continuation of that boundary to the southern boundary of allotment 56; thence generally north-easterly by the road forming the southern boundaries of allotments 56, 53, 52, 51, 50, and 47, all of said section A, to the most southerly angle of allotment 46 of that section; thence south-easterly by the north-eastern boundary of 17th-street to the north-western boundary of Regina-avenue; thence north-easterly by that boundary to the Lake Hawthorn Outlet Creek; thence generally northerly by that creek to the Murray River; thence north-westerly by that river to the northern boundary of the main channel reserve; thence generally westerly by that reserve to the eastern boundary of River-road; thence south-westerly by that boundary to the northern boundary of allotment 1, section A, all in the Parish of Mildura; thence westerly by a line to the point of commencement.

The boundaries described in the foregoing schedule are as shown on a plan approved by the Governor in Council and deposited in the office of the State Rivers and Water Supply Commission, Melbourne.

And as on and from the 1st day of July, 1927, the said Order of the Governor in Council shall be deemed to be so amended.

FIRST MILDURA IRRIGATION TRUST.—PORTION OF
DISTRICT SEVERED THEREFROM.

UNDER the powers conferred by the *Mildura Irrigation Trusts Act 1895* (No. 1409) and all other powers enabling him in that behalf, His Excellency the Governor of the State of Victoria, with the advice of the Executive Council of the said State, doth hereby declare, order, and direct as follows:—

That the portion of the irrigation area described hereunder, being part of the First Mildura Irrigation District, be severed therefrom, and as from the 30th June, 1927, such portion shall be deemed to be so severed:—

That portion comprising the whole of allotments 1 to 8 inclusive of section 70 of block E, Parish of Mildura.

The portion described above is as shown on a plan approved by the Governor in Council and deposited in the office of the State Rivers and Water Supply Commission, Melbourne.

RED CLIFFS IRRIGATION AND WATER SUPPLY DISTRICT.—ORDER IN COUNCIL PROCLAIMING PORTION OF DISTRICT TO BE AN URBAN DIVISION AMENDED.

UNDER the powers conferred by the Water Acts and all other powers enabling him in that behalf, His Excellency the Governor of the State of Victoria, with the advice of the Executive Council of the said State, doth hereby declare, order, and direct as follows:—

That the following boundaries be substituted for the boundaries referred to in the Proclamation of the Governor in Council made by Order of the Governor in Council on 26th June, 1923, and published in the *Victoria Government Gazette* of 4th July, 1923:—

Commencing at the north-eastern angle of allotment 331 of the Red Cliffs Irrigation Settlement, Parish of Mildura; thence westerly by the northern boundaries of allotments 331 and 330 to No. 7 channel reserve; thence generally north-westerly by that reserve to the most easterly angle of allotment 333; thence north-westerly by the north-eastern boundary of that allotment to No. 7 channel reserve; thence generally northerly, easterly, and north-westerly by that reserve to the southern boundary of the road forming the southern boundary of allotment 351; thence easterly by that road, across the railway reserve, to the western boundary of No. 6 channel reserve; thence north-easterly by that boundary to a point in line with the southern boundary of allotment 241; thence easterly by a line, the southern boundaries of allotments 241 and 241A, and a line connecting those boundaries to the south-western angle of allotment 240A; thence north-westerly by the western boundaries of allotments 240A and 240, and a line connecting those boundaries to the most westerly angle of said allotment 240; thence north-easterly and south-easterly by the north-western and north-eastern boundaries of that allotment to its most easterly angle; thence south-westerly by the south-eastern boundaries of allotments 240 and 240A and a line connecting those boundaries to the south-eastern angle of said allotment 240A; thence south-easterly by the south-western boundaries of allotments 239B and 239C and a line connecting those boundaries to the south-western angle of the last-mentioned allotment; thence south-westerly by the north-western boundary of allotment 238 to the most northerly angle of allotment 237; thence westerly by the northern boundaries of allotments 237 and 236A to the south-western angle of allotment 235A; thence northerly by the western boundary of that allotment and the eastern boundary of allotment 235A to the north-eastern angle of said allotment 235A; thence westerly by the northern boundaries of allotments 235A, 235, and 234 to the eastern boundary of the No. 6 channel reserve; thence by that boundary southerly (for a distance of about 100 links) and south-westerly (for a distance of about 1,300 links) to the north-western angle of said allotment 234; thence south-westerly by a line in continuation of the last-mentioned boundary to the western boundary of No. 6 channel reserve; thence generally southerly by that boundary to a point in line with the southern boundary of allotment 231; thence easterly by that boundary to the south-eastern corner of the said allotment 231; thence north-westerly by the north-eastern boundary of that allotment to the south-western corner of allotment 230; thence easterly by the southern boundary of allotments 230, 229A, and 229 to the road forming the eastern boundary of said allotment 229; thence generally south-westerly by that road to the north-eastern angle of allotment 227; thence south-westerly by the northern boundary of that allotment to its north-western angle; thence northerly by the western boundary of allotment 228 to the south-western angle of allotment 226A; thence north-easterly by the southern boundary and north-westerly by the eastern boundary of that allotment to its north-eastern angle; thence north-westerly by the northern boundaries of allotment 226A and allotment 225, and a line connecting those boundaries, to the most northerly angle of the last-mentioned allotment; thence westerly by a line in continuation of the last-mentioned boundary to the north-western boundary of No. 3 channel reserve; thence generally south-westerly, south-easterly, and westerly by that boundary and a line in continuation of it to the eastern boundary of the Melbourne to Mildura railway reserve; thence northerly by that reserve to a point in line with the northern boundary of allotment 331 aforesaid, all in the Red Cliffs Settlement, Parish of Mildura; thence westerly by a line to the point of commencement.

All of which boundaries are as shown on a plan approved by the Governor in Council and deposited in the office of the State Rivers and Water Supply Commission, Treasury Gardens, Melbourne.

WERRIBEE WATERWORKS DISTRICT.—ORDER IN COUNCIL PROCLAIMING PORTION OF THE DISTRICT TO BE AN URBAN DISTRICT AMENDED.

UNDER the powers conferred by the Water Acts and all other powers enabling him in that behalf, His Excellency the Governor of the State of Victoria, with the advice of the Executive Council of the said State, doth hereby declare, order, and direct as follows:—

That the following boundaries be substituted for the boundaries referred to in the Proclamation of the Governor in Council, made by Order of the Governor in Council on 24th August, 1914, and published in the *Victoria Government Gazette* of 2nd September, 1914:—

Boundaries of Werribee Urban District.

Commencing at the most northerly angle of allotment 10 of section 16, Parish of Deutgam; thence south-westerly by the north-western boundary of that allotment to the northern boundary of the Town of Werribee; thence westerly by that boundary to the right bank of the Werribee River; thence generally northerly by that bank to the south-eastern boundary of allotment 5, Parish of Mambourin; thence south-westerly by that boundary, the south-eastern boundaries of allotments 4 and 4C, and a line connecting those boundaries to the most southerly angle of the last-mentioned allotment; thence southerly by a line to the most northerly angle of a race-course and recreation reserve, all in the Parish of Mambourin; thence south-easterly by the north-eastern boundary of that reserve and a line in continuation of that boundary to the left bank of the Werribee River; thence generally south-easterly by that bank to a point in line with the south-eastern boundary of allotment 17, section A, Town of Werribee; thence north-easterly by a line and the south-eastern boundaries of allotments 17 and 16, section A, and the south-eastern boundary of Russell-street to the eastern boundary of the Town of Werribee; thence northerly by that town boundary to a point therein distant one hundred and ninety-eight and one-tenth links southerly from the north-western angle of allotment 42 of said section 15; thence by lines bearing respectively S. 81 deg. 57 min. E. three hundred and fifty links, N. 59 deg. 40 min. E. four hundred and nine links, and N. 30 deg. 20 min. W. to the south-eastern boundary of the Geelong to Melbourne main road; thence north-easterly by that boundary to the south-western boundary of the main irrigation channel reserve; thence north-westerly by that boundary to the southern boundary of allotment 22, section 16; thence south-westerly by a road to the most easterly angle of lot 20 on lodged plan of subdivision No. 10129 of parts of allotments 17 and 18 of said section 16; thence north-westerly by the north-eastern boundaries of lots 20, 21, 22, and 23 on said lodged plan of subdivision No. 10129 to the northern angle of the last-mentioned lot; thence north-westerly by the southern boundary of Tarnet-road to the northern angle of lot 27 on plan of subdivision of allotments 11, 12, and 14, section 16; thence south-westerly by the north-western boundaries of lots 27, 62, 63, 100, 102, 136, and 139 to the western angle of the last-mentioned lot; thence north-westerly by the north-eastern boundaries of lots 152, 153, 154, 155, 156, 157, 159, 160, 161, 162, 164, 165, 166, 167, 168, 169, 170, 171, 172, and 173 to the northern angle of said lot 173; thence south-westerly by the north-western boundary of that lot and a line in continuation of the last-mentioned boundary to the point of commencement.

All of which boundaries are as shown on a plan approved by the Governor in Council and deposited in the office of the State Rivers and Water Supply Commission, Melbourne.

And as on and from 1st July, 1927, the said Order of the Governor in Council shall be deemed to be amended accordingly.

WERRIBEE WATERWORKS DISTRICT.—DISTRICT EXTENDED.

UNDER the powers conferred by the Water Acts and all other powers enabling him in that behalf, His Excellency the Governor of the State of Victoria, with the advice of the Executive Council of the said State, on the recommendation of the State Rivers and Water Supply Commission, doth hereby declare, order, and direct as follows:—

That the Werribee Waterworks District be extended by adding to the same the lands set out and described hereunder, and as on and from the first day of July, 1927, such District shall be deemed to be so extended, viz.:—

Commencing at the most northerly angle of allotment 10, section 16, Parish of Deutgam; thence north-easterly by a line and the north-western boundary of lot 173 on plan of subdivision of part of Crown allotments 11, 12, and 14 of said section 16 to the northern angle of said lot 173; thence south-easterly by the north-eastern boundaries of lots 173, 172, 171, 170, 169, 168, 167, 166, 165, 164, 162, 161, 160, 159, 157, 156, 155, 154, 153, and 152, and lines connecting those boundaries to the eastern angle of said lot 152; thence north-easterly by the north-western boundaries of lots 139, 136, 102, 100, 65, 62, and 27 and lines connecting those boundaries to the northern angle of said lot 27; thence south-easterly by the south-western boundary of Tarnet-road to the

most northerly angle of lot 20 on lodged plan of subdivision No. 10129 of parts of Crown allotments 17 and 18 of said section 16; thence south-westerly by the north-western boundaries of lots 20, 19, 18, 17, 16, 15, 14, 13, 12, 11, 10, and 9 to the most westerly angle of said lot 9; thence south-easterly by the south-western boundary of that lot to the northern boundary of the Town of Werribee; thence westerly by that boundary to the north-eastern boundary of lot 5 on the said lodged plan No. 10129; thence north-westerly by that boundary to the most northerly angle of said lot 5; thence south-westerly by the north-western boundaries of lots 5 and 4 on the said lodged plan to the northern boundary of the Town of Werribee; thence westerly by that boundary to the north-eastern boundary of allotment 15 of said section 16, all in the said Parish of Deentgam; thence north-westerly by a road to the point of commencement.

The lands described in the foregoing are as shown on a plan approved by the Governor in Council and deposited in the office of the State Rivers and Water Supply Commission, Melbourne.

SEWERAGE DISTRICT PROCLAIMED AND AUTHORITY CONSTITUTED.

UNDER the powers conferred by the Sewerage Districts Acts and all other powers enabling him in that behalf, His Excellency the Governor of the State of Victoria, with the advice of the Executive Council of the said State, doth hereby approve of the application of the Borough Echuca Water Trust for the proclamation of a sewerage district and for the constitution of a Sewerage Authority to carry out works for the sewerage of the Town of Echuca for the purpose of the said Acts, and doth hereby appoint as follows:—

- (a) That the amount of money to be borrowed by such Sewerage Authority shall be Three thousand pounds (£3,000) for detail survey, revised estimates, and report on the scheme.
- (b) That the principal works to be constructed or carried out by the Sewerage Authority shall consist of reticulation and branch sewers, main sewers, pumping plant, rising main, and works for treatment of sewage.
- (c) That the limits of the land within which the said Sewerage Authority shall have authority shall be those comprised within the following boundaries:—

Commencing at the most northerly angle of allotment 24, section 54A, Town of Echuca; thence south-easterly and south-westerly along the eastern boundary of the said allotment 24 to its most southerly angle; thence southerly along the eastern boundary of allotment 21, section 54A, to its most southerly angle; thence south-easterly to a point on the northern side of Anstruther-street in line with the eastern side of Hovell-street; thence easterly along the said northern side of Anstruther-street to the south-western angle of section E, Town of Echuca; thence southerly across a road to the north-western angle of section B and along the western boundary of the said section B to its most southerly angle; thence south-easterly across a road to the most westerly angle of section C and across a road to the most westerly angle of allotment 1, section A, and along the southern boundaries of allotments 1, 2, 3, 21, 20, 19, 18, 17, 16, and 15, section A, to the most southerly angle of the said allotment 15, and across a road to the south-western angle of allotment 15, section S; thence southerly across a road to the north-western angle of allotment 6 and along the western boundary of the said allotment 6 and allotment 19 to a point in line with the northern boundary of section 68, Town of Echuca; thence westerly across a road to the north-eastern angle of the said section 68 and along its northern boundary to its north-western angle; thence southerly along the western boundary of the said section 68 to its south-western angle and across a road to the north-western angle of section 67; thence westerly across a road to the north-eastern angle of section 66 and along its northern boundary to its north-western angle and across a road to the north-eastern angle of section 65 and along its northern boundary to its north-western angle and across a road to the north-eastern angle of section 50 and along its northern boundary to its north-western angle; thence southerly along the western boundary of the said section 50 to its south-western angle and across a road to the north-western angle of section 57; thence westerly across a road to the north-eastern angle of section 56 and along its northern boundary to its north-western angle and across a road to the north-eastern angle of section 55 and along its northern boundary to its north-western angle and across a road to the north-eastern angle of section 54 and along its northern boundary to its north-

western angle; thence southerly along the western boundary of the said section 54 to its south-western angle; thence westerly across a road, across the railway reserve, and across a road to the south-eastern angle of section 44A, and along its southern boundary to its south-western angle, and across a road to the south-eastern angle of section 5A, and along its southern boundary to its south-western angle, and across a road to the south-eastern angle of section 46A, and along its southern boundary to its south-western angle, and across a road to the south-eastern angle of section 47A, and along its southern boundary to its south-western angle, and across a road to the south-eastern angle of section 48A, and along its southern boundary to its south-western angle, and across a road to the south-eastern angle of allotment 8A, and along its southern boundary to its south-western angle; thence northerly along the eastern boundaries of allotments 9A, 10A, 11A, 12A, and 13A to the north-eastern angle of the said allotment 13A, and across a road to the south-eastern angle of a gravel reserve, and along the eastern boundaries of the said gravel reserve and allotments 15A, 16A, and 17A to the north-eastern angle of the said allotment 17A, and across a road to the south-eastern angle of allotment 18A, and along the eastern boundary of the said allotment 18A, and by a line being a continuation thereof to the right bank of the Campaspe River; thence south-easterly, northerly, and westerly along the said right bank of the Campaspe River to a point in line with the western boundary of the High School site; thence north-westerly across a reserve and across a road to the most southerly angle of the said High School site and along its western boundary to its most westerly angle; thence north-easterly along the northern boundary of the said High School site and by a line being a continuation thereof through a recreation reserve, public park, Crown lands, and reserve to the left bank of the Murray River; thence south-easterly and easterly along the said left bank of the Murray River to the point of commencement.

- (d) All of which boundaries are as shown on an Order in Council plan approved by the Governor in Council and deposited in the office of the State Rivers and Water Supply Commission, Melbourne.
- (e) That the members of the Borough Echuca Water Trust for the time being shall be the Sewerage Authority.
- (f) That the name of the Authority shall be Echuca Sewerage Authority.

GEE LONG WATERWORKS AND SEWERAGE TRUST.—POWER TO BORROW £50,000.

UNDER the powers conferred by the Geelong Waterworks and Sewerage Acts and all other powers enabling him in that behalf, His Excellency the Governor of the State of Victoria, with the advice of the Executive Council of the said State, doth hereby consent to the Geelong Waterworks and Sewerage Trust borrowing, at interest, the sum of Fifty thousand pounds (£50,000), subject to the provisions of and for the purposes of section 2 of the *Geelong Waterworks and Sewerage Act 1921* (No. 3149), and Part II. of Act 1915 (No. 2661).

YEA WATERWORKS TRUST.—ADDITIONAL LOAN OF £425.

UNDER the powers conferred by the Water Acts and all other powers enabling him in that behalf, His Excellency the Governor of the State of Victoria, by and with the advice of the Executive Council of the said State, doth hereby grant an additional loan of Four hundred and twenty-five pounds (£425) to the Yea Waterworks Trust for the purpose of providing new pipe mains at Yea, as set forth in the detailed statement bearing date the 10th October, 1927, and verified under the seal of the State Rivers and Water Supply Commission.

The loan hereby granted shall be subject to the provisions of the Water Acts, and the amount shall be charged to the *Water Supply Loans Application Act 1926* (No. 3447).

TATURA WATERWORKS TRUST.—ADDITIONAL LOAN OF £300.

UNDER the powers conferred by the Water Acts and all other powers enabling him in that behalf, His Excellency the Governor of the State of Victoria, by and with the advice of the Executive Council of the said State, doth hereby grant an additional loan of Three hundred pounds (£300) to the Tatura Waterworks Trust for the purpose of providing new pipe mains at Tatura as set forth in the detailed statement bearing date the 10th October, 1927, and verified under the seal of the State Rivers and Water Supply Commission.

The loan hereby granted shall be subject to the provisions of the Water Acts, and the amount shall be charged to the *Water Supply Loans Application Act 1926* (No. 3447).

UPPER MACEDON WATERWORKS TRUST.—
ADDITIONAL LOAN OF £2,000.

UNDER the powers conferred by the Water Acts and all other powers enabling him in that behalf, His Excellency the Governor of the State of Victoria, by and with the advice of the Executive Council of the said State, doth hereby grant an additional loan of Two thousand pounds (£2,000) to the Upper Macedon Waterworks Trust for the purpose of providing new offtake works and pipe mains at Upper Macedon, as set forth in the detailed statement bearing date the 10th October, 1927, and verified under the seal of the State Rivers and Water Supply Commission.

The loan hereby granted shall be subject to the provisions of the Water Acts, and the amount shall be charged to the *Water Supply Loans Application Act 1926* (No. 3447).

And the Honorable Henry Stephen Bailey, His Majesty's Minister of Water Supply for the State of Victoria, shall give the necessary directions herein accordingly.

F. W. MABBOTT,
Clerk of the Executive Council.

Factories and Shops Acts.

A LATHERS BOARD TO BE APPOINTED.

At the Executive Council Chamber, Melbourne, the
eighteenth day of October, 1927.

PRESENT :

His Excellency the Governor of Victoria,
Mr. Prendergast | Mr. Webber.

UNDER the powers in that behalf conferred by the Factories and Shops Acts, His Excellency the Governor of the State of Victoria, by and with the advice of the Executive Council thereof, doth hereby—

- (1) Declare that it is expedient to appoint a Wages Board to determine the lowest prices or rates which may be paid to any person or persons or classes of persons employed in the trade of a lather engaged in connexion with the erecting or repairing of buildings; and
- (2) Order that a Wages Board, consisting of six members and a chairman, three of such members being appointed as representatives of employers and three as representatives of employees, be constituted and appointed to determine the lowest prices or rates which may be paid to any person or persons or classes of persons employed in the trade of a lather engaged in connexion with the erecting or repairing of buildings; also that such Wages Board may in any regulation, determination, order, instrument, or legal proceeding be described for all purposes as the Lathers Board and the area or locality within which the Determination of such Wages Board shall be operative shall be the Metropolitan District as defined in the Factories and Shops Acts; the cities of Ballarat, Bendigo, Geelong, Sandringham, and Warrnambool; the towns of Geelong West and Newtown and Chilwell; and the boroughs of Eaglehawk and Sebastopol.

And the Honorable John Lemmon, His Majesty's Minister of Labour for the State of Victoria, shall give the necessary directions herein accordingly.

F. W. MABBOTT,
Clerk of the Executive Council.

NOORINBEE FOREST POUND.

At the Executive Council Chamber, Melbourne, the
eighteenth day of October, 1927.

PRESENT :

His Excellency the Governor of Victoria,
Mr. Prendergast — Mr. Webber.

HIS Excellency the Governor of the State of Victoria, by and with the advice of the Executive Council thereof, in pursuance of section 48 of the *Forests Act 1915* (No. 2655), doth by this Order appoint as a Forest Pound the area described hereunder:—

NOORINBEE FOREST POUND.—Three acres in the Noorinbee Reserved Forest, Parish of Noorinbee, County of Croajingolong, situated east of the main road and about three chains therefrom, between the State School and the Mechanics' Institute.

And the Honorable W. J. Beckett, His Majesty's Minister of Forests for the State of Victoria, shall give the necessary directions herein accordingly.

F. W. MABBOTT,
Clerk of the Executive Council.

Constitution Act Amendment Acts.

At the Executive Council Chamber, Melbourne, the
eighteenth day of October, 1927.

PRESENT :

His Excellency the Governor of Victoria,
Mr. Prendergast | Mr. Webber

IN pursuance of the provisions contained in the *Constitution Act Amendment Act 1915*, section 196, and the *Electoral Act 1923*, His Excellency the Governor of the State of Victoria, by and with the advice of the Executive Council thereof, doth make the following Orders, that is to say:—

REVOCATION OF THE APPOINTMENT OF A POLLING PLACE FOR THE
ELECTORAL DISTRICT OF UPPER YARRA.

(a) Revoke the appointment of Davis's Mill, Mount Horsfall, as a Polling Place within and for the Warburton Subdivision of the Electoral District of Upper Yarra.

APPOINTMENT OF A POLLING PLACE FOR THE ELECTORAL DISTRICT
OF GUNBOWER.

(b) Appoint Carapunga West as a Polling Place for the Wycheproof Subdivision of the Electoral District of Gunbower.

REVOCATION AND APPOINTMENT OF A POLLING PLACE FOR THE
ELECTORAL DISTRICT OF BENALLA.

(c) Revoke the appointment of Gowangardie East and to appoint in lieu thereof Gowangardie as a Polling Place within and for the Violet Town Subdivision of the Electoral District of Benalla.

REVOCATION AND APPOINTMENT OF A POLLING PLACE FOR THE
ELECTORAL DISTRICT OF GIPPSLAND WEST.

(d) Revoke the appointment of Upper Beaconsfield and to appoint in lieu thereof Beaconsfield Upper as a Polling Place within and for the Berwick Subdivision of the Electoral District of Gippsland West.

And the Honorable George Michael Prendergast, His Majesty's Chief Secretary for the State of Victoria, shall give the necessary directions herein accordingly.

F. W. MABBOTT,
Clerk of the Executive Council.

Closer Settlement Act 1915, Section 108.

UNUSED AND UNMADE ROADS CLOSED.

PROCLAMATION

By His Excellency the Governor of the State of Victoria and its Dependencies in the Commonwealth of Australia, &c., &c., &c.

I, THE Governor of the State of Victoria in the Commonwealth of Australia, by and with the advice of the Executive Council of the said State, and in pursuance of section 108 of the *Closer Settlement Act 1915* (No. 2629), do by this my Proclamation direct that the unused and unmade roads, as described hereunder, be closed, that is to say:—

Parish of Wurruk Wurruk, County of Tanjil, being the roads in the Kilmany Park Estate, as coloured red on plan marked K/27.9.27 with Lands file No. C.S.8102.—(W.225(2) (C.S.8102.)

Given under my Hand and the Seal of the State of Victoria aforesaid, at Melbourne, this eighteenth day of October, in the year of our Lord One thousand nine hundred and twenty-seven, and in the eighteenth year of the reign of His Majesty King George V.

(L.S.) SOMERS.

By His Excellency's Command,

H. S. BAILEY,
Commissioner of Crown Lands and Survey.

GOD SAVE THE KING!

Land Act 1915.

AREAS OF LANDS COMPRISED IN CERTAIN CLASSES DIMINISHED AND INCREASED.

PROCLAMATION

By His Excellency the Governor of the State of Victoria and its Dependencies in the Commonwealth of Australia, &c., &c., &c.

WHEREAS by the *Land Act 1915* it is amongst other things enacted that the Governor in Council may, by Proclamation to be published in the *Government Gazette*, at any time diminish or increase the area of land comprised in any of the classes mentioned in Part I., Division 1, section 5, of the said *Land Act 1915*, but that the area of lands which may be sold by auction (Class 6) shall not be increased except as in certain cases in the said Act provided: Now therefore I, the Governor of the State of Victoria in the Commonwealth of Australia, by and with the advice of the Executive Council of the said State, and in accordance with the provisions of sections 94 and 117 of the *Land Act 1915* aforesaid, do hereby diminish or increase (as the case may be) the areas of Crown lands comprised in Classes 3, 6, and 7 respectively of the classes mentioned in section 5 of the *Land Act 1915* aforesaid to the extent set forth in the subjoined Schedules (that is to say):—

Schedules referred to.

CLASSES DIMINISHED OR INCREASED.

County.	Parish.	Allotment.	Area.	Diminished.	Increased.	Description.
				Class.	Class.	
Bogong	Barwidgee ..	10, sec. 8	A. R. P. 210 0 0	7	3	
Talbot	Amherst ..	10c, 10d, sec. C	200 0 0	7	3	
Gladstone ..	Glenlogie ..	11, sec. 3	1 0 14	7	6	

CLASS INCREASED.

County.	Parish.	Allotment.	Area.	Class.	Description.
Gladstone ..	Glenlogie ..	164c ¹	A. R. P. 3 0 5	6	

Given under my Hand and the Seal of the State of Victoria aforesaid, at Melbourne, this eighteenth day of October, in the year of our Lord, One thousand nine hundred and twenty-seven, and in the eighteenth year of the reign of His Majesty King George V.

(L.S.)

By His Excellency's Command,

SOMERS.

H. S. BAILEY,
Commissioner of Crown Lands and Survey.

GOD SAVE THE KING!

APPROACHING LAND SALES.

SALES of Crown Lands in Fee Simple to be held at the undermentioned places and dates, viz.:—

	No. of Gazette.
Ballan.—Wednesday, 2nd November, 1927	130
Ballarat.—Tuesday, 15th November, 1927	132
Benalla.—Wednesday, 9th November, 1927	132
Bendigo.—Monday, 21st November, 1927	134
Castlemaine.—Wednesday, 7th December, 1927	135
Coleraine.—Tuesday, 8th November, 1927	130
Crib Point.—Saturday, 26th November, 1927	134
Echuca.—Thursday, 1st December, 1927	135
Foster.—Tuesday, 8th November, 1927	134
Inglewood.—Friday, 28th October, 1927	127
Maldon.—Thursday, 8th December, 1927	135
Maryborough.—Wednesday, 9th November, 1927	130
Melbourne.—Tuesday, 8th November, 1927	130
Melbourne.—Tuesday, 22nd November, 1927	132
Melbourne.—Tuesday, 29th November, 1927	135
Merbein.—Wednesday, 9th November, 1927	130
Myrtleford.—Wednesday, 23rd November, 1927	135
Orbost.—Tuesday, 8th November, 1927	128
Rushworth.—Thursday, 1st December, 1927	135
Warracknabeal, Wednesday, 16th November, 1927	132
Warrnambool.—Wednesday, 16th November, 1927	134

Lands and Survey Office, Melbourne.

SALES (Nos. 9712 to 9716) OF CROWN LANDS IN FEE SIMPLE, AT TIMES AND PLACES SHOWN HEREUNDER. TO BE CONDUCTED BY LAND OFFICERS.

HIS Excellency the Governor, with the advice of the Executive Council, has been pleased to direct that sales by auction of the undermentioned Crown lands will be holden at the times, dates, and places shown hereunder, and that such lands be offered for sale in the lots hereinafter specified, and at the upset price fixed to each lot respectively.

The lands will be sold in fee simple, and subject to the covenants, conditions, exceptions, and reservations directed by the Governor in Council, by an Order in Council dated the 19th day of October, 1915, and published in the *Government Gazette* of the 21st October, 1915, page 4046, as amended by Order in Council dated the 8th day of February, 1921, published 16th February, 1921, page 585.

A deposit of twelve and a half per centum of the price at which each lot is sold must be paid by the purchaser at the time of sale, and all such payments shall be made only in gold, silver, or bank notes, or cheques approved of by the Receiver and Paymaster, and the residue of such price will be payable in equal instalments, in accordance with the scale hereunder, on the last day of each successive period of six months from the time of sale, or, if the purchaser choose, at any earlier time or times, being one of such last days of any of the periods of six months stated above; such residue of payment will bear interest at the rate of £5 per centum per annum, to be computed from the time of sale to the time of payment of such residue or instalment of such residue.

The Governor in Council may, if he think fit, register the transfer of the interest of any purchaser of an allotment sold by public auction prior to the final payment of the purchase money being made. The fee for such registration shall be Ten shillings.

SCALE OF PAYMENTS.

£20 and under, 6 instalments.
Over £20, and not exceeding £50, 8 instalments.
Over £50, and not exceeding £100, 10 instalments.
Over £100, and not exceeding £200, 12 instalments.
Over £200, and not exceeding £300, 14 instalments.
Over £300, and not exceeding £400, 16 instalments.
Over £400, and not exceeding £500, 18 instalments.
Over £500, 20 instalments.

H. S. BAILEY.

Commissioner of Crown Lands and Survey.

Office of Lands and Survey,
Melbourne, 24th October, 1927.

MELBOURNE.—Sale (No. 9712), at TWO o'clock p.m. on TUESDAY, 29th NOVEMBER, 1927, at the AUCTION ROOMS of BAILLIEU, ALLARD PTY. LTD., 360 COLLINS-STREET, MELBOURNE. To be conducted by E. T. A. WILSON, Land Officer. Auctioneers:—BAILLIEU, ALLARD PTY. LTD.

COUNTRY LOTS.

PARISH OF SHERWOOD, COUNTY OF MORNINGTON.

Fronting Rutherford's Inlet, Western Port.

Upset price £25 per lot.—Charge for survey £1.

- Lot 1. Area 1 acre, allotment 12, section 1.
- Lot 2. Area 1 acre, allotment 15, section 1.
- Lot 3. Area 1 acre, allotment 16, section 1.

Situated north of and adjoining Lots 1-3.

Upset price £25 per lot.—Charge for survey £1.

- Lot 4. Area 1a. 1r. 38p., allotment 14, section 1.
- Upset price £20 per lot.—Charge for survey £1.
- Lot 5. Area 1a. 0r. 3p., allotment 13, section 1.

PARISH OF MERRIMU, COUNTY OF BOURKE.

Site of Improvements of R. J. Alkemade.

- Upset price £1 per acre.—Charge for survey £4 12s. 6d.
- Lot 6. Area 15a. 3r. 38p., allotments 15a and 15f, section 22.
- Valuation of improvements £315.—R. T. Alkemade.

RUSHWORTH.—Sale (No. 9713), at half-past ONE o'clock p.m., on THURSDAY, 1st DECEMBER, 1927, at the COURT HOUSE. To be conducted by W. MURRAY, Land Officer. Auctioneer:—A. F. McDONALD, Rushworth.

TOWN LOTS.

RUSHWORTH, PARISH OF MOORA, COUNTY OF RODNEY.

SUBDIVISION OF AREA EXCISED FROM PARK RESERVE.

Fronting Parker-street (along Railway).

- Upset price £15 per lot.—Charge for survey £1.
- Lot 1. Area 1r. 28p., allotment 1, section 16c.
- Lot 2. Area 1r. 28p., allotment 2, section 16c.
- Lot 3. Area 1r. 28p., allotment 3, section 16c.
- Lot 4. Area 1r. 28p., allotment 4, section 16c.
- *Lot 5. Area 1r. 28p., allotment 5, section 16c.
- Lot 6. Area 1r. 28p., allotment 6, section 16c.
- Lot 7. Area 1r. 28p., allotment 7, section 16c.
- Lot 8. Area 2r. 13p., allotment 8, section 16c.

Upset price £10 per lot.—Charge for survey £1.

Fronting the Park.

- Lot 9. Area 1r. 30p., allotment 9, section 16c.
- Lot 10. Area 1r. 33p., allotment 10, section 16c.
- Lot 11. Area 1r. 36p., allotment 11, section 16c.
- Lot 12. Area 1r. 39p., allotment 12, section 16c.
- Lot 13. Area 2r. 2p., allotment 13, section 16c.
- Lot 14. Area 2r. 5p., allotment 14, section 16c.
- Lot 15. Area 2r. 8p., allotment 15, section 16c.
- Lot 16. Area 2r. 11p., allotment 16, section 16c.
- Lot 17. Area 1a. 0r. 18p., allotment 17, section 16c.

Fronting Reed-street.

- *Lot 18. Area 3r. 12p., allotment 18, section 16c.
- *Lot 19. Area 2 roads, allotment 19, section 16c.
- *Lot 20. Area 2 roads, allotment 20, section 16c.
- *Lot 21. Area 2 roads, allotment 21, section 16c.
- *Lot 22. Area 2 roads, allotment 22, section 16c.
- *Lot 23. Area 2 roads, allotment 23, section 16c.
- *Lot 24. Area 2 roads, allotment 24, section 16c.
- *Lot 25. Area 2 roads, allotment 25, section 16c.
- *Lot 26. Area 2 roads, allotment 26, section 16a.
- *Lot 27. Area 2 roads, allotment 27, section 16c.

NOTE.—Lots 1 to 27 are sold subject to special mining condition similar to section 81 Land Act 1915.

*Subject to drainage easement.

Fronting Moora-road.

Upset price £10 per lot.—Charge for survey £3.

- Lot 28. Area 1r. 17 4-10p., allotment 1, section 15d.

Between Smith and Neill streets.

Upset price £7 per lot.—Charge for survey £1 5s.

- Lot 29. Area 2r. 23p., allotment 1, section 15c.

Upset price £5 per lot.—Charge for survey £1 5s.

- Lot 30. Area 1r. 25 8-10p., allotment 2, section 15c.
- Lot 31. Area 1r. 24 2-10p., allotment 3, section 15c.

ECHUCA.—Sale (No. 9714), at TEN o'clock a.m. on THURSDAY, 1st DECEMBER, 1927, at the COURT HOUSE. To be conducted by J. W. MACPHERSON, Land Officer. Auctioneers:—J. S. KELLY & SON, Echuca.

TOWN LOTS.

ECHUCA, PARISH OF ECHUCA NORTH, COUNTY OF RODNEY.

Fronting Sturt and Hume streets.

Upset price £210 per lot.—Charge for survey £1.

- Lot 1. Area 1a. 2r. 2p., allotment 7, section 54.

Fronting Service-street.

Upset price £25 per lot.—Charge for survey £1 7s. 6d.

- Lot 2. Area 1 rood, allotment 11, section 52.
- Lot 3. Area 1 rood, allotment 12, section 52.
- Lot 4. Area 1 rood, allotment 13, section 52.
- Lot 5. Area 1 rood, allotment 14, section 52.

NOTE.—Lots 2 to 5 inclusive are sold subject to re-marking of boundaries.

BOROUGH OF ECHUCA, PARISH OF WHARFARILLA, COUNTY OF GUNBOWER.

Between Heygarth and Hayes streets.

Upset price £10 per lot.—Charge for survey £1.

- Lot 6. Area 2r. 7p., allotment 1, section O.
- Lot 7. Area 1r. 24p., allotment 2, section O.
- Lot 8. Area 1r. 24p., allotment 3, section O.

CASTLEMAINE.—Sale (No. 9715), at half-past TEN o'clock a.m. on WEDNESDAY, 7th DECEMBER, 1927, at the COURT HOUSE. To be conducted by J. W. MACPHERSON, Land Officer. Auctioneer:—GEO. D. McLEAN, Lyttleton-street, Castlemaine.

TOWN LOTS.

MALMSBURY, PARISH OF EDGEcombe, COUNTY OF TALBOT.

Fronting Bowen-street.

Upset price £30 per lot.—Charge for survey £3.

- *Lot 1. Area 2a. 0r. 7p., allotment 6, section 34A. One month allowed to remove fencing.

TYLDEN, PARISH OF TYLDEN, COUNTY OF DALHOUSIE.

In centre of Town.

Upset price £25 per lot.—Charge for survey £3 2s. 6d.

- *Lot 2. Area 1a. 1r. 3p., allotments 2, 11, 12, 13, and 14, section 5. Valuation of improvements, £6 10s. (J. Carty).

ELPHINSTONE, PARISH OF ELPHINSTONE, COUNTY OF TALBOT.

In north-east corner of the Town.

Upset price £15 per lot.—Charge for survey £3 5s.

- Lot 3. Area 3a. 0r. 21p., allotment 16, section A. Valuation of fencing, £3 18s.

FRYERSTOWN, PARISH OF FRYERS, COUNTY OF TALBOT.

Site of Improvements of H. Smith.

Upset price £5 per lot.—Charge for survey £3 2s. 6d.

- *Lot 4. Area 3a. 0r. 9p., allotment 2, section 5a. Valuation of improvements, £133 (H. Smith).

SUTTON GRANGE, PARISH OF SUTTON GRANGE, COUNTY OF TALBOT.

Formerly site of Pound.

Upset price £20 per lot.—Charge for survey £3 5s.

- Lot 5. Area 3a. 0r. 36p., allotment 1, section 10d. Valuation of fencing, £5 8s. (Trust).

COUNTRY LOTS.

PARISH OF CASTLEMAINE, COUNTY OF TALBOT.

Fronting Campbell's Creek.

Upset price £5 per acre.—Charge for survey £3 15s.

- *Lot 6. Area 7a. 0r. 9p., allotment 33c, section 2A. Valuation of improvements, £1 10s. (W. F. Symes).

Upset price £3 per acre.—Charge for survey £3 2s. 6d.

- *Lot 7. Area 2a. 2r. 34p., allotment 33b, section 2A. Valuation of improvements, £9 10s. (W. F. Symes).

PARISH OF CHEWTON, COUNTY OF TALBOT.

Formerly Golden Point School site.

Upset price £3 per lot.—Charge for survey £3 2s. 6d.

*Lot 8. Area 1a. 3r. 19 2-10p., allotment 69, section E1. Valuation of improvements, £1 15s. (the Crown).

PARISH OF GUILDFORD, COUNTY OF TALBOT.

Site of Improvements of W. Robinson.

Upset price £3 per acre.—Charge for survey £3 17s. 6d.

*Lot 9. Area 11a. 2r. 39p., allotment 12A, section 7. Valuation of improvements, £455 (W. Robinson).

*Sold subject to special mining condition similar to section 81, Land Act 1915.

MALDON.—Sale (No. 9716), at TWELVE noon, on THURSDAY, 8th DECEMBER, 1927, at the AUCTION ROOMS of SOMER & DABB. To be conducted by J. W. MACPIERSON, Land Officer. Auctioneers:—SOMER & DABB, Maldon.

TOWN LOTS.

BRADFORD, PARISH OF BRADFORD, COUNTY OF TALBOT.

South of and adjoining Pollard Railway Station.

Upset price £1 10s. per acre.—Charge for survey £5 12s. 6d.

*Lot 1. Area 53a. 3r. 1p., allotment 6.

Upset price £1 10s. per acre.—Charge for survey £3 17s. 6d.

*Lot 2. Area 10a. 1r. 37p., allotment 6A.

LAANECORIE, PARISH OF LAANECORIE, COUNTY OF BENDIGO.

Site of improvements of Mrs. A. Ryan.

Upset price £6 10s. per lot.—Charge for survey £1.

Lot 3. Area 2r. 24p., allotment 1, section 7. Valuation of improvements, £50 (Mrs. A. Ryan).

COUNTRY LOT.

PARISH OF SHELBORNE, COUNTY OF BENDIGO.

Adjoining South Parish Boundary.

Upset price £5 per acre.—Charge for survey £3 2s. 6d.

*Lot 4. Area 2a. 3r. 9p., allotment 4c, section 9. Valuation of improvements, £11 5s.

*Sold subject to special mining condition similar to section 81, Land Act 1915.

Closer Settlement Acts.

SALE OF CROWN LANDS IN FEE SIMPLE BY PUBLIC AUCTION.

A SALE of the undermentioned Crown lands in fee simple by public auction will be held at the COURT HOUSE, MYRTLEFORD, on WEDNESDAY, 23rd NOVEMBER, 1927, at ELEVEN a.m. To be conducted by JAS. HAYES, Land Officer. Auctioneers: W. E. FLANAGAN & CO., Wangaratta, &c.

FARM at EUROBIN.

Parish of Barwidgee, County of Delatite.

Upset price £2,252, equal to £5 8s. 7d. per acre.

Area 414a. 3r. 30p., allotments 5 and 5A, section 31, formerly held by J. D. Farrell; 2 miles from Eurobin R.S. and 9 miles from Myrtleford. About 1 mile frontage to Ovens River. About 130 acres of cleared river flats and foothills of good chocolate soil and red loam, suitable for intense culture, the balance being timbered hills.

Improvements.—Cowshed, with tank, hayshed and yards, pigsty, windmill, tank, &c., tennis court, blacksmith's shop, dairy, fowlhouse, stable, men's hut, chaff-house, an old shed. Subdivided into eleven paddocks.

NOTE.—The house was destroyed by fire. The Closer Settlement Board will erect a house on the land to the value of £250 from insurance proceeds.

TERMS AND CONDITIONS.

The full conditions will be read at the sale.

Deposit payable at sale: 5 per cent. of purchase money.

Balance of purchase money payable in 40 equal half-yearly instalments, together with interest on the unpaid balance at 5 per cent. per annum.

Purchaser may pay up full balance of purchase money at any time prior to due date, with interest to time of payment only, or may, prior to final payment, transfer his interest in the purchase (fee, 10s.).

Improvements to be maintained and insured in favour of the Closer Settlement Board.

Immediate possession. No residence condition. Crown grant on completion of purchase.

Full particulars are obtainable from the auctioneers, from Land Officer, Beechworth, or from Inquiry Office, Lands Department, Melbourne.

The Closer Settlement Acts.

SALE OF CROWN LANDS IN FEE SIMPLE BY PUBLIC AUCTION.

A SALE of the undermentioned Crown lands in fee simple by public auction will be held at the AUCTION ROOMS of BAILLIEU, ALLARD, PTY. LTD., 360 COLLINS-STREET, MELBOURNE, on TUESDAY, 29th NOVEMBER, 1927, at half-past TWO p.m. To be conducted by E. T. A. WILSON, Land Officer. Auctioneers:—BAILLIEU, ALLARD, PTY. LTD.

ORCHARD PROPERTY AT WARRANDYTE.

Parish of Warrandyte, County of Evelyn.

Upset price £1,132 10s. per lot.

Area 19a. 3r. 13p., allotment 16s, known as Bills', situated 4 miles from Ringwood R.S. and 2½ miles from Warrandyte township. About 13½ acres of orchard, consisting of apples, plums, pears, cherries, peaches, and apricots, of good varieties. House weatherboard, four rooms, stable and wagon shed, shed, and three dams.

TERMS AND CONDITIONS.

The full conditions will be read at the sale.

Deposit payable at sale: 5 per cent. of purchase money.

Balance of purchase money payable in 40 equal half-yearly instalments, together with interest on the unpaid balance at 5 per cent. per annum.

Purchaser may pay up full balance of purchase money at any time prior to due date, with interest to time of payment only, or may, prior to final payment, transfer his interest in the purchase (fee, 10s.).

Improvements to be maintained and insured in favour of the Closer Settlement Board.

Immediate possession. No residence condition. Crown grant on completion of purchase.

Full particulars are obtainable from the auctioneers, or from Inquiry Office, Lands Department, Melbourne.

H. S. BAILEY,

Commissioner of Crown Lands and Survey.

Melbourne, 24th October, 1927.

SALE OF RIGHT TO LEASE OF CROWN ALLOTMENT AT MELBOURNE, ON 29th NOVEMBER, 1927. TO BE CONDUCTED BY E. T. A. WILSON, LAND OFFICER.

THE right to lease of the Crown allotment hereinafter described, under sections 125 and 126 of the Land Act 1915, will be offered for sale by public auction, at the AUCTION ROOMS of BAILLIEU, ALLARD, PROP. LTD., at 360 COLLINS-STREET, MELBOURNE, at a quarter to THREE p.m. on TUESDAY, the 29th NOVEMBER, 1927, for any or all of the purposes here specified, viz.:—

Stores,
Dwellings,
Warehouses,
Factories,
Boat building and repairing,
General engineering works.

CONDITIONS OF LEASE.

1. The term shall be twenty-one (21) years, commencing on the date of possession, which date shall be not later than three months from the time of sale, and shall be fixed by the Minister of Lands.

2. The rent shall be payable quarterly in advance.

3. The site and all improvements and buildings, whether attached to the soil or not, shall revert absolutely to the Crown on expiry or any previous determination of the lease.

4. The purchaser shall make on the land substantial and permanent improvements to the value of at least £6,500 within one year from the date of lease.

All buildings must be maintained throughout the whole term of the lease in good order and repair to the satisfaction of the Board of Land and Works, which reserves the right of entry for inspection.

Plans of all buildings proposed to be erected on the land shall be submitted to and approved by the Board of Land and Works before erection.

5. The lessee shall be bound to keep all buildings insured to an amount, as fixed from time to time by the Surveyor-General for the time being, the insurance to be in the name of the Treasurer of the State of Victoria, and the policy in respect thereof to be deposited at the Treasury.

6. The lessee shall not assign or sub-let the allotment, or any portion thereof, without the consent of the Governor in Council.

7. The lease will be voidable for non-payment of rent, or breach of any conditions thereof, or if the lessee fail at any time to use the land bona fide for the purposes for which it has been demised.

8. The site shall not, unless with the previous written consent of the Minister, be used, nor be allowed to be used, for the purpose of storing dynamite, gunpowder, kerosene, or other combustible or inflammable manufactured materials.

9. The Governor in Council reserves the right to resume for public purposes on payment of compensation for the interest in the unexpired term of the lease.

10. From the time of possession of the land the purchaser thereof shall for the purposes of any Acts relating to local government, or public health, or sewerage, or water supply, be deemed and taken to be the owner thereof.

H. S. BAILEY,
Commissioner of Crown Lands and Survey.

Office of Lands and Survey,
Melbourne, 24th October, 1927.

CITY LOTS.

SOUTH MELBOURNE. PARISH OF SOUTH MELBOURNE, COUNTY OF BURKE.

Fronting Dorcas-street.

Upset rental £440 per annum.

Lot 1. Area 2r. 36 4 10p., allotments 26, 27, 28, 29, 30, 31, section 101A, together with improvements, the property of the Crown, to the value of £2,200 (leased with the land).

The valuation of additional improvements (in favour of Collins Motors Proprietary Limited, the present licensees of the land) will be announced at the sale, and the purchaser will be required to pay the amount of such valuation within 14 days of the time of sale.

STATE RIVERS AND WATER SUPPLY COMMISSION.

SALE OF CROWN LANDS BY PUBLIC TENDER.

TENDERS are invited for the purchase in fee simple of the undermentioned Crown lands, and will be received by the Closer Settlement Officer, State Rivers and Water Supply Commission, Melbourne, endorsed "Tender for Cliffside Land," up to Noon on Friday, 11th November, 1927.

DESCRIPTION OF LAND.

At Cliffside (Red Cliffs Pumps), Parish of Mildura.

Suitable for Residence Sites.

Lot 1. Area 1r. 5 1-10p., allotment 11, section D.
Lot 2. Area 1r. 3 7-10p., allotment 12, section D.

TERMS AND CONDITIONS.

Each tenderer shall state his full name, occupation, and address, also the lot for which he is tendering.

A deposit of one-half of the amount offered must accompany each tender.

The balance will be payable in four equal half-yearly instalments, together with interest on the unpaid balance at 6 per cent. per annum.

A purchaser may pay up full balance prior to due date, with interest, or may transfer his interest in the purchase (fee, 10s.).

No residence condition. Crown grants on completion of purchases.

The highest or any tender will not necessarily be accepted. Particulars are obtainable from the Commission's Office at Red Cliffs.

L. B. SCHARP,
For the Commission.

Melbourne, 24th October, 1927.

LANDS TEMPORARILY RESERVED FROM SALE, ETC.

IN pursuance of the provisions of the *Land Act* 1915, notice is hereby given that His Excellency the Governor of the State of Victoria, by and with the advice of the Executive Council thereof, has, by Orders made on the 18th day of October, 1927, reserved, temporarily, and has also excepted from occupation for mining purposes or for residence or business under any miner's right or business licence the lands hereinafter described:—

JEPARIT.—Site for Public Recreation.—13 acres 2 roods 13 perches, being allotment 5B, Parish of Jeparit, County of Borung: Commencing at a point bearing N. 40 deg. 54 min. W. 157 links and S. 47 deg. 1 min. W. 200 links from the south angle of allotment 42B; bounded thence by lines bearing S. 47 deg. 1 min. W. 250 links, N. 88 deg. 23 min. W. 680 links, N. 22 deg. 45 min. W. 1,070 links, N. 70 deg. 55 min. W. 700 links, and N. 18 deg. 18 min. E. 894 links; and thence by a road bearing S. 40 deg. 54 min. E. 2,531 links to the commencing point.—(J.40(3)) (Rs.1563).

SHEPPARTON.—Site for Municipal Buildings in addition to and adjoining the site temporarily reserved therefor by Order in Council of the 16th March, 1910.—28 8-10 perches, Township of Shepparton, Parish of Shepparton, County of Moira: Commencing at the south-east angle of allotment 7 of section E; bounded thence by said allotment bearing north 221 links; by Stewart-street bearing east 81 4-10 links; by the Municipal Hall Reserve and a line bearing south 221 links; and thence by allotment 5 bearing west 81 4-10 links to the commencing point.—(S.283(H)) (Rs.746). ✓

UNDERBOOL.—Site for Race-course and Public Recreation.—58 acres 1 rood 34 perches, being allotment 35, Township of Underbool, Parish of Underbool, County of Weeah: Commencing at the north-east angle of allotment 35A; bounded thence by said allotment bearing west 1,489 links; by the Township boundary bearing north 3,057 links; by a road bearing S. 82 deg. 24 min. E. 2,141 links; by the Recreation Reserve bearing S. 7 deg. 36 min. W. 1,451 links and S. 82 deg. 24 min. E. 502 5-10 links; and thence by a road bearing S. 36 deg. 30 min. W. 1,579 links to the commencing point.—(U.65(A2)) (Rs.3557, C.68907).

F. W. MABBOTT,
Clerk of the Executive Council.

At the Executive Council Chamber,
Melbourne, the 18th October, 1927.

DEPARTMENT OF LANDS AND SURVEY.

LAND SET APART.—CLOSER SETTLEMENT ACTS.

HIS Excellency the Governor of the State of Victoria, by and with the advice of the Executive Council thereof, has, by Order made on the 18th day of October, 1927, pursuant to the provisions of section 75 of the *Closer Settlement Act* 1915 (No. 2629), as amended by section 14 of the *Closer Settlement Act* 1918 (No. 2987), set apart, for the purposes of being made available under the Closer Settlement Act by the State Rivers and Water Supply Commission, land in the Parish of Merbein, and comprised within the boundaries as defined by technical description hereunder, viz.:—

Five acres, more or less, being allotment 165A in the Parish of Merbein, and that the value of such land be determined at Five pounds (£5) per acre.

F. W. MABBOTT,
Clerk of the Executive Council.

At the Executive Council Chamber,
Melbourne, the 18th October, 1927.

RETIREMENT AND APPOINTMENT OF MANAGERS OF COMMONS.

IT is hereby notified, for the information of all persons entitled to depasture stock on Commons, that successors to the individual managers thereof, who will retire on the 31st December, 1927, should be elected before the close of the year by the persons interested at public meetings duly convened for the purpose by the President of the Shire.

The names, in full, of the gentlemen who may be elected for (1), two (2), or three (3) years should be transmitted to the Department of Lands and Survey.

H. S. BAILEY,
Commissioner of Crown Lands and Survey.

Department of Lands and Survey,
Melbourne, 1st October, 1927.

PROPOSED REVOCATION OF THE TEMPORARY
RESERVATION OF LANDS.

IN pursuance of the provisions of the *Land Act 1915*, notice is hereby given that it is the intention of the Governor in Council to revoke the temporary reservation of the lands hereinafter referred to, viz.:—

The following Notices were gazetted 1° on 12th October, 1927, pursuant to Orders of the 5th October, 1927.

ARARAT.—The temporary reservation by Order in Council of the 28th October, 1880, of 18 acres more or less of land in the municipal district of Ararat, being sections 64A, 64B, 112A, 113, and 114A, as a site for the supply of gravel for road-making, revoked as to part by Order of the 11th June, 1913, is about to be revoked so far as regards the three separate portions thereof hereinafter described, comprising 3 acres 1 rood, 25 9-10 perches, viz.:—(1) 1 acre 2 roods 22 4-10 perches, being part of section 112A, Town of Ararat, Parish of Ararat, County of Ripon: Commencing at the intersection of the north-east side of Hewitt-street and the south-east side of Wilmot-street; bounded thence by Wilmot-street, bearing N. 58 deg. 33 min. E. 250 links, by a road bearing S. 31 deg. 25 min. E. 586 7-10 links, by a line bearing S. 29 deg. 35 min. W. 285 8-10 links; and thence by Hewitt-street, bearing N. 31 deg. 25 min. W. 725 4-10 links to the commencing point. (2) 1 acre 1 rood 20 2-10 perches, being part of section 112A, Town of Ararat, Parish of Ararat, County of Ripon: Commencing at the intersection of the north-west side of Minton-street and the north-east side of Hewitt-street; bounded thence by Hewitt-street bearing N. 31 deg. 25 min. W. 481 3-10 links, by a line bearing N. 29 deg. 35 min. E. 285 8-10 links, by a road bearing S. 31 deg. 25 min. E. 620 links; and thence by Minton-street bearing S. 58 deg. 33 min. W. 250 links, to the commencing point. (3) 1 rood 23 3-10 links, being part of section 64A, Town of Ararat, Parish of Ararat, County of Ripon: Commencing at the intersection of the north-west side of Minton-street and the south-west side of Hewitt-street; bounded thence by Minton-street bearing S. 58 deg. 33 min. W. 300 links, by a road bearing N. 31 deg. 25 min. W. 132 links, by a line bearing N. 58 deg. 35 min. E. 300 links; and thence by Hewitt-street bearing S. 31 deg. 25 min. E. 131 8-10 links, to the commencing point. (A.148(2) O.P.1926-482) (Rs.2346).

ARARAT.—The temporary reservation by Order in Council of the 15th July, 1913, of 3 roods 37½ perches, in the municipal district of Ararat, as a site for public purposes, is about to be revoked so far as regards the portion thereof hereinafter described, viz.:—1 rood 6 perches, being part of section 112A, Town of Ararat, Parish of Ararat, County of Ripon: Commencing at a point bearing N. 31 deg. 25 min. W. 481 3-10 links from the intersection of the north side of Minton-street and the east side of Hewitt-street; bounded thence by Hewitt-street bearing N. 31 deg. 25 min. W. 114 3-10 links, by a line bearing N. 29 deg. 35 min. E. 285 8-10 links, by a right-of-way bearing S. 31 deg. 25 min. E. 114 3-10 links; and thence by a line bearing S. 29 deg. 35 min. W. 285 8-10 links, to the commencing point. (A.148(2) (Rs.2345).

BENALLA.—The temporary reservation by Order in Council of the 3rd September, 1860, of certain land in the Township (now Town) of Benalla as a site for public buildings, is about to be revoked so far as regards the portion thereof hereinafter described, viz.:—3 roods 10 perches, more or less, Town of Benalla, Parish of Benalla, County of Delatite: Commencing at the north-west angle of allotment 6A of section 8; bounded thence by Bridge-street bearing N. 43 deg. 29 min. E. 262 links, by the reserve for show-yards bearing S. 71 deg. E. 200 links, by the Church of England Reserve bearing S. 19 deg. W. to a point in line with the north boundary of allotment 6A, by a line bearing N. 65 deg. 22 min. W. to the north-east angle of said allotment; and thence by that allotment bearing N. 65 deg. 22 min. W. 140½ links to the commencing point. (B.390(2) (C.61278).

BOROKA.—The temporary reservation by Order in Council of the 27th May, 1909, of 51 acres 2 roods of land in the Parish of Boroka, as a site for road and other public purposes in addition to and adjoining the site temporarily reserved therefor by Order of the 18th February, 1903, is about to be revoked so far as regards the portion thereof hereinafter described, viz.:—2 acres 13 perches, Parish of Boroka, County of Porung: Commencing at a point bearing S. 8 deg. 51 min. W. 1,600 links and N. 81 deg. 9 min. W. 400 links from the south-west angle of allotment 5B; bounded thence by lines bearing S. 36 deg. 21 min. W. 460 links, N. 81 deg. 9 min. W. 345 links, N. 7 deg. 25 min. W. 425 links, and S. 81 deg. 9 min. E. 676 5-10 links to the commencing point. (B.678(3) (Rs.477).

KARAWINNA.—The temporary reservation by Order in Council of the 4th May, 1926, of 10 acres 1 rood 32 perches of land in the Township and Parish of Karawinna, as a site for Public Recreation, is about to be revoked. (K.2136(1) (Rs.3301).

KOONDROOK.—The temporary reservation by Order in Council of the 22nd September, 1902, of 1 rood in the Township of Koondrook, as a site for a Mechanics Institute, revoked as a part by Order of the 9th October, 1906, is about to be revoked so far as regards the remaining portion thereof, comprising 36 perches. (K.163(2) (Rs.1291).

KOONDROOK.—The temporary reservation by Order in Council of the 7th November, 1906, of 19 8-10 perches, in the Township of Koondrook, as a site for a Mechanics Institute, in addition to and adjoining the site temporarily reserved therefor by Order of the 22nd September, 1902, is about to be revoked. (K.163(2) (Rs.1291).

MARIBYRNONG.—The temporary reservation by Order in Council of the 12th April, 1875, of 2 acres of land in the Parish of Maribyrnong, being part of allotment 2A of section 26, as a site for a State school, is about to be revoked. (M.46(4) (C.76995).

MELTON.—The temporary reservation by Order in Council of the 14th April, 1891, of 3 acres 2 roods 38 perches of land, in the Town of Melton, as a site for Public purposes, is about to be revoked as far as regards the portion thereof contained in section 12, comprising 1 acre 2 roods 31 perches. (M.100(2) (C.76949).

NHILL.—The temporary reservation by Order in Council of the 30th January, 1883, of 1 acre 2 roods 36 perches, being allotments 3F and 3G, Parish of Balrootan, at Nhill, as a site for the use of the Police Department, revoked as to parts by Orders of the 3rd September, 1888, and the 28th September, 1920, is about to be revoked so far as regards the portion thereof hereinafter described, viz.:—1 3-10 perches, Township of Nhill, Parish of Balrootan, County of Lowan: Commencing at the north-east angle of the site for a Free Library; bounded thence by lines bearing N. 89 deg. 59 min. E. 13 6-10 links, S. 0 deg. 1 min. E. 60 6-10 links, and S. 89 deg. 59 min. W. 13 6-10 links; and thence by the sites for Public Hall and Free Library bearing N. 0 deg. 1 min. W. 60 6-10 links, to the commencing point. (N.102(1) (Rs.2053).

The following Notice was gazetted 1° on 19th October, 1927, pursuant to Order of the 11th October, 1927.

LYNDHURST.—The temporary reservation by Order in Council of the 23rd July, 1873, of 13 acres 35 perches in the Parish of Lyndhurst, as a site for Public purposes, revoked as to parts by Orders of the 28th December, 1883, and the 16th May, 1893, is about to be revoked so far as regards the three portions thereof hereinafter described, comprising 5 acres 3 roods 13 perches, viz.:—

(1) 4 acres 25 perches, Parish of Lyndhurst, County of Mornington: Commencing at a point bearing N. 16 deg. 8 min. E. 311 links and N. 37 deg. 10 min. W. 124 7-10 links from the south-west angle of allotment 15A; bounded thence by a road bearing N. 37 deg. 10 min. W. 666 links; by lines bearing N. 10 deg. 16 min. W. 113 links, N. 37 deg. 21 min. W. 182 links, N. 76 deg. 53 min. E. 328 links, N. 61 deg. 35 min. E. 377 links, and N. 86 deg. 42 min. E. 186 links; and thence by a road bearing S. 16 deg. 8 min. W. 1,094 links to the commencing point.

(2) 3 roods 29 perches: Commencing at the south-west angle of allotment 15A; bounded thence by the Main Road bearing N. 46 deg. 23 min. W. 598 8-10 links, N. 38 deg. 46 min. W. 356 links, and N. 39 deg. 15 min. W. 286 links; by a road bearing S. 70 deg. 46 min. E. 220 5-10 links; by the Railway Reserve bearing S. 37 deg. 10 min. E. 1,044 links; and thence by allotment 15A bearing S. 18 deg. 8 min. W. 8 3-10 links to the commencing point.

(3) 2 roods 39 perches: Commencing at a point bearing N. 39 deg. 15 min. W. 312 8-10 links from the north-west angle of the last-mentioned area; bounded thence by the Main Road bearing N. 39 deg. 15 min. W. 480 links; by a line bearing S. 67 deg. 3 min. E. 303 links; by the Railway Reserve bearing S. 37 deg. 10 min. E. 532 links; and thence by a road bearing N. 70 deg. 46 min. W. 171 4-10 links and N. 49 deg. 45 min. W. 177 links to the commencing point.—(L.101(3) (Rs.1365).

The following Notice was gazetted 1^o on 26th October, 1927, pursuant to Order of the 18th October, 1927.

SANDHURST.—The temporary reservation by Order in Council of the 12th November, 1902, of 10 acres in the Parish of Sandhurst, as a site for Supply of Gravel, is about to be revoked so far as regards the portion thereof hereinafter described, viz.:—3 roods 20 perches, Parish of Sandhurst, County of Bendigo: Commencing at the south-west angle of allotment 544; bounded thence by lines bearing N. 86 deg. 16 min. W. 195 links N. 11 deg. 10 min. W. 387 links and S. 80 deg. 47 min. E. 296 8-10 links; and thence by said allotment 544 bearing S. 3 deg. 53 min. W. 345 5-10 links to the commencing point.—(S.371(13) (Rs.130, W.48811).

H. S. BAILEY,
Commissioner of Crown Lands and Survey.

Department of Lands and Survey, Melbourne.

COMMONS ABOUT TO BE DIMINISHED.

IN pursuance of the provisions contained in Division 10 of Part I. of the *Land Act 1915*, notice is hereby given that it is the intention of the Governor in Council to diminish the common hereinafter mentioned, viz.:—

The following Notice was gazetted 1^o on 12th October, 1927, pursuant to Order of 5th October, 1927.

The Yambuk Town Common, proclaimed as such on the 6th March, 1865, is about to be diminished by the excision therefrom of the portion hereinafter described, viz.:—5 acres. Town of Yambuk, Parish of Codrington, County of Villiers. Commencing at the north-east angle of the Recreation Reserve bounded thence by a road bearing east 756 links; by Armine street bearing south 434 links; by a line bearing S. 58 deg. 57 min. W. 882 4-10 links; and thence by the Recreation Reserve bearing north 889 links to the commencing point.—(Y.39A) (Z19432A), (Rs.1828).

H. S. BAILEY,
Commissioner of Crown Lands and Survey.

Department of Lands and Survey, Melbourne.

COMMITTEES OF MANAGEMENT OF RESERVES.

APPOINTMENTS.

WHEREAS by section 184 of the *Land Act 1915* it is provided that it shall be lawful for the Governor in Council or the Board of Land and Works to appoint and remove any number of persons, not less than three, or any municipal council, or the governing body of any corporation, to be a Committee of Management of any specified Crown land reserved either temporarily or permanently for any of the purposes set out in section 10 of the *Land Act 1915*, and not conveyed to or vested in trustees: Now therefore the Board of Land and Works doth hereby appoint the undermentioned persons to be Members of the Committees of Management of the Reserves named:—

RESERVE FOR A PUBLIC PARK AND GARDEN IN THE BOROUGH OF MALMSBURY AND PARISH OF LAURISTON, AND KNOWN AS "KYNETON MINERAL SPRINGS RESERVE."

John James McCarthy and Thomas Campbell Rowan (to represent the Kyneton Riding of the Shire of Kyneton), John Thomas Spencer and Thomas McCreery (to represent the Malmsbury Riding of the Shire of Kyneton), Joseph Horace Downing (to represent the Kyneton Progress Association), and Arthur Henry Stephenson (to represent the Malmsbury Advance Association), to be a Committee of Management of the land temporarily reserved by Order in Council of 23rd September, 1913, as a site for a Public Park and Garden in the Borough of Malmsbury and Parish of Lauriston, and known as the "Kyneton Mineral Springs Reserve."—(Corr. Rs.678.)

RESERVE FOR A PARK IN THE TOWNSHIP OF CARWARP.

Cyril Frederick Usher, Ernest Emil Sauer, Ernest John Summerhayes, Otto Oscar Fietz, and Ernest William Birkin, as members of the Committee of Management for a term of three (3) years of the land temporarily reserved as a site for a Park in the Township of Carwarp, in the room of Robert Leonard Lawler, Angus Semey Fregon, John William Castles, Arthur Boulding Carrol, and John Joseph Hanley, all resigned.—(Corr. Rs.2087.)

RESERVE FOR PUBLIC RECREATION IN THE TOWN OF COBDEN.

Harold Godfrey Marsland, as a member of the Committee of Management for a term of three (3) years of the Reserve for Public Recreation situate between section 18 and the railway line, in the Town of Cobden, in the room of Leo Edward Thompson, resigned.—(Corr. Rs.1015.)

RESERVE FOR THE RECREATION, CONVENIENCE, OR AMUSEMENT OF THE PEOPLE IN THE TOWNSHIP OF TULUM.

David Buckley, David Strain, David Baker, John Meehan, and August Hansen, as members of the Committee of Management for a term of three (3) years of the land temporarily reserved by Order in Council of 16th March, 1914, as a site for the Recreation, Convenience, or Amusement of the People in the Township of Tulum, in the room of Arthur G. Haggard, David Buckley, Louis Joshua Berryman, David Strain, and Charles E. Lane, whose term of appointment has expired.—(Corr. Rs.3424.)

RESERVE FOR PUBLIC RECREATION IN THE TOWNSHIP OF TULUM, PARISH OF BALNARRING.

David Buckley, David Strain, David Baker, John Meehan, and August Hansen, as members of the Committee of Management for a term of three (3) years of the land permanently reserved by Order in Council of 31st March, 1927, as a site for Public Recreation in the Township of Tulum, Parish of Balnarring.—(Corr. Rs.3424.)

RESERVE FOR CAMPING PURPOSES IN THE PARISH OF WINNINDOO, AT ROSEDALE, AND KNOWN AS "WILLOW PARK."

Charles Ayres, Henry Roddan Anderson, William Arthur Allen, Herbert Allen, and Thomas Albert Duck, as members of the Committee of Management for a term of three (3) years of the land temporarily reserved by Order in Council of 8th June, 1926, as a site for Camping purposes in the Parish of Winnindoo, at Rosedale, and known as "Willow Park."—(Corr. Rs.3326.)

RESERVE FOR PUBLIC RECREATION IN THE PARISH OF CALLIGNEE, AND KNOWN AS "KOORNALLA RECREATION RESERVE."

William John O'Meara and Walter Howell, as members of the Committee of Management for a period of three (3) years of the land temporarily reserved by Order in Council of 22nd July, 1912, as a site for Public Recreation in the Parish of Callignee, and known as "Koornalla Recreation Reserve," in the room of Albert P. M. Howell and Thomas Angus Downie, both resigned.—(Corr. Rs.1162.)

RESERVE FOR SHOW GROUNDS IN THE PARISH OF BALMORAL, TOWN OF BALMORAL.

Leslie Wilson Officer, Robert Gillies, John Watt, David Langlands Murray, John Henry Stanley, Thomas Hallett Schofield, and Herbert Lionel Wood, as members of the Committee of Management for a term of three (3) years of the land temporarily reserved by Order in Council of 9th December, 1926, as a site for Show Grounds in the Parish of Balmoral, Town of Balmoral.—(Corr. Rs.3393.)

RESERVES IN THE PARISH OF MOOROOLBARK.

Eric Lancelot Singleton, as a member of the Committee of Management of the Reserves in the Parish of Mooroolbark, indicated by pink tint on plan marked C/17.9.20, with Lands Correspondence Rs.310, in the room of E. F. Badenhop, resigned.—(Corr. Rs.310.)

RESERVE FOR PUBLIC RECREATION IN THE TOWNSHIP OF GLEN THOMSON.

Stanley Arkell, William Percy Wheeler, and Donald Rutherford Ross, as members of the Committee of Management for a term of three (3) years of the land temporarily reserved by Order in Council of 8th November, 1910, as a site for Public Recreation in the Township of Glen Thomson, in the room of Charles Henry Hewitt, resigned, and William Perry Wheeler and Donald Rutherford Ross, whose term of appointment has expired.—(Corr. C.60719.)

In witness whereof the common seal of the Board of Land and Works was hereunto affixed this 21st day of October, One thousand nine hundred and twenty-seven, in the presence of—

(SEAL) H. S. BAILEY, President.
H. O. ALLAN, Member.

RESCISSION OF APPOINTMENT OF A COMMITTEE OF
MANAGEMENT OF A RESERVE FOR A PUBLIC PARK
AND GARDEN IN THE BOROUGH OF MALMSBURY
AND PARISH OF LAURISTON.

WHEREAS by section 184 of the *Land Act 1915* it is provided that it shall be lawful for the Governor in Council or the Board of Land and Works to appoint and remove any number of persons, not less than three, or any municipal council, or the governing body of any corporation, to be a Committee of Management of any specified Crown land reserved either temporarily or permanently for any of the purposes set out in section 10 of the *Land Act 1915*, and not conveyed to or vested in trustees: Now therefore the Board of Land and Works doth hereby rescind the appointment made by the said Board on 10th October, 1913, and notified in the *Government Gazette* of 22nd October, 1913, whereby Geoffrey Hurry, John McWhinney, Wesley Rainsford Groves, Frederick Armstrong, Nathaniel Irwin, George Hooke, Thomas Boddy, and James Hannigan were appointed members of the Committee of Management of the land temporarily reserved by Order in Council of 23rd September, 1913, as a site for a Public Park and Garden in the Borough of Malmesbury and Parish of Lauriston.

In witness whereof the common seal of the Board of Land and Works was hereunto affixed this 21st day of October, One thousand nine hundred and twenty-seven, in the presence of—

(SEAL)
(Corr. Rs.678.)

H. S. BAILEY, President.
H. O. ALLAN, Member.

PUBLIC HEARINGS BY PERSONS APPOINTED UNDER
THE 25TH SECTION OF THE LAND ACT 1915.

NOTICE is hereby given that at the times and places mentioned in the schedule hereunder, applications for leases and licences under the Land Acts, objections to such applications, objections to proposed proclamations, alterations, additions, diminutions, revocations or unions of commons, and reasons against forfeiture of any leases or licences under the Land Acts deemed liable to forfeiture will be publicly heard by the persons whose names are set opposite such places respectively in such schedule, being persons appointed by me, the responsible Minister of the Crown administering the Land Acts, to hear the same and report thereon in writing to me.

H. S. BAILEY,
Commissioner of Crown Lands and Survey, and
President of the Board of Land and Works.

Department of Lands and Survey,
Melbourne, 25th October, 1927.

SCHEDULE.

HEYWOOD, (1) Thursday, 10th November, 1927, at One p.m.,
H. S. Williams.

PORTLAND, Thursday, 17th November, 1927, at Ten a.m.,
H. S. Williams.

AVOCA, Wednesday, 9th November, 1927, at Nine a.m.,
C. A. Gourlay.

(1) In lieu of notice gazetted 19th October, 1927, p. 3117.

Discharged Soldiers Settlement Acts.

LAND WITHDRAWN FROM APPLICATION.

It is hereby notified that the undermentioned land has been withdrawn from application:—

County.	Parish.	Allotment.	Section.	Area.
Bula Bula	Doomburrim	23	..	165 0 30

H. S. BAILEY,
Commissioner of Crown Lands and Survey.

Department of Lands and Survey,
Melbourne, 25th October, 1927.
No. 135.—15556.—3

STATE RIVERS AND WATER SUPPLY COMMISSION.

Closer Settlement.

RED CLIFFS ESTATE.

WORKMEN'S HOME ALLOTMENTS.

THE Workmen's Home Allotments described in the Schedule hereunder are hereby proclaimed available for application, and may be taken up under Conditional Purchase Lease on terms extending over a period of 36½ years. Applications, accompanied by the required deposit, should be lodged at the Inquiry Branch, Lands Department, before or on the 7th November, 1927. A Closer Settlement Inquiry Board to deal with the applications will be held at Diggerland Theatre, Red Cliffs, at 10 a.m. on the 9th November, 1927. Plans may be seen and application forms obtained at the offices of the Water Commission, Red Cliffs, and Melbourne, and at the Inquiry Branch, Lands Department, Melbourne.

Any person eighteen years of age who is engaged in any form of manual, clerical, or other work for hire or reward, and is not possessed of real or personal property to a value exceeding £350, or whose salary does not exceed £350 per annum, may apply for one or more allotments, but no one can be granted more than one allotment.

No conditional purchase lease of an allotment can be granted to any person who is directly or indirectly the owner of any other land in the State which, if town or suburban land, exceeds one-eighth of an acre, or, if rural land, exceeds 50 acres in area.

Every application must be made on the prescribed form, and be accompanied by the deposit as shown in Schedule hereunder.

The lessee has the option of paying the whole or any portion of the balance of purchase money at the end of any half-year, and securing a reduction of the instalment accordingly.

The deposit, after deducting the sum of £1 5s. for fees, will be credited as part payment of the capital value of the allotment, and the balance of the purchase money, with interest at 5 per cent., must be paid by 73 or a lesser number of half-yearly instalments, calculated according to any of the tables issued under the *Savings Banks Act 1915*. Each instalment will include interest upon the balance of the purchase money remaining unpaid.

The Crown grant may be issued to the lessee at the end of any half-year after the first twelve years have expired on payment of the balance of purchase money.

The lessee must, within four months, enter into bona fide occupation of his allotment and reside there permanently.

The lessee cannot transfer, assign, mortgage, or sublet the whole or any part of his allotment during the currency of the lease without the approval of the Commission.

SCHEDULE:

Parish of Mildura.

Allotment.	Section.	Area.	Capital Value.	Deposit, including Lease and Registration Fees.	Balance of Purchase Money.	Half-yearly Instalment.
		A. R. P.	£ s. d.	£ s. d.	£ s. d.	£ s. d.
1	F	0 1 0	25	3 15 0	22 10 0	0 13 6
2	F	0 1 0	25	3 15 0	22 10 0	0 13 6
3	F	0 1 0	25	3 15 0	22 10 0	0 13 6
4	F	0 1 0	25	3 15 0	22 10 0	0 13 6
5	F	0 1 0	25	3 15 0	22 10 0	0 13 6
6	F	0 1 0	25	3 15 0	22 10 0	0 13 6
7	F	0 1 0	25	3 15 0	22 10 0	0 13 6
8	F	0 1 0	25	3 15 0	22 10 0	0 13 6
9	F	0 1 0	25	3 15 0	22 10 0	0 13 6
10	F	0 1 0	25	3 15 0	22 10 0	0 13 6
11	F	0 1 0	25	3 15 0	22 10 0	0 13 6
12	F	0 1 0	25	3 15 0	22 10 0	0 13 6
13	F	0 1 0	25	3 15 0	22 10 0	0 13 6
14	F	0 1 0	25	3 15 0	22 10 0	0 13 6
15	F	0 1 0	25	3 15 0	22 10 0	0 13 6
16	F	0 1 0	25	3 15 0	22 10 0	0 13 6
17	F	0 1 0	25	3 15 0	22 10 0	0 13 6
18	F	0 1 0	25	3 15 0	22 10 0	0 13 6
19	F	0 1 0	25	3 15 0	22 10 0	0 13 6
20	F	0 1 0	25	3 15 0	22 10 0	0 13 6
21	F	0 1 0	25	3 15 0	22 10 0	0 13 6
22	F	0 1 0	25	3 15 0	22 10 0	0 13 6
23	F	0 1 0	25	3 15 0	22 10 0	0 13 6
24	F	0 1 0	25	3 15 0	22 10 0	0 13 6
25	F	0 1 0	25	3 15 0	22 10 0	0 13 6

Area and capital value subject to adjustment after survey.

H. S. BAILEY,
Commissioner of Crown Lands and Survey.

Melbourne, 22nd October, 1927.

Closer Settlement Act 1915, Section 86, as varied by the Discharged Soldiers Settlement Acts.

LEASES UNDER THE CLOSER SETTLEMENT ACT 1915, AS VARIED BY THE DISCHARGED SOLDIERS SETTLEMENT ACTS, DECLARED VOID.

NOTICE is hereby given that the Leases mentioned in the Schedule hereunder have been declared void by the Governor in Council for the reason specified in each case.

District.	Corr. No.	Name of Lessee.	Section of C.S. Act under which Leased.	Parish.	Allotment.	Area.	Class.	Reason for Forfeiture, &c.
Geelong ..	3719	Alistair A. M. Bell ..	86.6	Dreelite ..	23, sec. B	A. R. P. 86 0 3	..	Non-payment of instalments
Melbourne ..	5420	Herbert C. Tucker ..	86.6	Doomurrum ..	34B	108 2 3	..	" " " "
" ..	4910	Cecil H. Westaway ..	86.6	Korumburra ..	57A	96 0 29	..	" " " "
" ..	5327	Clarence S. Smith ..	86.6	Warrandyte ..	14H	39 2 12	..	" " " "
Geelong ..	3852	Thomas C. Angus ..	86.6	Dreelite ..	62D	104 3 19	..	" " " "
" ..	3941	George A. Caulfield ..	86.6	Lillirie ..	43, sec. 1	336 1 25	..	" " " "
" ..	5011	Hugh B. Lake ..	86.6	Dreelite ..	51, sec. B	92 1 36	..	" " " "
" ..	5044	Alistair A. M. Bell ..	86.6	" ..	22, sec. B	42 3 28	..	" " " "

Closer Settlement Acts, Section 86.

LEASE UNDER THE CLOSER SETTLEMENT ACTS DECLARED VOID.

NOTICE is hereby given that the Lease mentioned in the Schedule hereunder has been declared void by the Governor in Council for the reason specified.

District.	Corr. No.	Name of Lessee.	Section of C.S. Act under which Leased.	Parish.	Allotment.	Area.	Class.	Reason for Forfeiture, &c.
Kerang ..	5492	Richard Wilson ..	86	Murrabit West..	50, sec. A	A. R. P. 56 0 28	..	Non-payment of instalments

Land Act 1915, Section 2.

LEASE UNDER THE LAND ACTS 1901 AND 1915 REVOKED OR DECLARED VOID.

NOTICE is hereby given that the Leases mentioned in the Schedule hereunder have been revoked or declared void by the Governor in Council for the reason specified in each case.

District.	Corr. No.	Name of Lessee.	Section of Land Act under which Leased.	Parish.	Allotment.	Area.	Class.	Reason for Forfeiture, &c.
Geelong (1) ..	0258	John J. O'Dowd ..	47-49	Aire ..	64	A. R. P. 159 0 0	1st	Non-payment of rent
" (2) ..	5487	David A. Latta ..	54-56	Wiridjil ..	23	100 0 29	3rd	" " " "
Melbourne (3)	1077	Wilfred S. Taylor ..	50	Jindivick ..	107A, 107B, 107C, 107D	335 1 9	3rd	" " " "

(1) Half-yearly rent, £1 19s. 9d.—(2) Half-yearly rent, 12s. 8d.—(3) Half-yearly rent, £4 4s.

Closer Settlement Acts, Section 86, as varied by the Discharged Soldiers Settlement Acts.

LEASE SURRENDERED.

NOTICE is hereby given that the Governor in Council has accepted the surrender of the Lease mentioned in the Schedule hereunder for the reason specified.

Corr. No.	Name.	Section of C.S.A. under which Leased.	Estate.	Parish.	Allotment.	Area.	Reason for Forfeiture, &c.
3382	William T. Mollenoyux	86.6	Corangamite	Dreelite ..	9, 10, sec. B	A. R. P. 100 2 24	New lease to issue for amended area

Land Act 1915, Section 2.

LEASE SURRENDERED.

NOTICE is hereby given that the Governor in Council has accepted the surrender of the Lease mentioned in the Schedule hereunder for the reason specified.

District.	Corr. No.	Name.	Section of Land Act under which Leased.	Parish.	Allotment.	Area.	Class.	Reason.
Geelong (1)	4	Euphemia Don ..	37	Jancourt ..	6	A. R. P. 178 2 14	..	Selection Purchase Lease to issue under the <i>Land Act 1915</i>

(1) Half-yearly instalment, £10 4s.

Land Act 1915, Section 2.—Mallee.

LEASE UNDER THE LAND ACT 1915, AS VARIED BY THE DISCHARGED SOLDIERS SETTLEMENT ACT, SURRENDERED.

NOTICE is hereby given that the Governor in Council has accepted the surrender of the Lease mentioned in the Schedule hereunder for the reason specified.

District.	Corr. No.	Name of Lessee.	Section of Land Act under which Leased.	Parish.	Allotment.	Area.	Class.	Reason for Forfeiture, &c.
Mallee ..	03618	W. J. Connaughton ..	198.6	Pines ..	44	A. R. P. 720 1 36	4th, 8s.	New lease to issue for amended area 722a. 3r. 36p.

The Land Act 1915, Section 198.—Mallee.

PERMITS CANCELLED.

NOTICE is hereby given that the Permits mentioned in the Schedule hereunder have been cancelled.

District	Corr. No.	Name of Permit Holder.	Parish.	Reason.	Allotment.	Section.	Area.
							A. R. P.
Mallee ..	06182	T. G. Cook ..	Benetook ..	Non-compliance with conditions	25	..	764 3 6
..	06311	J. E. Conway..	Goyura ..	Non-payment ..	58a	..	61 0 25

Department of Lands and Survey,
Melbourne, 18th October, 1927.

H. S. BAILEY,
Commissioner of Crown Lands and Survey.

The Land Act 1915, Section 198, as varied by the Discharged Soldiers Settlement Acts.—Mallee.

PERMIT CANCELLED.

NOTICE is hereby given that the Permit mentioned in the Schedule hereunder has been cancelled.

District.	Corr. No.	Name of Permit Holder.	Parish.	Reason.	Allotment.	Section.	Area.
							A. R. P.
Mallee ..	06985	W. L. Elvins ..	Berbrook ..	Non-compliance with conditions	1	..	1,009 3 6

Department of Lands and Survey,
Melbourne, 21st October, 1927.

H. S. BAILEY,
Commissioner of Crown Lands and Survey.

Land Act 1915, Section 2.

LICENCES UNDER THE LAND ACT 1915 EXPIRED.

NOTICE is hereby given that the Licences mentioned in the Schedule hereunder have expired for the reason specified in each case.

District.	Corr. No.	Name of Licensee.	Section of Land Act under which Licensed.	Parish.	Allotment.	Area.	Reasons for Forfeiture, &c.
Castlemaine ..	0131	W. S. Ward and W. T. James	129	Maryborough	A. R. P. 1 0 0	Non-payment of rent
" ..	0509	Alice Richards ..	86	Fryers	20 0 0	" "
" ..	2875	Charles Saunders ..	86	"	20 0 0	" "
St. Arnaud ..	047	George H. Matthews ..	141	Borong	900 0 0	" "
Bendigo ..	0150	Alfred G. Vogele ..	86	Neilborough	20 0 0	" "
Ballarat ..	0153	Harriet Tuddenham ..	86	Haddon ..	48, sec. 19	20 0 0	" "
Beechworth ..	0308	Leonard McClelland ..	86	Beechworth ..	21, sec. Q ²	19 0 0	" "
" ..	2141	John H. Clarke ..	86	Morockdong	20 0 0	" "
Seymour ..	308	Richard Fitzpatrick ..	86	Moora ..	53A, sec. A	20 0 0	Abandoned
Warracknabeal	043	Oscar A. Schache ..	129	Warracknabeal	5, sec. 30	0 1 8	Non-compliance with conditions
" ..	042w	James R. Williamson ..	129	" ..	12, sec. 30	0 1 8	" "
Melbourne ..	0901	Simon J. O'Neill ..	129	Woodside ..	3, sec. 24	3 0 0	Non-payment of rent

Department of Lands and Survey,
Melbourne, 20th October, 1927.

H. S. BAILEY,
Commissioner of Crown Lands and Survey.

The Closer Settlement Act 1915.

THE Farm Allotments mentioned in the Schedule hereunder are hereby proclaimed available for application, and may be taken up under Conditional Purchase Lease.

Estate.	Parish.	Allotment or Lot.	Section.	Area.	Capital Value.	Deposit, including Lease and Registration Fees.	Half-yearly instalment.	Remarks.
Camperdown (1, 2, 3, 4)	Purrumbete South	5A	5	A. R. P. 25 0 0	£ s. d. 425 0 0	£ s. d. 16 5 0	£ s. d. 12 6 0	4464/86.6
Stoneyhurst (1, 4, 5, 6)	Cundare ..	43B	..	34 0 0	790 0 0	25 5 0	23 5 0	5142/86
" (1, 4, 5, 6)	" ..	43C	..	137 0 4	3,237 0 0	103 5 0	94 1 0	5142/86
" (1, 4, 6)	" ..	43A	..	138 2 0	3,244 0 3	105 5 3	94 4 0	5142/86
Maffra-Sale (1) ..	Sale ..	1	..	48 2 0	1,455 0 0	46 5 0	42 6 0	..
Hagelthor's (1) ..	Nar-nar-geon ..	1	..	81 2 23	1,959 9 0	60 14 0	57 0 0	..
" (1) ..	" ..	2	..	81 2 24	1,959 12 0	60 17 0	57 0 0	..
" (1) ..	" ..	3	..	80 0 0	2,000 0 0	61 5 0	58 4 0	..
" (1) ..	" ..	4	..	80 0 0	2,000 0 0	61 5 0	58 4 0	..
Section 20 (Sheddy) (7, 8)	Doomburrim ..	23	..	165 0 30	2,500 0 0	76 5 0	72 15 0	5501/86.6

(1) Subject to adjustment after survey.—(2) Water supply, £55, to be paid for in addition.—(3) Fencing to be paid for after adjustment by survey.—(4) Settler in occupation.—(5) Improvements to be valued and paid for in addition.—(6) Mainly grazing land.—(7) Improvements, valued £124 9s. 2d., to be paid for in addition.—(8) £215 13s. 2d. to be allowed for reinstatement.

The incoming lessee must pay the valuation of improvements, if any.

Closer Settlement Acts, Section 86.

PERMITS CANCELLED.

NOTICE is hereby given that the Permits mentioned in the Schedule hereunder have been cancelled.

District.	Corr. No.	Name of Permit Holder.	Parish.	Allotment.	Section.	Area.
Kerang ..	5659/86	Robert E. Munro ..	Kerang ..	8A, 10, 10A	C	A. R. P. 518 3 16
Hamilton ..	657/86	Basil E. H. Waters ..	Konong Wootong ..	9, 10	12	545 0 22

Department of Lands and Survey,
Melbourne, 25th October, 1927.

H. S. BAILEY,
Commissioner of Crown Lands and Survey.

Closer Settlement Acts, as varied by the Discharged Soldiers Settlement Acts.

PERMIT CANCELLED.

NOTICE is hereby given that the Permit mentioned in the Schedule hereunder has been cancelled.

District.	Corr. No.	Name of Permit Holder.	Parish.	Allotment.	Section.	Area.
Geelong	4963/86.6	Norman Lumsden	Mortlake	4	23	A. R. P. 45 3 33

NOTE.—SALE DISTRICT.—The notice gazetted 3rd August, 1927, cancelling permit 593/86.6, Edgar Holmes, allotments 2, 2A, section B, Parish of Hazelwood, is hereby revoked.

Discharged Soldiers Settlement Act 1917.

ALLOTMENTS AVAILABLE FOR DISCHARGED SOLDIERS.

THE Allotments mentioned in the Schedule hereunder are hereby proclaimed available for Discharged Soldiers who hold Qualification Certificates, and may be taken up under Selection Purchase Lease.

County.	Parish.	Allotment.	Section.	Area.	Class.	Value per Acre.
				A. R. P.		£ s. d.
Delatite	Toombullup North	47D, 47E		210 0 0	1st	1 0 0

Department of Lands and Survey,
Melbourne, 25th October, 1927.

H. S. BAILEY,
Commissioner of Crown Lands and Survey.

COURTS.

Auction Sales Act 1915.

ALEXANDRA.—Notice is hereby given that the Annual Meeting of Justices for the Licensing of Auctioneers will be held at the Court House, Alexandra, on Tuesday, the 22nd day of November, 1927, at Ten o'clock in the forenoon. Dated at Alexandra this 21st day of October, 1927.—E. SINGLETON, Acting Clerk of Petty Sessions.

Auction Sales Act 1915.

ARARAT.—Notice is hereby given that the Annual Meeting of Justices for the Licensing of Auctioneers will be held at the Court House, Ararat, on Tuesday, the 22nd day of November, 1927, at Ten o'clock in the forenoon. Dated at Ararat this 18th day of October, 1927.—F. C. P. HILL, Clerk of Petty Sessions.

BALLARAT.—Notice is hereby given that the Annual Meeting of Justices for the Licensing of Auctioneers will be held at the Court House, Camp-street, Ballarat, on Tuesday, the 22nd day of November, 1927, at Ten o'clock in the forenoon, for the special purpose of taking into consideration applications for licences. Dated the 20th day of October, 1927.—P. IRWIN, Clerk of Petty Sessions.

BECHWORTH.—Notice is hereby given that the Annual Meeting of Justices for the Licensing of Auctioneers will be held at the Court House, Beechworth, on Tuesday, the 22nd day of November, 1927, at Ten a.m. Dated at Beechworth the 20th day of October, 1927.—E. J. F. NICHOLAS, Clerk of Petty Sessions.

CASTERTON.—Notice is hereby given that the Annual Meeting of Justices for the Licensing of Auctioneers will be held at the Court House, Casterton, on Tuesday, the 22nd day of November, 1927, at Ten o'clock in the forenoon. Dated at Casterton this 17th day of October, 1927.—R. PAGE, Clerk of Petty Sessions.

CASTLEMAINE.—Notice is hereby given that the Annual Meeting of Justices for the Licensing of Auctioneers will be held at the Court House, Castlemaine, on Tuesday, the 22nd day of November, 1927, at Ten o'clock in the forenoon. Dated at Castlemaine this 19th day of October, 1927.—E. R. STAFFORD, Clerk of Petty Sessions.

CHILTERN.—Notice is hereby given that the Annual Meeting of Justices for the Licensing of Auctioneers will be held at the Court House, Chiltern, on Tuesday, the 22nd day of November, 1927, at Ten o'clock a.m. Dated at Chiltern this 24th day of October, 1927.—W. F. BUSSE, Clerk of Petty Sessions.

EAGLEHAWK.—Notice is hereby given that the Annual Meeting of Justices for the Licensing of Auctioneers will be held at the Court House, Eaglehawk, on Tuesday, the 22nd day of November, 1927, at Ten o'clock in the forenoon.—G. S. CATLOW, Clerk of Petty Sessions.

ECHUCA.—Notice is hereby given that the Annual Meeting of Justices for the Licensing of Auctioneers will be held at the Court House, Echuca, on Tuesday, the 22nd day of November, 1927, at Ten o'clock in the forenoon. Dated at Echuca this 18th day of October, 1927.—W. A. W. KELL, Clerk of Petty Sessions.

HEATHCOTE.—Notice is hereby given that the Annual Meeting of Justices for the Licensing of Auctioneers will be held at the Court House, Heathcote, on Tuesday, the 22nd day of November, 1927, at Ten o'clock in the forenoon.—G. S. CATLOW, Clerk of Petty Sessions.

INGLEWOOD.—Notice is hereby given that the Annual Meeting of Justices for the Licensing of Auctioneers will be held at the Court House, Inglewood, on Tuesday, the 22nd day of November, 1927, at Ten o'clock in the forenoon. Dated at Inglewood the 24th day of October, 1927.—J. W. MARWICK, Clerk of Courts.

KERANG.—Notice is hereby given that the Annual Meeting of Justices for the Licensing of Auctioneers will be held at the Court House, Kerang, on Tuesday, the 22nd day of November, 1927, at Ten o'clock in the forenoon. Dated at Kerang this 19th day of October, 1927.—H. C. MOHR, Clerk of Petty Sessions.

KILMORE.—Notice is hereby given that the Annual Meeting of Justices for the Licensing of Auctioneers will be held at the Court House, Kilmore, on Tuesday the 22nd November, 1927, at Ten o'clock in the forenoon. Dated at Kilmore the 20th October, 1927.—M. C. CAMPBELL, Clerk of Petty Sessions.

KORUMBURRA.—Notice is hereby given that the Annual Meeting of Justices for the Licensing of Auctioneers will be held at the Court House, Korumburra, on Tuesday, the 22nd day of November, 1927, at Eleven a.m. Dated at Korumburra this 21st day of October, 1927.—E. D. P. MUSTOW, Clerk of Petty Sessions.

KYNETON.—Notice is hereby given that the Annual Meeting of Justices for the Licensing of Auctioneers will be held at the Court House, at Kyneton, on Tuesday, 22nd November, at Ten a.m. Dated this 20th day of October, 1927.—H. L. JACKSON, Clerk of Petty Sessions.

MARYBOROUGH.—Notice is hereby given that the Annual Meeting of Justices for the Licensing of Auctioneers will be held at the Court House, Maryborough, on Tuesday, the 22nd day of November, 1927, at Ten o'clock in the forenoon. Dated at Maryborough the 21st day of October, 1927.—H. B. WADE, Clerk of Petty Sessions.

OUYEN.—Notice is hereby given that the Annual Meeting of Justices for the Licensing of Auctioneers will be held at the Court House, Ouyen, on Tuesday, the 22nd day of November, 1927, at Ten o'clock in the forenoon. Dated at Ouyen this 22nd day of October, 1927.—J. R. RIPPER, Clerk of Petty Sessions.

RUSHWORTH.—Notice is hereby given that the Annual Meeting of Justices for the Licensing of Auctioneers will be held at the Court House, Rushworth, on Tuesday, the 22nd day of November, 1927, at Ten o'clock in the forenoon. Dated at Rushworth the 22nd day of October, 1927.—M. C. CLARK, Clerk of Petty Sessions.

RUTHERGLEN.—Notice is hereby given that the Annual Meeting of Justices for the Licensing of Auctioneers will be held at the Court House, Rutherglen, on Tuesday, the 22nd day of November, 1927, at Ten o'clock a.m. Dated at Rutherglen this 24th day of October, 1927.—W. F. BUSSE, Clerk of Petty Sessions.

SEYMOUR.—Notice is hereby given that the Annual Meeting of Justices for the Licensing of Auctioneers will be held at the Court House, Seymour, on Tuesday, the 22nd November, 1927, at Ten o'clock in the forenoon. Dated at Seymour the 19th day of October, 1927.—M. C. CAMPBELL, Clerk of Petty Sessions.

SHEPPARTON.—Notice is hereby given that the Annual Meeting of Justices for the Licensing of Auctioneers will be held at the Court House, Shepparton, on Tuesday, the 22nd day of November, 1927, at Ten o'clock in the forenoon.—J. R. BURKE, Clerk of Petty Sessions.

SWAN HILL.—Notice is hereby given that the Annual Meeting of Justices for the Licensing of Auctioneers will be held at the Court House, at Swan Hill, on Tuesday, the 22nd day of November, 1927, at Ten o'clock in the forenoon. Dated at Swan Hill this 15th day of October, 1927.—E. E. O'GRADY, Clerk of Petty Sessions.

WARRACKNABEAL.—Notice is hereby given that the Annual Meeting of Justices for the Licensing of Auctioneers will be held at the Court House, Warracknabeal, on Tuesday, the 22nd day of November, 1927, at Ten o'clock in the forenoon. Dated at Warracknabeal this 18th day of October, 1927.—P. MAHONY, Clerk of Petty Sessions.

WARRNAMBOOL.—Notice is hereby given that the Annual Meeting of Justices for the Licensing of Auctioneers will be held at the Court House, Warrnambool, on Tuesday, the 22nd day of November, 1927, at Ten o'clock in the forenoon. Dated at Warrnambool this 20th day of October, 1927.—W. A. L. FOSTER, Clerk of Petty Sessions.

COUNTY COURTS, 1928.

NOTICE is hereby given that County Courts will be held during the year 1928, at the undermentioned places, on Wednesday, 1st February, 1928:—

Ararat	Geelong	Sale
Bairnsdale	Hamilton	Sea Lake
Ballarat	Horsham	Seymour
Beechworth	Kerang	Shepparton
Benalla	Korumburra	St. Arnaud
Bendigo	Kyneton	Stawell
Camperdown	Mansfield	Swan Hill
Casterton	Maryborough	Traralgon
Castlemaine	Melbourne	Wangaratta
Charlton	Mildura	Warracknabeal
Colac	Nhill	Warragul
Daylesford	Numurkah	Warrnambool
Donald	Omeo	Wonthaggi
Echuca	Ouyen	Yarraw

Except at Melbourne, Courts of Insolvency and Courts of Mines will be held on the day above mentioned at such of the above-mentioned places as have been appointed places for holding such courts.

Dated at Melbourne this 27th day of September, 1927.

By order of the Judges,

F. J. SAUER,
Registrar, Melbourne.

GENERAL SESSIONS AND COUNTY COURTS.—Notice is hereby given that Courts of General Sessions and County Courts will be held during the year 1927 at the undermentioned places on the days and dates hereunder named:—

BALLARAT	...	Tuesday, 15th November
	...	Tuesday, 6th December
BENDIGO	...	Thursday, 10th November
CAMPERDOWN	...	Tuesday, 13th December
CASTERTON	...	Thursday, 24th November
CASTLEMAINE	...	Wednesday, 14th December
COLAC	...	Tuesday, 6th December
DAYLESFORD	...	Thursday, 1st December
ECHUCA	...	Tuesday, 8th November
GEELONG	...	Wednesday, 7th December
HAMILTON	...	Wednesday, 23rd November
HORSHAM	...	Tuesday, 15th November
KYNETON	...	Tuesday, 13th December
MELBOURNE	...	Wednesday, 2nd November
	...	Thursday, 1st December
MILDURA	...	Wednesday, 9th November
NHILL	...	Wednesday, 16th November
SHEPPARTON	...	Thursday, 3rd November
WANGARATTA	...	Tuesday, 22nd November
WARRNAMBOOL	...	Wednesday, 14th December

COUNTY COURT.—Notice is hereby given that a County Court will be held during the year 1927 at the undermentioned place on the day and date hereunder named:—

OUYEN	...	Thursday, 10th November
-------	-----	-------------------------

NOTE.—Except at Melbourne, Courts of Insolvency and Courts of Mines will be held on the days above mentioned at such of the above places as have been appointed for holding such Courts.

MELBOURNE.—COUNTY COURT.

THE times appointed for "Return Days" in the Melbourne County Court during the year 1927 (i.e., the day to be appointed in any summons or proceeding for the appearance of a party summoned) shall be as follows:—

RETURN DAYS.

In cases under £50.	£50 and under £250.	Other cases.
November 2nd and 16th December 1st	November 2nd ... December 1st ...	November 16th December 1st

TENDERS.

PUBLIC WORKS OFFICE, MELBOURNE.

TENDERS will be received at this office until Twelve o'clock on the days and for the purposes undermentioned.

Particulars may be learnt at this office, and also at the offices named in each instance.

The Board of Land and Works will not necessarily accept the lowest or any tender.

27th October, 1927.

Hamilton.—Renovations, &c., District Inspector's residence. Particulars at Inspector of Works, Hamilton. Preliminary deposit, £5. Final deposit, 5 per cent.

Kew.—Installation of telephones and fire alarms, Idiot Block, Hospital for Insane. Preliminary deposit, £10. Final deposit, 5 per cent.

Maryborough.—Fittings, &c., Technical School. Particulars at Police Station, Maryborough. Preliminary deposit, £15. Final deposit, 5 per cent.

Miner's Rest.—Repairs, fencing, &c., State School No. 1739. Particulars at Inspector of Works, Ballarat. Preliminary deposit, £5. Final deposit, 5 per cent.

Moora.—New floor, repairs, painting, &c., State School No. 1991. Particulars at Police Station, Rushworth, and Inspector of Works, Shepparton. Preliminary deposit, £5.

Mt. Moriac.—Repairs and painting, State School No. 1608. Particulars at Inspector of Works, Geelong. Preliminary deposit, £5. Final deposit, 5 per cent.

Quarry Hill.—New dividing fence, repairs fences, State School No. 1165. Particulars at Inspector of Works, Bendigo. Preliminary deposit, £5. Final deposit, 5 per cent.

Royal Park.—New laundry, Children's Welfare Depot. Preliminary deposit, £10. Final deposit, 5 per cent.

3rd November, 1927.

Bell.—New building and caretaker's quarters, State School No. 4309. Preliminary deposit, £50. Final deposit, 5 per cent.

Brunswick East.—New out-offices, fencing, remodelling pavilion classroom, State School No. 3179. Preliminary deposit, £10. Final deposit, 5 per cent.

Caulfield.—Additions, Technical School. Preliminary deposit, £10. Final deposit, 5 per cent.

Colac.—Additions in brick, alterations to farm block and sewerage, High School. Particulars at Police Station, Colac, and Inspector of Works, Geelong. Preliminary deposit, £25. Final deposit, 5 per cent.

Eaglehawk.—Renovations and repairs, school and residence, State School No. 210. Particulars at Inspector of Works, Bendigo. Preliminary deposit, £15. Final deposit, 5 per cent.

Echuca.—Sleep-out, teacher's residence, Technical School. Particulars at Police Station, Echuca, and Inspector of Works, Bendigo. Preliminary deposit, £5.

Elmore.—Repairs and additions, Police Station. Particulars at Police Station, Elmore, and Inspector of Works, Bendigo. Preliminary deposit, £5. Final deposit, 5 per cent.

Garvoc.—Repairs to residence, State School No. 996. Particulars at Police Station, Terang, and Inspector of Works, Warrnambool. Preliminary deposit, £5.

Melbourne.—Metal shelving in basement, Lands Department, Public Offices. Preliminary deposit, £5. Final deposit, 5 per cent.

Merlynston.—Caretaker's quarters, State School No. 4328. Preliminary deposit, £10. Final deposit, 5 per cent.

Warracknabeal.—Improved lighting, repairs to school and residence, State School No. 1334. Particulars at Police Station, Warracknabeal, and Inspector of Works, Ballarat. Preliminary deposit, £5. Final deposit, 5 per cent.

10th November, 1927.

Bendoc.—Wash-house and bathroom, State School No. 1166. Particulars at Police Station, Bendoc, and Inspector of Works, Bairnsdale. Preliminary deposit, £5.

Eltham.—New building, Higher Elementary School. Particulars at Police Station, Eltham. Preliminary deposit, £20. Final deposit, 5 per cent.

Fairfield.—Remodelling pavilion class-rooms, general repairs to school, State School No. 2711. Preliminary deposit, £10. Final deposit, 5 per cent.

Fawcett.—Repairs, painting, &c., State School No. 3393. Particulars at Police Station, Alexandra. Preliminary deposit, £5.

Gisborne.—Alterations and repairs for Woodwork, Center, fittings, fencing, &c., State School No. 262. Particulars at Police Station, Gisborne. Preliminary deposit, £5. Final deposit, 5 per cent.

Heatherton.—Supply and installation of laundry machinery, drying-room equipment, and extension to hot-water service, Sanatorium. Preliminary deposit, £10. Final deposit, 5 per cent.

Heyfield.—Additions, State School No. 1108. Particulars at Police Stations, Heyfield and Sale, and Inspector of Works, Traralgon. Preliminary deposit, £10. Final deposit, 5 per cent.

Ivanhoe.—Additions to school and caretaker's quarters, State School No. 2436. Preliminary deposit, £25. Final deposit, 5 per cent.

Melbourne.—Painting roof, Draughting Room, Titles Office. Preliminary deposit, £5.

17th November, 1927.

Ballarat.—Sewerage connexions, Manual Training Centre. Particulars at Inspector of Works, Ballarat. Preliminary deposit, £5. Final deposit, 5 per cent.

Boort.—Additional hat and cloak accommodation, painting residence, State School No. 1796. Particulars at Inspector of Works, Bendigo. Preliminary deposit, £5. Final deposit, 5 per cent.

Coomboona.—New building, State School No. 3093. Particulars at Inspector of Works, Shepparton. Preliminary deposit, £10. Final deposit, 5 per cent.

Cornella East.—Painting, new floor, wash-house and bathroom, State School No. 1774. Particulars at Police Station, Rushworth, and Inspector of Works, Shepparton. Preliminary deposit, £5.

Maryborough.—New building in brick, Police Station. Particulars at Police Station, Maryborough. Preliminary deposit, £15. Final deposit, 5 per cent.

Mildura.—General repairs and renovations, State School No. 2915. Particulars at Lands Office, Recreation Club, Mildura. Preliminary deposit, £15. Final deposit, 5 per cent.

Mysia.—Teacher's residence in timber, State School No. 1899. Particulars at Police Station, Wedderburn, and Inspector of Works, Bendigo. Preliminary deposit, £10. Final deposit, 5 per cent.

Oakleigh.—Renovations and alterations, sewerage connexions, Police Station. Preliminary deposit, £10. Final deposit, 5 per cent.

Oakleigh Nursery.—New offices, remodelling old offices for potting sheds, State School No. 4214. Preliminary deposit, £10. Final deposit, 5 per cent.

Spring Gully.—Painting, &c., State School No. 3505. Particulars at Inspector of Works, Bendigo. Preliminary deposit, £5. Final deposit, 5 per cent.

Toorak.—Renovations, repairs to building, new out-offices, State School No. 3016. Preliminary deposit, £10. Final deposit, 5 per cent.

24th November, 1927.

Banyan Reserve.—New building in timber, type "A," State School No. 3487. Particulars at Police Stations, Birchip and Maryborough. Preliminary deposit, £10. Final deposit, 5 per cent.

Meringur.—New building in timber, State School No. 4357. Particulars at Lands Office, Recreation Club, Mildura, and Police Station, Maryborough. Preliminary deposit, £15. Final deposit, 5 per cent.

Tenders to be addressed to the Honorable the Commissioner of Public Works, and marked "Tender for ———."

J. P. JONES,
Commissioner of Public Works.

Melbourne, 26th October, 1927.

VICTORIAN RAILWAYS.

SEPARATE tenders are invited for the undermentioned works, &c. Tenders, endorsed "Tender for ———," must be lodged, with preliminary deposit, in Tender-box, Room 154, second floor, Railway Offices, Melbourne, at or before Eleven a.m., on the date specified. Particulars at Contractors' Room, Spencer-street, and as stated.

2nd November, 1927.—Scrap steel fishplates, for sale. Deposit, 5 per cent.

2nd November, 1927.—Secondhand 50-lb. steel rails, for sale. Deposit, 5 per cent.

2nd November, 1927.—Steel flat fishplates, supply of. P.D., $\frac{1}{2}$ per cent.

9th November, 1927.—Scrap brass, copper, gun-metal, &c., for sale. P.D., 5 per cent.

9th November, 1927.—Second-hand machinery, for sale. Deposit, 5 per cent.

9th November, 1927.—Arsenite of soda (liquid), supply of. P.D., $\frac{1}{2}$ per cent.

16th November, 1927.—Automatic couplers, supply of. P.D., $\frac{1}{2}$ per cent.

16th November, 1927.—Spanners, supply of. P.D., $\frac{1}{2}$ per cent.

16th November, 1927.—Cartage between river wharfs, Victoria Dock, and the Victorian Railways Shipping Sheds, and the Spencer-street, Flinders-street, and Jolimont Railway Yards, for the period 1st January, 1928, to 31st December, 1928; performance of. P.D., £10.

23rd November, 1927.—Mild steel angles and tees, supply of. P.D., $\frac{1}{2}$ per cent.

30th November, 1927.—Drawings for a 60-ton wrecking crane, supply of. P.D., $\frac{1}{2}$ per cent.

30th November, 1927.—Mild steel sheets, supply of. P.D., $\frac{1}{2}$ per cent.

7th December, 1927.—Planing and thickening machine, supply of. P.D., $\frac{1}{2}$ per cent.

7th December, 1927.—Buzz planing machines, supply of. P.D., $\frac{1}{2}$ per cent.

7th December, 1927.—Cross-cut saw, supply of. P.D., $\frac{1}{2}$ per cent.

7th December, 1927.—Circular saw bench, supply of. P.D., $\frac{1}{2}$ per cent.

7th December, 1927.—Sodium acetate, supply of. P.D., $\frac{1}{2}$ per cent.

7th December, 1927.—Mild steel blooms, supply of. P.D., $\frac{1}{2}$ per cent.

7th December, 1927.—Mild steel plates, supply of. P.D., $\frac{1}{2}$ per cent.

14th December, 1927.—Insulated copper wire, supply of. P.D., $\frac{1}{2}$ per cent.

14th December, 1927.—Turret lathe, supply of. P.D., $\frac{1}{2}$ per cent.

14th December, 1927.—Incandescent headlights, supply of. P.D., $\frac{1}{2}$ per cent.

14th December, 1927.—Mild steel sheets, supply of. P.D., $\frac{1}{2}$ per cent.

11th January, 1928.—Impact testing machine, supply of. P.D., $\frac{1}{2}$ per cent.

11th January, 1928.—Motor driven grinding machines, supply of. P.D., $\frac{1}{2}$ per cent.

18th January, 1928.—Tenoning machines, supply of. P.D., $\frac{1}{2}$ per cent.

18th January, 1928.—Shaper machines, supply of. P.D., $\frac{1}{2}$ per cent.

18th January, 1928.—Mortising machines, supply of. P.D., $\frac{1}{2}$ per cent.

LEASING RAILWAY LANDS.

Applications are invited for letting on building lease for business purposes land at or near stations. Terms up to 21 years. For particulars, apply Estate Officer, Spencer-street Melbourne, or to local stationmasters or roadmasters.

No tenders will necessarily be accepted.

E. C. EYERS, Secretary

Melbourne, 26th October, 1927.

INSOLVENCY NOTICES.

In the Court of Insolvency, Central District, at Melbourne.

NOTICE is hereby given that the estates of John Hector Hume, of Millgrove, labourer; Charles Patrick Milburn, of 11 Page-street, Albert Park, driver, formerly carrier; Albert Edward Owen Vivash, of 80 Linacre-road, Hampton, music vendor; Stephen Edgar Phillips, of 97 Roseberry-street, Ascot Vale, journeyman baker; Norman Makepeace Barry, of 366 Smith-street, Collingwood, grocer's assistant; Albert Richard Dare, of 16 Hamilton-street, West Brunswick, engine-driver; and William Henry Ritchie, of 51 Albert-street, Footscray, labourer, have been sequestrated, and that general meetings of creditors in the said estates will be held at the Insolvency Court Offices, the Law Courts, in the City of Melbourne, on Wednesday, the 2nd day of November, A.D. 1927, at the hour of half-past Ten o'clock in the forenoon, for the election of trustees and for the other purposes mentioned in the 72nd section of the *Insolvency Act 1915*.

Dated at Melbourne this 24th day of October, A.D. 1927.

C. H. BROWN,
a Chief Clerk.

In the Court of Insolvency, Midland District, at Bendigo.

NOTICE is hereby given that the estate of John Murphy, of 6 Market-street, Bendigo, in the State of Victoria, labourer, has been sequestrated, and that a general meeting of creditors in the said estate will be held at the Insolvency Court Offices, at Law Courts, Pall Mall, Bendigo, on Thursday, the 3rd day of November, A.D. 1927, at the hour of half-past Ten o'clock in the forenoon, for the election of trustees and for the other purposes mentioned in the 72nd section of the *Insolvency Act 1915*.

Dated at Bendigo this 18th day of October, A.D. 1927.

J. H. DUNNE,
Chief Clerk.

In the Court of Insolvency, Western District, at Horsham.

NOTICE is hereby given that the estate of Mabel Hannah Margaretta Howard, of McKenzie Creek, in Victoria, married woman, has been sequestrated, and that a general meeting of creditors in the said estate will be held at the Insolvency Court Offices, at Horsham, on Thursday, the 3rd day of November, A.D. 1927, at the hour of half-past Ten o'clock in the forenoon, for the election of trustees and for the other purposes mentioned in the 72nd section of the *Insolvency Act 1915*.

Dated at Horsham this 19th day of October, A.D. 1927.

FRANK J. SAUL,
Chief Clerk.

PRIVATE ADVERTISEMENTS.

Local Government Acts.

CITY OF BRUNSWICK.

NOTICE OF INTENTION TO BORROW.

THE Council of the City of Brunswick having caused to be prepared the necessary plans, specifications, and estimates of the cost of the undermentioned works, and a statement showing the proposed expenditure of the money to be borrowed, hereby gives notice that it intends to proceed by special order to borrow the sum of Nine thousand six hundred pounds (£9,600) by the issue of debentures for such amount on the credit of the municipality, in accordance with the provisions of the Local Government Acts, for the purpose of constructing the following permanent works and undertakings:—

Purchase of land, Albert-street	£1,300
Ogden's Hill Estate drainage	2,200
Purchase of land, McColl-street	3,650
Improving corner Albion-street and Holmes-road	500
Moreland-road conveniences (provision of lavatories)	600
Widening Ryan-street	300
Allard Park fencing	300
Balfie Park improvements	750
			£9,600

The interest on such loan shall be at the rate of Five pounds seventeen shillings and sixpence (£5 17s. 6d.) per centum per annum, payable half-yearly. The period of the loan shall be for twenty years. The loan is to be liquidated by forty equal half-yearly instalments of Four hundred and eleven pounds two shillings and eightpence (£411 2s. 8d.) each, which cover principal and interest, and the said instalments are to be repayable on the 15th day of February and the 15th day of August in each year, at the office of the Council, corner of Dawson-street and Sydney-road, Brunswick, the first payment to be made on the 15th day of August, 1928.

The plans and specifications and estimates of the cost of such works, and the statement hereinbefore mentioned, are open for inspection at the said office of the Council.

Dated the 25th day of October, 1927.

8191

R. MCGREGOR DAWSON, Town Clerk.

CITY OF HAWTHORN.

ALTERATION IN NAME OF STREET.

NOTICE is hereby given that the Council of the City of Hawthorn has, by virtue of the powers conferred on it by Part 1, Division 2, of the Thirteenth Schedule of the *Local Government Act 1915*, altered the name of Swan-street to Rocha-street.

By order.

W. BROAD HALL, Town Clerk.
Town Hall, Hawthorn, 21st. October, 1927. 8190

Local Government Act 1915, Section 475.

CITY OF OAKLEIGH.

WHEREAS it is provided by section 475, sub-section (1) of the *Local Government Act 1915*, that the Council of any municipality may by order direct that any land taken, purchased, or acquired by the Council shall be a public highway from such time as is named in such order: Now the Council of the Mayor, Councillors, and Citizens of the City of Oakleigh, having purchased the land contained in certificate of title, volume 5038, folio 1007575, such land having a frontage of 60 feet to the west side of Golf Links-avenue by a depth of 173 feet in the City of Oakleigh, hereby orders and directs that, on and after the date of publication of this notice in the *Government Gazette*, that portion of such land having a frontage of 20 feet to Golf Links-avenue by a depth of 173 feet, being the most northern portion of the land contained in the certificate of title referred to above, be a public highway.

In witness whereof the common seal of the Mayor, Councillors, and Citizens of the City of Oakleigh was hereunto affixed this 19th day of October, 1927—

H. F. BRINE, Mayor.
THOS. MARRIOTT, Councillor.
J. A. PRICE, Town Clerk.

8185

(SEAL)

SHIRE OF DIMBOOLA.

NI NI POUND.

NOTICE is hereby given that the Pound at Ni Ni belonging to the above shire has been closed until further notice.

By order of the Council,

8171

E. LOCK, Shire Secretary.

SHIRE OF PHILLIP ISLAND AND WOOLAMAI.

ABOLITION OF POUND.

NOTICE is hereby given that the Pound established on the property of Mr. A. L. Bowman, of Glen Alvie, and known as Glen Alvie Pound, is hereby abolished.

W. H. BRAY, Shire Secretary.

Shire Office, Dalyston, 19th October, 1927. 8176

Electric Light and Power Act 1915 (No. 2645).

APPLICATION BY JAMES CLIFTON McDONALD FOR AN ORDER UNDER SECTION 10 OF THE ELECTRIC LIGHT AND POWER ACT 1915 (No. 2645).

NOTICE is hereby given that James Clifton McDonald intends to apply to the Governor in Council of the State of Victoria for an order under section 10 of the *Electric Light and Power Act 1915* to authorize the said James Clifton McDonald to supply electricity for public and private purposes as defined by the said Act within an area consisting of the Township of Goroke, as per plan.

The exact limits of such area are shown on a map, a copy of which, before the application is lodged, will be deposited at the office of the applicant in Main-street, Goroke.

The streets dedicated to public use in or along which it is proposed that lines be or may at some time be laid or erected are the whole of the streets, roads, and rights-of-way throughout the said area. But the applicant at present contemplates laying down or erecting lines only in the following streets or roads within the said area:—Main-street, Station-street, Mill-street, Church-street, Compston-street, Barrack-street.

The applicant proposes to erect or lay down the lines in the last-mentioned streets within two years from the granting of the now proposed order, and to extend them as may become necessary from time to time throughout the area, but the time within such extension shall be made cannot now be specified.

The following is a list of railways with which the applicant proposes to interfere, in pursuance of the special powers to be inserted in that behalf in the now proposed order:—Natinuk to Goroke.

Copies of the draft order and of the order when made can be obtained at a price of One shilling each at the office of the applicant in Main-street, Goroke, and at 22-32 William-street, Melbourne.

Notices of objection may be served on the applicant at the office of the applicant in Main-street, Goroke.

Every council, company, person, or persons desirous of bringing before the State Electricity Commission of Victoria, by whom the *Electric Light and Power Act* is administered, any objection respecting this application, must do so within three months from 26th October, 1927 (the date of the *Government Gazette* containing the advertisement) by notice addressed to the Secretary, State Electricity Commission of Victoria, 22-32 William-street, Melbourne, marked on the outside of the cover enclosing it "*Electric Light and Power Act 1915*." A copy of every such notice of objection must be forwarded to the applicant for the order.

Dated at Goroke this 20th day of October, 1927.

8188

J. C. McDONALD.

TOORA WATERWORKS TRUST.

NOTICE is hereby given that the district of the Toora Waterworks Trust, known as "The Grip," as extended by Order in Council dated 8th November, 1926, and the Township of Port Franklin, are directly benefited by being supplied with water, and were so benefited on and from the fourteenth day of September, 1927.

W. F. GIBBS, Secretary, Toora Waterworks Trust, Toora,
3rd October, 1927. 8226

NOTICE is hereby given that the partnership heretofore subsisting between Odin Leigh Remington and Joseph Allison Newton, carrying on business as buyers and sellers of electrical accessories, under the style of "Newton's Electrical Stores," at 370 Bourke-street, Melbourne, has been dissolved by mutual consent as and from the 15th day of October, 1927, the said Joseph Allison Newton retiring from the said firm. All debts due to and owing by the late firm will be received and paid by the said Odin Leigh Remington, who will continue to carry on the said business.

Dated this 21st day of October, 1927.

O. L. REMINGTON.

Witness—B. R. HAYWARD.

J. A. NEWTON.

Witness—B. R. HAYWARD.

8236

NOTICE is hereby given that the partnership heretofore subsisting between David Bowman, David Henry Dureau, Reinhold Hilsberg, and Herbert Ivan Furphey, carrying on the business of the manufacture of casein and other milk products, also the business of pig raising and gristing mills at Yarragon, Trafalgar, and Millowa, under the style or firm of "Austral Milk Products Company," has been dissolved by mutual consent as from the thirtieth day of June, One thousand nine hundred and twenty-seven. The said business will in future be carried on by the said Reinhold Hilsberg personally, under the said style or firm of "Austral Milk Products Company."

Dated this twelfth day of October, One thousand nine hundred and twenty-seven.

R. HILSBURG.

D. BOWMAN.

D. H. DUREAU.

H. I. FURPHEY.

8253

NOTICE is hereby given that Clarice Minnie Stockdale has retired from the firm of "W. & B. Stockdale," carrying on business at 443 Punt Hill, South Yarra, and that such business will henceforth be carried on and conducted by Ray Lyon Stockdale and Roy Lyon Stockdale, the continuing members of the firm, under the same name of "W. & B. Stockdale" and at the same address.

Dated the 24th day of October, One thousand nine hundred and twenty-seven.

CLARICE STOCKDALE.

RAY L. STOCKDALE.

ROY L. STOCKDALE.

Witness to signatures—VERA EGAN.

Blake and Riggall, solicitors, 120 William-street, Melbourne. 8260

NOTICE is hereby given that the partnership heretofore subsisting between William George Madden and James Henderson, carrying on business as auctioneers, land, estate, and property salesmen, and general commission and insurance agents, at 105 Little Malop-street, Geelong, under the style or firm name of "Madden & Henderson," has been dissolved by mutual consent as from the seventeenth day of October, 1927, in consequence of the ill-health of the said William George Madden. The said William George Madden retires from the said business, which will continue to be carried on by the said James Henderson under his own name and on his own account at 105 Little Malop-street, Geelong. All accounts owing to and by the late partnership will be received and paid by the said James Henderson.

Dated this twentieth day of October, 1927.

W. G. MADDEN.

JAS. HENDERSON.

Charles H. Birdsey, Yarra-street, Geelong, solicitor for the said William George Madden and James Henderson. 8170

Estate of ISRAEL FISH, late of 168 Dover-street, Richmond, baker, deceased, intestate.

WE, the undersigned, hereby give notice that the business of a baker carried on at the above address prior to the 20th day of October, 1927, was on that date sold to Mr. Leonard John Shannon, of 132 Commercial-road, Prahran, baker.

Dated this twenty-fourth day of October, 1927.

CECELIA FISH.

THE TRUSTEES, EXECUTORS, AND AGENCY COMPANY LIMITED, 412 Collins-street, Melbourne. 8237

NAREDA MANUFACTURING COMPANY PTY. LTD.
(IN LIQUIDATION).

NOTICE is hereby given, in pursuance of section 196 of the Companies Act 1915, that a General Meeting of the members of the above-named company will be held at the office of Young & Outhwaite, 422 Chancery-lane, Melbourne, on Thursday, 1st December, 1927, at Twelve noon, for the purpose of having an account laid before them showing the manner in which the winding up has been conducted, and giving any explanations required.

Dated this 24th day of October, 1927.

8229 A. H. OUTHWAITE, Liquidator.

STEPHENS & COMPANY PTY. LTD. (IN LIQUIDATION).

NOTICE is hereby given, in pursuance of section 196 of the Companies Act 1915, that a General Meeting of the members of the above-named company will be held at the office of Young & Outhwaite, 422 Chancery-lane, Melbourne, on Friday, 2nd December, 1927, at Twelve noon, for the purpose of having an account laid before them showing the manner in which the winding up has been conducted, and giving any explanations required.

Dated this 25th day of October, 1927.

8230 A. H. OUTHWAITE, Liquidator.

ARCHBOLD'S PROPRIETARY, LIMITED
(IN LIQUIDATION).

NOTICE is hereby given, in pursuance of section 196 of the Companies Act 1915, that a General Meeting of the members of the above-named company will be held at the office of Young & Outhwaite, 422 Chancery-lane, Melbourne, on Wednesday, 30th November, 1927, at a quarter past Two p.m., for the purpose of having an account laid before them showing the manner in which the winding up has been conducted, and giving any explanations required.

Dated this 24th day of October, 1927.

8231 A. H. OUTHWAITE, Liquidator.

HARRY JANETZKI PTY. LTD. (IN LIQUIDATION).

NOTICE is hereby given, in pursuance of section 196 of the Companies Act 1915, that a General Meeting of the members of the above-named company will be held at the office of Young & Outhwaite, 422 Chancery-lane, Melbourne, on Thursday, 1st December, 1927, at a quarter past Two p.m., for the purpose of having an account laid before them showing the manner in which the winding up has been conducted, and giving any explanations required.

Dated this 25th day of October, 1927.

8232 A. H. OUTHWAITE, Liquidator.

FITZGERALD BREWING & MALTING CO.

CASTLEMAINE LTD. (IN LIQUIDATION).

NOTICE is hereby given, in pursuance of section 196 of the Companies Act 1915, that a General Meeting of the members of the above-named company will be held at the office of Young & Outhwaite, 422 Chancery-lane, Melbourne, on Wednesday, 30th November, 1927, at Twelve noon, for the purpose of having an account laid before them showing the manner in which the winding up has been conducted, and giving any explanations required.

Dated this 24th day of October, 1927.

8233 A. H. OUTHWAITE, Liquidator.

Companies Act 1915.
THE COMMONWEALTH LIFE (AMALGAMATED)
ASSURANCES LIMITED.

NOTIFICATION of change of agent, pursuant to section 450, presented for filing by Raynes, Dickson, and Kiddle, of Temple Court, 422 Collins-street, Melbourne.

Name, Address, Occupation, Changes.

Henry Walter Hanson, "Lockhart," 23 Service-street, Hampton, company manager; newly appointed.

Ilyam Hirsch Goldberg, late of Melbourne, late manager of the company in Melbourne; transferred to another State.

Dated this thirteenth day of October, One thousand nine hundred and twenty-seven.

8269 H. W. HANSON, Agent in Victoria.

NORTH MOUNT FARRELL COMPANY NO LIABILITY.

INCREASE OF CAPITAL.

THE undersigned manager, hereby give notice that an increase in the capital of the above-named company was, on the 21st day of October, 1927, resolved on. The mode adopted for the increase is by raising the amount of each of the 150,000 shares existing in the company from One pound to One pound five shillings.

Dated at Melbourne this 21st day of October, 1927.

GEORGE S. LIDDELL, } Directors of the above-named
THOS. R. VICTOR, } company
A. MCK. HISLOP, Manager of the above-named company.

8262

Companies Act 1915.

NOTICE OF SPECIAL RESOLUTION PURSUANT TO
SECTION 185.

DENTON, KENDALL & COMPANY PROPRIETARY LIMITED.

NOTICE is hereby given that at Meetings of Members of the above-named company, duly convened and held at 499 Little Collins-street, Melbourne, on the 29th September, 1927, and the 20th October, 1927, respectively, the following special resolution was duly passed and confirmed:—

That the company be wound up voluntarily, and that Leslie Hamilton Denton, of 499 Little Collins-street, Melbourne, be, and is hereby appointed, liquidator for the purpose of such winding-up.

Dated the 21st October, 1927.

8239

Companies Act 1915.—In the matter of DENTON, KENDALL & COMPANY PROPRIETARY LIMITED (IN VOLUNTARY LIQUIDATION).

NOTICE is hereby given that, in pursuance of section 189 of the Companies Act 1915, a Meeting of the Creditors of the above-named company will be held at the company's office, 499 Little Collins-street, Melbourne, at Three p.m. on Thursday, 3rd November, 1927.

8240 L. H. DENTON, Liquidator.

MCNEILAGE GLASS AND MACHINERY PROPRIETARY
LIMITED.

NOTICE is hereby given that the creditors of the above-named company, which is being voluntarily wound up, are required on or before the sixteenth day of November, 1927, being the day for that purpose fixed by the undersigned liquidator of the said company, to send their names and addresses, with particulars of their debts or claims, and the names and addresses of their solicitors, if any, to the undersigned, at 60 Queen-street, Melbourne, and, if so required by notice in writing, are by their solicitors to come in and prove their said debts or claims at such time and place as shall be specified in such notice, or, in default thereof, they will be excluded from the benefit of any distribution made before such debts are proved.

Dated this 1st day of October, 1927.

NORMAN R. EVANS, Liquidator.

Arthur Phillips, Pearce, and Just, solicitors, 60 Queen-street, Melbourne. 7853

Companies Act 1915.—In the matter of NOXO PRODUCTS PTY. LTD. (in Liquidation), 440 Little Collins-street, Melbourne.

TAKE notice that, pursuant to section 189 of the Companies Act 1915, a Meeting of Creditors of the above-mentioned company will be held at the Board Room, Temple Court (No. 20, second floor), 422 Collins-street, Melbourne, on Thursday, the 3rd November, 1927, at Twelve noon.

W. B. BENNETT & CO., Public Accountants, Temple Court, Melbourne. 8217

Companies Act 1915.

EXTRAORDINARY RESOLUTION PURSUANT TO
SECTION 77.

NOXO PRODUCTS PTY. LTD. (in Voluntary Liquidation).

NOTICE is hereby given that at the General Meeting of the said company, duly convened and held at 440 Little Collins-street, Melbourne, on the 17th day of October, 1927, the following extraordinary resolution was passed:—

"That the company cannot, by reason of its liabilities, continue its business, and it is advisable to wind up same, and that William Brace Bennett, of 422 Collins-street, Melbourne, be, and is hereby, appointed liquidator in the winding-up, at a remuneration of 5 per cent. on the assets realized."

W. B. BENNETT, Liquidator.

21st October, 1927.

W. B. Bennett & Co., public accountants, Temple Court, Collins-street, Melbourne. 8258

Companies Act 1915.

FINAL MEETING PURSUANT TO SECTION 196.

MORSTONE DOWNS PASTORAL COMPANY PROPRIETARY LIMITED.

NOTICE is hereby given that the Final Meeting of Shareholders of the above-named company will be held at the office of the liquidator, 331 Collins-street, Melbourne, on Wednesday, 30th November, 1927, at a quarter to Eleven a.m., for the purpose of having an account laid before them showing the manner in which the winding up of the company has been conducted and the property of the company has been disposed of.

8261 G. L. MARQUAND, Liquidator.

J. FRADKIN PROPRIETARY LIMITED (IN LIQUIDATION).

UNDER section 129 of the Companies Act, a Meeting of Creditors of the company will be held at my office, 20 Queen-street, Melbourne, on Saturday, 5th November, 1927, at 11 o'clock in the forenoon.

8264

C. A. HOLMES, Liquidator.

The Companies Acts.—In the matter of LEONGATHA AND DISTRICT CO-OPERATIVE SOCIETY LIMITED (in liquidation).

NOTICE is hereby given that a Meeting of creditors of the above-named society will be held at the board room, Temple Court, Collins-street, Melbourne, on Wednesday, the second day of November, One thousand nine hundred and twenty-seven, at Three o'clock p.m., to comply with section 189 of the Companies Act 1915.

Dated at Melbourne this 19th day of October, One thousand nine hundred and twenty-seven.

HOWARD K. INGHAM, Liquidator, "Bank House."
Bank-place, Melbourne.

James Hall and Sons, 17 Queen-street, Melbourne, solicitors for the liquidator. 8265

Companies Act 1915.—J. FEWSTER JEWELLERY PTY. LTD. (in liquidation).

NOTICE is hereby given that, in pursuance of section 189 of the Companies Act 1915, a Meeting of the creditors of the above-named company will be held at the office of J. H. Wicks, accountant, 59 William-street, Melbourne, on Friday, the 28th day of October, 1927, at a quarter past Two o'clock in the afternoon.

Dated this 19th day of October, 1927.

8274

J. H. WICKS, Liquidator.

In the matter of the Companies Act 1915, and in the matter of AUTO AUCTIONS PROPRIETARY LIMITED (in voluntary liquidation).

NOTICE is hereby given that a Meeting of creditors of the above-named company will be held in the board room, Collins House, 360 Collins-street, Melbourne, on Wednesday, the 2nd day of November, 1927, at Eleven o'clock in the forenoon, pursuant to section 189 of the Companies Act 1915.

Dated at Melbourne this 21st day of October, 1927.

T. C. WALKER, Liquidator.

Collins House, 360 Collins-street, Melbourne.

Ryiah and Anderson, 70 Elizabeth-street, Melbourne, solicitors to the liquidator. 8275

Companies Act 1915.**ARDROS SHOE CO. PTY. LTD. (IN LIQUIDATION).**

A FOURTH and Final Dividend is intended to be declared in the above company which went into voluntary liquidation on the 5th April, 1927. Creditors who have not proved their debts by the 5th November, 1927, will be excluded.

Dated this 21st day of October, 1927.

F. W. SPRY, Liquidator.

Spry, Fookes, and Co., 339 Collins-street, Melbourne. 8273

MARTHA MCCREADY, DECEASED.

PURSUANT to the *Trusts Act 1915*, all persons having claims against the estate of Martha McCready, late of "Anaghmore," Oudit, in the State of Victoria, spinster, deceased (who died on the 1st day of August, 1927, and probate of whose will has been granted to Alexander McCready and Hugh McKenzie, both of Oudit aforesaid, farmers, the executors appointed by the said will), are required to send particulars thereof to the said executors on or before the 3rd day of December, 1927, after which date the said executors will distribute the assets of the said deceased, having regard only to claims of which they shall then have had notice; and they will not be liable for the assets so distributed to any person of whose claim they shall not then have had notice.

Dated this 20th day of October, 1927.

SEWELL & SEWELL, Colac, solicitors for the executors. 8248

PURSUANT to the provisions of the *Trusts Act 1915*, notice is hereby given that all persons having any claim against the estate of Raleigh Ralston McKechnie, formerly of St. Arnaud, stock and station agent, but late of "Baiana," Strathmerton, in Victoria, station manager, deceased (who died on the thirtieth day of June, 1927, and letters of administration, with the will annexed, of whose estate were granted by the Supreme Court of Victoria on the nineteenth day of September, 1927, to The Trustees, Executors, and Agency Company Limited, of 412 Collins-street, Melbourne, in Victoria), are hereby required to send in particulars, in writing, of such claim to the said company, at its above address, on or before the thirtieth day of November, 1927, after which date the said company will proceed to distribute the assets of the said deceased which shall have come to its hands amongst the persons entitled thereto, having regard only to the claims of which it shall then have had notice; and that the said company will not be liable for the assets so distributed, or any part thereof, to any person of whose claim it shall not have had notice as aforesaid.

Dated this eighteenth day of October, 1927.

WILLIAM MITCHELL, Napier-street, St. Arnaud, proctor for the said company. 8179

NOTICE TO CREDITORS.—ROBERT MURDOCH, DECEASED.

PURSUANT to the provisions of the *Trusts Act 1915*, notice is hereby given that all persons having claims against the estate of Robert Murdoch, late of Victoria-street, Eaglehawk, in the State of Victoria, coachbuilder, deceased (who died on the twenty-fifth day of June, One thousand nine hundred and twenty-seven, and probate of whose will was granted by the Supreme Court of Victoria, in its probate jurisdiction, on the tenth day of August, One thousand nine hundred and twenty-seven, to Sarah Jane Murdoch, of Victoria-street, Eaglehawk aforesaid, widow, the executrix appointed thereby), are hereby required to send in particulars, in writing, of such claims to the said executrix, at the address of her proctors, set out below, on or before the twenty-first day of November, One thousand nine hundred and twenty-seven, after which date the said executrix will proceed to distribute the assets of the said deceased which shall have come to her hands amongst the persons entitled thereto, having regard only to the claims of which she shall then have had notice. And notice is hereby further given that the said executrix will not be liable for the assets so distributed to any person of whose claim she shall not have had notice as aforesaid.

Dated this nineteenth day of October, One thousand nine hundred and twenty-seven.

TATCHELL, DUNLOP, SMALLEY, & BALMER, Eaglehawk, proctors for the said executrix. 8192

NOTICE TO CREDITORS.

PURSUANT to the provisions of the *Trusts Act 1915*, notice is hereby given that all persons having any claims against the estate of Arthur Leake, formerly of No. 1 Darracombe-avenue, East Kew, but late of Myamyn-street, Malvern, in the State of Victoria, gentleman, deceased (who died on the thirteenth day of June, One thousand nine hundred and twenty-seven, and probate of whose last will and testament was granted to Ada Bertha Leake, of Myamyn-street, Malvern aforesaid, widow, and Fitzwalter George Read, of Temple Court, Collins-street, Melbourne, in the said State, gentleman, the executrix and executor named in and appointed by the said will), are hereby required to send in particulars, in writing, of such claims to the said executrix and executor, at the office of the undersigned, on or before the first day of December, 1927. And notice is hereby given that after that day the said executrix and executor will proceed to distribute the assets of the said Arthur Leake, deceased, which shall have come to their hands or possession amongst the persons entitled thereto, having regard only to the claims of which they shall then have had notice; and they will not be liable for the assets, or any part thereof, so distributed to any person of whose claim they shall not then have had notice.

Dated this twenty-first day of October, 1927.

READ & READ, Temple Court, Collins-street, Melbourne, proctors for the said executrix and executor. 8234

PURSUANT to the *Trusts Act 1915*, notice is hereby given that all persons having claims against the estate of James Delahunty, late of Murtoa, in the State of Victoria, farmer and grazier, deceased (who died on the twenty-ninth day of June, 1926, and probate of whose will was granted, by the Supreme Court of the said State, in its probate jurisdiction, on the twenty-eighth day of July, 1926, to John Delahunty, James Delahunty, and Michael Delahunty, all of Murtoa aforesaid, farmers), are hereby required to send particulars, in writing, of such claims to the said executors, at the office of their proctor, Mr. Cyril A. Curtain, at Duncan-street, Murtoa aforesaid, hereunder mentioned, on or before the first day of January, 1928, after which date the said executors will proceed to distribute the assets of the said James Delahunty, deceased, which shall have come to their hands, amongst the persons entitled thereto, having regard only to the claims of which they shall then have had notice. And notice is further given that the said executors will not be liable for the assets so distributed, or any part thereof, to any person of whose claim they shall not have had notice as aforesaid.

Dated this twenty-first day of October, 1927.

CYRIL A. CURTAIN, LL.B., Duncan-street, Murtoa, proctor for the executors. 8194

HENRY HESTER, DECEASED.

PURSUANT to the *Trusts Act 1915*, all persons having claims against the estate of Henry Hester, late of Beec, in the State of Victoria, dairyman, deceased (who died on the 25th day of July, 1927, and probate of whose will has been granted to Herbert John Hester, of Station-street, Korumburra, in the said State, engine-driver, one of the executors appointed by the said will), are required to send particulars thereof to the said Herbert John Hester on or before the 3rd day of December, 1927, after which date he will distribute the assets of the said deceased, having regard only to the claims of which he shall then have had notice; and he will not be liable for the assets so distributed to any person of whose claim he shall not then have had notice.

Dated this 20th day of October, 1927.

SEWELL & SEWELL, Colac, solicitors for the executor. 8249

PURSUANT to the *Trusts Act 1915*, notice is hereby given that all persons having claims against the estate of Mary Caroline Hooper, late of 15 Labassa-grove, Caulfield, in the State of Victoria, married woman, deceased (who died on the eleventh day of September, 1927, and probate of whose will was granted, by the Supreme Court of the said State, in its probate jurisdiction, on the twelfth day of October, 1927, to The Equity Trustees, Executors, and Agency Company Limited, of 85 Queen-street, Melbourne, in the said State), are hereby required to send particulars, in writing, of such claims to the said The Equity Trustees, Executors, and Agency Company Limited, at its above-mentioned address on or before the ninth day of December, 1927, after which date the said The Equity Trustees, Executors, and Agency Company Limited will proceed to distribute the assets of the said Mary Caroline Hooper, deceased, which have come to its hands, amongst the persons entitled thereto, having regard only to the claims of which it shall then have had notice. And notice is hereby further given that the said The Equity Trustees, Executors, and Agency Company Limited will not be liable for the assets so distributed, or any part thereof, to any person of whose claim it shall not have had notice as aforesaid.

Dated the 19th day of October, 1927.

PHILLIPS, FOX, & MASEL, 440 Chancery-lane, Melbourne, proctors for the said The Equity Trustees, Executors, and Agency Company Limited. 8195

STATUTORY NOTICE TO CREDITORS.—RE JOHN MARFELL, DECEASED.

PURSUANT to the provisions of the *Trusts Act 1915*, notice is hereby given that all persons having claims against the estate of John Marfell, late of Nelson-street, Warrnambool, in the State of Victoria, produce merchant, deceased (who died on the fifth day of June, 1927, and probate of whose last will was granted by the Supreme Court of Victoria, in its probate jurisdiction, on the eleventh day of October, 1927, to The National Trustees, Executors, and Agency Company of Australasia Limited, of 113 Queen-street, Melbourne, in the said State, and William Leslie Marfell, of Merri-street, Warrnambool aforesaid, secretary, the executors named in and appointed by the said will), are hereby required to send in particulars, in writing, of such claims to the said executors, in the care of the said company, on or before the nineteenth day of November, 1927. And notice is hereby further given that after that date the said executors will proceed to distribute the assets of the said John Marfell, deceased, which shall have come into its and his hands or possession amongst the persons entitled thereto, having regard only to the claims of which the said executors shall then have had notice; and the said executors shall not be liable for the assets, or any part thereof, so distributed to any person of whose claim it shall then not have had notice.

Dated this eighteenth day of October, 1927.

MACKAY & TAYLOR, Kepler-street, Warrnambool, proctors for the said executors. 8255

NOTICE TO CREDITORS.—ANNIE ARMSTRONG, DECEASED.

PURSUANT to the provisions of the *Trusts Act 1915*, notice is hereby given that all persons having claims against the estate of Annie Armstrong, formerly of Chaucer-street, Moonee Ponds, but late of 22 Stanley-street, Northcote South, in the State of Victoria, spinster, deceased (who died on the fourteenth day of July, 1927, and probate of whose will was granted by the Supreme Court of the said State, in its probate jurisdiction, on the nineteenth day of October, 1927, to Andrew McGregor Louie, of 136 and 138 Queen-street, Melbourne, in the said State, solicitor, the sole executor named in and appointed by the said will), are hereby required to send particulars, in writing, of such claims to the said executor, care of the undersigned, Messieurs Maddock, Jamieson, and Lonie, proctors for the said executor, on or before the twenty-sixth day of November, 1927, after which date the said executor will proceed to distribute the assets of the said deceased amongst the persons entitled thereto, having regard only to the claims of which he shall then have had notice. And notice is hereby further given that the said executor will not be liable for the assets, or any part thereof, so distributed to any person of whose claim he shall not then have had notice.

Dated the 26th day of October, 1927.

MADDOCK, JAMIESON, & LONIE, of 136 and 138 Queen-street, Melbourne, proctors for the said executor. 8241

NOTICE TO CREDITORS.—RE CHARLES WILLIAM HODDER, DECEASED.

PURSUANT to the provisions of the *Trusts Act 1915*, notice is hereby given that all persons having any claims against the estate of Charles William Hodder, late of Skene-street, Stawell, in the State of Victoria, grazier, formerly draper, deceased (who died on the twenty-fifth day of June, 1927, and probate of whose will was granted by the Supreme Court of Victoria, in its probate jurisdiction, on the third day of October, 1927, to The Ballarat Trustees, Executors, & Agency Company Limited, of 101 Lydiard-street, Ballarat, in the said State,

and Eleanor Hodder, of Stawell, in the said State, widow), are requested to send particulars, in writing, of such claims to the executors, care of The Ballarat Trustees, Executors, & Agency Company Limited, at its said address, on or before the twenty-sixth day of November, 1927. And notice is hereby given that after that day the said executors will proceed to distribute the assets of the said Charles William Hodder, deceased, which shall have come to their hands or possession amongst the persons entitled thereto, having regard only to the claims of which they shall have had notice; and the said executors will not be liable for the assets, or any part thereof, so distributed to any person of whose claim they shall not have had notice.

Dated this twentieth day of October, 1927.

J. ALLAN ANDERSON, & CO., Stawell; and 97 Queen-street, Melbourne, proctors for the executors. 8168

NOTICE TO CREDITORS.—ELIZABETH WILDMAN, DECEASED.

PURSUANT to the provisions of the *Trusts Act 1915*, notice is hereby given that all persons having claims against the estate of Elizabeth Wildman, late of 40 Grandison-street, Moonee Ponds, in the State of Victoria, spinster, deceased (who died on the seventeenth day of September, 1927, and probate of whose will was granted by the Supreme Court of the said State, in its probate jurisdiction, on the seventeenth day of October, 1927, to Henry William Mercer Little, of 19 James-street, Northcote, in the said State, retired civil servant, the sole executor named in and appointed by the said will), are hereby required to send particulars, in writing, of such claims to the said executor, care of the undersigned, Messieurs Maddock, Jamieson, and Lonie, proctors for the said executor, on or before the twenty-sixth day of November, 1927, after which date the said executor will proceed to distribute the assets of the said deceased amongst the persons entitled thereto, having regard only to the claims of which he shall then have had notice. And notice is hereby further given that the said executor will not be liable for the assets, or any part thereof, so distributed to any person of whose claim he shall not then have had notice.

Dated the 26th day of October, 1927.

MADDOCK, JAMIESON, & LONIE, of 136 and 138 Queen-street, Melbourne, proctors for the said executor. 8242

PURSUANT to the provisions of the *Trusts Act 1915*, notice is hereby given that all persons having claims against the estate of Archibald McKeown (also known as Archibald McEwan), late of Heskett, in the State of Victoria, farmer, deceased (who died on the twelfth day of August, 1927, and letters of administration with the will annexed of whose estate were granted by the Supreme Court of Victoria, in its probate jurisdiction, on the nineteenth day of October, 1927, to The Trustees Executors and Agency Company Limited, of No. 412 Collins-street, Melbourne, in the said State, the said company being authorized to obtain such grant of letters of administration with the will annexed by Richard McKeown, of Heskett, aforesaid, farmer, the sole executor named in and appointed by the said will), are hereby requested to send particulars in writing of such claims to the said company, at its above-mentioned address, on or before the 28th day of November, 1927. And notice is hereby given that after that date the said executor will proceed to distribute the assets of the said Archibald McKeown, deceased, which shall have come to its hands or possession, among the persons entitled thereto, having regard only to the claims of which the said executor shall then have had notice; and the said executor will not be liable for the assets so distributed to any person of whose claim the said executor shall not then have had notice.

Dated this 20th day of October, 1927.

UGDALE, CREBER, & SIMMONS, Chancery House, 485 Bourke-street, Melbourne, proctors for the said company. 8246

PURSUANT to the *Trusts Act 1915*, notice is hereby given that all persons having claims against the estate of Sarah Reid, late of Sulky Gully, near Ballarat, in the State of Victoria, spinster, deceased (who died on the 15th day of February, 1927, and letters of administration, with the will annexed, of whose estate were granted, on the 9th day of September, 1927, to Arthur Hereward Nevett, of 11 Lydiard-street, Ballarat aforesaid, solicitor, the duly appointed attorney of Jennie McClelland, of Station House, Dunmurry, Belfast, Ireland, the sole executrix named in and appointed by the said will), are hereby required to send particulars, in writing, of such claims to the said administrator, at the address set out below, on or before the 10th day of December next, after which date the said administrator will proceed to distribute the assets of the said Sarah Reid, deceased, amongst the persons entitled thereto, having regard only to the claims of which he shall then have had notice, and will not be liable for the assets so distributed, or any part thereof, to any person of whose claim he shall not then have had notice.

Dated this 22nd day of October, 1927.

NEVETT & NEVETT, No. 11 Lydiard-street, Ballarat, proctors for the said administrator. 8202

CREDITORS' NOTICE.—AUGUSTE ALDER, DECEASED:

PURSUANT to the *Trusts Act* 1915, all persons having any claim against the estate of Auguste Alder, late of 34 Campbell-street, Coburg, in the State of Victoria, married woman, deceased, intestate (who died on the 29th day of July, 1927), are hereby required to forward particulars thereof, in writing, addressed to The Equity Trustees, Executors, and Agency Company Limited, of 85 Queen-street, Melbourne, in the said State, the administrator, to whom letters of administration of the estate of the above-named deceased were granted by the Supreme Court of Victoria, in its probate jurisdiction, on the 12th day of October, 1927, on or before the 30th day of November, 1927, after which date the said administrator will proceed to a distribution of the assets of the said Auguste Alder, deceased, which shall have come to its care or possession amongst the persons entitled thereto, having regard only to those claims of which it shall then have had notice; and the said administrator will not be liable for assets, or any part thereof, so distributed to any person of whose claim it shall not then have had notice.

Dated this 18th day of October, 1927.

J. M. SHANNON & SON, of 114 Elizabeth-street, Melbourne.
proctors for the administrator. 8187

NOTICE TO CREDITORS.—SARAH CLOTZ, DECEASED.

PURSUANT to the provisions of the *Trusts Act* 1915, notice is hereby given that all persons having claims against the estate of Sarah Clotz, formerly of 106, but late of 228 Raglan-street, South Preston, in the State of Victoria, widow, deceased (who died on the twenty-fifth day of August, 1927, and probate of whose will was granted, by the Supreme Court of the said State, in its probate jurisdiction, on the seventeenth day of October, 1927, to Louis Clotz, of 228 Raglan-street, South Preston aforesaid, small goodsman, and Norman Harry Clotz, of Keon-street, Thornbury, in the said State, small goodsman, the executors named in and appointed by the said will), are hereby required to send particulars, in writing, of such claims to the said executors, care of the undersigned, Messieurs Maddock, Jamieson, and Lonie, proctors for the said executors, on or before the twenty-sixth day of November, 1927, after which date the said executors will proceed to distribute the assets of the said deceased amongst the persons entitled thereto, having regard only to the claims of which they shall then have had notice. And notice is hereby further given that the said executors will not be liable for the assets, or any part thereof, so distributed to any person of whose claim they shall not then have had notice.

Dated the 26th day of October, 1927.

MADDOCK, JAMIESON, & LONIE, of 136 and 138 Queen-street, Melbourne, proctors for the said executors. 8243

RE RICHARD HENRY MOORE, DECEASED.

ALL persons having claims against the estate of Richard Henry Moore, late of Trafalgar, retired farmer, deceased, are required to send particulars to the undersigned proctors for the executrix, Jane Martha Gray Moore, of Trafalgar, widow, on or before the thirtieth day of November, 1927, after which date the said executrix will proceed to distribute the assets amongst the persons entitled thereto; and will not be liable for assets so distributed to any person of whose claim she shall not have had notice.

Dated this twenty-fourth day of October, 1927.

GRAY & FRIEND, proctors, Warragul. 8244

NOTICE TO CREDITORS.

PURSUANT to the *Trusts Act* 1915, notice is hereby given that all persons having claims against the estate of Leighton Lindsay Samuel Simpson, formerly of Temora, in the State of New South Wales, bookkeeper, but late of 19 Ward-avenue, Caulfield, in the State of Victoria, station supplier, deceased (who died on the twenty-third day of July, 1927, and probate of whose will was on the seventh day of October, 1927, granted to The Ballarat Trustees Executors and Agency Company Limited, of 101 Lydiard-street, Ballarat, in the State of Victoria, the executor named therein), are hereby required to send particulars, in writing, of all such claims to the said company, on or before the second day of December, 1927. And notice is hereby given that after such date the said company will proceed to distribute the assets of the said Leighton Lindsay Samuel Simpson, deceased, which shall have come to its hands among the persons entitled thereto, having regard only to the claims of which it shall then have had notice. And notice is hereby further given that the said company will not be liable for the assets so distributed, or any part thereof, to any person of whose claim it shall not have had notice as aforesaid.

Dated this nineteenth day of October, 1927.

PEARSON, EGGINGTON, & LEGGATT, of 440 Little-Collins-street, Melbourne, proctors for the said company. 8253

RE MARY TANNOCK VICKERMAN, DECEASED.

ALL persons having claims against the estate of Mary Tannock Vickerman, late of Neerim, widow, deceased, are required to send particulars to the undersigned proctors for the executors, Edward Henry Vickerman, of Neerim, farmer, and Francis Charles Vickerman, of Narracoorte, in South Australia, Presbyterian clergyman, on or before the thirtieth day of November, 1927, after which date the said executors will proceed to distribute the assets amongst the persons entitled thereto; and will not be liable for the assets so distributed to any person of whose claim they shall not have had notice.

Dated this twenty-fourth day of October, 1927.

GRAY & FRIEND, proctors, Warragul. 8245

PURSUANT to the *Trusts Act* 1915, notice is hereby given that all persons having claims against the estate of Harry Robert Lyde, late of Gordon Brook, near Aramac, in the State of Queensland, grazier, deceased (who died on the twenty-fifth day of May, 1926, and reseat of probate of whose will was granted by the Supreme Court of Victoria, on the seventeenth day of October, 1927, to The Union Trustee Company of Australia Limited, of 333 Collins-street, Melbourne), are hereby required to send particulars, in writing, of such claims to the said company, at its address above appearing, on or before the twenty-sixth day of November, 1927, after which date the said company will proceed to distribute the assets of the said Harry Robert Lyde, deceased, which shall have come to its hands amongst the persons entitled thereto, having regard only to the claims of which it shall then have had notice. And notice is hereby further given that the said company will not be liable for the assets so distributed, or any part thereof, to any person of whose claim it shall not have had notice as aforesaid.

Dated this eighteenth day of October, 1927.

BLAKE & RIGGALL, 120 William-street, Melbourne, proctors for the said executor. 8259

PURSUANT to section 31 of the *Trusts Act* 1915, notice is hereby given that all creditors and other persons having any claims or demands against the estate of Roderick McNeill, formerly of Hamilton, in the State of Victoria, but late of Moama, in the State of New South Wales, grazier, deceased (who died on the thirteenth day of May, 1927, and probate of whose will was granted by the Supreme Court of the said State of Victoria, in its probate jurisdiction, to The Union Trustee Company of Australia Limited, of No. 333 Collins-street, Melbourne, in the State of Victoria), are requested to send particulars of such claims and demands, addressed to the said The Union Trustee Company of Australia Limited, on or before the first day of December, 1927, after which date the said executor will distribute the assets of the said deceased amongst the persons entitled thereto, having regard only to the claims and demands of which notice shall have been given to the said executor; and the said executor will not be liable for the assets, or any part thereof, so distributed to any person of whose claim notice shall not have been given as aforesaid at the time of such distribution.

Dated the 15th day of October, 1927.

WESTACOTT & LORD, solicitors, Corio Chambers, Hamilton. 8193

In the Supreme Court of the State of Victoria.—*Fi. Fa.*

NOTICE is hereby given that, under and by virtue of certain process issued out of the Supreme Court of the State of Victoria, and directed to the Sheriff, requiring him to levy certain moneys of the real and personal estate of Lionel Lewis, of 4 The Avenue, Windsor, clerk, the said Sheriff will, on Monday, the 28th day of November, 1927, at the hour of Eleven o'clock in the forenoon, cause to be sold at the Police Station, 47 Blenheim-street, Balaclava (unless the said process shall have been previously satisfied or the said Sheriff be otherwise stayed):—

All the right, title, estate and interest (if any) of the said Lionel Lewis in and to a contract of sale, in writing, dated the 29th day of May, 1924, and made between Alfred Millar Ford, of 4 The Avenue, East St. Kilda, surgeon, by his agents, C. J. and T. Ham Proprietary Limited and Lionel Lewis, of No. 19 Dalgety-street, St. Kilda, certified managing clerk, over all that piece of land being lot 35 on plan of subdivision No. 1833, lodged in the Office of Titles, and being part of Crown portion 219, at Balaclava, Parish of Prahran, County of Bourke, having a frontage of 50 feet to the north side of The Avenue by a depth of 127 feet 9 inches, or thereabouts, together with all and singular the messuages and tenements now erected thereon, and being the land more particularly described in certificate of title, volume 2316, folio 463133, standing in the register-book in the name of Alfred Millar Ford, of Pearson-grove, Caulfield.

N.B.—Terms: Cash. No cheques taken.

Dated at Melbourne this 25th day of October, 1927.

8255

THOMAS WOOD, Sheriff's Officer.

MINING NOTICES.

SILVER MOUNTAIN SILVER LEAD AND ZINC LIMITED.

NOTICE is hereby given that the Annual General Meeting of the above-named company, which was advertised to be held on Tuesday, 25th October, 1927, will be held in the company's office (eighth floor, room 26), Temple Court, 422 Collins-street, Melbourne, on Tuesday, 8th November, 1927, at half-past Two o'clock in the afternoon.

BUSINESS:

To receive, consider, and, if thought fit, adopt the yearly statement and the reports of the directors and auditors.

Election of directors. (The retiring directors, Messrs. O. W. Parkinson, A. H. Johnston, R. W. Kennedy, and C. E. Smith, being eligible, offer themselves for re-election.)

Election of auditors. (The retiring auditors, Messrs. Fitzgerald and Tompkins, being eligible, offer themselves for re-election.)

Any other business that may legally be brought forward.

By order of the Directors,

P. MARTIN, Legal Manager.

Temple Court, 422 Collins-street, Melbourne, 18th October, 1927. 8254

BELL'S HILL TIN MINING COMPANY NO LIABILITY.

NOTICE is hereby given that a Call (the 2nd) of Threepence (3d.) per share has been made on all contributing shares in the company, due and payable on the 9th November, 1927, at the registered office of the company, Temple Court, 422 Collins-street, Melbourne.

By order of the Board,

P. MARTIN, Manager.

8238

SOUTH AUSTRALIAN OIL WELLS CO. NO LIABILITY.

A CALL (the 41st) of Sixpence (6d.) per share (making the shares 13s. 3d. paid up) has been made on the contributing shares of the above-named company, due and payable at the registered office, Broken Hill Chambers, 31 Queen-street, Melbourne, on Wednesday, the 9th November, 1927.

ALEX. GORDON, Manager.

31 Queen-street, Melbourne.

8263

TONGKAH COMPOUND NO LIABILITY.

NOTICE is hereby given that all shares forfeited for non-payment of the 10th (July, 1927) Call of One shilling per share, and previous Calls, will be absolutely sold by public auction, at the Stock Exchange Hall, Little Collins-street, Melbourne, on Saturday, 5th November, 1927, at half-past Eleven a.m., unless the said calls be previously paid.

By order of the Board,

E. J. KENNEDY, Manager.

8266

BUX TIN MINING SYNDICATE NO LIABILITY.

NOTICE is hereby given that all shares on which the 14th Call of Ten shillings per share, and previous Calls, remain unpaid will be sold by public auction, at the Stock Exchange Hall, Chancery-lane, Melbourne, on Saturday, 5th November, 1927, at Eleven a.m., unless previously redeemed.

M. I. MURCHIE, Manager.

Bank House, Bank-place, Melbourne.

8267

INSOLVENCY NOTICES

The Insolvency Acts.—In the Court of Insolvency.—In the matter of JOHN WILLIAM DOCKERY, of 37 Margaret-street, Moonee Ponds, and Glen-street, Essendon, contractor, whose estate was assigned to me on the 8th day of November, 1926.

A FIRST Dividend is intended to be declared. Creditors who have not proved their debts by the 5th day of November, 1927, will be excluded.

Dated this 20th day of October, 1927.

EDWARD W. SMAIL, F.C.P.A., public accountant and registered trustee, Broken Hill Chambers, 31 Queen-street, Melbourne. 8271

The Insolvency Act.—In the Court of Insolvency, Western District.

A FIRST Dividend is intended to be declared in the matter of W. J. Hay, of Donald, whose estate was sequestrated on the 19th day of August, 1927. Creditors who have not proved their debts by the 11th day of November, 1927, will be excluded.

Dated this 22nd day of October, 1927.

K. C. C. WOOTTON, c/o Wootton and Sons, public accountants, &c., 20 Queen-street, Melbourne. 8277

The Insolvency Acts.—In the Court of Insolvency, Midland District, at Maryborough.

A FIRST and Final Dividend is intended to be declared in the matter of Robert Hawkins Hlubach, of Eddington, in the State of Victoria, poultry farmer, whose estate was sequestrated on the 12th November, 1926. Creditors who have not proved their debts by the 5th November, 1927, will be excluded.

Dated at Castlemaine this 21st day of October, 1927.

8174

GEO. D. McLEAN, Assignee, Castlemaine.

The Insolvency Acts.—In the Court of Insolvency, Central District of Melbourne.—In the matter of LEONARD SHORT, of Arthur-street, Oakleigh, in the State of Victoria, cartage contractor.

A FIRST and Final Dividend is intended to be declared in the matter of the above-named, whose estate was sequestrated on the 30th August, 1927. Creditors who have not proved their debts by the 3rd day of November, 1927, will be excluded.

Dated the 18th day of October, 1927.

J. V. M. WOOD, Assignee.

J. V. M. Wood and Co., incorporated accountants and auditors, insolvency experts, and private composition advisors, 438 Bourke-street, Melbourne. Central 7324. 8285

The Insolvency Acts.—In the Court of Insolvency, Western District, at Warracknabeal.

A FIRST and Final Dividend is intended to be declared in the matter of Minnie Jane Gent, of Rainbow, fruiterer, whose estate was sequestrated on the 14th day of April, 1927. Creditors who have not proved their debts by the 11th day of November, 1927, will be excluded.

Dated this 22nd day of October, 1927.

8247

G. PHILLIPS, Assignee.

The Insolvency Acts.—In the Court of Insolvency, Central District.

A FIRST and Final Dividend is intended to be declared in the matter of Francis William Webster, of 157 Union-road, Ascot Vale, in the State of Victoria, draper, whose estate was assigned on the 13th day of April, 1927. Creditors who have not proved their debts by the 7th day of November, 1927, will be excluded.

G. M. FOSBERY, Trustee.

G. M. Fosbery, incorporated accountant and registered trustee, 60 Queen-street, Melbourne. Telephone 2435. 8250

The Insolvency Acts.—In the Court of Insolvency.

IN the matter of Daisy Ellen Leighton, of 182 Collins-street, Melbourne, costumiere, trading as Madame Parfaite, whose estate was assigned to me on the 5th day of July, 1927, a First and Final Dividend is intended to be declared. Creditors who have not proved their debts by the 5th day of November, 1927, will be excluded.

Dated this 20th day of October, 1927.

EDWARD W. SMAIL, F.C.P.A., Public Accountant and Registered Trustee, Broken Hill Chambers, 31 Queen-street, Melbourne. 8270

The Insolvency Act 1915.—In the matter of GEORGE FREDERICK THURGOOD, of A.P.A. Buildings, Elizabeth-street, Melbourne, in the State of Victoria, knitting manufacturer.

NOTICE is hereby given that it is intended to declare a Second Dividend herein. Creditors who have not proved their debts on or before the 9th November, 1927, will be excluded.

Dated at Melbourne this 25th day of October, 1927.

PERCY J. KENT, F.C.P.A., official assignee, registered trustee, 60 Queen-street, Melbourne. 8227

The Insolvency Act 1915.—In the matter of WILLIAM ELLIOTT WELSH, of Edenhope, storekeeper, whose estate was assigned on 6th September, 1926.

A SECOND and Final Dividend is intended to be declared in the above matter. Creditors who have not proved their claims by the 9th November, 1927, will be excluded.

A. H. OUTHWAITE, 422 Chancery-lane, Melbourne, trustee. 8228

The Insolvency Act 1915.

A THIRD and Final Dividend is intended to be declared in the matter of Alexander C. Macfarlane, George P. Stevens, and George M. Isaacs, trading as Sim Shoe Company, of Fitzroy-street, Fitzroy, shoe manufacturers, whose estate was assigned on the 23rd day of December, 1926. Creditors who have not proved their debts by the 10th day of November, 1927, will be excluded from dividend.

Dated this 25th day of October, 1927.

F. W. SPRY, Trustee.

Spry, Fookes, and Co., 339 Collins-street, Melbourne. 8272

The Insolvency Act 1915.

TAKE notice that I, Cecil Bede Cantwell, residing at 588 Burke-road, Cumberwell, in the State of Victoria, and carrying on business at Temple Court, 422 Collins-street, Melbourne, in the said State, public accountant, intend to apply to the Court of Insolvency, at Melbourne, on the fifteenth day of November, One thousand nine hundred and twenty-seven, at the hour of half-past Ten o'clock in the forenoon, to be registered as qualified to be appointed to the office of trustee, under the *Insolvency Act 1915*, pursuant to section 74 of the *Insolvency Act 1915*.

Dated the twenty-first day of October, One thousand nine hundred and twenty-seven.

STEWART & DIMELLOW, 94 Queen-street, Melbourne, solicitors for the above-named applicant.

NOTE.—Any person may, without notice, oppose the said application. 8172

In the Court of Insolvency, Central District, Melbourne,—In the matter of HECTOR McDONALD SKINNER, of 109 Wright-street, Middle Park, in the State of Victoria, insurance agent and insolvent.

THE above-named Hector McDonald Skinner intends to apply to the Court of Insolvency at Melbourne, on the eighteenth day of November, One thousand nine hundred and twenty-seven, at the hour of half-past Ten o'clock in the forenoon for a certificate of discharge pursuant to the provisions of the *Insolvency Act 1915*, and for a dispensation from the conditions mentioned in section 233 of the said Act.

Dated the 25th day of October, 1927.

O'DONOHUE & BREW, solicitors for the above-named insolvent. 8278

The Insolvency Act 1915.

NOTICE TO CREDITORS.

NOTICE is hereby given that William Charles Jewell, of Murray-street, Colac, trading as W. C. Jewell & Sons, Victoria Garage, has by deed dated 11th October, 1927, assigned his estate, property, and effects, whatsoever and wheresoever, to the undersigned, James Wallace Ross, of 34 Queen-street, Melbourne, public accountant and official assignee in insolvency, in trust for the realization or otherwise for the benefit of all his creditors as in the deed provided. All persons having claims against the said estate are hereby required to forward same and particulars thereof, accompanied by a sworn affidavit in proof of debt, to the undersigned, on or before the 18th day of November, 1927, after which date the trustee will distribute the trust funds among those persons only of whose claims notice shall have been given.

J. WALLACE ROSS, A.I.C.A., Trustee.
Wilson, Ross and Company, Public Accountants and Auditors, 34 Queen-street, Melbourne. 8276

NOTICE TO CREDITORS.

NOTICE is hereby given that William Thomas Andrew, of 373 Burnley-street, Burnley, in the State of Victoria, mercer, has by deed dated the 8th September, 1927, conveyed and assigned all his estate, property, and effects whatsoever and wheresoever to Godfrey Montague Fosbery, of 60 Queen-street, Melbourne, public accountant, upon trust for realization and otherwise for the benefit of the creditors of the said William Thomas Andrew, as in the said deed mentioned. All persons having any claims against the estate are hereby requested to send the same, and particulars thereof, accompanied by a sworn proof of debt, to the said Godfrey Montague Fosbery, on or before the 7th day of November, 1927, after which date the trustee will distribute the trust funds amongst those persons only of whose claims notice shall have been given.

Dated this 21st day of October, 1927.

G. M. FOSBERY, Trustee.

G. M. Fosbery, incorporated accountant and registered trustee, 60 Queen-street, Melbourne. Telephone 2435. 8251

NOTICE TO CREDITORS.

NOTICE is hereby given that John Birch, of 231 Union-road, Ascot Vale, in the State of Victoria, tailor, has by deed dated the 17th August, 1927, conveyed and assigned all his estate, property, and effects whatsoever and wheresoever to Godfrey Montague Fosbery, of 60 Queen-street, Melbourne, public accountant, upon trust for realization and otherwise for the benefit of the creditors of the said John Birch as in the said deed mentioned. All persons having any claims against the estate are hereby requested to send the same, and particulars thereof, accompanied by a sworn proof of debt, to the said Godfrey Montague Fosbery, on or before the 7th day of November, 1927, after which date the trustee will distribute the trust funds amongst those persons only of whose claims notice shall have been given.

Dated this 21st day of October, 1927.

G. M. FOSBERY, Trustee.

G. M. Fosbery, incorporated accountant and registered trustee, 60 Queen-street, Melbourne. Telephone 2435. 8252

IMPOUNDINGS.

BEAUFORT.—Impounded at Beaufort.

1 red and white cow, back notch near ear, shamrock off rump;
young calf at foot
1 roan heifer calf
1 red heifer calf
1 Jersey heifer calf

If not claimed and expenses paid, to be sold on 19th November, 1927.

H. NORMAN,

Poundkeeper.

BIRREGURRA.—Impounded at Birregurra, 8th October, 1927, by F. Phillips, Deep Dene, for trespass on his property.

1 black mare, hind feet white, like JL near shoulder
1 bay mare, draught, blaze, white heels, no visible brand
1 bay mare, no visible brand
1 black gelding, no visible brand.

On 10th October, 1927, by Herdsman, for trespass on the roads.

1 red and white heifer, no visible brand

If not claimed and expenses paid, to be sold on 4th November, 1927.

P. HICKEY,

Poundkeeper.

8199—9/4

BOORT.—Impounded at Boort.

1 strawberry heifer, no visible brand
1 red heifer, no visible brand

If not claimed and expenses paid, to be sold on 16th November, 1927.

W. YOLE,

Poundkeeper.

8293—4/8

BRANXHOLME.—Impounded at Branhholme, by Ranger.

1 grey gelding, like bar over M

If not claimed and expenses paid, to be sold on 19th November, 1927.

A. McFARLANE,

Poundkeeper.

8220—4/

BRAYBROOK.—Impounded at Braybrook Shire Pound.

1 bay gelding, spring-cart sort, star, JC near shoulder
1 bay gelding, half clipped, JP near shoulder
1 bay mare, half clipped, like small diamond with tail near shoulder
1 black pony, scar on loins

If not claimed and expenses paid, to be sold on 2nd November, 1927.

J. CRADDOCK,

Poundkeeper.

8198—6/8

BBROADFORD.—Impounded at Broadford.

1 grey horse, aged, brand indistinct, like JT conjoined, collar-marked

If not claimed and expenses paid, to be sold on 16th November, 1927.

N. B. ROSS,

Poundkeeper.

8279—4/8

BRUTHEN.—Impounded at Bruthen.

1 red and white bull, no visible brand
1 Jersey heifer, like K off rump
1 light-red steer, no visible brand.
1 yellow cow with white patches, springing, notch out bottom side off ear

If not claimed and expenses paid, to be sold on 18th November, 1927.

J. H. DONELLY,

Poundkeeper.

8210—6/8

CCAMPBELLFIELD.—Impounded at Campbellfield.

1 bay mare, about 15 hands, white face, hogged mane, like JHD (conjoined) near shoulder and like 6 over 2 near hind quarter
1 bay horse, about 15 hands, hogged mane, been clipped
1 brown pony mare, about 12 hands, star, like an anchor near shoulder
1 brown pony mare, about 14.2, star, been clipped

If not claimed and expenses paid, to be sold on 17th November, 1927.

A. OLIVER,

Poundkeeper.

8223—8/

CARLSRUHE.—Impounded at Carlsruhe, 18th October, 1927, by A. Ward, Shire Inspector.
1 brown horse, no visible brand

If not claimed and expenses paid, to be sold on 14th November, 1927.

8225—4/8 H. F. WALSH,
Poundkeeper.

COBRAM.—Impounded at Cobram, by C. Atkins.

1 brown gelding, light, white on off front and hind fetlocks, star on forehead, like R near shoulder

If not claimed and expenses paid, to be sold on 18th November, 1927.

8217—4/8 L. G. HAMILTON,
Poundkeeper.

COBURG.—Impounded at Coburg.

1 yellow and white cow, horns turned in, no visible brand
1 Jersey cow, piece out of ear, like IETR on ribs
1 bay gelding, star, hogged mane, hind fetlocks white, no visible brand
1 light-bay mare, star, thick set, shod, no visible brand

If not claimed and expenses paid, to be sold on 26th November, 1927.

8286—6/8 D. JENKINS,
Poundkeeper.

COLAC.—Impounded at Colac Shire Pound, by F. Sharp, from Colac West.

1 red heifer, quarter out near ear, like V off rump; calf at foot
1 strawberry heifer, slit and slice off ear, like V off rump; calf at foot

By F. Sharp, from Dreeite Fresh Water Lake, Ondit.
1 black pony, hame near foreleg, star and snip, blotch brand
1 bay draught gelding, white face, hind feet white, no visible brand
1 blue-roan pony gelding, no visible brand
1 bay pony mare, star, little white hind feet, old badge 4521, like F near shoulder
1 chestnut mare, hind and off fore feet white, stripe, no visible brand
1 black mare, hind and off fore feet white, star and snip, no visible brand
1 bay gelding, star and snip, hind feet white, no visible brand
1 black mare, shod all round, like V near shoulder
1 bay pony mare, no visible brand
1 black gelding, hind feet white, no visible brand
1 grey gelding, like H off shoulder
1 bay gelding, near hind foot white, white stripe, like WE near shoulder
1 brown gelding, star, like H near shoulder
1 bay pony mare, white snip, like RM near shoulder
1 black gelding, big hook, no visible brand
1 bay mare, star, no visible brand
1 bay mare, star, like M3 near shoulder

If not claimed and expenses paid, to be sold on 10th November, 1927.

8224—21/4 C. DOWLING,
Poundkeeper.

CRESSY.—Impounded at Cressy, 12th October, 1927, by C. T. Nelson, for J. Calvert, trespassing on Weering Station.

1 yellow bull, notch out front off ear, no visible brand
On 19th October, 1927, by F. Sharp, Herdsman, from Cundare.
1 bay pony gelding, no visible brand
1 black pony mare, no visible brand
1 brown pony mare, like F near shoulder
1 brown mare, star, no visible brand
1 black pony mare, shod, like E (sideways) near shoulder
1 bay mare, white face, no visible brand
1 brown gelding, star, small stripe, no visible brand
1 brown gelding, star, no visible brand
1 bay mare, delivery sort, star, no visible brand
1 creamy pony gelding, black mane and tail, no visible brand

If not claimed and expenses paid, to be sold on 18th November, 1927.

8175, 8215—12/8 G. MURRAY,
Poundkeeper.

CRESWICK.—Impounded at Shire Pound, by the Ranger.

1 brindle heifer, H (sideways) off rump
1 red and white heifer, split off ear, TP off rump
1 black heifer, H (sideways) off rump
1 black cow, cut near ear, H off rump
1 red and white heifer, H (sideways) off rump
1 red and white heifer, cut off ear, no visible brand
1 red and white heifer, cut off ear, like TP off rump
1 red and white heifer, TP off rump
1 red and white heifer, no visible brand
1 black cow, broken horn, H (sideways) off rump
1 black heifer, cut off ear, no visible brand
1 red heifer, cut near ear, S off rump
1 yellow heifer, no visible brand
1 brown and white heifer, no visible brand
1 red heifer, H off rump
1 roan heifer, H (sideways) off rump
1 strawberry heifer calf, like TP off rump
1 black heifer calf, like TP off rump

If not claimed and expenses paid, to be sold on 10th November, 1927.

8186—15/4 W. J. BALFOUR,
Poundkeeper.

DONALD.—Impounded at Donald, 17th October, 1927, by James Reseigh, Rich Avon.

2 grey draught mares, aged.
1 black draught gelding, aged, off hind foot white, no visible brand

If not claimed and expenses paid, to be sold on 19th November, 1927.

8201—6/ W. WILLEY,
Poundkeeper.

DOOKIE.—Impounded at Dookie.

1 red and white heifer calf, no visible brand
1 brindle heifer, no visible brand
1 chestnut mare, light, star, no visible brand
1 bay mare, light, aged, star, no visible brand
1 chestnut mare, light, aged

If not claimed and expenses paid, to be sold on 4th November, 1927.

8178—6/8 J. O'SHEA,
Poundkeeper.

ELTHAM.—Impounded at Eltham Shire Pound, by Ranger.

1 black horse, hind fetlocks white, saddle mark, no visible brand
1 black medium draught horse, white face, hind feet white, AN near shoulder
1 chestnut pony mare, shod, no visible brand
1 chestnut draught horse, half clipped, half-circle over AM (A sideways) near shoulder

If not claimed and expenses paid, to be sold on 16th November, 1927.

8284—8/ W. J. WALSH,
Poundkeeper.

FERNTREE GULLY.—Impounded at Ferntree Gully by Shire Ranger.

1 bay mare, aged, star, snip, off hind white, no visible brand
1 brown pony gelding, black points, branded W off shoulder

If not claimed and expenses paid, to be sold on 17th November, 1927.

8280—5/4 J. MASON,
Poundkeeper.

KERANG.—Impounded at Kerang.

1. Tall dark-brown mare, hack, like W left shoulder
2. Bay gelding, aged, hack, white on nose and forehead, left hind foot white, blotch brand left shoulder
3. Chestnut gelding, tall, hack, unbroken, small white on forehead, no visible brand
4. Dull-bay gelding, aged, hack, like CH left shoulder
5. Dark-brown gelding, aged, hack, white on forehead and left front foot, no visible brand
6. Dull-bay mare, aged, hack, small white on forehead, no visible brand
7. Chestnut gelding, aged, hack, switch tail, small white on forehead, no visible brand
8. Bay gelding, hack, white stripe on face, hind feet white, like M left shoulder
9. Black cow, white on belly and flanks, small turned-in horns, no visible brand
10. Red cow, brindle stripes, notch top both ears, like F right ribs, like M right rump
11. Red cow, top off horns, like PM right rump; calf at foot
12. Brindle bull, 15 months, top off left ear, no visible brand
13. Black bull, about 2 years, two slits right ear, no visible brand

If not claimed and expenses paid, to be sold on 18th November, 1927.

8291—18/ F. NANCARROW,
Poundkeeper.

KILMORE.—Impounded at Kilmore Shire. Pound, 22nd October, 1927, by Inspector.

- 1 chestnut gelding, aged, M off shoulder
- 1 black gelding, hollow back, aged, long star, off front knee marked, EH off shoulder

If not claimed and expenses paid, to be sold on 19th November, 1927.

8287—6/
B. TOOHEY,
Poundkeeper.

KORUMBURRA.—Impounded at Korumburra, 16th October, 1927, by J. G. Duffy.

- 1 dark Jersey yearling heifer, yoke on neck, no visible brand
- 1 light Jersey yearling heifer, yoke on neck, no visible brand
- 1 light Jersey yearling heifer, yoke on neck, no visible brand

On 20th October, 1927.

- 1 bay pony gelding, heavy, blaze face, snip, black points, unshod, no visible brand

If not claimed and expenses paid, to be sold on 18th November, 1927.

8197—8/
F. BONAR,
Poundkeeper.

LANG LANG.—Impounded at Lang Lang.

- 1 red and white steer, notch off ear, point off near ear, no visible brand

If not claimed and expenses paid, to be sold on 19th November, 1927.

8218—4/8
C. S. BAKER,
Poundkeeper.

LARA.—Impounded at Corio Shire Pound.

- 1 brown mare, delivery sort, shod, trace marked, no visible brand
- 1 roan pony gelding, no visible brand

If not claimed and expenses paid, to be sold on 12th November, 1927.

8178—5/4
WALTER SMITH,
Poundkeeper.

MALVERN.—Impounded at Malvern.

- 1. One bay gelding, star, four black points, no visible brand
- 2. One brown pony gelding, like L near shoulder
- 3. One bay mare, star, hog mane, one hind foot white, no visible brand
- 4. One brown mare, about 15 hands, no visible brand

If not claimed and expenses paid, to be sold on 17th November, 1927.

8207—6/8
J. SUMMERFIELD,
Poundkeeper.

MELBOURNE.—Impounded at the Pound, Arden-street, North Melbourne. 19th October, 1927, by A. Berryman.

- 1 bay draught gelding, white fetlocks, unshod, poor condition

By A. Thomas.

- 1 black or brown pony mare, white spots on back

On 20th October, by A. Thomas.

- 1 black or brown pony mare, white spots on back, breastplate mark
- 1 bay pony gelding, one hind foot white

On 22nd October.

- 1 chestnut mare, delivery sort

If not claimed and expenses paid, to be sold on 17th November, 1927.

8196—10/
C. CAVANAGH,
Poundkeeper.

MELTON.—Impounded at Melton.

- 1 bay filly pony, about 13.2, star, near hind foot white, O near shoulder

If not claimed and expenses paid, to be sold on 18th November, 1927.

8214—4/8
GEO. MINNS,
Poundkeeper.

MERBEIN.—Impounded at Merbein.

- 1 chestnut mare, delivery sort, star, hind hoofs white
- 1 bay mare, medium draught, like OS near neck, and VO near hip

If not claimed and expenses paid, to be sold on 1st November, 1927.

8182—5/4
F. A. DEACON,
Poundkeeper.
No. 135.—15556.—4

MILDURA.—Impounded at the Town Pound.

- 1 bay hack, near hind foot white, stiff neck
- 1 brown hack, one front foot and hind stockings white, blaze on face, like 3 on near shoulder

If not claimed and expenses paid, to be sold on 7th November, 1927.

8169—5/4
A. D. HARRIS,
Poundkeeper.

MIRBOO NORTH.—Impounded at Mirboo North, 12th October, 1927.

- 1 black mare, aged, little white on one leg, no visible brand
- 1 black mare, aged, star on forehead, no visible brand
- 1 bay mare, little white on forehead, no visible brand

If not claimed and expenses paid, to be sold on 3rd November, 1927.

8177—6/
J. WEBB,
Poundkeeper.

MORNINGTON.—Impounded at Mornington Shire Pound.

- 1 brown gelding, anchor brand off shoulder

If not claimed and expenses paid, to be sold on 9th November, 1927.

8289—4/
B. M. DUNN,
Poundkeeper.

MORTLAKE.—Impounded at Mortlake, 20th October, 1927, by Mr. John Cameron, Herdsman, off Polo Hill.

- 1 brown gelding, aged, shod, like T and half circle near shoulder

If not claimed and expenses paid, to be sold on 16th November, 1927.

8221—5/4
JAMES ABSALOM,
Poundkeeper.

MULGRAVE.—Impounded at Mulgrave Shire Pound.

- 1 white pony mare, shod, indistinct brand near shoulder

If not claimed and expenses paid, to be sold on 17th November, 1927.

8282—4/-
E. M. ELLIS,
Acting Poundkeeper.

MURRAYVILLE.—Impounded at Murrayville, 12th October, 1927, by H. C. Chappel.

- 1 dark-bay mare, 292 near shoulder

If not claimed and expenses paid, to be sold on 1st November, 1927.

8283—4/
F. TULLY,
Poundkeeper.

NICHOLLS POINT.—Impounded at Nicholls Point.

- 1 brown pony mare, shod all round, black points, indistinct brand near shoulder

If not claimed and expenses paid, will be sold on 9th November, 1927.

- 1 bay gelding, cart sort, star, near hind foot white, short rope around neck, H55 over 3 near thigh
- 1 dark-bay pony gelding, hind feet white, like TH near thigh
- 1 bay pony mare, faint star and snip, off hind foot white, no visible brand

If not claimed and expenses paid, to be sold on 14th November, 1927.

8295—9/4
B. E. MCGINNISKIN,
Poundkeeper.

NUNAWADING.—Impounded at Nunawading, by C. G. Hoply.

- 1 brown or black pony gelding, anchor near shoulder, hind feet and near front fetlock white

By W. E. Wright.

- 1 grey pony gelding, aged, no visible brand

If not claimed and expenses paid, to be sold on 3rd November, 1927.

8180, 8189—6/8
H. J. BARRETT,
Poundkeeper.

OXLEY.—Impounded at Oxley.

- 1 bay mare, black points, big off knee, like H off shoulder
- 1 red and white steer, slit in off ear, no visible brand

If not claimed and expenses paid, to be sold on 19th November, 1927.

8212—4/8
H. WALKER,
Poundkeeper.

PURNIM.—Impounded at Purnim, by Warrnambool Shire Ranger.

1 black heifer, top off off ear; calf at foot

If not claimed and expenses paid, to be sold on 16th November, 1927.

J. D. MCKENZIE,
Poundkeeper.

8181—4/8

RAINBOW.—Impounded at Rainbow, 1st October, 1927.

1 creamy gelding, about 16 hands, like U near shoulder

1 bay filly, near hind fetlock white, no visible brand

If not claimed and expenses paid, to be sold on 5th November, 1927.

P. J. MONAHAN,
Poundkeeper.

8209—4/8

ROCHESTER.—Impounded at Rochester.

1 light-creamy mare, like OP4 near shoulder

If not claimed and expenses paid, to be sold on 18th November, 1927.

JAS. MURPHY,
Acting Poundkeeper.

8200—4/

ROKEWOOD.—Impounded at Rokewood.

1 brown mare, medium draught, S near shoulder

1 brown mare, hack, blaze, off hind foot white, no visible brand

1 red and white bullock, no visible brand

If not claimed and expenses paid, to be sold on 16th November, 1927.

ALFRED LONG,
Poundkeeper.

8211—6/

ROMSEY.—Impounded at Romsey Shire Pound.

1 brindle and white heifer, about 12 months, no visible brand

1 roan and white heifer, about 12 months, no visible brand

1 red and white heifer, about 12 months, no visible brand

If not claimed and expenses paid, to be sold on 16th November, 1927.

E. J. WHITE,
Poundkeeper.

8285—5/4

SERVICETON.—Impounded at Serviceton.

1 grey pony mare

1 bay gelding

1 bay gelding, with white stripe and white legs

1 bay mare, with split ear, branded H over T; foal at foot

1 brown horse, with stripes on forehead

1 brown colt

1 bay mare, branded EI

1 black horse, aged

1 bay yearling colt, with star on forehead

If not claimed and expenses paid, to be sold on 17th November, 1927.

H. A. PRESSER,
Poundkeeper.

8281—9/4

SHEPPARTON.—Impounded at Shepparton, by Geo. McRae, Camambo.

1 brown gelding, draught, aged, star and snip, hind feet white, like D (reversed) near shoulder

If not claimed and expenses paid, to be sold on 10th November, 1927.

W. STOREY,
Poundkeeper.

8203—5/4

SKIPTON.—Impounded at Skipton.

1 chestnut gelding, light, blaze face, like B near shoulder

1 chestnut gelding, light hack, white on face, like TF near shoulder

1 brown gelding, light hack, no visible brand

1 black mare, light, hind fetlocks white, like T near shoulder

1 brown gelding, light hack, hind fetlocks white, no visible brand

1 brown mare, light, like W near shoulder

1 brown gelding, light hack, hind fetlocks white, no visible brand

1 bay gelding, light hack, near hind fetlock white, like M near shoulder

If not claimed and expenses paid, to be sold on 16th November, 1927.

DENIS DALY,
Poundkeeper.

8203—11/4

ST. ARNAUD.—Impounded at St. Arnaud.

1 chestnut pony, gelding, one fore foot and hind feet white

1 brown mare, light, like D near shoulder

If not claimed and expenses paid, to be sold on 28th November, 1927.

H. NEVELL,
Poundkeeper.

8222—4/8

SWAN HILL.—Impounded at Swan Hill, by Harwood and Pincott, Tresco.

1 bay gelding, light, WN near shoulder

1 bay mare, light, JM near shoulder

1 bay gelding, light, SW near shoulder

1 roan gelding, P near shoulder

1 bay mare, light, no visible brand

1 chestnut gelding, C over triangle near shoulder

1 light-bay gelding, draught, — over HIP (conjoined) near shoulder

1 pony mare, 77 near shoulder

1 bay gelding, light, no visible brand

1 chestnut mare, hind feet white, JC near shoulder

1 bay gelding, light, no visible brand

By S. G. Russell, Ranger.

1 grey gelding, aged, no visible brand

1 grey gelding, light, like half-circle over C near shoulder

1 bay mare, light, hind feet white, star, like 9 on jaw, +B on near shoulder

1 brindle and white heifer, notch out both ears, like H on milking rump

1 red bull calf, no visible brand

1 bay mare, light, hind feet white, star, side bone on off front foot, W over 637 near shoulder

1 bay colt, yearling, near hind white, star, no visible brand

By E. Whitfield, Beversford.

1 brown gelding, white feet, star, A7 near shoulder

1 bay colt, hind feet white, star and snip, JL (sideways) on near shoulder

If not claimed and expenses paid, to be sold on 17th November, 1927.

R. COCKERELL,
Poundkeeper.

8219—22/

TURRIF.—Impounded at Turrif.

1 chestnut mare, light sort

1 chestnut yearling, light sort, progeny of above

1 brown mare, light sort, branded 8; foal at foot

1 black mare, light sort

If not claimed and expenses paid, to be sold on 17th November, 1927.

A. BROWN,
Poundkeeper.

8288—6/

WATCHEM.—Impounded at Watchem, by H. R. Goodwin, Sammy's Lake.

1 light-bay mare, draught, aged, star

1 black mare, light, aged, hollow-backed

If not claimed and expenses paid, to be sold on 8th November, 1927.

WILLIAM BAIRD,
Poundkeeper.

8206—5/4

WERRIBEE.—Impounded at Werribee, 23rd October, 1927, by John Goodwin, from Duncan's road.

1 dark-brown mare, light delivery sort, collar-marked, white spots under saddle, few white spots on sides and on belly, slightly lame near front, long tail, shod all round, no visible brand

1 chestnut pony, horse, white spots under saddle, few white spots on neck and on hind-quarters, unshod, long tail, no visible brand.

If not claimed and expenses paid, to be sold on 21st November, 1927.

JOHN F. MAHER,
Poundkeeper.

8213—8/8

WYCHEPROOF.—Impounded at Wycheproof, 19th October, 1927.

1 bay gelding, gig sort, near hind foot white, white star on forehead, no visible brand

1 brown gelding, light, D near shoulder

1 brown mare, gig sort, near hind foot white, white star on forehead, no visible brand

If not claimed and expenses paid, to be sold on 12th November, 1927.

A. PARKER,
Poundkeeper.

8181—7/4

YAN YEAN.—Impounded at Yan Yean, by Shire Ranger.

1 brown pony mare, white star on forehead, one hind fetlock white, trace marks, branded SO (sideways)
1 brown gelding, staked on breast, no visible brand
1 brown and white cow, branded A

If not claimed and expenses paid, to be sold on 21st November, 1927.

A. V. WOOD,
Poundkeeper.

YARP TURK.—Impounded at Yarp Turk, by G. Williams.

1 chestnut mare, star, hollow-backed, no visible brand
1 brown gelding, star, hind feet white, clipped belly, no visible brand
1 chestnut gelding, clipped, three white feet, hog mane, shod, no visible brand
1 brown mare, white strip on face, no visible brand; gelding foal at foot

If not claimed and expenses paid, to be sold on 17th November, 1927.

A. G. MORRISS,
Poundkeeper.

8216—8/

YARRA GLEN.—Impounded at Yarra Glen.

1 black or brown pony gelding, about 13 hands, no visible brand
1 bay gelding, star, slight snip on nose, no visible brand

If not claimed and expenses paid, to be sold on 17th November, 1927.

C. FLETCHER,
Poundkeeper.

8204—5/4

STATE ACTS 1925.

COPIES of the following Acts of the Parliament of Victoria may be obtained at the Government Printing Office, or from any bookseller at the price set opposite to each, viz. :—

No.	Price.
s. d.	
3391 Consolidated Revenue	0 6
3392 Consolidated Revenue	0 6
3393 Great Ocean Road Lands	0 6
3394 Consolidated Revenue	0 6
3395 Judgments Reciprocity	0 6
3396 The Act 391 Amendment	0 6
3397 Maintenance Orders (Facilities for Enforcement)	0 6
3398 Game	0 9
3399 Consolidated Revenue	0 6
3400 Echuca Land	0 6
3401 Poisons	0 6
3402 Victorian Wheat Growers Corporation Limited Government Guarantee	0 6
3403 Victorian Loan	0 6
3404 Water Supply Loans	0 6
3405 Consolidated Revenue	0 6
3406 Horse Breeding	0 6
3407 Anzac Day	0 6
3408 Superannuation	1 6
3409 Conveyancing	0 6
3410 Consolidated Revenue	0 6
3411 University	0 6
3412 Geelong Harbor Trust Land	0 6
3413 Tambo Land	0 6
3414 Malvern Land	0 6
3415 Fisheries	1 0
3416 Teachers	1 3
3417 Railway Loan Application	1 0
3418 Dried Fruits	0 6
3419 Land Tax	0 6
3420 Melbourne and Metropolitan Tramways	0 6
3421 Street Trading	0 6
3422 Closer Settlement	0 9
3423 Public Works Loan Application	0 6
3424 Municipal Endowment	0 6
3425 Country Roads	0 6
3426 Warburton La La Extension	0 6
3427 Melbourne and Metropolitan Board of Works (Finances) Act	0 6
3428 Municipal Sinking Funds	0 6
3429 Melbourne Harbor Trust	0 6
3430 Metropolitan Fire Brigades	0 6
3431 Victorian Loan Public Works	0 6
3432 State Electricity Commission Funds and Accounts	0 6
3433 Victorian Loan (Electricity Supply) and Application	0 6

STATE ACTS 1925—continued.

No.	Price.
s. d.	
3434 Railways	0 6
3435 Metropolitan Town Planning Commission	0 6
3436 Income Tax	0 6
3437 Sewerage Districts	0 6
3438 Victorian Loan (Country Sewerage)	0 6
3439 Motor Omnibus	0 9
3440 Geelong Gas Company's	0 6

H. J. GREEN,
Government Printer.

STATE ACTS 1926.

COPIES of the following Acts of the Parliament of Victoria may be obtained at the Government Printing Office, or from any bookseller at the price set opposite to each, viz. :—

No.	Price.
s. d.	
3441 Appropriation 1924-25 and 1925-26	4 6
3442 Consolidated Revenue	0 6
3443 Consolidated Revenue	0 6
3444 Consolidated Revenue	0 6
3445 Consolidated Revenue	0 6
3446 Victorian Loan	0 6
3447 Water Supply Loan Application	0 6
3448 Highways and Vehicles	0 6
3449 Consolidated Revenue	0 6
3450 Administration and Probate	0 6
3451 Re-division of State of Victoria into Electoral Districts for Legislative Assembly	0 6
3452 Consolidated Revenue	0 6
3453 Bank of New South Wales	0 6
3454 Melbourne and Geelong Lighting Rate	0 6
3455 Settled Estates and Settled Lands	0 6
3456 Wycheproof Land	0 6
3457 Castlemaine Land	0 6
3458 Women's Qualification	0 6
3459 Cattle Compensation	0 6
3460 Consolidated Revenue	0 6
3461 Dried Fruits	0 6
3462 Companies (Names)	0 6
3463 Metropolitan Drainage and Rivers	0 9
3464 South Kensington to West Footscray Railway Construction	0 6
3465 Censorship of Films	1 0
3466 Municipal Endowment	0 6
3467 Treasury Bonds	0 6
3468 Theatres	0 6
3469 Treasury Bills and Advances	0 6
3470 Health	0 6
3471 Land Tax	0 6
3472 Income Tax	0 6
3473 Income Tax Acts Amendment	0 6
3474 Victorian Loan (Public Works)	0 6
3475 Public Works Loan Application (Schools)	0 6
3476 Victorian Government Loan	0 6
3477 Railway Loan Application	0 6
3478 Victorian Loan (Electricity Supply) and Application	0 6
3479 Stamps	0 6
3480 Teachers	0 6
3481 Federal Aid Roads	0 6
3482 Stock Foods	0 6
3483 Ballarat Gas Company	0 6
3484 Ararat Land	0 6
3485 Geelong Waterworks and Sewerage	0 6
3486 Fyansford Land	0 6
3487 Fruit	0 6
3488 Compulsory Voting (Assembly Elections)	0 6
3489 Melbourne and Metropolitan Tramways	0 6
3490 Saturday Voting (Parliamentary Elections)	0 6
3491 Sinking Funds and Redemption Funds	0 6
3492 Black Rock to Beaumaris Railway Construction	0 6
3493 Albion to Broadmeadows Railway Construction	0 6
3494 Orbost to Brodribb Railway Construction	0 6
3495 Country Roads	0 6
3496 Melbourne Harbour Trust	0 9
3497 Children's Welfare	0 6
3498 Constitution Act Amendment	0 6
3499 Appropriation	3 9
3500 Darling to Glen Waverley Railway Construction	0 6
3501 Newport Land	0 6

H. J. GREEN,
Government Printer.

AGENTS FOR "GOVERNMENT GAZETTE."

THE following have been appointed Agents to receive Advertisements and Subscriptions for the *Government Gazette*:-

MESSRS. GORDON & GOTCH, News Agents, 511 Little Collins-street, Melbourne; and corner Barracks and Clarence streets, Sydney.

ARMSTRONG'S AGENCY, 129 Queen-street, Melbourne.

MESSRS. W. H. WADDELL, J. E. GILCHRIST, and A. S. RICHARDSON, trading as The Mercantile Exchange, 380 Collins-street, Melbourne.

MESSRS. ARNALL & JACKSON, 478 Collins-street, Melbourne.

MESSRS. HARSTON, PARTRIDGE, & CO., 452 Chancery-lane, Melbourne.

MR. J. A. BARRACLOUGH, General Manager for Australasia, Reuters Limited, 359-361 Collins-street, Melbourne.

ROBERTSON & MULLEN LTD., Elizabeth-street, Melbourne.

MR. A. J. DUNGEY, Bendigo.

MR. J. TREVEAN, Eaglehawk.

MR. HENRY FRANKS, Bookseller and Stationer, Market-square, Geelong.

MRS. R. BADE, Tobacconist, Sturt-street, Ballarat.

ARMSTRONG BROS., Kyneton.

MR. W. J. PARKER, Dunolly.

MR. F. W. NEWHAM, Castlemaine.

BOWEN'S AUTHORIZED NEWS AGENCY, Sale.

MR. J. H. CANNON, Ararat.

LIDSTON BROS., Bairnsdale.

MISS W. A. BLACKBAND, Clunes.

MR. R. M. KLUNDER, Charlton.

MR. WM. DAVIS, Mildura.

MR. JAS. ALAN SIDDALL, Wangaratta.

A copy of the *Gazette* filed at each place for public reference

THE "VICTORIA GOVERNMENT GAZETTE."

SUBSCRIPTIONS.—The Subscription, including Postage, is £1 10s. 4d. per annum, or 7s. 7d. per quarter, payable in advance.

Subscriptions are required to commence and terminate with a month.

A lesser period than three months cannot be subscribed for.

Subscribers do not receive the Acts of Parliament with the *Gazette*.

ADVERTISEMENTS are charged at the rate of EIGHTPENCE per line throughout.

The title (£5 Reward, Dissolution of Partnership, &c.) forms one or more lines, as a heading.

On an average, eleven words make a line, but for the description of a brand consisting of more than one letter &c., placed perpendicularly, thus B, each additional letter under B

the first is charged as a line.

All communications should be addressed to "The Government Printer, Melbourne."

Every signature must likewise be counted as a line.

The final words of a paragraph, though only portion of a line, must be counted as one line.

Signatures (in particular) and proper names must be written very plainly in the text, ONE SIDE ONLY of each slip of paper should be WRITTEN UPON.

ALL DOCUMENTS illegibly written will be returned unpublished, and, where brands occur unprovided for by the ordinary letters of the alphabet, a worded explanatory description must be furnished.

THE GOVERNMENT GAZETTE is published on WEDNESDAY EVENING in each week, and Notices for insertion will be received by the Government Printer at or before TWO p.m. at ordinary rates, and late advertisements between TWO p.m. and FIVE p.m. at double rates, on the day preceding the day of publication.

Single copies of the GOVERNMENT GAZETTE are Sixpence, posted Sevenpence, each.

No GAZETTES prior to January, 1908, in stock.

* * * ALL PAYMENTS ARE REQUIRED IN ADVANCE. Remittances should be made by postal note, money order, or draft in favour of the Government Printer. Advertisements unaccompanied by a remittance sufficient to cover the cost of insertion will be returned unpublished.

CONTENTS.

	PAGE
Appointments	3140
Bank holidays	3139
Commissioners of the Supreme Court	3142
Contracts	3146
Country Roads Board	3159
Courts	3175
Emp Day Holiday	3139
Estates of deceased persons	3152
Government notices	3143
Insolvency	3185
Insolvency notices	3178, 3184
Land	3165
Licences to occupy unused roads	3144
Licences to occupy water frontages	3145
Melbourne and Metropolitan Board of Works—Notice	3159
Mining	3143, 3184
Orders in Council	3159
Police sale—Police Station, Colac	3152
Private advertisements	3178
Proclamations	3164
Public Service notices	3142
Public holidays	3139
Resignations	3142
State Rivers and Water Supply Commission	3143, 3153
Tenders	3177
Victorian Railways—Regulation No. 82	3151
Waterworks trusts	3157