



# VICTORIA GOVERNMENT GAZETTE.

Published by Authority.

[Registered at the General Post Office, Melbourne, for transmission by post as a newspaper.]

No. 96]

WEDNESDAY, MAY 13.

[1936

FRYERS AND VAUGHAN GOLDFIELDS COMMON  
ABOLISHED.

## PROCLAMATION

By His Excellency the Governor of the State of Victoria and its Dependencies in the Commonwealth of Australia, &c., &c., &c.

WHEREAS by Division 10 of Part I. of the *Land Act* 1928 it is amongst other things enacted that the Governor in Council may from time to time increase, and, after one month's notice in the *Government Gazette*, diminish, alter, or abolish any common, and may from time to time re-proclaim the whole or any part of any such common for any of the purposes and subject to the provisions of the said Part of the said Act, and that nothing therein contained shall prevent the exercise of the powers conferred by the said Part of the said Act with respect to the leasing or licensing of any land comprised in any common: Now therefore I, the Governor of the State of Victoria, in the Commonwealth of Australia, by and with the advice of the Executive Council of the said State, do hereby abolish the—

FRYERS AND VAUGHAN GOLDFIELDS COMMON.

Given under my Hand and the Seal of the State of Victoria aforesaid, at Melbourne, this fifth day of May, in the year of our Lord One thousand nine hundred and thirty-six, and in the first year of the reign of His Majesty King Edward VIII.

(L.S.) HUNTINGFIELD.

By His Excellency's Command,

A. E. LIND,  
Commissioner of Crown Lands and Surveyer.

GOD SAVE THE KING!

## PUBLIC HALF-HOLIDAYS.

### PROCLAMATION

By His Excellency the Governor of the State of Victoria and its Dependencies in the Commonwealth of Australia, &c., &c., &c.

IN pursuance of the provisions contained in Part VII. of the *Public Service Act* 1928, I, the Governor of the State of Victoria, in the Commonwealth of Australia, by and with the advice of the Executive Council of the said State, do by this my Proclamation appoint the days and dates hereunder mentioned to be observed as Public Half-Holidays, at the places respectively specified, viz.:—

*Public Half-Holidays from the Hour of Twelve o'clock noon:—*

WEDNESDAY, THE 13TH DAY OF MAY, 1936, throughout the Borough of St. Arnaud and the Shire of Kara Kara;

No. 96.—5622.—PRICE 6d.; Quarterly, 7s. 7d.; Half-Yearly, 15s. 2d.; Yearly, 30s. 4d.

WEDNESDAY, THE 27TH DAY OF MAY, 1936, throughout the Shire of Glenelg\*;

THURSDAY, THE 28TH DAY OF MAY, 1936, throughout the Shire of Glenelg\*.

*Public Half-Holiday from the Hour of One o'clock in the afternoon:—*

TUESDAY, THE 26TH DAY OF MAY, 1936, throughout the City of Geelong.

\* Races.

Given under my Hand and the Seal of the State of Victoria aforesaid, at Melbourne, this twelfth day of May, in the year of our Lord One thousand nine hundred and thirty-six, and in the first year of the reign of His Majesty King Edward VIII.

(L.S.) HUNTINGFIELD.

By His Excellency's Command,

M. W. J. BOURCHIER,  
Chief Secretary.

GOD SAVE THE KING!

## BANK HALF-HOLIDAYS.

### PROCLAMATION

By His Excellency the Governor of the State of Victoria and its Dependencies in the Commonwealth of Australia, &c., &c., &c.

IN pursuance of the provisions contained in Part III. of the *Banks and Currency Act* 1928, I, the Governor of the State of Victoria, in the Commonwealth of Australia, do by this my Proclamation appoint the days and dates named hereunder as special days to be observed as Bank Half-Holidays at the places respectively specified, that is to say:—

*Bank Half-Holidays from the Hour of Twelve o'clock noon:—*

TUESDAY, THE 19TH DAY OF MAY, 1936, at Seymour;  
THURSDAY, THE 21ST DAY OF MAY, 1936, at Coleraine;  
THURSDAY, THE 23RD DAY OF MAY, 1936, at Casterton.

Given under my Hand and the Seal of the State of Victoria aforesaid, at Melbourne, this twelfth day of May, in the year of our Lord One thousand nine hundred and thirty-six, and in the first year of the reign of His Majesty King Edward VIII.

(L.S.) HUNTINGFIELD.

By His Excellency's Command,

M. W. J. BOURCHIER,  
Chief Secretary.

GOD SAVE THE KING!

## APPOINTMENTS.

HIS Excellency the Governor of the State of Victoria, by and with the advice of the Executive Council thereof, has, by Orders made on the 5th day of May, 1936, been pleased to make the undermentioned appointments, viz.:—

## DEPARTMENT OF CHIEF SECRETARY.

*Assistant Inspectors of Fisheries (Honorary),*

DENNIS MATTHEW DALE, First Constable of Police.  
MICHAEL O'SULLIVAN, and  
ALLAN BROOKS,  
pursuant to the provisions of the Fisheries Acts, to be Assistant Inspectors of Fisheries (honorary).

*Registrar of Births and Deaths,*

HAROLD ACUSTER LEE,  
to be Registrar of Births and Deaths at Numurkah, with fees, vice William A. Fairless, resigned.

## DEPARTMENT OF MENTAL HYGIENE.

In pursuance of the provisions contained in the *Public Service Act 1928* and in the *Lunacy Acts*, the Permanent Head of the Department having requested that vacancies which have occurred should be filled, and the Director of Mental Hygiene having certified that appointments are required, that there are no persons available and fit in the Public Service to be promoted or transferred to fill the vacant offices, and that the persons named hereunder are entitled, under the provisions of the *Public Service Act 1928*, to be appointed to fill such vacancies on probation for twelve months, and to take effect from the date mentioned in each case, that is to say:—

*Attendants, Grade III.,*

JAMES LEITCH MCKAY, 19th April, 1936;  
WILLIAM BASSETT COOKE, 19th April, 1936.

*Nurses, Grade III.,*

SHEILA ISIDORA PRUNTY, 26th March, 1936;  
MONICA AGNES GILLIGAN, 26th March, 1936;  
HANNAH SHANAHAN, 7th April, 1936;  
MARJORY FLORENCE SHUTER, 15th April, 1936;  
MYRTLE JESSIE CROMPTON, 17th April, 1936.

*Junior Medical Officer,*

RICHARD RAMSAY WEBB, 5th April, 1936.

## DEPARTMENT OF LANDS AND SURVEY.

*Assistant Mechanic, Botanic Gardens,*

CECIL HARRY HARGRAVE  
to be an Assistant Mechanic, General Division, Botanic Gardens, &c.; a vacancy having occurred, and the Public Service Commissioner having certified that an appointment is required, that there is no person available and fit in the Public Service to be promoted or transferred to fill the vacant office, and that the person named is entitled under the provisions of the *Public Service Act 1928* to be appointed to fill such vacancy on probation for six (6) months, to date from the 24th April, 1936.

## DEPARTMENT OF LAW.

*Police Magistrate, &c.,*

HAROLD CLAUDE MOHR  
to be a Police Magistrate and Warden of the Goldfields and also a Coroner in and for Victoria.

*Magistrates,*

GEORGE FRANCIS PETERS, 5 Parker-street, Ballarat,  
to keep the Peace in the Southern Bailiwick of the State of Victoria;

THOMAS CHARLES GOSSTRAY, 322 Queen's-parade, North Fitzroy, and

ROBERT GEORGE HILLHOUSE, Porter-street, Templestowe,  
to keep the Peace in the Central Bailiwick of the State of Victoria; and

JOHN BERMINGHAM, Nambrok, and  
ALFRED CHARLES PARKINSON, Bruthen,  
to keep the Peace in the Eastern Bailiwick of the State of Victoria.

*Registrar of County Court, &c.,*

CECIL ERNEST BRENTON  
to be Registrar of the County Court at Charlton, and by virtue of section 92 of Act 3707 to do and perform at that place in the place and stead of the Sheriff all such acts and things as the Sheriff is by the said Act authorized or required to do or perform, to take effect as from the 1st June, 1936.

*Commissioner for taking Declarations, &c.,*

DAVID REID, Wangaratta,  
to be a Commissioner for taking Declarations and Affidavits under the provisions of Division 8 of Part IV. of the *Evidence Act 1928*, to resign upon removing from the neighbourhood of Wangaratta.

*Sheriff's Bailiff,*

PATRICK VICKERS CORBETT, First Constable of Police, Colac,  
to be also a Sheriff's Bailiff and a Bailiff of the County Court, at Colac, vice H. Dawson, resigned (fees).

*Clerks of Petty Sessions,*

RICHARD HAMILTON GOSS  
to be Clerk of Petty Sessions at South Melbourne and Port Melbourne, during the absence of T. W. Hammond on annual leave; and

EDMUND O'CONNELL,  
to be Clerk of Petty Sessions at Fitzroy, during the absence of H. J. Dougherty on annual leave.

*Sworn Valuator,*

ROBERT JAMES HOBSON, 58 Smith-street, Thornbury,  
to be a Sworn Valuator, pursuant to the provisions of section 14 of the *Transfer of Land Act 1928* (No. 3791), limited to the County of Bourke.

## DEPARTMENT OF TREASURER.

*Receivers of Revenue (Acting),*

JOHN PATRICK GLOSTER  
to act as Receiver of Revenue at Wangaratta during the absence of J. R. Burke on leave; and

KEVIN ALOYSIUS McDONALD  
to act as Receiver of Revenue at Castlemaine during the absence of C. Bramby on leave.

*Collectors of Imposts,*

JOHN YATES HARGREAVES  
to be Collector of Imposts at Beaufort for the purpose of collecting fees payable on the issue of Miner's Rights, vice R. W. McCormick, relieved; and

HENRY HARTRICK  
to be Collector of Imposts at Walhalla for the purpose of collecting fees payable on the issue of Miner's Rights, vice H. Sabine, relieved.

## STATE RIVERS AND WATER SUPPLY COMMISSION.

*Waterworks Trust Commissioners,*

The undermentioned to be Commissioners of the Waterworks Trusts stated opposite their respective names and on the conditions as specified:—

Glenrowan.—GEORGE LEE, to hold office as such for a period of four years from the date hereof.

Murtoa.—ARTHUR JAMES NEWTON, vice Harold Hosking Evans, resigned, to hold such office from the date hereof until the 6th December, 1936.

Koo-wee-rup.—ALBERT JAMES GILCHRIST, vice Christopher Keighery, resigned, to hold office as such for a period of four years from the date hereof.

Warracknabeal.—ANDREW TAYLOR, for a further period of four years dating from the 17th January, 1936.

## C. W. KINSMAN,

Clerk of the Executive Council.

At the Executive Council Chamber,  
Melbourne, the 5th May, 1936.

## APPOINTMENTS

## OFFICERS OF THE FIFTH CLASS, CLERICAL DIVISION.

HIS Excellency the Governor of the State of Victoria, by and with the advice of the Executive Council thereof, has, by Orders made on the 5th day of May, 1936, been pleased to appoint the undermentioned persons to be Officers of the Fifth Class, Clerical Division, at the offices shown opposite their respective names; vacancies having occurred, and the Public Service Commissioner having certified on the dates shown that appointments are required, that there are no persons available and fit in the Public Service to be promoted or transferred to fill the vacant offices, and that the persons named are entitled, under the provisions of the *Public Service Act 1928*, to be appointed to fill such vacancies on probation for six months:—

## DEPARTMENT OF CHIEF SECRETARY.

PATRICK JOHN MURPHY, Office of the Chief Commissioner of Police—21st April, 1936.

## DEPARTMENT OF LAW.

PERCIVAL STANLEY MALDON, Courts—27th April, 1936.  
JAMES ADRIAN BRIAN CULHANE, Courts—21st April, 1936.

## DEPARTMENT OF TREASURER.

EDMUND ALEXANDER LARCOMBE, Taxation Branch—17th April, 1936.

## C. W. KINSMAN,

Clerk of the Executive Council.

At the Executive Council Chamber,  
Melbourne, the 5th May, 1936.

## RESIGNATIONS.

**H**IS Excellency the Governor of the State of Victoria, by and with the advice of the Executive Council thereof, has, by Orders made on the 5th day of May, 1936, accepted the resignations of the persons named hereunder of the offices mentioned, viz.:—

## DEPARTMENT OF CHIEF SECRETARY.

JOHN ANTHONY CARROLL, as Fifth Class Clerk, Clerical Division, Police Department, from and inclusive of the 16th March, 1936.

ARCHIBALD VALENTINE COMRIE, Superintendent of Police, as Licensing Inspector for each and every Licensing District in the State of Victoria, to date from 17th April, 1936.

WILLIAM A. FAIRLESS, as Registrar of Births and Deaths and Registrar of Marriages, at Numurkah.

## DEPARTMENT OF MENTAL HYGIENE.

The undermentioned Nurses, Grade III., from and inclusive of the date specified opposite each respective name:—

CATHERINE MARY LANFRANCO—22nd March, 1936.

GRACE ROSEAN FERN—5th April, 1936.

FLORENCE CHRISTINA KNIGHT—5th April, 1936.

EILEEN ANNIE ELIZA BECKWITH—11th April, 1936.

CATHERINE BURKE—18th April, 1936.

EILEEN DOROTHY GRAHAM—23rd April, 1936.

## DEPARTMENT OF LAW.

HENRY DAWSON, as a Sheriff's Bailiff and a Bailiff of the County Court, at Colac.

DAVID REID, of Romsey, as a Commissioner for taking Declarations and Affidavits.

THOMAS EDWARD CAREY, from the Commission of the Peace for the Midland Bailiwick.

C. W. KINSMAN,  
Clerk of the Executive Council.

At the Executive Council Chamber,  
Melbourne, the 5th May, 1936.

## DEPARTMENT OF CHIEF SECRETARY.

## APPOINTMENT OF MEMBERS OF THE RACECOURSES LICENCES BOARD.

**H**IS Excellency the Governor of the State of Victoria, by and with the advice of the Executive Council thereof, in pursuance of section 7 (1), (d) and (e) of the *Police Offences (Race-meetings) Act 1929*, has, by Order made on the 5th day of May, 1936, been pleased to make the following appointments, viz.:—

Sir GILBERT JOSEPH CULLEN DYETT, C.M.G.

who has been nominated by the Chief Secretary after consultation with the Chairman of The Victoria Racing Club, to be a Member of the Racecourses Licences Board;

Dr. W. A. SPRING, representing the Ballarat District;

T. W. MURPHY, Esq., representing the Gippsland District;

R. NAPTHINE, Esq., representing the Port Phillip and Geelong District;

ARTHUR R. PEGLER, Esq., representing the Mildura District;

W. DONOVAN, Esq., representing the Northern District;

M. H. FINDLAY, Esq., representing the North-Eastern District;

JOHN CROUCH, Esq., representing the North-Western District; and

C. T. ALEXANDER, Esq., representing the Western District—to be Members of the Racecourses Licences Board for the purposes of section 7 (1) (e) (i) of the said Act in respect of the districts set opposite their respective names; and that—

JOHN PHYLAND, Esq.,

who has been nominated by the Chief Secretary as representing, in his opinion, the trotting-racing interests of all the race-meetings districts, to be a Member of the Racecourses Licences Board for the purposes of section 7 (1) (e) (ii) of the said Act; such appointments to be for a period of three years from the 2nd June, 1936.

C. W. KINSMAN,  
Clerk of the Executive Council.

At the Executive Council Chamber,  
Melbourne, the 5th May, 1936.

## DEPARTMENT OF LANDS AND SURVEY.

## APPOINTMENT OF APPRAISERS.

**T**HE Board of Land and Works doth hereby appoint the undermentioned officers of the Department of Lands and Survey as appraisers:—

ALFRED KING,

to determine the price at which any portion of Crown lands in the State of Victoria may be sold under sections 131 and 172 of the *Land Act 1928*, section 45 of the *Mines Act 1928*, or section 527 of the *Local Government Act 1928*; such appointment to date from 30th October, 1935.

HENRY WILLIAM MOORE,

OSCAR GEORGE PEARSON,

CHARLES TATE CLARK,

EDWARD HAMILTON SUTTON,

ALFRED KING, and

HENRY MCGUINNESS.

to determine the price at which any portion of Crown lands in the State of Victoria may be purchased under section 12 of the *Land (Residence Areas) Act 1935*.

The Common Seal of the Board of Land and Works was hereunto affixed this seventh day of May, 1936, in the presence of—

(SEAL)

A. E. LIND, President.  
W. McLLROY, Member.

## DEPARTMENT OF LAW.

## COUNTY COURT AT CHARLTON APPOINTED.

**H**IS Excellency the Governor of the State of Victoria, by and with the advice of the Executive Council thereof, pursuant to section 4 of the *County Court Act 1928*, has, by Order made on the 5th day of May, 1936, appointed Charlton a place at which a County Court shall be held as from the 1st June, 1936, and that, pursuant to section 7 of the said Act, such Court be held once at least in every six months.

C. W. KINSMAN,

Clerk of the Executive Council.

At the Executive Council Chamber,  
Melbourne, the 5th May, 1936.

## COUNTY COURTS.

## CHANGE OF DATE OF SITTINGS.

**N**OTICE is hereby given that the sittings of the County Court, Court of Insolvency, and Court of Mines, appointed to be holden at Kerang on Tuesday, the 2nd day of June, 1936, have been altered, and the sittings of the said Courts will be holden at Kerang on Tuesday, the 23rd day of June, 1936.

By order of the Judge,

J. D. MUSTOW,

Registrar.

Melbourne, C.1, 6th May, 1936.

## PUBLIC WORKS DEPARTMENT.

REQUEST THAT THE SHIRE OF BRIGHT BE RE-SUBDIVIDED INTO FOUR RIDINGS, REFUSED.

**H**IS Excellency the Governor of the State of Victoria, by and with the advice of the Executive Council thereof, has, by Order made on the 5th day of May, 1936, under the provisions of sections 16 and 35 of the *Local Government Act 1928* (No. 3720), refused the request presented by certain ratepayers of the Shire of Bright (a poll of ratepayers on the proposal set out therein having been held on the 24th day of August, 1935) that the municipality be re-subdivided into four ridings.

C. W. KINSMAN,

Clerk of the Executive Council.

At the Executive Council Chamber,  
Melbourne, the 5th May, 1936.

## PUBLIC WORKS DEPARTMENT.

SEVERANCE OF AREA FROM THE CITY OF BRIGHTON AND ANNEXATION TO THE CITY OF MOORABBIN, REFUSED.

**H**IS Excellency the Governor of the State of Victoria, by and with the advice of the Executive Council thereof, has, by Order made on the 5th day of May, 1936, under the provisions of section 12 of the *Local Government Act 1934* (No. 4279), refused the application dated the 18th day of February, 1935, made under the common seal of the City of Moorabbin, that a certain area commencing at the intersection of Point Nepean-road and South-road, thence westerly along the centre line of South-road to Cummins-road, thence northerly along the centre line of Cummins-road to Point Nepean-road, thence south-easterly along the centre line of Point Nepean-road to the commencing point—be severed from the City of Brighton and annexed to the City of Moorabbin.

C. W. KINSMAN,

Clerk of the Executive Council.

At the Executive Council Chamber,  
Melbourne, the 5th May, 1936.

## The Fisheries Acts.

## NOTICE OF INTENTION TO REVOKE THE PROCLAMATION RESPECTING THE SEASON FOR FISHING AT NATIONAL PARK RESERVE, WILSON'S PROMONTORY.

IT is hereby notified, for general information, that it is intended, after the expiration of one month from the date of publication of this notice in the *Government Gazette*, to move His Excellency the Governor in Council to make a Proclamation revoking the Proclamation made the twenty-third day of December, 1898, and published in the *Government Gazette* of the twenty-third day of December, 1898, respecting the season for fishing at the National Park Reserve, Wilson's Promontory.

M. W. J. BOURCHIER,  
Chief Secretary.

F. LEWIS,  
Chief Inspector of Fisheries and Game.

## PUBLIC SERVICE OF VICTORIA.—VACANCIES.

APPLICATIONS will be received by the Public Service Commissioner (Victoria) up to Friday, the 22nd May, 1936, from officers of the Public Service of Victoria who are eligible and qualified for appointment to the undermentioned positions:—

## PROFESSIONAL DIVISION.

Examiner of Titles, Class "A," Office of Titles, Department of Law.

Yearly Salary.—£728, minimum; £800, maximum.

Duties.—To examine and consider the relevance and operation of all deeds, &c., produced in support of applications, &c., and the sufficiency of searches made; to make analyses of titles, and frame requisitions with respect to imperfections thereof; to draw certificates of title; to confer with applicants or their solicitors as to requisitions; to advise as to powers of attorney; to consider and advise on numerous applications and other dealings affecting lands already under the Acts, &c.

Qualifications.—To be a Barrister and Solicitor of the Supreme Court with conveyancing experience.

## CLERICAL DIVISION.

Fourth Class Clerk, Department of Lands and Survey. (Three vacancies.)

## Position No. 1.

Duties.—To deal with correspondence and matters relating to settlement of Crown Lands.

Qualifications.—A general knowledge of the Land Acts and the Regulations, procedure and practice thereunder. To be tactful in dealing with the public.

## Position No. 2.

Duties.—To assist the District Officer; to deal with correspondence pertaining to applications made for advances under the Closer Settlement and Discharged Soldiers Settlement Acts; taking of securities to cover advances made under such Acts.

Qualifications.—A general knowledge of the Closer Settlement and Discharged Soldiers Settlement Acts and of the regulations and the procedure and practice thereunder. To be tactful in dealing with the public.

## Position No. 3.

Duties.—To prepare cases for submission to the Executive Council and the Board of Land and Works. To register and deal with applications for liens on improvements on licensed and leased lands. To assist generally with matters relating to Crown Reserves.

Qualifications.—A general knowledge of the Land Acts and the Regulations, procedure and practice thereunder.

Fourth Class Clerk, Local Government Branch, Department of Public Works.

Duties.—To assist in dealing with questions of road deviations, proclamation of public highways, petitions and requests under Local Government Acts, Orders in Council under Local Government Acts, Tramways Act, &c., and accounts relating to Government grants; to act as Secretary to Advisory Board under Local Government Act, and to draft letters.

Qualifications.—To have a sound knowledge of the Local Government Acts and other Acts administered by the Local Government Branch, and of the Regulations thereunder, and Part XII. of the Land Act, and to be familiar with departmental requirements respecting municipal matters.

## GENERAL DIVISION.

Senior Messenger, Department of Lands and Survey.

Yearly Salary.—£252, minimum; £278, maximum.

The salary rates quoted above are subject to the prescribed reduction under the Financial Emergency Act.

By order,

W. A. ROBINSON,  
Secretary.

Office of the Public Service Commissioner (Victoria),  
Melbourne, 12th May, 1936.

## Public Service Act 1928.

## PRIVATE WORK.

UNDER the provisions of section 161 of the *Public Service Act 1928*, His Excellency the Governor of the State of Victoria, by and with the advice of the Executive Council thereof, has, by Order made on the 5th day of May, 1936, granted permission to the undermentioned officer of the Public Service to engage in the work specified below, and to receive remuneration therefor, subject to the condition that the work be performed by her only during hours outside the ordinary hours fixed for the discharge of her duties in the Public Service.

## DEPARTMENT OF EDUCATION.

JEAN ADELE FOWLER, Education Department, conducting classes under the auspices of the University Extension Board and the Workers' Educational Association.

C. W. KINSMAN,  
Clerk of the Executive Council.

At the Executive Council Chamber,  
Melbourne, the 5th May, 1936.

## Public Service Act 1928 (No. 3757), Sections 90 and 91.

## EXEMPTION.

HIS Excellency the Governor of the State of Victoria, by and with the advice of the Executive Council thereof, and upon the recommendation of the Public Service Commission, has, by Order made on the fifth day of May, 1936, exempted the officers specified hereunder from the provisions of sections 90 and 91 of the *Public Service Act 1928* (No. 3757):—

## DEPARTMENT OF TREASURER.

Twenty-one (21) Assessors and nineteen (19) Warrant Writers, Taxation Branch, Department of Treasurer, who are required to work overtime—such exemption to be operative for the period from the 1st April, 1936, to the 30th April, 1936, in the case of the Assessors, and for a period of thirteen (13) weeks from the 1st April, 1936, in the case of the Warrant Writers.

C. W. KINSMAN,  
Clerk of the Executive Council.

At the Executive Council Chamber,  
Melbourne, the 5th May, 1936.

## Farmers' Relief Acts.

## APPLICATION FOR A PROTECTION CERTIFICATE.

NOTICE is hereby given that on 6th May, 1936, Annie Edith Andrews, of 29 Through-road, Burwood, lodged application for a Protection Certificate. The following lands were shown in the application:—

Part lot 10 on plan of subdivision 5337; lots 3, 5, 6, 7, 8, 9, 11, 12, 13, 14, 15, 16, 17, 18, 19, 20, 21, 22, 23, on plan of subdivision No. 11640; lot 28 on plan of subdivision No. 6523, being part of portion 148 at Burwood, Parish of Boroondara, and being the lands comprised in certificates of title, volume 4836, folio 967158, volume 5439, folio 1087623, volume 5286, folio 1057019, and volume 4836, folio 967157.

W. R. MANN, Secretary,  
Farmers' Debts Adjustment Board.

9th May, 1936.

## Farmers' Relief Acts.

## APPLICATION FOR A PROTECTION CERTIFICATE.

NOTICE is hereby given that application for a Protection Certificate was lodged by the undermentioned farmers on the date shown, viz.:—

Jackson, Caroline Susan; Jackson, Frederic Carol; Jackson Cyril; 6th May, 1936; part Crown allotment 21, Parish of Jumbunna, County of Mornington, containing 160 acres or thereabouts, and being the land comprised in freehold certificate of title, volume 4025, folio 804921.

W. R. MANN, Secretary,  
Farmers' Debts Adjustment Board.

9th May, 1936.

## Farmers' Relief Acts.

## APPLICATION FOR A PROTECTION CERTIFICATE.

NOTICE is hereby given that application for a Protection Certificate was lodged by the undermentioned farmer on the date shown, viz.:—

Name: Date of Lodgment; Land Shown in Application.  
Jonson, Elizabeth May; 9th May, 1936; allotment 26A, section 20, Parish of Murrungowar, containing 156 acres approximately.

W. R. MANN, Secretary,  
Farmers' Debts Adjustment Board.

9th May, 1936.

## Farmers' Debts Adjustment Act 1935.

## CANCELLATION OF STAY ORDERS.

NOTICE is hereby given that Stay Orders granted to the undermentioned farmers have been cancelled by the Farmers' Debts Adjustment Board, such cancellation to take effect on and from 14th May, 1936:—

Wise, George Michael, Kerang.  
 Petterson, Johan August, Yabba North.  
 Larsen, Lars Christian, Tolmie, via Mansfield.  
 Colbert, Daisy May, Merrigum.  
 Burns, Frank Wilmot Marsden and Elizabeth Mary, Yarrowee-street, Sebastopol.

W. R. MANN, Secretary,  
 Farmers' Debts Adjustment Board.

11th May, 1936.

## Farmers' Debts Adjustment Act 1935.

## ISSUE OF STAY ORDERS.

NOTIFICATION is hereby given that Stay Orders have been issued to the undermentioned persons, such Stay Orders to take effect from the dates shown:—

## Name; Address; Date of Issue.

Ballantyne, Frank Huon Chesterman; Pakenham; 4th May, 1936.  
 Benston, Peter; Kooweerup; 5th May, 1936.  
 Bentley, Mary; Stoney Creek; 6th May, 1936.  
 Bertino, Peter George Francis; Glengarry; 5th May, 1936.  
 Boyd, Albert Edward; Dalmore; 5th May, 1936.  
 Burdett, Stanley Mercer; Hopetoun; 4th May, 1936.  
 Burdett, Stephen Alexander; Hopetoun; 4th May, 1936.  
 Cahill, John Patrick; Kooweerup North; 5th May, 1936.  
 Callanan, Elizabeth; Kooweerup; 2nd May, 1936.  
 Clarke, Raymond; Dunnstown; 4th May, 1936.  
 Claveranne, Dorothy Gertrude; Westell-road, Springvale; 8th May, 1936.  
 Coats, Charles Alfred; Litchfield; 4th May, 1936.  
 Cochrane, David; Kooweerup; 2nd May, 1936.  
 Coish, Joseph; Docker; 7th May, 1936.  
 Colbert, Daisy May; Merrigum; 4th May, 1936.  
 Conroy, William James; Creek View, via Elmore; 4th May, 1936.  
 Cooper, Alan Crofts; Nyah; 5th June, 1936.  
 Craigen, Florence Ellen; Tempy; 4th May, 1936.  
 Craigen, William; Tempy; 1st May, 1936.  
 Davey, Alice Maud and John; McDonald's-road, Kooweerup; 7th May, 1936.  
 Dealy, James Richard; Mooroopna; 6th May, 1936.  
 Deane, Alice Louisa and Victor Allen; Axedale; 1st May, 1936.  
 Denigan, John Thomas; Torrita; 30th April, 1936.  
 Drennan, Andrew; Tempy; 29th April, 1936.  
 Dunn, Alfred Alexander and Harold Alfred; Lake Boga; 30th April, 1936.  
 Elder, William John; Mountain View, via Poowong; 1st May, 1936.  
 Frawley, Jeremiah; Pakenham East; 5th May, 1936.  
 Gibbon, Robert George; Kooweerup; 5th May, 1936.  
 Gleeson, Thomas Patrick and Kate; Wycheproof; 6th May, 1936.  
 Goulding, George; Keely, via Cohuna; 6th May, 1936.  
 Gfavestock, Frederick Charles; Murrayville; 28th April, 1936.  
 Hales, William; Officedale; 2nd May, 1936.  
 Hammet, Herbert Rollo; Gainsborough; 1st May, 1936.  
 Hampshire, Alfred James; Birregurra; 7th May, 1936.  
 Henderson, Robert Alexander, Edgar Torry, and Norman Ronald; Deakin, via Tongala; 4th May, 1936.  
 Hickey, James Gerald; Private Bag, Camperdown; 6th May, 1936.  
 Hill, Frederick James; Wairega; 4th May, 1936.  
 Himbeck, William E.; Kooweerup North; 2nd May, 1936.  
 Hoffmann, William Awdal; Rainbow; 4th May, 1936.  
 Hurley, Patrick; Murraydale, Swan Hill; 4th May, 1936.  
 Hutchins, Henry Walter; Woorinen North; 28th April, 1936.  
 Judge, Arthur; Wood Wood; 30th April, 1936.  
 Keller, Reinhold Ewald; Murrayville; 28th April, 1936.  
 Larsen, Lars Christian; Tolmie, via Mansfield; 4th May, 1936.  
 Larsen, Svend John; Kamarooka East; 7th May, 1936.  
 Leith, Albert Elvin; Natimuk; 6th May, 1936.  
 Logan, George Michael; Torrita; 2nd May, 1936.  
 Malone, John; Tyntynder Central; 30th April, 1936.  
 Martin, Alanson Matthew Post; Waubra; 6th May, 1936.  
 Mathews, Albert Herbert; Higgs-road, Drouin; 1st May, 1936.  
 Mazou, Francis Peter Beaumont; Woorinen; 30th April, 1936.  
 Melcan, Thomas (per Morris Mondle Phillips, Master in Equity); Litchfield; 6th May, 1936.  
 Millett, George Henry; Taylor's-road, St. Albans; 4th May, 1936.

Molony, Thomas Patrick; Litchfield; 4th May, 1936.  
 McCleary, Benjamin Douglas; Tempy; 2nd May, 1936.  
 McCullagh, William; Dennington; 1st May, 1936.  
 McKee, Joseph; Mystic Park; 5th May, 1936.  
 McNulty, Elizabeth Grace; Gembrook; 8th May, 1936.  
 Nurse, Edward; Tooradin; 5th May, 1936.  
 O'Brien, James Thomas; Corio; 5th May, 1936.  
 Pearce, George; Apollo Bay; 4th May, 1936.  
 Pengelly, Edward Andrew; Quambatook; 6th May, 1936.  
 Putland, John; Berriwillock; 7th May, 1936.  
 Rabbage, Andrew Maurice (exor. Estate Alfred Butler Rabbage, deceased); Walpeup; 4th May, 1936.  
 Reeve, Edward; North Cundare; 7th May, 1936.  
 Richardson, William; Dalmore; 2nd May, 1936.  
 Rinaldi, William; Kooreh South, via Emu; 6th May, 1936.  
 Robins, Mary Jane; Nyah; 28th April, 1936.  
 Robinson, James Henry and Hannah; Lorne-street, Fawkner; 5th May, 1936.  
 Rogers, James; Brim; 4th May, 1936.  
 Ross, William; Campbelltown; 6th May, 1936.  
 Sheers, John Henry; Garfield; 1st May, 1936.  
 Shelton, James Philip; Kuracca West; 4th May, 1936.  
 Shelton, Leslie William Francis; Kuracca West; 4th May, 1936.  
 Shelton, Philip Charles; Kuracca West; 4th May, 1936.  
 Singleton, Robert Aaron; Speed; 29th April, 1936.  
 Smith, John Heber; Torrita; 30th April, 1936.  
 Steel, Albert; Nullawarre; 7th May, 1936.  
 Sutcliffe, William John Charles; Spring Gardens, Warrnambool; 4th May, 1936.  
 Swaby, Thomas Henry; Little Hampton; 5th May, 1936.  
 Swanborough, Herbert Percy; Gembrook-road, Pakenham; 5th May, 1936.  
 Taylor, Edward Victor; Galah; 29th April, 1936.  
 Taylor, Thomas; Narnargoon; 2nd May, 1936.  
 Tiller, Henry James, Stanley Richard, and William Wesley Claude; Ngallo; 28th April, 1936.  
 Warnett, James William; Irymple; 7th May, 1936.  
 Wills, Thomas Leslie; Blackwood Forest, via Almurta; 7th May, 1936.  
 Wettenhall, Milton Burgess, Amy Florence, and Phoebe Burgess (trading as M. B. Wettenhall); Camperdown; 6th May, 1936.  
 Williams, Samuel Aubrey; Galaquil East; 4th May, 1936.  
 Wilson, James Watt; Hopetoun; 1st May, 1936.

W. R. MANN, Secretary,  
 Farmers' Debts Adjustment Board.

11th May, 1936.

## ST. ARNAUD BOROUGH WATERWORKS TRUST.

## RATING BY-LAW FOR YEAR 1936.

THE St. Arnaud Borough Waterworks Trust, in pursuance and exercise of the powers conferred by the *Water Act 1928*, doth hereby make a rate for the supply of water for domestic purposes, otherwise than by measure, of Three shillings in the pound of the annual municipal valuation of lands and tenements liable to be rated within the St. Arnaud Borough Waterworks Trust Urban District.

Such rates are made and shall be levied upon the occupiers or owners of the said lands and tenements for the year commencing the 1st day of January, 1936, and shall be payable on the 1st day of January, 1936, at the offices of the said Trust.

For water supplied by the Trust for domestic as well as other than domestic purposes by measure (except in cases of special agreement with the Trust), the minimum quantity of water to be charged for in respect of all lands and tenements shall be the quantity for which the charge at One shilling per 1,000 gallons would be equal to the amount of the rate which would be payable for the lands and tenements so supplied if supplied otherwise than by measure. All water supplied by measure by the Trust in excess of such aforesaid quantity shall be charged for at the rate of One shilling per 1,000 gallons. The charge for water supplied by measure shall be payable on demand.

For every quarter acre or less of garden and lawn, Ten shillings per annum.

Passed this 6th day of April, 1936.

(SEAL) A. E. H. PREECE, Chairman.  
 A. C. LESTER, Secretary.

Approved by the Governor in Council,  
 5th May, 1936.

C. W. KINSMAN,  
 Clerk of the Executive Council.

Local Government Act 1928, Part 42, Section 85B.

LICENCES TO OCCUPY UNUSED ROADS.

NOTICE is hereby given that Licences to occupy Unused Roads have been issued to the following approved applicants, and that the Licence Fee specified in each case has been received by the Accountant, Lands Department, Melbourne, C.2.

Number of Licence.	Name and Address of Licensee.	Municipality.	Parish.	Abutting— Allotments and Sections.	Area.	Fees for Licence.		Date of Issue of Licence.	Date of Expiry of Licence.
						A. R. P.	£ s. d.		
24477	Carr, W. J., Rokewood ..	Leigh ..	Corindhap ..	East of 105, 106 ..	5 2 0	0 8 6	1.1.35	31.12.37	
24478	Owen, S., 52 The Avenue, Windsor	Ararat ..	Ararat ..	South of 3, sec. 71 ..	0 0 8	0 2 6	1.1.35	31.12.37	
24479	Jones, G. M. and E. J., Woolsthorpe	Warrnambool	Woolsthorpe	North of 2, sec. XIX; north of 1A, 2A, &c., sec. XIII.	40 2 0	7 1 6	1.1.36	31.12.38	
24480	MacRae, D. A., Tourello ..	Talbot	Tourello .. Clunes ..	North of 1, 2, 3, &c., sec. 1 East of 14, 22, &c., sec. A	43 2 0	7 8 9	1.1.36	31.12.38	
24481	Hill, L., Lake Bolac ..	Mortlake ..	Woorndoo ..	West of 38 ..	8 0 0	0 16 0	1.1.36	31.12.38	
24482	Fairman, M., Bannockburn ..	Bannockburn	Murgheboluc	Between C and E, sec. 12	1 2 0	0 6 9	1.1.34	31.12.36	
24483	Hayes, A., Ararat ..	Ararat ..	Ararat ..	West of 5, sec. 55 ..	0 0 18	0 2 6	1.1.35	31.12.37	
24484	Dillon, J., Lethbridge ..	Bannockburn	Wabdullah	West of 144B, east and south of secs. 1 and 2	7 0 0	1 13 0	1.1.35	31.12.37	
24485	Hart, J. H., Murgheboluc ..	Bannockburn	Murgheboluc	South of part 1, sec. 6	1 1 0	0 4 0	1.1.34	31.12.36	
24486	Peel, F., Geelong ..	Leigh ..	Dorog ..	North of part 113A	3 0 0	0 13 6	1.1.35	31.12.37	
24577	Julien, J. J., 37 Candover-street, Geelong West	Queenscliffe	Paywit ..	South of 56 to 64 ..	5 2 0	0 2 9	1.1.35	31.12.37	
24578	Collaghan, M. J., Rokewood Junction	Leigh ..	Kuruc-a-ruc	North of 134 ..	5 0 22	1 10 3	1.1.35	31.12.37	
24579	Smith, J. B., Lethbridge ..	Bannockburn	Wabdallah	East of 7, 8, 16, north of 9, 16, 12, west of 25, 29	14 1 0	3 9 9	1.1.34	31.12.36	
24580	Wilson, F., Corangamite ..	Colac ..	Dreeite ..	Eastern portion north of 17	4 0 0	0 12 0	1.1.36	31.12.38	
24581	Gillott, R. A., Bannockburn ..	Bannockburn	Gheringehap	West of 1, sec. 21, west of 4, sec. 13	7 3 0	1 14 9	1.1.34	31.12.36	
24582	Vowles, E. G., Trawalla ..	Ripon ..	Brewster ..	East of part allot. 4	5 3 30	1 9 6	1.1.36	31.12.38	
24583	Sell, G., Elliminyt ..	Colac ..	Elliminyt ..	East of allots. 25 and 31, sec. K	2 0 0	0 10 0	1.1.36	31.12.38	
24584	Leigo, J. F. and R. B., Mount Mercer	Leigh ..	Kuruc-a-ruc	North of allot. 121	4 3 0	1 7 3	1.1.35	31.12.37	
24585	Burdett, E., Smythe's Creek	Grenville ..	Cardigan ..	South of allots. 4A, 4B, 4C, 4D, 4E, sec. 8	4 3 0	0 16 6	1.1.36	31.12.38	
24586	Clifford, A., Kolora ..	Heytesbury	Elingamito	West of 3A, sec. 19 ..	8 3 0	0 8 9	1.1.34	31.12.36	
24617	McNicol, N., "Banna," Tahara	Wannon ..	Muntham ..	West of allots. 17, 18, 19, 20	27 1 16	9 11 6	1.1.36	31.12.38	
24618	Brown Bros., Hamilton ..	Town of Hamilton	South Hamilton	Between allots. 14 and 15, sec. B	1 1 0	1 5 0	1.1.36	31.12.38	
24619	Neylon, J. P. and F. L., Wando Bridge	Glenelg ..	Youpayang	North of allot. 15 ..	7 2 0	0 7 6	1.1.36	31.12.38	
24620	Murray, J. H. (Executor), c/o Trustees Executors and Agency Co. Ltd., 412 Collins-street, Melbourne	Mount Rouse	Bilpah ..	East of allots. 64A, 63, 28A, 28B, 29B, 58A, 58B, 67A, 67B, 64	24 1 15	3 9 6	1.1.36	31.12.38	
24621	Kannenbergh, J. and A. E., Box 106, Hamilton	Mount Rouse	Kay, Yalimba East	East of sec. 12, Kay, south of 3A, 3B, 4, Yalimba East	18 0 0	2 17 7	1.1.35	31.12.37	
24622	Jarvis, G. D., "Myrning," Coleraine	Wannon ..	Konongwootong	North of 3, sec. 15 ..	4 0 23	1 9 9	1.1.36	31.12.38	
24623	Cross, B., Dergholm ..	Glenelg ..	Rosceneath	West of 17, south of 17, 22	20 3 5	1 3 0	1.1.36	31.12.38	
24624	Sharrock, E. E., Bessiebelle ..	Minhamite ..	Bessiebelle	North of 93 ..	7 0 0	0 3 6	1.1.36	31.12.38	
24625	King, K. B., "Willawa," Caramut	Warrnambool	Caramut South	East of A, 3B, 4B, sec. 5, west of 1B, sec. 13	18 2 0	3 16 6	1.1.36	31.12.38	
24626	Ellis, T. C., jnr., Pine Hills, Harrow	Kowree ..	Harrow, Wombeland	East of 50, 51, 53, 59, west of 55, 62, 65, 71, south of 51, 52, 53, 54, 70, 71, 72, 77, 78, 79	176 3 4	6 16 3	1.1.36	31.12.38	
24667	Hayes, John, Reservoir ..	Eltham ..	Kinglake ..	55A, 55B ..	3 0 0	0 3 0	1.1.36	31.12.38	
24668	McDonald, D., Arthur's Creek	Eltham ..	Greensborough	36, 36C, sec. B ..	1 1 0	0 10 0	1.1.36	31.12.38	
24669	Hopkins, D. C., Wallan East ..	Broadmeadows	Wallan	84 ..	7 0 0	0 2 6	1.1.36	31.12.38	
24670	Smith, Edwin J. S., Panton Hill	Eltham ..	Greensborough	1, 2, sec. C ..	2 0 0	0 12 0	1.1.36	31.12.38	
24671	McKenzie Bros., Clifton Hill	Eltham ..	Kinglake ..	68C ..	1 0 0	0 3 0	1.1.36	31.12.38	
24672	Logan, J. J., Warrandyte ..	Doncaster ..	Warrandyte	13, 14, secs. 2, 3 ..	0 2 0	0 10 0	1.1.36	31.12.38	
24673	Johnson, J. A., Meeniyan ..	Woorayl ..	Nerrena ..	23, 24, 25, 26, 27, 28, sec. 2	2 2 0	0 5 0	1.1.36	31.12.38	
24674	Lyall, George, Heskett ..	Newham and Woodend	Rochford ..	76 ..	1 2 0	0 6 0	1.1.36	31.12.38	
24675	Cox, Thomas, Hurstbridge ..	Eltham ..	Greensborough	140, sec. C ..	1 2 0	0 9 0	1.1.36	31.12.38	
24676	Hopkins, R. D., Truganina ..	Braybrook ..	Derrimut ..	5, 6, sec. 16, and allot. 5, sec. 15	14 2 26	3 12 0	1.1.36	31.12.38	
24687	Koorilla State School Committee	Towong ..	Burringa ..	3, sec. 4 ..	1 2 0	0 6 0	1.1.36	31.12.38	

## LICENCES TO OCCUPY UNUSED ROADS—continued.

Number of Licence.	Name and Address of Licensee.	Municipality.	Parish.	Abutting— Allotments and Sections.	Area.	Fee for Licence.		Date of Issue of Licence.	Date of Expiry of Licence.	
						£	s. d.			
24868	Wright, A., Wodonga ..	Wodonga ..	Wodonga ..	8 and 7, sec. XIII. ..	A. R. P. 2 2 0	£ 0	s. 3	d. 9	1.1.36	31.12.38
24869	Park, T. J., Talgarno ..	Towong ..	Talgarno ..	28, 5, sec. D ..	2 0 0	0	5	0	1.1.36	31.12.38
24870	Baker, S., Strath Creek ..	Broadford ..	Windham Kerrisdale	11, 11A .. 3, 9A, sec. A; 16A, 16B, 16, sec. C	10 0 0	0	10	0	1.1.35	31.12.37
24871	Nancarrow, T., Clonbinane ..	Broadford ..	Glenburnie	F1, F1 <sup>2</sup> and F2; F1 <sup>2</sup> and W6	3 2 0	0	8	9	1.1.36	31.12.38
24872	Ashton, E. G., Edi Upper ..	Oxley ..	Edi Glenburnie	8 and 9, sec. 4 .. 25, 18, 19, 20, 21, sec. A, 20, 21A	7 2 4	0	7	6	1.1.36	31.12.38
24873	Croucher, J. H., Broadford ..	Broadford ..	Broadford	21, sec. A, 20, 21A, 24, 22A, 26c, 1720	24 1 0	3	16	9	1.1.36	31.12.38
24874	Toohy, D. M., Bethanga ..	Towong ..	Berringa ..	5, 8b, part 4b, sec. 1	14 0 0	1	14	0	1.1.36	31.12.38
24875	Messrs. Davidson Bros., Brook- side	Bright ..	Porcupkah	7A (south portion) ..	1 0 0	0	5	0	1.1.36	31.12.38
24876	Donovan, Joseph, Yackandandah	Yackandandah	Yackandandah	1 <sup>1</sup> , 2, 10, 9, secs. G; L1, L1	4 1 0	0	5	6	1.1.36	31.12.38
24877	Petschack, Albert. E., Euroa	Euroa ..	Euroa ..	19A, part 3 ..	2 1 0	0	5	6	1.1.36	31.12.38
24878	Ley, T. T., Eskdale	Towong ..	Yabba ..	Part 4, 88A, sec. 19 ..	1 2 0	0	2	6	1.1.36	31.12.38
24879	Fitzgerald, T., Strath Creek ..	Broadford ..	Kerrisdale	10, 10A, sec. A ..	2 2 0	0	7	9	1.1.35	31.12.37
24880	Lees, H. C., Bethanga	Towong ..	Talgarno ..	6A, 6, sec. E ..	5 0 0	0	7	6	1.1.36	31.12.38
24881	Lyons, E. V. S., Woolshed	Beechworth	El Dorado	17, sec. 10 ..	4 0 0	0	12	0	1.1.34	31.12.36
24882	Lean, Johanna, Whorouly	Oxley ..	Whorouly	7, sec. 5 ..	0 1 0	0	2	6	1.1.36	31.12.38
24883	Nasebandt, H. Locksley	Goulburn	Morea South	50, 44A, 49 ..	14 0 0	1	8	0	1.1.34	31.12.36
24884	Fox, Eric, Kanumbra	Alexandra ..	Yarek ..	Between 67e and 67c; 70d; between 70 and 67c	7 2 0	0	8	9	1.1.36	31.12.38
24885	English, R., Broadford	Broadford ..	Broadford	155A, 152, 152c, 151c, 152b, 152A, 152c, 151E, 151F, 151H, 191, 189B, 189c, 189d, 187, 176, 179, 180	17 3 0	1	16	9	1.1.35	31.12.37
24886	Jones, J. F. L., Broadford	Broadford ..	Broadford	158B, 155D, 155c, 155b, &c.	27 1 0	2	19	3	1.1.35	31.12.37
24887	Henery, Mrs. B. G., Bairnsdale	Bairnsdale ..	Wy Yung	Between 35E and 35c; between 35E and 35A	6 0 0	1	13	9	1.1.36	31.12.38
24888	Bruce, D. R., Tyaak	Broadford ..	Kerrisdale, Clonbinane, Broadford	3, 3A, 3B, 5, 6, 2, 4, 5, 6A, &c.	28 3 0	1	13	9	1.1.35	31.12.37
24889	Goodrich, P. H., Tyaak	Broadford ..	Broadford	145A and 145M, 145K and 145L, 145M, 145A, 145M and 145L, 145N	8 2 0	0	2	6	1.1.35	31.12.37
24890	Hurdle, M. H., Katamatite	Tungamah ..	Katamatite	Between 42 and 46, sec. V.S.	2 0 0	0	11	0	1.1.36	31.12.38
24891	Stuart, W. K., Hillside	Bairnsdale ..	Moormung South	Lot 4, crown allot. 24b	1 0 20	0	2	6	1.1.36	31.12.38
24892	Nancarrow, T., Clonbinane	Broadford ..	Clonbinane	Between 13 and 14A, sec. A	3 3 0	0	9	6	1.1.36	31.12.38
24893	Bruce, J. A., Tyaak	Broadford ..	Kerrisdale	7, 16, 23A, 18, 9, 16A, &c.	32 2 0	0	16	3	1.1.35	31.12.37
24894	Zwar, E. M., Broadford	Broadford ..	Broadford	Between 27 and 19, 20; between 109A and 71B	4 0 0	0	9	0	1.1.35	31.12.37
24895	McVean, W. T., Thowgla	Towong ..	Colac Colac, Towong	Between 3 and 3B, sec. Q, abut. 7A, sec. W	6 2 0	0	12	0	1.1.36	31.12.38
24896	Pentland, P., Heyfield	Maffra ..	Tinamba ..	Between 188c1 and 63	2 0 0	0	14	0	1.1.36	31.12.38
24897	Bussell, J. H., jr., Carboor	Oxley ..	Carboor ..	South of 7, east and north of 5, sec. 16	6 0 0	0	2	6	1.1.29	31.12.31
24898	Johnston, J., Bete Bolong South	Orbost ..	Bete Bolong North	Between 1 and 2 ..	2 0 0	0	16	0	1.1.36	31.12.38
24899	Coonan, M., jr., Flowerdale	Yea ..	Flowerdale	Between 26d and 22A, 22B, 33d	6 0 0	0	6	0	1.1.31	31.12.33
24900	Presbyterian Church, Yackandandah	Yackandandah	Yackandandah	Between 7, 6 and 9, 8, sec. H	1 0 0	0	3	0	1.1.36	31.12.38
24901	Fay, J. J., Creighton's Creek	Euroa ..	Longwood	North of 53, 59, sec. G	10 2 0	0	10	6	1.1.36	31.12.38
24902	Gibb, Geo. S., Moyhu	Oxley ..	Moyhu ..	South of 5, part 4b, sec. 36	7 0 0	0	14	0	1.1.36	31.12.38
24903	Davis, A. E., Boho	Violet Town	Warren- bayne	Between allotments 66c and 65A	3 0 0	0	3	0	1.1.34	31.12.36
24904	McLeish, D., Strath Creek	Broadford ..	Kerrisdale	Between 5 and 7, 9, 4, between 9 and 4	7 0 0	1	1	0	1.1.36	31.11.38
24905	Jephcott, F. G., Tintaldra	Upper Murray	Tintaldra ..	Between 22 and 22b, sec. 1A	5 3 0	0	11	3	1.1.36	31.12.38
24906	McKendrick, J., Euroa	Euroa ..	Euroa ..	South-east of 11B ..	4 3 0	0	7	3	1.1.36	31.12.38

Licence No. 24480, permission given to cultivate that portion of road lying south-east of allotment 10, section 1, Parish of Clunes.—Licence No. 24585, suitable unlocked swing gates to be erected in the fences across the road.—Licence No. 24621, rent charged from 1st April, 1935.—Licence No. 24887, suitable unlocked swing gates to be erected in the fence across the eastern end of the road.—Licences Nos. 24897, 24899, renewed to 31st December, 1936.—Licence No. 24901, suitable unlocked swing gates to be erected in any fences erected across the area.—Licences Nos. 24904, 24906, suitable unlocked swing gates to be erected.

A. E. LIND,

Commissioner of Crown Lands and Survey.

Department of Lands and Survey (Unused Roads and Water Frontages Branch),  
Melbourne, 8th May, 1936.

Local Government Act 1928, Part 42, Section 85B.

LICENCES TO OCCUPY WATER FRONTAGES.

NOTICE is hereby given that Licences to occupy Water Frontages have been issued to the following approved applicants, and that the Licence Fee specified in each case has been received by the Accountant, Lands Department, Melbourne, C.I.

Number of Licence.	Name and Address of Licensee.	Municipality.	Parish.	Abutting on— Allotments and Sections.	Date of Issue of Licence.	Date of Expiry of Licence.	Fee for Licence.
16677	Barker, C. S., Cheshunt .. ..	Oxley ..	Wabonga ..	5A .. .. .	1.1.36	31.12.38	£ s. d. 0 4 0
16678	Bruce, D. R., Tyaak .. ..	Broadford	Broadford, Kerrisdale	132, 132A, 145D, 145F, &c.	1.1.35	31.12.37	3 1 0
16679	Stuart, W. K., Hillside .. ..	Bairnsdale	Moormung ..	Lot 4 of crown allot. 24B ..	1.1.36	31.12.38	0 7 0
16680	McMartin, John, Thornton ..	Alexandra	Thornton ..	31A .. .. .	1.1.36	31.12.38	1 0 0
16681	Schulz, E. O., Digger's Home, Bungil	Towong ..	Thologolong	5, sec. 2 .. .. .	1.1.36	31.12.38	0 14 0
16682	Norman, Thos., 674 Macauley-street, Albury	Rutherglen	Gooramadda	6, 11, sec. A1, 7, 11, 14, sec. B1	1.1.34	31.12.36	5 6 6
16683	Burrows, W. W., Cheshunt .. ..	Oxley ..	Wabonga ..	3, sec. 10 .. .. .	1.1.36	31.12.38	0 2 6
16684	Gellibrand, T. I., Yea .. ..	Yea ..	Yea ..	187F .. .. .	1.1.36	31.12.38	0 2 6
16685	McCarthy, Maud G., South Heathcote	McIvor ..	Heathcote ..	60, 26B .. .. .	1.1.36	31.12.38	0 13 1
16686	Currie, Robert, Katamatite .. ..	Tungamah	Katamatite ..	50 .. .. .	1.1.36	31.12.38	1 1 0
16687	Johnston, J., Bete Bolong South ..	Orbost ..	Bete Bolong South	2 .. .. .	1.1.36	31.12.38	0 2 6
16688	Hayes, N., Tooborac .. ..	McIvor ..	Warrowitue ..	19 .. .. .	1.1.36	31.12.38	0 11 3
16689	The Presbyterian Church, Yaakandandah	Yaakandandah	Yaakandandah	8, 9, sec. H .. .. .	1.1.36	31.12.38	0 4 6
16690	Bowers, J. D., Meadow Creek .. ..	Oxley ..	Carboor ..	7A, sec. 2 .. .. .	1.1.36	31.12.38	0 2 6
16691	Gibb, Geo. S., Moyhu .. ..	Oxley ..	Moyhu ..	5, 4B, sec. 36; 1c, 2d, 1d, sec. 46	1.1.36	31.12.38	1 14 0
16692	Reid, E., Broadford .. ..	Broadford	Broadford ..	14, 15 (except that part opposite 15, used as a common)	1.1.35	31.12.37	0 9 0
16693	Jephcott, F. G., Tintaldra .. ..	Upper Murray	Tintaldra ..	7, 6, 8, 9, part 10, sec. 1A	1.1.36	31.12.38	3 2 0
16694	Clarke, A. L., Tintaldra .. ..	Upper Murray	Tintaldra ..	10B, 10c, part 10, part 10A, sec. 1A	1.1.36	31.12.38	1 10 6
16695	Jones, B. J., Meadow Creek .. ..	Oxley ..	Carboor ..	4, 6, sec. 7; part 3, sec. 8	1.1.36	31.12.38	0 9 0
16696	Country Stock Producers of Australia Ltd., Melbourne	Bright ..	Eurandelong	7, 5A, sec. 12 .. .. .	1.1.36	31.12.38	6 0 0

A. E. LIND,  
Commissioner of Crown Lands and Survey.

Department of Lands and Survey (Unused Roads and Water Frontages Branch),  
Melbourne, 8th May, 1936.

19 George V. No. 3632, Sec. 106.  
19 George V. No. 3792, Sec. 27.

NOTICE.

A RULE to administer the estate of each of the undermentioned deceased persons has been granted to me, and creditors, next of kin, and all others having claims against the estate of any of the persons so mentioned are required to send particulars of their claims to the Curator of the Estates of Deceased Persons, No. 267 Queen-street, Melbourne, on or before the 23rd July, 1936, or they may be excluded from the distribution of the estate when the assets are being distributed:—

CLARKE, GRACE MILLICENT, late of Mont Park, formerly of Tooronga-road, Tooronga, spinster, died on the 15th March, 1936, intestate.

FOSTER, THOMAS FRANCIS, late of No. 802A Sebastopol-street, Ballarat, formerly of No. 218 Inkerman-street, St. Kilda, council employee, died between the 8th day and the 14th day of February, 1936, intestate.

HINDS, ROSINA JANE, late of Eltham, formerly of West Heidelberg, widow, died on the 13th April, 1936, intestate.

ROCKETT, WILLIAM JAMES GARIBALDI (also known as William James Rockett), (with the will annexed), late of No. 28 Domain-street, South Yarra, grazier, died on the 26th December, 1929.

M. M. PHILLIPS,

Curator of the Estates of Deceased Persons.

Melbourne, 6th May, 1936.

19 George V. No. 3632, Sections 106 and 124.  
19 George V. No. 3792, Section 27.

NOTICE.

A RULE to administer the estate of each of the undermentioned deceased persons has been granted to me, and creditors, next of kin, and all others having claims against the estate of any of the persons so mentioned are required to

send particulars of their claims to the Curator of the Estates of Deceased Persons, No. 267 Queen-street, Melbourne, on or before the 2nd August, 1936, or they will be excluded from the distribution of the estate when the assets are being distributed:—

JACKSON, ALBERT FRANCIS, late of Neerim South, farmer, died on the 29th July, 1935, intestate.

JENSEN, NEILS (also known as Neil Jensen), late of William Booth Memorial Home, No. 462 Little Lonsdale-street, Melbourne, formerly of Imperial Café, Franklin-street, Melbourne, labourer, died on the 6th April, 1936, intestate.

JOHNSON, JOSEPH, late of Tomahawk Creek, formerly of Irrewillipe, farmer, died on the 30th September, 1934, intestate.

SUTTON, WILLIAM, late of No. 8 Wolsley-street, Moreland, pensioner, formerly of Lockwood, labourer, died on the 22nd March, 1936, intestate.

M. M. PHILLIPS,

Curator of the Estates of Deceased Persons.

Melbourne, 11th May, 1936

POLICE SALES.

LITTLE BOURKE-STREET.—LICENSING OFFICE.

THE Government Auctioneer, Mr. H. Schutze, will hold a sale of unclaimed and confiscated liquor in the hands of police at Little Bourke-street, Licensing Office, on Thursday, 21st May, at half-past Three p.m.

RUSSELL-STREET.

THE Government Auctioneer, Mr. H. Schutze, will hold a sale of unclaimed and confiscated property at the above on Thursday, 28th May, 1936, at Ten a.m.

Sale of bicycles commences at a quarter past One p.m.

T. A. BLAMEY,  
Chief Commissioner of Police.



**CONTRACTS ACCEPTED.—(Series 1935-36.)****VICTORIAN RAILWAYS.***Railways Stores Suspense Account Act (3759), Section 105.*

276. Steel tyres, at £6 19s. 6d. each.—Thompson's Engineering and Pipe Co. Ltd. (Contract 48226). 277. Cast steel wheel centres, at £5 15s. 6d. each.—Thompson's Engineering and Pipe Co. Ltd. (Contracts 48267/48225). 278. Cattle pit logs at £1 each.—S. Maunder (Contracts 48269/48214). 279. Piles, item 9, at 2s. 7d. per lineal foot.—G. Morgan (Contracts 48276/48213). 280. Piles, item 3, at 1s. 11½d. per lineal foot.—J. A. Murphy (Contracts 48277/48213). 281. Piles, item 1, at 1s. 4d. per lineal foot.—S. Maunder (Contracts 48279/48213).

*Railway Charges in Suspense.*

282. Filling of gravel tailings from racecourse gravel heap at Haddon into side tipping waggons by manual labour, leading and tipping into crusher, crushing, and delivery of gravel ballast into railway trucks, at £1,010 12s. 6d.—J. Finlayson and J. Bassett (Contract 48216).

**CORRIGENDUM.**

Serial 275, *Gazette* 91 of 6th May, 1936, should be Schedule "B," also add schedule "A" at £45 per ton.

By order of the Victorian Railways Commissioners,

E. C. EYERS, Secretary.

Melbourne, 9th May, 1936.

**PUBLIC WORKS.**

## Div. 59/2/1. Police Buildings—

1128. (6) Rupanyup, police station, repairs and renovations, £161.—H. B. Lucas.

1129. (2) Bendoc, police station, repairs and painting, £120 15s. (including extras).—G. W. Gorey.

1130. (5) Melbourne, police station, Russell-street, additional sanitary accommodation, £178.—A. H. Schulz.

1131. Broadmeadows, police station, renovation, painting, fencing, &c., £112.—U'Ren and Rees.

## Div. 59/13/14. Mental Defectives—

1132. (5) Janefield, home for congenital defectives, alterations and additions to hot water service, £169 10s.—House and Baskett.

## Div. 59/12/1. State Schools—

1133. (4) West Melbourne, Technical School, new showers, cubicles, washtroughs, &c., £112 5s. 6d.—I. A. E. Bolger.

## Div. 59/13/5. Sewerage, Metropolitan—

1134. (3) Sunshine, Technical School, new out office, blocks, and sewerage, £535.—A. Brown.

## Div. 59/13/7. Agricultural Research Farms, &amp;c.—

1135. (6) Werribee, Research Farm, Reconditioning and re-wiring electric light and power, £356.—R. Middlecoat Pty. Ltd.

## Div. 59/13/12. Sewerage, Provincial—

1136. (8) Horsham, public buildings and State school, sewerage, &c., £1,631 18s.—W. Flett.

## Div. 59/13/14. Mental Defectives—

1137. (3) Travancore, Special School, central heating system, £199 15s.—J. C. Thomson.

## Div. 59/12/1. State Schools—

1138. (4) Leongatha, State School No. 2981, repairs and painting, £339.—A. H. Schulz.

## Div. 59/13/15. Aboriginal Stations—

1139. (4) Lake Tyers, Aboriginal Station, sleep-outs, &c., £272.—T. Smith.

## Loan Act 3335. State Schools—

1140. (12) Prahran, Girls' Technical School, remodelling and alterations, £1,666 6s.—R. Hallett.

## Loan Act 4097. Unemployment Relief Works, Fishing Havens—

1141. (5) Lakes Entrance, fishing haven, supply and delivery of sawn timber, £635 13s. 2d.—Estate J. L. Dahlsen.

## Country Roads Board Funds—

1142. (4) Melbourne, Motor Registration Branch, erection of strong-room, £397.—I. A. E. Bolger.

## Loan Act 4097. Unemployment Relief Works, Yarra Bend, National Park Golf House—

1143. (3) Yarra Bend, National Park Golf House, installation of hot-water service, £148.—House and Baskett Pty. Ltd.

## Div. 59/12/1. State Schools—

1144. (6) Brunswick South, State School No. 2743, repairs, painting (including extras), £106 8s. 6d.—R. H. Millard.

## Div. 59/2/1—

1145. Extras on contract 1935-36/1023, £7 16s.

## Div. 59/4/1—

1146. Extras on contract 1935-36/983, £63 6s. 6d.

## Div. 59/12/1—

1147. Extras on contract 1935-36/837, £23 15s. 6d.

1148. Extras on contract 1935-36/859, £7 16s. 2d.

1149. Extras on contract 1935-36/947, £8 18s. 6d.

1150. Extras on contract 1935-36/349, £2 11s.

1151. Extras on contract 1935-36/791, £50.

1152. Extras on contract 1935-36/889, £2 4s. 3d.

1153. Extras on contract 1935-36/841, £62 3s. 10d.

1154. Extras on contract 1935-36/899, £3 19s.

1155. Extension of Works Contract 1932-33/164, Serial No. 1032-33/808, Management and Maintenance, Nyah Punt, River Murray, A. Bye, for a period of one month.

GEO. L. GOUDIE, Commissioner of Public Works. 4.5.1936.

**LANDS AND SURVEY.**

1159. Renovations to house, on account of C. F. Lansdown, allotment 51c, Parish of Nar-nar-noon, £74.—W. J. Stephenson & Sons, Main-street, Pakenham. (Contract No. 4443.)

1160. Extras on Contract No. 4439, Serial No. 997, *Gazette*, page 622, of 4th March, 1936, £10.—R. Barton, Euroa.

REX R. NEAL, for Secretary, Closer Settlement Commission. 11.5.1936.

**ORDERS IN COUNCIL.—(Series 1935-36.)****COUNTRY ROADS BOARD.**

1125. Purchase of mild steel plate, £750.—Broken Hill Proprietary Company Ltd.

1126. Purchase of rolled steel joists, £107.—Broken Hill Proprietary Company Ltd.

**DEPARTMENT OF TREASURER.**

1127. Purchase of a Millionaire adding and calculating machine, £215.—Peacock Brothers Proprietary Ltd.

Approved by the Governor in Council the 5th May, 1936.—C. W. KINSMAN, Clerk of the Executive Council.

**PUBLIC WORKS DEPARTMENT.**

1156. Purchase of one Ford V.8 Sedan car, £304 17s. 6d.—R. Bayford Pty. Ltd., Melbourne.

Approved by the Governor in Council, the 5th May, 1936.—C. W. KINSMAN, Clerk of the Executive Council.

**STATE ELECTRICITY COMMISSION.**

1157. For the supply of solid drawn steel boiler tubes for Yallourn Power Station, to specification 36/10.—The Chesterfield Tube Company Ltd.

1158. For the purchase of land in Gaffney-street, Coburg, for the erection of sub-station.—F. W. Shore.

Approved by the Governor in Council, 22nd April, 1936.—C. W. KINSMAN, Clerk of the Executive Council.

**DEPARTMENT OF MENTAL HYGIENE.**

1161. Purchase of one Chevrolet sedan motor car, £319.—Preston Motors Pty. Ltd., Melbourne.

**DEPARTMENT OF PUBLIC INSTRUCTION.**

## Melbourne Technical College—

1162. Purchase of one Diamond Hardness Tester, £125.—Vickers Pty. Ltd., Melbourne.

## Swinburne Technical College—

1163. Purchase of one Technical School cutting lathe, arranged with 33-speed change box (A), 8½-in. centre x 5 ft. 3 in. bed, £194.—McPherson's Pty. Ltd., Melbourne.

## Ballarat School of Mines—

1164. Purchase of one Macson lathe, 1 x 7 in. centres x 7 in., all geared head, £195.—McPherson's Pty. Ltd., Melbourne.

Approved by the Governor in Council, 12th May, 1936.—C. W. KINSMAN, Clerk of the Executive Council.

## APPLICATIONS FOR MINING LEASES.

**S**UBJECT to any necessary excisions, &c., it is proposed to grant the following:—

- 2680, Ararat; William Thomas Robertson; 156a. 2r. 16p.; Parish of Burrumbeep.  
 8361, Ballarat; Charles William Leonard; 1,436 acres; Parish of Commercialghip.  
 7805, Beechworth; Tresa Gloz (transferred to Eastern Star Mining Company); 15a. 0r. 12p.; Parish of Bungil.  
 8570, Castlemaine; Herbert William Miller; 19a. 2r. 22p.; Parish of Castlemaine.  
 5346, Gippsland; Henry Clapham, Jack Goss, and Harold Slocombe; 140a. 3r. 5p.; Parish of Birregun.  
 5377, Gippsland; Gordon Christopher Pearson; 28a. 2r. 14p.; Parish of Tabberabbera.  
 6513, Maryborough; David Melvin; 186a. 0r. 18p.; Parish of Avoca.  
 10645, Bendigo; Percy George Parker (transferred to Mineral Options Syndicate No Liability); 269a. 1r.; Parish of Hawkestone.  
 10727, Bendigo; Albert Gordon Russell; 66a. 1r. 14p.; Parishes of Kerrisdale and Derril.  
 10806, Bendigo; Albert Gordon Russell; 55a. 1r. 38p.; Parishes of Kerrisdale and Clonbinane.  
 10807, Bendigo; Albert Gordon Russell; 55a. 1r. 38p.; Parish of Kerrisdale.  
 10808, Bendigo; Albert Gordon Russell; 55a. 1r. 38p.; Parish of Kerrisdale.  
 10809, Bendigo; Albert Gordon Russell; 55a. 1r. 38p.; Parishes of Kerrisdale and Derril.  
 10810, Bendigo; Albert Gordon Russell; 51a. 2r. 10p.; Parishes of Derril and Clonbinane.  
 10811, Bendigo; Albert Gordon Russell; 51a. 1r. 33p.; Parishes of Kerrisdale, Clonbinane, and Derril.  
 10812, Bendigo; Albert Gordon Russell; 52a. 2r. 17p.; Parishes of Kerrisdale, Clonbinane, and Derril.  
 10813, Bendigo; Albert Gordon Russell; 53a. 3r. 1p.; Parishes of Kerrisdale and Clonbinane.  
 10814, Bendigo; Albert Gordon Russell; 54a. 3r. 26p.; Parishes of Kerrisdale and Clonbinane.  
 10821, Bendigo; Charles Alfred Darling; 31a. 3r. 32p.; Parishes of Moora and Waranga.

## APPLICATIONS FOR MINING LEASES ABANDONED.

- 2629, Ararat; David Martin Cheesman (transferred to Upper Barkly Alluvial No Liability); 1,541a. 3r. 28p.; Parish of Barkly.  
 2654, Ararat; George Malcolm McCarey; 400 acres; Chute.  
 8029, Ballarat; Dodwell Henry Browne (transferred to Berry Leads No Liability); 492a. 3r.; Parish of Spring Hill.  
 8716, Ballarat; Thomas Llewellyn Thomas; 58a. 3r. 15p.; Parish of Clarkesdale.  
 8717, Ballarat; Thomas Llewellyn Thomas; 46a. 1r. 15p.; Parish of Clarkesdale.  
 7766, Beechworth; William Rupert Shiels; 693 acres; Parish of Carragarmungee.  
 7775, Beechworth; Charles Ferguson Procter (transferred to D. J. Walker); 49a. 3r. 23p.; Parish of Boorgunyah.  
 8179, Castlemaine; Alfred Court Meyer; 55a. 3r. 20p.; Parish of Strangways.  
 8265, Castlemaine; Edmund Alexander Smith; 1,925a. 2r. 26p.; Parish of Trentham.  
 8300, Castlemaine; James White (transferred to Parker J. Moloney); 40 acres; Parishes of Holcombe and Fryers.  
 8391, Castlemaine; Edward Trembath; 343a. 0r. 15p.; Parish of Wombat.  
 8461, Castlemaine; William Davis and Samuel James Howden (transferred to William Hannah, John Skipper, and Oliver Town); 89a. 1r. 9p.; Parish of Forbes.  
 8465, Castlemaine; Edmund Samuel Smith; 1,376a. 1r. 2p.; Parishes of Coliban, Trentham, and Bullarto.  
 8468, Castlemaine; Thomas Cahir Martin and Samuel R. Hansen; 137a. 0r. 37p.; Parish of Franklin.  
 8483, Castlemaine; Bells Reef No Liability; 60 acres; near Eganstown.  
 8500, Castlemaine; Thomas Joseph Johnson; 1,745a. 2r.; Parish of Emberton.  
 8529, Castlemaine; James White (transferred to Parker J. Moloney); 40 acres; Parishes of Holcombe and Fryers.  
 8530, Castlemaine; James White (transferred to Parker J. Moloney); 40 acres; Parishes of Holcombe and Fryers.  
 8531, Castlemaine; James White (transferred to Parker J. Moloney); 40 acres; Parishes of Holcombe and Fryers.  
 8532, Castlemaine; James White (transferred to Parker J. Moloney); 40 acres; Parishes of Holcombe and Fryers.

- 5263, Gippsland; Palmer Francis Seymour, and Jack Matthew Kerrigan; 249a. 2r. 32p.; Parishes of Wongungarra and Cowa.  
 5264, Gippsland; Palmer Francis Seymour and Jack Matthew Kerrigan; 209a. 1r. 6p.; Parish of Bemboka.  
 5265, Gippsland; Palmer Francis Seymour and Jack Matthew Kerrigan; 377a. 3r. 38p.; Parishes of Wongungarra and Cowa.  
 6538, Maryborough; Arthur Roy Milne; 1,635a. 0r. 31p.; Parish of Yehrip.  
 6715, Maryborough; Gold Mines of Australia Limited; 527a. 2r.; Parish of Redbank.  
 6720, Maryborough; Edward Herbel; 35a. 2r. 3p.; Parish of Tarnagulla.  
 6727, Maryborough; Edward Herbel; 31a. 2r.; Parish of Tarnagulla.  
 10735, Bendigo; Monument Hill Consolidated (Bendigo) No Liability; Bendigo.  
 6695, Mineral; South Australian Oil Corporation Limited; 610a. 1r. 18p.; Parish of Colquhoun.

## MINING LEASES GRANTED.

**T**HE under-mentioned mining leases have been granted. Any lease not executed by the 3rd proximo will be liable to forfeiture:—

- 2621, Ararat; Harold Dudley Henderson.  
 2670, Ararat; Avoca Developments No Liability.  
 8488, Ballarat; Keith Willoughby Booth.  
 8425, Castlemaine; Edgar Jocelyn Carter.  
 8480, Castlemaine; Bessie Lord.  
 10827, Bendigo; George Edward Butler, and Charles Edward Moyle.  
 6678, Mineral; James Thomas Knox.  
 6723, Mineral; Bulldog Lime Company Proprietary Limited.

E. J. HOGAN,  
Minister of Mines.

## MINING LEASES DECLARED VOID.

- 8124, Ballarat; Edward John Haynes.  
 8127, Ballarat; Frederick William Stinton.  
 8208, Ballarat; Leslie Bechervaise.  
 8209, Ballarat; Leslie Bechervaise.  
 8210, Ballarat; Thomas Chute Ellis.  
 8213, Ballarat; Edward John Haynes.  
 8214, Ballarat; George Bancroft Hope.  
 8215, Ballarat; Frederick William Stinton.  
 8276, Ballarat; Edward John Haynes.  
 8277, Ballarat; Edward John Haynes.  
 6358, Maryborough; Alexander Morrison Noble.  
 10053, Bendigo; Leslie Cole.  
 10087, Bendigo; Harold Edwin Taylor.  
 10225, Bendigo; Herbert Booker Field.  
 10228, Bendigo; Stanley Douglas Jowett.  
 10256, Bendigo; Arthur Colin Smith.  
 10394, Bendigo; Albert Kelly.  
 10601, Bendigo; Alice Farley.

## TAILINGS LICENCE DECLARED VOID.

\*999, Bendigo Gold Sands Limited.  
 \*Applicant for forfeiture will be granted a new lease under section 119 of the *Mines Act 1928*.

GEO. BROWN,  
Secretary for Mines.

## CITY OF WILLIAMSTOWN.

## ORDER DECLARING PUBLIC HIGHWAY.

**I**N pursuance of the powers conferred by sections 521 and 525 of the *Local Government Act 1928*, the Council of the City of Williamstown doth hereby order that the land hereunder described, which has been acquired by it, shall be a public highway from and after the date of publication of this Order in the *Government Gazette*, viz.:—

All that piece or parcel of land containing an area of 1 acre 1 rood 28 perches, or thereabouts, and being part of Crown portions 1, 2, 3, 4, 5 of Crown allotment 56, section 7, Parish of Cut Paw Paw, County of Bourke, situated at Spotswood, and also being part of Crown allotment 49, section 7, in the parish and county aforesaid; commencing at the north-west corner of Crown portion 1 of Crown allotment 56, section 7, in the parish and county aforesaid, and being a point on the southern boundary line of a Government road called Craig-street; thence by

a line bearing south for a distance of 1,254 feet along the western boundary line of Crown portions 1, 2, 3, 4, 5 of Crown allotment 56, section 7, and along the western boundary line of Crown allotment 49, section 7, in the parish and county aforesaid, to a point on the northern boundary line of a Government road called Burleigh-street; thence by a line bearing east for a distance of 49 ft. 6 in. along the northern boundary line of Burleigh-street; thence by a line bearing north for a distance of 1,253 ft. 11 in. to a point on the southern boundary line of Craig-street; thence by a line bearing north 89 deg. 54 min. west for a distance of 49 ft. 6 in. along the southern boundary line of Craig-street back to the point of commencement.

The Council further orders that the property above described shall be a public highway in lieu of the existing surveyed roads, which are next hereinafter described, and which said surveyed roads shall cease to be public highways from and after the above-mentioned date of publication of this Order, namely:—

Firstly, all that piece or parcel of land containing an area of 1 acre 3 roods 24 perches, or thereabouts, and being a Government road known as Raleigh-street, 66 feet wide, situated at Spotswood: Commencing at the north-east corner of Crown portion 1 of Crown allotment 56, section 7, Parish of Cut Paw Paw, County of Bourke, and being the south-west intersection of Raleigh-street and another Government road called Craig-street; thence by a line bearing south for a distance of 1,253 ft. 8½ in. along the eastern boundary line of Crown portions 1, 2, 3, 4, 5 of Crown allotment 56, section 7, and along the east boundary line of Crown allotment 49, section 7, in the Parish and County aforesaid to a point on the north boundary line of another Government road called Burleigh-street; thence by a line bearing east for a distance of 66 feet along the north boundary line of Burleigh-street to the south-west corner of Crown allotment 48, section 7, in the parish and county aforesaid; thence by a line bearing north for a distance of 1,253 ft. 7 in. along the western boundary line of Crown allotment 48, section 7, and along the western boundary line of Crown portions 5, 4, 3, 2, 1 of Crown allotment 57, in the parish and county aforesaid to a point on the south boundary line of Craig-street; thence by a line bearing north 89 deg. 54 min. west for a distance of 66 feet along the south boundary line of Craig-street back to the point of commencement.

Secondly, all that piece or parcel of land containing an area of 1 rood 36 perches, or thereabouts, and being part of a Government road 16 ft. 6 in. wide situated at Spotswood: Commencing at the north-east corner of Crown portion 1 of Crown allotment 57, section 7, Parish of Cut Paw Paw, County of Bourke, and being the intersection of the aforesaid Government road with the southern boundary line of another Government road called Craig-street; thence by a line bearing south for a distance of 1,253 ft. 3½ in. along the eastern boundary line of Crown portions 1, 2, 3, 4, 5 of Crown allotment 57, section 7, and along the eastern boundary line of Crown allotment 48, section 7, in the parish and county aforesaid to a point on the north boundary line of another Government road called Burleigh-street; thence by a line bearing east for a distance of 16 ft. 6 in. along the north boundary line of Burleigh-street to the south-west corner of Crown allotment 47, section 7, in the parish and county aforesaid; thence by a line bearing north for a distance of 1,253 ft. 3½ in. along the western boundary line of Crown allotment 47, section 7, and along the western boundary line of Crown portions 5, 4, 3, 2, 1 of Crown allotment 58, section 7, in the parish and county aforesaid to a point on the southern boundary line of Craig-street; thence by a line bearing north 89 deg. 54 min. west for a distance of 16 ft. 6 in. along the south boundary line of Craig-street back to the point of commencement.

In witness whereof the Mayor, Councillors, and Citizens of the City of Williamstown have caused their common seal to be hereunto affixed on this the 7th day of April, One thousand nine hundred and thirty-six.

The common seal of the Mayor, Councillors, and Citizens of the City of Williamstown was hereto affixed in the presence of—

(SEAL) J. A. NELSON, Mayor.  
CHAS. OWENS, Councillor.  
JAMES HOCKING, Town Clerk.

Confirmed by the Governor in Council,  
5th May, 1936.

C. W. KINSMAN,  
Clerk of the Executive Council.

Transport Regulation Acts.

TRANSPORT REGULATION BOARD.

NOTICE OF PUBLIC HEARINGS.

NOTICE is hereby given that the applications made by the persons named below for licences to operate the commercial goods vehicles or commercial passenger vehicles described in each case on the route or routes, or in the manner respectively set out opposite their names, will be heard on Wednesday, the 20th May, 1936, at half-past Ten o'clock a.m., at the Exhibition Buildings, Rathdown-street, Carlton:—

Name of Applicant; Nature of Application.

RICHMOND, JAMES FREDERICK; 1 commercial goods vehicle for the carriage of—(a) the applicant's own goods in the course of trade as a greengrocer, fruiterer, and store-keeper on the route Portarlington-Melbourne; and (b) cinematograph films, and goods specified in the Third Schedule to the Transport Regulation Act on the route Portarlington-Melbourne for hire or reward.

MARTYN, THOMAS CHARLES; 1 commercial passenger vehicle of a type and with seating capacity to be approved by the Board as a stage omnibus on the following route:—Melbourne-Inverloch, via The Curdies, Grantville, Almurta, Glen Alvie, Cambridge's Corner, Jeffries Corner, and Kongwak.

JEWELL, ALFRED; 2 De Soto sedans each with seating capacity for five persons as stage omnibuses on the following route:—Melbourne-Inverloch, via Dandenong, Lang Lang, Grantville, Corinella, Bass, Anderson, San Remo, Archies Creek and Wonthaggi; or alternatively, Melbourne-Inverloch, via Dandenong, Lang Lang, Grantville, Almurta, Glen Alvie, and Kongwak.

JEWELL, MAY; 1 De Soto sedan as a stage omnibus on the following route:—Melbourne-Inverloch, via Dandenong, Lang Lang, Grantville, Corinella, Bass, Anderson, San Remo, Archies Creek, and Wonthaggi; or alternatively, Melbourne-Inverloch, via Dandenong, Lang Lang, Grantville, Almurta, Glen Alvie, and Kongwak.

ROBINSON, AUBERT JAMES; 1 De Soto sedan with seating capacity for 5 persons as a stage omnibus on the following route:—Melbourne-Inverloch, via Dandenong, Lang Lang, Grantville, Corinella, Bass, Anderson, San Remo, Archies Creek, and Wonthaggi; or alternatively, Melbourne-Inverloch, via Dandenong, Lang Lang, Grantville, Almurta, Glen Alvie, and Kongwak.

MONTI, LEO; 2 Chrysler sedans each with seating capacity for 5 persons, as stage omnibuses on the following route:—Bendigo-Shepparton.

DARBYSHIRE, VICTOR; 1 commercial goods vehicle to operate a bi-weekly service on the route Melbourne-Mansfield, serving Yarek, Merton, Maindample, and Mansfield only.

McMANUS, THOMAS WILLIAM (on behalf of Neway-Benalla Transport Co.); 2 commercial goods vehicles operating a 4-day per week service from and to Melbourne to and from the Townships of Benalla and Violet Town.

BUDD, VICTOR GERALD; 1 commercial goods vehicle for the carriage of general goods from and to Melbourne to and from the Township of Rushworth.

HANKINSON, FREDERICK ERNEST; 1 commercial goods vehicle for the carriage of general goods—(a) to and from Melbourne from and to the Township of Rutherglen; and (b) from and to Melbourne to and from mines situate within 5 miles from Rutherglen Railway Station.

CROUCH, JAMES RICHARD LOUIS; 1 commercial goods vehicle to operate a tri-weekly service for the carriage of general goods—(a) from and to Melbourne to and from the Townships of Tallarook and Seymour; and (b) places within 2 miles from the road between Seymour and Highlands.

SPENCE, ANGUS MURRAY; 1 commercial goods vehicle to operate a tri-weekly service for the carriage of general goods from and to Melbourne to and from the Township of Benalla.

LACK, WILLIAM JAMES; 2 commercial goods vehicles to operate a 4-day per week service for the carriage of general goods from and to Melbourne to and from the Townships of Kyabram and Tongala.

WEBB, JAMES MICHAEL; 2 commercial goods vehicles for the carriage of general goods from and to Melbourne to and from the Township of Tatura.

COLLINS, PERCY DOUGLAS; 1 commercial goods vehicle for the carriage of general goods from and to Melbourne to and from the Borough of Shepparton and the Township of Mooropna.

VERGE MOTORS PTY. LTD.; 1 commercial goods vehicle for the carriage of general goods to and from Melbourne from and to the Township of Nagambie.

- R. T. CHAPMAN (on behalf of Chapman's Transport); 3 commercial goods vehicles for the carriage anywhere in Victoria of—(a) goods specified in the Third Schedule to the Transport Regulation Act; and (b) logs, piles, firewood, bricks, and cement, being the applicant's own goods in the course of trade as a building and timber contractor.
- R. T. CHAPMAN (on behalf of Chapman's Transport); 3 commercial goods vehicles for the carriage of—(a) general goods within a radius of 20 miles from Bairnsdale; (b) goods specified in the Third Schedule to the Act anywhere in Victoria; (c) timber from Bald Head Mills to Bairnsdale and mill depots anywhere in Victoria; (d) timber from Buchan Mills and "Pow" Orbst Mills, to buildings in the course of construction, and mill depots anywhere in Victoria; and (e) logs from forest sites to the nearest mill site.
- REEVES, FRANCIS OSCAR; 1 vehicle of a type to be approved by the Board for the carriage of morning newspapers and passengers on the route Melbourne-Orbst.
- LANIGAN, ALBERT STEPHEN; 1 vehicle of a type to be approved by the Board for the carriage of morning newspapers and passengers on the route Melbourne-Maffra.
- LANIGAN, ALBERT STEPHEN; 2 vehicles of types to be approved by the Board for the carriage of passengers on the routes Maffra-Bairnsdale and Warragul-Yarram, connecting with the proposed service mentioned above.

NOTICE is hereby given that the applications made by the persons named below for licences to operate the commercial goods vehicles or commercial passenger vehicles on the route or routes or in the manner respectively set out opposite their names will be heard on Wednesday, the 20th May, 1936, at half-past Ten o'clock a.m., or a day thereafter at a time and place to be communicated to the parties:—

*Name of Applicant; Nature of Application.*

- OSBORNE & JOHNSTON; 3 vehicles each for the carriage of mails, general goods, and 2 passengers on the route Casterton-Harrow, via Chetwynd and Chetwynd East.
- JAMES, ARTHUR ERNEST; 1 Oldsmobile tourer for the carriage of mails and 4 passengers on the route Timboon-Warrnambool.
- DRAKE, MYRTLE; 1 commercial goods vehicle in the following area:—Within a radius of 27 miles from Warrnambool.

Notice of any objection should be forwarded to reach the Secretary to the Board not later than Monday, the 18th May.

F. P. MOUNTJOY,  
Secretary.

Exhibition Buildings, Rathdown-street, Carlton. 12th May, 1936.

DEPARTMENT OF LANDS AND SURVEY.

At the Executive Council Chamber, Melbourne, the fifth day of May, 1936.

PRESENT:

His Excellency the Governor of Victoria.

Brigadier Bouchier	Mr. Bailey
Mr. Old	Mr. Mackrell.
Mr. Tuckett	

LAND TEMPORARILY RESERVED FROM SALE.

HIS Excellency the Governor of the State of Victoria, by and with the advice of the Executive Council thereof, doth hereby, in pursuance of the provisions of the Land Act 1928, reserve, temporarily, and also except from occupation for mining purposes under any miner's right, the land hereinafter described:—

FREEBURGH.—Site for the Supply of Gravel:—15 acres, more or less, Township and Parish of Freeburgh, County of Delatite, in the two separate portions hereinafter described, viz.:—(1) 4 acres 20 perches, Township of Freeburgh: Commencing at the north-west angle of allotment 2; bounded thence by a road bearing N. 29 deg. 12 min. W. 670 links, by lines bearing N. 60 deg. 48 min. E. 431 links, and S. 49 deg. 48 min. E. 838 links; and thence by allotment 2 aforesaid bearing S. 69 deg. 46 min. W. 735 links to the commencing point. (2) 10 acres 3 roods 20 perches, more or less, Parish of Freeburgh: Commencing at the north-east angle of allotment 2, Township of Freeburgh; bounded thence by said allotment bearing S. 45 deg. 11 min. W. 421 links, by lines bearing N. 49 deg. 48 min. W. 878 links, and S. 60 deg. 48 min. W. 431 links, by a road

bearing N. 28 deg. 13 min. W. 1,100 links, more or less, by a line bearing N. 61 deg. 47 min. E. 700 links, more or less, to the permanent reservation for public purposes along the left bank of the Ovens River; and thence south-easterly by said reserve to the commencing point.—F.95 (c) (Rs.4558).

CASTLEMAINE.—Site for Public Recreation and Educational Purposes.—5 acres, 26 perches, Township of Castlemaine, Parish of Castlemaine, County of Talbot; Commencing at the intersection of the south side of Forest-street and the west side of Hargraves-street; bounded thence by Hargraves-street bearing south 614 5-10 links; by lines bearing S. 80 deg. 2 min. W. 340 links, and S. 67 deg. 58 min. W. 724 links; by Barker-street, bearing north 418 links; by a right-of-way bearing east 226 links, north 252 links, and east 230 links; by lines bearing north 138 6-10 links, east 77 3-10 links, and north 136 4-10 links; by Forest-street bearing east 72 7-10 links; by the reserve for a district high school bearing south 250 links, east 200 links, and north 250 links; and thence by Forest-street bearing east 200 links to the commencing point.—(C.99 (2) (Rs.3445)).

GONZAGA.—Site for Public Recreation.—5 acres 2, roods, more or less, Parish of Gonzaga, County of Delatite: Commencing at the north-west angle of the site for a Mechanics Institute situate in section 1; bounded thence by the parish boundary bearing N. 18 deg. 18 min. E. 726 links; by the reserve along the south side of the Broken River bearing easterly to the west side of a road forming the west boundary of allotment 1A of section 1; by said road bearing S. 34 deg. 15 min. W. 763 links; and thence by the Mechanics Institute bearing N. 55 deg. 45 min. W. 617 links to the commencing point.—(G.116 (2) (Rs.4559)).

REVOCATION OF TEMPORARY RESERVATION OF LAND.

HIS Excellency the Governor of the State of Victoria, by and with the advice of the Executive Council thereof, doth hereby, in pursuance of the provisions of the Land Act 1928, revoke the temporary reservation of the lands hereinafter referred to, viz.:—

YARROWEYAH (Tocumwaal Bridge).—Site for railway purposes.

CASTLEMAINE.—Site for ornamental purposes.  
(For technical descriptions see *Government Gazette* of the 8th April, 1936, p. 952.)

LAND SET APART FOR DISCHARGED SOLDIERS.

HIS Excellency the Governor of the State of Victoria, by and with the advice of the Executive Council thereof, doth hereby, in pursuance of the provisions of section 206 of the *Closer Settlement Act* 1928, set apart allotments 60, 67, 71, and 72, Parish of Walpeup, for the purpose of being disposed of to a discharged soldier.

LAND SET APART.—ORDER PARTLY RESCINDED.

HIS Excellency the Governor of the State of Victoria, by and with the advice of the Executive Council thereof, doth hereby rescind the undermentioned Order in Council setting apart lands under section 6, *Discharged Soldiers Settlement Act* 1917:—

The Order dated 27th April, 1922, published in the *Government Gazette* on 3rd May, 1922, at page 1163, in so far as it relates to allotment 8, Parish of Gayfield.

LAND TAKEN OVER BY THE CLOSER SETTLEMENT COMMISSION.

HIS Excellency the Governor of the State of Victoria, by and with the advice of the Executive Council thereof, doth hereby, in pursuance of the provisions of section 95 of the *Closer Settlement Act* 1928, approve of allotments as described hereunder being taken over by the Closer Settlement Commission at a valuation of Ten shillings (10s.) per acre:—

Allotment 40, Parish of Lillierie, County of Ripon, containing an area of 311 acres and 35 perches.

And the Honorable A. E. Lind, His Majesty's Commissioner of Crown Lands and Survey for the State of Victoria, shall give the necessary directions herein accordingly.

C. W. KINSMAN,  
Clerk of the Executive Council.

*Motor Omnibus Act 1928 (No. 3742).*

PRESCRIBING FURTHER ROUTE WITHIN THE METROPOLITAN AREA ALONG WHICH MOTOR OMNIBUSES FOR WHICH "REGULAR SERVICE" LICENCES ARE GRANTED MAY PLY FOR HIRE AND FOR OTHER PURPOSES.

*At the Executive Council Chamber, Melbourne, the fifth day of May, 1936.*

PRESENT:

His Excellency the Governor of Victoria.

Brigadier Bouchier  
Mr. Old  
Mr. Tuckett

Mr. Bailey  
Mr. Mackrell

HIS Excellency the Governor of the State of Victoria, by and with the advice of the Executive Council thereof, in pursuance of the powers conferred by section 4 of the *Motor Omnibus Act 1928 (No. 3742)*, doth by this Order prescribe a further route within the metropolitan area along which motor omnibuses for which "regular service" licences are granted may ply for hire; also sections and terminal points and stopping places on such route, time-tables to be observed by owners of motor omnibuses plying for hire, fares to be charged, and the maximum number of motor omnibuses which may be licensed to ply for hire on such prescribed route, as set forth in detail in the schedule hereunder:—

SCHEDULE OF PRESCRIBED ROUTES WITHIN THE METROPOLITAN AREA.

Route Number.	Description of Route, including Commencing and Terminal Points.	Sections (if any) on Route.	Time-tables to be Observed.	Fares to be Charged.	Maximum Number of Motor Omnibuses to be Licensed on Routes.
90A	Commencing at the Box Hill Railway Station, via Main-street, Market-street, Whitehorse-road, Elgar-road, Belmore-road, Harp-road to the corner of Harp-road and High-street, East Kew, returning via Harp-road, Belmore-road, Elgar-road, Whitehorse-road, Station-street, Main-street to the Box Hill Railway Station	Between Box Hill Railway Station and Dunloc-avenue; between Dunloc-avenue and the corner of Elgar-road and Belmore-road; between the corner of Elgar-road and Belmore-road and Greythorne-road; between Greythorne-road and Balwyn-road; between Balwyn-road and Burke-road; between Burko-road and High-street	Minimum service, 60 minutes—7 a.m. to 9 p.m. Mondays to Fridays; 7 a.m. to midnight Saturdays; 2 p.m. to 10 p.m. Sundays	One section 2d.; each additional section 1d. Through fare, 7d.	One (1)

*Stopping Places on Route.*

Pending the fixing of stopping places, motor omnibuses shall only stop for the purpose of taking up and setting down passengers at such points upon the route as may be convenient, and in such manner as not to interfere with or endanger the general traffic of the streets or roads or the safety of passengers in motor omnibuses.

*Fares to be Charged.*

The fares to be charged for children under twelve years of age (other than children under three years of age carried on passenger's lap who shall be carried free) shall be one-half of the fares charged for adult passengers calculated to the nearest higher penny.

His Excellency doth by this Order further provide, in pursuance of the powers conferred by section 15 (1) (b) of the *Motor Omnibus Act 1928 (No. 3742)*, that the Orders in Council approved by His Excellency the Governor in Council on the 18th December, 1934, 21st February, 1935, and 8th July, 1935, prescribing routes within the metropolitan area along which motor omnibuses for which "regular service" licences are granted under the provisions of the said Act may ply for hire, shall be amended in the manner following:—

*Route No. 32.*—Under the heading "Description of Route, including Commencing and Terminal Points," there shall be added the following:—"With deviation from the corner of Toorak-road and Glenferrie-road, via Glenferrie-road, Malvern-road, Tooronga-road, High-street, Burke-road to the corner of Burke-road and Wattletree-road."

Under the heading "Fares to be Charged," there shall be added the following, "Fare on deviation—6d."

Under the heading "Maximum Number of Motor Omnibuses to be Licensed on Route," for the figure "1" there shall be substituted the figure "2."

*For Route No. 13A* there shall be substituted the following route:—"Commencing at Heidelberg Railway Station, via Studley-road, Barkly-place, Martin-street, Darebin-street, Plenty-road, St. Hellier-street, Dresden-street, Bell-street, Linden-avenue, Banksia-street, Waterdale-road, Livingston-street, Darebin-street, High-street, Kemp-street, Stott-street to Croxton Railway Station, returning via Stott-street, Beaconsfield-parade, High-street, Dennis-street, St. David-street, Darebin-street, Livingston-street, Waterdale-road, Banksia-street, Linden-avenue, Bell-street, Dresden-street, St. Hellier-street, Plenty-road, Darebin-street, Martin-street, Barkly-place, and Studley-road to Heidelberg Railway Station."

*Route No. 49A.*—Under the heading "Description of Route, including Commencing and Terminal Points," there shall be added the following:—"With deviation via Marshall-street, Mervyn-crescent, Boulevard to the Ivanhoe Swimming Pool during the swimming season."

Under the heading "Fares to be Charged," there shall be added the following:—"Fare on deviation—3d."

His Excellency, in pursuance of the powers conferred by section 5 (1) of the *Motor Omnibus Act 1928 (No. 3742)*, doth by this Order prescribe Route No. 90A a developmental route.

Pursuant to the provisions of section 15 (1) (c) of the *Motor Omnibus Act 1928 (No. 3742)*, the Governor in Council by this Order confers upon the Licensing Authority full power and authority for carrying into effect by the said Licensing Authority all of the foregoing provisions of this Order.

And the Honorable George Louis Goudie, His Majesty's Commissioner of Public Works for the State of Victoria, shall give the necessary directions herein accordingly.

C. W. KINSMAN,  
Clerk of the Executive Council.

## STATE ELECTRICITY COMMISSION ACTS.

At the Executive Council Chamber, Melbourne, the  
fifth day of May, 1936.

## PRESENT:

His Excellency the Governor of Victoria.	
Brigadier Bouchier	Mr. Bailey
Mr. Old	Mr. Mackrell.
Mr. Tuckett	

## AMENDMENT OF THE PROVISIONAL WIRING REGULATIONS 1934.

PURSUANT to the powers in that behalf conferred by the State Electricity Commission Acts, His Excellency the Governor of the State of Victoria, acting by and with the advice of the Executive Council thereof, doth hereby, on the recommendation of the State Electricity Commission of Victoria, make the following Regulations amending and adding to the Provisional Wiring Regulations published in the *Government Gazette* of the 28th day of May, 1934, pages 1243 and following, that is to say:—

*Citation.*

1. These Regulations may be cited together with the Provisional Wiring Regulations 1934 as the Provisional Wiring Regulations 1934.

*Date of Operation.*

2. As from the date of publication hereof in the *Government Gazette*, the Provisional Wiring Regulations 1934 shall be amended as follows, that is to say:—

(i) After Regulation 517 there shall be inserted the following:—

## EARTH LEAKAGE SAFETY SWITCHES

*Where Required.*

521. (a) In addition to any other requirements under section 5 of these Regulations an earth leakage safety switch shall be installed in accordance with the requirements of regulations 522 and 523 of these Regulations as part of and for the protection of each portion of any of the following installations which is or is to be independently metered, that is to say:—

*Residential Premises.*

(i) every installation installed on or after the first day of June, 1936, in residential premises which, for the purposes of this regulation, shall include private houses and flats and separately metered dwellings of a like nature associated with shops, schools, office buildings and factories, and also shall include boarding houses, apartment houses, hotels, hospitals, convents, boarding schools, residential clubs and institutions; and

*Other Premises.*

(ii) every installation installed on or after the date specified in the relevant notice in premises other than those included under clause (i) above, in which the Commission, from time to time, by notice published in the *Government Gazette*, shall have required the installation of such switches for the purpose of ensuring the safe control of leakage of electricity from any installation on those premises.

*Notices.—Exemptions.*

Any such notice may refer to any installation specifically or to all installations in premises of any particular class or type specified in such notice, and may state either generally or specifically that certain installations shall be exempt from the installation of earth leakage safety switches and the Commission, by any other notice published as aforesaid may withdraw any exemption previously notified, and may require that all such installations installed after the date specified in such other notice be provided with an earth leakage safety switch or switches in accordance with the requirements of these Regulations.

*Exemptions.*

(b) Notwithstanding the provisions of clause (a) hereof an earth leakage safety switch shall not be required in any installation which the Commission, by notice in writing to the supply authority, has exempted from the application of this regulation, and which is commenced within three months after the date of such notice.

*Position.—Purpose.*

522. (a) Every earth leakage safety switch required to be installed pursuant to regulation 521 shall be mounted on the main switchboard, and shall be so installed and connected that it will cause the

installation or the portion of the installation which it is intended to control or protect to be entirely disconnected from the supply mains (including disconnection of the neutral conductor) in the event of any exposed metal part of the installation (including any part of the installation required to be earthed under regulation 501) reaching a pressure of 22 volts or more from earth potential.

*May Open Relay Circuit.*

In the case of an installation or separately metered portion thereof being controlled by a contactor or under-voltage circuit-breaker which complies with the requirements of these Regulations, and includes a switch in the neutral conductor, the disconnection above referred to may be effected by the insertion of a single pole earth leakage safety switch in the relay circuit of the contactor or under-voltage circuit-breaker.

*Connexion.*

One end of the tripping coil of the earth leakage safety switch shall be connected by means of a 7/029-in. bare copper conductor to the metal to be earthed and the other end shall be connected by means of a 7/029-in. V.I.R. insulated 250 volt grade cable which, where exposed to the weather, shall be a weatherproof cable, to an independent earthing electrode such as an earth pipe as described in the third paragraph of regulation 512 (a) which shall be installed as set forth in the said paragraph of the said regulation, and shall be used solely for the purpose of such connexion. The resistance between any such earthing electrode and the general mass of earth shall not exceed 200 ohms. The insulated earthing conductor throughout its entire length shall be protected from damage by its position or by suitable covering, and where a metallic covering is used for this purpose it shall be so installed that it cannot of itself or through its supports or fixings come into contact with any metal other than clamps or clips used to fix it in position.

*Testing Notice.*

(b) Every earth leakage safety switch installed in an installation shall have the following words plainly and indelibly marked either on the switch cover or on an approved durable label not smaller than 2½ inches x 1½ inches which shall be securely fixed on the switchboard and immediately adjacent to the switch, and such marking or label shall be placed in such a position that it can be read easily when the switch is mounted in position:—

"This SAFETY switch must be tested every month by the consumer. Press the test button (or turn the test key in the direction indicated). If the switch does not open, either the switch or its connexion is defective, in which case a registered electrical contractor must be consulted."

*As Main Switch.*

(c) If an earth leakage safety switch or switches as the case may require be installed to comply in all respects with the requirements of regulation 222 insofar as they apply to a switch or switches controlling the main supply to every independently metered portion of an installation, no other main switches shall be required under the said regulation 222.

*Consumer's Mains.*

523. Where any earth leakage safety switch is installed, either the consumer's mains shall be cable of a type in which the neutral conductor is in the form of a tape placed externally to all active conductors and which has been approved for the purpose, or they shall be enclosed in insulated steel conduit or insulating conduit or ducts or some other insulated or insulating form of covering. No such conduit, duct or covering shall be used for this purpose unless it has been approved therefor by the Commission.

(ii) After Regulation 2517 there shall be inserted the following:—

## EARTH LEAKAGE SAFETY SWITCHES.

*General Requirements.*

2522. (a) An earth leakage safety switch shall be capable of automatically disconnecting an installation (or portion of an installation) from the supply mains when the potential across the earth leakage trip coil and a 200 ohm resistance in series exceeds 22 volts. Such disconnection shall be effected either directly by the opening of the main contacts of the switch itself or indirectly by virtue of the opening of those contacts effecting the disconnection of the relay circuit of the main contactor or main under-voltage circuit-breaker controlling the installation, and shall include the disconnection of the neutral conductor.

The switch shall be so constructed that in the closed position it will not trip when subjected to mechanical shock or vibration.

The metallic portions of the mechanism, if not inherently resistant to atmospheric corrosion, shall be suitably treated to make them so resistant.

All live parts shall be completely enclosed in a dust-tight, splash-proof, non-inflammable case made of non-hygroscopic, insulating material conforming to the requirements of British Standard Specification No. 488, 1933.

#### Operation.

(b) (1) Every earth leakage safety switch shall operate consistently when the following 50 cycle a.c. potentials are applied to the trip coil with a resistance in series:—

Series Resistance in Circuit with Trip Coil.	Operating Potential Across Coil and Resistance.
200 ohms	22 ± 2 volts
800 ohms	less than 65 volts

whether—

- (i) the test potential be instantly applied with the switch completely closed; or
- (ii) the test potential be raised gradually to the values given above with the switch completely closed; or
- (iii) the test potential be raised gradually to the values given above with the switch contacts just touching.

(2) With an applied potential of 30 volts and a series resistance of 200 ohms, the operating time shall be not greater than 0.1 sec.

#### Temperature of Coil.

(c) The trip coil shall be capable of carrying its maximum tripping current continuously without the average temperature rise (calculated from its increase in resistance) exceeding 40°C. above a maximum ambient air temperature of 40°C.

#### Interrupting Capacity.

(d) At its rated voltage (and frequency, if a.c.) an earth leakage safety switch, unless it is a switch intended to be used solely for opening the relay circuit of a main contactor or main under-voltage circuit-breaker, shall be capable of interrupting the following current twice in succession with a two-minute interval between operations, and shall thereafter be capable of carrying its rated current without the temperature rise of the switch contacts exceeding 50°C:—

Switch Rating in Amperes.	Interrupting Capacity in R.M.S. Amperes.
Not exceeding 25	1200
Not exceeding 50	2000
Not exceeding 100	3000
200 and above	5000

In the case of an earth leakage safety switch which is intended solely for opening the relay circuit of a main contactor or main under-voltage circuit-breaker, the switch shall be rated at not less than 10 amperes and shall be capable of satisfying the breaking capacity test specified in clause (b) of regulation 2402 of these Regulations.

#### Manual Operation.

(e) The switch shall be provided with means for closing and opening by hand and the manual closing mechanism shall be such that the switch cannot be maintained in the closed position when the current, determined by the test conditions set out under clause (b) (1) of this regulation, flows through the tripping coil.

#### Testing Device.

(f) The switch shall be provided with an externally operated testing device which when operated will check the operation of the switch by first disconnecting the trip coil upon the exposed metal of the installation, and subsequently connecting the trip coil to an active conductor through a resistance which will then permit a current approximately 20 per cent. greater than the minimum tripping current to pass through the coil. Upon its release, this testing device shall return to its normal position, and in a positive manner shall restore the connexion of the trip coil to the exposed metal of the installation.

#### Marking of Terminals.

(g) The terminals of the switch shall be clearly marked for identification purposes, and a diagram showing the correct method of connecting the switch and showing the switch terminals indicated by corresponding markings shall be either formed on, or secured to, the inside of the cover of every earth leakage safety switch, or supplied with the switch.

#### Application of Other Regulations.

(h) In addition to the specific requirements above set out in this regulation, an earth leakage safety switch shall comply with the appropriate general requirements for switches set out under regulations 2401 and 2402 or, if the earth leakage safety switch includes one or more over-current tripping devices, with the appropriate general requirements for circuit-breakers set out under regulations 2401 and 2403 of these Regulations.

And the Honorable Francis Edward Old, His Majesty's Minister in Charge of Electrical Undertakings for the State of Victoria, shall give the necessary directions herein accordingly.

C. W. KINSMAN,  
Clerk of the Executive Council.

#### CASTLEMAINE SEWERAGE AUTHORITY.

At the Executive Council Chamber, Melbourne, the fifth day of May, 1936.

#### PRESENT:

His Excellency the Governor of Victoria.

Brigadier Bouchier	Mr. Bailey
Mr. Old	Mr. Mackrell.
Mr. Tuckett	

#### CONSENT TO BORROWING £40,000.

UNDER the powers conferred by the Sewerage Districts Acts, and all other powers enabling him in that behalf, His Excellency the Governor of the State of Victoria, by and with the advice of the Executive Council of the said State, doth hereby consent to the Castlemaine Sewerage Authority borrowing by the issue of debentures the sum of Forty thousand pounds (£40,000) for the purpose of the construction of sewers, pumping station, rising main and treatment works, as set forth in the detailed statement bearing date the 24th April, 1936.

And the Honorable Francis Edward Old, His Majesty's Minister of Water Supply for the State of Victoria, shall give the necessary directions herein accordingly.

C. W. KINSMAN,  
Clerk of the Executive Council.

#### DANDENONG SEWERAGE AUTHORITY.

At the Executive Council Chamber, Melbourne, the fifth day of May, 1936.

#### PRESENT:

His Excellency the Governor of Victoria.

Brigadier Bouchier	Mr. Bailey
Mr. Old	Mr. Mackrell.
Mr. Tuckett	

#### CONSENT TO BORROWING £51,000.

UNDER the powers conferred by the Sewerage Districts Acts, and all other powers enabling him in that behalf, His Excellency the Governor of the State of Victoria, by and with the advice of the Executive Council of the said State, doth hereby consent to the Dandenong Sewerage Authority borrowing by the issue of debentures the sum of Fifty-one thousand pounds (£51,000) for the purpose of the construction of sewers, pumping station, rising main, and treatment works, as set forth in the detailed statement bearing date the 22nd April, 1936.

And the Honorable Francis Edward Old, His Majesty's Minister of Water Supply for the State of Victoria, shall give the necessary directions herein accordingly.

C. W. KINSMAN,  
Clerk of the Executive Council.

COUNTRY ROADS BOARD.

At the Executive Council Chamber, Melbourne, the fifth day of May, 1936.

PRESENT:

His Excellency the Governor of Victoria.

Brigadier Bouchier	Mr. Bailey
Mr. Old	Mr. Mackrell.
Mr. Tuckett	

ORDER APPROVING OF A DEVIATION FROM A MAIN ROAD IN THE SHIRE OF BIRCHIP.

WHEREAS the Country Roads Board constituted under the *Country Roads Act 1928* (No. 3662) has represented to His Excellency the Governor in Council that it appears to it desirable that the deviation hereinafter referred to from the existing Donald-Birchip-Sealake road in the Shire of Birchip (declared to be a main road under the said Act which declaration was confirmed by the Order in Council published in the *Government Gazette* of the 23rd December, 1914, on page 5855) should be made by the said Board: And whereas the said Board in accordance with the requirements of section 19 of the said cited Act has caused to be prepared a map plans marked A and B and estimate showing the points between which and on and through what land the said deviation is proposed to be made and the cost of acquiring the land and constructing the said deviation: And whereas on an inspection of the said map and plans and a consideration of the said estimate His Excellency the Governor in Council is satisfied that there are funds legally available for acquiring the land and constructing the said deviation: Now therefore be it known by this present Order that His Excellency the Governor of the State of Victoria with the advice of the Executive Council thereof doth hereby approve of the said road being made, that is to say:—

All that piece of land in the Parish of Wirmbirchip the boundaries of which are as follow:—

Commencing at a point on the western boundary of allotment 13 of the said parish distant 330 deg. 5 min. 115.4 links from the south-western angle of that allotment; thence by lines bearing respectively 330 deg. 5 min. 613 links, 117 deg. 58 min. 393 links, 108 deg. 38 min. 555 links, 180 deg. 0 min. 170 links, and 270 deg. 0 min. 507.5 links to the point of commencement.

Also, all that piece of land in the Parish of Towma the boundaries of which are as follow:—

Commencing at the north-eastern angle of allotment 1 of the said parish; thence by lines bearing respectively 180 deg. 0 min. 700 links, 315 deg. 0 min. 990 links, and 90 deg. 0 min. 700 links to the point of commencement—

which said pieces of land are particularly delineated and shown coloured red on survey plans numbered 3407 and 3408, lodged in the office of the Country Roads Board.

ORDER APPROVING OF A NEW MAIN ROAD IN THE SHIRE OF LILLYDALE.

WHEREAS the Country Roads Board constituted under the *Country Roads Act 1928* (No. 3662) has represented to His Excellency the Governor in Council that it appears to it desirable that the New Yarra Glen road in the Shire of Lillydale should be made by the said Board: And whereas the said Board in accordance with the requirements of section 19 of the said cited Act has caused to be prepared a map plans marked A and B and estimate showing the points between which and on and through what land the said new road is proposed to be made and the cost of acquiring the land and constructing the said new road: And whereas on an inspection of the said map and plans and a consideration of the said estimate His Excellency the Governor in Council is satisfied that there are funds legally available for acquiring the land and constructing the said new road: Now therefore be it known by this present Order that His Excellency the Governor of the State of Victoria with the advice of the Executive Council thereof doth hereby approve of the said road being made, that is to say:—

All those pieces of land in the Parish of Yering the boundaries of which are as follow:—

(a) Commencing at a point in allotment A of section 4 of the said parish, the said point being distant 298 deg. 20½ min. 3,905.5 links and 194 deg. 31 min.

1,492.5 links from the north-eastern angle of the land comprised in certificate of title, volume 5855, folio 1170910; thence by lines bearing respectively 163 deg. 21 min. 220.5 links, 127 deg. 16 min. 277.3 links, 279 deg. 33 min. 285.5 links, 284 deg. 12 min. 85.5 links, and 14 deg. 31 min. 321 links to the point of commencement;

(b) Commencing at an angle in the eastern boundary of the existing Yarra Glen road through Crown portion A, sections 5 and 6, of the said parish formed by the intersection of lines bearing 353 deg. 41 min. and 20 deg. 59½ min.; thence by lines bearing respectively 20 deg. 59½ min. 200 links, 186 deg. 9 min. 424.7 links, and 353 deg. 41 min. 237 links to the point of commencement—

which said pieces of land are particularly delineated and shown coloured red on survey plans numbered 3401 and 3402, lodged in the office of the Country Roads Board.

ORDER APPROVING OF A NEW STATE HIGHWAY IN THE SHIRE OF KERANG.

WHEREAS the Country Roads Board constituted under the *Country Roads Act 1928* (No. 3662) has represented to His Excellency the Governor in Council that it appears to it desirable that the new Murray Valley Highway in the Shire of Kerang should be made by the said Board: And whereas the said Board in accordance with the requirements of section 19 of the said cited Act has caused to be prepared a map plan and estimate showing the points between which and on and through what land the said new highway is proposed to be made and the cost of acquiring the land and constructing the said new highway: And whereas on an inspection of the said map and plan and a consideration of the said estimate His Excellency the Governor in Council is satisfied that there are funds legally available for acquiring the land and constructing the said new highway: Now therefore be it known by this present Order that His Excellency the Governor of the State of Victoria with the advice of the Executive Council thereof doth hereby approve of the said highway being made, that is to say:—

All that piece of land in the Parish of Kerang the boundaries of which are as follow:—Commencing at the north-eastern angle of allotment 16 of the said parish; thence by lines bearing respectively 137 deg. 8 min. 363.6 links, 289 deg. 34 min. 793.2 links, and 89 deg. 55 min. 500 links to the point of commencement—which said piece of land is particularly delineated and shown coloured red on survey plan number 3422, lodged in the office of the Country Roads Board.

ORDER APPROVING OF A NEW DEVELOPMENTAL ROAD IN THE SHIRE OF BASS.

WHEREAS the Country Roads Board constituted under the *Country Roads Act 1928* (No. 3662) has represented to His Excellency the Governor in Council that it appears to it desirable that the new Kernot-Krowera road in the Shire of Bass should be made by the said Board: And whereas the said Board in accordance with the requirements of section 19 of the said cited Act has caused to be prepared a map plan and estimate showing the points between which and on and through what land the said new road is proposed to be made and the cost of acquiring the land and constructing the said new road: And whereas on an inspection of the said map and plan and a consideration of the said estimate His Excellency the Governor in Council is satisfied that there are funds legally available for acquiring the land and constructing the said new road: Now therefore be it known by this present Order that His Excellency the Governor of the State of Victoria with the advice of the Executive Council thereof doth hereby approve of the said road being made, that is to say:—

All that piece of land in the Parish of Jumbunna the boundaries of which are as follow:—Commencing at an angle in the south-western boundary of allotment 23b of the said parish formed by the intersection of lines bearing 275 deg. 30 min. and 308 deg. 0 min.; thence by lines bearing respectively 308 deg. 0 min. 75 links, 111 deg. 45 min. 144 links, and 275 deg. 30 min. 75 links to the point of commencement— which said piece of land is particularly delineated and shown coloured red on survey plan number 3404, lodged in the office of the Country Roads Board.

And the Honorable George Louis Goudie, His Majesty's Commissioner of Public Works for the State of Victoria, shall give the necessary directions herein accordingly.

C. W. KINSMAN,  
Clerk of the Executive Council.



PUBLIC SERVICE ACTS.

At the Executive Council Chamber, Melbourne, the twelfth day of May, 1936.

PRESENT:

His Excellency the Governor of Victoria.	
Mr. Dunstan	Dr. Harris
Brigadier Bourchier	Mr. Goudie
Mr. Lind	Mr. Tuckett
Mr. Bussau	Mr. Pye
Mr. Old	Mr. Bailey.

REGULATION XI. (L).—CERTIFICATE OF COMPETENCY IN HORTICULTURE—GRADES I. AND II. AMENDED.

HIS Excellency the Governor of the State of Victoria, by and with the advice of the Executive Council thereof, in pursuance of the powers conferred by the Public Service Acts and all other powers thereto enabling, doth hereby amend Regulation XI. (L).—Certificate of Competency in Horticulture—Grades I. and II., as follows:—

REGULATION XI. (L).—CERTIFICATE OF COMPETENCY IN HORTICULTURE—GRADES I. AND II.

Horticulture: Grade I.—In order to obtain a pass in Horticulture, Grade I., the candidate must:—

1. Pass a theoretical examination in the following subjects:—Garden planning: plant growth and functions of plant organs—seeds, roots, stems, leaves, flowers, fruits; propagation—by seeds, cuttings, division of tubers, layering, budding, grafting; plant diseases and pests; soils and soil water—origin of soils, typical soils, humus, movements of soil water, soil water conservation; principles of manuring—farmyard manures, artificial fertilizers, green manuring, cultivation of special or typical fruits, vegetables, flowers, shrubs, and ornamental trees.

2. Pass a practical test in horticulture, requiring the successful performance of any of the following operations:—Sowing seed; pricking out seedlings; preparing and planting cuttings of hard-wooded and soft-wooded plants; division of tubers and herbaceous plants; layering carnations and other plants suited to this method of propagation; budding roses or fruit trees; potting, filling, and planting hanging baskets; pruning, spraying, and other treatment of insect and fungus pests. (The practical test may be carried out at the State Schools' Nursery, Oakleigh, or at any other approved place, by arrangement with the Supervisor of School Gardening.)

3. (a) Give a class lesson on one of the items of (2) above.  
(b) Draw up and teach, in a school, an approved course of lessons in horticulture for at least twelve months.  
(c) Produce a plan of the school ground showing the improvements effected during the twelve months.

(d) Obtain a satisfactory report on the condition of the school ground, the school garden, and the horticultural plots. A report on (d) will be made by the Supervisor of School Gardening or by another officer appointed by the Director as soon as may be practicable after the candidate has passed the examinations in theory and practice.

Where a school endowment plantation has been established, and the necessary seed-beds have been maintained for the further supply of trees, consideration under (c) and (d) will be given to the condition of the plantation and the seed-beds and to the amount of work that has been expended on them.

NOTE.—The following text-books will be found useful:—*Agricultural Botany*, by John Percival (Duckworth, London); *Soils and Manures*, by E. J. Russel (Cambridge University Press); *The Australian Gardener*, by L. H. Brunning (F. H. Brunning, Melbourne).

Horticulture, Grade II.—To qualify for Horticulture, Grade II., candidates will be required to fulfil the conditions specified below:—

1. To have successfully fulfilled all the conditions set out for Horticulture, Grade I.

2. To attend a special school of instruction in advanced horticulture, and to obtain from the Supervisor of School Gardening a certificate that satisfactory work has been done at such school.

3. To draw up and teach successfully for a period of at least twelve months an approved course of lessons in advanced horticulture, theoretical and practical. Such course is to be submitted to, and approved by, such Board of Examiners as the Director may appoint.

4. To obtain from an Inspector of Schools a certificate that such approved lessons, both theoretical and practical, have been taught successfully for a period of at least twelve months.

5. To submit a satisfactory, original, thesis on some branch of advanced horticulture.

NOTE.—Horticulture, Grade II., will be accepted in lieu of Agriculture, Grade II., for classification in First Honours under Regulation XI. (K).

And the Honorable John R. Harris, His Majesty's Minister of Public Instruction for the State of Victoria, shall give the necessary directions herein accordingly.

C. W. KINSMAN,  
Clerk of the Executive Council.

MILK BOARD ACTS 1933-1934.

At the Executive Council Chamber, Melbourne, the twelfth day of May, 1936.

PRESENT:

His Excellency the Governor of Victoria.	
Mr. Dunstan	Dr. Harris
Brigadier Bourchier	Mr. Goudie
Mr. Lind	Mr. Tuckett
Mr. Bussau	Mr. Pye
Mr. Old	Mr. Bailey.

REGULATIONS.

IN pursuance of the powers conferred by the Milk Board Acts, His Excellency the Governor of the State of Victoria, by and with the advice of the Executive Council thereof, doth hereby order as follows:—

Every dairyman who distributes milk by retail in the metropolis shall furnish to the Board within fourteen (14) days after notice requiring him to do so has been given by advertisement in two daily newspapers circulating in the metropolis a return in the form set out in schedule XV. hereto.

SCHEDULE.

Milk Board Acts 1933-1934.

SCHEDULE XV.—REGULATIONS.

Particulars of Milk Distribution

- Location of dairy premises—  
No. and Street—  
Suburb—  
Municipal District of—
- Name (in full) of holder of licence under the Milk and Dairy Supervision Act.
- Total number of retail delivery rounds operated from dairy premises—
- Particulars of each delivery round on which milk is distributed by retail—

(Set out hereunder the information asked for in respect of each separate round. Give a number to each round.)

1.	2.	3.	4.
Round No.	Name of Municipal District or Districts in which Milk is Distributed by Retail on each Delivery Round.	Average Daily Quantity of Milk Sold or Distributed by Retail on each Round in each Municipal District Named in Column 2.	Number of Customers Served Daily in each Municipal District on each Round as Shown in Columns 2 and 3.

5. If areas are defined on the basis of existing municipal boundaries and with due regard to the desirability of the concentration of delivery rounds, set out hereunder the names of the municipal district or districts which you consider should be defined as suitable for the distribution of milk by retail from your dairy premises—

DECLARATION.

I, the undersigned dairyman, hereby declare that the particulars set out by me in this return are true and correct.

Signature—  
Address—  
Date—

And the Honorable Edmond John Hogan, His Majesty's Minister of Agriculture for the State of Victoria, shall give the necessary directions herein accordingly.

C. W. KINSMAN,  
Clerk of the Executive Council.

## SHEEP OWNERS PROTECTION ACT 1935.

At the Executive Council Chamber, Melbourne, the twelfth day of May, 1936.

## PRESENT:

His Excellency the Governor of Victoria.

Mr. Dunstan	Dr. Harris
Brigadier Bouchier	Mr. Goudie
Mr. Lind	Mr. Tuckett
Mr. Bussau	Mr. Pye
Mr. Old	Mr. Bailey.

## REGULATIONS.

IN pursuance of the powers conferred by the *Sheep Owners Protection Act* 1935, I, the Governor of the State of Victoria, by and with the advice of the Executive Council thereof, do hereby make the following regulations (that is to say):—

1. Every permit issued under sub-section (1) of section 4 of the *Sheep Owners Protection Act* 1935 shall be in the form contained in the First Schedule hereto.

2. Every permit issued under sub-section (2) of section 4 of the said Act shall be in the form contained in the Second Schedule hereto.

3. Every application for a Skin Buyer's Licence pursuant to section 10 of the said Act shall be in the form contained in the Third Schedule hereto.

4. Every licensed skin buyer shall pursuant to section 12 of the said Act make or cause to be made and shall keep at his principal place of business in Victoria a true written record, in the form contained in the Fourth Schedule hereto, of the following particulars in respect of all purchases by him of raw sheep skins:—

- (a) The name and address of each person from whom he purchases such skins;
- (b) The number of pelts and woolly skins purchased by him from each person and the date of such purchase.

5. Every licensed skin buyer shall, pursuant to section 12 of the said Act, make or cause to be made and shall keep at his principal place of business in Victoria a true written record, in the form contained in the Fifth Schedule hereto, of the following particulars in respect of all sales by him of raw sheep skins:—

- (a) The name and address of each person to whom such skins were sold;
- (b) The number of pelts and woolly skins sold by him to each person and the date of such sale.

6. Every licence granted by the Director of Agriculture, pursuant to section 10 of the said Act, shall be in the form contained in the Sixth Schedule hereto.

7. If the driver of any motor car in or on which any sheep are carried for the purpose of delivery to an auctioneer for sale makes a statutory declaration in the form prescribed by the *Evidence Act* 1928, setting out that a permit was issued in respect of the carriage of such sheep in or on a motor car to the place of sale and is in force but has been lost, any permit officer other than the auctioneer to whom the sheep were to be delivered may issue a substitute permit which shall be in the form contained in the First Schedule and such substitute permit shall be endorsed by the permit officer with the words "Substitute permit in lieu of permit which has been lost".

FIRST SCHEDULE.





Sheep Owners Protection Act 1935.

PERMIT TO TRAVEL SHEEP BY ROAD IN OR ON A MOTOR TRUCK.  
(Permit No. 1.)

Issued to:—  
Name  
Address

Number of motor car by which sheep herein described are to be conveyed

This is to certify that the sheep more particularly described in the Schedule hereunder are hereby permitted to travel to the destination and by the route or routes specified herein, and this permit shall remain in force for a period of seven (7) days from the date hereof.

	Maximum Number.	Brands.	Ear Marks or Tags.
Ewes .. .. .			
Wethers .. .. .			
Rams .. .. .			
Lambs .. .. .			
Total number of sheep ..			

Place from which sheep above described are to be carried

Place to which sheep above described are to be carried

Route or routes by which it is proposed to travel

Person to whom sheep are consigned—

Name  
Address

Owner of sheep described herein—

Name  
Address

Signature

Permit Officer.

Location  
Date

I hereby acknowledge that the within mentioned sheep were taken delivery of by me or on my behalf at \_\_\_\_\_ on the \_\_\_\_\_ day of \_\_\_\_\_

193 .

Auctioneer.

Date

193 .

SECOND SCHEDULE.



Sheep Owners Protection Act 1935.

PERMIT TO TRAVEL STUD SHEEP BY ROAD IN OR ON A MOTOR CAR.  
(Permit No. 2.)

Issued to:—  
Name  
Address

Owner of Stud Sheep herein described.

This is to certify that the stud sheep more particularly described in the Schedule hereunder are hereby permitted to travel to or from the Railway Stations specified herein or to or from any Agricultural Show or to or from any property other than a market by road in or on a Motor Car, and this Permit shall remain in force for a period of twelve months from the date thereof.

Breed.	Brands.	Ear Marks or Tags.
		

Railway Stations to or from which stud sheep above described may be carried

Signature

Permit Officer.

Location  
Date

THIRD SCHEDULE.

Sheep Owners Protection Act 1935.

APPLICATION FOR A SKIN BUYER'S LICENCE.

To the Director of Agriculture,  
Melbourne, C.2.

I \_\_\_\_\_ of \_\_\_\_\_  
(Name in full) (Location)  
do hereby apply for a licence to buy raw sheep skins for the year ending 31st December, 193 \_\_\_\_\_

My place of business is situate at \_\_\_\_\_

I enclose herewith a sum of 5s., being the amount of the prescribed fee.

Signature of Applicant

Postal Address

Date

FOURTH SCHEDULE.

Sheep Owners Protection Act 1935.

RECORD OF SKINS PURCHASED.

Name and Address of Person from whom Purchased.	Number of Skins Purchased.		Date of Purchase.
	Pelts.	Woolly.	

FIFTH SCHEDULE.

Sheep Owners Protection Act 1935.

RECORD OF SKINS SOLD.

Name and Address of Person to whom Sold.	Number of Skins Sold.		Date of Sale.
	Pelts.	Woolly.	

SIXTH SCHEDULE.

Sheep Owners Protection Act 1935.

SHEEP SKIN BUYER'S LICENCE.

Department of Agriculture,  
Melbourne, \_\_\_\_\_

Signature of Licensee

of \_\_\_\_\_  
whose signature appears in the margin hereof is hereby licensed to buy raw sheep skins for the period ending 31st December, 193 \_\_\_\_\_

Director of Agriculture.

Fee paid 5s.

NOTE.—This Licence will have no force or effect until it has been signed in the margin by the person to whom it is issued.

And the Honorable Edmond John Hogan, His Majesty's Minister of Agriculture for the State of Victoria, shall give the necessary directions herein accordingly.

C. W. KINSMAN,  
Clerk of the Executive Council.

SEVERANCE OF AREA FROM THE SHIRE OF ALEXANDRA AND ANNEXATION TO THE SHIRE OF MANSFIELD AND SEVERANCE OF AREAS FROM THE SHIRE OF MANSFIELD AND ANNEXATION TO THE SHIRE OF ALEXANDRA.

At the Executive Council Chamber, Melbourne, the fifth day of May, 1936.

## PRESENT:

His Excellency the Governor of Victoria.  
 Brigadier Bouchier | Mr. Bailey  
 Mr. Old | Mr. Mackrell.  
 Mr. Tuckett

WHEREAS by the Local Government Act 1928 (No. 3720) and the Local Government Act 1934 (No. 4279) it is enacted that the Governor in Council may, from time to time, make Orders exercising certain powers therein set forth, amongst others to sever any portion of Victoria forming part of a municipal district from such municipal district and annex the same to any other municipal district with which the portion so severed forms one continuous area, and that every such Order shall be published in the Government Gazette and shall take effect as from the day of such publication: And whereas the powers conferred upon the Governor by the said Acts are now exercised upon an application made under the common seal of the municipality by the Council of the Shire of Mansfield, and consideration pursuant to section 12 of the Local Government Act 1934 (No. 4279): Now therefore His Excellency the Governor of the State of Victoria, with the advice of the Executive Council thereof and in compliance with the said application doth by this present Order sever from the Shire of Alexandra a certain area therein described and doth annex the portion so severed to the West Riding of the Shire of Mansfield and doth also sever from the Shire of Mansfield certain areas described in the said application, being parts of the West Riding, and doth annex the portions so severed to the Shire of Alexandra and doth re-define the boundaries of the said Shire of Mansfield and its West Riding and also doth re-define the boundaries of the said Shire of Alexandra.

## Mansfield Shire (Re-defined).

Commencing at the north-east angle of allotment 6, section C, Parish of Garratanbunell, being the junction of the Puzzle Range with the Strathbogie Range; thence southerly and south-easterly by a road to the south-west angle of allotment 5; thence easterly by that allotment to its south-east angle; thence southerly by a road to the north-west angle of allotment 6, Parish of Merton; thence easterly by that allotment to the north-east angle thereof; thence southerly by a road to the south-east angle of allotment 86, further southerly across a road and by the eastern boundary of allotment 86 to the south-east angle of the last-named allotment; thence easterly, southerly, and easterly by allotment 84 to the south-east angle thereof; thence by the south boundary of allotment 84B to the south-east angle thereof; thence north-westerly by a road forming the eastern boundary of that allotment to the southern boundary of allotment 84A, easterly by that allotment to a road forming the western boundaries of allotments 76 and 76A; thence southerly by that road to the northern angle of allotment 70, south-easterly and south-westerly by that allotment to the north-east angle of allotment 70A, south-westerly by that allotment to the western angle of allotment 70C; thence south-easterly by that allotment to a 3-chain road, south-westerly by that road to the western angle of allotment 68B; thence south-easterly by the southern boundaries of allotments 68E, 67E, and 67F to the north-east angle of the last-named allotment; thence southerly by the eastern boundary of that allotment 1,761 links to a 1-chain road on the top of the Puzzle Range intersecting allotment 67D, Parish of Merton; thence easterly by that road through the last-named allotment and further easterly through the Parish of Brankeet to the eastern angle of allotment 48C; thence south-easterly through the Parish of Maintongoon by that road forming the western boundaries of allotments 3A, 21, 21A, 19, 19A, 33B, section A, and the southern boundary of allotment 33A, section A, to a road forming the southern boundary of allotment 15, section A, Parish of Maintongoon; thence south-easterly by that road to the most southerly angle of allotment 53A; thence northerly by a road forming part of the eastern boundary of said allotment and further easterly by that road to the western angle of allotment 74, Parish of Wappan; thence southerly and easterly by that allotment to the south-east angle thereof, southerly and easterly by allotment 73 to the north-west angle of allotment 82; thence southerly by the western boundary of that allotment to a road forming the southern boundary of said allotment; thence easterly by that road to a road forming the western boundary of allotment 55B; thence southerly by that road to a road forming the southern boundary of said allotment and easterly by that road to the south-east angle of the last-named allotment; thence south-westerly by a 150-link road to the north-west angle of allotment 57; thence easterly by the northern

boundary of that allotment and a line to the Delatite River; thence southerly by that river to the Goulburn River; thence easterly by that river to the Big River; thence south-easterly by that river to Enoch's Creek; thence further south-easterly by the range forming the watershed between the Goulburn and Big Rivers to the summit of Mt. Matlock; thence south-easterly along the Dividing Range to Mt. Selma; thence north-easterly by a direct line to the summit of Mt. Howitt; thence northerly by the Great Dividing Range to the eastern source of the King River; thence north-westerly by a direct line to the south-east angle of allotment 69c, Parish of Dueran East; thence west by that allotment to the south-west angle thereof; thence northerly, westerly, north-westerly, and northerly by a road to the south boundary of the Township of Mahaikah; thence east by that boundary to the Hollands branch of the Broken River; thence north-westerly by that river to the south boundary of the Parish of Moorngag; thence westerly by that boundary to the east boundary of the Parish of Nillahcootie; thence southerly by that boundary to the main branch of the Back Creek; thence north-westerly by that creek to the Broken River; thence southerly by that river to Sandy Creek; thence south-westerly by that creek to its source in the Strathbogie Range; thence north-westerly by that range to the east boundary of allotment 4, Parish of Toorour; thence north and west by that boundary and the east and north boundaries of allotment 5 to the north-west angle of the last-mentioned allotment; thence northerly by a road to the north-east angle of allotment 6; section E, Parish of Strathbogie; thence west by a road to the south-west angle of allotment 8; thence north by a road to the north-east angle of allotment 12; thence west by the north boundary of said allotment to the east boundary of allotment 13; thence north by the east boundary and west by the north boundary of that allotment to its north-west angle; thence south by a road to the north-east angle of allotment 35; thence west by the north boundary, south by the west boundary, and east by the south boundary of said allotment to the north-west angle of allotment 34, section A; thence south and south-westerly by a road to the west angle of allotment 40; thence westerly by a road to the north-east angle of allotment 7, section D, Parish of Borodomin; thence south by the east boundary of said allotment to the south-east angle of same; thence west by a road to the north-east angle of allotment 6; thence south by a road to the south-east angle of the allotment last named; thence west by a road to the north-east angle of allotment 10; thence south by the east boundary, and west by the south boundary of said allotment to the east boundary of allotment 12; thence south by the east boundary, and west by the south boundary of that allotment to its south-west angle; thence south-westerly by a road to the road forming the north boundary of allotment 16, section C, Parish of Wondoomarook; thence westerly by that road to the north-west angle of the last-mentioned allotment; thence southerly by a road to the south-east angle of allotment 10, section D; thence westerly and south-westerly by a road to the commencing point.

## ADJUSTMENT OF BOUNDARIES—MANSFIELD SHIRE.

## West Riding (Re-defined).

Commencing at a point on the north boundary of the shire at its intersection with the western boundary of the Parish of Nillahcootie; thence southerly by the western boundary of that parish to the northern boundary of the Parish of Doolan; thence easterly by the northern boundary southerly by the eastern boundary, and westerly by the southern boundary of the said parish to the Brankeet or Hunter's Creek; thence southerly by that creek to its junction with the Delatite River, further southerly by that river to its intersection with the shire boundary; and thence by that boundary north-westerly, north-easterly, south-easterly, and north-easterly to the point of commencement.

## Alexandra Shire (Re-defined).

Commencing on the Goulburn River where the road forming the north boundary of allotment A9, Parish of Molesworth, abuts thereon; thence westerly by the said road to the east boundary of allotment A5; thence northerly by that allotment and Home Creek to a point in line with the southern boundary of allotment 13, section 2; thence north-westerly by a line and the southern boundaries of allotments 13 and 11A to the western angle of the latter allotment; thence north-easterly by a road to the road forming the boundary between allotments 37 and 38, section 1; thence north-westerly by that road to the south-west angle of allotment 40; thence northerly by the road along the top of the Black Range, in the Parish of Molesworth, to the south-east angle of allotment 10, section E, Parish of Dropmore; thence north-westerly and north-easterly by road along east boundary of that allotment to its north-east angle; thence south-westerly and north-westerly by the road along south boundary of allotment 9, north-westerly along west boundaries of allotments 7A, 10, 46, 45, 42, 41, 40, 52, 51, north-westerly along south boundaries of allotments 49 and 37 to creek at south-west angle of allotment 37; thence northerly by that creek to its junction with Hughes' Creek; thence north-easterly by that creek along north boundary of allotment 37, northerly along west boundaries of allotments

13D, 13, and 13C, easterly along north boundary of allotment 14, south-easterly along north boundaries of allotments 15 and 16 to Emu Waterholes Creek; thence north-easterly by that creek to Grassy Creek, and northerly by that creek to parish boundary and the road at the south-west angle of allotment 13, section B, Parish of Ruffly; thence north by that road along the west boundaries of allotments 13 and 12 in said parish to the north-west angle of allotment 12; thence easterly by the road along the north boundaries of allotments 12 and 16 to the north-east angle of last-named allotment at parish boundary; thence south by the road on the west boundary of allotment 44, section A, Parish of Garratanbunell, to the south-west corner of said allotment; thence east and north by that allotment to the north-west angle of allotment 20; thence easterly, north-easterly, and easterly by a road to the north-east angle of allotment 6, section C, being the junction of the Puzzle Range with the Strathbogie Range; thence southerly and south-easterly by a road to the south-west angle of allotment 5; thence easterly by that allotment to its south-east angle; thence southerly by a road to the north-west angle of allotment 6, Parish of Merton; thence easterly by that allotment to the north-east angle thereof; thence southerly by a road to the south-east angle of allotment 86, further southerly across a road and by the eastern boundary of allotment 86 to the south-east angle of the last-named allotment; thence easterly, southerly, and easterly by allotment 84 to the south-east angle thereof; thence by the south boundary of allotment 84 to the south-east angle thereof; thence north-westerly by a road forming the eastern boundary of that allotment to the southern boundary of allotment 84A, easterly by that allotment to a road forming the western boundaries of allotments 76 and 76A; thence southerly by that road to the northern angle of allotment 70, south-easterly and south-westerly by that allotment to the north-east angle of allotment 70A, south-westerly by that allotment to the western angle of allotment 76C; thence south-easterly by that allotment to a 3-chain road, south-westerly by that road to the western angle of allotment 68B; thence south-easterly by the northern boundaries of allotments 68E, 67E, and 67F to the north-east angle of the last-named allotment; thence southerly by the eastern boundary of that allotment 1,761 links to a 1-chain road on the top of Puzzle Range intersecting allotment 67B, Parish of Merton, thence easterly by that road through the last-named allotment and further easterly through the Parish of Brankeet to the eastern angle of allotment 48C; thence south-easterly through the Parish of Maintongoon by that road forming the western boundaries of allotments 3A, 21, 21A, 19, 19A, 33B, section A, and the southern boundary of allotment 33A, section A, to a road forming the southern boundary of allotment 15, section A, Parish of Maintongoon; thence south-easterly by that road to the most southerly angle of allotment 53A; thence northerly by a road forming part of the eastern boundary of the said allotment and further easterly by that road to the western angle of allotment 74, Parish of Wappan; thence southerly and easterly by that allotment to the south-east angle thereof, southerly and easterly by allotment 73 to the north-west angle of allotment 82; thence southerly by the western boundary of that allotment to a road forming the southern boundary of said allotment; thence easterly by that road to a road forming the western boundary of allotment 55B; thence southerly by that road to a road forming the southern boundary of said allotment and easterly by that road to the south-east angle of the last-named allotment; thence south-westerly by a 150-link road to the north-west angle of allotment 57; thence easterly by the northern boundary of that allotment and a line to the Delatite River; thence southerly by that river to the Goulburn River; thence easterly by that river to the Big River; thence south-easterly by that river to Enoch's Creek; thence further south-easterly by the range forming the watershed between the Goulburn and Big Rivers to the Bald Hill; thence west by the north boundaries of pastoral blocks Q1 and P1 and a line to the summit of the Great Dividing Range; thence northerly by that range to Mount Arnold; thence north-westerly by a direct line to the south-east angle of allotment 20, Parish of Taggerty; thence westerly, north-westerly, and south-westerly by a road and the south-east boundary of allotment 2 to the Acheron River; thence northerly by that river to the road forming the boundary between allotments 3 and 4, Parish of Taggerty; thence westerly by that road and west by the south boundaries of blocks 26B, 20A, and 14A, Parish of Glendale, and north by the west boundary of the last-mentioned block and part of the west boundary of block 5 to the summit of the range forming the watershed between the Acheron River and the Murrindindi Creek; thence northerly by that range and the road forming the south-eastern boundary of allotment 84, Parish of Whanregarwen, to the road forming the boundary between the said allotment and allotment 83; thence north-westerly by that road through blocks 104B, 104A, and 103 to the west boundary of the last-mentioned block; thence north by that boundary, the west boundary of block 50, and the west boundaries of allotments 50A and 50 to the north-west angle of the last-mentioned allotment; thence westerly by the Acheron-road to the south-west angle of

allotment 51A; thence north by a road to the Goulburn River aforesaid; and thence easterly by that river to the commencing point.

And the Honorable George Louis Goudie, His Majesty's Commissioner of Public Works for the State of Victoria, shall give the necessary directions herein accordingly.

C. W. KINSMAN,  
Clerk of the Executive Council.

#### RE-SUBDIVISION OF THE SHIRE OF BRIGHT.

At the Executive Council Chamber, Melbourne, the  
fifth day of May, 1936.

##### PRESENT:

His Excellency the Governor of Victoria.	
Brigadier Bourchier	Mr. Bailey
Mr. Old	Mr. Mackrell.
Mr. Tuckett	

WHEREAS by the *Local Government Act 1928* (No. 372) and the *Local Government Act 1934* (No. 4279) it is enacted that the Governor in Council may, from time to time, make Orders exercising certain powers therein set forth, amongst others to re-subdivide the municipal district of a municipality, and that every such Order shall be published in the *Government Gazette* and shall take effect as from the day of such publication: And whereas the powers conferred upon the Governor by the said Acts are now exercised upon an application made under the common seal of the municipality by the Council of the Shire of Bright, and consideration pursuant to section 12 of the *Local Government Act 1934* (No. 4279): Now therefore His Excellency the Governor of the State of Victoria, with the advice of the Executive Council thereof, and in compliance with the said application doth by this present Order re-subdivide the municipal district of the Shire of Bright into three separate ridings, to be named the

South Riding,  
West Riding,  
North Riding,

the proposed boundaries of which are herein set forth and described, that is to say:—

*North Riding (Reduced and Re-defined).*—Commencing at the south-east angle of allotment 3, section 10A, Parish of Porepukah; thence northerly by the eastern boundary and north-westerly by the northern boundary of that allotment to the north-east angle of allotment 2; thence northerly by the boundary of the State Forest to the Bright-Porepukah road thence north by a line to the Ovens River; thence by that river north-westerly to the Eurobin Creek junction; thence southerly by that creek to the Mount Buffalo road; thence southerly by that road to the northern boundary of the Buffalo National Park Reserve; thence by that boundary westerly, northerly, and westerly to the eastern boundary of the Parish of Eurandelong; thence northerly by that boundary and the eastern boundary of the Parish of Myrtleford to the Ovens River; thence by that river north-westerly to a point in line with a road forming the eastern boundary of allotment 20, no section, Parish of Barwidgee; thence north-easterly by a line and that road to the Myrtleford-Bright railway line; thence north-westerly by that line to a point in line with the south-east angle of the State School site; thence north-easterly by a line and the eastern boundary of that site to the north-eastern angle thereof; thence north-easterly by a direct line to the south-west angle of allotment 6E, section 20; thence north by a road forming the western boundary of that allotment to the north-western angle thereof; thence north-westerly by the western boundaries of allotments 6D and 6C to the Happy Valley Creek; thence north-easterly and northerly by the western boundary of the Parish of Barwidgee to a point due west from the north-west angle of allotment 2A, section 12; thence east by a line to that angle and further easterly by a road forming the northern boundary of the aforesaid allotment to the north-east angle thereof; thence south-easterly by a road forming the eastern boundaries of allotments 2A, 2B, and 3 to a road forming the northern boundary of allotment 4, section 13; thence north-easterly by that road to the northern angle thereof; thence easterly by the southern boundary of allotment 21, section 14, to the western boundary of allotment 25; southerly and easterly by that allotment and allotment 2 to a road forming the eastern boundary of the last-named allotment; thence north-easterly and northerly by that road to a road forming the southern boundary of allotment 10, section 11; thence south-easterly by that road to the south-east angle of the last-named allotment; thence northerly by that allotment to the south-west angle of allotment 4, easterly and northerly by that allotment to the south-east angle of allotment 3; thence northerly, easterly, and northerly by that allotment and a line to the northern boundary of the shire.

thence generally easterly by the shire boundary to the north-west angle of allotment 9, section 4, Parish of Tawanga; thence by the State Forest boundary southerly, easterly, and southerly to the south-west angle of allotment 34; thence southerly by the eastern boundary of the Parish of Tawanga and a line in continuation thereof to the northern boundary of the Parish of Bright; thence easterly and southerly by that parish boundary to German Creek; thence westerly by that creek to its junction with the Ovens River; thence by a direct line south-westerly to Dougherty's Crossing, being a fording place so named on the Bright-Morse's Creek road; thence westerly by a direct line to the point of commencement.

*West Riding (Reduced and Re-defined).*—Commencing at Mount Buffalo; thence northerly by the eastern boundaries of the Parishes of Dondangadale, Eurandelong, and Myrtleford to the Ovens River; thence by that river north-westerly to a point in line with a road forming the eastern boundary of allotment 10, no section, Parish of Barwidgee; thence north-easterly by a line and that road to the Myrtleford-Bright railway line; thence north-westerly by that line to a point in line with the south-east angle of the State School site; thence north-easterly by a line and the eastern boundary of that site to the north-east angle thereof; thence north-easterly by a direct line to the south-west angle of allotment 6E, section 20; thence north by a road forming the western boundary of that allotment to the north-western angle thereof; thence north-westerly by the north-western boundaries of allotments 6n and 6c to the Happy Valley Creek; thence north-easterly and northerly by the western boundary of the Parish of Barwidgee to a point due west from the north-west angle of allotment 2A, section 12; thence east by a line to that angle and further easterly by a road forming the northern boundary of the aforesaid allotment to the north-east angle thereof; thence south-easterly by a road forming the eastern boundaries of allotments 2A, 2B, and 3 to a road forming the northern boundary of allotment 4, section 13; thence north-easterly by that road to the northern angle thereof; thence easterly by the southern boundary of allotment 21, section 14, to the western boundary of allotment 25, southerly and easterly by that allotment and allotment 3, to a road forming the eastern boundary of the last-named allotment; thence north-easterly and northerly by that road to a road forming the southern boundary of allotment 6, section 11; thence south-easterly by that road to the south-east angle of the last-named allotment; thence northerly by that allotment to the south-west angle of allotment 4, easterly and northerly by that allotment to the south-east angle of allotment 3; thence northerly, easterly, and northerly by that allotment and a line to the northern boundary of the shire; thence generally westerly and southerly by the shire boundary to the Great Dividing Range; thence easterly along that range to the watershed between the Buckland and Buffalo Rivers; thence northerly by that watershed to the point of commencement.

*South Riding (Enlarged and Re-defined).*—Commencing on the northern boundary of the shire at the north-west angle of allotment 9, section 4, Parish of Tawanga; thence by the State Forest boundary, southerly, easterly, and southerly to the south-west angle of allotment 34; thence southerly by the eastern boundary of the Parish of Tawanga and a line in continuation thereof to the northern boundary of the Parish of Bright; thence easterly and southerly by that parish boundary to German Creek; thence westerly by that creek to its junction with the Ovens River; thence by a direct line south-westerly to Dougherty's Crossing, being a fording place so named on the Bright-Morse's Creek road; thence westerly by a direct line to the south-east angle of allotment 3, section 10A, Parish of Porepunkah; thence northerly by the eastern boundary and north-westerly by the northern boundary of that allotment to the north-east angle of allotment 2; thence northerly by the boundary of the State Forest to the Bright-Porepunkah road; thence north by a line to the Ovens River; thence by that river north-westerly to the Eurobin Creek junction; thence southerly by that creek to the Mount Buffalo road; thence southerly by that road to the northern boundary of the Buffalo National Park Reserve; thence by that boundary westerly, northerly, and westerly to the eastern boundary of the Parish of Eurandelong; thence southerly by that boundary and the eastern boundary of the Parish of Dondangadale to Mount Buffalo; thence southerly by the watershed of the Buckland and Buffalo Rivers to the Great Dividing Range; thence westerly along that range to the western boundary of the shire; thence generally westerly, south-easterly, northerly, and westerly by the shire boundary to the point of commencement.

And the Honorable George Louis Goudie, His Majesty's Commissioner of Public Works for the State of Victoria, shall give the necessary directions accordingly.

C. W. KINSMAN,  
Clerk of the Executive Council.

## FACTORIES AND SHOPS ACTS

At the Executive Council Chamber, Melbourne,  
the twelfth day of May, 1936.

### PRESENT:

His Excellency the Governor of Victoria.	
Mr. Dunstan	Dr. Harris
Brigadier Bouchier	Mr. Goudie
Mr. Lind	Mr. Tuckett
Mr. Bussau	Mr. Pye
Mr. Old	Mr. Bailey.

## REGULATION OF CHEMISTS' SHOPS IN THE BOROUGH OF WANGARATTA.

UNDER the powers in that behalf conferred by the Factories and Shops Acts, His Excellency the Governor of the State of Victoria, by and with the advice of the Executive Council thereof, upon a petition signed by a majority of all the shopkeepers (exclusive of hawkers and peddlers) keeping shops within the locality of the particular class to be affected, doth hereby make the following Regulation, that is to say:—

All chemists' shops within the Municipal District of the Borough of Wangaratta shall be closed during each and every week during the whole of each year from the hour of—

Six o'clock on the evenings of Monday, Tuesday, Wednesday, and Thursday.

And the Honorable Murray William James Bouchier, His Majesty's Minister of Labour for the State of Victoria, shall give the necessary directions herein accordingly.

C. W. KINSMAN,  
Clerk of the Executive Council.

## MELBOURNE AND METROPOLITAN TRAMWAYS ACT 1928.

At the Executive Council Chamber, Melbourne, the fifth day of May, 1936.

### PRESENT:

His Excellency the Governor of Victoria.	
Brigadier Bouchier	Mr. Bailey
Mr. Old	Mr. Mackrell.
Mr. Tuckett	

## APPROVAL TO CONSTRUCT AN ELECTRIC TRAMWAY ALONG CLARENDON-STREET, SOUTH MELBOURNE, AND SPENCER-STREET, MELBOURNE.

HIS Excellency the Governor of the State of Victoria, by and with the advice of the Executive Council thereof, in accordance with the provisions of section 42 (3) of the *Melbourne and Metropolitan Tramways Act 1928 (No. 3732)*, doth hereby approve of the Melbourne and Metropolitan Tramways Board constructing an electric tramway along Clarendon-street, South Melbourne, and Spencer-street, Melbourne, for the purpose of providing a direct connexion between the converted cable tramway in Clarendon-street, South Melbourne, and the electric tramway in Spencer-street, Melbourne.

### ROUTE.

The route of the tramway to which this application refers commences at the intersection of Clarendon-street and City-road, South Melbourne; thence northerly along Clarendon-street; thence across Spencer-street bridge over the River Yarra; thence along Spencer-street, Melbourne, to its intersection with Flinders-street, to allow of electric trams from South Melbourne being routed direct to the City of Melbourne.

### GUAGE.

The gauge of such tramway shall be four feet eight and a half inches (4 ft. 8½ in.), and the said tramway shall be constructed in the manner set out, and described in the plans and specifications numbered 1, 2, and 3 now deposited in the Public Works Department, and which plans and specifications are endorsed with a memorandum of the Minister of Public Works identifying the said plans and specifications so deposited as the plans and specifications referred to in this Order, and which plans and specifications are to be deemed to be incorporated in this Order, and to be as much part of the same as if they were set out in detail in this Order.

### NECESSARY PRECAUTIONS FOR SAFETY OF PASSENGERS AND PUBLIC TO BE OBSERVED.

Every precaution necessary to secure the safety of the passengers upon the said tramway, and also to secure the safety of passengers passing along the streets upon the route of such tramway; shall be taken and ordered by the said Board.

And the Honorable George Louis Goudie, His Majesty's Commissioner of Public Works for the State of Victoria, shall give the necessary directions herein accordingly.

C. W. KINSMAN,  
Clerk of the Executive Council.

## THE THEATRES ACTS.

At the Executive Council Chamber, Melbourne, the twelfth day of May, 1936.

## PRESENT:

His Excellency the Governor of Victoria.	
Mr. Dunstan	Dr. Harris
Brigadier Bouchier	Mr. Goudie
Mr. Lind	Mr. Tuckett
Mr. Bussan	Mr. Pye
Mr. Old	Mr. Bailey.

## REGULATIONS.

HIS Excellency the Governor of the State of Victoria, by and with the advice of the Executive Council thereof, under the provisions of the Theatres Acts, doth hereby make the following Regulations, to take effect from the twelfth day of May, 1936, that is to say:—

## CITATION.

1. These Regulations may be cited as the Film Quota Regulations 1936.

## DEFINITIONS.

2. In these Regulations, unless inconsistent with the context or subject-matter, expressions and terms defined in the Act shall have the same meaning.

“The Act” means the *Cinematograph Films (Australian Quota) Act 1935*.

“Australian Quota Film” means an Australian film to which the Act applies.

“Foreign Quota Film” means a film which is not an Australian or other British film and to which the Act applies.

“Schedule” means the schedule to these Regulations.

“Prescribed” means prescribed in the Act or in these Regulations.

“Minister” means the Chief Secretary or the Minister for the time being administering the Act.

## PRODUCERS.

## APPLICATIONS FOR REGISTRATION.

3. Application, accompanied by a fee of One pound (£1), shall be made to the Under-Secretary for registration as a producer—

(a) (where the applicant is a company) in accordance with Form A in the schedule, and such application shall be made by the managing director, director, manager, or secretary for and on behalf of the company;

(b) (where the applicant desires to be registered as a partnership or otherwise but not as a company or person) in accordance with Form B in the schedule.

(c) (by any other applicant) in accordance with Form C in the schedule.

## CERTIFICATE OF REGISTRATION.

4. (1) If the Under-Secretary is satisfied that the particulars required by Form A, Form B, or Form C in the schedule have been correctly supplied and the prescribed fee has been paid by the applicant, he shall register the said applicant as a producer, and shall cause to be issued to such applicant a certificate in accordance with Form D in the schedule.

(2) Such certificate shall not be transferable or assignable, and shall be valid for the period, not being more than twelve months, specified therein.

(3) The Under-Secretary may require an applicant for registration as a producer, or any person already so registered, to enter into a surety for the observance of any of the provisions of the Act or of these Regulations in such terms and in such sum as he thinks fit.



(4) If the Under-Secretary is satisfied that any condition of a certificate of registration as a producer has not been complied with by the person named therein, or that such person is not a fit and proper person to be so registered, he may suspend for such time as he thinks fit or revoke the certificate of registration of such person.

(5) Within seven days from the date upon which a producer ceases to carry on the business of producing films he shall surrender to the Under-Secretary the certificate of registration issued to him in accordance with paragraph (1) of this Regulation.

#### RETURN RELATING TO AN AUSTRALIAN FILM.

5. (1) Before supplying to any distributor or exhibitor or in any manner arranging for the distribution or exhibition in Victoria of any Australian film to which the Act applies, the producer of such film shall furnish to the Minister a return in accordance with Form E in the schedule, and lodge with such return a fee of Five pounds (£5).

The producer shall verify such return by a statutory declaration. When the return is lodged by a company it shall be so verified by the managing director, director, manager, or secretary of the company. When the return is lodged by a partnership it shall be so verified by a member of the partnership.

(2) If the Minister is satisfied that the particulars required by Form E in the schedule have been correctly supplied and the prescribed fee has been paid, and also that the provisions of the Theatres Acts have been complied with respecting the film to which the return aforesaid relates, he shall cause the producer of such film to be furnished with a certificate in accordance with Form F in the schedule.

#### DISTRIBUTORS.

##### REGISTRATION FEE.

6. At the time application is made pursuant to Part IV. of the Censorship of Films Regulations for registration as a distributor, the applicant shall pay to the Chief Secretary a fee of Five pounds (£5).

##### RECORD OF QUOTA FILMS ACQUIRED.

7. (1) Every distributor shall keep a book in accordance with or to the effect of Form G in the schedule and record therein, in the order of the date on which the first copy of each film is acquired by him, particulars of all quota films acquired by him for the purpose of carrying on his business in Victoria.

(2) Each page in such book shall be consecutively numbered, and no page shall contain particulars relating to more than one film.

(3) Every distributor shall, when so required, produce such book for inspection by any member of the Police Force or by any person authorized in that behalf by the Under-Secretary, and shall permit such member of the Police Force or person to make and retain notes relative to any particulars recorded in such book.

##### YEARLY STATEMENTS OF QUOTA FILMS PROPOSED TO BE ACQUIRED.

8. (a) In respect of the half-year commencing on the sixteenth day of June, 1936, every distributor shall, not later than the thirty-first day of May, 1936, forward to the Minister a statement in accordance with Form H in the schedule showing the number of quota films which he proposes to acquire and distribute in Victoria during such half-year.

(b) Thereafter every distributor shall not later than the thirty-first day of December in each year, forward to the Minister a statement in accordance with such form, showing the number of quota films which he proposes to acquire and distribute in Victoria during the year commencing on the sixteenth day of such month.

##### QUARTERLY RETURN OF QUOTA FILMS REQUIRED.

9. Not later than the last day of each of the months of March, June, September, and December in each year every distributor shall forward to the Minister a return, in accordance with Form I, in the schedule, of the quota films which he has acquired in the respective quarters ending on the fifteenth day of each of such months.

##### QUARTERLY RETURN OF QUOTA FILMS DISTRIBUTED.

10. Not later than the last day of each of the months of March, June, September, and December in each year every distributor shall forward to the Minister a return, in accordance with Form J in the

schedule, of the quota films in respect of which hiring agreements have been made with him for the exhibition of such films in Victoria within the respective quarters ending on the fifteenth day of each of such months.

**EXHIBITORS.**

**ANNUAL REGISTRATION FEE.**

11. At the time application is made, pursuant to Part III of the Censorship of Films Regulations, for registration as an exhibitor or travelling exhibitor, the applicant shall pay to the Chief Secretary a fee of One pound (£1) in respect of each theatre or travelling circuit of theatres (as the case may be).

**QUARTERLY RETURN OF QUOTA FILMS EXHIBITED.**

12. (1) Every exhibitor or travelling exhibitor shall, not later than the last day of each of the months of March, June, September, and December in each year, forward to the Minister a return, in accordance with Form K in the schedule, of the quota films exhibited by him in the respective quarters ending on the fifteenth day of each of such months.

(2) A separate return as aforesaid shall be forwarded in respect of each theatre or travelling circuit of theatres in respect of which the person forwarding the return has been registered as an exhibitor or travelling exhibitor.

(3) The particulars required by each such return shall be clearly and legibly set forth therein in accordance with the prescribed form.

**GENERAL.**

**REVOCATION OF CERTIFICATES.**

13. Any unexpired certificate of the registration of a distributor or of an exhibitor issued prior to the commencement of these Regulations pursuant to the provisions of the Censorship of Films Regulations 1933 is hereby revoked as from and inclusive of the first day of May, 1936.

**DIRECTIONS IN FORMS.**

14. Where a prescribed form contains, by way of note or otherwise, a clear direction or indication of any requirements of the Act or of these Regulations, the requirements so indicated shall be deemed to be prescribed.

**SUBSTANTIVE COMPLIANCE WITH FORMS.**

15. The Minister or the Under-Secretary may accept in lieu of any prescribed form any document which is substantially in accordance with the prescribed form, and the document so accepted shall have the like force and effect to a document in the prescribed form.

**POLICE TO ASSIST.**

16. (1) It shall be the duty of every member of the Police Force to assist in the enforcement of the provisions of the Act and of these Regulations.

(2) Where any offence against the provisions of the Act or of these Regulations comes to the notice of any member of the Police Force, the said member shall forthwith report the matter in writing to the Under-Secretary.

**PENALTIES.**

17. Any person who does not do anything directed to be done or does anything forbidden to be done by or under these Regulations shall be guilty of an offence against these Regulations, and shall be liable to a penalty of not more than Ten pounds therefor.

And the Honorable M. W. J. Bouchier, His Majesty's Chief Secretary for the State of Victoria, shall give the necessary directions herein accordingly.

C. W. KINSMAN,

Clerk of the Executive Council.

SCHEDULE.

FORM A.

Victoria.

Film Quota Regulations 1936.

APPLICATION FOR REGISTRATION AS A PRODUCER.

The Under-Secretary,

Sir,

I, of in the State of Victoria, for and on behalf of a company duly incorporated hereby make application that the said company be registered as a producer for the purposes of the Cinematograph Films (Australian Quota) Act 1935.

The said company was incorporated under the Companies Act of the State of Victoria on the day of 19, and its registered office is situated at.

The said company proposes to commence the business of producing films in Victoria on the day of 19.

I hereby undertake for and on behalf of the said company, if so requested by the Under-Secretary, to supply any further information in its possession or ascertainable by it relative to its business as a producer of films.

The prescribed annual fee (£1) in connexion with this application is forwarded herewith.

Dated this day of 19.

Signature of Managing Director, Director, Manager or Secretary of Applicant Company.

I, the above named, do solemnly and sincerely declare—

- 1. That I am the of the above-mentioned company, and am authorized to make the above application for and on its behalf.
2. That the information set forth in the said application is true and correct in every particular.

And I make this solemn declaration conscientiously believing the same to be true, and by virtue of the provisions of an Act of the Parliament of Victoria rendering persons making a false declaration punishable for wilful and corrupt perjury.

Declared at in the State of Victoria, this day of 19 before me—

A Justice of the Peace in and for the Bailiwick of the State of Victoria.

\* Strike out words which do not apply.

FORM B.

Victoria.

Film Quota Regulations 1936.

APPLICATION FOR REGISTRATION AS A PRODUCER.

The Under-Secretary,

Sir,

We, the undersigned, here make application to be registered as a partnership under the business name of as producers of films for the purposes of the Cinematograph Films (Australian Quota) Act 1935.

We propose to carry on the business of producing films in Victoria, commencing on the day of 19, in partnership under the registered business name of at.

We do severally undertake, if so requested by the Under-Secretary, to supply any further information in our possession or ascertainable by us relative to our business as producers of films, and we further undertake to comply with the provisions of the Act and the Regulations made thereunder.

The prescribed annual fee (£1) in connexion with this application is forwarded herewith.

Signatures of applicants—

(Full christian names and surname.)

We of in the State of Victoria, and do severally solemnly and sincerely declare that the information set forth in the above application is true and correct in every particular, and each of them the said declarants make this solemn declaration conscientiously believing the same to be true, and by virtue of the provisions of an Act of the Parliament of Victoria rendering persons making a false declaration punishable for wilful and corrupt perjury.

Declared at in the State of Victoria this day of 19 before me—

A Justice of the Peace in and for the Bailiwick of the State of Victoria.

\* Strike out the words which do not apply.

FORM C.  
Victoria.

Film Quota Regulations 1936.

APPLICATION FOR REGISTRATION AS A PRODUCER.

Date.....

The Under-Secretary,  
Sir,

I, ..... of .....  
hereby make application to be registered as a producer for the purposes of the  
*Cinematograph Films (Australian Quota) Act 1935.*

I \* propose to carry on the business of producing films in Victoria, commencing on  
the ..... day of ..... 19.....

I undertake, if so requested by the Under-Secretary, to supply any further  
information in my possession or ascertainable by me respecting my business as a producer  
of films, and I further undertake to comply with the provisions of the Act and the  
Regulations made thereunder.

The prescribed annual fee (£1) in connexion with this application is forwarded  
herewith.

Signature of applicant.....  
(Full christian names and surname.)

I, ..... of .....  
in the State of Victoria, do solemnly and sincerely declare that the information set forth  
in the above application is true and correct in every particular, and I make this solemn  
declaration conscientiously believing the same to be true, and by virtue of the provisions  
of an Act of the Parliament of Victoria rendering persons making a false declaration  
punishable for wilful and corrupt perjury.

Declared at..... in the State of Victoria, this.....  
day of..... 19..... before me—

A Justice of the Peace in and for the.....  
Bailiwick of the State of Victoria.

\* Strike out the words which do not apply.

FORM D.  
Victoria.

No.....

Film Quota Regulations 1936.

CERTIFICATE OF REGISTRATION AS A PRODUCER.

This is to certify that I have this day registered.....  
of..... as a producer within the meaning of  
the Film Quota Regulations 1936 for a period of twelve months, ending on the.....  
day of..... 19.....

This certificate is issued subject to the condition that the person named therein shall  
at all times comply with the provisions of the Theatres Acts and the Regulations made  
thereunder.

Under-Secretary.

Melbourne,  
Date.....

FORM E.  
Victoria.

Film Quota Regulations 1936.

RETURN IN RESPECT OF A QUOTA FILM.

The Chief Secretary,  
Sir,

I, the undersigned, being the producer of the undermentioned film, hereby apply for  
the approval of the said film as an Australian quota film for the purposes of the  
*Cinematograph Films (Australian Quota) Act 1935—*

Title of film.....  
Class of film..... Length in feet.....

The production of the said film was commenced on the.....  
day of..... 19..... and completed on the.....  
day of..... 19.....

The said film..... submitted to the Censor for his approval  
on or about the..... day of..... 19.....

\*The said film was approved as an Australian quota film in the State of.....  
on the..... day of..... 19.....

The prescribed fee (£5) in connexion with this return is forwarded herewith.

\*The only parts of the said film which were produced elsewhere than in the Common-  
wealth of Australia are fully and clearly set out hereunder, and the total length of all  
of such parts is..... feet:—

Dated the..... day of..... 19.....

\*Signature(s) of producer(s)—

\*The common seal of the..... Company.....  
was hereunto affixed by the authority of the directors in the presence of—

Directors.

(Or as the case may be)—

Secretary.

\*Strike out the words which do not apply.

N.B.—The statutory declaration on the back hereof must be completed.

[Back of Form.]

VERIFICATION OF THE RETURN ON THE REVERSE HEREOF.

Regulation 5 (1) of the Film Quota Regulations 1936 provides that when this return is lodged by—

- (a) a company, it shall be verified by the Managing Director, Director, Manager, or Secretary of such company;
- (b) a partnership, it shall be verified by a member of such partnership by a statutory declaration.

I \_\_\_\_\_ of \_\_\_\_\_ in the State of Victoria, do solemnly and sincerely declare—

And I make this solemn declaration, conscientiously believing the same to be true and by virtue of the provisions of an Act of the Parliament of Victoria rendering persons making a false declaration punishable for wilful and corrupt perjury.

Declared at \_\_\_\_\_ in the State aforesaid, this \_\_\_\_\_ day of \_\_\_\_\_ in the year of our Lord, One thousand nine hundred and \_\_\_\_\_ before me—

Justice of the Peace.

A Commissioner for taking declarations and affidavits under the Evidence Act 1928.

FORM F.

Victoria.

Film Quota Regulations 1936.

No. \_\_\_\_\_

This is to certify that, on the \_\_\_\_\_ day of \_\_\_\_\_ 19\_\_\_\_, the Chief Secretary \*approved the film \_\_\_\_\_ as a \_\_\_\_\_ quota film.

Censor's Certificate of Approval No. \_\_\_\_\_

Under-Secretary.

Melbourne,

Date \_\_\_\_\_

\* Strike out the words which do not apply.

FORM G.

Victoria.

Film Quota Regulations 1936.

DISTRIBUTOR'S BOOK.

Record of quota films acquired during the year ending the \_\_\_\_\_ day of \_\_\_\_\_ 19\_\_\_\_ for the purpose of distributing such films or making other arrangements for the exhibition thereof in Victoria.

Page No. \_\_\_\_\_

Title of film \_\_\_\_\_ Producer \_\_\_\_\_

Approved as a \_\_\_\_\_ quota film.

Approved by the Censor or the Appeal Authority, pursuant to the Theatres Acts of Victoria as \* \_\_\_\_\_

Victorian Censorship Certificate No. \_\_\_\_\_

First copy acquired on \_\_\_\_\_

Subsequent copies acquired on \_\_\_\_\_

\* Insert whether "General exhibition," "Not suitable for General Exhibition," or "Conditional."

HIRING AGREEMENTS.

Copy \_\_\_\_\_

Date Acquired.	Place and Date of Exhibition.			No. of Occasions Exhibited.	Remarks.
	Town.	Theatre.	Date.		

FORM H.  
Victoria.

Film Quota Regulations 1936.

YEARLY STATEMENT OF FILMS PROPOSED TO BE ACQUIRED.

Date.....

The Chief Secretary,  
Sir,

I append a statement of the number of quota films which I, .....  
of ..... propose to acquire and distribute  
in Victoria during the year ending on the 15th day of December, 19..... :-

	Half-year Ending—		Total.
	June 15.	December 15.	
A. No. of Australian quota films ..			
B. No. of foreign quota films ..			
Total quota films ..			
Percentage which A is of B ..			

(N.B.—Films produced in any British dominion other than Australia must not be included in this statement.)

\*The said \*I..... undertakes, if so required by the Minister, to supply any further information in..... possession or ascertainable by..... respecting this statement.

\*I am the..... of the said.....  
Signature.....

\* Strike out the words which do not apply.

FORM L  
Victoria.

Film Quota Regulations 1936.

QUARTERLY RETURN OF QUOTA FILMS ACQUIRED.

Date.....

The Chief Secretary,  
Sir,

I forward herewith particulars of Australian and Foreign quota films acquired in Victoria by..... during the quarter ended the 15th day of..... 19.....

Title of Film.	Producer.	Date First Print Acquired.	No. of Further Prints Acquired during Quarter.
AUSTRALIAN QUOTA FILMS.			
FOREIGN QUOTA FILMS.			

N.B.—The undertaking and declaration on the back hereof must be completed.

[Back of Form.]

The said..... undertakes, if so required by the Chief Secretary, to supply any further information in..... possession or ascertainable by..... respecting this return.

Signature.....

I,..... of..... in the State of Victoria, do solemnly and sincerely declare—

1. That I am authorized by..... to furnish the foregoing information for and on..... behalf;

2. That the foregoing information is true and correct in every particular— and I make this solemn declaration conscientiously believing the same to be true, and by virtue of the provisions of an Act of the Parliament of Victoria rendering persons making a false declaration punishable for wilful and corrupt perjury.

Declared at..... in the State of Victoria, this..... day of..... 19..... before me—

A Justice of the Peace in and for the  
Balliwick of the State of Victoria.

\* Strike out the words which do not apply.

FORM-J7

Victoria.

Film Quota Regulations 1936.

QUARTERLY RETURN OF QUOTA FILMS DISTRIBUTED.

The Chief Secretary, Date... Sir,

I forward herewith particulars of Australian and Foreign quota films distributed by... which were first exhibited at the theatres set out hereunder in the quarter ended the 15th day of... 19...

Table with columns: Film, Place of Exhibition (Town, Theatre), To be Exhibited on (Commencing Date, No of Occasions), Remarks. Includes sections for AUSTRALIAN QUOTA FILMS and FOREIGN QUOTA FILMS.

\* Only such number of occasions as fall within the quarter in respect of which this return is made should be inserted in this column.

N.R.—The undertaking and the declaration on the back hereof must be completed.

[Back of Form.]

The said... undertakes, if so required by the Chief Secretary, to supply any further information in... possession or ascertainable by... respecting this return.

Signature.....

I, ..... of ..... in the State of Victoria, do solemnly and sincerely declare—

- 1. That I am authorized by... to furnish the foregoing information for and on... behalf;
2. That the foregoing information is true and correct in every particular;

and I make this solemn declaration conscientiously believing the same to be true, and by virtue of the provisions of an Act of the Parliament of Victoria rendering persons making a false declaration punishable for wilful and corrupt perjury.

Declared at... in the State of Victoria, this... day of... 19... before me—

A Justice of the Peace in and for the Balliwick of the State of Victoria.

\*\*Strike out words which do not apply.

May 13, 1936

1156

Victoria Gazette

FORM K.

Victoria.

Film Quota Regulations 1936.

Exhibitor's Certificate No. ....

Date .....

QUARTERLY RETURN OF AUSTRALIAN AND FOREIGN QUOTA FILMS  
EXHIBITED DURING THE QUARTER ENDED THE 15TH DAY OF  
.....19.....

The Chief Secretary,

Sir,

I forward herewith particulars of Australian and Foreign quota films exhibited at the  
theatre..... in respect of which  
.....registered as an exhibitor.

Film.	Name of Supplier.	Length in Feet.	Exhibited--	
			Date.	No. of Occasions.
AUSTRALIAN QUOTA FILMS.				
FOREIGN QUOTA FILMS.				

(Films produced in any British Dominion other than Australia must not be included in this return.)

N.B.—The undertaking and declaration on the back hereof must be completed.

[Back of Form.]

The said.....undertakes, if so required by the Chief Secretary, to supply any further information in.....possession or ascertainable by.....respecting this return.

Signature.....

I,.....of.....in the State of Victoria, do solemnly and sincerely declare—

1. That I am authorized by.....to furnish the foregoing information for and on.....behalf;
2. That the foregoing information is true and correct in every particular; and I make this solemn declaration conscientiously believing the same to be true, and by virtue of the provisions of an Act of the Parliament of Victoria rendering persons making a false declaration punishable for wilful and corrupt perjury.

Declared at.....in the State of Victoria, this.....day of.....19.....before me—

A Justice of the Peace in and for the.....  
Bailliwick of the State of Victoria.

\* Strike out the words which do not apply.



AMENDMENT OF BY-LAW No. 6 MADE BY THE MELBOURNE AND METROPOLITAN TRAMWAYS BOARD PRESCRIBING TOLLS, FARES, AND CHARGES.

At the Executive Council Chamber, Melbourne, the fifth day of May, 1936.

## PRESENT:

His Excellency the Governor of Victoria.	
Brigadier Bouchier	Mr. Bailey
Mr. Old	Mr. Mackrell.
Mr. Tuckett	

HIS Excellency the Governor of the State of Victoria, by and with the advice of the Executive Council thereof, in pursuance of the provisions of section 65 (2) of the *Melbourne and Metropolitan Tramways Act 1928*, No. 3732, doth by this Order further amend By-law No. 6 made by the Melbourne and Metropolitan Tramways Board, and approved by the Governor in Council on the 30th April, 1926, in the manner following, that is to say:—

That Division 1, "Electric Tramways—Single Sections" of the said By-law be amended as follows:—

Under the heading— GARDINER ROUTE.

for the words—

"Between junction of Domain and St. Kilda roads, Melbourne, and junction of Commercial and St. Kilda roads, Melbourne,

there shall be substituted the words—

"Between junction of Domain and St. Kilda roads, Melbourne, and intersection of Punt and Commercial roads, Prahran."

And the Honorable George Louis Goudie, His Majesty's Commissioner of Public Works for the State of Victoria, shall give the necessary directions accordingly.

C. W. KINSMAN,  
Clerk of the Executive Council.

## APPROACHING LAND SALES.

SALES of Crown Lands in fee-simple to be held at the undermentioned places and dates, viz:—

	No. of Gazette.
Hamilton.—Thursday, 25th May, 1936 ..	89
Melbourne.—Tuesday, 2nd June, 1936 ..	89
Melbourne.—Wednesday, 3rd June, 1936 ..	91
Wonthaggi.—Thursday, 4th June, 1936 ..	91

Lands and Survey Office, Melbourne.

## SALE OF CROWN LANDS BY PUBLIC TENDER.

TENDERS are invited for the purchase in fee-simple of the undermentioned lands, and will be received by the Secretary, Closer Settlement Commission, Melbourne, up to Noon on Thursday, 4th June, 1936, endorsed "Tender for Closer Settlement Land."

Each tenderer is required to state clearly his full name, occupation and address, the lot tendered for, and the price offered. He is also to give particulars of his farming experience and means at his disposal for carrying out the conditions of sale.

## COMMISSION TO AGENTS.

A commission of 2 per cent. will be paid to an accredited agent in the event of a sale being effected, on the following condition:—"That the agent entitled to commission shall lodge the necessary deposit with any accepted tender."

## PARISH OF SHEPPARTON, COUNTY OF MOIRA.

Lot 1. Area 50 acres, allotment 113A, section D, formerly held by C. E. Hamilton, situated about 6 miles from Shepparton. Suitable for mixed farming. Improvements include house, outbuildings, and fencing.

## PARISH OF WARRANDYTE, COUNTY OF EVELYN.

Lot 2. Area 52a. 2r. 37p., being allotments 9p and 9o, formerly held by H. Dawson and J. W. Wilcox, situated about 5 miles from Croydon R.S., suitable for poultry or mixed farming. Improvements include house, outbuildings, and fencing.

## PARISH OF ALLAMBEE EAST, COUNTY OF BULN BULN.

Lot 3. Area 122a. 1r. 24p., allotment 56A, formerly held by E. C. Berry, situated 13 miles from Yarragon, suitable for dairying. Improvements include house, dairy, cow-shed, stable, cart-shed, and fencing.

No. 96.—5622.—3

## TOWNSHIP OF YELLINGBO, PARISH OF WOORI YALLOCK, COUNTY OF EVELYN.

Lot 4. Area 19a. 3r. 30p., allotments 38 and 40, formerly held by W. H. Soan, situated about 3 miles from Woori Yallock, suitable for poultry or mixed farming. Improvements include house, outbuildings, and fencing.

## TERMS AND CONDITIONS FOR PURCHASE.

Deposit to be lodged with tender by bank draft, money order, or non-negotiable cheque as follows:—10 per cent. of price offered.

A further payment equal to 10 per cent. of the purchase price will be payable in each of the following second, fourth, sixth, and eighth years, and the balance of the purchase money in ten years. Interest on the unpaid balance to be paid half-yearly at the rate of 4½ per cent. per annum.

No residence condition.

Improvements to be maintained and insured.

Crown grant on completion of purchase.

Purchaser may pay full balance of purchase money prior to the due date, or may, prior to final payment, transfer his interest in the purchase (fee, £1).

The highest or any tender not necessarily accepted.

J. D. COADY,  
Secretary.

Melbourne, 12th May, 1936.

## SALE OR LEASING OF CROWN LAND BY PUBLIC TENDER.

ALTERNATIVE tenders are invited for the purchase in fee-simple or for leasing the undermentioned land, and will be received by the Secretary, Closer Settlement Commission, Melbourne, up to Noon on Thursday, 4th June, 1936, endorsed "Tender for Closer Settlement Land."

Each tenderer is required to state clearly his full name, occupation, and address, and the price or rental offered. He is also to give particulars of his farming experience and means at his disposal for carrying out the conditions of sale or lease.

## COMMISSION TO AGENTS.

A commission of 2 per cent. will be paid to an accredited agent in the event of a sale being effected, or of 5 per cent. on the first year's rental where a lease is effected, on the following condition:—"That the agent entitled to commission shall lodge the necessary deposit with any accepted tender."

## PARISH OF SHEPPARTON, COUNTY OF MOIRA.

Area 248a. 1r. 39p., allotment 148, formerly leased by A. J. McGill, situated 4½ miles from Pine Lodge R.S. Suitable for sheep. Improvements include house, garage, cow-shed, dam, and fencing. Possession will be given 13th June, 1936.

## TERMS AND CONDITIONS FOR PURCHASE.

Deposit to be lodged with tender by bank draft, money order, or non-negotiable cheque as follows:—10 per cent. of price offered.

A further payment equal to 10 per cent. of the purchase price will be payable in each of the following second, fourth, sixth, and eighth years, and the balance of the purchase money in ten years. Interest on the unpaid balance to be paid half-yearly at the rate of 4½ per cent. per annum.

No residence condition.

Improvements to be maintained and insured.

Crown grant on completion of purchase.

Purchaser may pay full balance of purchase money prior to the due date, or may, prior to final payment, transfer his interest in the purchase (fee, £1).

The highest or any tender not necessarily accepted.

## TERMS AND CONDITIONS FOR LEASING.

Lease period one year. Rent payable quarterly in advance. First quarter's rent, plus 10s. lease fee, to be lodged with tender by bank draft, money order, or non-negotiable cheque.

The Commission has right of resumption on giving lessee one month's notice.

Lessee must keep all fencing and improvements in efficient repair, and will be liable for shire rates and other charges for the period of occupation, also for the destruction of vermin and noxious weeds.

Particulars are obtainable from the Closer Settlement Commission, Melbourne.

J. D. COADY,  
Secretary.

Melbourne, 12th May, 1936.

PROPOSED REVOCATION OF TEMPORARY  
RESERVATIONS OF LANDS BY ORDERS IN COUNCIL.

IN pursuance of the provisions of the *Land Act 1928*, notice is hereby given that it is the intention of the Governor in Council to revoke the temporary reservations of lands by Orders in Council hereunder referred to, viz.:-

The following Notice was published 1° on the 6th May, 1936, pursuant to Order of the 28th April, 1936.

**BALLARAT.**—The temporary reservation by Order in Council of the 30th June, 1873, of 2 acres 1 rood 14 perches in the City of Ballarat, being part of section 95, as a site for State School purposes, and vested in the Minister of Public Instruction.—(B.128(1\*)) (C.83554).

The following notice was published 1° on the 13th May, 1936, pursuant to Order of the 5th May, 1936.

**GONZAGA.**—The temporary reservation by Order in Council of the 16th July, 1900, of 14 acres in the Parish of Gonzaga, situate in section 1, as a site for Camping and Road purposes, revoked as to part by Order of the 31st March, 1909, is about to be revoked as regards the remaining portion containing 12 acres 2 roods.—G.116(2) (Rs.4559.)

A. E. LIND,  
Commissioner of Crown Lands and Survey.

PUBLIC HEARING BY A PERSON APPOINTED UNDER  
THE 34TH SECTION OF THE LAND ACT 1928.

NOTICE is hereby given that, at the time and place mentioned in the schedule hereunder, applications for leases and licences under the Land Acts, objections to such applications, objections to proposed proclamations, alterations, additions, diminutions, revocations or unions of commons, and reasons against forfeiture of any leases or licences under the Land Acts deemed liable to forfeiture, will be publicly heard by the person whose name is set opposite such place in such schedule, being a person appointed by me, the responsible Minister of the Crown administering the Land Acts, to hear the same and report thereon in writing to me.

A. E. LIND,  
Commissioner of Crown Lands and Survey, and  
President of the Board of Land and Works.  
Department of Lands and Survey,  
Melbourne, 12th May, 1936.

SCHEDULE.

PORTLAND, Tuesday, 26th May, 1936, at Nine a.m., H. E. Michell.

HEARING OF REASONS AGAINST THE FORFEITURE  
OF A CERTAIN LEASE BY A PERSON APPOINTED  
UNDER 34TH SECTION OF THE LAND ACT 1928.

NOTICE is hereby given that reasons against the forfeiture of the lease in the schedule hereto, which is deemed liable to forfeiture under the provisions of the Land Acts, will be publicly heard by the person appointed by me, the responsible Minister of the Crown administering the said Acts, to hear the same and report thereon in writing to me, when the person in the said schedule mentioned as holder of such lease will be allowed to show cause against the same at the place and on the date mentioned in the schedule hereto.

A. E. LIND,  
Commissioner of Crown Lands and Survey.  
Department of Lands and Survey,  
Melbourne, 12th May, 1936.

SCHEDULE.

PORTLAND, 26th May, 1936, Land Officer—  
1135/46, John Carter Atwood, 193a. 2r. Sp., allot. 6, sec. 14, Ph. Tarragai.

REGULATIONS FOR THE CARE, PROTECTION, AND  
MANAGEMENT OF THE RIVER FRONTAGE RESERVE  
AT ECHUCA NORTH.

WHEREAS by the 181st section of the *Land Act 1928*, power is given to the Board of Land and Works to make Rules and Regulations for the care, protection, and management of all Public Parks and Reserves not conveyed to and vested in Trustees, and for the preservation of good order and decency therein, and also for the collection and receipt of tolls, entrance fees, and other charges for entering therein or thereupon: Now therefore the Board of Land and Works, in pursuance of the powers conferred as aforesaid doth hereby

make the following Regulations in respect of such portion of the frontage to the River Murray, in the Parish of Echuca North, as is indicated by red colour on the plan marked E. 27.4.35, with Lands Department correspondence C.82427, hereinafter referred to as the Reserve.

REGULATIONS.

1. No person offending against decency as regards dress, language, or conduct shall remain on the Reserve.
2. No person shall climb or jump over any fences or gates in or around the reserve, stick bills thereon, or cut names on the fences, trees, seats, or other improvements therein, or otherwise disfigure, injure, or destroy the said fences, trees, seats, or other improvements, or remove any soil therefrom.
3. No person shall deposit or cause to be deposited waste paper, bottles, or any other litter on any part of the Reserve except in receptacles provided for the purpose.
4. No person shall erect any bathing box or boat house, shed, or other building or structure on the Reserve without the permission, in writing, of the Committee of Management first obtained. Such permission may be granted subject to such terms, payments, fees, and conditions as may be deemed by the Committee of Management to be reasonable and consistent with these Regulations, but no person shall cause to be used or use any bathing box, boat house, or shed, or other building or structure for residential purposes.
5. All buildings to be erected on the Reserve, in pursuance of any consent given by the Committee of Management, must conform to plans and regulations as to the position and design approved by the Committee of Management.
6. No person shall camp or erect any tent in or upon the Reserve except in such places (if any) as shall from time to time be set apart for such purposes, and then only on obtaining a permit to do so upon such terms and conditions, and the payment of such fees as the Committee of Management shall determine.
7. All persons using the conveniences (if any) provided by the Committee of Management on the Reserve shall pay such charges for the use of same as shall from time to time be fixed by the Committee of Management.
8. No person shall light fires except in places (if any) set apart for that purpose by the Committee of Management, and no refuse material shall be burnt on the Reserve except by a representative of the Committee of Management, and then only in places set apart for the purpose.
9. No person shall break glass of any kind on the Reserve, or leave thereon anything which shall or may injure any person.
10. No person shall discharge any gun, pistol, rifle, airgun, or any firearms in or upon the Reserve, except by permission of the Committee of Management.
11. No person shall put in or on the Reserve any cattle, goats, pigs, horses, or other animals, or any vehicles without permission of the Committee of Management.
12. The Committee of Management shall have full power and authority to impound any cattle found trespassing on the Reserve, and shall be taken to be the occupier of the Reserve (with all power incidental to that status) within the meaning of any law for the time being in force relating to the impounding of cattle.
- For the purposes of this clause "cattle" shall mean cattle as defined by section 3 of the *Pounds Act 1928*.
13. No assemblies for fêtes or concerts, or for the purpose of public worship, preaching or public speaking of any kind, or meetings of a like character shall take place on the Reserve without the permission, in writing, of the Committee of Management first obtained.
14. All fees received from camping, agistment, or any other purposes shall be expended on the liquidation of any liability already incurred in the maintenance and improvement, and in the further maintenance and improvement of the Reserve, and an account thereof furnished annually to the Board of Land and Works.
15. The Reserve has been placed under the control of the Echuca Borough Council as a Committee of Management with power and authority to enforce the foregoing Regulations.
16. Every person offending against these Regulations shall in accordance with the provisions of section 181 of the *Land Act 1928*, for each offence be liable to a penalty of not more than Five pounds (£5), and every person who knowingly and wilfully offends against any such Regulations, and who, after he has been warned by any bailiff of Crown lands, or by any member of the Police Force, does not desist from so offending may be forthwith apprehended by such bailiff or member of the Police Force, and taken before some justice to be dealt with according to law, and shall be liable to a penalty of not more than Ten pounds (£10).

The common seal of the Board of Land and Works was hereunto affixed this seventh day of May, 1936, in the presence of—

A. E. LIND, President.  
W. McILROY, Member.

(Corres. C.82427.)

## COMMITTEES OF MANAGEMENT OF RESERVES.

## APPOINTMENTS.

WHEREAS by section 184 of the *Land Act 1928*, it is provided that it shall be lawful for the Governor in Council or the Board of Land and Works to appoint and remove any number of persons, not less than three, or any municipal council, or the governing body of any corporation, to be a Committee of Management of any specified Crown land reserved either temporarily or permanently for any of the purposes set out in section 14 of the *Land Act 1928*, and not conveyed to or vested in trustees: Now therefore the Board of Land and Works doth hereby appoint the undermentioned persons to be Members of the Committee of Management of the Reserves named:—

## RESERVES FOR PUBLIC PURPOSES AND FOR THE PROTECTION OF THE NATURAL FEATURES IN THE PARISH OF BUCHAN.

Daniel Vincent McNamara as a Member of the Committee of Management of the Reserves for Public purposes and for the Protection of the Natural Features in the Parish of Buchan, and known as the "Caves Reserves," and of a Reserve for Public purposes in the Town and Parish of Buchan, and known as "Buchan Caves Camping Reserve," in the place of Thomas Orr, whose resignation is hereby accepted.

## RESERVES.

1. 160 acres, temporarily reserved by Order in Council of 1st July, 1901, Parish of Buchan.
2. 119 acres 1 rood 15 perches, temporarily reserved by Order in Council of 21st January, 1902, Parish of Buchan.
3. 396 acres 1 perch, temporarily reserved by Order in Council of 11th November, 1913, Parish of Buchan.
4. 11 acres 37 perches, temporarily reserved by Order in Council of 1st June, 1915, Parish of Buchan.
5. 17 acres, temporarily reserved by Order in Council of 3rd December, 1907, Parish of Buchan.
6. 8 acres 20 perches, permanently reserved by Order in Council of 13th November, 1916, Parish of Buchan.
7. 9 acres 29 perches, temporarily reserved by Order in Council of 10th November, 1909, Parish of Buchan.
8. 10 acres 39 perches, temporarily reserved by Order in Council of 27th December, 1901, Parish of Buchan.
9. 86 acres, temporarily reserved by Order in Council of 5th December, 1900, Parish of Buchan.
10. 34 acres 2 roods 10 perches, temporarily reserved by Order in Council of 12th November, 1918, Parish of Buchan.

## "BUCHAN CAVES CAMPING RESERVE."

5 acres 6 perches, permanently reserved by Order in Council of 27th August, 1930, Town and Parish of Buchan.—(Corres. Rs.1288.)

## "MORTLAKE MECHANICS' INSTITUTE."

Norman Frederick Turnbull, Harold Beardsley, Hugh Stewart, John Alexander Goodall, Eric Charles Greenrod, Adam Jackson, Michael Campion, and Geoffrey Lee Archer, as a Committee of Management for a period of three (3) years of the land temporarily reserved by Order in Council of the 10th August, 1863, and 9th August, 1881, as a site for a Mechanics' Institute in the Town of Mortlake.—(Corres. Rs.2194.)

This appointment is in lieu of all previous appointments.

## "MORTLAKE MUSEUM."

Norman Frederick Turnbull, Harold Beardsley, Hugh Stewart, John Alexander Goodall, Eric Charles Greenrod, Adam Jackson, Michael Campion, and Geoffrey Lee Archer, as a Committee of Management for a period of three (3) years of the land temporarily reserved by Order in Council dated 10th December, 1892, as a site for a Museum in the Town of Mortlake, and known as the "Mortlake Museum."—(Corres. Rs.2857.)

This appointment is in lieu of all previous appointments.

## "CORYYONG RACECOURSE AND RECREATION RESERVE."

Charles Henry Wolsten Waters, David Braniff, Leslie William Withers, Algernon Charles Braham, Alfred Warden Acocks, Charles Edward Paton, and David Peter Greenham, as a Committee of Management for a period of three (3) years of the land temporarily reserved for a Racecourse and other purposes of Public Recreation, and for Show Grounds, in the Township of Corryong, and known as the "Corryong Racecourse and Recreation Reserve."—(Corres. Rs.1930.)

## "WARRANTYTE RECREATION RESERVE."

Thomas Truman Jones and James William Walsh to be Members of the Committee of Management for a period ending the 27th November, 1937, of the land temporarily reserved for Recreation Purposes at Anderson's Creek, now Warrandyte, a Reserve for Public Recreation in the Parish and Town of Warrandyte, and portion of a Reserve for Public purposes in

the Town of Warrandyte, together known as the "Warrandyte Recreation Reserve," in the place of Manuel Keen and Herbert George Houghton, both resigned.—(Corres. Rs.653.)

## "WATCHUPGA PUBLIC HALL RESERVE."

Francis Joseph Tagliabue, Malcolm Gordon Sanders, Lance Wheatland, Michael Keogh, and Richard Cossens, as a Committee of Management for a period of three (3) years of the land temporarily reserved by Order in Council dated 23rd September, 1935, as a site for a Public Hall in the Parish of Watchupga, and known as the "Watchupga Public Hall Reserve."—(Corres. Rs.4480.)

## "LAVER'S HILL BEAUTY SPOT RESERVE."

John Arthur Lee, Ludwig Leopold Brauer, William Henry George Pappin, Percy Downton Hampshire, Robert Bakewell Webster, Stewart Webster, Martin Alexander Evans, and James Albert Winchcomb, as a Committee of Management for a period of three (3) years of the land temporarily reserved by Order in Council dated 31st May, 1932, as a site for Public purposes in the Parish of Barwongemoong, and known as "Laver's Hill Beauty Spot Reserve."—(Corres. Rs.4208.)

## "MURRAYVILLE RECREATION AND SHOW GROUNDS RESERVE."

The undermentioned persons (as representatives of the bodies indicated, below) as Members of the Committee of Management for a period ending 9th February, 1939, of the lands temporarily reserved by Order in Council of 5th August, 1912, 3rd August, 1920, 9th April, 1923, and 24th October, 1932, for Recreation purposes and Show Grounds in the Township of Murrayville, Parish of Danyo:—

## Name; Representative of—

William Callander, Johann Wilhelm Berthold Muller, George Jacob Cossens; Murrayville Agricultural and Pastoral Society.

Charles Edward Wheeler; Murrayville Football Club.

Arthur Herbert Slade; Murrayville Golf Club.

Charles Frederick Lackmann; Murrayville Tennis and Cricket Clubs.

And doth also hereby appoint Ellis Digby Lackmann to be a Member and the Chairman of such Committee for so long only, as he shall continue to be a Councillor and the elect of the Council of the Shire of Walpeup.—(Corres. Rs.2072.)

## "OCEAN GROVE FORESHORE RESERVE."

Richard Garnet Hall, Thomas McKellar, William Bulgin Wilton, Frederick John Menzies, Keith Darlington Winton, Percy John Davis, John Howard, Alexander Jackson Cunningham, and George Allen, as a Committee of Management for a period of three (3) years of such portions of the Reserve for Public purposes in the Parish of Bellarine as are indicated, by red colour on plans marked B.25/9/29, and B.16/1/35, with Lands Department Correspondence Rs.3922, and known as "Ocean Grove Foreshore Reserve."—(Corres. Rs.3922.)

## "PHILLIP ISLAND MECHANICS' INSTITUTE."

James Keith Mellwraith, William Thomas McFee, and Percy Herbert McFee, as a Committee of Management for a period of three (3) years of the land temporarily reserved by Order in Council dated 2nd June, 1891, as a site for a Mechanics' Institute in the Parish of Phillip Island, and known as the "Phillip Island Mechanics' Institute."—(Corres. Rs.2163.)

## "LANG LANG RACECOURSE AND RECREATION RESERVE."

Albert Stafford, Alan Walker, William Henry Glover, John Cardell, and Edward William Misson, as a Committee of Management for a period of three (3) years of the land temporarily reserved by Order in Council dated 8th November, 1887, as a site for a Racecourse and other purposes of Public Recreation in the Parish of Lang Lang, and known as the "Lang Lang Racecourse and Recreation Reserve."—(Corres. Rs.2810.)

## "BIRCHIP RACECOURSE RESERVE."

Michael Patrick Noonan, Alexander James Barber, John Esler Barber, Michael William McLoughlan, and James J. Ryan, as a Committee of Management for a period of three (3) years of the land temporarily reserved by Order in Council of 19th January, 1921, as a site for a Racecourse in the Parish of Wimbirchip, and known as the "Birchip Racecourse Reserve."—(Corres. Rs.2264.)

## "MILLOO CRICKET AND RECREATION RESERVE."

William John Francis Gladman, Ernest Steen, Thomas John Henry Wakefield, Harry Hughes, and James Thomas Brereton, as a Committee of Management for a period of three (3) years of the lands temporarily reserved by Order in Council of the 13th September, 1880, and 29th May, 1894, for Cricket and other purposes of Public Recreation in the Parish of Milloo, and known as the "Milloo Cricket and Recreation Reserve."—(Corres. Rs.4236.)

"NOORINBEE RECREATION RESERVE AND SHOW GROUND."  
Percy Victor Broome, Joseph Armstrong, Sydney Hider Filmer, William Henry Herbert, and Llewellyn Burnard Charles Martin, as a Committee of Management for a period of three (3) years of the land temporarily reserved by Order in Council of 11th September, 1930, as a site for Show Ground and Public Recreation in the Parish and Township of Noorinbee, and known as "Noorinbee Recreation Reserve and Show Ground."—(Corres. Rs.4041.)

"WINTON PUBLIC HALL."

Robert Warnock, John Joyce, William Freitag, Francis Leo Hernan, and John James Lynch, as a Committee of Management for a period of three (3) years of the land temporarily reserved by Order in Council of the 21st November, 1895, as a site for a Public Hall in the Township of Winton.—(Corres. Rs.2621.)

"WALPEUP RECREATION RESERVE."

Bertie Corbett, Matthew George Pattinson, William John Woodall, George William Wakefield, Albert Charles Bell, William Henry Binns, and Harold Faulkner Richardson, as a Committee of Management for a period of three (3) years of the lands temporarily reserved by Orders in Council dated the 15th July, 1913, and 24th December, 1935, as sites for Public Recreation in the Parish of Walpeup, and known as the "Walpeup Recreation Reserve."—(Corres. Rs.1948.)

"MACARTHUR RECREATION RESERVE AND SHOW GROUNDS."

Robert Lindsay Robertson, William Burleigh, and James Alexander Hanson, as a Committee of Management for a period of three (3) years of the lands temporarily reserved by Order in Council dated 24th March, 1885, as a site for Public Recreation, and Order in Council dated 11th September, 1916, reserving the area for the additional purpose of a Show Grounds, and also such portion of the Reserve for Public purposes in the Town of Macarthur as is indicated by pink tint on plan marked "A" with the Lands Department Correspondence Rs.718, and known as the "Macarthur Recreation Reserve and Show Grounds."—(Corres. Rs.718.)

"EDENHOPE SHOW GROUNDS RESERVE."

Walter Thomas Moore, Clifford George Cahill, George Peach, Sydney Wynniat, and David Mahoney, as a Committee of Management for a period of three (3) years from the 10th November, 1935, of the lands temporarily reserved by Orders in Council dated the 21st October, 1901, and 30th September, 1935, as sites for Show Grounds in the Parish of Edenhope, and known as the "Edenhope Show Grounds Reserve."—(Corres Rs.1546.)

"DENISON RACECOURSE AND RECREATION RESERVE."

John Bermingham, William Francis Millar, John O'Connell, J. Gallagher, and Frederick A. Schultz, as a Committee of Management for a period of three (3) years of the land temporarily reserved by Order in Council dated 31st August, 1925, as a site for Racing and Recreation purposes in the Parish of Denison, and known as the "Denison Racecourse and Recreation Reserve."—(Corres. Rs.919.)

"TOWONG PUBLIC HALL RESERVE."

Alexander Edward John Phillips, Frederick Thomas Harvey Herbert, and James Murray Heyanga, as a Committee of Management for a period of three (3) years of the land temporarily reserved by Order in Council dated 17th April, 1924, as a site for a Public Hall in the Village of Towong, and known as the "Towong Public Hall Reserve."—(Corres. Rs.2918.)

"DOREEN RECREATION RESERVE."

William David Christian, Leslie Woodbourne Clarke, and Raymond Leonard Reid, as a Committee of Management for a period of three (3) years of the land temporarily reserved by Order in Council dated 5th January, 1909, as a site for Public Recreation in the Parish of Yan Yean, and known as the "Doreen Recreation Reserve."—(Corres. Rs.2607.)  
This appointment is in lieu of all previous appointments, which are hereby revoked.

"PUBLIC BUILDINGS RESERVE" IN THE TOWN OF CRANBOURNE.

Richard Ernest Einsiedel, Joseph Taylor, John Cowe, Douglas Bruce, Herbert William Cockerill, and Richard Paul Ryan, as a Committee of Management for a period of three (3) years of the remaining portion of the land temporarily reserved by Order in Council dated 4th November, 1889, as a site for Public Buildings in the Town of Cranbourne, and known as the "Cranbourne Public Buildings Reserve."—(Corres. Rs.3386.)

"NATHALIA RECREATION RESERVE."

Thomas James Cocks, William George Henley, Alfred Sydney Dickens, Alexander McDonell, Walter Gifford, Samuel Fryer, and Samuel John McLees, as a Committee of Management for a period of three (3) years of the land temporarily reserved by Order in Council dated 17th March, 1891, as a site for Public Recreation in the Township of Nathalia, and known as the "Nathalia Recreation Reserve."—(Corres. Rs.778.)

This appointment is in lieu of all previous appointments, which are hereby revoked.

"LORQUON RECREATION RESERVE."

Carsten Howard Roediger, James Samuel Gilmore, Robert William James Morrison, Heinrich Norman Koop, Henry Charles Alexander Morrison, Percival James Chenoweth, Allan Barber, and Thomas George Marshall, as a Committee of Management for a period of three (3) years of the land temporarily reserved by Order in Council dated 9th April, 1923, as a site for Recreation purposes in the Township of Lorquon, and known as the "Lorquon Recreation Reserve."—(Corres. Rs.2183.)

RESERVE FOR PUBLIC RECREATION IN THE MUNICIPAL DISTRICT OF CRESWICK.

The Council of the Shire of Creswick as a Committee of Management of the land temporarily reserved by Order in Council dated 8th October, 1901, as a site for Public Recreation, situate in section Q, in the Municipal District of Creswick.—(Corres. Rs.4512.)

"SEA LAKE RECREATION RESERVE."

Rolf Tyrrell Howard, Malcolm Innes McLennan, William Leslie Gregson, Arthur Alan Dillon, Charles Raymond Thomas, Claude Greer, and Arthur Vernon Hart, as a Committee of Management for a period of three (3) years of the balance of the lands temporarily reserved by Orders in Council dated 3rd May, 1898, 7th October, 1913, and 19th October, 1925, for Public Recreation in the Township of Sea Lake, and known as "Central Park."—(Corres. Rs.2623.)

"TRAGOWEL RECREATION RESERVE."

Charles William Burgess, Percival Herbert Long, and Arthur Thomas Hall as a Committee of Management for a period of three (3) years of the land temporarily reserved by Order in Council dated 1st June, 1915, as a site for Public Recreation in the Parish of Tragowel, and known as the "Tragowel Recreation Reserve."—(Corres. Rs.773.)

"MT. MORIAC RACECOURSE AND RECREATION RESERVE."

Thomas Ervin, Thomas Quigley, Richard Henry Larcombe, Alexander McAdam, and John William Prowse, as a Committee of Management for a period of three (3) years of the land temporarily reserved by Order in Council dated 22nd February, 1869, as a site for Racecourse and other purposes of public recreation at Duneed (Mt. Moriac), and known as the "Mt. Moriac Racecourse and Recreation Reserve."—(Corres. Rs.1386.)

LEONGATHA RECREATION AND SHOW GROUNDS RESERVE.

Edward Bawden, Robert Davison Forrest, Charles Louis Brumley, James Robert Tuplin McCall, and Horace James Rossiter, for a period of three (3) years, and Cecil Augustus Salmund Bond, for so long as he remains a Councillor of the Shire of Woorayl, as a Committee of Management of the land temporarily reserved by Order in Council dated 24th October, 1932, as a site for Public Recreation, Convenience, and Amusement of the People in the Parish and Township of Leongatha, and known as the "Leongatha Recreation and Show Grounds Reserve."—(Corres. Rs.2446.)

"BARNAWARTHA RECREATION RESERVE."

David Deas Anderson, Thomas Joseph Hansen, George Ehret, Thomas James Lefoe, and Ernest Hemphill, as a Committee of Management for a period of three (3) years of the lands temporarily reserved by Orders in Council dated 4th May, 1891, and 18th April, 1902, for Public Recreation in the Town of Barnawartha, and known as the "Barnawartha Recreation Reserve."—(Corres. Rs.246.)

"BRIGHT CAMPING PARK."

Rupert McLean Manning, William Dunlop Walker, Albert Francis Antonio Masciorini, Alfred James Showers, and Edward John Delany, as a Committee of Management for a period of three (3) years of the land temporarily reserved by Order in Council dated 26th February, 1929, as a site for Public Recreation in the Parish and Township of Bright, and known as the "Bright Camping Park."—(Corres. Rs.3832.)

"COBDEN RECREATION RESERVE." . . . . . "SEA LAKE RACECOURSE AND RECREATION RESERVE."

Arthur Ernest George, Wilfred Ronald Rasmussen, Henry Bond, Alfred Horne Barrett, and Lewis Grant, as a Committee of Management for a period of three (3) years of the land temporarily reserved as a site for Public Recreation, and situated between allotment 18 and the railway line in the Town of Cobden, and known as the "Cobden Recreation Reserve."—(Corres. Rs.1015.)

Malcolm Innes McLennan, Walter Gregson, Albert Arthur Stubbs, John Stewart, Raymond Kevin Clohesy, David Adamson Putland, and George Melvor, as a Committee of Management for a period of three (3) years of the land temporarily reserved by Order in Council dated 21st August, 1916, as a site for a Racecourse and Public Recreation Reserve in the Parish of Burupga, and known as the "Sea Lake Racecourse and Recreation Reserve."—(Corres. Rs.1181.)

"YAMBUK RECREATION RESERVE."

Reuben John Bartlett, Oswald Herbert Gulbin, Edward Watts, Arthur Dyson, and William Boyd, as a Committee of Management for a period of three (3) years of the land temporarily reserved by Order in Council dated 10th August, 1926, as a site for Public Recreation in the Parish of Codrington, Town of Yambuk, and known as the "Yambuk Recreation Reserve."—(Corres. Rs.3371.)

"CHAFFEY MEMORIAL PARK," MERBEIN.

William Herbert Chaffey, Alexander Kilborn, James Robertson Kemp, John Allen Jacobs Whitney, Stanley Joshua Whiting, Frederick Charles Finteln, and Francis Robson, as a Committee of Management for a period of three (3) years of the land temporarily reserved by Order in Council dated 1st May, 1923, as a site for Public Recreation in the Parish of Mildura, and known as the "Chaffey Memorial Park."—(Corres. Rs.3659.)

"KENNY MEMORIAL PARK," MERBEIN.

The Council of the Shire of Mildura as a Committee of Management of the remaining portion of the land temporarily reserved by Order in Council of 26th January, 1916, as a site for Public Park and other purposes of Public Recreation in the Township of Merbein, and known as "Kenny Memorial Park."—(Corres. Rs.860.)

In witness whereof the common seal of the Board of Land and Works was hereunto affixed this seventh day of May, One thousand nine hundred and thirty-six, in the presence of—

This appointment is in lieu of that made on 18th January, 1935, which is hereby revoked.

(SEAL)

A. E. LIND, President.  
W. McILROY, Member.

THE CLOSER SETTLEMENT ACTS AND LAND ACTS.

NOTICE is hereby given that the Leases and Permit mentioned in the Schedule hereunder have been declared void by the Closer Settlement Commission for the reasons specified.

Corr.	District.	Lessee.	Allotment.	Area.	Parish.	Reason.
				A. R. P.		

LEASES UNDER THE CLOSER SETTLEMENT ACTS AS VARIED BY THE DISCHARGED SOLDIERS SETTLEMENT ACTS.

4520	Bendigo	Prater, W. A.	2A, 2B, sec. 2	330 2 21	Wycheproof	Non-payment of instalments
3977	Melbourne	Regan, H. J.	31A, sec. G	51 2 14	Koo-wee-rup	" " "

LEASES UNDER THE CLOSER SETTLEMENT ACTS.

800	Hamilton	Grass, F. W.	3, sec. 10A	52 0 26	Tahara	Non-payment of instalments
695	"	Atchison, R. I.	17, 18	1,000 1 17	Gringegalgonia	" " "

PERMIT UNDER THE CLOSER SETTLEMENT ACTS.

116	Eastern	Doherty, P. J.	19a, sec. B	145 2 25	Budgeree	Non-payment of instalments
-----	---------	----------------	-------------	----------	----------	----------------------------

LEASES UNDER THE LAND ACTS AS VARIED BY THE DISCHARGED SOLDIERS SETTLEMENT ACTS.

03511	Mallee	Marsh, G.	2	674 0 9	Pines	Non-payment of rent
04992	"	Kerr, T.	17	833 3 11	Wagant	" "

LEASES UNDER THE LAND ACTS.

02574	Mallee	Peck, A. N.	17	729 2 6	Wathe	Non-payment of rent
04684	"	Swainston, W. J.	27	782 2 0	Geera	" "
06152	"	O'Bree, R. H. P.	23	860 2 8	Yungera	" "
55	"	O'Bree, R. H. P.	23A	61 0 25	Yungera	" "
06029	"	Hymers, A. E.	38	850 3 17	Pirro	" "
05876	"	Bryant, E. W.	11	1,045 1 15	Yungera	" "
06149	"	Trower, P. T.	24	866 0 0	Yungera	" "
05878	"	Woodier, H.	25	1,254 2 20	Yungera	" "
06160	"	Simmons, G. C.	41	818 1 11	Ginquam	" "
07640	"	Reeman, A. E.	40	818 1 16	Kurnwill	" "
124	"	Dunne, T. M.	34	787 1 28	Koleya	" "
05882	"	Gould, T. D.	8	721 3 25	Koorkab	" "
02222	"	Cairns, E. M.	26	806 1 36	Mittyack	" "

J. D. COADY,  
Secretary, Closer Settlement Commission.

Department of Lands and Survey,  
Melbourne, 13th May, 1936.

LIST OF CROWN LANDS AVAILABLE (INCLUDING MALEE LANDS)

THE undermentioned areas are available for application as provided by various sections of the Land Act 1928, and all applications received on or before Wednesday, 10th June, 1936, will be deemed to have been simultaneously made, but any application lodged after such date may be considered if received in time for inclusion in the advertisement of the cases to be heard at the Local Land Board.

Applications on proper form, accompanied by 8s. duty stamp uncancelled (registration fee), may be delivered or forwarded by post to the Local Land Officer or to any Crown Lands Office in Victoria. Applicants may obtain from Local Land Officers, or the Enquiry Office, Lands Department, Melbourne, a certificate authorizing the issue by the Railway Department of a return ticket at concession fares to enable them to inspect available areas or to attend Local Land Boards. When an applicant is granted an allotment he may, if travelling by rail, obtain reduced fares for his family and also freight concessions in regard to some of his effects.

Subject to the approval of the Minister, when the survey fee exceeds £10, a deposit of £5 may be paid, and the balance over six years in half-yearly instalments.

Marked plans of any particular area, application forms, and any further information may be obtained from the Enquiry Office, Lands Department, Melbourne, Ballarat, Beechworth, Benalla, Bendigo, Geelong, Hamilton, Horsesham, Melbourne, Mildura, Omeo, Sale, Seymour, and St. Arnaud.

Department of Crown Lands and Survey,  
Melbourne, 13th May, 1936.

A. E. LIND,  
Commissioner of Crown Lands and Survey.

\* Improvements may be subject to re-valuation after land has been granted to an applicant.

Local Land Office.	County.	Parish.	Allotment.	Section.	Area.	New available.			Survey Fee.	Valuation of improvements (if any).	Location of Land, &c.	Nearest Railway Station or Township and Distance in miles therefrom.	How accessible.	Water Supply.	General Description of Land—Soil, Timber, Suitability (Grazing, &c.).	
						Classification.	Value per Acre.	£ s. d.								
<b>AGRICULTURAL AND GRAZING LANDS.—SELECTION PURCHASE ALLOTMENTS.—Division 4, Part I, Land Act 1928.</b>																
Seymour (a)	Anglesey	Murrindindi	27A	B	250 0 0	3rd	0 10 0	12 6	Nil	..	In south of parish (0215/121)	10 miles from Cheviot R.S.	By road ..	To be conserved	Hilly in parts, light grey soil, suitable for grazing; lightly timbered with stringybark and box	
"	"	Gobur	24B	C	160 0 0	3rd	0 10 0	10 7	Nil	..	In north of common (T.105146)	1 mile from Gobur	By road ..	To be conserved	Hilly in parts, light grey soil, suitable for grazing; lightly timbered with stringybark and box	
"	"	"	24C	C	30 0 0	3rd	1 0 0	5 5	0	Nil	..	In south-west of common (T.105146)	1 mile from Gobur	By road ..	To be conserved	Steep in parts, with light grey soil, good grazing land, improved by ringing and clearing
Geelong (a)	Grant	Moreep	12	Y	40 0 0	3rd	0 10 0	5 17	6	Nil	..	In south-west of parish (J.20513)	By road ..	To be conserved	Brown and grey loam, suitable for grazing; timbered with messmate, stringybark and gum	
"	"	"	13	Y	130 0 0	3rd	0 10 0	9 17	6	Nil	..	In south-west of parish (J.20513)	By road ..	To be conserved	Brown and grey loam, suitable for grazing; timbered with messmate, stringybark, and gum	
Horsham	Borong	Rangerang	33E	..	23 2 1	1st	4 0 0	4 7	6	To be valued (if any)	..	In west of parish (19/46)	By road ..	To be conserved	Swampy land, suitable for grazing	
Hamilton	Normanby	Bessiebell	7	..	639 3 36	3rd	0 10 0	14 7	6	To be valued	..	In north-west of parish (1060/46)	By road ..	To be conserved	Sandy loam and gravel flats, undulating in parts, suitable for grazing	
Omeo (a)	Benambra	Junderboine	28B	I	60 0 0	3rd	0 10 0	9 0	0	To be valued	..	In south of parish (T.104446)	Access provided	To be conserved	Hilly country, suitable for grazing; timbered with gum and box	
<b>MALEE LAND.—SELECTION PURCHASE ALLOTMENT.—Division 1, Part II, Land Act 1928.</b>																
Red Cliffs	Millewa	Yelta	33	..	275 3 5	3rd	0 13 0	8 15	0	House, &c. £389 14s.	..	In north of parish (08763/121)	By road ..	To be conserved and Murray River	Suitable for growing cereals	

(a) Subject to special mining condition, section 81, Land Act 1928.

The Closer Settlement Act 1928, Part I.  
MOUNTAINOUS AREAS SCHEME.

THE Farm Allotment mentioned in the Schedule hereunder is hereby proclaimed available for application, and may be taken up under Conditional Purchase Lease, subject to the mountainous areas provisions:—

TERMS, CONDITIONS, ETC.

Applications must be made on the prescribed form and lodged with the Secretary, Closer Settlement Commission, Public Offices, Melbourne, or with the officer conducting the Inquiry Board. An applicant may apply for more than one allotment, but only one can be granted to any one person.

The capital value, including interest at 4½ per cent. per annum, is repayable by half-yearly instalments of 6 per cent. per annum over a term of 31½ years. The first ten years will be free as provided hereunder and term of lease extended accordingly.

Improvements must be effected to the value of at least two instalments of the purchase money before the end of the first year from the date of lease, and 10 per cent. of the purchase money before the end of the third year, and a further 10 per cent. before the end of the sixth year.

The lessee must reside on his allotment until the land becomes freehold. A Crown grant may issue after twelve years, provided the full amount of the purchase money is paid, if the conditions of lease have been complied with.

The lessee cannot transfer, assign, mortgage, or sublet the whole or any part of his allotment within the first three years of the lease.

MOUNTAINOUS AREAS PROVISIONS.

No instalment of purchase money shall be payable during the first ten years, provided the lessee complies with conditions and the allotment is satisfactorily worked. The lessee shall during each and every year of the free period reduce at least one-tenth part of the allotment to a state of clean grass or cultivation and maintain same.

Interest at the rate of 4½ per cent. per annum shall be added to the capital value of the allotment and shall be repaid as part of the instalments of purchase money, and notwithstanding any provisions in any Act, no transfer of the interest in the lease shall be approved by the Board unless the deferred interest to the date of transfer has been paid.

Estate.	Parish.	Allotment.	Section.	Area.	Capital Value.		Deposit, including Lease and Registration Fees.	Term.	Remarks.	
					£	s. d.				
Heytesbury (1, 2, 3)	Narrawatuk ..	26	..	A. R. P. 480 2 23	£	s. d. 965 1 0	£	s. d. 31 6 0	31½ years	109/113

(1) Capital value includes improvements, valued at £718 ls.—(2) Wire netting, £78, to be paid for in addition.—  
(3) No advances will be made to the successful applicant.

The incoming lessee must pay the valuation of improvements, if any.

J. D. COADY,  
Secretary, Closer Settlement Commission.

Department of Lands and Survey,  
Melbourne, 12th May, 1936.

THE CLOSER SETTLEMENT ACT 1928, PART I.

THE Farm Allotments mentioned in the Schedule hereunder are hereby proclaimed available for application, and may be taken up under Conditional Purchase Lease.

Estate.	Parish.	Allotment.	Section.	Area.	Capital Value.		Deposit, including Lease and Registration Fees.	Term.	Remarks.	
					£	s. d.				
Shepparton (1, 2, 16)	Shepparton	111B	..	A. R. P. 89 2 37	£	s. d. 1,076 15 6	£	s. d. 33 0 6	31½ years	4114/86
(1, 3, 16)	"	111c	..	61 1 1	£	s. d. 918 16 10	£	s. d. 30 1 10	31½ years	4114/86
Swan Hill (1, 4, 16)	Tyntynder	12, 12a	D	66 3 16	£	s. d. 1,510 19 6	£	s. d. 47 4 6	31½ years	4631/86·6
Katandra (1, 5, 6, 16)	Katandra	57	..	74 3 31	£	s. d. 693 4 7	£	s. d. 24 9 7	31½ years	4231/86
Mount Violet (1, 7, 8, 9, 16)	Eilyar ..	14	..	285 0 16	£	s. d. 1,539 13 5	£	s. d. 50 18 5	31½ years	354/113
Katandra (1, 10, 16)	Katandra	82A, 82B, 82c	..	139 0 7	£	s. d. 2,328 19 7	£	s. d. 70 4 7	31½ years	4348/86
(1, 11, 12, 16)	"	26	A	60 0 0	£	s. d. 960 0 0	£	s. d. 31 5 0	31½ years	4401/86
Pine Lodge (1, 7, 13, 16)	Pine Lodge	90, part 92	..	172 0 20	£	s. d. 1,355 10 0	£	s. d. 46 15 0	31½ years	3680/86·6
Canary Island (1, 7, 9, 14, 16)	Loddon	70, part 54	A	319 0 29	£	s. d. 1,686 10 0	£	s. d. 52 15 0	31½ years	
Gringegalgon (1, 15, 16)	Carrak	2	..	1,056 2 12	£	s. d. 3,122 15 2	£	s. d. 99 0 2	31½ years	139/113
Glendinning (1, 7, 15, 16)	Gringegalgon	Part 14	..	415 0 0	£	s. d. 1,766 0 0	£	s. d. 57 5 0	31½ years	717/86
(1, 7, 15, 16)	"	Part 14	..	514 1 35	£	s. d. 1,728 5 0	£	s. d. 54 0 0	31½ years	717/86

(1) Settler in occupation.—(2) Improvements, £343, to be paid for in addition.—(3) Improvements, £147, to be paid for in addition.—(4) Improvements, £60, to be paid for in addition.—(5) Improvements, £487, to be paid for in addition.—(6) In lieu of notice gazetted 22nd January, 1936.—(7) Subject to adjustment after survey.—(8) Improvements, £68 ls. 6d., to be paid for in addition.—(9) Capital value and valuation of improvements are tentative.—(10) Improvements, £830, to be paid for in addition.—(11) Improvements, £32, to be paid for in addition.—(12) In lieu of notice gazetted 19th June, 1935.—(13) Improvements, £23, to be paid for in addition.—(14) Improvements, £91 6s., to be paid for in addition.—(15) Improvements to be paid for in addition.—(16) Pursuant to section 30, Closer Settlement Act 1932, and until further legislation is passed, payments at the rate of 1½ per cent. per annum in reduction of principal and 4½ per cent. per annum as interest, to be calculated on the amount of the lessee's liability from day to day in respect of the land.

The incoming lessee must pay the valuation of improvements, if any.

J. D. COADY,  
Secretary, Closer Settlement Commission.

Department of Lands and Survey,  
Melbourne, 12th May, 1936.

Closer Settlement Act 1928, Part II.

ALLOTMENTS AVAILABLE FOR DISCHARGED SOLDIERS.

THE Allotments mentioned in the Schedule hereunder are available for application under the Closer Settlement Act 1928, Part II, for Discharged Soldiers who hold Qualification Certificates, and may be taken up under Conditional Purchase Lease.

Estate.	Parish.	Allotment.	Section.	Area.			Term.	Capital Value.		
				A.	R.	P.		£	s.	d.
Nar-nar-noon (1, 2, 3, 18)	Koo-wee-rup	Part 30B	..	25	0	0	31½ years	800	0	0
Dreeite (1, 2, 4, 18)	Dreeite	Part 25	B	28	0	0	31½ years	756	0	0
" (1, 2, 5, 18)	"	Part 34	B	40	0	0	31½ years	1,035	12	6
" (1, 2, 6, 18)	"	Parts 13, 13B	B	19	2	0	31½ years	585	0	0
Pine Lodge (1, 2, 7, 18)	Pine Lodge	Part 92	..	198	2	6	31½ years	1,554	0	1
Katandra (1, 8, 18)	Katandra	37A	..	60	0	19	31½ years	600	0	0
Caldermeado (1, 2, 9, 18)	Yallock	51, part 52	C	110	1	38	31½ years	3,207	5	9
Tallageira (1, 10, 18)	Tallageira	65	..	277	1	38	31½ years	417	0	0
Canary Island (1, 11, 12, 18)	Loddon	61, 62	A	703	1	38	31½ years	4,233	14	6
Kurnbrunin (1, 2, 13, 18)	Kurnbrunin	10A	..	320	0	0	31½ years	956	0	0
" (1, 2, 14, 18)	"	10	..	319	3	19	31½ years	956	18	11
Rochester (1, 15, 18)	Bamawm	79A	..	109	1	38	31½ years	1,802	0	0
Stanhope (1, 16, 18)	Girgarre	34	B	38	2	21	31½ years	618	2	0
Rochester (1, 18)	Bamawm	46, 47	B	222	2	9	31½ years	2,310	10	0

(1) Settler in occupation.—(2) Subject to adjustment after survey.—(3) Improvements, £12 2s., to be paid for in addition.—(4) Improvements, £10 15s. 6d., to be paid for in addition.—(5) Improvements, £55 18s., to be paid for in addition.—(6) Improvements, £8 6s., to be paid for in addition.—(7) Improvements, £129 10s., to be paid for in addition.—(8) Improvements, £10 8s., to be paid for in addition.—(9) Improvements, £223 9s., and house (to be valued), to be paid for in addition.—(10) Improvements to be paid for in addition.—(11) Capital value and valuation of improvements are tentative.—(12) Improvements, £447 18s., to be paid for in addition.—(13) Improvements, £270, to be paid for in addition.—(14) Improvements, £106, to be paid for in addition.—(15) Improvements, £238, to be paid for in addition.—(16) Improvements, £618 2s., to be paid for in addition.—(17) Improvements, £649, to be paid for in addition.—(18) Pursuant to section 30, Closer Settlement Act 1932, and until further legislation is passed, payments at the rate of 1¼ per cent. per annum in reduction of principal and 4½ per cent. per annum as interest, to be calculated on the amount of the lessee's liability from day to day in respect of the land.

J. D. COADY,  
Secretary, Closer Settlement Commission.

Department of Lands and Survey,  
Melbourne, 12th May, 1936.

Land Act 1928.

PERMIT CANCELLED.

NOTICE is hereby given that the Permit mentioned in the Schedule hereunder has been cancelled.

District.	Corr. No.	Name of Permit Holder.	Parish.	Allotment.	Section.	Area.
Mallee	07973/198	Jacob Belsham	Willah	6A	..	A. R. P. 19 2 37

Department of Lands and Survey,  
Melbourne, 7th May, 1936.

A. E. LIND,  
Commissioner of Crown Lands and Survey.

Land Act 1928.

LICENCES UNDER THE LAND ACT 1928 EXPIRED.

NOTICE is hereby given that the Licences mentioned in the Schedule hereunder have expired for the reason specified in each case.

District.	Corr. No.	Name of Licensee.	Section of Land Act under which Licensed.	Parish.	Allotment.	Area.	Class.	Reason for Forfeiture, &c.
Bendigo	0172	Michael Holland	129	Marong	..	A. R. P. 3 0 0	..	Non-payment of rent
Bairnsdale	0201	Louisa Dorrion	129	Wau Wauka	..	Jetty Site	..	Abandoned
Ballararat	3861	Mary O'Loughlin	86	Yarrowee	A76	20 0 0	..	Non-compliance with conditions

Department of Lands and Survey,  
Melbourne, 7th May, 1936.

A. E. LIND,  
Commissioner of Crown Lands and Survey.



## TENDERS.

## PUBLIC WORKS OFFICE, MELBOURNE.

TENDERS will be received at this office until **TEN A.M.** on the days and for the purposes undermentioned. Particulars may be learnt at this office, and also at the offices named in each instance.

The Board of Land and Works will not necessarily accept the lowest or any tender.

21st May, 1936.

Allans Flat.—Repairs and painting, School No. 11. Particulars at Police Station, Beechworth and Yackandandah; Inspector of Works office, Wangaratta. Deposit, £3.

Ararat.—Timber cottage, Mental Hospital. Particulars at Police Stations, Stawell and Ararat; Inspector of Works office, Ballarat. Preliminary deposit, £10. Final deposit, 2 per cent.

Ararat.—New male block, Mental Hospital. Particulars at Police Station, Ararat; Inspector of Works office, Ballarat. Preliminary deposit, £50. Final deposit, 2 per cent. Quantities available at Public Works Office, Melbourne.

Back Creek.—Repairs building, State School No. 2025. Particulars at Police Station, Beechworth; Inspector of Works Office, Wangaratta. Deposit, £2.

Baddaginnie.—Repairs and painting, State School No. 1731. Particulars at Police Station, Benalla; Inspector of Works office, Wangaratta. Deposit, £3.

Ballarat East.—Repairs and renovations, Police Station. Particulars at Inspector of Works Office, Ballarat. Preliminary deposit, £2. Final deposit, 2 per cent.

Benambra.—Painting and repairs, State School No. 1746. Particulars at Police Station, Omeo; Inspector of Works office, Bairnsdale. Deposit, £2.

Castlemaine.—Repairs and painting, new fencing, High School. Particulars at Police Stations, Castlemaine and Kyneton; Inspector of Works Office, Bendigo. Preliminary deposit, £4. Final deposit, 2 per cent.

Charlton.—Repairs and painting, State School No. 1480. Particulars at Police Stations, Charlton, Wycheproof, and Donald; Inspector of Works Office, Maryborough. Preliminary deposit, £5. Final deposit, 2 per cent.

Colac.—Renovations and repairs to residence, internally and externally, High School. Particulars at Police Station, Colac; Inspector of Works Office, Geelong. Deposit, £3.

Emu Flat.—Repairs and painting, State School No. 1232. Particulars at Police Station, Kilmore; Inspector of Works office, Seymour. Deposit, £2.

Hansonville.—Repairs, painting, residence, State School No. 1684. Particulars at Police Station, Benalla; Inspector of Works office, Wangaratta. Deposit, £3.

Melbourne.—Repairs and painting, garage, Public Offices. Deposit, £2.

Melbourne.—Internal renovations, Government Printer's office, hall, accounts branch, &c., Government Printing Office. Deposit, £2.

Melbourne.—Alterations and renovations, Police Barracks, Russell-street. Deposit, £2.

Melbourne.—Repairs to roof, Motor Registration Branch, Exhibition Buildings. Deposit, £2.

Northcote.—Renovations, Police Station. Deposit, £2.

Perenna.—Repairs and renovations, State School No. 4091. Particulars at Police Stations, Jeparit and Dimboola; Inspector of Works Office, Horsham. Deposit, £2.

Prahran.—Installation hot water service, Cookery Branch, Technical School. Deposit, £3.

Rutherglen.—Repairs, residence, State School No. 522. Particulars at Police Stations, Wodonga and Rutherglen; Inspector of Works Office, Wangaratta. Deposit, £2.

Somerton.—Repairs and painting, State School No. 548. Particulars at Police Stations, Whittlesea, Kilmore, and Lancefield. Deposit, £2.

South Yarra.—Remodelling pavilion, Boys' High School. Preliminary deposit, £5. Final deposit, 2 per cent.

Tangambalanga.—Repairs and painting, State School No. 3724. Particulars at Police Stations, Beechworth, Wodonga; Inspector of Works Office, Wangaratta. Preliminary deposit, £4. Final deposit, 2 per cent.

Warracknabeal.—Repairs and painting, State School No. 1334. Particulars at Police Stations, Warracknabeal and Minyip. Preliminary deposit, £4. Final deposit, 2 per cent.

Wesburn.—Repairs, painting, &c., State School No. 3406. Particulars at Police Stations, Warburton and Healesville. Deposit, £3.

Williamstown.—Renewal of water service, Girls' School. Deposit, £2.

Wonthaggi.—Fencing, State School No. 3650. Particulars at Police Stations, Wonthaggi and Leongatha; Inspector of Works office, Korumburra. Deposit, £2.

Avenel.—New wash-house, repairs, and painting, Police Station. Particulars at Police Station, Avenel; Inspector of Works office, Seymour. Deposit, £2.

28th May, 1936.

Ballarat.—Brick retaining wall, State School No. 33. Particulars Inspector of Works office, Ballarat. Preliminary deposit, £2. Final deposit, 2 per cent.

Beechworth.—Female wards, Mental Hospital. Particulars at Mental Hospital, Beechworth; Inspector of Works office, Wangaratta. Preliminary deposit, £50. Final deposit, 2 per cent. Quantities available at Public Works Office, Melbourne.

Broadmeadows.—Repairs, painting to school, State School No. 982. Deposit, £2.

Ellenbank.—Painting, State School No. 2189. Particulars at Police Stations, Warragul, Morwell, and Mirboo North. Deposit, £2.

Flemington.—Internal and external renovations, and painting, Domestic Arts School, Flemington. Deposit, £4.

Footscray.—New water service, painting caretaker's quarters, new floor shelter pavilion, State School No. 253. Deposit, £3.

Gnarwarre.—Repairs and painting, State School No. 1491. Particulars at Inspector of Works Office, Geelong. Deposit, £2.

Kerang East.—Alterations, repairs, painting, State School No. 2346. Particulars at Police Stations, Pyramid Hill and Kerang; Inspectors of Works offices, Swan Hill and Bendigo. Deposit, £2.

Kew.—Repairs and renovations, Police Station. Deposit, £2.

Merrigum.—Repairs and painting, State School No. 1874. Particulars at Police Stations, Kyabram, Shepparton, and Echuca; Inspector of Works office, Seymour. Deposit, £2.

Mt. Best.—Repairs and painting, State School No. 3429. Particulars available at Police Station, Leongatha; Inspectors of Works offices, Foster and Korumburra. Deposit, £2.

Mundoona.—Purchase for removal, old building, State School No. 1775. Particulars at Police Stations, Numurkah, Shepparton, and Kyabram; Inspector of Works office, Seymour. Preliminary deposit, £1. Final deposit, full amount of purchase money.

Narohid.—Repairs and damage, painting, concrete floor, &c., State School No. 1502. Particulars at Police Stations, Cobden and Camperdown; Inspector of Works, Warrnambool. Deposit, £2.

Natte Yallock.—Repairs and painting, school and residence, State School No. 1347. Particulars at Police Stations, Avoca, Dunolly, St. Arnaud; Inspector of Works office, Maryborough. Deposit, £2.

Northcote.—Repairs and renovations, State School No. 1401. Deposit, £4.

Shepparton.—Internal renovations and painting, State School No. 1469. Particulars at Police Stations, Shepparton and Numurkah; Inspector of Works office, Seymour. Preliminary deposit, £4. Final deposit, 2 per cent.

Redan.—Repairs and renovations, State School No. 1289. Particulars at Inspector of Works office, Ballarat. Deposit, £3.

Redcliffs.—Repairs and damage, State School No. 4057. Particulars at Police Station, Mildura; Inspector of Works office, Redcliffs. Deposit, £3.

Stratford.—Repairs, painting, &c., State School No. 596. Particulars at Police Stations, Stratford and Maffra; Inspector of Works office, Bairnsdale. Deposit, £3.

Toongabbie.—Painting, repairs, State School No. 856. Particulars at Inspector of Works office, Bairnsdale; Police Stations, Morwell, Traralgon, and Sale. Deposit, £2.

Wangaratta.—Repairs and painting, High School. Particulars at Police Stations, Beechworth and Benalla; Inspector of Works office, Wangaratta. Preliminary deposit, £5. Final deposit, 2 per cent.

Westbreen.—Repairs and painting, State School No. 4158. Deposit, £2.

4th June, 1936.

Beechworth.—New nurses' hostel, Mental Hospital, Beechworth. Particulars at Mental Hospital, Beechworth; Inspector of Works office, Wangaratta. Preliminary deposit, £50. Final deposit, 2 per cent. Quantities available at Public Works Office, Melbourne.

Kerang.—Repairs and painting, State School No. 1410. Particulars at Inspector of Works office, Bendigo; Police Stations, Kerang and Pyramid Hill, and Swan Hill. Deposit, £2.

Lancefield.—Repairs, electric light installation, &c., State School No. 707. Particulars at Police Stations, Lancefield and Kyneton; Inspector of Works office, Bendigo. Deposit, £2.

Mitchellstown.—Purchase for removal, school residence, State School No. 1750. Particulars at Police Stations, Nagambie and Shepparton; Inspector of Works office, Seymour. Preliminary deposit, £1. Final deposit—full amount of purchase money.

Tenders to be addressed to the Honorable the Commissioner of Public Works, and envelope containing tender marked "Tender for \_\_\_\_\_ due \_\_\_\_\_"

GEO. L. GOUDIE,  
Commissioner of Public Works.

Melbourne, 13th May, 1936.

TENDERS FOR THE SERVICE, 1936-37.

GENERAL STORES.

TENDERS will be received until Eleven o'clock a.m., on Friday, 29th May, 1936, from persons willing to furnish the undermentioned articles, in such quantities as may be ordered by the Victorian Government, for the twelve months commencing on 1st July, 1936:—

Schedule No.	Preliminary Deposit.
14. Aluminium and Earthenware .. .. .	£ 3
19. Lime .. .. .	3
36. Earthenware and Glassware .. .. .	3
37. Electric Lamps, &c. .. .. .	3
39. Furniture (General), &c. .. .. .	3
43. Haberdashery .. .. .	3
72. Timber (Commonwealth) .. .. .	3

The prices tendered must not include sales tax.

Security.—Five per cent. of total amount of tender accepted, except when otherwise specified in the tender form, but in no case will security of less than £3 be received.

Schedules as above, with full particulars, may be obtained from the Secretary to the Tender Board, by whom also the samples will be shown and any information afforded to persons tendering.

In all cases the total cost of each item must be extended in the columns provided.

Tenders must be accompanied by the preliminary deposit, as shown above, by bank draft or marked cheque, in favour of the Secretary to the Tender Board. Cheques, Savings Bank deposit books, fixed deposit receipts, State or Commonwealth Treasury bonds or Government debentures, or reference to securities on existing contracts will in no case be received or entertained as preliminary deposits. Preliminary deposits will be returned within ten days to unsuccessful tenderers on their application.

The amount of the preliminary deposit required with each tender must be enclosed, and the amount must be clearly written in and the designation stated, whether marked cheque or bank draft, as the case may be.

Security will be required, either in bank guarantee (bank to be approved by the Tender Board), State or Commonwealth Treasury bonds or Government debentures, Savings Bank deposit book or fixed deposit receipt in favour of the Secretary to the Tender Board, or cash deposit, as the tenderer may elect.

The security must be completed and contract signed within five days of acceptance of the tender, failing which the contract may be again advertised, or another tender accepted.

The Government will not necessarily accept the lowest or any tender.

In the event of tenderers withdrawing or attempting to withdraw their tenders before notification of acceptance of same, or failing to take up their accepted tenders within the prescribed period after notification of acceptance, the preliminary deposit will be forfeited, and, in addition, they may be disqualified from tendering or holding any future contracts for Government supplies for a period of twelve months, such disqualification to date from the notification of acceptance of tender. It is also stipulated that if a tenderer be a member of a firm, and such firm be interested in the contract then the tender is to be in the name of the firm and not in that of the individual; and that for a breach of this condition the preliminary deposit will be forfeited and the tender declared informal.

Tenders enclosed in a separate envelope, and having the words "Tender for ————" (as the case may be) written thereon, must be deposited in the Tender-box at the Pay Office, Treasury, Melbourne, or, if sent by post, postage must be prepaid, and the tenders addressed to the Chairman of the Tender Board, Pay Office, Treasury, Melbourne, C.2, which office they must reach by first post on the date of closing of tenders.

The conditions of contract are those published in the Victoria Government Gazette of 11th March, 1936, pages 707 and 708.

A. A. DUNSTAN,  
Treasurer.

The Treasury,  
Melbourne, 12th May, 1936.

TENDERS FOR THE SERVICE 1936-37.

CARTAGE (COUNTRY)—NOWA NOWA.

TENDERS will be received until Eleven o'clock a.m., on Friday, 29th May, 1936, for cartage and delivery at Nowa Nowa (for Aboriginal Station), of such goods and furniture as may be forwarded to and from the railway and various Government Offices by the Stores and Transport Department for and on behalf of the Government of Victoria from 1st July, 1936, to the 30th June, 1937.

A preliminary deposit of £10 by marked cheque or bank draft payable to the order of the Secretary to the Tender Board (private cheques will in no case be received) must accompany each tender, and the deposit lodged by the successful tenderer will be retained as security for the due fulfilment of the contract; such deposit to be forfeited in the event of the tenderer withdrawing his tender before notification of the acceptance of the tender, or in the event of the successful tenderer failing to sign and complete his contract within five days of notice of acceptance of his tender. The deposits will be returned to unsuccessful tenderers within ten days of acceptance of tenders, on their application.

Tenders for this service will be considered in conjunction with tenders for breadstuffs, Aboriginal Station, Lake Tyers.

Full particulars, forms of tender, and conditions of contract may be obtained at the office of the Secretary to the Tender Board, Gisborne-street, Melbourne, C.2, and at the police stations at the places named.

The lowest or any tender will not necessarily be accepted.

Tenders, enclosed in an envelope, and having the words "Tender for Cartage" written thereon, must be deposited in the Tender-box at the Pay Office, Treasury, Melbourne, C.2; or if sent by post, postage must be prepaid, and the tenders addressed to the Chairman of the Tender Board, Pay Office, Treasury, Melbourne, C.2, which office they must reach by first post on the date of closing of tenders.

The conditions of contract are those published in the Victoria Government Gazette of 8th April, 1936, page 961.

A. A. DUNSTAN,  
Treasurer.

The Treasury,  
Melbourne, 12th May, 1936.

PRIVATE ADVERTISEMENTS.

Victoria.

ACT 391.—FIRST SCHEDULE.

HERBERT GARFIELD SECOMB, authorized representative of the denomination known as the Methodist Church of Australasia in Victoria, with the consent of Herbert Garfield Secomb, Horton Henry Williams, and Selina Ethelwyn Cornell, trustees of the land described in the subjoined statement of trusts, and of Hector Thomas McCraw, being the person entitled to minister in or occupy a building or buildings upon the said land, hereby apply to the Governor of the State of Victoria for leave to dispose of the said land by the means and for the purposes mentioned in the said statement of trusts, and I hereby certify that the said land was temporarily reserved by Order in Council of the 9th day of May, 1864, for Wesleyan Church purposes.

That the only trustees of the said land resident in the State of Victoria are Herbert Garfield Secomb and Selina Ethelwyn Cornell, both of 146 Lonsdale-street, Melbourne, and Horton Henry Williams, of 234 Canterbury-road, Canterbury.

That there are no buildings upon the said land, and that the only persons entitled to minister in or occupy the same are the above-named Hector Thomas McCraw.

(Signature of head or authorized representative)—  
H. G. SECOMB.

We consent to this application—  
(Signatures of Trustees)—

H. G. SECOMB.  
S. E. CORNELL.  
HORTON H. WILLIAMS.

(Signature of person entitled to minister in or occupy building or buildings)—  
HECTOR T. McCRAW.

STATEMENT OF TRUSTS.

Description of Land.—One acre, being allotments 3 and 4 of section 2, Township of Darraweit Guim, Parish of Darraweit Guim, County of Bourke: Commencing at the north-east angle of allotment 2; bounded thence by roads bearing N. 86 deg. 0 min. E. 300 links and S. 4 deg. 0 min. E. 333½ links, by a right-of-way bearing S. 83 deg. 0 min. W. 300 links; and thence by the aforesaid allotment 2 bearing N. 4 deg. 0 min. W. 333½ links to the commencing point.

Names of Trustees.—Herbert Garfield Secomb, Horton Henry Williams, and Selina Ethelwyn Cornell.

Powers of Disposition.—Such powers of disposition, including powers of sale, lease, or mortgage, as are contained in the model deed as defined by the Methodist Union Act 1902, under the trusts, powers, and provisions of which deed the said property shall until disposed of be held.

Purposes to which Proceeds of Disposition are to be Applied.—To such Methodist Church purposes as shall be approved by the Trustees, or a majority thereof, with the consent of the Annual Conference of the Methodist Church of Australasia in Victoria.

## CITY OF CAMBERWELL.

## BY-LAW No. 60.

A By-law of the City of Camberwell made under the provisions of the Local Government Acts and every other power it thereunto enabling, and numbered 60, for altering and amending By-law 49, which prescribes, *inter alia*, the Distance of Buildings from Boundaries.

IN pursuance of the powers conferred by the Local Government Acts and every other power it thereunto enabling, the Mayor, Councillors, and Citizens of the City of Camberwell order as follows:—

## Operation.

This By-law shall apply to and have operation throughout the whole of the Municipal District of the City of Camberwell, and shall come into operation and have effect immediately upon its publication in the *Victoria Government Gazette*.

By-law No. 49, Part VI., shall be amended by deleting sub-clause (c) of clause 1 and substituting the words—

- (c) Shall be distant not less than 4 feet from the rear boundary and one side boundary of the land on which the same stands or is erected or constructed or added to as aforesaid or intended to be so erected or constructed or added to or from the boundary of land not in the possession or occupation of the same person as that for whom such building is being so erected or constructed or added to and not less than 8 feet from the other boundary.

Provided that where there is a means of access or carriage-way to any building proposed to be erected from the rear or side of the land on which such building is proposed to be erected or a motor garage is incorporated in such building, then such building may be erected not less than 4 feet from the side and rear boundaries of such land.

Provided further that if such building exceeds 18 feet in height the distance from such boundaries shall be increased by 1 foot for every additional 5 feet or part thereof above 18 feet in height.

Resolution for passing this By-law agreed to by the Council the sixteenth day of December, 1935:

Confirmed the third day of February, 1936.

The common seal of the Mayor, Councillors, and Citizens of the City of Camberwell was hereto affixed by order of the Council this third day of February, 1936, in the presence of—

(SEAL) W. DIMMICK, Mayor.  
J. H. NETTLETON, Councillor.  
R. M. C. AITCHISON, Town Clerk.

Confirmed by the Governor in Council,  
the 22nd day of April, 1936.

C. W. KINSMAN,  
Clerk of the Executive Council.

4752

## CITY OF CAMBERWELL.

## BY-LAW No. 62.

A By-law of the City of Camberwell made under the provisions of the Local Government Acts and every other power it thereunto enabling, and numbered 62, for altering and amending By-law No. 58, *inter alia*, regulating and restraining the erection and construction of buildings and structures to be used as Motor Garages.

IN pursuance of the powers conferred by the Local Government Acts and every other power it thereunto enabling, the Mayor, Councillors, and Citizens of the City of Camberwell order as follows:—

In paragraph 4 of By-law No. 58, for the words "set out in the Schedule to By-law 53" there shall be substituted the words "set out in the Schedule to any By-law of the City of Camberwell prescribing Brick Areas."

Resolution for passing this By-law agreed to by the Council the sixteenth day of December, 1935.

Confirmed the third day of February, 1936.

The common seal of the Mayor, Councillors, and Citizens of the City of Camberwell was hereto affixed by order of the Council this third day of February, 1936, in the presence of—

(SEAL) W. DIMMICK, Mayor.  
J. H. NETTLETON, Councillor.  
R. M. C. AITCHISON, Town Clerk.

Confirmed by the Governor in Council,  
the 22nd day of April, 1936.

C. W. KINSMAN,  
Clerk of the Executive Council.

4753

## CITY OF CAMBERWELL.

## BY-LAW No. 63.

A By-law of the City of Camberwell made under the provisions of the Local Government Acts and every other power it thereunto enabling, and numbered 63, for altering and amending By-law 49 (Buildings).

IN pursuance of the powers conferred by the Local Government Acts and every other power it thereunto enabling, the Mayor, Councillors, and Citizens of the City of Camberwell order as follows:—

1. In paragraph 1 of section 2 of Part 2 of By-law 49 the words "except only where built upon any land fronting or abutting on any of the streets or roads or portions of streets or roads set out in the Second Schedule hereto and wholly or partly within 140 feet therefrom" are hereby repealed.

2. Paragraph 2 of the said section 2 is hereby repealed.

Resolution for passing this By-law agreed to by the Council the sixteenth day of December, 1935.

Confirmed the third day of February, 1936.

The common seal of the Mayor, Councillors, and Citizens of the City of Camberwell was hereto affixed by order of the Council this third day of February, 1936, in the presence of—

(SEAL) W. DIMMICK, Mayor.  
J. H. NETTLETON, Councillor.  
R. M. C. AITCHISON, Town Clerk.

Confirmed by the Governor in Council,  
the 22nd day of April, 1936.

C. W. KINSMAN,  
Clerk of the Executive Council.

4754

## CITY OF CAMBERWELL.

## BY-LAW No. 64.

A By-law of the City of Camberwell made under the provisions of the Local Government Acts and every other power it thereunto enabling, and numbered 64, for—

(a) Repealing By-law No. 53.

(b) Prescribing certain areas in the City of Camberwell as Brick Areas.

(c) Imposing penalties for any wilful act or default contrary to the provisions of this By-law.

IN pursuance of the powers conferred by the Local Government Acts and every other power it thereunto enabling, the Mayor, Councillors, and Citizens of the City of Camberwell order as follows:—

1. Repeal.—By-law 53 (Brick Areas) made by the Council on the 17th day of September, 1928, and gazetted on the 7th day of November, 1928, is hereby repealed, but this repeal shall not revive or give any force or effect to any By-law repealed by such By-laws.

2. Operation.—This By-law shall apply to and have operation in all those areas which front to or abut on the streets or roads or portions of streets or roads set out in the Schedule hereto and for a distance of 140 feet on each side thereof.

3. Date of Coming into Force.—This By-law shall come into operation and have effect immediately upon its publication in the *Victoria Government Gazette*.

4. Definition.—"Approved" means approved by the Surveyor. "Building" means any structure capable of affording protection or shelter either roofed or intended or adapted to be roofed, and whether enclosed by walls or not, and whether such structure be completed, or in course of construction; but does not include any greenhouse, aviary, fence, or other similar building or erection. "Council" means the Council of the City of Camberwell.

5. Brick Areas.—No building shall be built or erected on land fronting to or abutting upon any of the streets or roads or portions of streets or roads set out in the Schedule to this By-law, nor for a distance of 140 feet on each side thereof, unless the whole of such building is enclosed by external walls of brick or stone properly bonded and solidly put together with mortar, or of concrete, reinforced concrete, approved concrete blocks, or of other approved hard and incombustible material, and the erection and construction of such building shall be in all respects subject to the provisions of Building By-law No. 49 of the City of Camberwell.

6. Exemption.—The foregoing restrictions shall not apply to existing wooden buildings or any additions or alterations hereafter made thereto, provided such buildings, additions, or alterations are otherwise in compliance with the provisions of Building By-law No. 49 of the City of Camberwell.

7. Enforcement of By-law.—If any person after the coming into operation of this By-law builds or erects any building contrary to the provisions of this By-law, the Council may—

- (a) Give to the owner of such building a notice in writing under the seal of the Council requiring the owner to bring such building into conformity with the provisions of this By-law, or alternatively requiring the pulling down or removal of such building within a reasonable time limited in such notice.

(b) Should default be made in complying with such notice within the time limited therein and notwithstanding the imposition or recovery of any penalty, it shall be lawful for the Council by its Surveyor to enter upon such building and upon the site thereof or upon any part thereof with a sufficient number of workmen and to demolish and pull down the said building, and to do any other act that may be necessary for the purpose, and to remove the materials thereof to some convenient place and to sell the materials and apply the proceeds in reimbursing the expenses of pulling down and removing such building.

(c) All expenses incurred by the Council or its Surveyor in doing such acts as are hereby authorized, together with all fees and/or penalties due to the Council by the owner of such building may be deducted and retained by the Council out of the proceeds of such sale.

8. Penalties.—Any person who is guilty of any wilful act or default contrary to any of the provisions of this By-law shall be liable, on conviction, to a penalty of not less than Twenty shillings and not exceeding Twenty pounds for each and every offence, and in the case of a continuing offence to a further penalty of not more than Ten pounds for each day on which an offence against this By-law is continued after written notice has been given to the offender by the Council of the commission of the offence, or after a conviction or order of any Court (as the case may be).

9. The Council by resolution may from time to time either generally or for any class of cases or in any particular case, dispense with any of the requirements of this By-law.

SCHEDULE.  
BRICK AREAS.  
*Street; Extent.*

Abassia-street; both sides.  
Acheron-avenue; both sides.  
Adrian-street; both sides.  
Agnes-avenue; both sides.  
Aird-street; Riversdale-road to Bellett-street, both sides.  
Ajana-street; both sides.  
Alexandra-avenue; both sides.  
Allambee-avenue; both sides.  
Allenby-road; both sides.  
Alma-road; both sides.  
Almond-street; both sides.  
Alonso-street; east side.  
Alpha-street; both sides.  
Alta-street; both sides.  
Annetta-avenue; both sides.  
Ardgowr-street; both sides.  
Ariel-avenue; both sides.  
Aroha-crescent; both sides.  
Athelstane-road; both sides.  
Avenue Athol; both sides.  
Avoca-street; both sides.  
Balwyn-road; Canterbury-road to Whitehorse-road, both sides.  
Balwyn-road; east side, from Yarrbat-avenue to south-west corner of Vicars-road.  
Balwyn-road; west side, from Gordon-street to south-east corner of Leigh-street.  
Bath-road; Boundary-road to Clitus-street, south side.  
Bath-road; Boundary-road to 273 ft. 3 in. westward, north side.  
Beatrice-street; both sides.  
Bellett-street; Aird-street to King-street, both sides.  
Belle Vue-road; both sides.  
Belmont-avenue; both sides.  
Belmore-road; both sides.  
Bernard-street; both sides.  
Bertram-street; both sides.  
Berwick-street; both sides.  
Beta-street; both sides.  
Bickleigh-street; both sides.  
Bickleigh-court; all land fronting thereon.  
Bolinda-road; both sides.  
Bona Vista-avenue; both sides.  
Bon Vue-road; both sides.  
Boston-road; both sides.  
Boundary-road; High-street to Gavan-street, west side.  
Boundary-road; Dower-street to Canterbury-road, west side.  
Bowen-street; both sides.  
Bowley-avenue; both sides.  
Brandon-street; both sides.  
Bringa-avenue; both sides.  
Broadway; Burke-road to Canterbury-road, both sides.  
Bryson-street; both sides.  
Buchanan-avenue; both sides.  
Bulleen-road; Burke-road to Templestowe-road, south-east side.  
Bulleen-road; Burke-road to a point 367 ft. 2 in., north of Leonis-avenue, north-west side.  
Burke-road; Gardiner's Creek to The Boulevard, east side.  
Burton-street; both sides.  
Camberwell-road; both sides.

*Street; Extent.*  
Campbell-road; both sides.  
Canterbury-road; Burke-road to Boundary-road, south side.  
Canterbury-road; Stirling-crescent to east boundary, north side.  
Canterbury-road; Burke-road to Stanley-terrace (east arm), north side.  
Capella-street, both sides.  
Carlyle-crescent; both sides.  
Carrick-street; west side.  
Carramar-avenue; both sides.  
Cash-street; both sides.  
Catherine-street; both sides.  
Cascade-street; both sides.  
Celia-street; both sides.  
Chatfield-avenue; both sides.  
Chaucer-street; both sides.  
Chaucer-crescent; both sides.  
Chelmsford-street; both sides.  
Cherry-street; east side.  
Christowel-street; both sides.  
City View-road; both sides.  
Claremont-crescent; both sides.  
Cochran-avenue; both sides.  
Columba-street; both sides.  
Comas-grove; both sides.  
Compton-street; both sides.  
Cooba-street; both sides.  
Cookson-street; north side.  
Cooloongatta-road; Riversdale-road to Carramar-avenue, both sides.  
Cross-street; both sides.  
Crest-avenue; both sides.  
Currajong-avenue; both sides.  
Darling-avenue; both sides.  
Deepdene-place; both sides.  
Deepdene-road; both sides.  
Dempster-avenue; both sides.  
Dent-street; Munro-avenue to Ward-street, both sides.  
Derby-street; Riversdale-road to Prospect Hill-road, both sides.  
Dominic-street; both sides.  
Doncaster-road; Bulleen-road to eastern boundary, both sides.  
Dorado-avenue; both sides.  
Dorothea-street; both sides.  
Dudley-parade; Myrtle-road to Marlowe-street, north side.  
Duggen-street; both sides.  
Dumblane-street; both sides.  
Dunstan-street; both sides.  
Ellendale-street; both sides.  
Elsa-street; both sides.  
Elphin-grove; both sides.  
Fairfield-avenue; both sides.  
Fairmont-avenue; to Wandin Creek; both sides.  
Fairholm-grove; Riversdale-road to railway, both sides.  
Fay-street; both sides.  
Ferdinand-avenue; both sides.  
Fermanagh-road; both sides.  
Finsbury-way; both sides.  
Fintonia-street; Walnut-road to Woodville-street, both sides.  
Fitzgerald-street; Yarrbat-avenue to Winnamlee-road.  
Florizel-street; both sides.  
Fortuna-avenue; both sides.  
Frank-street; both sides.  
Gama-street; both sides.  
Gascoyne-street; both sides.  
Glen Iris-road; High-street to Ferndale-road and Gardiner-parade, both sides.  
Glen Iris-road; Camberwell-road to Toorak-road, both sides.  
Glyndon-road; Riversdale-road to Monowai-road, both sides.  
Grange-avenue; both sides.  
Greythorn-road; both sides.  
Grieve-street; both sides.  
Griotte-street; both sides.  
Hampton-grove; both sides.  
Harrington-avenue; both sides.  
Hassett-avenue; both sides.  
Helston-street; both sides.  
High-street; Gardiner's Creek to Boundary-road, both sides.  
Highfield-road; Riversdale-road to Amelia-street, both sides.  
Highfield-road; Canterbury-road to Riversdale-road, both sides.  
Highgate-grove; High-street to Curtain-street, both sides.  
Highfon-grove; both sides.  
Highview-road; Hill View-road to Jolie Vue-road, east side.  
Highview-road; Hill View-road to north boundary lot 673, High-view-road, opposite Jolie Vue-road, west side.  
Hilda-street; Belmore-road to Ruby-street, east side.  
Hilda-street; Belmore-road to a point 280 ft. 10 in. north of Tivey-parade, west side.  
Hill-road; Doncaster-road to Kosciusko-road, east side.  
Hill-road; Doncaster-road to north boundary lot 136, Hill-road, opposite Kosciusko-road, west side.  
Hill View-road; both sides.  
Holly-street; both sides.  
Holyrood-street; both sides.

<i>Street; Extent.</i>	<i>Street; Extent.</i>
Hopetoun-avenue; both sides.	Quantock-street; both sides.
Hortense-street; both sides.	Reading-avenue; both sides.
Hosken-street; both sides.	Remon-avenue; both sides.
Howitt-street; both sides.	Remown-street; both sides.
Hunter-road; Wattlevalley-road to Highfield-road, both sides.	Riversdale-road; both sides.
Inglesby-road; south side.	Riverside-avenue; both sides.
Inverness-way; both sides.	River View-road; both sides.
Jacka-street; both sides.	Ruhbank-road; both sides.
Jolie Vue-road; both sides.	Robert-street; both sides.
Joynt-street; both sides.	Rochester-road; Canterbury-road to Mont Albert-road, both sides.
June-avenue; both sides.	Rookwood-street; both sides.
Kalang-road; both sides.	Royal-crescent; both sides.
Kalka-street; both sides.	Rubens-grove; both sides.
Kalanga-road; both sides.	Ruby-street; both sides.
Karnak-road; both sides.	Russell-street; both sides.
Kasouka-road; both sides.	St. George's-crescent; both sides.
Kawarren-street; Helston-street to Moreton-street, east side.	Salisbury-street; off Mont Albert-road, both sides.
Kawarren-street; Helston-street to north boundary lot 145, Kawarren-street, opposite Moreton-street, west side.	Scott-street; both sides.
Kent-road; both sides.	Seattle-street; both sides.
Kerferd-road; Glen Iris-road to Gardiner-parade, both sides.	Sefton-place; both sides.
Kingsley-street; both sides.	Seymour-grove; both sides.
Kintore-street; both sides.	Shenley-street; both sides.
Knutsford-street; both sides.	Smythe-avenue; both sides.
Kyora-parade; Burke-road to The Boulevard, both sides.	Solway-street; Comas-grove to Gardiner's Creek, east side.
Lansdown-street; both sides.	Solway-street; from a point on west side of Solway-street opposite north building line of Comas-grove to Gardiner's Creek, west side.
Lansell-crescent; both sides.	Stanhope-grove; both sides.
Larbert-avenue; both sides.	Stanley-grove; both sides.
Leonis-avenue; both sides.	Stephens-street; both sides.
Lexia-street; High-street to Curtain-street, both sides.	Stodart-street; both sides.
Linda-grove; both sides.	Stroma-avenue; both sides.
Loch-street; both sides.	Stroud-street; both sides.
Lockhart-street; both sides.	Summerhill-road; High-street to Ashburton-road, west side.
Logan-street; both sides.	Summerhill-road; Ferndale-road to Renwick-street, west side.
Long View-road; both sides.	Summerhill-road; High-street to Baker-parade, east side.
Lorne-grove; both sides.	Summerhill-road; Ariel-avenue to Adrian-street, east side.
Luena-road; both sides.	Sunburst-avenue; both sides.
Lyric-grove; both sides.	Sunnyside-avenue; both sides.
Mabel-street; both sides.	Sutton-street; both sides.
Macedon-avenue; both sides.	Sylvander-street; both sides.
Madden-street; both sides.	Tannock-street; both sides.
Maleela-avenue; both sides.	Taylor-street; both sides.
Maling-road; Canterbury-road to Logan-street, south side.	The Avenue; both sides.
Maple-crescent; both sides.	The Boulevard; Bulleen-road to River Yarra, both sides.
Marlborough-avenue; both sides.	The Moor; both sides.
Maud-street; Buchanan-avenue to Balwyn-road, both sides.	The Nook; both sides.
Maysia-street; both sides.	The Ridge; both sides.
Millah-road; both sides.	Thorn-street; both sides.
Monomeath-avenue; both sides.	Toorak-road; Burke-road to Boundary-road, both sides.
Mont Albert-road; Burke-road to Balwyn-road, both sides.	Toorang-avenue; both sides.
Montana-street; both sides.	Tormey-street; both sides.
Moorhouse-street; both sides.	Torrington-street; both sides.
Moreton-street; both sides.	Torrington-street east; both sides.
Mountain View-road; Doncaster-road to Jolie Vue-road, west side.	Torrington-place; both sides.
Mountain View-road; Doncaster-road to north side of lot 688, Mountain View-road, opposite Jolie Vue-road, east side.	Tower Hill-road; both sides.
Mount View-grove; both sides.	Trafalgar-road; Riversdale-road to Prospect Hill-road, both sides.
Munro-avenue; both sides.	Turner-street; both sides.
Murdoch-street; Orrong-crescent to creek, both sides.	Tuxen-street; both sides.
Musswell Hill; Kerferd-road to High-street, both sides.	Union-road; Belmore-road to Whitehorse-road, both sides.
Myrtle-road; Canterbury-road to railway, both sides.	Union-road; Weybridge-street to Kent-road, west side.
McShane-street; north building line of Tormey-street to south boundary lot 217, McShane-street, opposite Stephens-street, east side.	Union-road; Mont Albert-road to Warwick-avenue, east side.
McShane-street; south building line of Tormey-street to Stephens-street, west side.	Ursa-street; both sides.
Narrak-road; Yarrbat-avenue to Winmalee-road, both sides.	Vega-street; both sides.
Nepean-street; both sides.	Victoria-avenue; Canterbury-road to Mont Albert-road, both sides.
Nevis-street; Glyndon-road to Highfield-road, both sides.	Victoria-road; Burke-road to Loch-street, both sides.
Nicholas-street; both sides.	View-street; both sides.
Nixon-street; both sides.	Viewhill-road; both sides.
Oakdale-avenue; both sides.	Walbundry-avenue; both sides.
Orion-street; Columba-street to Capella-street, south side.	Walnut-road; both sides.
Orion-street; Columba-street to west boundary lot 231, Orion-street, opposite Capella-street, north side.	Walsh-street; both sides.
Orrong-crescent; both sides.	Wanbrow-avenue; both sides.
Palm-grove; both sides.	Ward-street; High-street to Curtain-street, both sides.
Panoramic View-road; both sides.	Waterloo-street; both sides.
Parkside-avenue; both sides.	Wattle-avenue; Riverside-avenue to Bulleen-road, both sides.
Parlington-street; both sides.	Wattlevalley-road; Canterbury-road to Riversdale-road, both sides.
Pavo-street; both sides.	Wattlevalley-road; Riversdale-road to Nevis-street, both sides.
Pembroke-road; both sides.	Welfare-parade; Bath-road to Bertram-street, east side.
Peppin-street; both sides.	Wentworth-avenue; both sides.
Pera-road; both sides.	Westbourne-grove; both sides.
Peverill-street; both sides.	Whitehorse-road; both sides.
Pine-avenue; both sides.	Willandra-avenue; both sides.
Prospect Hill-road; Burke-road to Wattlevalley-road, both sides.	Willis-street; both sides.
Prospect Hill-road (off); commencing at a point 400 feet west of Hassett-avenue, thence southerly 701 feet, thence westerly 630 ft. 5 in., thence northerly 701 feet, thence easterly 621 ft. 8 1/2 in.	Wingan-avenue; both sides.
Prosper-parade; west side.	Winmalee-road; both sides.
	Winton-road; Glen-road to Outer Circle Railway, south side.
	Winton-road; from east boundary lot 26, Winton-road, opposite Glen-road, to Outer Circle Railway, north side.
	Woodstock-street; both sides.
	Woodville-street; both sides.

Street; Extent.

Wynyard-crescent; both sides.  
Yarrbat-avenue; both sides.  
Yeneda-street; both sides.

Resolution for passing this By-law agreed to by the Council the sixteenth day of December, 1935.

Confirmed the third day of February, 1936.

The common seal of the Mayor, Councillors, and Citizens of the City of Camberwell was hereto affixed by order of the Council this third day of February, 1936, in the presence of—

(SEAL) W. DIMMICK, Mayor.  
J. H. NETTLETON, Councillor.  
R. M. C. ATTCHISON, Town Clerk.

Confirmed by the Governor in Council the 22nd day of April, 1936.

C. W. KINSMAN,  
Clerk of the Executive Council. 4755

CITY OF COBURG.

NOTICE OF INTENTION TO BORROW THE SUM OF TWELVE THOUSAND FIVE HUNDRED POUNDS (£12,500) UNDER THE PROVISIONS OF THE "LOCAL GOVERNMENT ACT 1928."

NOTICE is hereby given that the Council of the City of Coburg proposes to borrow the sum of Twelve thousand five hundred pounds (£12,500) on the credit of the Mayor, Councillors, and Citizens of the City of Coburg by the issue of debentures for such amount in accordance with the provisions of the *Local Government Act 1928*. The rate of interest to be paid shall be 4½ (£4 5s.) per centum per annum, and shall be repayable on the 1st day of August and the 1st day of February in each and every year during the currency of the loan at the Commonwealth Bank of Australia, Melbourne, or at the Council's bankers for the time being. The debentures shall be redeemable half-yearly on the 1st day of August and the 1st day of February in each and every year during the currency of the loan at the Commonwealth Bank of Australia, Melbourne, or at the Council's bankers for the time being, as follows:—

	£	s.	d.		£	s.	d.
1937 .. .. .	934	1	0	1947 .. .. .	934	1	0
1938 .. .. .	934	1	0	1948 .. .. .	934	1	0
1939 .. .. .	934	1	0	1949 .. .. .	934	1	0
1940 .. .. .	934	1	0	1950 .. .. .	934	1	0
1941 .. .. .	934	1	0	1951 .. .. .	934	1	0
1942 .. .. .	934	1	0	1952 .. .. .	934	1	0
1943 .. .. .	934	1	0	1953 .. .. .	934	1	0
1944 .. .. .	934	1	0	1954 .. .. .	934	1	0
1945 .. .. .	934	1	0	1955 .. .. .	934	1	0
1946 .. .. .	934	1	0	1956 .. .. .	934	1	0

by providing out of municipal fund the above amounts in each respective year. The purposes for which the loan is to be applied are as follows:—

	£	s.	d.
Supply of poles, &c. . . . .	555	2	6
Supply of cables, &c. . . . .	1,624	17	6
Control of station building . . . . .	1,245	0	0
Control of station equipment . . . . .	2,575	0	0
Purchase of reserves . . . . .	3,750	0	0
Heating and ventilation equipment, Town Hall . . . . .	1,550	0	0
Supply of bitumen boilers . . . . .	550	0	0
Purchase of tipping truck . . . . .	650	0	0
	£12,500	0	0

Dated this 8th day of May, 1936.  
4751 W. MITCHELL, Town Clerk.

CITY OF MORDIALLOC.

BY-LAW No. 66.

A By-law of the City of Mordialloc made under sections 198 and 228 of the *Local Government Act 1928*, and Part V. of the 13th Schedule of the *Local Government Act 1928*, with the approval of the Governor in Council, and numbered 66 for the purpose of altering By-law No. 60, which provides for regulating the erection of buildings, &c.

IN pursuance of the powers conferred by the *Local Government Act 1928* and any other Act, the Mayor, Councillors, and Citizens of the City of Mordialloc order as follows:—

1. Part III., clause 6 of By-law No. 60 shall be altered by deleting from the ninth line the figures "4200," and substituting the figures "3,600."
2. Part III., clause 6 of By-law No. 60 shall be altered by deleting from the tenth line the figures "35," and substituting the figures "30."

3. Part III., clause 6 of By-law No. 60 shall be altered by deleting from the tenth and eleventh lines the words "a depth of at least" and substituting the words "an average depth of."

4. This By-law shall come into operation on its confirmation by the Governor in Council, and immediately after its publication in the *Victoria Government Gazette*.

A resolution adopting the foregoing By-law was passed by the Council of the City of Mordialloc on the 25th day of November, 1935, and confirmed on the 10th day of February, 1936.

The common seal of the City of Mordialloc was hereto affixed on the 10th day of February, 1936, in the presence of—

(SEAL) W. C. BENWELL, Mayor.  
J. BLANCHE, Councillor.  
E. C. OWBRIDGE, Town Clerk.

Approved by the Governor in Council on the 5th day of May, 1936.

C. W. KINSMAN,  
Clerk of the Executive Council. 4750

CITY OF NORTHCOTE.

BY-LAW No. 76.

NOTICE is hereby given that the Council of the City of Northcote has passed By-law No. 76 for the purpose of altering By-law No. 32 by the inclusion of further portion of land situate on the east side of Helen-street, Northcote, between Arthurton-road and Hawthorn-road, within the areas set aside for business purposes.

The By-law was approved by the Governor in Council on the 22nd day of April, 1936.

A full copy of the By-law may be seen on application at the office of the Council, Town Hall, Northcote.

J. A. THOMSON, Town Clerk.  
Municipal Offices, Northcote, 5th May, 1936. 4747

BOROUGH OF STAWELL.

CONSTITUTION OF SEWERAGE AUTHORITY.

NOTICE is hereby given that the Council of the Borough of Stawell have forwarded an application, together with a general plan and a description of the proposed work to the Honorable the Minister of Water Supply, requesting that the Council of the Borough of Stawell be constituted as a Sewerage Authority in accordance with the provisions of the *Sewerage District Act 1928*.

A true copy of the application and of the general plan and description of the proposed work have been deposited for the inspection of any person who desires to inspect the same at the office of the Council, Town Hall, Stawell, the office of the Minister of Water Supply, Spring-street, Melbourne, and the office of the Public Health Commission, Queen-street, Melbourne.

By order of the Council;  
4749 W. G. SHARPLEY, A.F.I.A., A.A.I.S., Town Clerk.

SHIRE OF LILLYDALE.

BY-LAW No. 45.

A By-law of the Shire of Lillydale made under the provisions of the Health Acts and numbered 45, for prescribing the fees payable for registration of premises, and the renewal and transfer of registration thereof, with the Council of the Shire of Lillydale:—

IN pursuance of the powers conferred by the Health Acts and every other power enabling it in that behalf, the President, Councillors, and Ratepayers of the Shire of Lillydale do hereby order as follows:—

(1) The fees payable to the Council of the Shire of Lillydale for granting or annual renewal or transfer of registration of premises under the above Acts shall be as follows, and no person shall carry on a business, trade, or calling specified hereunder, unless the same is registered with the Council, and registration fee paid as set out:—

- (a) Cattle sale yards—One pound per annum.
- (b) Offensive trade premises—One pound per annum.
- (c) Premises at or in any part of which eggs for sale are received or stored for the purpose of being chilled—One pound per annum.
- (d) Boarding-houses—Ten shillings per annum.
- (e) Common lodging-houses—Ten shillings per annum.
- (f) Eating-houses—Five shillings per annum.
- (g) Premises (whether a licensed victualler's premises or not) on which are manufactured or prepared for sale ice cream, ices, ginger beer, hop beer, or any similar beer, cordials, soda water, lithia water, or other mineral water, or any artificially aerated water—Five shillings per annum.
- (h) For any transfer of registration—Two shillings and sixpence.

(2) Any person who fails to comply with any of the provisions of this By-law, or is guilty of neglect or disobedience thereof, shall be liable to a penalty of not more than Twenty pounds, and in the case of a continuing offence, to a penalty of not more than Five pounds for each day the offence continues.

(3) By-laws No. 30 and 37 shall be and the same are hereby repealed.

(4) This By-law shall apply to and have operation throughout the whole of the Shire of Lillydale, and shall come into force and operation on its approval by the Governor in Council immediately after publication in the *Government Gazette*.

The Resolution for passing this By-law was agreed to by the Council of the Shire of Lillydale on the 24th day of February, 1936, and confirmed on the 23rd day of March, 1936. Approved by the Governor in Council on the 28th day of April, 1936.

F. W. BRITTON, President.  
JAMES WALLACE, Councillor.  
E. WINTERBOTTOM, Secretary.

4746

## SHIRE OF UPPER YARRA.

## NOTICE OF INTENTION TO DELEGATE POWERS UNDER PART II. OF THE "TRAMWAY ACT 1928."

NOTICE is hereby given that at the meeting of the Council of the Shire of Upper Yarra to be held in the Shire Hall, Yarra Junction, at Eleven o'clock a.m., on Monday, the sixth day of July, 1936, the Council intends to delegate to Brimbonga Saw Mills Proprietary Limited, whose registered office is situated at Warburton, the authority and powers conferred upon the said Council by Order in Council made on the twelfth day of July, 1910, and published in the *Government Gazette* on the twentieth day of July, 1910 (page 3307), to construct, re-construct, maintain, and manage a certain tramway referred to in the said Order in the Municipal District of the Shire of Upper Yarra.

Dated the ninth day of May, 1936.

H. E. CLAREY, Shire Secretary.

Shire Hall, Yarra Junction. 4781

## SHIRE OF UPPER YARRA.

## BY-LAW No. 26.

A By-law of the Shire of Upper Yarra made under the Local Government Acts, and numbered 26, for prohibiting the leaving (whether unattended or not) of motor cars or other vehicles standing in any street or road or part thereof specified herein.

IN pursuance of the powers conferred by the Local Government Acts, the President, Councillors, and Ratepayers of the Shire of Upper Yarra order as follows:—

1. No person shall leave (whether unattended or not) any motor car or other vehicle standing in the streets or roads or parts thereof specified in the Schedule hereto.

## THE SCHEDULE HEREBEFORE REFERRED TO.

## Yarra Junction.

## Main Warburton-road.

*At Public Hall.*—The southern half of the Main Warburton-road from a point 124 links west of the western corner of the intersection of Hoddles-street with the said Main Warburton-road to a point 75 yards further west from such first-mentioned point.

*At Maxwell's Corner.*—The Main Warburton-road from a point 65 yards west of the western corner of the intersection of Little Yarra-road with the said Main Warburton-road to a point 40 yards further west from such first-mentioned point.

*At Little Yarra-road.*—The southern half of the Main Warburton-road from the western corner of the intersection of Little Yarra-road with the said Main Warburton-road to a point 20 yards west of such first-mentioned point.

## Wesburn.

## Main Warburton-road.

*At Hall.*—The Main Warburton-road between the northern corner of the intersection of Station-road, Wesburn, with the said Main Warburton-road and a point 60 yards north of such first-mentioned point.

## Warburton.

## Danman's-road.

*At Tennis Courts.*—The eastern half of Danman's-road between the Main Warburton-road and the Yarra River.

## Main Warburton-road.

*Between Hotel and Road to Railway Station.*—The southern half of the Main Warburton-road from a point 35 yards west of the western corner of the intersection of the road to Railway Station with the said Main Warburton-road to a point 320 yards further west from such first-mentioned point.

*At Corner of Road to Railway Station.*—The northern half of the Main Warburton-road between points 25 yards west and 30 yards east of the centre line of the right-of-way opposite the road to Railway Station.

The southern half of the Main Warburton-road between the road to the Railway Station and the War Memorial.

*At Recreation Reserve.*—The northern half of the Main Warburton-road between a point on the northern building line of the said Main Warburton-road due north from the east end of the Fire Brigade Station and a point 20 yards east of the east end of the railway crossing where it crosses the said Main Warburton-road.

The southern half of the Main Warburton-road between a point 80 yards west of the west end of such railway crossing and a point 100 yards east of the east end of such railway crossing.

*At Pooknee's Corner.*—The southern half of the Main Warburton-road between the western side of the Woods Point-road and a point 20 yards west thereof.

Resolution for passing this By-law agreed to by the Council of the Shire of Upper Yarra on the 4th day of November, 1935, and confirmed this 2nd day of December, 1935.

The common seal of the President, Councillors, and Ratepayers of the Shire of Upper Yarra was affixed hereto in the presence of—

(SEAL) HENRY EWART, President.  
G. H. BUSSELL, Councillor.  
H. E. CLAREY, Shire Secretary.

4761

ELECTRIC LIGHT AND POWER ACT 1928 (No. 3672).  
In the matter of an Order in Council cited as the Edenhope Electric Lighting Order No. 217, made under the *Electric Light and Power Act 1928*.

WHEREAS the undertaker named in the above Order, No. 217 is Alfred John Bird, of Main-street, Edenhope, in the State of Victoria: Notice is hereby given that the said Alfred John Bird and the Edenhope Electric Supply Company Proprietary Limited, whose registered office is situate at Amos-street, Edenhope, in the said State, will hereby join in applying to the Governor in Council for approval to the transfer to the Edenhope Electric Supply Company Proprietary Limited aforesaid of all the powers, duties, and liabilities as are now vested in the said Alfred John Bird, subject to the fulfilment of the conditions of the agreement made between the parties on the thirtieth day of April, One thousand nine hundred and thirty-five, such transfer to operate from the approval thereof until the seventh day of February, One thousand nine hundred and fifty-four.

The area in respect of which the proposed transfer is to be made is the Town of Edenhope.

The consideration for the said proposed transfer is the undertaking on the part of the Edenhope Electric Supply Company Proprietary Limited to satisfy and discharge all the debts and liabilities of the said Alfred John Bird in relation to the said business, and to indemnify him, his heirs, executors, and administrators against all actions, claims, and demands in respect thereof, and the allotment to him or his nominees of 1,990 ordinary shares in the said Edenhope Electric Supply Company Proprietary Limited, and such shares shall be deemed to be fully paid up.

Every Council, company, person, or persons desirous of bringing before the State Electricity Commission of Victoria, by whom the said Electric Light and Power Act is administered, any objection respecting this application, must do so within three months from the date of the *Government Gazette* containing the advertisement by notice, addressed to the Secretary, State Electricity Commission, 22 William-street, Melbourne, marked on the outside of the cover enclosing it "Electric Light and Power Act 1928." A copy of every such notice of objection must be forwarded to the joint applicants.

A copy of the draft deed is deposited for inspection at the office of S. E. Clutterbuck, barrister and solicitor, Edenhope.

Dated the thirtieth day of April, 1936.

S. E. CLUTTERBUCK, Edenhope, solicitor for the applicants. 4771

## CHANGE OF SURNAME.

I, THE undersigned Eileen Victoria Pattison, of 8 Carre-street, Elsternwick, in the State of Victoria, spinster, heretofore legally entitled to use and be called and known by the surname of "Patterson," hereby give public notice that I have formally and absolutely renounced, relinquished, and abandoned the use of my said surname of Patterson, and have assumed and adopted and determined henceforth on all occasions whatsoever to use and subscribe the surname of "Pattison" only and to abandon the surname of Patterson. And I further give notice that such change of name is evidenced by a deed dated the eighth day of May, One thousand nine hundred and thirty-six, duly executed by me and attested and enrolled in the office of the Registrar-General of the State of Victoria.

Dated the 11th day of May, 1936.

EILEEN VICTORIA PATTISON.

formerly

EILEEN VICTORIA PATTERSON.

Witness—ROBERT W. JORDAN, clerk to Maddock, Jamieson, and Lonie, solicitors, Melbourne. 4780

**NOTICE** is hereby given that the partnership heretofore subsisting between John Stanley Barry and Charles Frederick Booth, carrying on business as bakers and pastry-cooks at Swan Hill under the style or firm of "Barry and Booth," was on the eighteenth day of April, 1936, dissolved by mutual consent. All debts due to or owing by the late partnership will be received and paid by the said John Stanley Barry, whose address is care of Gerald E. Delany, solicitor, Swan Hill.

Dated this second day of May, 1936.

J. S. BARRY.  
C. F. BOOTH.

Witness to the above signatures—GERALD E. DELANY.  
GERALD E. DELANY, LL.B., solicitor, 16 McCallum-street,  
Swan Hill. 4740

**NOTICE** is hereby given that the partnership heretofore subsisting between Leslie Nicholls and James Patrick Murphy, carrying on business as general blacksmiths and farriers at Latrobe-terrace, Geelong, under the name of "Nicholls and Murphy" has been dissolved by mutual consent as from the first day of April, One thousand nine hundred and thirty-six. All debts due to and owing by the partnership will be received and paid respectively by the said James Patrick Murphy, who will continue to carry on the said business in his own name.

Dated the 5th day of May, One thousand nine hundred and thirty-six.

L. NICHOLLS.  
J. P. MURPHY.

Witness to both signatures—M. W. KROGER.  
HARWOOD & PINCOTT, solicitors, of 51 Yarra-street,  
Geelong, solicitors for both parties. 4744

**NOTICE** is hereby given that the partnership heretofore subsisting between us the undersigned William Wilson and John Wilson, of Gowar, via St. Arnaud, in the State of Victoria, carrying on business as farmers at Gowar aforesaid under the style or form of "W. and J. Wilson" has been dissolved by mutual consent as from the thirtieth day of April, 1936.

Dated the 1st day of May, 1936.

WILLIAM WILSON.  
JOHN WILSON.

Witness to the signatures of William Wilson and John Wilson.—H. L. DUNKLEY, solicitor, St. Arnaud. 4738

**NOTICE** is hereby given that the partnership heretofore subsisting between James Hanson and Clyde Hanson, carrying on business as garage proprietors at 433 Glenhunting-road, Caulfield, under the style or firm of C. and J. Hanson Bros. has been dissolved by mutual consent as from the eighth day of May, One thousand nine hundred and thirty-six. The said business will be continued at the same premises by the said James Hanson for his own benefit under the said name of C. and J. Hanson Bros. as from the said date of dissolution, and he will receive all moneys owing to, and pay all moneys owing by, the late partnership as from the said date.

Dated this eighth day of May, One thousand nine hundred and thirty-six.

C. HANSON.  
J. HANSON.

Witness to the signatures of both parties—J. A. MACLEOD  
NOALL, solicitor, 325 Collins-street, Melbourne. 4775

The *Companies Act 1928*.—In the matter of AUSTRALIAN PORK EXPORT COMPANY LIMITED (in Liquidation).

**NOTICE** is hereby given that a First and Final Dividend is intended to be declared in this matter. The dividend will be payable to those creditors who have proved their claims on or before the 8th day of June, 1936.

Dated this 8th day of May, 1936.

J. V. M. WOOD and Co., chartered accountants (Aust.),  
Accounting House, 438 Bourke-street, Melbourne. 4774

AMALGAMATED AGENCIES (AUSTRALIA)  
PROPRIETARY LIMITED (IN LIQUIDATION).

**NOTICE** is hereby given that, pursuant to section 196 (2), a General Meeting of shareholders will be held at the office of the liquidator, 533 Collins-street, Melbourne, on Monday, 15th June, 1936, at Twelve noon, for the purpose of presenting an account of the winding up of the above-named company.

JOHN VINCENT COFFEY, chartered accountant (Aust.),  
liquidator. 4784

The *Companies Act 1928*.—In the matter of CLARKE AND COMPANY PROPRIETARY LIMITED, of 275-281 Lonsdale-street, Melbourne, Warehousemen and Importers (in Liquidation).

**A** FINAL Meeting of the shareholders will be held at my office, Broken Hill Chambers, 31 Queen-street, Melbourne, at Ten a.m. on the 24th June, 1936, to receive liquidator's statement of account.

Dated this 6th day of May, 1936.

HERBERT M. KENNEDY, public accountant, liquidator. 4800

*Companies Act 1928*.—Twenty-third Schedule, Section 496.  
(Unclaimed Moneys.)

VICTORIA GENERAL INSURANCE AND GUARANTEE COMPANY LIMITED.

**R**EGISTER of unclaimed money held by the Victoria General Insurance and Guarantee Company Limited:—

Name of Owner on Books; Total Amount Due to Owner; Description of Unclaimed Money; Date of Last Claim.

W. Wood; 15s.; dividend on fifteen shares in Victoria General Insurance and Guarantee Company Limited; 1st August, 1920.

Executors of late Mrs. J. Elexman; 5s.; dividend on five shares in the Victoria General Insurance and Guarantee Company Limited; 1st August, 1920. 4789

THE UNION BOND AND BOTTLING COMPANY PTY. LTD.  
(IN VOLUNTARY LIQUIDATION).

**NOTICE** is hereby given, pursuant to section 196 of the *Companies Act 1928*, that a Meeting of Shareholders in The Union Bond and Bottling Company Proprietary Limited (in Voluntary Liquidation) will be held at the office of Cook, Tomlins, and Mirams, chartered accountants (Aust.), 360 Collins-street, Melbourne, on Monday, 15th June, 1936, at Eleven a.m., for the purpose of receiving the liquidator's final account of the winding up of the company.

HADDON A. SMITH, Liquidator.  
360 Collins-street, Melbourne, 11th May, 1936. 4798

In the matter of the *Companies Act 1928*, and in the matter of VICTOR HORSLEY CHAMBERS PROPRIETARY LIMITED.

**A**T an Extraordinary General Meeting of the above-named company, duly convened and held at 128 William-street, Melbourne, on the twenty-fourth day of April, 1936, the following Special Resolution was duly passed, and at a subsequent Extraordinary General Meeting of the said company, also duly convened and held at the same place on the eleventh day of May, 1936, the said Special Resolution was duly confirmed:—

RESOLUTION.

That the company be wound up voluntarily, and that Joseph Robert Bell Wharton, of 128 William-street, Melbourne, chartered accountant (Australia) be appointed liquidator for the purposes of such winding up.

Dated this 12th day of May, 1936.  
4808 B. JONES, Chairman.

GREATERWORTH ELECTRICS PTY. LTD.  
(IN LIQUIDATION).

**NOTICE** is hereby given that, on the 5th day of May, 1936, the following Resolution was duly passed, namely:—  
"That as the company cannot by reason of its liabilities continue its business, and as it is advisable that it should be wound up, it is hereby resolved that the company be wound up voluntarily, and that George Wright, of 440 Little Collins-street, Melbourne, chartered accountant (Aust.), be and is hereby appointed liquidator for the purposes of such winding up."

Dated this 6th day of May, 1936.  
G. WRIGHT, chartered accountant (Aust.), Liquidator.  
440 Little Collins-street, Melbourne. 4811

The *Companies Act 1928*.  
GREATERWORTH ELECTRICS PTY. LTD.  
(IN LIQUIDATION).

NOTICE OF MEETING.

**NOTICE** is hereby given that a Meeting of the Creditors of the above-named company will be held at the Board Room, Ground Floor, Temple Court, Collins-street, Melbourne, on Thursday, the 21st day of May, 1936, at half-past Ten a.m., for the purposes of section 189 of the *Companies Act 1928*.

Dated this 11th day of May, 1936.  
G. WRIGHT, chartered accountant (Aust.), Liquidator.  
440 Little Collins-street, Melbourne. 4812

**A**LL persons having claims against the estate of Ada Annie Warway, late of 74 Pentland-parade, Yarraville, in the State of Victoria, married woman, deceased, intestate (who died on the ninth day of March, 1936, and letters of administration of whose estate were granted by the Supreme Court on the fifth day of May, 1936, to Charles Herbert Warway, of 74 Pentland-parade, Yarraville aforesaid, storeman), are hereby required to send particulars, in writing, of such claims to the said Charles Herbert Warway, care of the undersigned, on or before the sixteenth day of July, 1936, after which date the said Charles Herbert Warway will proceed to distribute the assets of the said Ada Annie Warway, deceased, amongst the persons entitled thereto, having regard only to the claims of which he shall have had notice. The said Charles Herbert Warway will not be liable for any part of the assets so distributed to any person of whose claim he shall not have had notice as aforesaid.

Dated this eleventh day of May, 1936.  
WM. BROCKET, NEYLON, & CO., 108 Queen-street,  
Melbourne, proctors for the said administrator. 4772



**RE JAMES BOLTON, DECEASED.**

PURSUANT to the provisions of the *Trustee Act 1928*, notice is hereby given that all persons having any claim against the estate of James Bolton, late of Glenlyon, in the State of Victoria, deceased (who died on the sixteenth day of February, One thousand nine hundred and thirty-six, and probate of whose last will and testament was granted to William Patrick Bolton, of Glenlyon aforesaid, farmer, one of the executors named in and appointed by the said will), are hereby required to send in particulars, in writing, of such claims to the undersigned Henry Alfred Miller Bromfield, the proctor for the said executor, on or before the sixteenth day of July, One thousand nine hundred and thirty-six. And notice is hereby given that after that date the said executor will proceed to distribute the assets of the said James Bolton, deceased, which shall have come to his hands or possession amongst the persons entitled thereto, having regard only to the claims of which the said executor shall then have had notice; and the said executor will not be liable for the assets, or any part thereof, so distributed to any person of whose claim he shall not then have had notice.

Dated the first day of May, One thousand nine hundred and thirty-six.

H. A. M. BROMFIELD, of Vincent-street, Daylesford, proctor for the said executor. 4823

**DONALD READ, DECEASED.**

ALL persons having claims against the estate of Donald Read, late of "Melrose," Warrion, grazier, deceased, are required to send particulars thereof to his administrator, Mr. William Oliver Read, of Hesse-street, Colac, on or before the 14th day of June, 1936, otherwise they may be excluded when the assets are being distributed. Particulars of claims should be sent to the administrator care of the undersigned.

Dated this 9th day of May, 1936.

SEWELL & SEWELL, Colac, solicitors for the administrator. 4815

PURSUANT to the provisions of the *Trustee Act 1928*, notice is hereby given that all persons having any claim against the estate of Anne Brown (also known as Annie Brown), formerly carrying on business as confectioner at and late of 432 Neerim-road, Murrumbena, in the State of Victoria, married woman, deceased (who died on the twelfth day of November, One thousand nine hundred and thirty-five, and letters of administration, with the will annexed, of whose estate were granted to Roy Andrew Brown, of 432 Neerim-road, Murrumbena aforesaid, confectioner, the son of the said deceased), are hereby required to send in particulars, in writing, of such claim to the said Roy Andrew Brown, care of Mackinnon and Colles, 379 Collins-street, Melbourne, his proctors, on or before the thirteenth day of July, One thousand nine hundred and thirty-six. And notice is hereby given that after that day the said administrator will proceed to distribute the assets of the said Anne Brown, deceased, which shall have come to his hands or possession amongst the persons entitled thereto, having regard only to the claims of which the said administrator shall then have had notice; and the said administrator will not be liable for the assets, or any part thereof, so distributed to any person of whose claim he shall not then have had notice.

Dated the sixth day of May, 1936.

MACKINNON & COLLES, of A.P.A. Building, 379 Collins-street, Melbourne, proctors for the administrator. 4818

**NOTICE TO CREDITORS AND OTHERS.—RE JULIA BUTT, DECEASED.**

PURSUANT to the provisions of the *Trustee Act 1928*, notice is hereby given that all persons having claims against the estate of Julia Butt, late of "Torquay," corner of Alexandra-avenue and Point Nepean-road, Elsternwick, in the State of Victoria, married woman, deceased (who died on the first day of April, 1936, and probate of whose will was granted by the Supreme Court of the State of Victoria, in its probate jurisdiction, on the 4th day of May, 1936, to Francis George Butt, of "Torquay," corner of Alexandra-avenue and Point Nepean-road, Elsternwick aforesaid, builder, and John Colin Butt, of No. 23 Saturn-street, Caulfield, in the said State, builder), are hereby required to send particulars, in writing, of such claims to the said executors, care of the undersigned proctor, on or before the 30th day of July, 1936, after which date the said executors will proceed to convey or distribute the said estate, or any part thereof, to or among the persons entitled thereto, having regard only to the claims of which they shall then have had notice. And notice is further given that the said executors will not be liable for the assets, or any part thereof, so distributed to any person of whose claim they shall not then have had notice as aforesaid.

Dated this 5th day of May, 1936.

ROBERT C. ROY, of 472 Bourke-street, Melbourne, proctor for the executors. 4758

No. 96.—5622.—4

**NOTICE TO CREDITORS AND OTHERS.—RE ARTHUR WELLESLEY HOOD, late of High-street, Ararat, in the State of Victoria, retired farmer, DECEASED.**

PURSUANT to the *Trustee Act 1928*, notice is hereby given that The Trustees, Executors, and Agency Company Limited, of 412 Collins-street, Melbourne, in the said State, the sole executor of the will of the said Arthur Wellesley Hood, late of Ararat aforesaid, retired farmer, deceased (who died on the eighth day of November, 1935), intends to convey or distribute the estate of the said deceased to or among the persons entitled thereto, and requires all persons and creditors interested to send to the said The Trustees, Executors, and Agency Company Limited, on or before the twentieth day of July, 1936, particulars, in writing, of their claims against the said estate, after which date the said The Trustees, Executors, and Agency Company Limited may convey or distribute the said estate to or among the persons entitled thereto, having regard only to the claims, whether formal or not, of which it shall then have had notice.

Dated the seventh day of May, 1936.

H. H. ROBERTS, of Warracknabeal, proctor for the executor. 4817

**HEBERT COLLARD, DECEASED.**

PURSUANT to the provisions of the *Trustee Act 1928*, notice is hereby given that all persons having any claims against the estate of Hebert Collard, late of Dimboola, in the State of Victoria, farmer, deceased (probate of whose will was on the 17th day of April, 1936, granted by the Supreme Court of the State of Victoria, in its probate jurisdiction, to Arthur Baldwin Collard, of Dimboola aforesaid, farmer, one of the executors named in and appointed by the said will, John Davidson Keating, of Arkona, in the said State, farmer, the other executor named in and appointed by the said will having predeceased the said testator), are hereby required to send full particulars of such claim to the said Arthur Baldwin Collard, addressed to the care of the undersigned, on or before the 15th day of July, 1936, after which date the said executor will proceed to distribute the assets of the said Hebert Collard amongst the persons entitled thereto, having regard only to the claims of which he shall then have had notice; and that he will not be liable for the said assets, or any part thereof, so distributed to any person of whose claim he shall not then have had notice.

Dated this 8th day of May, 1936.

MILLER & TARTAKOVER, Dimboola, proctors for the said executor. 4814

**RE ARTHUR MERRETT, DECEASED.**

PURSUANT to the *Trustee Act 1928*, notice is hereby given that all persons having claims upon the estate of Arthur Merrett, formerly of Yearinga, but late of Lillimur, in the State of Victoria, farmer, deceased (who died on the fourth day of November, 1935, and probate of whose will was granted by the Supreme Court of Victoria on the fourteenth day of January, 1936, to Elsie Merrett, of Lillimur aforesaid, widow, and Lancel Cedric Merrett and Ronald William Merrett, both of Yearinga aforesaid, farmers, the executrix and executors named therein), are hereby required to send particulars, in writing, of such claims addressed to the executrix and executors, care of the undersigned, on or before the fifteenth day of July, 1936, after which day the executrix and executors will proceed to convey or distribute the said estate to or among the persons entitled thereto, having regard only to the claims of which they shall then have had notice. And the said executrix and executors will not be liable for the assets comprising the said estate so distributed, or any part thereof, to any person of whose claim they shall not have had notice as aforesaid.

Dated the 28th day of April, 1936.

J. C. WILLIAMS, Kaniva, proctor for the said executrix and executors. 4739

**NOTICE TO CREDITORS AND OTHERS.—RE LILY MABEL MATILDA RENDLE, DECEASED.**

PURSUANT to the *Trustee Act 1928*, notice is hereby given that The Perpetual Executors and Trustees Association of Australia Limited, of 100-104 Queen-street, Melbourne, the sole executor of the will of the said Lily Mabel Matilda Rendle, late of "Lowana," Heidelberg-road, Ivanhoe, in the State of Victoria, widow, deceased (who died on the 25th day of February, 1936), intends to convey or distribute the estate of the said deceased to or among the persons entitled thereto, and requires all persons and creditors interested to send to the said The Perpetual Executors and Trustees Association of Australia Limited on or before the 15th day of July, 1936, particulars, in writing, of their claims against the said estate, after which date the said The Perpetual Executors and Trustees Association of Australia Limited may convey or distribute the said estate to or among the persons entitled thereto, having regard only to the claims, whether formal or not, of which it shall then have had notice.

Dated the 11th day of May, 1936.

HENDERSON & BALL, 430 Little Collins-street, Melbourne, proctors for the executor. 4759

PURSUANT to the *Trustee Act 1928*, notice is hereby given that all persons having claims against the estate of Thomas Hammond Mann, late of Warracknabeal, in the State of Victoria, chemist, deceased (who died on the twenty-eighth day of September, 1935, and probate of whose will was granted by the Supreme Court of the said State, in its probate jurisdiction, on the twenty-seventh day of April, 1936, to The Trustees, Executors, and Agency Company Limited, of 412 Collins-street, Melbourne, in the said State, and Elizabeth Jessica Mann, of Benlah, in the said State, widow, the executors named therein), are hereby requested to send in particulars, in writing, of such claims to the said executors, care of the undersigned, on or before the twentieth day of July, 1936. And notice is hereby further given that after that day the said executors will proceed to distribute the assets of the said Thomas Hammond Mann, deceased, which shall have come to their hands or possession amongst the persons entitled thereto, having regard only to the claims of which the said executors shall then have notice, and the said executors will not be liable for the assets, or any part thereof, so distributed to any person of whose claim they shall not then have had notice.

Dated the 13th day of May, 1936.

L. C. SHAW, of Warracknabeal, proctor for the executors. 4816

PURSUANT to the provisions of the *Trustee Act 1928*, notice is given that Farmers and Citizens Trustees Company (Bendigo) Limited, of Charing Cross, Bendigo, in the State of Victoria, and Amy Georgina Lowndes, of Swan Hill, in the said State, married woman, the executor and executrix to whom probate of the will of Victor Albert Lowndes, late of Swan Hill aforesaid, saddler, deceased (who died on the ninth day of June, One thousand nine hundred and thirty-five, was granted on the twenty-eighth day of March, One thousand nine hundred and thirty-six, by the Supreme Court of the State of Victoria, in its probate jurisdiction), intend to convey and distribute the estate of the said deceased to or among the persons or creditors interested, and require all persons and creditors interested to send particulars, in writing, of such claims to the executors, at the address of their solicitors set out hereunder, on or before the twentieth day of July, One thousand nine hundred and thirty-six, after which date the said executors will proceed to convey and distribute the said estate to or among the persons entitled thereto, having regard only to the claims, whether formal or not, of which they shall then have had notice; and shall not, as regards to the property so conveyed and distributed, be liable to any person of whose claims they shall not then have had notice.

Dated this fifth day of May, One thousand nine hundred and thirty-six.

ALAN GARDEN & GREEN, McCallum-street, Swan Hill, proctors for the executors. 4770

*Trustee Act 1928.*

*RE SIDNEY JAMES OLDMAN, DECEASED.*

NOTICE is hereby given that John Henry Case, of Narro-mine, railway employee, the executor of the will of Sidney James Oldman, late of Ararat, dealer, deceased, intends to convey and distribute the estate of the said deceased to and among the persons entitled thereto, and requires all persons having claims against the said estate to send particulars thereof to him, the said John Henry Case, care of Stewart W. Irwin, solicitor, Ararat, within two months from the 9th day of May, 1936. At the expiration of the said two months the said John Henry Case may convey and distribute the said estate to or among the persons entitled thereto, having regard only to the claims, whether formal or not, of which the said John Henry Case shall then have had notice.

Dated this 30th day of April, 1936.

STEWART W. IRWIN, Ararat, solicitor for John Henry Case. 4741

*NOTICE TO CREDITORS AND OTHERS.—RE ALBERT JOHN WARLAND, DECEASED.*

PURSUANT to the *Trustee Act 1928*, notice is hereby given that The Trustees, Executors, and Agency Company Limited, of 412 Collins-street, Melbourne, the sole executor of the will of Albert John Warland, formerly of 89 Rathmines-road, Auburn, in the State of Victoria, but late of 8 Lyric-grove, Camberwell, in the said State, gentleman, deceased (who died on the sixth day of March, 1936), intends to convey or distribute the estate of the said deceased to or among the persons entitled thereto, and requires that all persons and creditors interested to send to the said The Trustees, Executors, and Agency Company Limited, on or before the fourteenth day of July, 1936, particulars, in writing, of their claims against the said estate, after which date the said The Trustees, Executors, and Agency Company Limited may convey or distribute the said estate to or among the persons entitled thereto, having regard only to the claims, whether formal or not, of which it shall then have had notice.

Dated the ninth day of May, 1936.

H. S. W. LAWSON & CO., 314 Collins-street, Melbourne, proctors. 4776

*NOTICE TO CREDITORS AND OTHERS.—RE EMMA RICHARDS, DECEASED.*

PURSUANT to the *Trustee Act 1928*, notice is hereby given that The Perpetual Executors and Trustees Association of Australia Limited, of 100-104 Queen-street, Melbourne, the sole executor of the will of the said Emma Richards, formerly of 43 Aroona-road, Caulfield, in the State of Victoria, but late of Matlock Flats, 82 Dandenong-road, Caulfield aforesaid, widow, deceased (who died on the twenty-fifth day of January, 1936), intends to convey or distribute the estate of the said deceased to or among the persons entitled thereto, and requires all persons and creditors interested to send to the said The Perpetual Executors and Trustees Association of Australia Limited on or before the fourteenth day of July, 1936, particulars, in writing, of their claims against the said estate, after which date the said The Perpetual Executors and Trustees Association of Australia Limited may convey or distribute the said estate to or among the persons entitled thereto, having regard only to the claims, whether formal or not, of which it shall then have had notice.

Dated the ninth day of May, 1936.

H. S. W. LAWSON & CO., 314 Collins-street, Melbourne, proctors. 4777

PURSUANT to the provisions of the *Trustee Act 1928*, notice is hereby given that all persons having claims against the estate of Annie Sophia Pitt, late of Emily-street, Murrumbena, in the State of Victoria, married woman, deceased (who died on the twenty-ninth day of February, 1936, and probate of whose will was granted by the Supreme Court of the said State, in its probate jurisdiction, on the thirtieth day of April, 1936, to Emilie Winnia Balfour, of 146 Eglinton-street, Kew, in the said State, married woman, one of the executors named in and appointed by the said will), are hereby required to send particulars, in writing, of such claims to the said executrix, care of the undersigned Messieurs Maddock, Jamieson, and Lonie, proctors for the said executrix, on or before the thirteenth day of July, 1936, after which date the said executrix will proceed to distribute the assets of the said deceased amongst the persons entitled thereto, having regard only to the claims of which she shall then have had notice. And notice is hereby further given that the said executrix will not be liable for the assets, or any part thereof, so distributed to any person of whose claim she shall not then have had notice.

Dated the thirteenth day of May, 1936.

MADDOCK, JAMIESON, & LONIE, of 136 and 138 Queen-street, Melbourne, proctors for the said executrix. 4773

*NOTICE TO CREDITORS AND OTHERS.—RE THOMAS GREEN, DECEASED.*

PURSUANT to the *Trustee Act 1928*, notice is hereby given that all persons having any claims against the estate of Thomas Green, late of Warragamba, in Victoria, farmer, deceased (who died on the eleventh day of January, 1936), are hereby required to send, on or before the twentieth day of July, 1936, notice, in writing, of such claims to Monica Reve Green, of Warragamba, and the Farmers and Citizens Trustees Company Limited, of Charing Cross, Bendigo, the executors to whom probate has been granted. And notice is hereby given that after that date the said executors will proceed to distribute the estate of the said deceased amongst the persons entitled thereto, having regard only to the claims of which they shall have had notice; and will not be liable for the moneys, or any part thereof, so distributed to any person of whose claim they shall not have had notice.

Dated the eighth day of May, 1936.

WATSON, JAMES, & MONOTTI, of Elmore, solicitors for the executors. 4742

PURSUANT to the *Trustee Act 1928*, notice is hereby given that all persons having any claims upon the estate of Thomas Henry Treblecock, formerly of Yuluma, near Urana, New South Wales, farmer, and late of Glen-street, Hawthorn, Victoria, retired farmer, deceased (who died on the fifth day of March, 1934, and probate of whose will was granted by the Supreme Court of Victoria on the thirtieth day of April, 1936, to Richard Arthur Cole Landry, formerly of Warracknabeal, and now of Sale, Victoria, jeweller, the executor named therein), are hereby required to send particulars, in writing, of such claims to the executor, to the care of his proctor undermentioned, on or before the sixteenth day of July, 1936, after which date the said executor will proceed to convey or distribute the said estate, or any part thereof, to or among the persons entitled thereto, having regard only to the claims, whether formal or not, of which the said executor shall then have had notice; and he will not be liable for the assets so distributed, or any part thereof, to any person of whose claim the said executor shall not then have had such notice as aforesaid.

Dated the ninth day of May, 1936.

GEO. H. WISE, Foster-street, Sale, proctor for the said executor. 4743

**NOTICE TO CREDITORS.—RE MRS. JESSIE FRASER**  
(also known as Jessie Sharp Fraser), DECEASED.

PURSUANT to the *Trustee Act* 1928, notice is hereby given that all persons having any claims against the estate of Jessie Fraser (also known as Jessie Sharp Fraser), late of No. 9 Gordon-grove, South Yarra, in the State of Victoria, widow, deceased (who died on the 28th day of April, 1936), are hereby required to send in notice, in writing, of such claims to the Union Trustee Company of Australia Limited, of Collins-street, Melbourne, in the said State, and George Wilson Bruce and Lionel Bruce, both of No. 483 Collins-street, Melbourne aforesaid, public accountants, the executors appointed by the said will, on or before the 14th day of July next. And notice is hereby given that after that date the said executors will proceed to distribute the estate of the said deceased amongst the persons entitled thereto, having regard only to the claims of which they shall have had notice, and will not be liable for the moneys or any part thereof so distributed, to any person of whose claim they shall not have had notice.

Dated this 6th day of May, 1936.

DAVIES, CAMPBELL, & PLESSE, 339 Collins-street, Melbourne, proctors for the executors. 4778

**NOTICE TO CREDITORS AND OTHERS.—RE EMMA BULMER PHILLIPS, DECEASED.**

PURSUANT to the *Trustee Act* 1928, notice is hereby given that The Perpetual Executors and Trustees Association of Australia Limited, of 100-104 Queen-street, Melbourne, the administrator with the will annexed of the estate of Emma Bulmer Phillips, late of 19 Carr-street, West Perth, in the State of West Australia, widow, deceased (who died on the 30th day of September, 1935), intends to convey or distribute the estate of the said deceased to or among the persons entitled thereto, and requires all persons and creditors interested to send to the said The Perpetual Executors and Trustees Association of Australia Limited, on or before the 15th day of July, 1936, particulars, in writing, of their claims against the said estate, after which date the said The Perpetual Executors and Trustees Association of Australia Limited may convey or distribute the said estate to or among the persons entitled thereto, having regard only to the claims, whether formal or not, of which it shall then have had notice.

Dated the 5th day of May, 1936.

EDWARD PERCY PRENDERGAST, of 485 Bourke-street, Melbourne, proctor for the above-named company. 4779

**RE ENOCH APPLETON, DECEASED.**

PURSUANT to the *Trustee Act* 1928, notice is hereby given that all persons having claims against the estate of Enoch Appleton, late of 113 Martin-street, Gardenvale, in the State of Victoria, ironmonger, deceased (who died on the thirty-first day of January, 1936, and probate of whose will was on the twenty-fourth day of April, 1936, granted to the National Trustees, Executors, and Agency Company of Australasia Limited, of number 113 Queen-street, Melbourne), are hereby required to send particulars, in writing, of such claims to the said the National Trustees, Executors, and Agency Company of Australasia Limited on or before the sixteenth day of July, 1936, after which date the executor will proceed to convey or distribute the said estate or any part thereof to or among the persons entitled thereto, having regard only to the claims, whether formal or not, of which it shall then have had notice. And notice is further given that it will not be liable to any person of whose claim it shall not then have had such notice as aforesaid.

Dated the twelfth day of May, 1936.

OAKLEY, THOMPSON, & DAVIES, of Temple Court, 422 Collins-street, Melbourne, proctors for the said company. 4783

**RE CHARLES MIDDLETON BLAMEY, DECEASED.**

PURSUANT to the *Trustee Act* 1928, notice is hereby given that all persons having any claims against the estate of Charles Middleton Blamey, late of Royal Australian Air Force, Richmond, in the State of New South Wales, flying officer, deceased (who died on the sixth day of December, One thousand nine hundred and thirty-two, and letters of administration of whose estate were granted by the Supreme Court of Victoria, in its probate jurisdiction, on the twelfth day of March, 1936, to The Trustees, Executors, and Agency Company Limited, of 412 Collins-street, Melbourne, in the said State of Victoria), are required to send in particulars, in writing, of such claims to the said administrator company, in care of the undersigned proctors, on or before the sixteenth day of July, 1936, after which date the said administrator company will proceed to distribute the assets of the said deceased amongst the parties entitled thereto; and will not be liable to any person of whose claim it shall not then have had notice.

Dated this 12th day of May, 1936.

UPTON & ETTELSON, 395 Collins-street, Melbourne, proctors for the administrator. 4790

**RE JAMES NICHOLAS, DECEASED.**

PURSUANT to the *Trustee Act* 1928, notice is hereby given that all persons having claims against the estate of Charles James Nicholas, late of Woorinen, in the State of Victoria, orchardist, deceased (who died on the twenty-fifth day of March, One thousand nine hundred and thirty-six, and probate of whose will was granted by the Supreme Court of the said State, in its probate jurisdiction, on the sixth day of May, One thousand nine hundred and thirty-six, to William Augustus Nicholas, of Nyah West, in the said State, orchardist), are hereby required to send particulars, in writing, of such claims to the said William Augustus Nicholas, care of the undersigned, at their office hereunder mentioned, on or before the twenty-third day of July, One thousand nine hundred and thirty-six, after which date the said William Augustus Nicholas will proceed to distribute the assets of the said Charles James Nicholas, deceased, which shall have come to his hands amongst the persons entitled thereto, having regard only to the claims of which he shall then have had notice. And notice is hereby further given that the said William Augustus Nicholas will not be liable for the assets so distributed or any part thereof to any persons of whose claim he shall not have had notice as aforesaid.

Dated this fourteenth day of May, One thousand nine hundred and thirty-six.

DAVIES & HAYES, Campbell-street, Swan Hill, proctors for the said William Augustus Nicholas. 4785

NOTICE is hereby given that all persons having claims upon the estate of Alice Millem, late of 12 Glencee-street, Caulfield, in the State of Victoria, married woman, deceased (who died on the 23rd day of October, 1935, and probate of whose will was granted by the Supreme Court of Victoria on the 25th day of November, 1935, to Gertrude Down, formerly of 42 Murray-street, Rockhampton, but now of 118 Derby-street, Rockhampton, in the State of Queensland, married woman), are hereby required to send particulars, in writing, of such claims to the said Gertrude Down, care of the undersigned, on or before the 15th day of July, 1936, after which date she will proceed to convey or distribute the said estate, or any part thereof, to or among the persons entitled thereto, having regard only to the claims, whether formal or not, of which she shall then have had notice. And notice is hereby given that the said Gertrude Down will not be further liable for any claims which she shall not have had notice as aforesaid.

Dated this fifth day of May, 1936.

J. A. WILMOTH, SON, & MUSTOW, 273 Collins-street, Melbourne, solicitors for the above-named Gertrude Down. 4791

**NOTICE TO CREDITORS.**

PURSUANT to the *Trustee Act* 1928, all persons having any claims against the estate of Ellen Wilson, late of 20 Netherlee-street, East Malvern, in the State of Victoria, widow, deceased (who died on the 29th day of February, 1936, and probate of whose will was granted by the Supreme Court of Victoria, in its probate jurisdiction, on the 29th day of April, 1936, to The Trustees, Executors, and Agency Company Limited, of 412 Collins-street, Melbourne, in the said State, the executor named in and appointed by the said will), are hereby required to send particulars, in writing, of such claims to the said company, at its said address, on or before the 17th day of July, 1936, after which date the said company will distribute the assets of the said Ellen Wilson amongst the persons entitled thereto, having regard only to those claims of which it shall then have had notice; and the said company will not be liable for any of the assets so distributed, or any part thereof, to any person of whose claim it shall not then have had notice.

Dated the fifth day of May, 1936.

PERCY J. RUSSELL & KENNEDY, of 430 Chancery-lane, Melbourne, proctors for the said company. 4824

NOTICE is hereby given that all persons having claims upon the estate of John McKechnie, late of James-street, Port Fairy, in the State of Victoria, retired farmer, deceased (who died on the 17th day of March, 1936, and probate of whose will was granted by the Supreme Court of Victoria, in its probate jurisdiction, on the 5th day of May, 1936, to John Norman McKechnie, of Jones-street, Camperdown, in the said State, fuel merchant and carrier, and Lewis Grant McKechnie, of Struan, via Lismore, in the said State, farmer, the executors named in and appointed by the said will), are hereby required to send particulars, in writing, of such claims to the said executors, care of the undersigned, on or before the 23rd day of July, 1936, after which date the said executors will proceed to distribute the said estate, or any part thereof, to or amongst the persons entitled thereto, having regard only to the claims, whether formal or not, of which they shall then have had notice. And notice is further given that the said executors will not be liable to any person of whose claim they shall not have had such notice as aforesaid.

Dated this 8th day of May, 1936.

ERNEST W. POWLING, Princes-street, Port Fairy, proctor for the said executors. 4826

## STATUTORY NOTICE TO CREDITORS AND OTHERS.

PURSUANT to the *Trustee Act*, 1928, notice is hereby given that all persons having claims against the estate of Richard Joseph Tasker, late of Seymour, in the State of Victoria, railway employee, deceased (who died on the fourth day of March, 1936, and probate of whose will was granted by the Supreme Court of the said State, in its probate jurisdiction, on the twenty-ninth day of April, 1936, to The National Trustees, Executors, and Agency Company of Australasia Limited, of 113 Queen-street, Melbourne), are hereby required to send particulars, in writing, of such claims to the said The National Trustees, Executors, and Agency Company of Australasia Limited at their address herein given, on or before the twenty-first day of July, One thousand nine hundred and thirty-six, after which date the said The National Trustees, Executors, and Agency Company of Australasia Limited will proceed to distribute the assets of the said Richard Joseph Tasker, which shall have come to its hands amongst the persons entitled thereto, having regard only to the claims of which it shall then have had notice. And notice is hereby further given that the said The National Trustees, Executors, and Agency Company of Australasia Limited will not be liable for the assets so distributed, or any part thereof, to any person of whose claim it shall not have had notice as aforesaid.

Dated this fourth day of May, 1936.

J. P. MINOGUE, CAREY, & OSBORNE, of Tallarook-street, Seymour, proctors for the said executor. 4827

## TUESDAY, 16TH JUNE, AT ELEVEN O'CLOCK.

In the Supreme Court of the State of Victoria.—*Fi. Fa.*

NOTICE is hereby given that, under and by virtue of certain process issued out of the Supreme Court of the State of Victoria, and directed to the Sheriff, requiring him to levy certain moneys of the real and personal estate of Edward Delaney, of Cranbourne-road, Dandenong, farmer, the said Sheriff will, on Tuesday, the 16th day of June, 1936, at the hour of Eleven o'clock in the forenoon, cause to be sold at the Police Station, Dandenong (unless the said process shall have been previously satisfied, or the said Sheriff be otherwise stayed):—

All the right, title, estate, and interest (if any) of the said Edward Delaney, in and to all that piece of land containing 7 acres 3 roods 26½ perches, being lot 1 on plan of subdivision, No. 58384, lodged in the Office of Titles, and being part of Crown allotment 27, Parish of Fumemerring, County of Mornington.

N.B.—Terms: cash. No cheques taken.

Dated at Melbourne this 9th day of May, 1936.

4806 GEORGE LOUTIT, Sheriff's Officer.

In the Supreme Court of the State of Victoria.—*Fi. Fa.*

NOTICE is hereby given that, under and by virtue of certain process issued out of the Supreme Court of the State of Victoria, and directed to the Sheriff, requiring him to levy certain moneys of the real and personal estate of Albert Leslie David Penny, of Cope Cope, the said Sheriff will, on Friday, the nineteenth day of June, 1936, at the hour of Two o'clock in the afternoon, cause to be sold at the residence of Albert Leslie David Penny at Cope Cope (unless the said process shall have been previously satisfied, or the said Sheriff be otherwise stayed):—

All the right, title, estate, and interest (if any) of the said Albert Leslie David Penny, in and to:—

Firstly.—All that piece of land, being part of Crown allotment 1, section 1A, Township of Cope Cope, Parish of Swanwater, County of Kara Kara, and being the land more particularly described in certificate of title, volume 2126, folio 425146.

Secondly.—All that piece of land, being part of Crown allotment 1, section 1A, Township of Cope Cope, Parish of Swanwater, County of Kara Kara, and being the land more particularly described in certificate of title, volume 3098, folio 619556.

Thirdly.—All that piece of land containing 2 roods 13 6-10 perches, more or less, being allotment 10 of section 5, Township of Cope Cope, in the Parish of Swanwater, County of Kara Kara, and being the land more particularly described in Crown grant, volume 1382, folio 276300.

Fourthly.—All that piece of land containing 1 rood 21 perches, more or less, being allotment 9 of section 5, Township of Cope Cope, in the Parish of Swanwater, County of Kara Kara, and being the land more particularly described in Crown grant, volume 1382, folio 276301.

Fifthly.—All that piece of land containing 2 roods 1 perch, more or less, being allotment 8 of section 5, Township of Cope Cope, in the Parish of Swanwater, County of Kara Kara, and being the land more particularly described in Crown grant, volume 1382, folio 276302.

Sixthly.—So much and such parts as lie above the depth of 50 feet below the surface of all that piece of land containing 1 acre 1 rood 19 perches, more or less, being allotment 20 of section 10 in the Township of Cope Cope, Parish of

Swanwater, County of Kara Kara, and being the land more particularly described in Crown grant, volume 4138, folio 827526.

Seventhly.—All that piece of land containing 2 acres, or thereabouts, being Crown allotment 1, section 1, Parish of Cope Cope, County of Kara Kara, and being the land more particularly described in certificate of title, volume 1009, folio 207729.

Eighthly.—One Munro wheat elevator with super. Diesel engine.

N.B.—Terms: cash. No cheques taken.

Dated at Donald this 8th day of May, 1936.

4786 J. HOGAN, Sheriff's Officer.

## MINING NOTICES.

## GUILDFORD PLATEAU CENTRAL GOLD MINES, N. L.

NOTICE is hereby given that an Extraordinary Meeting of shareholders of the above-named company will be held in the Board Room, 5th Floor, Temple Court, 422 Collins-street, Melbourne, on Friday, 29th day of May, 1936, at Three o'clock in the afternoon, when the following Resolutions will be proposed:—

1. That the capital of the company be increased by raising the amount of each of the 50,000 shares existing in the company from Ten shillings to Fifteen shillings.

2. To confirm the minutes of the meeting.

Dated this 4th day of May, 1936.

By order of the Board,

H. W. PERCIVAL, Manager.

Arthur Phillips and Just, Equity Chambers, Bourke-street, Melbourne, C.I., solicitors for the company. 4661

## VICTORIA STAR GOLD MINE NO LIABILITY.

NOTICE is hereby given that an Extraordinary Meeting of the above-named company will be held at the registered office, 360 Collins-street, Melbourne, on Friday, the 22nd day of May, 1936, at Twelve o'clock noon, when resolutions will be proposed concerning the following business:—

(1) To authorize the directors to mortgage the property and assets, or any portion or portions thereof, at such times and on such terms as they may deem fit.

(2) To confirm the minutes of the meeting.

Dated this 5th day of May, 1936.

By order of the Board,

4718 GUY N. MOORE, Manager.

## COSMOPOLITAN MINES NO LIABILITY.

NOTICE is hereby given that an Extraordinary General Meeting of Cosmopolitan Mines No Liability will be held at the registered office of the company, at 360 Collins-street, Melbourne, on Thursday, the twenty-first day of May, One thousand nine hundred and thirty-six, at Twelve noon, for the purpose of considering resolutions giving the directors authority in relation to borrowing money on behalf of the company and giving security over the company's property and in relation to letting any mine or claim on tribute or contracting to work land on tribute.

Dated this fifth day of May, One thousand nine hundred and thirty-six.

By order,

4724 HUGH G. BRAIN, Manager.

## MAXWELL CONSOLIDATED NO LIABILITY.

## NOTICE OF MEETING.

NOTICE is hereby given that an Extraordinary General Meeting of the above-named company will be held at the registered office, 360 Collins-street, Melbourne, on Thursday, the 28th day of May, 1936, at Twelve o'clock noon.

## BUSINESS:

1. To consider and, if thought fit, approve of option of purchase acquired over the whole of the property of Just in Time Gold Mining Company No Liability, the terms of which are stated in circular to shareholders dated 12th May, 1936.

2. To authorize the directors to mortgage the property and assets, or any portion or portions thereof, at such times and on such terms as they may deem fit.

3. To authorize the directors to dispose of the forfeited shares in the hands of the company at such time and on such terms as they shall think fit.

4. To confirm the minutes of the meeting.

Dated this 12th day of May, 1936.

HADDON A. SMITH, Legal Manager.

Transfer books will close at Five p.m. on Friday, the 22nd day of May, 1936. 4797

## The Companies Act 1928.

CROSSLEY DEVELOPMENT PROPRIETARY LIMITED  
(IN VOLUNTARY LIQUIDATION).

NOTICE is hereby given, pursuant to section 196 (i) of the Companies Act 1928, that a general meeting of the members of the above-named company will be held at the office of Ernest H. Young, 140 Queen-street, Melbourne, chartered accountant, on the seventeenth day of June, 1936, at Twelve noon, for the purpose of having an account laid before the company showing the manner in which the winding up has been conducted and the property of the company disposed of, and of hearing any explanation that may be given by the liquidator, and for the purpose of passing an Extraordinary Resolution disposing of the books, accounts, and documents of the company and of the liquidator.

Dated this seventh day of May, 1936.

ELVA DOW, Liquidator,  
Green, Dobson, and Middleton, 60 Market-street, Melbourne.  
solicitors. 4820

IRONBARK SOUTH GOLD MINING COMPANY  
NO LIABILITY.

NOTICE is hereby given that an Extraordinary General Meeting of shareholders will be held at the registered office, 379 Collins-street, Melbourne, on Wednesday, 3rd day of June, 1936, at half-past Twelve o'clock p.m.

## BUSINESS:

To increase the capital of the company by raising the amount of each share in the company from Ten shillings to One pound.  
To confirm the minutes of the meeting.

By order of the Board,

H. L. STEWART

4787 (J. G. Stanfield and Stewart), Manager.

## SPRING GULLY GOLD N. L.

A CALL (the 20th) of One penny per share has been made on the capital of the above company, same to be due and payable at the office of the company, Temple Court, 422 Collins-street, Melbourne, on Wednesday, 13th May, 1936.  
7th May, 1936.

By order of the Board,

H. S. ARCHDALL, Legal Manager.

4757

## YANDOI COMPANY NO LIABILITY.

NOTICE.—All shares on which the April Call (the 11th) of Threepence per share or previous calls remain unpaid are forfeited, and will be sold by public auction on Friday, 22nd May, 1936, at half-past Three o'clock p.m., at the Mining Exchange, Ballarat, on that date, unless previously redeemed.

LIDDON THOMAS, Manager.

32 Lydiard-street north, Ballarat, Victoria. 4756

CENTRAL NAPOLEON GOLD MINING COMPANY  
NO LIABILITY.

NOTICE.—All shares (included in Nos. 1 to 40,000) in the above-named company on which the 7th Call of Threepence per share remains unpaid will be sold by public auction at the Stock Exchange, Bendigo, on Thursday, 21st May, 1936, at Four o'clock p.m.

J. J. STANISTREET

4762 (McColl, Rankin, and Stanistreet), Manager.

## SOUTH YANDOI COMPANY NO LIABILITY.

NOTICE.—All shares on which the April Call (the 12th) of Threepence per share, or previous calls, remain unpaid, are forfeited, and will be sold by public auction on Friday, 22nd May, 1936, at half-past Three o'clock p.m., at the Mining Exchange, Ballarat, on that date, unless previously redeemed.

LIDDON THOMAS, Manager.

32 Lydiard-street north, Ballarat, Victoria. 4782

## NORTH KALGURLI CENTRAL GOLD NO LIABILITY.

NOTICE is hereby given that all shares forfeited for non-payment of No. 10 (April) Call of Threepence per share, or any previous call, will be sold by public auction at the Stock Exchange Hall, 428 Chancery-lane, Melbourne, on Thursday, 21st May, 1936, at a quarter to Twelve a.m., unless previously redeemed.

By order of the Board,

ALFRED J. PHILLIPS, Manager.

Temple Court, 422 Collins-street, Melbourne. 4788

## GUILDFORD PLATEAU GOLD MINES NO LIABILITY.

NOTICE is hereby given that all shares forfeited for non-payment of the 34th (April) Call of Threepence per share, and all previous calls, will be sold by public auction at the Stock Exchange Hall, 428 Little Collins-street, Melbourne, on Thursday, 21st May, at Ten minutes to Twelve a.m., unless previously redeemed.

By order of the Board,

E. ARNOLD, Manager.

4792

## DEBORAH GOLD MINES NO LIABILITY.

NOTICE is hereby given that all shares forfeited for non-payment of the 42nd (April) Call of Threepence per share, and all previous calls, will be sold by public auction at the Stock Exchange Hall, 428 Little Collins-street, Melbourne, on Thursday, 21st May, 1936, at a quarter to Twelve a.m., unless previously redeemed.

By order of the Board,

E. ARNOLD, Manager.

4793

## BENDIGO MINES LIMITED.

NOTICE is hereby given that all shares in Bendigo Mines Limited forfeited for non-payment of the 8th Call of One shilling per share, which was due and payable on 8th April, 1936, will be sold by public auction in the vestibule of the Stock Exchange of Melbourne, on Friday, the 29th day of May, 1936, at a quarter to Twelve a.m., if not redeemed by payment of the above call on or before the day previous to the day of the sale.

By order of the Board,

R. V. WILLSON, Manager.

360 Collins-street, Melbourne, C.1, 11th May, 1936. 4794

## JUST IN TIME GOLD MINING COMPANY NO LIABILITY.

NOTICE is hereby given that all shares forfeited for non-payment of the 29th Call of Threepence per share (due 8th April, 1936), and previous call, will be sold by public auction at the vestibule of the Stock Exchange of Melbourne on Friday, the 22nd day of May, 1936, at a quarter to Twelve o'clock in the forenoon, unless previously redeemed.

By order of the Board,

HADDON A. SMITH, Legal Manager.

4795

## MAXWELL CONSOLIDATED NO LIABILITY.

NOTICE is hereby given that all shares forfeited for non-payment of the 10th Call of Half-penny per share (due 11th March, 1936), and all previous calls, will be sold by public auction at the vestibule of the Stock Exchange of Melbourne on Friday, the 22nd day of May, 1936, at a quarter to Twelve o'clock in the forenoon, unless previously redeemed.

By order of the Board,

HADDON A. SMITH, Legal Manager.

4796

## NEW STAR OF THE WEST G. M. N. L.

NOTICE.—All shares forfeited for non-payment of the 12th (April) Call of Twopence per share will be sold by public auction on Monday, 25th May, 1936, at a quarter to Twelve a.m., at the vestibule of the Stock Exchange of Melbourne, Little Collins-street, Melbourne, unless previously redeemed.

JOHN DITCHBURN, Manager.

90-92 William-street, Melbourne. 4799

## ASIA-WYALONG GOLD MINE NO LIABILITY.

ALL shares forfeited for non-payment of the 5th Call of Sixpence per share (due on 8th April, 1936) will be sold (if not redeemed by Wednesday, the 20th May, 1936, at Four p.m.) by public auction in the vestibule of the Stock Exchange, Stock Exchange Building, Chancery-lane, Melbourne, on Thursday, the 21st May, 1936, at a quarter to Twelve a.m. o'clock.

By order of the Board,

JAMES G. S. STEWART, Manager.

31 Queen-street, Melbourne, C.1, 12th May, 1936. 4807

## ALOHA SYNDICATE G. M. NO LIABILITY.

ALL persons having debts against the above-mentioned company, which is being wound up, must lodge full particulars of same at the company's office, 375 Collins-street, Melbourne, on or before Tuesday, 9th June, 1936, failing which they will be excluded from participating in the assets.

JOHN H. ROXBURGH, Legal Manager.

Melbourne, 11th May, 1936. 4809

## ALOHA CENTRAL G. M. NO LIABILITY.

ALL persons having debts or claims against the above-mentioned company, which is being wound up, must lodge full particulars of same at the company's office, 375 Collins-street, Melbourne, on or before Monday, 8th June, 1936, failing which they will be excluded from participating in the assets.

JOHN H. ROXBURGH, Legal Manager.

Melbourne, 6th May, 1936. 4810

## PACIFIC IRON ORE DEPOSITS NO LIABILITY.

## INCREASE OF CAPITAL.

THE undersigned manager, hereby give notice that an increase in the capital of the above-named company was on the eighth day of May, 1936, resolved on. The mode adopted for the increase is by issuing 1,000 new shares of Two pounds ten shillings each in the company.

Dated this eleventh day of May, 1936.

H. R. LOCKWOOD, Manager of the above-named company.

K. ROSENHAIN, Director of the above-named company.

B. BLASHKI, Director of the above-named company. 4801

*Companies Act 1928.*

**NOTICE OF APPOINTMENT OF MANAGER, PURSUANT TO SECTION 310.**

To the Registrar-General—

**G**ROSVENOR Gold Mines No Liability hereby gives you notice that Guy Newton Moore, of 360 Collins-street, Melbourne, has been appointed manager of the company. Dated this 12th day of May, 1936.

(SEAL) A. C. MATTHEWS, Director.  
G. N. MOORE, Director.

4802

*Companies Act 1928.*

**NOTICE OF SITUATION OF REGISTERED OFFICE, PURSUANT TO SECTION 306.**

To the Registrar-General—

**G**ROSVENOR Gold Mines No Liability hereby gives you notice that the registered office of the company is situated at 360 Collins-street, Melbourne. Dated this 12th day of May, 1936.

(SEAL) A. C. MATTHEWS, Director.  
G. N. MOORE, Director.

4803

**SPA GOLD MINING COMPANY NO LIABILITY.**

**L**THE undersigned manager, hereby give notice that an increase in the capital of the above-named company was on the 6th day of May, 1936, resolved on. The mode adopted for the increase is by increasing the present capital of £3,000 to £10,000 by the issue of 70,000 new shares of 2s. each. Dated this 12th day of May, 1936.

4760 ARTHUR PEARSON, Manager.

**INSOLVENCY NOTICES.**

**N**OTICE of Annulment.—No. 125 of 1932.—*Re* Henry Hugh Youngman, late of Rutherglen, in the District of Victoria.

Date of sequestration order—3rd June, 1932.  
Date of order of annulment—5th March, 1936.  
Grounds of Annulment.—Legal acquittance of debts.

4819

In the *Insolvency Act 1928.*—In the Court of Insolvency, Central District, at Melbourne.—In the matter of JOHN JOSEPH McGRATH, formerly of Mount Alexander-road, Flemington, in the State of Victoria, contractor, but now of 14 Madden-grove, Kew, in the said State, secretary.

**T**HE above-named John Joseph McGrath intends to apply to the Court of Insolvency, at Melbourne, on the 8th day of June, 1936, at half-past Ten o'clock in the forenoon, for a certificate of discharge pursuant to the provisions of the *Insolvency Act*, and to dispense with the condition mentioned in section 233 of the said Act.

Dated the twelfth day of May, One thousand nine hundred and thirty-six.

J. McGRATH.

Gordon Rennick, LL.B., solicitor, 422 Collins-street, Melbourne. 4825

**IMPOUNDINGS.**

**B**ENDIGO.—Impounded at Bendigo, 8th May, 1936.

1 brown Jersey heifer, no visible brand  
1 yellow heifer, no visible brand

If not claimed and expenses paid, to be sold on 28th May, 1936.

4763—4/8

A. MOOG,  
Poundkeeper.

**B**OX HILL.—Impounded at Box Hill by W. E. Wright.

1 dark Jersey cow, dry, like D.B. on rump

If not claimed and expenses paid, to be sold on 28th May, 1936.

4767—4/

H. J. BARRETT,  
Poundkeeper.

**C**OBURG.—Impounded at Coburg.

1 bay pony mare, black points, small white spots on back, knees marked, no visible brand  
1 black light mare, star, knees marked, hind fetlocks white, shoulders harness marked, no visible brand

If not claimed and expenses paid, to be sold on 27th May, 1936.

4830—6/

D. JENKINS,  
Poundkeeper.

**C**OLAC.—Impounded at Colac for trespassing.

1 Jersey poddy heifer, no visible brand  
1 dark Jersey poddy heifer, no visible brand

If not claimed and expenses paid, to be sold on 28th May, 1936.

4833—4/8

C. DOWLING,  
Poundkeeper.

**C**OLERAINE.—Impounded at Coleraine, off the streets, by the Herdsman, Wannan.

No. 50. 1 Jersey yearling heifer, back swallow near ear, no visible brand

No. 51. 1 red and white yearling heifer, top off off ear, no visible brand

No. 52. 1 black and white yearling heifer, top off ear, no visible brand

No. 53. 1 brown yearling heifer, back and front swallow, and top off near ear, top off off ear, no visible brand

No. 54. 1 black yearling heifer, same ear marks as No. 53, no visible brand

If not claimed and expenses paid, to be sold on 23rd May, 1936.

4804—10/8

W. J. MILLS,  
Poundkeeper.

**D**AYLESFORD.—Impounded at Daylesford, 24th April, by G. Dawson, Impounding Officer.

1 black and white cow, brown on back, crooked tail, F on off rump

If not claimed and expenses paid, to be sold on 21st May, 1936.

4822—5/4

H. McINNES,  
Poundkeeper.

**F**OSTER.—Impounded at Foster, 11th May, 1936, by L. L. Slater.

1. Dark Jersey heifer, slit point near ear, F off rump

2. Dark Jersey heifer, M near rump

3. Brown Jersey heifer, no visible brand

4. Dark Jersey heifer, slit point near ear, F off rump

5. Dark Jersey heifer, slit under near ear, SY off rump

6. Yellow and white heifer, no visible brand

7. Dark brindle Jersey heifer, slit under near ear, FF off rump

8. Dark brindle Jersey heifer, slit point near ear, F off rump

9. Red heifer, like F off rump

If not claimed and expenses paid, to be sold on 27th May, 1936.

4769—10/

I. MIDDLETON,  
Poundkeeper.

**H**AMILTON.—Impounded at Hamilton, by the Ranger from Moutajup.

1 bay gelding hack, three white feet, star, indescribable brand left shoulder

If not claimed and expenses paid, to be sold on 15th May, 1936.

4829—5/4

P. A. KERR,  
Poundkeeper.

**K**ERANG.—Impounded at Kerang.

1 dark-red cow, white on flanks and belly, short horns turned down, no visible brand

If not claimed and expenses paid, to be sold on 20th May, 1936.

4768—4/8

F. NANCARROW,  
Poundkeeper.

**K**IEWA.—Impounded at Kiewa by W. Wallace.

1 Jersey heifer calf, no visible brand

If not claimed and expenses paid, to be sold on 20th May, 1936.

4745—4/

W. J. HYNES,  
Poundkeeper.

**L**ILYDALE.—Impounded in Lilydale Shire Pound.

1 yellow, white, and brindle cow, piece out near ear

If not claimed and expenses paid, to be sold on 30th May, 1936.

4828—4/

FRED. BENYAN,  
Poundkeeper.

**MELTON.**—Impounded at Melton.

- 1 red brindle and white heifer
  - 2 red and white heifers, piece out near ear
  - 1 red and white cow, piece off top off ear
  - 1 black and white cow
  - 1 white heifer, blue head and neck, piece out near ear
  - 1 black and white heifer
  - 1 white heifer, black spots, slit near ear
  - 1 red and white heifer, piece out near ear
  - 1 black and white bull
  - 1 brown Jersey cow
  - 1 yellow Jersey cow
  - 1 yellow brindle poley cow, piece out each ear
  - 1 silver Jersey heifer
  - 1 silver Jersey cow
  - 1 red and white cow, piece out off ear
  - 1 black Jersey heifer
  - 1 yellow and white Jersey heifer
  - 1 silver Jersey cow, black neck and head, piece out near ear, like M off rump
  - 1 red and white cow
  - 2 brindle poley cows
  - 1 black and white Jersey cow
  - 1 dark Jersey cow
  - 1 dark Jersey bull calf
  - 2 red and white poddy calves, notch off ear, stick on neck
  - 1 white heifer poddy calf, notch off ear, stick on neck
  - 1 white heifer poddy calf, dark spots, notch off ear
  - 1 dark bay mare, light sort, black points, like H H near shoulder
  - 1 light-bay gelding, light sort, black points, star
- If not claimed and expenses paid, to be sold on 30th May, 1936.
- GEO. MINNS,  
Poundkeeper.
- 4764—23/4

**MORTLAKE.**—Impounded at Mortlake, 9th May, 1936.

- 1 brindle cow, no visible brand; calf at foot
- If not claimed and expenses paid, to be sold on 27th May, 1936.
- GEO. ROBERTSON,  
Poundkeeper.
- 4831—4/

**MURCHISON.**—Impounded at Murchison, on 8th May, 1936.

- 1 red poddy steer
  - 1 brown or black poddy heifer, white spot on forehead
- If not claimed and expenses paid, to be sold on 3rd June, 1936.
- M. MURRAY,  
Poundkeeper.
- 4766—4/8

**PENSHURST.**—Impounded at Penshurst.

- 1 yellow heifer, two top notches near ear, no visible brand
- If not claimed and expenses paid, to be sold on 1st June, 1936.
- A. A. CLARK,  
Poundkeeper.
- 4765—4/

**RAYWOOD.**—Impounded at Raywood, off Yarraberb Estate.

- 1 red and white steer, slit near ear, nip out off ear
  - 1 dirty red and white bull
- If not claimed and expenses paid, to be sold on 30th May, 1936.
- T. J. ENGLISH,  
Poundkeeper.
- 4805—4/8

**WARRNAMBOOL.**—Impounded at Warrnambool, 2nd May, 1936.

- 1 black and white calf, no visible brand
- On 4th May, 1936.
- 1 Jersey bull, no visible brand
  - 2 red and white bulls, no visible brand
  - 2 red and white cows, no visible brand
  - 1 brown cow, white under belly, no visible brand
  - 1 black cow, no visible brand
  - 1 red cow, no visible brand
  - 1 brindle cow, H off rump
  - 1 yellow and white cow, front notch near ear, slit off ear, D3 (3 inside D) off rump
- If not claimed and expenses paid, to be sold on 20th May, 1936.
- 1 black mare, blaze face, hind feet white, no visible brand
- If not claimed and expenses paid, to be sold on 26th May, 1936.
- F. S. KELLY,  
Poundkeeper.
- 4813—13/4

**WANGARATTA.**—Impounded at Wangaratta, by Herdsman.

- 1 black Jersey steer, slit out both ears, no visible brand
- If not claimed and expenses paid, to be sold on 26th May, 1936.
- KEITH R. ROBERTSON,  
Poundkeeper.
- 4832—4/8

**YAMBUK.**—Impounded in Yambuk Shire Pound.

- 1 roan poley cow, back notch out near ear
- If not claimed and expenses paid, to be sold on 25th May, 1936.
- J. MADDEN,  
Poundkeeper.
- 4748—4/

**STATE ACTS 1935.**

COPIES of the following Acts of the Parliament of Victoria may be obtained at the Government Printing Office, or from any bookseller, at the price set opposite to each:—

No.	Price.
	s. d.
4280. Dairy Products .. .. .	0 6
4281. Wheat Growers Relief (Commonwealth Payment) ..	0 6
4282. Financial Emergency (Salaries and Pensions) ..	0 6
4283. Factories and Shops (Tramway Conversion Board) ..	0 6
4284. Supply .. .. .	0 6
4285. Motor Car (Amendment) .. .. .	0 6
4286. Grain Elevators .. .. .	0 6
4287. Cardigan Land .. .. .	0 6
4288. Public Works Committee .. .. .	1 0
4289. Medical .. .. .	0 6
4290. Melbourne Land (Mercer-street) .. .. .	0 6
4291. Bendigo Land .. .. .	0 6
4292. Supply .. .. .	0 6
4293. Companies (Special Investigations) .. .. .	0 6
4294. Seeds .. .. .	0 6
4295. Fungicides .. .. .	0 6
4296. Supply .. .. .	0 6
4297. Unemployed Relief Tax (Rates) .. .. .	0 6
4298. Transport Regulation .. .. .	0 6
4299. Local Government (Temporary Reduction of Interest) .. .. .	0 6
4300. Sewerage Districts (Temporary Reduction of Interest) .. .. .	0 6
4301. Unemployment Relief Loan and Application .. .. .	0 6
4302. Maintenance .. .. .	0 6
4303. Financial Emergency (Mortgages) .. .. .	0 6
4304. Financial Emergency (Amendment) .. .. .	0 9
4305. Electoral .. .. .	0 6
4306. South Melbourne and Port Melbourne Land .. .. .	0 6
4307. Newmarket Sheep Sales .. .. .	0 6
4308. University (Veterinary Research) .. .. .	0 6
4309. Income Tax Rate .. .. .	0 9
4310. Land Tax Rate .. .. .	0 6
4311. Administration and Probate Duties .. .. .	0 6
4312. Treasury Bonds .. .. .	0 6
4313. Country Roads Board Fund .. .. .	0 6
4314. Maintenance and Alimony (Imprisonment) .. .. .	0 6
4315. Mildura Irrigation Trust (Drainage) .. .. .	0 6
4316. Melbourne Land .. .. .	0 6
4317. Masseurs .. .. .	0 6
4318. Supply .. .. .	0 6
4319. Land (Residence Areas) .. .. .	1 0
4320. Stamps (Increased Duty Continuance) .. .. .	0 6
4321. Entertainments Tax .. .. .	0 6
4322. Local Government (Amendment) .. .. .	0 6
4323. Auction Sales .. .. .	0 6
4324. Justices .. .. .	0 6
4325. Water Supply Loans Application .. .. .	0 6
4326. Farmers Debts Adjustment .. .. .	1 3
4327. Railways .. .. .	0 6
4328. Closer Settlement (Financial) .. .. .	0 6
4329. Local Government (Preferential Voting) .. .. .	1 0
4330. Superannuation (Retirement) .. .. .	0 6
4331. Licensing (Australian Wine Licence) .. .. .	0 6
4332. Country Roads (Impounding of Cattle) .. .. .	0 6
4333. Health .. .. .	1 0
4334. Parliamentary Elections (Railway Employees and Civil Servants) .. .. .	0 6
4335. Cinematograph Films (Australian Quota) .. .. .	0 9
4336. Sheep Owners Protection .. .. .	0 6
4337. Marketing of Primary Products .. .. .	1 6
4338. Farmers Advances .. .. .	1 10
4339. State Forests Loan Application .. .. .	0 6
4340. Railway Loan Application .. .. .	0 6
4341. Supply .. .. .	0 6
4342. Royal Melbourne Hospital .. .. .	0 9
4343. Local Government (Camberwell Street Construction) .. .. .	0 6
4344. Country Roads (Murray Diversion) .. .. .	0 6

STATE ACTS, 1935—continued.

No.	Price.
	s. d.
4345. Public Works Loan Application .. .. .	0 6
4346. Police Offences (Race-meetings) .. .. .	0 6
4347. Landlord and Tenant (Rent Reduction) Continuation .. .. .	0 6
4348. Landlord and Tenant (Rent Reduction, Amendment) .. .. .	0 6
4349. Dairy Produce .. .. .	0 6
4350. Legislative Council Elections .. .. .	1 3
4351. Superannuation .. .. .	0 6
4352. Road Traffic .. .. .	0 6
4353. Motor Car .. .. .	0 6
4354. Wheat and Wheat Products .. .. .	1 0
4355. County Court (Judges Retirement) .. .. .	0 6
4356. Justices of the Peace (Retirement) .. .. .	0 6
4357. Opticians Registration .. .. .	1 0
4358. Police Offences (Contraceptives) .. .. .	0 6
4359. Mines (Petroleum) .. .. .	1 3
4360. Workers' Compensation .. .. .	0 9
4361. Appropriation .. .. .	3 3

H. J. GREEN,  
Government Printer

THE "VICTORIA GOVERNMENT GAZETTE."

SUBSCRIPTIONS.—The Subscription, including Postage, is £1 10s. 4d. per annum, or 7s. 7d. per quarter, payable in advance.

Subscriptions are required to commence and terminate with a month.

A lesser period than three months cannot be subscribed for.

Subscribers do not receive the Acts of Parliament with the Gazette.

ADVERTISEMENTS are charged at the rate of EIGHTPENCE per line single column, and ONE SHILLING and FOURPENCE per line double column.

The title (£5 Reward, Dissolution of Partnership, &c.) forms one or more lines, as a heading.

On an average, eleven words make a line.

Every signature must likewise be counted as a line.

The final words of a paragraph, though only portion of a line, must be counted as one line.

SIGNATURES (in particular) and proper names must be written very plainly in the text; ONE SIDE ONLY of each slip of paper should be WRITTEN UPON.

ALL COMMUNICATIONS should be addressed to "The Government Printer, Melbourne."

ALL DOCUMENTS illegibly written will be returned unpublished, and, where brands occur unprovided for by the ordinary letters of the alphabet, a worded explanatory description must be furnished.

THE VICTORIA GOVERNMENT GAZETTE is published on WEDNESDAY EVENING in each week, and Notices for insertion will be received by the Government Printer at or before Two p.m. at ordinary rates, and late advertisements between Two p.m. and FIVE p.m. at double rates, on the day preceding the day of publication.

Single copies of the VICTORIA GOVERNMENT GAZETTE are Sixpence, posted Sevenpence, each.

No GAZETTES prior to January, 1921, in stock.

\* \* \* ALL PAYMENTS ARE REQUIRED IN ADVANCE.—Remittances should be made by postal note, money order, or draft in favour of the Government Printer. Advertisements unaccompanied by a remittance sufficient to cover the cost of insertion will be returned unpublished.

AGENTS FOR THE "VICTORIA GOVERNMENT GAZETTE."

THE following have been appointed agents to receive Advertisements and Subscriptions for the *Victoria Government Gazette*:—

- ARMSTRONG'S AGENCY, 129 Queen-street, Melbourne.
- MESSRS. ARNALL & JACKSON, 428 Collins-street, Melbourne.
- MR. J. A. BARRACLOUGH, General Manager for Australasia, Reuters Limited, 359-361 Collins-street, Melbourne.
- MESSRS. GORDON & GOTCH, News Agents, 511 Little Collins-street, Melbourne; and corner Barrack and Clarence streets, Sydney.
- MESSRS. HARSTON, PARTRIDGE, & CO., 452 Chancery-lane, Melbourne.
- N. V. NIXON & CO., 20 Queen-street, Melbourne.
- THE PATON ADVERTISING SERVICE PTY. LTD.
- ROBERTSON & MULLENS LTD., Elizabeth-street, Melbourne.
- MESSRS. W. H. WADDELL, J. E. GILCHRIST, and A. S. RICHARDSON, trading as The Mercantile Exchange, 380 Collins-street, Melbourne.
- MR. A. J. DIGBY, News Agent, Bairnsdale.
- MR. M. R. BADE, Tobacconist, Sturt-street, Ballarat.
- MR. WILLIAM C. WESTACOTT, News Agent, Benalla.
- MR. A. J. DUNGEY, Bendigo.
- MR. R. L. PARKER, Bendigo.
- MESSRS. HENRY FRANKS & CO., Booksellers and Stationers, Market-square, Geelong.
- MESSRS. SMITH & DUNNON, Hamilton.
- ARMSTRONG BROS., Kyneton.
- MR. WM. DAVIS, Mildura.
- PIKE'S AUTHORIZED NEWS AGENCY, Sale.
- MCDONALD'S STAWELL SUPPLY STORE, Stawell.
- MR. C. W. RICKERBY, News Agent, Wangaratta.

A copy of the Gazette filed at each place for public reference.

CONTENTS.

	PAGE
Acts of Parliament on sale at the Government Printing Office .. .. .	1179
Appointments .. .. .	1126
Bank holidays .. .. .	1125
Contracts .. .. .	1133
Country Roads Board .. .. .	1140
Estates of deceased persons .. .. .	1132
Government notices .. .. .	1127
Impoundings .. .. .	1178
Insolvency notices .. .. .	1178
Lands .. .. .	1136
Licences to occupy unused roads .. .. .	1130
Licences to occupy water frontages .. .. .	1132
Mining .. .. .	1134, 1176
Orders in Council .. .. .	1133
Police sale .. .. .	1132
Private advertisements .. .. .	1166
Proclamations .. .. .	1125
Public Half-holidays .. .. .	1125
Public Service notices .. .. .	1128
Resignations .. .. .	1127
Stay Orders .. .. .	1129
Tenders .. .. .	1165
Transport Regulation Acts—Public Hearings .. .. .	1135
Waterworks trusts .. .. .	1129