



VICTORIA GOVERNMENT GAZETTE.

Published by Authority.

[Registered at the General Post Office, Melbourne, for transmission by post as a newspaper.]

No. 15]

WEDNESDAY, JANUARY 22.

[1941

PUBLIC HOLIDAY.—AUSTRALIA DAY.

IT is hereby notified that on

MONDAY, THE 27TH JANUARY, 1941,
the Public Offices will be closed, that day being appointed
by the *Public Service Act 1923* to be observed as a holiday in
the Public Offices throughout Victoria.

H. S. BAILEY,
Chief Secretary.

Chief Secretary's Office,
Melbourne, 7th January, 1941.

COUNTRY ROADS (TOURISTS' ROADS) ACT 1936 (No. 4405).

PROCLAMATION OF A TOURISTS' ROAD

By His Excellency the Governor of the State of Victoria
and its Dependencies in the Commonwealth of Australia.
&c., &c., &c.

WHEREAS by section 3 (1) of the *Country Roads (Tourists' Roads) Act 1936* it is provided that the Governor in Council may on the recommendation of the Country Roads Board made after consultation with the Commissioner of Crown Lands and Survey and on the recommendation of the Commissioner of Public Works by Proclamation published in the *Government Gazette* proclaim any road or any part of any road to be a tourists' road for the purposes of the said Act: And whereas the Country Roads Board (after consultation with the Commissioner of Crown Lands and Survey) and the Commissioner of Public Works have recommended that the road described in the Schedule hereunder be so proclaimed: Now therefore His Excellency the Governor of the State of Victoria, by and with the advice of the Executive Council thereof, doth hereby proclaim the said road to be a tourists' road for the purposes of the said Act.

SCHEDULE ABOVE REFERRED TO. *Shires of Bass and Phillip Island.*

Phillip Island road.—Commencing at its junction with the Anderson-Dalyston road at a point on the eastern boundary of Crown portion 6, Parish of Woolamai, distant 823.8 links from the south-eastern angle of that Crown portion; thence

south-westerly through the said Crown portion to a point on the southern boundary thereof, distant 2,077.5 links from the said south-eastern angle; thence westerly a distance of 3,259 links; thence north-westerly and south-westerly through Crown portions 5 and 4 to a point on the southern boundary of the Crown portion last named, distant 1,089 links, more or less, from the south-western angle thereof; thence westerly a distance of approximately 1,475 links; thence north-westerly and south-westerly through allotments 3A and 3 of the said parish to a point on the southern boundary of the allotment last named, distant 1,065.5 links from the south-western angle thereof (survey plan 2117); thence generally westerly to and through the Township of San Remo to the south-eastern approach to the bridge across "The Narrows" between Phillip Island and the mainland; thence north-westerly crossing the said bridge to the south-eastern angle of allotment 38, Township of Newhaven, Parish of Phillip Island; thence northerly to the south-eastern angle of allotment 1, section 6, of the township last named; thence north-westerly through the said allotment 1 and allotments 2 and 3 of the said section 6 to the northern boundary of the allotment last named (survey plan 4098); thence westerly, south-westerly, and north-westerly to a point on the eastern boundary of allotment 123, Parish of Phillip Island, distant 151.5 links from the north-eastern angle of that allotment; thence north-westerly through the said allotment 123 to the northern boundary thereof (survey plan 4154); thence westerly to a point on the southern boundary of allotment 105 of the parish last named, distant 500 links from the south-western angle of that allotment; thence north-westerly through the said allotment 105 to the western boundary thereof (survey plan 4153); thence northerly to and through the Township of Cowes to the north-western angle of allotment 4, section 3, of the township last named.

Given under my Hand and the Seal of the State of Victoria aforesaid, at Melbourne, this twenty-first day of January, in the year of our Lord One thousand nine hundred and forty-one, and in the fifth year of the reign of His Majesty King George VI.

(L.S.)

WINSTON DUGAN.

By His Excellency's Command,

GEO. L. GOUDIE,
Commissioner of Public Works.

GOD SAVE THE KING!

Land Act 1928.

AREAS OF LANDS COMPRISED IN CERTAIN CLASSES DIMINISHED OR INCREASED.

PROCLAMATION

By His Excellency the Governor of the State of Victoria and its Dependencies in the Commonwealth of Australia, &c., &c., &c.

WHEREAS by the *Land Act 1928* it is amongst other things enacted that the Governor in Council may, by Proclamation to be published in the *Government Gazette*, at any time diminish or increase the area of land comprised in any of the classes mentioned in Part I., Division 1, section 5, of the said *Land Act 1928*, but that the area of lands which may be sold by auction (Class 6) shall not be increased except as in certain cases in the said Act provided: Now therefore I, the Governor of the State of Victoria, in the Commonwealth of Australia, by and with the advice of the Executive Council of the said State, and in accordance with the provisions of sections 94 and 117 of the *Land Act 1928* aforesaid, do hereby diminish or increase (as the case may be) the areas of Crown lands comprised in Classes 1, 2, 3, 6 and 7 of the classes mentioned in section 5 of the *Land Act 1928* aforesaid to the extent set forth in the subjoined Schedule (that is to say):—

Schedule referred to.

CLASSES DIMINISHED OR INCREASED.

County.	Parish.	Allotment.	Section.	Area.	Diminished.	Increased.	Description.
					Class.	Class.	
Mornington ..	Lang Lang ..	77J	..	A. R. P. 69 2 14	3	6	In east of parish (Melbourne 1320/50)
Talbot ..	Amherst ..	13D	2C	1 3 36	7	..	St. Arnaud W63536
Talbot (a) ..	Tararengower ..	7A, 13A	1	30 0 0	7	2	In north of parish (W60848)
Bogong (a) ..	Bright ..	10	Q	200 0 0	7	3	In north of parish (Beechworth H013011)
Grenville ..	Argyle ..	A17	..	39 3 35	7	1	In north of parish (Ballarat 0732/86)

(a) Area subject to amendment after survey.

Given under my Hand and the Seal of the State of Victoria aforesaid, at Melbourne, this twenty-first day of January, in the year of our Lord One thousand nine hundred and forty-one, and in the fifth year of the reign of His Majesty King George VI.

(L.S.)

WINSTON DUGAN.

By His Excellency's Command,

A. E. LIND,
Commissioner of Crown Lands and Survey.

GOD SAVE THE KING!

Fire Brigades Act 1928.

ENLARGEMENT OF FIRE DISTRICT.

PROCLAMATION

By His Excellency the Governor of the State of Victoria and its Dependencies in the Commonwealth of Australia, &c., &c., &c.

WHEREAS by the *Fire Brigades Act 1928* it is amongst other things enacted that, on the request of the council of any municipal district outside the metropolitan fire district or any country fire district, and on receiving a certificate from the Metropolitan Fire Brigades Board or the Country Fire Brigades Board (as the case may be) that it is necessary or desirable so to do, the Governor in Council may at any time by Proclamation in the *Government Gazette* declare that any such municipal district or any portion thereof shall be added to and form part of such fire district, and that thereupon such municipal district or portion shall for the purposes of the said Act be included in and become part of such fire district: And whereas the council of the municipal district hereinafter mentioned has requested that the portions of such district enclosed within the boundaries set forth hereunder, and not already part of the fire district specified in connexion therewith, be added to and form part of such fire district: And whereas a certificate has been received from the Country Fire Brigades Board that it is necessary and desirable so to do: Now therefore I, the Governor of the State of Victoria, in the Commonwealth of Australia, by and with the advice of the Executive Council of the said State, and in pursuance of the provisions of section 5 (1) of the *Fire Brigades Act 1928*, do hereby declare that the said portions of such municipal district shall be added to and form part of the fire district specified accordingly:—

EASTERN FIRE DISTRICT.

(a) Shire of Flinders, Parishes of Kangerong and Wannaeue, County of Mornington: Commencing at the south-eastern angle of Crown allotment 3A of section 3, Parish of Kangerong; thence westerly by the south boundary of the aforesaid allotment and a direct line in production thereof through allotments 4, 4A, and 5 to a point on the western boundary of the last-mentioned allotment; thence southerly by the last-

mentioned boundary and easterly by a line, the south boundary of allotment 1 of section E, a line, and the south boundary of allotment 1 of section D to the south-western angle of the last-mentioned allotment; thence northerly by the west boundary of the last-mentioned allotment and south-westerly by a road, Parishes of Kangerong and Wannaeue, to the most northerly angle of allotment 2 of section B, Parish of Wannaeue; thence north-westerly by a line, allotment 1, of section B, and a line in production of the south-west boundary thereof to the foreshore of Port Phillip Bay; thence generally in a north-easterly direction by the foreshore of Port Phillip Bay to a point in line with the prolongation of the west boundary of allotment 9A of section 1, Parish of Kangerong, aforesaid; thence southerly by a direct line to the north-western angle of the last-mentioned allotment and continuing southerly by the west boundary thereof, the west boundary of allotment 9, a line, and the west boundary of allotment 1 of section 3 to the point of commencement.

(b) Shire of Flinders, Parish of Nepean, County of Mornington: Commencing at the most northerly angle of Crown allotment 59, Parish of Nepean; thence south-westerly by the aforesaid allotment, allotment 60, a line, lot A of allotment 61 and a direct line to the foreshore of Bass Strait; thence generally in a north-westerly direction by Bass Strait to the boundary between the Public Park and Recreation Reserve and the Foreshore Reserve; thence northerly by the aforesaid boundary, the western boundary of allotments 152 and 151 and a direct line in production thereof to the foreshore of Port Phillip Bay; thence generally in an easterly and south-easterly direction by Port Phillip Bay to a point in line with the prolongation of the north-western boundary of allotment 59 aforesaid; thence south-westerly by a direct line to the point of commencement.

Given under my Hand and the Seal of the State of Victoria aforesaid, at Melbourne, this twenty-first day of January, in the year of our Lord One thousand nine hundred and forty-one, and in the fifth year of the reign of His Majesty King George VI.

(L.S.)

WINSTON DUGAN.

By His Excellency's Command,

F. F. OLD,
for Chief Secretary.

GOD SAVE THE KING!

PUBLIC HOLIDAYS.

PROCLAMATION

By His Excellency the Governor of the State of Victoria and its Dependencies in the Commonwealth of Australia, &c., &c., &c.

IN pursuance of the provisions contained in Part VII. of the *Public Service Act 1928* (19 Geo. V., No. 3757), I, the Governor of the State of Victoria, in the Commonwealth of Australia, by and with the advice of the Executive Council of the said State, do by this my Proclamation appoint the days and dates hereunder mentioned to be observed as Public Holidays or a Public Half-Holiday (as the case may be) at the places respectively specified, viz.:—

Public Holidays:—

SATURDAY, THE 15TH DAY OF FEBRUARY, 1941, throughout the Shire of Bairnsdale;

MONDAY, THE 17TH DAY OF FEBRUARY, 1941, throughout the Shire of Ballan;

TUESDAY, THE 18TH DAY OF FEBRUARY, 1941, throughout the Shire of Bulla;

WEDNESDAY, THE 19TH DAY OF FEBRUARY, 1941, throughout the Shire of Bass*, and throughout the Parishes of Laang, Carvoe, Tallangatta, Panmure, Nullawarre, Nirranda, Framlingham West, Meerai, Mepunga, and Wangoom, within the Shire of Warrnambool;

WEDNESDAY, THE 20TH DAY OF FEBRUARY, 1941, throughout the Shire of Alberton*.

Public Half-Holiday from the Hour of Twelve o'clock Noon:—
TUESDAY, THE 25TH DAY OF FEBRUARY, 1941, throughout the Shire of Colac†.

* Agricultural Show.

† Races.

Given under my Hand and the Seal of the State of Victoria aforesaid, at Melbourne, this twenty-first day of January, in the year of our Lord One thousand nine hundred and forty-one, and in the fifth year of the reign of His Majesty King George VI.
(L.S.) WINSTON DUGAN.

By His Excellency's Command,

A. E. LIND.

for Chief Secretary.

GOD SAVE THE KING!

Land Act 1928, Section 25, as amended by *Land Act 1933*, Section 2.

TOWNSHIP OF SPRING GULLY FURTHER DIMINISHED.
PROCLAMATION RESCINDED AS TO PART.

PROCLAMATION

By His Excellency the Governor of the State of Victoria and its Dependencies in the Commonwealth of Australia, &c., &c., &c.

I, THE Governor of the State of Victoria, in the Commonwealth of Australia, by and with the advice of the Executive Council of the said State, and in pursuance of provisions contained in section 25 of the *Land Act 1928*, as amended by section 2 of the *Land Act 1933*, do hereby further rescind the Proclamation dated the 6th July, 1910 (see *Government Gazette*, 13th July, 1910, page 3226), whereby certain lands in the Parishes of Castlemaine and Fryers, County of Talbot, were defined as the Township of Spring Gully, revoked as to part by Proclamation of the 9th April, 1919 (see *Government Gazette* of 16th April, 1919, page 1007), so far as it relates to the portion thereof hereinafter described, viz.:—28 acres more or less, Township of Spring Gully, Parishes of Castlemaine and Fryers, County of Talbot: Commencing at the north-west angle of allotment 4, section B*, Parish of Castlemaine; bounded thence by that allotment and allotment 3, bearing S. 2 deg. 54 min. W. 350 links; by allotments 2 and 1 bearing S. 32 deg. 32 min. E. 514 links; by allotment 18, section 16, Parish of Fryers, bearing S. 0 deg. 41 min. W. 100 links; by lines bearing west 507 7/10 links; and S. 21 deg. 33 min. W. 275 3/10 links; by a road bearing S. 17 deg. 26 min. E. 342 links, west 231 4/10 links, S. 70 deg. 43 min. W. 653 8/10 links; and S. 15 deg. 0 min. W. 414 6/10 links by a line bearing west 495 4/10 links; and thence by the township boundary bearing north and east to the point of commencement.—(C.1008) (F.47*) 381/44.

Given under my Hand and the Seal of the State of Victoria aforesaid, at Melbourne, this twenty-first day of January, in the year of our Lord One thousand nine hundred and forty-one, and in the fifth year of the reign of His Majesty King George VI.
(L.S.) WINSTON DUGAN.

By His Excellency's Command,

A. E. LIND.

Commissioner of Crown Lands and Survey.

GOD SAVE THE KING!

APPOINTMENTS.

HIS Excellency the Governor of the State of Victoria, by and with the advice of the Executive Council thereof, has, by Orders made on the 14th day of January, 1941, been pleased to make the under-mentioned appointments:—

DEPARTMENT OF AGRICULTURE.

Analyst.

ALBERT FORDHAM

to be an Analyst, Class "D," Professional Division, Department of Water Supply; a vacancy having occurred, and the Public Service Commissioner having certified on the 30th December, 1940, that an appointment is required, that there is no person available and fit in the Public Service to be promoted or transferred to fill the vacant office, and that the person named is a fit and proper person and duly qualified to be appointed to fill such vacancy on probation for three months.

DEPARTMENT OF CHIEF SECRETARY.

Electoral Registrars (Acting).

CHARLES EDWARDS

to be Electoral Registrar (acting) for the Bendigo, Golden Square, and Sandhurst East Subdivisions of the Electoral District of Bendigo; for the Lancefield Subdivision of the Electoral District of Bulla and Dalhousie; for the Cohuna, Mitiamo, and Pyramid Hill Subdivisions of the Electoral District of Gunbower; for the Charlton, Dunolly, Eaglehawk, Inglewood, Marong, and Wedderburn Subdivisions of the Electoral District of Korong and Eaglehawk; for the Echuca and Rochester Subdivisions of the Electoral District of Rodney; and for the Elmore, Heathcote, Rushworth, and Strathfieldsaye Subdivisions of the Electoral District of Waranga, to take effect on and from 6th January, 1941, during the absence on leave of Gilbert Finlay Boyle;

SYDNEY ALLAN WILKES

to be Electoral Registrar (acting) for the Camberwell Subdivision of the Electoral District of Boroondara; for the Auburn Subdivision of the Electoral District of Hawthorn; for the Camberwell North and Kew Subdivisions of the Electoral District of Kew; and for the Canterbury Subdivision of the Electoral District of Nunawading, to take effect on and from 18th January, 1941, during the absence on leave of Leo Stanislaus Rice; and

WILLIAM REGINALD BUCHANAN

to be Electoral Registrar (acting) for the Albert Park and St. Kilda West Subdivisions of the Electoral District of Albert Park; for the Port Melbourne and South Melbourne Subdivisions of the Electoral District of Port Melbourne; and for the Newport and Williamstown Subdivisions of the Electoral District of Williamstown, to take effect on and from 30th December, 1940, during the absence on leave of William Wade.

Superintendent, Reformatory Prison (Acting).

CLAUDE JOHN SHANAHAN

to be Superintendent (acting) of the Castlemaine Reformatory Prison from the 2nd January, 1941, to 6th January, 1941, during the absence on leave of William T. Harper.

DEPARTMENT OF MENTAL HYGIENE.

Superintendent (Acting).

HORACE JOSEPH CARLYLE EDMONDS (Dr.),

pursuant to the provisions of the Lunacy Acts, to be Superintendent (acting) of the Mental Hospital, Ballarat, and the Receiving House, Ballarat, to date from 15th January, 1941, during the absence on leave of James Sydney Alexander Rogers (Dr.).

Clerk (Acting).

ARTHUR NICHOLAS MATHIESON,

pursuant to the provisions of the Lunacy Acts, to be Clerk (acting) of the Mental Hospital, Ballarat, and the Receiving House, Ballarat, to date from 13th January, 1941, during the absence on leave of Henry James Martin.

In pursuance of the provisions contained in the *Public Service Act 1928* and in the Lunacy Acts, the Permanent Head of the Department having requested that vacancies which have occurred should be filled, and the Director of Mental Hygiene having certified that appointments are required, that there are no persons available and fit in the Public Service to be promoted or transferred to fill the vacant offices, and that the persons named hereunder are entitled, under the provisions of the *Public Service Act 1928*, to be appointed to fill such vacancies on probation for twelve months and to take effect from the date mentioned in each case that is to say:—

Nurse, Grade III.

MARY MONICA KEARNEY—2nd December, 1940.

Attendant, Grade III.

STANISLAUS GLYNN STARKIE—8th December, 1940.

Medical Officer.

RODERICK EVAN GEORGE MACLEAN—8th December, 1940.

DEPARTMENT OF FORESTS.

Returning Officer.

WILLIAM LESLIE ROWE,
to be Returning Officer to conduct elections in the year 1941 of persons to represent Bush Fire Brigades on the Bush Fire Brigades Committee.

DEPARTMENT OF CROWN LANDS AND SURVEY.

Bailiff of Crown Lands.

GEORGE THOMAS THOMPSON, an Inspector under the *Verminal and Noxious Weeds Act 1928*,
to be a Bailiff of Crown Lands without salary in and for the State of Victoria.

DEPARTMENT OF LAW.

Commissioner for taking Declarations, &c.

ROBERT WILLIAM THOMPSON,
to be a Commissioner, pursuant to the provisions of Division 8 of Part IV of the *Evidence Act 1928*—to resign upon removing from the neighbourhood of Maude.

Clerks of Petty Sessions, &c.

JAMES GEORGE GOFF
to be Clerk of Petty Sessions at Melbourne, and Clerk of the Metropolitan Industrial Court, and Collector for Interstate Destitute Persons, pursuant to the provisions of section 69 of the *Maintenance Act 1928*, during the absence on sick leave of E. D. P. Mustow, and

VINCENT BRENDAN O'DOWD
to be Clerk of Petty Sessions and Clerk of the Children's Court at Eltham during the absence on sick leave of R. F. Parr.

DEPARTMENT OF TREASURER.

Chairman, State Savings Bank Commissioners.

WILLIAM WARREN KERR, C.M.G., C.B.E.,
under the provisions of section 10 of the *State Savings Bank Act 1928* to be Chairman of Commissioners of the State Savings Bank of Victoria for a period of twelve months from and inclusive of the 1st January, 1941.

Receivers of Revenue.

RICHARD HAMILTON GOSS
to act as Receiver of Revenue, Sale, *vice* K. J. Kean, relieved; and

KEVIN JAMES KEAN
to act as Receiver of Revenue, Horsham, during the absence of H. McKinnon, on leave.

Collectors of Imposts.

JOHN REGINALD KENT
to act as Collector of Imposts, Department of Agriculture, during the absence of J. Cardiff, on leave;

JOHN LESLIE EARRY
to act as Collector of Imposts, Chief Secretary's Office, during the absence of R. W. Heskett, on leave; and

WILLIAM JOSEPH CAHILL
to be a Collector of Imposts, State Motor Car Insurance Office, for the purpose of collecting premiums and other moneys payable under the provisions of the *Motor Car (Third Party Insurance) Act 1939* (No. 4688).

DEPARTMENT OF WATER SUPPLY.

Draughtsman.

GEORGE FREDERICK YOUNG
to be a Draughtsman, Class "E," Professional Division, Department of Water Supply: a vacancy having occurred, and the Public Service Commissioner having certified, on the 24th December, 1940, that an appointment is required, that there is no person available and fit in the Public Service to be promoted or transferred to fill the vacant office, and that the person named is a fit and proper person and duly qualified to be appointed to fill such vacancy on probation for three months.

Senior Water Bailiff.

JOSEPH STONE
to be a Senior Water Bailiff, General Division: a vacancy having occurred, and the Public Service Commissioner having certified, on the 24th December, 1940, that an appointment is required, that there is no person available and fit in the Public Service to be promoted or transferred to fill the vacant office, and that the person named is entitled, under the provisions of the *Public Service Act 1928*, to be appointed to fill such vacancy on probation for six months.

C. W. KINSMAN,
Clerk of the Executive Council.

At the Executive Council Chamber,
Melbourne, the 14th January, 1941.

RESIGNATIONS.

HIS Excellency the Governor of the State of Victoria, by and with the advice of the Executive Council thereof, has, by Orders made on the 14th day of January, 1941, accepted the resignations of the persons named hereunder of the offices mentioned, viz:—

DEPARTMENT OF CHIEF SECRETARY.

JOHN WALTER PEAKE, as an Officer of the Fifth Class, Clerical Division, Office of the Chief Commissioner of Police, from and inclusive of the 5th January, 1941.

DEPARTMENT OF MENTAL HYGIENE.

ANNIE EILEEN HOWE, as a Nurse, Grade III., and ANNIE TERESA MOLONEY, as a Hospital Nurse, to date from and inclusive of the 5th January, 1941, and the 11th January, 1941, respectively.

C. W. KINSMAN,

Clerk of the Executive Council.

At the Executive Council Chamber,
Melbourne, the 14th January, 1941.

PUBLIC SERVICE OF VICTORIA.—VACANCIES.

APPLICATIONS will be received by the Public Service Commissioner (Victoria) up to Friday, the 31st January, 1941, from officers of the Public Service of Victoria who are eligible and qualified for appointment to the under-mentioned positions:—

Divisional Engineer, Rivers and Reclamation Branch, Class "A," Professional Division, Department of Water Supply.

Yearly Salary.—£741 minimum; £800, maximum.

Duties.—To supervise the work of the Rivers and Reclamation Branch, which deals with river erosion and flooding matters, dredging and sluicing operations in connexion with mining enterprises, reports on proposals for alienation of Crown lands, reports on proposed works for river improvement, snagging and other river works, diversions from streams, distribution of water from storages and delivery to irrigation districts, gauging of rivers and streams, and leasing of Commission's lands.

Qualifications.—To possess a Degree in Civil Engineering or other recognized engineering qualifications; to have a thorough knowledge of the Water Act and the Land Act in so far as alienation of Crown lands is concerned; to have administrative ability and a knowledge of the activities of the Branch.

Fourth Class Clerk, Clerical Division, Soil Conservation Board, Department of Premier.

Duties.—To act as Secretary to the Board: to keep necessary records, and to carry out such other duties as may be directed by the Board.

Qualifications.—To be experienced in office routine; to possess a knowledge of the general regulations respecting public accounts, and to be tactful in dealing with the public. A knowledge of problems relating to soil erosion and ability to write shorthand are desirable.

By order,

J. FRAZER,

Secretary.

Office of the Public Service Commissioner (Victoria),
Melbourne, 21st January, 1941.

Public Service Act 1928 (No. 3757), Sections 90 and 91.

EXEMPTIONS.

HIS Excellency the Governor of the State of Victoria, by and with the advice of the Executive Council thereof, and upon the recommendation of the Public Service Commissioner, has, by Orders made on the 14th day of January, 1941, exempted the officers specified hereunder from the provisions of sections 90 and 91 of the *Public Service Act 1928* (No. 3757):—

DEPARTMENT OF PREMIER.

Officers of the Public Service Commissioner's Office who are required to work overtime in connection with the preparation of the Public Service List—such exemption to be operative for the period from the 7th January, 1941, to the 31st January, 1941, both dates inclusive.

DEPARTMENT OF TREASURER.

Officers of the Taxation Branch who are required to work overtime in connection with the preparation and issue of assessments and the collection of tax—such exemption to be operative for the period from the 6th January, 1941, to the 31st March, 1941, both dates inclusive.

C. W. KINSMAN,

Clerk of the Executive Council.

At the Executive Council Chamber,
Melbourne, the 14th January, 1941.

Public Service Act 1928 (No. 3757), Sections 90 and 91.
EXEMPTION.

HIS Excellency the Governor of the State of Victoria, by and with the advice of the Executive Council thereof, and upon the recommendation of the Public Service Commissioner, has, by an Order made on the 21st day of January, 1941, exempted the officers specified hereunder from the provisions of sections 90 and 91 of the *Public Service Act 1928* (No. 3757):—

DEPARTMENT OF TREASURER.

The working staff of the Government Printing Office—members of such staff to be paid for overtime at trade rates and such exemption to be operative for the period from the 1st January, 1941, to the 31st December, 1941, both dates inclusive, and not to include the clerical staff of the branch.

DEPARTMENT OF LABOUR.

Officers of the Department of Labour who are required to work overtime in connexion with the compilation of lists of factories, shops, &c., for private firms and associations—such exemption to be operative for a further period from the 1st January, 1941, to the 30th June, 1941, both dates inclusive.

C. W. KINSMAN,
Clerk of the Executive Council.

At the Executive Council Chamber,
Melbourne, the 21st January, 1941.

DEPARTMENT OF LANDS AND SURVEY.

BAILIFF OF CROWN LANDS—APPOINTMENT REVOKED.

HIS Excellency the Governor of the State of Victoria, by and with the advice of the Executive Council thereof, has by an Order made on the 21st day of January, 1941, revoked the appointment of Constable Patrick Ryan as a Bailiff of Crown Lands, which was approved by the Governor in Council on the 31st October, 1922.

C. W. KINSMAN,
Clerk of the Executive Council.

At the Executive Council Chamber,
Melbourne, the 21st January, 1941.

SUMMONING OFFICER.

I HEREBY appoint the under-mentioned person, under section 31 of the *Education Act 1928*, to summon parents within the State of Victoria:—

Constable CHARLES LESLIE NEIWAND, No. 8621.

JOHN R. HARRIS,
Minister of Public Instruction.

Education Department, Melbourne, 13th January, 1941.

CONTRACTS ACCEPTED.—(Series 1940-41.)

VICTORIAN RAILWAYS.

172. Air-break circuit breakers, item 2 at £172 5s. each (Contract 51743, Order in Council, 4th July, 1940); England.—Siemens (Australia) Pty. Ltd.

173. Carpets, items 1 at £2 14s., 2 at £3 12s. 6d., 3 and 4 at £3 15s. each, 5 at £1 11s. per lineal yard, 6 at £32 13s. 6d. each (Contract 52217, Order in Council, 26th November, 1940); Scotland.—Forster Carpet Co. Pty. Ltd.

174. Bridge beams, items 3, 4, and 5 at £2, 10 at £1 19s., 12 at £1 15s. per 100 super. feet (Contract 52219).—Beattie and McLaughlin.

175. Cast-steel wheel centres at £69 each (Contract 52260).—The Steel Company of Australia Pty. Ltd.

176. Sewerage at Bairnsdale at £304 10s. (Contract 52261).—A. J. Legg.

177. Gravel ballast loaded into railway trucks Traralgon-Maffra line at 2s. 7d. per cubic yard (Contract 52267).—H. Glover.

By order of the Victorian Railways Commissioners,
E. C. EYERS, Secretary. 18.1.41.

PUBLIC WORKS.

1065. (1) Ballarat, State School No. 1256, Orphanage, repairs and renovations, £119.—C. E. Ludbrook.

1066. (5) Flemington, "Travancore" Special School, installation of electric light and power service cables, £457 10s.—R. G. Harris.

1067. (1) Melbourne, Technical College, installation of mechanical ventilation system for theatre, Electrical Trades School, £345.—Gardner and Naylor Pty. Ltd.

1068. (2) Melbourne, State Accident Insurance Office, 412 Collins-street, installation of sewerage and water supply, £2,439.—James L. Williams Pty. Ltd.

1069. (3) Melbourne, Technical College, supply and installation of temperature control equipment for gauge and projection rooms, £593 7s.—Gordon Bros. Pty. Ltd.

1070. (2) Nalinga, State School No. 3333, additions, £225.—Riddell Bros.

1071. (3) Royal Park, Mental Hospital, installation of electric light and power mains, &c., senile patients' and nurses' quarters, £297 10s.—R. G. Harris.

1072. (3) Rutherglen, Experimental Farm, weatherboard cottage, £498.—C. C. Wiseman.

1073. (3) Williamstown, State School No. 1183, erection of new conveniences, £839.—I. A. E. Bolger Pty. Ltd.

1074. Extras on Contract, Serial No. 772/1940-41, £35 10s.

GEO. L. GOUDIE, Commissioner of Public Works.

ORDERS IN COUNCIL.—(Series 1940-41.)

STATE ELECTRICITY COMMISSION.

1075. For the supply of 4,000 kVA transformer and spares for portable emergency sub-station, to Specification No. 40-41/54.—Australian General Electric Pty. Ltd.

1076. For the supply of haulage ropes for No. 4 ropeway, coal-winning operations, Yallourn, to Quotation No. 2339.—Australian Wire Rope Works Pty. Ltd.

1077. For the supply of three 500 kVA transformers, to Quotation No. 1995.—British General Electric Co. Pty. Ltd.

1078. For the supply of steam piping for manufacture of street light brackets, to Quotation No. 2291.—Stewarts and Lloyds (Australia) Pty. Ltd.

1079. For the supply of galvanized suspension clamps, to Quotation No. 1368A.—Brunswick Spring Works Pty. Ltd.

1080. For the supply of automotive lubricating oils and greases and diesel tractor fuel oil for a period of twelve months, to Specification No. 40-41/45.—Commonwealth Oil Refineries Ltd.

1081. For the supply of automotive lubricating oils and greases and diesel tractor fuel oil for a period of twelve months, to Specification No. 40-41/45.—Elder Smith and Co. Ltd.

1082. For the supply of automotive lubricating oils and greases and diesel tractor fuel oil for a period of twelve months, to Specification No. 40-41/45.—The Texas Co. (Asia) Ltd.

Approved the Governor in Council, 14th January, 1941.—
C. W. KINSMAN, Clerk of the Executive Council.

DEPARTMENT OF LAW.

COURTS OF PETTY SESSIONS.—DAYS ALTERED.

HIS Excellency the Governor of the State of Victoria, by and with the advice of the Executive Council thereof, in pursuance of the provisions of section 61 of the *Justices Act 1928*, doth, by an Order made on the 21st day of January, 1941, hereby alter the days and hours appointed for the holding of Courts of Petty Sessions at the places named in the first column of the Schedule hereunder, to the days and hours set forth in the second column of such Schedule:—

SCHEDULE.

Name of Court.	Days and Hours of Sittings.
Beulah ..	The 2nd, 9th, 16th, 23rd, and 30th days of January, 1941, at Ten o'clock a.m., and every second Thursday at Ten o'clock a.m., as from and inclusive of the 6th February, 1941.
Hopetoun ..	The 16th, 23rd, and 30th days of January, 1941, at Ten o'clock a.m., and every second Thursday at Ten o'clock a.m., as from and inclusive of the 13th February, 1941.
Minyip ..	The 14th, 21st, and 28th days of January, 1941, at Ten o'clock a.m., and every second Tuesday at Ten o'clock a.m., as from and inclusive of the 11th February, 1941.

COURT OF PETTY SESSIONS, MYRTLEFORD—
ADDITIONAL DAY APPOINTED.

HIS Excellency the Governor of the State of Victoria, by and with the advice of the Executive Council thereof, in pursuance of the provisions of section 61 of the *Justices Act 1928*, doth, by an Order made on the 21st day of January, 1941, hereby appoint Wednesday, the 22nd day of January, 1941, at 1.30 p.m., as a day and hour for the holding of a Court of Petty Sessions at Myrtleford (in addition to the days and hours heretofore appointed).

C. W. KINSMAN,
Clerk of the Executive Council.

At the Executive Council Chamber,
Melbourne, the 21st January, 1941.

REAL ESTATE AGENTS ACTS.

IN accordance with the provisions of the above-mentioned Acts, the following is published for general information:—

(a) List of persons to whom Real Estate Agents' Licences have been issued for the year 1940 during the month of December:—

Name.	Principal Place of Business (Registered Office).	Name of Firm or Partnership.	Date from which Licence is Effective.
Burchell, J. P.	48 Queen-street, Melbourne	J. P. Burchell and Co.	28.12.40
*Harrison, A. J.	317 Collins-street, Melbourne	A. C. Harrison	7.12.40
†Haughton, Edward, Pty. Ltd. (E. H. Fraser, nominee)	379 Collins-street, Melbourne	7.12.40
Kelly, E. A.	45 Bull-street, Bendigo	2.12.40
Scott, H.	485 Bourke-street, Melbourne	Essendon Realty Co.	6.12.40

* By transfer from A. C. Harrison.

† By transfer from W. N. Haughton.

(b) List of persons to whom sub-agents' licences under the Real Estate Agents' Acts have been issued for the year 1940 during the month of December:—

Name.	Registered Address.	Date from which Licence is Effective.	Name.	Registered Address.	Date from which Licence is Effective.
Gulbin, E. L. ..	435 Clarendon-street, South Melbourne	9.12.40	Mackrell, A. ..	23 Albert-street, Port Melbourne	2.12.40
Heithersay, B. ..	18 Stanley-street, Elsternwick ..	10.12.40	Powell, G. R. ..	4 Paisley-street, Footscray ..	12.12.40

The Treasury,
Melbourne, 17th January, 1941.

F. MADDERN,
Registrar.

BUSINESS AGENTS ACT 1930.

IN accordance with the provisions of the above-mentioned Act, the following is published for general information:—

List of persons to whom Business Agents' Licences have been issued for the year 1940 during the month of December:—

Name.	Principal Place of Business (Registered Office).	Name of Firm or Partnership.	Date from which Licence is Effective.
*Haughton, Edward, Pty. Ltd. (E. H. Fraser, nominee)	379 Collins-street, Melbourne	7.12.40
Kelly, E. A.	45 Bull-street, Bendigo	2.12.40

* By transfer from W. N. Haughton.

The Treasury,
Melbourne, 17th January, 1941.

F. MADDERN,
Registrar.

MONEY LENDERS ACT 1938.

IN accordance with the provisions of the above-mentioned Act, the following is published for general information:—

Money Lender's Licence transferred.

Name of Transferor.	Name of Transferee.	Authorized Address.	Date.
Hall, Harry, Pty. Ltd. (M. A. Mullins, nominee)	Hall, Harry, Pty. Ltd. (J. V. Boundy, nominee)	81 Nicholson-street, Footscray ..	28.11.40

The Treasury,
Melbourne, 17th January, 1941.

F. MADDERN,
Registrar.

MUNICIPAL CLERKS BOARD.

NOTICE OF EXAMINATION.

NOTICE is hereby given that an examination of persons desirous of obtaining a Certificate of Competency to qualify themselves to hold the office of municipal clerks will be held on Wednesday, the 10th February, 1941. Applications to appear at the examination will be received not later than the 4th February, 1941. Applicants must be over the age of 21 years.

THOS. G. KING,
Secretary, Municipal Clerks Board.

Stamps Act 1937.

NOTICE.

NOTICE is hereby given that the certificate appearing in *Government Gazette* No. 263, dated 26th June, 1940, that Margaret River Dredging Syndicate No Liability was engaged solely or principally in the search or mining for gold is withdrawn as from the 22nd January, 1941.

Dated the 22nd day of January, 1941.

W. E. CAMIER,
Acting Comptroller of Stamps.

Local Government Act 1928, Part 42, Section 858.

LICENCES TO OCCUPY UNUSED ROADS.

NOTICE is hereby given that Licences to occupy Unused Roads have been issued to the following approved applicants, and that the Licence Fee specified in each case has been received by the Accountant, Lands Department, Melbourne, C.2.

Number of Licence.	Name and Address of Licensee.	Municipality.	Parish.	Abutting— Allotments and Sections.	Area.	Fee for Licence.	Date of Issue of Licence.	Date of Expiry of Licence.
					A. R. P.	£ s. d.		
31091	Carey, W., Italian Gully ..	Grenville ..	Scarsdale ..	Around State School Reserve, sec. 43	3 0 0	0 5 0	1.1.40	31.12.42
31092	Angelico, J., Little River ..	Corio ..	Murteaim (township of Rothwell)	North-west of 3, 15, 16, 6, and north-east of 11, 3, and 6	6 0 0	1 19 0	1.1.40	31.12.42
31093	Best, B. V., Winslow ..	Warrnambool	Yarpturk ..	Between 4 and 5, 12 and 13, and between secs. 4, 11	3 3 15	2 6 0	1.1.40	31.12.42
31094	Scully, T., Yarrowee ..	Buninyong ..	Buninyong	South of part 55c, sec. 27	0 0 24	0 2 6	1.1.40	31.12.42
31095	Bryant, G., Rossbridge ..	Ararat ..	Tatyoan ..	Between 26 and 15A	2 0 0	0 6 0	1.1.40	31.12.42
31096	O'Beirne, F. J., Linton ..	Grenville ..	Mortchup ..	South of 8D ..	3 1 9	0 3 3	1.1.40	31.12.42
31097	Harris, R. E., Timboon ..	Heytesbury	Timboon ..	Eastern portion of road, north of 40	3 3 0	0 2 6	1.1.40	31.12.42
31098	National Trustees, Executors, and Agency Co. of Australia Ltd., Melbourne	Creswick ..	Bullarook ..	West of 116B, north of 118A, 118B	4 2 0	0 15 9	1.1.40	31.12.42
31900	McKenzie, E., Elaine ..	Buninyong ..	Borhoney-ghurk	North of 89 ..	5 0 0	0 10 0	1.1.40	31.12.42
31100	Flynn, B. V., Springmount ..	Creswick ..	Creswick ..	Between 30 and State School	1 0 0	0 2 6	1.1.40	31.12.42
31101	Tune, A. R., Warrion ..	Colac ..	Warrion ..	Between 6 and 7 ..	0 3 0	0 7 6	1.1.40	31.12.42
31102	Darcy, M. S., Birregurra ..	Winchelsea..	Murroon ..	(Half) west of 42B ..	0 2 0	0 3 6	1.1.40	31.12.42
31103	Jackson, D., Maroona ..	Ararat ..	Tatyoan ..	Between 26A and 15A	2 0 0	0 6 0	1.1.40	31.12.42
31104	Brown, W. J., Timboon ..	Heytesbury	Paaratte ..	West of 9, 10A, south of 10, 10A, sec. 4	10 2 26	1 1 6	1.1.40	31.12.42
31105	Fawcett, J. D., Campbelltown	Creswick ..	Glengower..	West of 25F, 24I, 24K, south of 25A and 25G	5 2 0	1 7 6	1.1.40	31.12.42
31106	Cooke, A. G., Pirron Yallock	Heytesbury	Pomborneit	South of 3A, sec. 22	1 0 0	0 10 0	1.1.40	31.12.42
31107	Parker, V. M., Beaufort ..	Ripon ..	Beaufort ..	North of 1, 2, 3, 4, sec. 11	0 2 25	0 2 6	1.1.40	31.12.42
31108	Carroll, M. J., Gordon ..	Ballan ..	Kerrit Bareet	Between 30 and 38	0 3 15	0 8 9	1.1.40	31.12.42
31109	McCready Bros., Ararat ..	Ararat ..	Ararat ..	Between part 29 and part 99, 29, and 100, and west of 100	3 0 0	0 9 0	1.1.40	31.12.42
31110	Paterson, A., Miner's Rest ..	Ballaarat ..	Dowling Forest (township of Miner's Rest)	Part of Corrie-street, west of 85 and 86, sec. A	1 3 14	0 7 6	1.1.40	31.12.42
31261	Maloney, W. T., Barmah ..	Numurkah ..	Moir ..	North of 28, sec. B..	1 2 0	0 3 0	1.1.40	31.12.42
31262	Drewett, W. H. G., Heathcote	McIvor ..	Langwornor	South and west of B42, north of B29, sec. 6	4 1 0	0 4 3	1.1.41	31.12.43
31263	Hyslop, W. J., Spring Plains	McIvor ..	Spring Plains	Between 75A9, C.L. and 73B, 73C	3 0 0	0 3 0	1.1.41	31.12.43
31264	Hyslop, H. T., Spring Plains	McIvor ..	Glenhope ..	Between 17 and 18, sec. B	2 1 0	0 2 6	1.1.41	31.12.43
31265	Bremner, Wm., 19 Vincent-street, Coburg, N.13	Glenlyon ..	Bullarto ..	South of 8, 7, sec. 13, east of 2, 3, 6, 7, sec. 13, south of 11, 8, 7, sec. 14, west of 1, sec. 15 (township of Lyonville)	2 2 0	0 12 6	1.1.41	31.12.43
31266	Metcalfe, S., Barfold ..	McIvor ..	Glenhope ..	Between A4 and A5, south of A4, sec. D	2 0 0	0 2 6	1.1.41	31.12.43
31267	White, J. T., Baynton ..	McIvor ..	Glenhope ..	Between 18A and 17B, 18B and 19A, south of 19B, sec. D	4 1 0	0 4 3	1.1.41	31.12.43
31268	Murray, J. R., Glenlyon ..	Glenlyon ..	Glenlyon ..	East of 1, west of 1A, north of 1, 1A, sec. 1A (town of Glenlyon)	1 3 12	0 12 6	1.1.41	31.12.43
31269	Hamilton, M., Private Bag, Kyneton	McIvor ..	Glenhope ..	North of 23c, sec. D	0 1 21	0 2 6	1.1.41	31.12.43
31270	Hicks, C. T. and S. A. E., Heathcote	McIvor ..	Spring Plains	Between 117 and 157	1 1 0	0 2 6	1.1.41	31.12.43
31271	Gordon, M. H., Woodvale ..	Marong ..	Nerring ..	South of 15L, sec. 2	2 1 14	0 3 9	1.1.41	31.12.43
31272	Griffin, T., Kyneton Post Office	Kyneton ..	Carlsruhe ..	Portion between 15 and 16, commencing at south-east corner of 15 and extending westwards for 55 chains	5 2 0	1 4 9	1.1.41	31.12.43
31273	O'Sullivan, B., 119 Barnard-street, Bendigo	McIvor ..	Knowsley ..	West and south of 7B	7 0 0	0 7 0	1.1.41	31.12.43

LICENCES TO OCCUPY UNUSED ROADS—continued.

Number of Licence.	Name and Address of Licensee.	Municipality.	Parish.	Abutting— Allotments and Sections.	Area. A. R. P.	Fee for Licence. £ s. d.	Date of Issue of Licence.	Date of Expiry of Licence.
31274	Burt Bros., Mia Mia	McIvor	Glenhope	West of 10A, and part 10, between 10 and 10B, west and south of 20, sec. B, east and south of 100, south of 32, sec. A, between 13B and 13C, sec. B, between 13B and 12B, sec. B, west of 10, 10A, sec. B, south of 20A, west of 12A, sec. B	34 3 0	1 14 9	1.1.41	31.12.43
31275	Mayne, S. E., Glenhope East	McIvor	Glenhope	Between 14B, 14, 5 and 14A, sec. C	8 3 0	0 8 9	1.1.41	31.12.43
31276	Davis, C., Tarilta, via Castle-maine	Newstead and Mt. Alexander	Fryers	West of 46 and 47 (township of Tarilta)	1 3 0	0 2 6	1.1.40	31.12.42
31277	Davis, C., Tarilta, via Castle-maine	Glenlyon	Yandoit	East of 4 and 3, sec. VIIIb.	5 0 0	0 15 0	1.1.40	31.12.42
31278	Dwyer, H. K., "Tara," Mia Mia	McIvor	Spring Plains	Between School res., sec. 20, and 6 and 7, sec. 9, between 12 and 13, between 1, sec. 22, and 1, sec. 21, between 1 of 13 and 10 of 14, between sec. 10, 11 and 12, 13 (town of Miami)	3 0 25	0 3 3	1.1.41	31.12.43
31279	Fitzpatrick, A., Sutherlands	Kara Kara	Swanwater	East of 37B, sec. A.	1 1 24	0 2 6	1.1.40	31.12.42
31280	Scheggia, G. G., Bald Hill, Hepburn	Glenlyon	Wombat	Portion 75 links in width east of 5B and 8, and road 500 links north of portion west of 1A, sec. A3	2 0 10	0 6 0	1.1.40	31.12.42
31281	Ring, T., Heathcote South	McIvor	Glenhope	Between 25 and 31, between 31 and 28, sec. C	6 3 0	0 6 9	1.1.41	31.12.43
31282	Ring, T., Heathcote South	McIvor	Spring Plains	East of 122, north of 123A, north and east of 123, between 85 and 133	15 0 0	0 15 0	1.1.41	31.12.43
31283	Harrington, M., Redesdale	McIvor	Spring Plains	West of 28B	3 0 0	0 3 0	1.1.41	31.12.43
31284	Thomas, D., Baringhup	Maldon	Baringhup	South of 4, 5, and 6, sec. B (town of Baringhup)	4 0 0	1 0 0	1.1.40	31.12.42
31285	Cullen, M., Spring Plains	McIvor	Spring Plains	South of 7A, 7C, and 7B, west of 55B and 55C	7 2 0	0 9 6	1.1.41	31.12.43
31286	O'Sullivan, E., Mia Mia	McIvor	Spring Plains	Between 161 and 143B	2 0 0	0 2 6	1.1.41	31.12.43
31287	Ryan, Jas., Axedale	McIvor	Axedale	Between 15B and 16B, sec. 6	5 0 0	0 5 0	1.1.41	31.12.43
31288	Olsson, K. A., Mia Mia	McIvor	Spring Plains	Between sec. 29 and 26, 28 and 29, 11, 19 and 27, 27, 25 and 29, 26, 28, 17, 18 and 15, 16 (town of Miami)	8 2 0	0 10 3	1.1.41	31.12.43
31289	McFarlane, H., 18 Bailey-avenue, Malvern	McIvor	Weston	South of 9, sec. 2	6 1 0	0 6 3	1.1.41	31.12.43
31290	Thomas, L. W., Heathcote	McIvor	Langwornor	Between B17 and B37A	1 0 0	0 2 6	1.1.41	31.12.43
31291	Adair, W. H., "Five Gums," Heathcote	McIvor	Langwornor	North-east of Y17A, west, north and east of 46, between Y27 and Y10, Y21	10 2 0	0 10 6	1.1.41	31.12.43
31292	Adair, W. H., "Five Gums," Heathcote	McIvor	Glenhope	Between 27, 15A and 15B, sec. A	2 3 0	0 2 9	1.1.41	31.12.43
31293	Keighran, F., Axedale	McIvor	Axedale	Between 5, sec. IV., and 8A, 8B, and Water res., sec. VIIA.	10 1 0	0 10 3	1.1.41	31.12.43
31294	Thomas, A. C. D., Heathcote	McIvor	Spring Plains	West of 98, across Pohlman's Creek and west of 99	5 0 0	0 5 0	1.1.41	31.12.43
31295	McKenzie-McHarg, P. A., Heathcote	McIvor	Glenhope	Between 37 and 37A, and south of 37 and 37A, sec. A	13 0 0	0 13 0	1.1.41	31.12.43
31296	Treloar, F. L., Baringhup	Maldon	Moolort	South of Water Reserve Reservoir, sec. 1	2 0 0	0 4 0	1.1.40	31.12.42
31297	Chambers, R., Heathcote	McIvor	Langwornor	Between Y13, Y12, Y27 and Y29, Y20A, between Y10 and Y23 and C.L., sec. 6	6 3 0	0 6 9	1.1.41	31.12.43
31298	O'Sullivan, J. M., Heathcote	McIvor	Spring Plains	Between 120A, 120B, 166 and 170, 168, 167	8 0 0	0 8 0	1.1.41	31.12.43

LICENCES TO OCCUPY UNUSED ROADS—continued.

Number of Licence.	Name and Address of Licensee.	Municipality.	Parish.	Abutting— Allotments and Sections.	Area.	Fee for Licence.	Date of Issue of Licence.	Date of Expiry of Licence.
31299	Lewis, A., Heathcote ..	McIvor ..	Redcastle ..	Between 24, 25 and 16, sec. A, between 19J and 37	A. R. P. 6 1 0	£ s. d. 0 6 3	1.1.41	31.12.43
31300	Benjamin, J. H., Natte Yallock	Bet Bet ..	Archdale ..	East of 34, north of 46, 84, 87, 92, 92A	23 2 0	1 9 0	1.1.41	31.12.43
31301	Daniel, J., Mia Mia, via Kyneton	McIvor ..	Spring Plains	North of 5, east of 38B and 37A (parish of Spring Plains), east of and adjoining P and Q, sec. 20 (township of Miami)	17 0 0	0 13 0	1.1.41	31.12.43
31302	Fitzpatrick, P., Baringhup East	Maldon ..	Bradford and Baringhup	East and south of 5A, sec. XI. (parish of Bradford), south of 1 and 2, 8 and 9, sec. E. (parish of Baringhup)	19 2 0	2 5 0	1.1.40	31.12.42
31303	Scheggia, G. G., c/o Messrs. H. S. Lawson and Co., Castlemaine	Glenlyon ..	Franklin ..	In township of Franklinford east of F1, sec. 13, and cemetery, south of F, between H and E, south of E1, E and E2, west of K, J, O, between A1 and B1, south of O, north of 20, 22, and 23, south of secs. 22 and 23, east of sec. 18 (in parish of Franklin), between 1A, sec. XIV., 36, sec. 6, and L3, west of Water Res. and 30, sec. XIV.	28 2 20	8 6 3	1.1.41	31.12.43
31304	Ferguson, Mrs. J., 18 Sylvester-grove, East Preston, N.18	McIvor ..	Spring Plains	South of 55D and 55G	3 1 0	0 3 3	1.1.41	31.12.43
31305	Ferguson, Mrs. J., 18 Sylvester-grove, East Preston, N.18	McIvor ..	Glenhope ..	North of portion of 3, sec. A	4 0 0	0 4 0	1.1.41	31.12.43
31306	Fleischer, F. W., Glenlyon ..	Glenlyon ..	Glenlyon ..	In township of Glenlyon, being north of 16, sec. 3, parish of Glenlyon; east of 8 and 9, sec. 25; east of 7 and 8, sec. 2B (in township of Glenlyon)	5 1 20	0 12 6	1.1.41	31.12.43
31307	Gamble, R., Barfold ..	McIvor ..	Glenhope ..	South of 55E, sec. D	3 0 0	0 3 0	1.1.41	31.12.43
31308	O'Sullivan, J., Rockdale, Mia Mia Post Office	McIvor ..	Spring Plains	Between 1A, 10, sec. 3 and 1, sec. 4; 1, secs. 12 and 14; secs. 3 and 2; secs. 15 and 16; 2 of 14; 1 of 12 and 1 of 15; 1, 2 of 16; secs. 10 and 11; secs. 1 and 2; north of 1A and 1, sec. 1; east of sec. 2; south of 5 and 4, sec. 28 (township of Miami); between 40C and 40A; between 39 and 40 (parish of Spring Plains)	17 2 0	0 17 6	1.1.41	31.12.43
31309	Ferguson, A. A., Spring Plains	McIvor ..	Spring Plains	Between 55D and 72A, 55F	1 2 0	0 2 6	1.1.41	31.12.43
31310	Lillie, R., Baringhup ..	Maldon ..	Baringhup..	West of 4 and 5, sec. 3; west of 11, sec. 2	13 1 0	2 6 6	1.1.40	31.12.42

Licences Nos. 31093 and 31095, rent charged from 1st October, 1940.—Licences Nos. 31101 and 31261, rent charged from 1st November, 1940.—Licence No. 31272, suitable unlocked swing gates to be erected and maintained in all fences placed across the road.

A. E. LIND,
Commissioner of Crown Lands and Survey.

Department of Lands and Survey (Unused Roads and Water Frontages Branch),
Melbourne, 16th January, 1941.

BOX HILL GENERAL CEMETERY,
Cemetery-avenue, Whitehorse-road, Box Hill, E.11.
RULES AND REGULATIONS.

IN pursuance of the powers vested in them by the Cemeteries Acts, the Trustees of Box Hill General Cemetery rescind the Rules and Regulations published previously in the *Government Gazette*, and make the following Rules and Regulations, that is to say:—

1. That any person desiring ground in the cemetery for a private grave, vault, tomb, monument, cenotaph, or tombstone, or for any other purpose, shall apply to the Trustees therefor. If approved, the Trustees, on the payment of the required fees, shall issue to such person so applying a certificate of right of burial in the form specified in Schedule A.
2. That all fees and charges payable to the Trustees shall be paid when applications are made or orders given.
3. That any person desiring to construct, add to, alter, or amend a brick grave, vault, or tomb, or to erect, add to, or amend a monument, tombstone, cenotaph, wall, fence, or any other construction or erection in any part of the cemetery, shall apply, in writing, to the Trustees for permission to do so, and at the same time submit, in writing, a statement, plan, design, or drawing of the same, with full particulars, and, on payment of fees, shall obtain such permission, in writing, before proceeding with the work.
4. That all applications for interment shall be made at the office of the cemetery at least eight working hours prior to the time fixed for the burial, otherwise an extra charge shall be made.
5. That the name, age, late place of residence, probable cause of death of the deceased, and other particulars mentioned in Schedule B shall be furnished at the time of giving the order.
6. That the Trustees shall cause all ordinary graves to be dug; but any person wanting a brick grave or vault shall be permitted to construct the same if approved, and under directions of the superintendent or officer in charge, on payment of the required fees, and every coffin placed therein shall be bricked in and covered by a slab of stone or slate and properly cemented.
7. That every coffin shall have on the lid a lead or copper plate with the name of the deceased stamped thereon.
8. That every grave shall be at least 7 feet deep, and no greater depth than 9 feet, except with special approval, and no interment shall be allowed in any grave with a less depth than 4 feet from the top of the coffin to the original surface of the ground after such interment.
9. That no interment shall be permitted in any private grave or vault without the production of the certificate of right of burial, or other satisfactory evidence that the person desiring to bury therein is entitled to do so, except as provided for in the next rule.
10. That in case of an application for interment in any private grave or vault to which during life the deceased person had no claim, the written consent of the owner shall be given with the application.
11. That no burial shall be permitted to take place in the cemetery without a certificate from a registrar of deaths, coroner, or justice of peace. Such certificate shall be delivered to the gatekeeper before the funeral enters the cemetery, or on demand.
12. That the regular hours fixed for burial shall be as follow:—

On week days from	9 a.m. to 4 p.m.
On Sundays (when allowed)	9 a.m. to 11 a.m.
On holidays	9 a.m. to 11 a.m.

 No interment shall be allowed on Sunday, except when it is certified, in writing, by the Officer of Health of the district or by a police magistrate, that for sanitary reasons it is necessary that the burial take place on that day. (Christmas Day and Good Friday shall be observed as Sundays.)
13. That no burial shall be allowed to take place between the hours of 6 p.m. and 9 a.m., except by special permission of the superintendent or officer in charge.
14. That the time fixed for any burial shall be the time when the funeral is to be at the cemetery, and the same shall be punctually observed.
15. That every funeral shall enter the cemetery by the principal entrance. No vehicle, except hearses and mourning coaches, shall be permitted to enter or stand opposite the entrance gates save for the purpose of with all due despatch driving away after loading or unloading. Breaking out of the procession after passing the gates is forbidden. Horses shall not be allowed to proceed faster than at a walking pace within the cemetery.
16. That every grave, vault, tomb, monument, tombstone, cenotaph, wall, fence, or any other erection shall be maintained and kept in thorough repair and proper condition by or at the expense of the owner.
17. That every person, prior to placing any inscription, epitaph, or writing or drawing in any part of the cemetery, shall apply, in writing, to the secretary, and submit a copy thereof, and, on payment of fee, shall obtain written permission for the same.
18. That any person violating the provisions of clauses 3 and 17 hereof shall be liable to the penalties imposed by law for so doing, and to be further dealt with as a trespasser.
19. That all monumental work shall be placed on proper and substantial foundations, and shall comply with the regulations authorized by the Trustees. No soft stone shall be allowed to be used in any work. All refuse and other rubbish remaining after any work is completed shall be removed at once from the cemetery or to an appointed place by and at the expense of the person causing the same.
20. That all materials required in the completion of any stone or other work shall be fully prepared before being taken into the cemetery, and shall be admitted only at the prescribed entrance, and all vehicles conveying any such materials shall have tires not less than 4 inches broad.
21. That no catacomb shall be allowed.
22. That no wooden erection shall be allowed.
23. Exhumations.—The provisions of section 46 of the *Cemeteries Act 1928*, as follows, shall apply:—
 - (i) Except in pursuance of a warrant to exhume a body for the purpose of an inquest as provided by the *Coroners Act 1928*, no person shall remove any body or the remains of any body interred in any cemetery, burial ground, or place of burial—
 - (a) without licence under the hand of a law officer;
 - (b) without observing such precautions as such law officer prescribes as the condition of such licence.
 - (ii) Every person who acts in contravention of any of the provisions of this section shall be liable to a penalty of not more than Ten pounds.
 If found necessary, the coffin shall be enclosed in a second and air-tight coffin after exhumation and prior to removal to another grave, vault, or mausoleum.
24. That any workman or other employee, whether employed by the Trustees or by any other person, shall at all times while in the cemetery be subject to the supervision, directions, and control of the superintendent, foreman, or officer in charge, and shall obey all such directions, and upon any breach of the Regulations shall be subject to the penalty prescribed by section 10 of the *Cemeteries Act 1928*.
25. That any person taking any part in dressing or attending to any grave shall comply with the following rules, viz.:—
 - First.—That no rubbish, clay, or other material removed in dressing a grave shall be placed on any other grave, and, if placed on any adjoining ground, shall be removed immediately after the completion of the work.
 - Second.—That no loam shall be taken from any portion of the cemetery for the purpose of dressing any grave, except by permission of the authorized officer.
 - Third.—That no grave shall be dressed in wet weather, except by special permission of the authorized officer, nor shall any materials be wheeled or carted along any path or road while the surface is soft from rain or otherwise.
 Work in all cases is to be carried out with due despatch, and only during regulation working hours, which are—week days only 8 a.m. to 5 p.m., Saturdays 8 a.m. to 12 noon. No such work shall be carried out on holidays.
26. That, unless otherwise ordered, the principal entrance shall be open daily from 8 a.m. to 6 p.m. from 1st September to 30th April, and from 8 a.m. to 5 p.m. during the other months of the year.
27. That no dogs shall be admitted into the cemetery.
28. That no person in the cemetery or its approaches shall commit any nuisance, or trespass, or be guilty of any breach of decorum, or cut, pluck, gather, or take out of the cemetery any flower, plant, shrub, or tree, or any part thereof, or do any injury whatsoever thereto, or to any grass plot, border, railing, fence, or any other erection or road therein, or remove or interfere in any way with anything laid, built, or placed on or in any grave or burying-place.
29. That no person shall promote or advertise or carry on within the cemetery, or at or near any gateway thereof or any approach thereto, any trade, business or calling, either by solicitation, distribution of circulars or cards, or otherwise, or by any other system of advertisement whatsoever.
30. Touting for business within the cemetery area is strictly forbidden, and cemetery employees are not allowed to act as agents for monumental masons, directly or indirectly, or to receive gratuities or commissions of any kind. Any employee of the Trust not complying with this regulation will be subject to summary dismissal.
31. That no person employed under the Trustees shall be permitted to accept any gratuity whatever in discharge of his duty, nor shall he be allowed to be pecuniarily interested in any work in the cemetery other than that for which he receives payment from the Trustees.
32. That any person employed under the Trustees accepting any such gratuity or being pecuniarily interested in any such work shall be liable to be summarily dismissed.
33. That any person committing any breach of any of these Rules or Regulations, or of any other rules, regulations, by-laws lawfully made under the authority of any Act relating

to cemeteries, may be proceeded against accordingly under section 10 and section 40 of the *Cemeteries Act 1928*.

34. That the authorized officer as referred to in these Rules means the person for the time being employed by the Trustees as the superintendent, secretary, or foreman. Such person shall, subject to the Trustees, exercise a general supervision and control over all matters pertaining to the cemetery and to the carrying out and enforcement of these Rules, and, subject to the provisions of the *Cemeteries Acts*, the direction of such person shall in all such matters and for all such purposes be presumed to be and to have been the direction of the Trustees.

35. Employment and retiring age of cemetery employees:—That in all cases (other than those the subject of a special agreement of contract) the period of employment shall be "during the pleasure of the Trustees," but all employees shall retire at the age of 65 years, unless, in any specific case where it is considered to be necessary or desirable in the particular circumstances, the Trustees by resolution extend the term.

36. That a plan of the cemetery, showing the distribution of the land, compartments, situations and numbers of the graves, and a registry of all certificates of right of burial, shall be kept at the office.

BOX HILL GENERAL CEMETERY.
SCALE OF FEES AND CHARGES PAYABLE.
Land for Private Graves.

	£	s.	d.
8 feet x 4 feet, other than corners, &c.	7	10	0
8 feet x 4 feet, other than corners, specially selected	10	0	0
8 feet x 8 feet, corner block, any compartment	17	10	0
8 feet x 16 feet, special sites, as per plan	40	0	0

NOTE.—The sale of 8 ft. x 4 ft. plots is restricted to four in number, except by special permission of the Trustees.

Additional Charges.

	£	s.	d.
Iron numbers each	0	2	6
Sinking grave, standard measurement, 7 feet deep x 2 ft. 3 in. at shoulders	1	10	0
Sinking grave, standard measurement, 8 feet deep x 2 ft. 3 in. at shoulders	2	0	0
Sinking grave, when allowed, 9 feet deep x 2 ft. 3 in. at shoulders	2	10	0
Sinking grave, over standard width or depth, when allowed extra	1	0	0
Re-opening grave, any compartment	1	10	0
Permission to construct a brick grave	0	10	6
Interment in private grave without due notice extra	0	12	6
Interment in private grave not in usual hours extra	0	12	6
Interment in private grave on Saturday after 12 noon extra	1	0	0
Interment in private grave on Sunday (when allowed) extra	2	2	0
Interment in private grave, late arrival of funeral extra	0	10	6
Interment in private grave on gazetted holidays extra	1	10	0
Interment in private grave of still-born child	1	10	0
Interment in private grave, ashes of deceased person	1	0	0
Cancellation of order for burial	1	0	0
Fee for exhumation (authorized)	2	2	0
Fee for exhumation, plus extra per each man employed	1	0	0
Fee for exhumation, cancellation or re-issue of certificate for grave	0	10	6

NOTE.—Where monument or marble slab is placed, arrangements must be made with monumental mason for removal and replacement prior to opening of any grave.

Fees for Spaces in Columbarium as per Plan.

	£	s.	d.
Urn space, west wing	10	0	0
Urn space, all other wings	7	10	0
Urn space, for casket under floor	5	0	0
Fee for tablet-space, each 18 inches x 12 inches	2	10	0
Fee for further deposit of ashes in any urn or casket	1	0	0

Charges for Maintenance of Graves.

	£	s.	d.
1. Removal of clay, dressing with loam, planting and maintenance, first year, 8 feet x 4 feet	0	15	0
2. Removal of clay, dressing with loam, planting and maintenance, first year, 8 feet x 8 feet	1	2	6
3. Maintenance each succeeding year, 8 feet x 4 feet	0	10	0
4. Maintenance each succeeding year, 8 feet x 8 feet	0	15	0
5. Perpetual upkeep of graves, 8 feet x 4 feet	15	0	0
Perpetual upkeep of graves, 8 feet x 8 feet	25	0	0
Perpetual upkeep of graves, 12 feet x 8 feet	37	10	0
Perpetual upkeep of graves, 16 feet x 8 feet	40	0	0
Perpetual upkeep of graves, 20 feet x 8 feet	50	0	0

NOTE.—Where maintenance orders are discontinued and subsequently renewed, charges as per 1 and 2 must be paid.

Fee for Erection of Monuments, Headstones, Kerbings, Decorations, &c., as per Regulations.

	£	s.	d.
Value £15 or under	0	10	6
Over £15, up to £50	1	1	0
Over £50, up to £150	1	11	6
Over £150	3	3	0
For additional inscriptions (if approved)	0	5	0

All fees and charges are payable in advance.

H. J. BAKER, Chairman.

A. R. ALLINGHAM

R. A. SUTTON

W. F. YOUNG

V. R. CON

FRANK CLOTA

H. G. HARVEY

L. E. SCOTT

C. H. BROCK

J. WILSON, Secretary.

Trustees.

6th December, 1940.

Approved by the Governor in Council.

21st January, 1941.

C. W. KINSMAN,

Clerk of the Executive Council.

SCHEDULE A.

CERTIFICATE OF RIGHT OF BURIAL IN BOX HILL GENERAL CEMETERY.

On the application of _____ and upon the payment of the sum of _____ pounds _____ shillings, the Trustees of the Box Hill General Cemetery, in terms of and as authorized by the *Cemeteries Acts*, have agreed to grant, and do hereby grant, unto the said _____ or his heirs or representatives permission to dig or make a grave or vault on that piece of ground _____ feet long by _____ feet broad, lying within the portion of the said cemetery appropriated for _____ burials and marked No. _____, Section _____, Compartment _____, on the map or plan of the said cemetery, kept by the said Trustees, with permission to erect or place on the said piece of ground a monument or tombstone, on payment of such charges as may from time to time be established, and shall be entitled to have, maintain, or keep up such vault, monument, or tombstone, according to the terms of this permission, provided always, and it is hereby declared, that this grant is made subject to the terms and conditions following, viz:—

First.—That the said piece of ground shall be kept and used solely as a burying place, and that no other use shall be made thereof.

Second.—That no enclosing kerb, monument, or tombstone shall be erected or placed on said piece of ground, until a plan thereof shall have been exhibited to the said Trustees, and their authority given for the erection thereof.

Third.—That the said grave or vault, and the said kerb, monument, or tombstone shall be maintained and kept up by the said _____ and his heirs or representatives, in proper repair to the satisfaction of the said Trustees.

Fourth.—That the owner shall, in the use of the said piece of ground, and access thereto, be subject in every respect to such rules and regulations as the said Trustees of the said cemetery may from time to time make, and shall not be entitled to exercise the right to bury or inter therein, except on payment of such charges as may from time to time be established by the said Trustees.

Given under our hands at Box Hill, in the State of Victoria, this _____ day of _____, A.D. 19 _____.

Trustees
of the
Box Hill
General
Cemetery.

Signed by the above Trustees in the presence of—

Secretary.

Register Nos.	Date.	Page.	Compartment.	Grave No.	Section No.

This certificate must be produced when a burial is required.

*Phone this order to WX1229 and confirm by first post with cheque to Secretary, Box Hill Cemetery, E.11.

SCHEDULE B.

INSTRUCTIONS FOR GRAVE, BOX HILL CEMETERY.

Date 19

No.

1. Name of deceased
2. Age
3. Residence
4. Denomination
5. Section
6. Size of grave
7. Cause of death
8. Is it the first interment?
9. If not, date of last interment
10. Day of burial
11. Hour of burial
12. Is it a public funeral?
13. Name of undertaker
14. Name in full for title certificate
15. Address

Office use only.

SCHEDULE C.

No.

THE COLUMBARIUM IN THE BOX HILL GENERAL CEMETERY.

The Trustees of the Box Hill General Cemetery, in the State of Victoria, do hereby acknowledge to have received the sum of pounds shillings from of in consideration whereof such Trustees do hereby upon the conditions hereinafter stated grant the use of Space No. (on the plan kept in the office of the Trustees) in the Section of the Columbarium, situate in the said cemetery, as a repository for a metal urn or other casket for the reception of the ashes of the late for affixing a memorial tablet.

CONDITIONS HEREINBEFORE REFERRED TO.

1. Access to such space may be had only at the times provided by the cemetery regulations.
2. The urn or casket may be bolted to the shelf upon which the same is placed.
3. Every urn, casket, or tablet must be approved by the Trustees before placed in position.
4. The Trustees incur no liability whatever should any urn, casket, or tablet be removed or in any way injured or interfered with.

Given under our hands at Box Hill, in the State of Victoria, this day of A.D.

Signed by the said Trustees in the presence of

Trustees of the Box Hill General Cemetery.

Secretary.

Ledger No. Section No.

Name

Amount paid £

Section

Number

Receipt No.

To whom delivered

SCHEDULE D.

NOTICE TO ALL MONUMENTAL MASONS, ETC.

PURSUANT TO THE RULES AND REGULATIONS OF THE BOX HILL CEMETERY TRUST.

On and after the Trustees do hereby order that the following specifications shall be observed in the erection of all monumental work in the Box Hill Cemetery:—

1. All stone work shall be fully prepared before conveyance to the cemetery, and shall only be admitted at the appointed entrance, and no material shall be permitted to enter the cemetery in vehicles with iron wheels having less than 4-in. tires.

Materials must be placed where directed, and at the conclusion of all work, surplus clay and other material must be removed, and iron numbers replaced in their proper positions adjoining monuments, grave sites, paths, roads, &c.

Monumental work will not be permitted in wet weather or outside the working hours of the Cemetery Trust.

2. No work on any kerb or monument shall be commenced until foundations are approved by Cemetery Trust Authority.

Kerbs and monuments, including any projections, must be definitely within the area of the grave site, and in line plumb and level.

The base of all stone work to follow the natural surface line. No brick or cement facing will be allowed under stone work.

3. Foundations for 8 feet x 4 feet single kerb shall consist of a 12-in. x 9-in. concrete pier at each corner, having a depth of 2 feet or deeper, as directed.

For 8 feet x 8 feet single kerb not less than 18-in. x 9-in. concrete pier at each corner, having a depth of 2 feet or deeper, as directed.

All foundations to be connected with an arch of reinforced concrete from each top and bottom corner, 6 inches x 6 inches just below ground level.

For double kerbs or other heavy work, proper foundations of reinforced concrete must go to full depth of grave excavation when considered necessary by the cemetery authority.

Concrete ledgers must be properly reinforced. The concrete shall in all cases be a 4, 2, and 1 mixture. Aggregates shall be clean, derived from hard durable rock and graded. Maximum size $\frac{3}{4}$ inch.

The concrete shall be comparable to the Australian standard specifications. Reinforcements shall be not less than three sets of $\frac{3}{8}$ -in. clean steel.

4. Vaults and mausoleums must be of specially approved specification.

5. Reinforced concrete kerbs 6 inches wide shall not exceed 18 $\frac{1}{2}$ inches from ground level, over 7 inches wide not to exceed 24 inches in height. Concrete reinforced headstones shall not exceed 36 inches from the socket or base.

Monumental kerbs and foundations must be so placed as to give the maximum clearance for grave excavation.

6. Passes will not be issued for brick, or brick and cement work, decorated mounds, tiles, wood, or spawls borders.

7. Faulty construction or workmanship will not be allowed. Monumental work of any kind must have the approval of the Trustees or their authorized officer. All crevices must be filled with cement concrete between newly constructed work and adjoining masonry.

8. No existing monumental work of any kind shall be removed without Trustees' authority.

9. Applications for permits must be forwarded to the secretary, and work shall not be commenced until approved, and prescribed fees paid.

10. Attention is again drawn to clauses 30, 31, 32, 33, and 34 of the Box Hill Cemetery Trust's Rules and Regulations, e.g., 31:—

Touting for business within the cemetery area is strictly forbidden, and cemetery employees are not allowed to act as agents for monumental masons, directly or indirectly, or to receive gratuities or commissions of any kind. Any employee of the Trust not complying with this regulation will be subject to summary dismissal.

By order of the Trustees,

J. WILSON, Secretary.

SCHEDULE E.

TO THE TRUSTEES, BOX HILL GENERAL CEMETERY.

Date

I/we hereby apply for permission to fix in the Section address for the owner

in accordance with the following plan, design, and specification:

I/we hereby certify that the value of the construction referred to in this application is to the full value of £ : : and that the consent of the owner of certificate for the above-mentioned grave has been given for the sanction of the work described, and I/we hereby bind and pledge myself/ourselves (in the event of this application being granted) to comply with all the rules, regulations, by-laws, and resolutions relative to such permission.

Name

Trade

Address

All plans, designs, and specifications submitted for approval to be carefully prepared with dimensions and inscriptions fully described.

Land Surveyors Act 1928.

LIST OF LICENSED SURVEYORS.

THE subjoined List of Licensed Surveyors, registered under the provisions of the *Land Surveyors Act 1928*, is published in pursuance of the provisions of the said Act.

An asterisk (*) denotes that the Surveyor holds a Federal qualification.

NOTICE.

It is particularly requested that every change of address, or any inaccuracy or omission in the list, may be communicated without delay to the Secretary.

- *Alexander, Charles Leonard, 36 Eagle Chambers, Pirie-street, Adelaide.
- *Allen, Douglas Keith Pierson, Shire Office, Geurie, N.S.W.
- *Allingham, Robert, 22 Oak-grove, North Brighton.
- *Anderson, Charles Robert.
- *Andrew, Walter John, Sunshine, Victoria.
- *Ardlie, Albert William, New Guinea.
- *Armstrong, Robert Stokes, Shire Hall, Foster.
- *Arter, Frank William, Titles Office, Queen-street.
- *Atkinson, Norman Harold, 1110 Whitehorse-road, Box Hill.
- *Atkinson, Robert Sidney, Country Roads Board, Melbourne.
- Aughtie, Albert Edward, Town Hall, South Melbourne.
- *Bailey, Harry Alexander, Department of Lands, Adelaide.
- *Baragwanath, William, Mines Department, Melbourne.
- *Barclay, Thomas Christian, Zinc Corporation, Broken Hill, N.S.W.
- *Bartels, Edward Christian Le Brocq, M. and M. Board of Works, Spencer-street, Melbourne.
- *Bate, John Henry, Stawell, Victoria.
- *Bate, Wm. Jno. Clifford, Shire Hall, Leongatha.
- *Bill, Mervyn Ellis, State Forests Department, Melbourne.
- *Birch, Garnet Gordon, National Bank Chambers, Bendigo.
- *Black, George Dunedin, Chief Draughtsman, Office of Titles, Queen-street, Melbourne.
- *Black, Malcolm Charles, c/o Australian Survey Corps, Defence Department, Melbourne.
- *Black, Robt. Alex., Box 42, Nyah West, Vic.
- Bolton, John Rollett, "Dalgetti," Park-street, South Yarra.
- *Bond, Alec William, Shire Hall, Bacchus Marsh.
- *Bone, Chandos Eric, Malay States.
- *Bonwick, Walter John, 28 Manning-road, East Malvern, S.E.5
- *Bradley, Joseph Edward, Melbourne Harbour Trust, Market-street, Melbourne.
- *Braid, Ernest Leslie, 401 Collins-street, Melbourne.
- Brazier, Richard.
- *Brewer, Alfred William Martin, 17A Brisbane-street, Launceston, Tasmania.
- *Briggs, Arthur Alfred, Box 52, P.O., Echuca.
- *Brosnan, Joseph Esmonde, 440 Little Collins-street, Melbourne.
- *Brown, Harold John Elliot, Main Roads Commission, Brisbane, Queensland.
- *Brown, John Hunter, St. Arnaud.
- *Brown, Loftus Vernon, Tallangatta, Vic.
- *Brown, Wm. Hepple, 43 Dumbarton-crescent, Mt. Lawley, W.A.
- *Buley, John Victor, Roma, Queensland.
- Burgess, Hugh, 48 Greeves-street, St. Kilda.
- *Butcher, Tom Oswald, Kiwa-street, Albury, N.S.W.
- Calcutt, Francis Macnamara, "Havilah," Kolorama.
- *Callaway, Arthur Emuss, 38 Hotham-street, East St. Kilda.
- *Callinan, John Joseph, 23 Carlyle-street, Moonee Ponds, W.4.
- *Camm, Lionel Roy, State Forests Department, Melbourne.
- *Campbell, Angus, Station-road, Mont Albert.
- *Campbell, Archibald Hugh, Public Works Department, Melbourne.
- Campbell, Peter, 610 Burke-road, Upper Hawthorn, E.6.
- *Campbell, Wm. Riche, 91 St. George's-terrace, Perth, W.A.
- *Candy, Charles Wm. Albert Augustus, 60 Market-street, Melbourne.
- *Cappi, Ernest, Estate Office, Railway Department, Melbourne.
- *Carr, Stephen Roy, Shire Hall, Winchelsea.
- *Chadwick, William Arthur, 38 Martin Place, Sydney, N.S.W.
- *Chapman, Cecil Matthew, Sydney, N.S.W.
- *Chapman, Norman Frederick, 43 Trafalgar-avenue, Roseville, Sydney, N.S.W.
- *Chappel, Keith Lytton, District Surveyor, Lands Department, Melbourne.
- *Charlesworth, Ivo Charles, Canberra, A.C.T.
- *Clark, Charles Tate, District Surveyor, Lands Department, Melbourne.
- *Clarke, Edmund, Mornington, Victoria.
- *Cleeland, Graeme Page, Fitzroy-street, Kerang.
- Cleeland, James Fraser, Kerang.
- *Cochrane, Robert Hugh Aitken, c/o Country Roads Board, District Office, Warrnambool.
- *Codling, Leslie Oliver, c/o S.R. and W.S. Commission, Cobram.
- *Coleman, Charles Trevor, c/o Melbourne and Metropolitan Board of Works, Melbourne.
- *Connolly, Thomas Michael, 121 Asting-street, Gardenvale, S.4.
- *Cook, Frederick Charles, Town Hall, Port Melbourne.
- *Cooper, Arthur Percival, Zinc Corporation, Broken Hill, N.S.W.

LICENSED SURVEYORS—continued.

- Coote, Francis James, Union-street, Malvern.
- *Cornell, Henry Percy, c/o S.R. and W.S. Commission, Melbourne.
- *Coverdale, John Creighton, Bloemfontein, South Africa.
- *Craig, Walter Lennox, Maryport, Cumberland, England.
- *Crawley, Rolf Lorenzo, Shire Office, Warrnambool.
- *Creswell, Edmund Lindesay Gordon, Shire Hall, Ararat.
- *Cross, Edward William, Rushall-crescent, N. Fitzroy.
- *Crouch, Edward Stanton, Shire Hall, Beaufort.
- *Crouch, Herbert Casely, 443 Little Collins-street, Melbourne.
- *Crowther, Herbert, Shire Office, Noradjuha.
- *Curdie, James Kirkwood, 58 Pitt-street, Sydney, New South Wales.
- *Dain, Douglas, Glyde-street, Cottesloe Beach, Perth, W.A.
- *Darby, Bernard Francis, address unknown, U.S.A.
- *Darby, Harold Arthur, address unknown, U.S.A.
- *Davey, Raymond George, Shire Hall, Orbst.
- *Davies, Harold Victor, Department of the Interior, Perth, W.A.
- *Dempster, Andrew Marsden Gresham, Country Roads Board, Melbourne.
- Densten, Thos. Gardner, 13 Davidson-street, Richmond.
- *Denton, John Bengrey, 12 Palmerston-grove, Oakleigh.
- *Doolan, Francis John, Department of the Interior, Melbourne.
- *Dowling, Ernest John, Works Department, Canberra, A.C.T.
- *Dowling, Frederick, 5 Ferndale-road, Glen Iris, S.E.6.
- Duffy, William, 179 Macquarie-street, Sydney, N.S.W.
- *Easton, Wm. Robert, Perth, W.A.
- *Ecclestone, John William, New Guinea.
- *Edwards, Reginald William, Public Works Department, Perth, W.A.
- *Egan, William Rogers, 1 Hercules-street, Brighton-le-Sands, New South Wales.
- *Elms, Hubert John Priston, Shire Hall, Rushworth.
- *Elms, Leslie William Priston, c/o Country Roads Board, Stawell.
- Embley, John Thomas, Leonard-crescent, Ascot Vale, Vic.
- *Emery, Robert Fraser, 13 Morrice-street, Lane Cove, Sydney, N.S.W.
- *Emslie, John Alexander, Department of Lands and Survey, Melb.
- *Farran, Charles Walter Cuninghame, Shire Office, Corryong.
- *Farran, Douglas Cuninghame, Shire Hall, Horsham.
- Farrer, Arthur, Sewerage Board, Ballarat.
- *Fawckner, Leslie Dale, Shire Office, Benalla.
- *Finch, Loyal Harley, Town Hall, Ballarat.
- *Finlason, Norman Harold, Mansfield.
- *Finn, Wm. Geo., Merriwa, N.S.W.
- *Fisher, John Lawrence, Shire Hall, Tallangatta.
- *FitzGerald, Lawrence, Victoria Barracks, Melbourne.
- *Flynn, Joseph Russell, 17 Bent-street, Caulfield.
- Force, John Maguire, c/o Mrs. Ellison, 69 Avoca-street, South Yarra, S.E.1.
- Formby, Robert, Wagin, W.A.
- *Fowler, Alfred James, Woodville, South Australia.
- *Fox, Charles Wilfred George, Department of Mines and Survey, Wau, New Guinea.
- Fraser, Donald, 60 Forest-road, Hobart, Tasmania.
- *Fraser, Thomas, Sydney, N.S.W.
- *Fricke, Gordon, c/o S.R. and W.S. Commission, Melbourne.
- *Fryer, Clarence Norman, Town Hall, Camberwell, E.6.
- *Garner, Jack Hume, 20 Cross-street, Elsternwick, S.4.
- *Gibbs, Gilbert Browse, c/o Water Conservation and Irrigation Commission, Deniliquin, N.S.W.
- *Gibson, James, Johannesburg, South Africa.
- Gilchrist, Eneas Fraser, 242 Vulture-street, South Brisbane, Queensland.
- *Gillespie, James George, Collins Court, 370 Little Collins-street, Melbourne.
- *Goodchild, Charles Thomas Lindsay, Lands Department, Kuala Lumpur, Malay States.
- Goodwin, John Thomas Hill, Canberra, A.C.T.
- *Gorham, Edwin Arthur, Clarence-street, South Perth, W.A.
- *Gourlay, Alan John Elliston, Town Hall, Hawthorn.
- *Gray, Henry Howard, 15 Celia-street, Burwood, E.13.
- *Gray, Robert James, 13 Rubens-grove, Canterbury, E.7.
- *Gray, Ronald Everett, The Right, Heidelberg.
- *Greer, Jack Hurtle, Staff Surveyor, Lands Department, Melbourne.
- *Gregson, John Blewitt, 49 Rochester-road, Canterbury, Melbourne.
- *Groves, Harold Walter, Melbourne and Metropolitan Board of Works, Melbourne.
- *Guy, Leonard Thos., No. 4 Flat, 80 Broadway, Camberwell, E.6.
- *Guy, Philip William, 440 Little Collins-street, Melbourne.
- Hadley, Arthur Capel, 29 Acland-street, St. Kilda, S.2.
- *Halford, Edgar Francis George, Shire Hall, Camperdown.
- *Hanley, John Daniel, 68 Paxton-street, East Malvern, S.E.5.
- *Hardie, Leslie De Grey, 26 Sunnyside-avenue, Camberwell, E.6.
- Hayes, William Roderick, Singatoka, Fiji.
- *Heath, Charles Robert, Temple Court, Melbourne.
- *Hedlev, Alexander Hay, Melbourne and Metropolitan Board of Works, Melbourne.
- *Hemmy, Richard George, Public Works Department, Melbourne.
- Henry, John Polson, Wagner-street, Malvern.

LICENSED SURVEYORS—continued.

- Henry, Thomas Edward Campbell, Town Hall, Portland.
 *Hill, Herbert George, 7 Bailey-crescent, East St. Kilda.
 *Hill, Robert Alfred, Shire Hall, Wedderburn.
 *Hill, Thomas, 3 Pilley-street, East St. Kilda, Vic.
 *Hocking, Jack Unwin, Flat No. 4, 627 St. Kilda-road, Melbourne, S.C.3.
 *Hogan, Martin, Shire Office, Leeton, N.S.W.
 *Honman, Carl Sidney, Melbourne Technical College, Melbourne.
 *Hood, James Walter, Maitland-street, East Malvern, Vic.
 *Hope, John Denbigh, Wy Yung, Victoria.
 *Horsfall, Francis Arthur, Shire Hall, Morwell.
 *Hughes, Harold, Melbourne and Metropolitan Board of Works, Melbourne.
 *Hunter, William, 27 Pinnock-street, Bairnsdale.
 *Husband, Charles Thomas Main, Survey Department, Kuala Lumpur, Malay States.
 Hynes, Frederick George Gregory, 66 Berkeley-street, Hawthorn, Melbourne.
 *Inglish, Edward Russell, S.R. & W.S. Commission, Kyabram.
 *Jacobs, Harold Leslie, Malop-street, Geelong.
 *James, Philip Montague, Shire Hall, Bairnsdale.
 *Johns, Cyril Percy, 79 Elizabeth-street, Sydney, N.S.W.
 *Johnson, Alfred William, 150 Blyth-street, Brunswick.
 *Johnson, Joseph James, Office of Titles, Melbourne.
 *Jones, Clem, Civic Buildings, 284-6 Queen-street, Brisbane, Queensland.
 *Jones, Geoffrey Douglas, State Electricity Commission, Yallourn.
 *Jones, Robert Charles, Lochart-avenue, E. Camberwell.
 *Jones, William Herbert, Shire Office, Dungog, N.S.W.
 *Jordan, Percival Arthur, 370 Little Collins-street, Melbourne.
 *Kernot, Charles Home, Electricity Commission, Yallourn.
 *Kerr, James Reginald, Port Hedland, W.A.
 *King, Alfred, District Surveyor, Lands Department, Melbourne.
 *King, John Henry Richard, Victoria Barracks, Melbourne.
 *Kinsman, Harold Guyse, Melbourne Harbor Trust, Melbourne.
 *Knibbs, Stanley George Curthroys, Tulagi, Solomon Islands.
 *Knight, Julius Frederick Valentine, Department of the Interior, Canberra, A.C.T.
 Krause, Ferdinand Moritz, South Africa.
 *Kuerle, Alan Fenton, 7 Maitland-avenue, East Kew, E.4.
 *Lambert, Bruce Philip, c/o City Council, Melbourne.
 *Landon, Alexander Charles, c/o Railway Estate Agent, York-street, Sydney, N.S.W.
 *Langford, Aylwin Budd, 38 Pasley-street, South Yarra.
 *Langford, William, 18 Netherlee-street, East Malvern, S.E.6.
 *Langtree, Michael Campbell, 4 Greenoaks-avenue, Darling Point, Sydney, N.S.W.
 *Larkin, John Patrick, Marine Surveyor, Ports and Harbours, Queensland.
 *Lauder, Horace Henry, Urana, N.S.W.
 *Lawrence, Keith Philip Henry, Melbourne and Metropolitan Board of Works, Melbourne.
 *Lazarus, Julius Samuel, Mornington-road, Frankston.
 *Lea, Morris James, 27 Hopetoun-street, Elsternwick, S.4.
 *Leahy, Alfred James, Box 74, Hamilton, Vic. ✓
 *Leahy, Harold Patrick Langford, P.O. Colac. ✓
 *Leckie, Peter Martin, Malay States.
 *Leggo, Laurence Maddron, Shire Office, Yackandandah.
 *Leverett, Sydney, 78 Napier-crescent, Essendon.
 *Levin, Ernest Arthur, Hunter-street, Castlemaine.
 *Lightfoot, Charles Edward Barry, Town Hall, Burnie, Tas.
 *Little, Gerald Thompson, 440 Little Collins-street, Melbourne.
 *Lloyd-Smith, Ronald Leon, 9 Westminster-street, Balwyn, E.8.
 *Lockwood, Lindsay James, c/o Defence Department, Queensland.
 *Lodder, Ernest Gifford.
 *Lowndes, Thomas Joseph, Shire Office, Charlton.
 *Lupson, Ernest John, c/o S.R. & W.S.C., Melbourne.
 *Macdonald, Donald, c/o Australian Survey Corps, Melbourne.
 *Macey, Henry Justice, Staff Surveyor, Lands Office, Bairnsdale.
 *Mackay, John Harold, 19 Warringal-place, Heidelberg.
 *Madden, Daniel Aloysius, Lands Department, Rabaul, New Guinea.
 *Magill, Arthur Fisher, 443 Little Collins-street, Melbourne.
 *Mahon, Elliot William, District Surveyor, Lands Office, Bendigo.
 *Manwaring, William, Southey-street, Sandringham.
 *Martin, Michael, Lydiard-street, Ballarat.
 *Mason, Raymond George, S.R. and W.S. Commission, Melbourne.
 *Maxwell, George, Wangaratta.
 *Maxwell, James Roland, Tylden.
 *Maxwell, Oswald Clowes, Byrneside.
 *Meinhardt, Albert Waldemar, 358 Collins-street, Melbourne.
 *Meinhardt, Wm. Julius, 4 Dawson's-avenue, Ballarat.
 *Melbourne, Henry Eoin Sydney, Burnside, S.A.
 *Merrifield, Samuel, Melbourne and Metropolitan Tramways Board, Melbourne.
 *Meudell, Alan Morham, 114 Kooyong-road, Armadale, S.E.3.
 *Meyer, Ernest Raymond, S.R. and W.S. Commission, Kerang.
 *Meyer, Leopold Donnelly, Malay States.

LICENSED SURVEYORS—continued.

- *Mickle, Claude Alexander, Shire Hall, Casterton.
 *Miller, George Leslie, 10 McNae-street, Moonsee Ponds.
 *Miller, John Clyde, 26 McGregor-street, Canterbury, E.7.
 *Mitchell, John Laurence, Staff Surveyor, Lands Office, Sale.
 *Mitchell, Reginald John, 443 Chancery-lane, Melbourne.
 *Moore, Edgar John, 28 Domain-street, South Yarra.
 *Moore, Henry William, 18 Wilson-street, East Malvern, S.E.6.
 *Morris, Lloyd Walter Joseph, Sydney, N.S.W.
 *Morton, Henry Edgar, Melbourne, Victoria.
 *Moyle, Joseph James, 24 Alvan-street, Mt. Lawley, W.A.
 *Muir, John James, Tenterfield, N.S.W.
 *Muntz, Alexander Jamison, Shire Hall, Kyogle, N.S.W.
 *Muntz, John Edward, Pimpama, Queensland.
 *Muntz, William Jamison, Shire Hall, Frankston.
 *Murdoch, Thomas, 10 Orrong-road, Elsternwick, S.4.
 *Murray, John William, Water Conservation and Irrigation Commission, N.S.W.
 *McClelland, David John, 2 Dudley-street, Brighton, S.5.
 *McClure, Donald William, Engineer's Office, Town Hall, Melbourne.
 *McComb, Howard Spencer, Chief Surveyor, M. & M.T.B., 616-622 Little Collins-street, Melbourne.
 *McEachern, William, Rosewood, via Wagga, N.S.W.
 *McFadzean, James Douglas, 44 Wheeler-street, Ormond, S.E.14.
 *McGowan, Gladstone Robert, Chief Surveyor, Melbourne and Metropolitan Board of Works, Melbourne.
 *McIntosh, Donald Henry, Town Hall, Heidelberg.
 *McIntosh, James Alexander, Melbourne and Metropolitan Board of Works, Melbourne.
 *McKenzie, Percy Donald, Rabaul, New Guinea.
 *McLean, Thomas Duncan, c/o Hobart Bridge Coy., Hobart, Tasmania.
 *McNab, Rupert Francis, State Rivers and Water Supply Commission, Melbourne.
 *McVilly, Richard Brooke, 12 Stewart-street, Williamstown, W.16.
 *Nankivell, Roger Leonard, 25 Holyrood-street, Hampton, S.7.
 *Nixon, John Robert, Shire Hall, Rupanyup.
 *Noall, Alfred John, Woodend.
 *Nolan, Jeremiah Lucius, 53 Caroline-street, South Yarra.
 *Oliver, David Houston, Shire Hall, Lilydale.
 *Oliver, Harrie Glenn, Lara.
 *Ord, Lindsay Maynard, Cooma, N.S.W.
 *Ord, Thomas Hugh, Inglewood.
 *Page, Ronald Charles, 50 Charles-street, Ascot Vale, W.2.
 *Patterson, Jack, 10 Baynton-street, Kyneton.
 *Pearson, Oscar George, Surveyor-General, Department of Lands and Survey, Melbourne.
 *Pellow, Edward, Shire Hall, Mortlake.
 *Percival, Arthur, Commonwealth Surveyor-General, Department of the Interior, Canberra, A.C.T.
 *Pinniger, George Stewart, 50 Edwards st., Sandringham, S.8.
 *Poole, James Robert, 9 Yerrin-street, Balwyn, E.8.
 *Powell, Stanley Arthur, 12 Bruce-street, Brunswick, N.10.
 *Pritchard, Frank Roy, Railway Department, Melbourne.
 *Quinlan, Cecil Verdon, 2 Shipley-street, South Yarra.
 *Radden, William Whayman Leavett, c/o Grain Elevators Board, Railways Administrative Building, Spencer-street, Melbourne.
 *Rain, Robert James, Department of the Interior, Canberra, A.C.T.
 *Rain, William Alexander, Shire Hall, Learmonth.
 *Raymond, Oliver Claude, 16 Linsley-street, Gladesville, N.S.W.
 *Reardon, John Patrick, 25 Hoddle-street, North Richmond, E.1.
 *Reeves, Leonard Rix, Koonwarra, South Gippsland.
 *Renou, Frederick George, Fiji.
 *Richardson, Edgar Robert, Survey Department, Seremban, Nigri Sembran, Malay Free State.
 *Richardson, Joseph Richard, 267 Collins-street, Melbourne, C.1.
 *Richardson, Joseph Wyndham Murray, 267 Collins-street, Melbourne, C.1.
 *Ridout, Frederick Charles, Surveyor, Land and Buildings, Department of Lands and Survey, Melbourne.
 *Riggs, Hedley Charles Winston, S.R. & W.S. Commission, Melbourne.
 *Rimington, George Robert Lindsay, 64 Burke-road, Kew.
 *Roberts, Gordon, Victoria-street, Warragul.
 *Robinson, Donald, 5 Adamson-street, Middle Brighton.
 *Robinson, Frederick Thomas, 1093 Mt. Alexander-road, North Essendon, W.5.
 *Robinson, Henry, Shire Hall, Sunshine.
 *Robinson, Henry Edmond, 430 Glenferrie-road, Malvern, S.E.4.
 *Roessler, Norman George, Town Hall, Sandringham.
 *Rogers, John Noble Core, Barton, Canberra, A.C.T.
 *Rooney, Harry Murphy, Council Chambers, Foster.
 *Ross, Bernard Francis, 21 Roxburgh-street, Ascot Vale, W.2.
 *Ross, Roy Everard, Warragul.
 *Rowe, Archibald Richard, Shire Hall, Avoca, Victoria.
 *Rutherford, Herbert Lindsay, 27 Wolseley-grove, Brighton Beach, S.5.
 *Sanders, Cecil Lancelot, 64 Grange-road, Carnegie.
 *Scarborough, Seton James, Civil Aviation Department, 522 Little Collins-street, Melbourne.
 *Schooling, William John, Shire Hall, Penshurst.

LICENSED SURVEYORS—continued.

- Scott, Robert Duncan.
 *Scouler, John James Stawell, Red Cliffs.
 *Shannon, Herbert George, c/o Melbourne City Council, Melbourne.
 Shaw, Alfred, Warrenbayne, via Baddaginnie.
 *Shea, Henry Nicholas, Titles Office, Melbourne.
 *Sherrard, Howard Macoun, Main Roads Board, Sydney.
 *Sherriff, William Hart, Railway Department, Melbourne.
 *Sides, Wm. Gordon, c/o S.R. and W.S. Commission, Bendigo.
 *Smalley, Alan Learmonth, Shire Hall, Colac.
 Smith, Alexander Chalmers, 91 Stowell avenue, Hobart, Tas.
 *Smith, Oliver Clarence, 13 Crisp-street, Wangaratta.
 *Smith, Oliver Talbot, Dunolly.
 *Smith, Oscar Frederick, Melbourne and Metropolitan Board of Works, Melbourne.
 *Smith, William Robert, 63 Lydiard-street, Hawthorn.
 *Snedden, William Sydenham, Office of Titles, Melbourne.
 *Splatt, Frank Eric, Melbourne and Metropolitan Board of Works, Spencer-street, Melbourne.
 *Stansfield, John Frederick, 32 Myrtle-street, Clifton Hill, N.S.
 *Steele, Clive Selwyn, 90 William-street, Melbourne, C.I.
 *Steele, Raymond Dudley, Office of Titles, Melbourne.
 *Stevenson, Keith Nelson, 430 Little Collins-street, Melbourne.
 *Stoddart, James, Altona-street, Perth, W.A.
 *Strong, John Wolseley, Shire Hall, Newstead.
 *Struthers, George, Broken Hill, N.S.W.
 *Sutcliffe, Fred, Town Hall, Shepparton.
 *Suter, Ronald Annandale, East Brisbane, Queensland.
 *Sutton, Edward Hamilton, 82 George-street, East Melbourne.
 *Tait, Frederick Robert, Staff Surveyor, Lands Department, Melbourne.
 Tarrant, Harley, 4 Vadlure-avenue, St. Kilda.
 *Tenniswood, Francis Warwick, Melbourne and Metropolitan Board of Works, Melbourne.
 Terry, Redvers Allan, Cambridge, Tasmania.
 *Thomas, Lancelot Richard, Tamar Springs, N.S.W.
 *Thompson, George Thomas, S.R. & W.S. Commission, Melb.
 *Thompson, Lancelot Herbert, Shire Hall, Alexandra.
 *Thompson, William Edwin, Town Hall, Collingwood.
 *Thoms, Arthur Clive, Mt. Pleasant-road, Belmont, Geelong.
 Tibbitts, Wm. Henry, 113 Pitt-street, Redfern, Sydney.
 *Tiernan, Martin, Office of Titles, Queen-street, Melbourne.
 Tobin, Albert Edward William, Tower-street, Hawthorn East, E.3.
 Tolley, George Hall, 360 Collins-street, Melbourne.
 *Tolley, Howard George, Engineering and Water Supply Department, Adelaide.
 *Tomkin, Douglas Ernest, c/o State Electricity Commission, Melbourne.
 *Tompkins, Charles Preswell, Campbell-road, Johannesburg, South Africa.
 *Townley, James Henry, c/o Country Roads Board Office, Warrnambool.
 Travis, Roderick Warren, Town Hall, Sale.
 *Tregenza, Howard Stanley, Weather Bureau, Victoria-street, Melbourne.
 *Tregoning, Arthur Cecil, c/o "Emoleum" (Aus.) Ltd., North Melbourne.
 *Trench, Henry Vincent, 4 Noel-street, Ivanhoe, N.21.
 Tupper, Frank, Goldsworthy-road, Claremont, W.A.
 *Turnbull, John Edward, c/o Country Roads Board, Warrnambool.
 *Turner, Gilbert Ramsay Cumming, The Chalât, Macedon Upper.
 *Turner, Rockley Leahy, 39 Logan-street, Canterbury, E.7.
 *Turner, Tom Langford, Horsham, Victoria.
 *Tuxen, Saxil, 118 Queen-street, Melbourne.
 Tyers, Alexander Mackenzie, 5 Burwood-avenue, Upper Hawthorn.
 *Upstill, Gordon Ross, Empress-road, Surrey Hills.
 *Urbahns, Alfred Robert Henry Charles, The Boulevard, Ivanhoe, Victoria.
 *Urbahns, John Harold, Lands Department, Perth, W.A.
 *Vance, Thomas Alex., Victoria Barracks, Melbourne.
 *Vaughan, Charles William Barrington, Shire Hall, Korumburra.
 *Vaughan, Norman Ernest, c/o Vacuum Oil Co., Melbourne.
 *Vines, Geoffrey Dowling, Longreach, Queensland.
 *Walters, Frederick John, 84 Glass-street, Essendon, W.5.
 Warrick, William Mitchell, 11 Power-avenue, Toorak, S.E.2.
 *Waters, Joseph, Engineering & Water Supply Department, Adelaide.
 *Watson, John Stanley, Shire Hall, Mornington.
 *Webb, Guy Philip, 128 Canterbury-road, Canterbury, E.7.
 *Webb, John Norman, 3 Westbury-street, East St. Kilda.
 *Webber, Leonard Huish, Council Chambers, Concord, N.S.W.
 *White, Eric Leslie, Staff Surveyor, Lands Office, Bendigo.
 *White, William John Ewart, c/o Defence Department, Northern Territory.
 *Whitham, William Lawrence, W.A.
 *Williams, Arthur Ridley, Brisbane, Queensland.
 Wilson, Carl Oscar, Lands Office, Hay, New South Wales.
 *Wilson, Charles Arnold, Forests Commission, Melbourne.
 *Wilson, Frederick Anthony, 96 Aberdeen-street, West Geelong.

LICENSED SURVEYORS—continued.

- *Wilson, William, Frankston.
 *Windebank, Clyffe Bailey, c/o Country Roads Board Office, Bendigo.
 *Windridge, John Watson, 7 Darling-street, South Yarra.
 *Wood, Arthur Branscombe, "Edge Barton," Willaura, Vic.
 *Wood, James Henry, Railway Department, Melbourne.
 *Woodcock, Robert Hopper, Dandenong.
 *Woodard, John Walter, 27 Grey-street, Deepdene, E.5.
 *Worthington, David Edward Bodycomb, Melbourne and Metropolitan Board of Works, Melbourne.
 *Wrigley, Roland Arthur, c/o State Electricity Commission, 22 William-street, Melbourne.

F. C. RIDOUTT,
 Secretary, Surveyors Board.

Department of Lands and Survey,
 Melbourne, 20th January, 1941.

DRIED FRUITS ACT 1938.

NOTICE is hereby given that the persons named hereunder are hereby appointed as inspectors under the *Dried Fruits Act 1938*—

COLBEY, F. H.
 PLUMMER, C. H.
 HOCKING, K. B.
 CARNIE, J. W.
 RALPH, C. G.
 BLYTHMAN, P.
 WAIT, V. E.
 BAIL, J. N.
 SNOWDEN, H. J.
 THORNTON, S.
 BOX, J. F.
 BUCHECKER, H.
 STUBBS, A. A.
 CLARK, W. F.
 ELLIOTT, D. R.
 BATTY, J. H.
 ROGERS, J. K.
 VIRGO, C. H.
 FERNEE, L. D.
 PARK, L. D.
 CHALLINOR, T.
 BROADSTOCK, J.
 DICKESON, G.
 BOTTAMS, H. T.
 WINTER, N. D.
 CAMIN, F. R.
 TREGONNING, H. C.
 WILLS, S. E.
 ROBINS, W. S.
 VANDERBERG, H. C.
 HOLTHOUSE, H. S.
 GRIFFITHS, H. A.
 JOHNSON, E. H.
 CONNOLLY, A. W.
 WRIGHT, R. H.
 LAMBIE, D. A.
 SHEARING, H.
 SOBEE, R. H.
 FERGUSON, E. M.

The appointments are for such periods as the inspectors concerned are employed on inspection duty at a dried fruits packinghouse.

The above officers shall act under the direction of the Victorian Dried Fruits Board.

E. J. HOGAN,
 Minister for Agriculture.

Department of Agriculture,
 Melbourne, 15th January, 1941.

DEPARTMENT OF TREASURER.

CERTIFICATION OF ACCOUNTS.

GENERAL REGULATIONS RESPECTING PUBLIC ACCOUNTS.

HIS Excellency the Governor of the State of Victoria, by and with the advice of the Executive Council thereof, has, by Order made on the 14th day of January, 1941, under the provisions of the General Regulations Respecting Public Accounts, authorized the officers named hereunder to certify to accounts of expenditure in connexion with the State Motor Car Insurance Office, viz:—

Insurance Commissioner,
 Deputy Insurance Commissioner, or
 Officer in Charge, State Motor Car Insurance Office.

C. W. KINSMAN,

Clerk of the Executive Council,
 At the Executive Council Chamber,
 Melbourne, the 14th January, 1941.

Transport Regulation Acts.
TRANSPORT REGULATION BOARD.

NOTICES OF PUBLIC HEARINGS.

NOTICE is hereby given that the applications made by the persons named below for licences to operate the commercial passenger vehicles on the route or routes or in the manner set out opposite their names, will be heard at the Exhibition Buildings, Rathdown-street, Carlton, at a quarter past Two p.m., on Wednesday, 29th January, 1941:—

Name of Applicant; Nature of Application.

- WOOD, T. C.; 1 commercial passenger vehicle to be purchased with seating capacity for 25 persons to operate between Frankston and Stony Point.
WILLIAMS, T. J.; 1 commercial passenger vehicle to be purchased with seating capacity for 30 persons to operate between Melbourne and Cowes, via San Remo.
SCHOOLING, A. H.; 1 commercial passenger vehicle to be purchased to operate between Melbourne and Cowes, via Stony Point.
PHILLIP ISLAND AND WESTERN PORT SHIPPING CO. PTY. LTD.; 1 commercial passenger vehicle to be purchased to operate between Melbourne and Phillip Island, via San Remo.
CARMICHAEL, D.; 1 Dodge sedan with seating capacity for four persons to operate between Anderson Railway Station and Cowes, Phillip Island.
PARNELL, W.; 1 commercial passenger vehicle to be purchased to operate between Melbourne and Cowes, via San Remo.
DENHAM, D. R., and D. WATCHOEN; 1 commercial passenger vehicle to be purchased to operate between Phillip Island and Melbourne.

NOTICE is hereby given that the applications made by the persons named below for licences to operate the commercial passenger or commercial goods vehicles on the route or routes, or in the manner set out opposite their names, will be heard at a time and place to be communicated to the parties:—

Name of Applicant; Nature of Application.

- CLANCY, J. P.; application for renewal of licence No. A.14 (expiring 31st December, 1940) to operate within a radius of 15 miles of the Benalla Railway Station.
WOOLSTENCROFT, M. J.; application to operate 2 commercial goods vehicles as follows:—(a) within a radius of 10 miles of Neerim South—general goods, (b) from Melbourne direct to primary producers, storekeepers, or hotelkeepers situate on or within 3 miles of the main Rokeby-Noojee road—general goods, (c) to Melbourne from primary producers within 3 miles of the main Rokeby-Noojee road—livestock and farm produce—subject to the restriction under clauses (b) and (c) that goods shall not be carried more than two days in each week. (Following decease of late J. M. Woolstencroft, Noojee.)
SMITH, N.; application for renewal of licence D.2349 (expiring 31st January, 1941) allowing operations in the terms of a group 2 road contractor's licence.

NOTICE is hereby given that the applications made by the persons named below for renewal of full-term licences, which will have been in force for two years, to operate the commercial goods vehicles and commercial passenger vehicles in the manner set out in the said licences, the numbers of which are set out in each case, will be heard at a time and place to be communicated to the parties:—

Name and Address of Applicant; Terms of Present Licence; Licence No.; Date of Expiry.

- TANNER, F. V., Peterborough; (a) general goods 20 miles Peterborough, (b) household furniture anywhere in the State, (c) market garden and orchard produce between Warrnambool and Port Campbell, (d) livestock 100 miles Peterborough, (e) passengers Peterborough-Warrnambool subject to restrictions re picking up and setting down, (f) charter 25 miles Peterborough; D.2434; 31st January, 1941.
FARROW, F., Benalla; road contractor—group 1; D.2356; 1st February, 1941.
RICHENS, C. N., Colac; road contractor—group 1; D.2363; 3rd February, 1941.
SIMS, T. F., Apollo Bay; (a) general goods 20 miles Apollo Bay, (b) from and to Geelong to and from places on the road between Wye River and Apollo Bay—general goods, (c) Melbourne-Apollo Bay—empty fish boxes, petroleum products, fruit, vegetables, and perishables; D.2286; 6th February, 1941.
COWAN, J. J., Forrest; (a) general goods 20 miles Forrest, (b) throughout the State—household furniture; D.2446; 9th February, 1941.
BRESSAU, V., Horsham; road contractor—group 1; D.2488; 9th February, 1941.
BROWN, E. I., Curdie Vale; road contractor—group 2; D.2530; 9th February, 1941.
WALSH, F. M., Mansfield; road contractor—group 2; D.2562, D.2563; 13th February, 1941.

- LASSETT, G. W. C., Footscray; road contractor—group 1; D.2503; 18th February, 1941.
LAMBOURN, A. J., Bruthen; road contractor—group 2; D.2541; 20th February, 1941.
MOSS, W., Cabbage Tree; road contractor—group 1; D.2496; 22nd February, 1941.
PATERSON, C., North Creswick; road contractor—group 1; D.2510; 22nd February, 1941.
HARCOAN, F. E., Donald; road contractor—group 2; D.2538, D.2539; 22nd February, 1941.
McKENZIE, E. F., Longlea, via Bendigo; road contractor—group 2; D.2549, D.2550; 22nd February, 1941.
JUDN, G. E., Swan Hill; road contractor—group 1; D.2500; 27th February, 1941.
MOLONEY, V. A., Glenferrie; (a) Melbourne-Inverloch subject to certain restrictions re picking up and setting down, (b) San Remo-Grantville; A.693, A.694; 31st January, 1941.
MAIDEN, C. W., Broken Hill; Mildura-border New South Wales en route to Broken Hill; A.893, A.892; 7th February, 1941.
MARSHALL, J., Bairnsdale; (a) Bairnsdale-a point 2 miles North of Lucknow, (b) Bairnsdale-Picnic Point, (c) Bairnsdale-Green Hill; A.895, A.899; 13th February, 1941.
MONTEITH, R., Eltham; stage omnibus 6 miles Eltham Railway Station; A.56; 25th February, 1941.
CITY MOTOR SERVICE, Melbourne; day and half-day tours under contract to the Victorian Railways; B.20, B.27; 25th February, 1941.
LACEY, J., Eltham; stage omnibus 6 miles Eltham Railway Station; A.57; 27th February, 1941.
CARMAN, J. H., Kinglake West; (a) Melbourne-Kinglake, (b) Kinglake West-Flowerdale Hotel, (c) newspapers and parcels may be carried up to 1 cwt., (d) charter 20 miles Kinglake; A.58, A.720; 27th February, 1941.
KELLY, P. A., Darchin; (a) Heidelberg-Kinglake, (b) mails and newspapers may be carried; A.69; 27th February, 1941.

Notice of any objection should be forwarded to reach the Secretary to the Board not later than Monday, the 27th January, 1941.

F. P. MOUNTJOY,
Secretary.

Exhibition Buildings, Rathdown-street, Carlton, 21st January, 1941.

WERRIBEE SHIRE COUNCIL WATER SUPPLY DISTRICT.
RATING BY-LAW FOR THE YEAR ENDING 30TH SEPTEMBER, 1941.

THE Werribee Shire Council, in pursuance of and exercise of the powers conferred by the Water Acts, doth hereby make a rate for the supply of water for domestic purposes, of Two shillings in the pound of the annual municipal valuation of lands and tenements liable to be rated within the Werribee Water Supply District.

Provided that in no case shall the amount of rate payable per annum in respect of any tenement (other than land on which there is no building) be less than Sixty shillings, and in respect of any land on which there is no building, less than Ten shillings.

Such rates are made and shall be levied upon the occupiers or owners of the said lands and tenements for the year ending on the 30th day of September, 1941, and shall be payable on the 1st day of February, 1941, at the office of the said local governing body, Shire Hall, Werribee.

Dated this 9th day of January, 1941.

(SEAL) JOSEPH RYAN, Chairman.
G. P. MUIRHEAD, Secretary.

Approved by the Governor in Council,
the 21st January, 1941.
C. W. KINSMAN,
Clerk of the Executive Council.

Water Act 1928.
YATCHAW WATERWORKS TRUST.
RATING BY-LAW No. 35.

THE Yatchaw Waterworks Trust, in pursuance of the powers conferred by the Water Acts, doth hereby make a rate of Four shillings and one penny in the pound on the value of all rateable property according to the value for the time being on all lands and tenements for the municipalities of the Shires of Dundas and Mount Rouse.

Such rate is made for the year commencing the first day of January, 1941, and shall be payable on the first day of February, 1941.

Passed the 20th day of December, 1940.

(SEAL) T. BROWN, Chairman.
J. T. LAIDLAW, Commissioner.
J. W. TULLOCH, Secretary.

Approved by the Governor in Council,
the 21st January, 1941.
C. W. KINSMAN,
Clerk of the Executive Council.

BROADFORD WATERWORKS TRUST.

RATING BY-LAW FOR THE YEAR 1941.

THE Broadford Waterworks Trust, in pursuance and exercise of the powers conferred by the Water Acts, doth hereby make a rate for the supply of water for domestic purposes, of Two shillings and eight pence in the pound on the annual municipal valuation of lands and tenements liable to be rated within the Broadford Urban District.

Provided that in no case shall the amount of rate payable per annum in respect of any tenement (other than land on which there is no building) be less than Forty-seven shillings, and in respect of any land on which there is no building less than Seventeen shillings.

Such rates are made and shall be levied upon the occupiers or owners of the said lands and tenements for the year commencing the first day of January, 1941, and shall be payable in one amount on the sixth day of February, 1941, at the office of the said Trust.

Dated this 5th day of December, 1940.

(SEAL) A. M. ZWAR, Chairman.
H. L. POLGLASE, Secretary.

Approved by the Governor in Council,
the 21st January, 1941.

C. W. KINSMAN,
Clerk of the Executive Council.

Farmers' Debts Adjustment Act 1935.

CANCELLATION OF STAY ORDERS.

CORRIGENDUM.

IN the notification published in the *Gazette* of the 15th January, 1941, that Stay Orders issued to certain persons under the provisions of the *Farmers' Debts Adjustment Act* 1935 have been cancelled, the name—

Burns, Mary Margaret, Tempy,
appearing therein, should read as follows:—
Burns, Margaret Mary, Tempy.

W. R. MANN, Secretary.
Farmers' Debts Adjustment Board.
20th January, 1941.

Farmers' Debts Adjustment Act 1935.

CANCELLATION OF STAY ORDERS.

NOTIFICATION is hereby given that the Stay Orders issued to the under-mentioned farmers have been cancelled by the Farmers' Debts Adjustment Board, such cancellation to take effect on and from 22nd January, 1941:—

No. of Stay Order; Name; Address.

- 3537: Burkinshaw, William John, Claude Herbert, Claude Edwin, Raymond Eldred, Cecil Herbert, Frank Arnold; and Burkinshaw, Claude Edwin, Raymond Eldred, Cecil Herbert, and Frank Arnold (as executors of the will of Mary Jane Burkinshaw, deceased); Wareek.
2514: Gaunt, Maxwell Leigh; Meringur.
3159: Jellett, Thomas Benjamin (now deceased); Karawinna North.
403: McKay, Alexander James; Chillingollah.
3572: McKenzie, John; Nullawil.
966: Norbury, Peter Alexander; Karawinna.
3799: Payne, John William; Forest Hill.
1290: Paynter, Annie Janet; Rynaby.
1178: Paynter, Edwin Thomas; Rynaby.
815: Rudolph, Berthold Arthur; Galaquil.
948: Schier, William Herbert; Barmah East.
2495: Smith, Percy Charles; South Warrandyte.
1785: Walter, Harry Thomas; Underbool.
1124: Winderlich, Henry Charles; Waitchie.
186: Woonton, William Richard; Waitchie.

W. R. MANN, Secretary.
Farmers' Debts Adjustment Board.
20th January, 1941.
No. 15.—650/41.—2

FARMERS PROTECTION ACT 1940.

NOTIFICATION is hereby given that the Farmers' Debts Adjustment Board, pursuant to the powers conferred by the *Farmers Protection Act* 1940, issued the following Temporary Protection Order:—

No.; Farmer; Address; Debt; Creditor; Address;
Period of Operation.

- 106: Niklaus, George Reginald; Peechelba; £20 19s. 10d.;
Victorian Producers' Co-operative Co. Ltd.; Warragaratta; 17th January, 1941, to 17th April, 1941.

NOTIFICATION is hereby given that the Farmers' Debts Adjustment Board, pursuant to the powers conferred by the *Farmers Protection Act* 1940, cancelled the following Temporary Protection Order:—

Temporary Protection Order No.; Farmer; Address; Debt;
Creditor; Address; Date of Cancellation.

- 28: Lucardie, Martin Thomas; Chillingollah; £245; Premier Investments Ltd.; 60 Collins-place, Melbourne; 17th January, 1941.

W. R. MANN, Secretary.
Farmers' Debts Adjustment Board.

21st January, 1941.

FARMERS PROTECTION ACT 1940.

NOTIFICATION is hereby given that the Farmers' Debts Adjustment Board, pursuant to the powers conferred by the *Farmers Protection Act* 1940, extended the following Temporary Protection Orders:—

Temporary Protection Order No.; Farmer; Address; Debt;
Creditor; Address; Extended To.

- 8: Williams, Freda Elsie; Beulah; £121 10s.; Fidge, Harold Roy (executor, estate Edward Fidge, deceased); Yarra-street, Geelong; 18th April, 1941.
9: Williams, Albert John; Beulah; £121 10s.; Fidge, Harold Roy (executor, estate Edward Fidge, deceased); Yarra-street, Geelong; 18th April, 1941.
10: Potter, Samuel; Kewell East; £61 8s. 10d.; Alba Petroleum Co. of Australia Pty. Ltd.; Melbourne; 18th April, 1941.
7: Allison, David Keith; Watchupga; £69 4s. 2d.; The Alba Petroleum Co. of Australia Pty. Ltd.; care of Alfred L. Abrahams, 379 Collins-street, Melbourne; 17th April, 1941.
64: Allison, David Keith; Watchupga; £254 10s.; Commonwealth Fertilizers and Chemicals Ltd.; 65 William-street, Melbourne; 17th April, 1941.

W. R. MANN, Secretary.
Farmers' Debts Adjustment Board.

21st January, 1941.

FACTORIES AND SHOPS ACTS.

At the Executive Council Chamber, Melbourne, the
twenty-first day of January, 1941.

PRESENT.

His Excellency the Governor of Victoria.

Mr. Dunstan	Sir George Goudie
Mr. Lind	Mr. Tuckett
Mr. Mackrell	

ALTERATION TO REGULATIONS FIXING HOLIDAYS FOR CERTAIN TRADES.

WHEREAS by the Factories and Shops Acts it is enacted that the Governor in Council may, by Order published in the *Government Gazette*, from time to time, make, alter, and revoke Regulations for the purposes therein mentioned, and generally for carrying into effect the provisions of the said Acts: Now therefore His Excellency the Governor of the State of Victoria, by and with the advice of the Executive Council thereof, under the powers hereinbefore recited as well as under all other powers by the said Acts him enabling in that behalf, doth alter, as shown hereunder, the Regulation made by Order dated the twenty-fourth day of December, 1940, in accordance with the recommendation of a Wages Board described as the Shops Board No. 12 (Fuel and Fodder), that is to say:—

For the words and figures "the twenty-ninth day of January, 1941," wherever occurring there shall be substituted the words and figures "the twenty-second day of January, 1941."

And the Honorable Edwin Joseph Mackrell, His Majesty's Minister of Labour for the State of Victoria, shall give the necessary directions herein accordingly.

C. W. KINSMAN,
Clerk of the Executive Council.

COUNTRY ROADS BOARD.

*At the Executive Council Chamber, Melbourne, the
fourteenth day of January, 1941.*

PRESENT:

His Excellency the Governor of Victoria.

Mr. Lind
Mr. Mackrell

Sir John Harris.

DECLARATION OF THE NEW TYABB-ROAD IN THE
SHIRE OF MORNINGTON.

WHEREAS by section 21 of the *Country Roads Act 1928* (No. 3662) it is amongst other things enacted that when the Country Roads Board under the provisions of the Country Roads Act has taken the land necessary for constructing a road or deviation it shall as soon as it thinks such road or deviation is fit to be used as a public highway by Resolution declare the road or deviation to be a main road or part thereof and that upon publication in the *Government Gazette* of the Order of the Governor in Council confirming such Resolution such road or deviation shall thereupon be a main road or part thereof within the meaning of the said Act: And whereas the said Board has by Resolution declared the road on the land described in the Schedule to such Resolution to be part of a main road: Now therefore His Excellency the Governor of the State of Victoria by and with the advice of the Executive Council thereof doth hereby confirm the said Resolution.

Resolution for Declaration of a New Main Road under the
Country Roads Act.

Whereas the land the site of the road the course of which is below set out was taken by the Board under the provisions of the Country Roads Act for the purpose of constructing such new road which new road has now been laid out and formed on the same: And whereas the said Board (being the Country Roads Board incorporated under the said Act) thinks that the road aforesaid is fit to be used as part of a public highway such Board at a meeting now holden acting under the authority conferred upon it by section 21 of the *Country Roads Act 1928* doth by this Resolution hereby declare the said new road the course of which is described in the Schedule hereto with the commencing and terminating points thereof respectively specified to be part of the main road within the meaning and for the purposes of the Country Roads Act.

SCHEDULE.

Shire of Mornington.

4. *Tyabb-road* (11004).—All that piece of land in the Parish of Moorooduc, the boundaries of which are as follow:—Commencing at a point on the southern boundary of Crown portion 12 of the said parish, distant 291 deg. 52 min. 7.559 links, and 291 deg. 47 min. 512.1 links from the south-eastern angle of the said portion; thence by lines bearing respectively 291 deg. 47 min. 454.5 links, 335 deg. 13 min. 318.2 links, 138 deg. 46 min. 297 links, and 123 deg. 5 min. 354.7 links to the point of commencement—which said piece of land is particularly delineated and shown coloured red on survey plan No. 4306, lodged in the office of the Country Roads Board.

The common seal of the Country Roads Board was hereto affixed, at Melbourne, this sixth day of January. One thousand nine hundred and forty-one, in the presence of—

(SEAL) F. M. CORRIGAN, Member.
W. L. DALE, Member.
R. JANSEN, Secretary.

DECLARATION OF THE NEW MAIN WHITTLESEA-ROAD
IN THE SHIRE OF WHITTLESEA.

WHEREAS by section 21 of the *Country Roads Act 1928* (No. 3662) it is amongst other things enacted that when the Country Roads Board under the provisions of the Country Roads Act has taken the land necessary for constructing a road or deviation it shall as soon as it thinks such road or deviation is fit to be used as a public highway by Resolution declare the road or deviation to be a main road or part thereof and that upon publication in the *Government*

Gazette of the Order of the Governor in Council confirming such Resolution such road or deviation shall thereupon be a main road or part thereof within the meaning of the said Act: And whereas the said Board has by Resolution declared the road on the land described in the Schedule to such Resolution to be part of a main road: Now therefore His Excellency the Governor of the State of Victoria by and with the advice of the Executive Council thereof doth hereby confirm the said Resolution.

Resolution for Declaration of a New Main Road under the
Country Roads Act.

Whereas the land the site of the road the course of which is below set out was taken by the Board under the provisions of the Country Roads Act for the purpose of constructing such new road which new road has now been laid out and formed on the same: And whereas the said Board (being the Country Roads Board incorporated under the said Act) thinks that the road aforesaid is fit to be used as part of a public highway such Board at a meeting now holden acting under the authority conferred upon it by section 21 of the *Country Roads Act 1928* doth by this Resolution hereby declare the said new road the course of which is described in the Schedule hereto with the commencing and terminating points thereof respectively specified to be part of the main road within the meaning and for the purposes of the Country Roads Act.

SCHEDULE.

Shire of Whittlesea.

1. *Main Whittlesea-road* (18101).—All that piece of land in the Parish of Morang, the boundaries of which are as follow:—Commencing at the south-eastern angle of allotment 2 of the said parish; thence by lines bearing respectively 211 deg. 20 min. 61 links, 9 deg. 51 min. 101.5 links, and 163 deg. 19 min. 50 links to the point of commencement—which said piece of land is particularly delineated and shown coloured red and blue on survey plan No. 4329, lodged in the office of the Country Roads Board.

The common seal of the Country Roads Board was hereto affixed, at Melbourne, this sixth day of January. One thousand nine hundred and forty-one, in the presence of—

(SEAL) F. M. CORRIGAN, Member.
W. L. DALE, Member.
R. JANSEN, Secretary.

ORDER APPROVING OF A DEVIATION FROM A STATE
HIGHWAY IN THE SHIRE OF KARKAROO.

WHEREAS the Country Roads Board constituted under the *Country Roads Act 1928* (No. 3662) has represented to His Excellency the Governor in Council that it appears to be desirable that the deviation hereinafter referred to from the existing Henty Highway in the Shire of Karkaroc (declared to be a State highway under the said Act which declaration was confirmed by the Order in Council published in the *Government Gazette* of the 17th August, 1938, on page 2461) should be made by the said Board: And whereas the said Board in accordance with the requirements of section 19 of the said cited Act has caused to be prepared a map plan and estimate showing the points between which and on and through what land the said deviation is proposed to be made and the cost of acquiring the land and constructing the said deviation: And whereas on an inspection of the said map and plan and a consideration of the said estimate His Excellency the Governor in Council is satisfied that there are funds legally available for acquiring the land and constructing the said deviation: Now therefore be it known by this present Order that His Excellency the Governor of the State of Victoria with the advice of the Executive Council thereof doth hereby approve of the said highway being made, that is to say:—

✓ All that piece of land in the Parish of Gorya, the boundaries of which are as follow:—Commencing at a point on the southern boundary of allotment 36A of the said parish, distant 270 deg. 30 min. 684.7 links from the south-eastern angle of the said allotment; thence by lines bearing respectively 270 deg. 30 min. 524.3 links, 334 deg. 594 min. 154 links, 308 deg. 25 min. 550 links, 334 deg. 594 min. 936 links, 148 deg. 6 min. 802.4 links, 128 deg. 14 min. 507 links, and 119 deg. 46 min. 692.2 links to the point of commencement—which said piece of land is particularly delineated and shown coloured red on survey plan No. 4493, lodged in the office of the Country Roads Board.

ORDER APPROVING OF A DEVIATION FROM A STATE HIGHWAY IN THE SHIRE OF WALPEUP.

WHEREAS the Country Roads Board constituted under the *Country Roads Act 1928* (No. 3662) has represented to His Excellency the Governor in Council that it appears to it desirable that the deviation hereinafter referred to from the existing Calder Highway in the Shire of Walpeup (declared to be a State highway under the said Act which declaration was confirmed by the Order in Council published in the *Government Gazette* of the 8th July, 1925, on page 2371) should be made by the said Board; And whereas the said Board in accordance with the requirements of section 19 of the said cited Act has caused to be prepared a map plan and estimate showing the points between which and on and through what land the said deviation is proposed to be made and the cost of acquiring the land and constructing the said deviation: And whereas on an inspection of the said map and plan and a consideration of the said estimate His Excellency the Governor in Council is satisfied that there are funds legally available for acquiring the land and constructing the said deviation: Now therefore be it known by this present Order that His Excellency the Governor of the State of Victoria with the advice of the Executive Council thereof doth hereby approve of the said highway being made, that is to say:

All those pieces of land in the Parish of Woomark, the boundaries of which are as follow:—

- (a) Commencing at the south-eastern angle of allotment 4A of the said parish: thence by lines bearing respectively 269 deg. 59 min. 650.7 links, 72 deg. 27 min. 907.5 links, and 224 deg. 59 min. 425 links to the point of commencement.
- (b) Commencing at an angle in the northern boundary of allotment 7 of the said parish, formed by the intersection of lines bearing 44 deg. 57 min. and 89 deg. 59 min.; thence by lines bearing respectively 89 deg. 59 min. 650 links, 252 deg. 27 min. 996 links, and 44 deg. 57 min. 424 links to the point of commencement—

which said pieces of land are particularly delineated and shown coloured red on survey plan No. 4494, lodged in the office of the Country Roads Board.

DECLARATION OF THE NEW CALDER HIGHWAY IN THE SHIRES OF GISBORNE AND NEWTHAM AND WOODEND.

WHEREAS by sections 21 and 74 of the *Country Roads Act 1928* (No. 3662) it is amongst other things enacted that when the Country Roads Board under the provisions of the Country Roads Act has taken the land necessary for constructing a road or deviation it shall as soon as it thinks such road or deviation is fit to be used as a public highway by Resolution declare the road or deviation to be a State highway or part thereof and that upon publication in the *Government Gazette* of the Order of the Governor in Council confirming such Resolution such road or deviation shall thereon be a State highway or part thereof within the meaning of the said Act: And whereas the said Board has by Resolution declared the road on the land described in the Schedule to such Resolution to be part of a State highway: Now therefore His Excellency the Governor of the State of Victoria by and with the advice of the Executive Council thereof both hereby confirm the said Resolution.

Resolution for Declaration of a New State Highway under the Country Roads Act.

Whereas the land the site of the road the course of which is below set out was taken by the Board under the provisions of the Country Roads Act for the purpose of constructing such new road which new road has now been laid out and formed on the same: And whereas the said Board (being the Country Roads Board incorporated under the said Act) thinks that the road aforesaid is fit to be used as a public highway such Board at a meeting now holden acting under the authority conferred upon it by sections 21 and 74 of the *Country Roads Act 1928* doth hereby declare the said new road the course of which is described in the Schedule hereto with the commencing and terminating points thereof respectively specified to be part of a State highway within the meaning and for the purposes of the Country Roads Act.

SCHEDULE.

Shires of Gisborne and Newtham and Woodend.

3. *Calder Highway*.—All those pieces of land in the Parish of Macedon, the boundaries of which are as follow:—

- (a) Commencing at a point on the southern boundary of the northern portion of Crown portion II of the said parish, distant 179 deg. 18 min. 1,208.5 links, 291 deg. 33 min. 566 links, and 286 deg. 20 min. 310 links from the north-eastern angle of the said Crown portion: thence by lines bearing respectively 268 deg. 10 min. 794 links, 282 deg. 37 min. 232 links, 284 deg. 18 min. 286 links, 289 deg. 33 min. 37 links, and 94 deg. 39 min. 1,336.4 links to the point of commencement.
- (b) Commencing at the most southerly angle of allotment O of the said parish: thence by lines bearing respectively 291 deg. 57 min. 479 links, 296 deg. 23 min. 252 links, 298 deg. 48 min. 300 links, 311 deg. 8 min. 200 links, 319 deg. 9 min. 200 links, 334 deg. 56 min. 250 links, 343 deg. 7 min. 155 links, 349 deg. 49 min. 440.3 links, 138 deg. 20 min. 340 links, 121 deg. 35 min. 412 links, 109 deg. 9 min. 600 links, and 180 deg. 24 min. 46 links to the point of commencement.

Also, all those pieces of land in the Parish of Woodend, the boundaries of which are as follow:—

- (a) Commencing at the south-western angle of allotment 19, section G, of the said parish: thence by lines bearing respectively 353 deg. 39 min. 315 links, 146 deg. 48 min. 374.1 links, and 270 deg. 0 min. 170 links to the point of commencement.
- (b) Commencing at the north-eastern angle of allotment 9A, section 12, of the said parish: thence by lines bearing respectively 164 deg. 58 min. 361.2 links, 195 deg. 54 min. 497.2 links, 353 deg. 38 min. 284.5 links, 347 deg. 18 min. 559.3 links, 346 deg. 55 min. 770.7 links, 8 deg. 1 min. 351 links, and 163 deg. 38 min. 1,144.6 links to the point of commencement.
- (c) Commencing at a point on the eastern boundary of allotment 11, section 12, of the said parish, distant 8 deg. 45 min. 528 links from the south-eastern angle of the said allotment: thence by lines bearing respectively 344 deg. 33 min. 903 links, 138 deg. 15 min. 271 links, 155 deg. 0 min. 200 links, and 188 deg. 45 min. 410 links to the point of commencement.
- (d) Commencing at a point on the eastern boundary of allotment 3, section 10, of the said parish, distant 265 deg. 30 min. 55 links from the north-eastern angle of the said allotment: thence by lines bearing respectively 1 deg. 59 min. 206.2 links, 337 deg. 30 min. 510.3 links, 123 deg. 34 min. 323.7 links, 157 deg. 56 min. 346.5 links, 187 deg. 42 min. 432 links, 207 deg. 52 min. 151.9 links, 247 deg. 24 min. 360 links, and 25 deg. 30 min. 579.6 links to the point of commencement—

which said pieces of land are particularly delineated and shown coloured red and yellow on survey plans Nos. 3878 and 3980, lodged in the office of the Country Roads Board.

The common seal of the Country Roads Board was hereto affixed, at Melbourne, this sixth day of January, One thousand nine hundred and forty-one, in the presence of—

(SEAL) W. L. DALE, Member.
F. M. CORRIGAN, Member.
R. JANSEN, Secretary.

DECLARATION OF A DEVIATION FROM THE PRINCES HIGHWAY IN THE SHIRE OF ORBOST.

WHEREAS by section 58 of the *Country Roads Act 1928* (No. 3662) it is amongst other things enacted that when the Country Roads Board under the provisions of the Country Roads Act has by Resolution declared a deviation to be a State highway the said Board may also that such deviation shall be in lieu of any existing highway or part thereof named in such Resolution and that on publication in the *Government Gazette* of the Order confirming such Resolution the existing highway or part thereof shall cease to be a State highway or be discontinued as provided in the Resolution: And whereas the said Board has by Resolution declared the deviation on the land described in the First Schedule to such Resolution

to be a State highway and has also declared that such deviation shall be in lieu of the part of the existing highway being the land described in the Second Schedule to the said Resolution: Now therefore His Excellency the Governor of the State of Victoria by and with the advice of the Executive Council thereof doth hereby confirm the said Resolution.

Resolution for Declaration of a Deviation under the Country Roads Act.

Whereas the land the site of the highway the course of which is below set out was taken by the Board under the provisions of the *Country Roads Act 1928* for the purpose of constructing such highway deviation which highway deviation has now been laid out and formed on the same; and Whereas the said Board (being the Country Roads Board incorporated under the said Act) thinks that the highway aforesaid is fit to be used as a public highway such Board at a meeting now holden acting under the authority conferred upon it by section 58 of the said Act doth by this present Resolution hereby declare the said highway deviation the course of which is described in the First Schedule hereto with the commencing and terminating points thereof respectively specified to be part of a State highway within the meaning and for the purposes of the *Country Roads Act 1928*: And the said Board doth also declare that such deviation shall be in lieu of the existing highway or part thereof described in the Second Schedule hereto.

FIRST SCHEDULE.

Shire of Orbost.

1. *Princes Highway.*—All those pieces of land in the Parish of Tildesley East, the boundaries of which are as follow:—

- (a) Commencing at the north-western angle of allotment 20, section A, of the said parish; thence by lines bearing respectively 93 deg. 6 min. 204 links, 118 deg. 32 min. 426 links, 110 deg. 8 min. 239.8 links, 265 deg. 17 min. 579 links, and 326 deg. 44 min. 412.2 links to the point of commencement.
- (b) Commencing at the south-eastern angle of allotment 20A, section A, of the said parish; thence by lines bearing respectively 265 deg. 52 min. 472 links, 290 deg. 8 min. 57.5 links, 71 deg. 56 min. 260.4 links, 52 deg. 13 min. 310 links, 35 deg. 52 min. 127.8 links, 107 deg. 4 min. 65 links, and 197 deg. 4 min. 356.7 links to the point of commencement.

Also, all those pieces of land in the Parish of Orbost, the boundaries of which are as follow:—

- (a) Commencing at the north-western angle of allotment 1, section B, of the said parish; thence by lines bearing respectively 90 deg. 0 min. 55 links, 233 deg. 58 min. 68 links, and 360 deg. 0 min. 40 links to the point of commencement.
- (b) Commencing at the more southerly of the south-eastern angles of allotment 7c, section B, of the said parish; thence by lines bearing respectively 270 deg. 0 min. 80 links, 73 deg. 37 min. 135.5 links, and 232 deg. 37 min. 63 links to the point of commencement.
- (c) Commencing at a point on the southern boundary of allotment 7E, section B, of the said parish, distant 75 deg. 30 min. 164 links and 90 deg. 0 min. 102.5 links from the south-western angle of the said allotment; thence by lines bearing respectively 52 deg. 8 min. 353.5 links, 215 deg. 40 min. 267 links, and 270 deg. 0 min. 123.5 links to the point of commencement.
- (d) Commencing at a point on the western boundary of allotment 7U, section B, of the said parish, distant 35 deg. 40 min. 812 links from the south-western angle of the said allotment; thence by lines bearing respectively 35 deg. 40 min. 90 links, 72 deg. 9 min. 90 links, and 233 deg. 54 min. 171 links to the point of commencement.
- (e) Commencing at the south-eastern angle of allotment 7E, section B, of the said parish; thence by lines bearing respectively 270 deg. 0 min. 70 links, 54 deg. 28 min. 86 links, and 180 deg. 0 min. 50 links to the point of commencement.

Also, all those pieces of land in the Parish of Orbost East, the boundaries of which are as follow:—

- (a) Commencing at an angle in the southern boundary of allotment 18A, section B, of the said parish, distant 109 deg. 29 min. 1,702 links from the south-western angle of the said allotment; thence by lines bearing respectively 289 deg. 29 min. 60 links, 94 deg. 44 min. 126.3 links, and 262 deg. 7 min. 70 links to the point of commencement.

- (b) Commencing at an angle in the southern boundary of allotment 18A, section B, of the said parish, distant 109 deg. 29 min. 1,702 links, 82 deg. 7 min. 992.3 links, and 69 deg. 47 min. 1,088 links from the south-western angle of the said allotment; thence by lines bearing respectively 249 deg. 47 min. 50 links, 47 deg. 21 min. 134 links, and 215 deg. 6 min. 90 links to the point of commencement.

- (c) Commencing at a point on the northern boundary of allotment 18c, section B, of the said parish, distant 236 deg. 40 min. 148.6 links from the north-eastern angle of the said allotment; thence by lines bearing respectively 88 deg. 12 min. 177.7 links, 108 deg. 39 min. 525 links, 275 deg. 51 min. 554 links, 256 deg. 57 min. 453 links, and 56 deg. 40 min. 379.5 links to the point of commencement.

- (d) Commencing at a point on the northern boundary of the existing Princes Highway, through allotment 19B, section B, of the said parish, the said point being distant 180 deg. 0 min. 1,842.4 links, 239 deg. 51 min. 409 links, and 242 deg. 50 min. 771.5 links from the north-eastern angle of the said allotment; thence by lines bearing respectively 242 deg. 50 min. 519.5 links, 251 deg. 36 min. 153 links, 276 deg. 22 min. 180 links, 259 deg. 13 min. 792 links, 105 deg. 18 min. 763.5 links, 85 deg. 31 min. 309.5 links, and 69 deg. 36 min. 522 links to the point of commencement.

- (e) Commencing at an angle in the northern boundary of the existing Princes Highway, through allotment 22, section B, of the said parish, distant 141 deg. 19 min. 999.3 links, 239 deg. 24 min. 188 links, 227 deg. 7 min. 307 links, 228 deg. 28 min. 411 links, and 226 deg. 59 min. 392 links from the north-eastern angle of the said allotment; thence by lines bearing respectively 245 deg. 29 min. 174 links, 268 deg. 24 min. 311 links, 76 deg. 27 min. 348.5 links, 60 deg. 38 min. 379.5 links, and 226 deg. 59 min. 274 links to the point of commencement.

- (f) Commencing at a point on the southern boundary of the existing Princes Highway, through allotment 22, section B, of the said parish, distant 360 deg. 0 min. 3,366 links, 321 deg. 19 min. 3,717.6 links, and 261 deg. 30 min. 79 links from the south-eastern angle of the said allotment; thence by lines bearing respectively 237 deg. 58 min. 420 links, 47 deg. 7 min. 297 links, and 81 deg. 30 min. 140 links to the point of commencement.

- (g) Commencing at a point on the northern boundary of allotment 23, section B, of the said parish, distant 282 deg. 28 min. 2,574 links, and 307 deg. 58 min. 856.5 links from the north-eastern angle of the said allotment; thence by lines bearing respectively 296 deg. 18 min. 341.5 links, 278 deg. 44 min. 281 links, 81 deg. 30 min. 285 links, and 127 deg. 58 min. 383.5 links to the point of commencement.

Also, all that piece of land in the Parish of Jilwain, and being a roadway generally 2 chains wide, the southern boundary of which commences at a point on the southern boundary of the Government road, through allotment 9 of the said parish, distant $1\frac{1}{2}$ chain, more or less, from an angle in the said southern boundary of the Government road, formed by the intersection of lines bearing 21 deg. 52 min. and 78 deg. 34 min.; thence north-easterly partly by the said Government road, and partly through the said allotment 9 to a point on the western boundary of allotment 10B of the said parish, distant 360 deg. 0 min. 49 links from the south-western angle of the allotment last named; thence north-easterly through the said allotment 10B to a point on the eastern boundary thereof, distant 334 deg. 3 min. 140.4 links from the south-eastern angle of the allotment last named.

Also, all that piece of land in the Parish of Noorinbee, the boundaries of which are as follow:—Commencing at a point on the southern boundary of allotment 13, section A, of the said parish, distant 88 deg. 41 min. 1,701 links from the south-western angle of the said allotment; thence by lines bearing respectively 47 deg. 59 min. 425.5 links, 42 deg. 33 min. 350 links, 48 deg. 42 min. 365 links, 62 deg. 45 min. 1,268 links, 41 deg. 54 min. 573 links, 25 deg. 30 min. 443 links, 201 deg. 57 min. 858 links, 220 deg. 53 min. 338 links, 238 deg. 35 min. 543 links, 271 deg. 5 min. 524 links, 238 deg. 35 min. 275 links, 221 deg. 32 min. 961 links, and 298 deg. 41 min. 127 links to the point of commencement.

Also, all those pieces of land in the Parish of Karlo, the boundaries of which are as follow:—

- (a) Commencing at an angle in the southern boundary of allotment 7A of the said parish, distant 121 deg. 42 min. 1,014 links from the south-western angle of the said allotment; thence by lines bearing respectively 301 deg. 42 min. 95 links, 81 deg. 57 min. 127 links, and 213 deg. 21 min. 81 links to the point of commencement.
- (b) Commencing at the south-western angle of allotment 14 of the said parish; thence by lines bearing respectively 345 deg. 16 min. 125.3 links, 115 deg. 26 min. 171.7 links, 98 deg. 55 min. 456 links, 78 deg. 12 min. 319 links, 223 deg. 27 min. 269 links, 262 deg. 11 min. 97 links, 203 deg. 59 min. 527 links, and 248 deg. 58 min. 132 links to the point of commencement.

Also, all those pieces of land in the Parish of Maramingo, the boundaries of which are as follow:—

- (a) Commencing at an angle in the southern boundary of allotment 18 of the said parish, distant 89 deg. 29 min. 579 links, 59 deg. 50 min. 1,854 links, and 140 deg. 14 min. 1,439 links from the south-western angle of the said allotment; thence by lines bearing respectively 320 deg. 14 min. 160 links, 116 deg. 35 min. 274.8 links, and 272 deg. 53 min. 150 links to the point of commencement.
- (b) Commencing at an angle in the southern boundary of allotment 18 of the said parish, formed by the intersection of lines bearing 217 deg. 27 min. and 296 deg. 31 min.; thence by lines bearing respectively 296 deg. 31 min. 90 links, 76 deg. 59 min. 138.8 links, and 217 deg. 27 min. 90 links to the point of commencement.

Also, all that piece of land in the Parish of Maramingo and being a roadway generally $1\frac{1}{2}$ chain wide the western boundary of which commences at an angle in the eastern boundary of allotment 18 of the said parish, distant 220 deg. 6 min. 1,103 links, 141 deg. 51 min. 715 links, and 224 deg. 22 min. 399 links from the north-eastern angle of the said allotment; thence northerly through the said allotment to a point on the said eastern boundary distant 220 deg. 6 min. 1,103 links, and 141 deg. 51 min. 331.5 links from the north-eastern angle aforesaid.

Also, all that piece of land in the Parish of Maramingo and being a roadway generally $1\frac{1}{2}$ chain wide the eastern boundary of which commences at a point on the western boundary of allotment 17 of the said parish, distant 220 deg. 6 min. 976 links, and 141 deg. 51 min. 266 links from the north-western angle of the said allotment; thence northerly through the said allotment to a point on the said western boundary, distant 220 deg. 6 min. 279 links from the north-western angle aforesaid.

NOTE.—The routes of the portions of roadway above described are more particularly delineated and shown coloured red on survey plans Nos. 3410, 3550, 3666, 3688, 3728, 3729, 3748, 4032, 4053, 4236, 4237, and 4238, lodged in the office of the Country Roads Board.

SECOND SCHEDULE.

Shire of Orbost.

1. *Princes Highway*.—All that piece of land in the Parish of Jilwain and being a roadway generally $1\frac{1}{2}$ chain wide, the northern and western boundary of which commences at a point on the southern boundary of the Government road through allotment 9 of the said parish, distant $1\frac{1}{2}$ chain, more or less, from an angle in the said southern boundary formed by the intersection of lines bearing 21 deg. 52 min. and 78 deg. 34 min.; thence generally easterly through the said allotment and generally northerly to the south-western angle of allotment 10C of the said parish; thence easterly and northerly by the southern and eastern boundaries of the said allotment 10C and the eastern boundary of allotment 10B of the said parish to a point on the boundary last named, distant 334 deg. 3 min. 140.4 links from the south-eastern angle of the said allotment 10B.

Also, all that piece of land in the Parish of Maramingo and being a roadway generally $1\frac{1}{2}$ chain wide, the eastern boundary of which commences at an angle in the western boundary of allotment 17 of the said parish, distant 220 deg. 6 min. 976 links, 141 deg. 51 min. 724 links, and 224 deg. 22 min. 503 links from the north-western angle of the said allotment; thence north-easterly and north-westerly to a point on the said western boundary, distant 220 deg. 6 min. 976 links, and 141 deg. 51 min. 286 links from the said north-western angle.

Also, all that piece of land in the Parish of Maramingo and being a roadway generally $1\frac{1}{2}$ chain wide, the western boundary of which commences at a point on the eastern boundary of allotment 18 of the said parish, distant 220 deg. 6 min. 1,103 links, and 141 deg. 51 min. 331.5 links from the north-eastern angle of the said allotment; thence north-westerly and north-easterly to a point on the said eastern boundary, distant 220 deg. 6 min. 304.6 links from the said north-eastern angle.

NOTE.—The routes of the portions of roadway above described are more particularly delineated and shown coloured blue on survey plans Nos. 4053 and 4236, lodged in the office of the Country Roads Board.

The common seal of the Country Roads Board was hereto affixed, at Melbourne, this sixth day of January. One thousand nine hundred and forty-one, in the presence of—

W. L. DALE, Member.

(SEAL)

F. M. CORRIGAN, Member.

R. JANSEN, Secretary.

DECLARATION OF THE NEW OMEO HIGHWAY IN THE SHIRE OF TOWONG.

WHEREAS by sections 21 and 74 of the *Country Roads Act* 1928 (No. 3662) it is amongst other things enacted that when the Country Roads Board under the provisions of the Country Roads Act has taken the land necessary for constructing a road or deviation it shall as soon as it thinks such road or deviation is fit to be used as a public highway by Resolution declare the road or deviation to be a State highway or part thereof and that upon publication in the *Government Gazette* of the Order of the Governor in Council confirming such Resolution such road or deviation shall thereupon be a State highway or part thereof within the meaning of the said Act; And whereas the said Board has by Resolution declared the road on the land described in the Schedule to such Resolution to be part of a State highway: Now therefore His Excellency the Governor of the State of Victoria by and with the advice of the Executive Council thereof doth hereby confirm the said Resolution.

Resolution for Declaration of a New State Highway under the Country Roads Act.

Whereas the land the site of the road the course of which is below set out was taken by the Board under the provisions of the Country Roads Act for the purpose of constructing such new road which new road has now been laid out and formed on the same: And whereas the said Board (being the Country Roads Board incorporated under the said Act) thinks that the road aforesaid is fit to be used as a public highway such Board at a meeting now holden acting under the authority conferred upon it by sections 21 and 74 of the *Country Roads Act* 1928 doth hereby declare the said new road the course of which is described in the Schedule hereto with the commencing and terminating points thereof respectively specified to be part of a State highway within the meaning and for the purposes of the Country Roads Act.

SCHEDULE.

Shire of Towong.

6. *Omeo Highway*.—All those pieces of land in the Parish of Noorungong, the boundaries of which are as follow:—

- (a) Commencing at a point on the western boundary of allotment F of the said parish, distant 155 deg. 4 min. 903 links from the north-western angle of the said allotment; thence by lines bearing respectively 140 deg. 5 min. 483 links, 305 deg. 6 min. 250 links, and 335 deg. 4 min. 250 links to the point of commencement.
- (b) Commencing at a point in allotment 2A of the said parish, distant 333 deg. 11 min. 1,017.5 links from the south-eastern angle of the said allotment; thence by lines bearing respectively 319 deg. 56 min. 389 links, 126 deg. 42 min. 200 links, and 153 deg. 11 min. 200 links to the point of commencement.
- (c) Commencing at a point in allotment 2A of the said parish, distant 7 deg. 28 min. 268.2 links, 333 deg. 11 min. 1,635 links, and 306 deg. 42 min. 323 links from the south-eastern angle of the said allotment; thence by lines bearing respectively 306 deg. 42 min. 550 links, 7 deg. 30 min. 910 links, 173 deg. 24 min. 648 links, and 157 deg. 5 min. 637 links to the point of commencement.

Also, all those pieces of land in the Parish of Bolga, the boundaries of which are as follow:—

- (a) Commencing at a point on the eastern boundary of allotment 7, section 10, of the said parish, distant 177 deg. 57 min. 496 links, and 225 deg. 49 min. 96.8 links from the north-eastern angle of the said allotment; thence by lines bearing respectively 237 deg. 53 min. 51.7 links, 21 deg. 2 min. 453 links, 180 deg. 38 min. 323 links, and 237 deg. 53 min. 136 links to the point of commencement.
- (b) Commencing at a point on the northern boundary of allotment 3, section 10, of the said parish, distant 96 deg. 34 min. 110.8 links from the north-western angle of the said allotment; thence by lines bearing respectively 96 deg. 34 min. 60 links, 214 deg. 15 min. 183.9 links, and 15 deg. 26 min. 164.9 links to the point of commencement.
- (c) Commencing at a point on the southern boundary of allotment 6b, section 10, of the said parish, distant 276 deg. 34 min. 1,447.9 links from the south-eastern angle of the said allotment; thence by lines bearing respectively 276 deg. 34 min. 40 links, 55 deg. 14 min. 99.2 links, and 214 deg. 15 min. 74 links to the point of commencement.
- (d) Commencing at a point in allotment 6a, section 10, of the said parish, distant 55 deg. 14 min. 263.5 links from the south-western angle of the said allotment; thence by lines bearing respectively 23 deg. 30 min. 156.5 links, 334 deg. 7 min. 173 links, 325 deg. 47 min. 237 links, 130 deg. 13 min. 274 links, 171 deg. 29 min. 242 links, and 230 deg. 30 min. 126 links to the point of commencement.
- (e) Commencing at a point in allotment 6a, section 10, of the said parish, distant 234 deg. 20 min. 267.5 links, 207 deg. 15 min. 456 links, 198 deg. 51 min. 279.5 links, and 203 deg. 26 min. 248.8 links from the north-western angle of the said allotment; thence by lines bearing respectively 170 deg. 15 min. 357.5 links, 310 deg. 12 min. 100 links, 343 deg. 43 min. 156.6 links, and 23 deg. 26 min. 150 links to the point of commencement.
- (f) Commencing at a point on the northern boundary of allotment 6a, of the said parish, distant 219 deg. 1 min. 50 links from an angle in the said northern boundary formed by the intersection of lines bearing 39 deg. 1 min. and 132 deg. 35 min.; thence by lines bearing respectively 136 deg. 19 min. 400 links, 282 deg. 26 min. 273.3 links, 252 deg. 53 min. 273.3 links, and 39 deg. 1 min. 400 links to the point of commencement—

which said pieces of land are particularly delineated and shown coloured red on survey plans Nos. 3711, 3949, 3961, and 4196, lodged in the office of the Country Roads Board.

The common seal of the Country Roads Board was hereto affixed, at Melbourne, this sixth day of January, One thousand nine hundred and forty-one, in the presence of—

(SEAL) W. L. DALE, Member.
F. M. CORRIGAN, Member.
R. JANSEN, Secretary.

DECLARATION OF A NEW ROAD IN THE SHIRE OF WOORAYL.

WHEREAS by section 4 of the *Country Roads Act 1936* (No. 4458) incorporating section 21 of the *Country Roads Act 1928* (No. 3662) it is amongst other things enacted that when the Country Roads Board under the provisions of the Country Roads Acts has taken the land necessary for constructing a road or deviation it shall as soon as it thinks such road or deviation is fit to be used as a public highway by Resolution declare the road or deviation to be a road or part thereof and that upon publication in the *Government Gazette* of the Order of the Governor in Council confirming such Resolution such road or deviation shall thereupon be a road or part thereof within the meaning of the said Acts; And whereas the said Board has by Resolution declared the road on the land described in the Schedule to such Resolution to be part of a road; Now therefore His Excellency the Governor of the State of Victoria by and with the advice of the Executive Council thereof doth hereby confirm the said Resolution.

Resolution for Declaration of a New Road under the Country Roads Acts.

Whereas the land the site of the road the course of which is below set out was taken by the Board under the provisions of the Country Roads Acts 1928 and 1936 for the purpose of constructing such new road which new road has now been laid

out and formed on the same: And whereas the said Board (being the Country Roads Board incorporated under the said first-cited Act) thinks that the road aforesaid is fit to be used as part of a public highway such Board at a meeting now holden acting under the authority conferred upon it by section 4 of the *Country Roads Act 1936* (No. 4458) and section 21 of the *Country Roads Act 1928* doth by this Resolution hereby declare the said new road the course of which is described in the Schedule hereto with the commencing and terminating points thereof respectively specified to be part of the road within the meaning and for the purposes of the Country Roads Acts.

SCHEDULE.

Shire of Woornayl.

Lower Tarwin-Waratah road.—All that piece of land in the Parish of Tarwin South, the boundaries of which are as follow:—Commencing at the northern angle of allotment 28a of the said parish; thence by lines bearing respectively 128 deg. 44 min. 497 links, 179 deg. 55 min. 500 links, 331 deg. 14 min. 891 links, and 53 deg. 37 min. 50 links to the point of commencement—which said piece of land is particularly delineated and shown coloured red on survey plan No. 4446, lodged in the office of the Country Roads Board.

The common seal of the Country Roads Board was hereto affixed, at Melbourne, this sixth day of January, One thousand nine hundred and forty-one, in the presence of—

(SEAL) W. L. DALE, Member.
F. M. CORRIGAN, Member.
R. JANSEN, Secretary.

ORDER APPROVING OF A NEW STATE HIGHWAY IN THE SHIRE OF WARRACKNABEAL.

WHEREAS the Country Roads Board constituted under the *Country Roads Act 1928* (No. 3662) has represented to His Excellency the Governor in Council that it appears to it desirable that the new Henty Highway in the Shire of Warracknabeal should be made by the said Board; And whereas the said Board in accordance with the requirements of section 19 of the said cited Act has caused to be prepared a map plan and estimate showing the points between which and on and through what land the said new highway is proposed to be made and the cost of acquiring the land and constructing the said new highway; And whereas on an inspection of the said map and plan and a consideration of the said estimate His Excellency the Governor in Council is satisfied that there are funds legally available for acquiring the land and constructing the said new highway; Now therefore be it known by this present Order that His Excellency the Governor of the State of Victoria with the advice of the Executive Council thereof doth hereby approve of the said highway being made, that is to say:—

All that piece of land in the Parish of Kellalac, the boundaries of which are as follow:—Commencing at the northern angle of allotment 47 of the said parish; thence by lines bearing respectively 173 deg. 25 min. 438 links, 270 deg. 0 min. 298.6 links, and 29 deg. 44 min. 501 links to the point of commencement—which said piece of land is particularly delineated and shown coloured red on survey plan No. 4492, lodged in the office of the Country Roads Board.

And the Honorable Sir George Goudie, His Majesty's Commissioner of Public Works for the State of Victoria, shall give the necessary directions herein accordingly.

C. W. KINSMAN,
Clerk of the Executive Council.

COUNTRY ROADS BOARD.

At the Executive Council Chamber, Melbourne, the twenty-first day of January, 1941.

PRESENT:

His Excellency the Governor of Victoria.

Mr. Dunstan	Sir George Goudie
Mr. Lind	Mr. Tuckett.
Mr. Mackrell	

DECLARATION OF MAIN ROADS UNDER THE COUNTRY ROADS ACT IN THE SHIRE OF BERWICK.

WHEREAS by the Resolution set out below and dated the thirteenth day of January One thousand nine hundred and forty-one the Country Roads Board incorporated under the *Country Roads Act 1928* (No. 3662) being of opinion that the highways in the State of Victoria set out or described in the Schedule to the same are of sufficient importance to be main roads and acting under the powers in that behalf conferred upon it by the said Act declared such highways to be main roads within the meaning and for the purposes of the Act aforesaid: And whereas the said Act amongst other things

provides that the Governor in Council may by Order published in the *Government Gazette* confirm such Resolution whereupon any road mentioned in such Resolution shall be a main road: And whereas it is deemed desirable to confirm the Resolution so made and passed by the said Country Roads Board: Now therefore His Excellency the Governor of the State of Victoria by and with the advice of the Executive Council thereof doth hereby confirm such Resolution and declare upon the publication of this Order in the *Government Gazette* the roads mentioned in the Schedule to such Resolution of the Country Roads Board main roads within the meaning and for the purposes of the *Country Roads Act 1928*.

Resolution for Declaration of Main Roads under the Country Roads Act.

The Country Roads Board incorporated under the *Country Roads Act 1928* (No. 3662) at a meeting now holden being of opinion that the highways within the State of Victoria set out or described in the Schedule hereunder written are of sufficient importance to be main roads acting under the powers conferred upon it by the said Act doth by this Resolution hereby declare such highways to be main roads within the meaning and for the purposes of the said *Country Roads Act 1928*.

SCHEDULE.

Shire of Berwick.

7. *Beaconsfield-Emerald road* (1907).—Commencing at a point on the southern boundary of allotment 10R, section E, Parish of Gembrook, distant 300 deg. 43 min. 4.8 chains, more or less, from the south-eastern angle of the said allotment: thence generally easterly through the said allotment to the eastern boundary thereof (survey plan 2068); thence generally north-easterly, easterly, and northerly through allotments 17A and 4A, section E, of the said parish, and continuing northerly and north-westerly through the said allotment 4A and allotment 7A of the said section to a point on the south-western boundary of the allotment last named, distant 295 links from the southern angle of the said allotment 7A (survey plan 2068); thence north-westerly by the said south-western boundary a distance of 6.5 chains, more or less; thence north-westerly and generally north-easterly through allotments 17A, 17B, 9, and 8, section E, of the said parish to a point on the eastern boundary of the allotment last named, distant 226 deg. 0 min. 998.2 links, and 210 deg. 27 min. 536.8 links from the north-eastern angle of the said allotment 8 (survey plan 2068 and 2069); thence north-easterly to a point on the southern boundary of allotment 142R of the said parish, distant 50 links from the south-western angle of the allotment last named; thence northerly, north-westerly, and south-westerly through the said allotment 142R and allotments 140R, 140H, and 42 of the said parish to the western boundary of the allotment last named (survey plan 1641); thence generally westerly and northerly through allotments 140E and 140N to a point on the northern boundary of the allotment last named, distant 1,173.2 links from the north-eastern angle thereof (survey plans 1640 and 1641); thence north-westerly and generally northerly through allotments 49B, 141E, and 45P of the said parish to the eastern boundary of the allotment last named (survey plans 1415 and 1640); thence northerly to the north-eastern angle of the said allotment 45P on the northern boundary of the shire.

12. *Bayles-Nar-Nar-Goon road* (1912).—Commencing at its junction with the Nar-Nar-Goon-Longwarry road at the north-western angle of allotment 88D, Parish of Nar-Nar-Goon; thence southerly to the south-western angle of allotment 1, section G, Parish of Koo-wee-rup, on the southern boundary of the shire.

13. *Berwick-Cranbourne road* (1913).—Commencing at its junction with the Princes Highway at the north-eastern angle of allotment 19, Parish of Berwick; thence southerly, crossing the main Gippsland railway line at the Berwick Railway Station to the south-eastern angle of Crown portion 35 of the said parish on the southern boundary of the shire.

The common seal of the Country Roads Board was hereto affixed, at Melbourne, this thirteenth day of January, One thousand nine hundred and forty-one, in the presence of—

(SEAL) L. F. LODER, Chairman.
W. L. DALE, Member.
R. JANSSEN, Secretary.

DECLARATION OF A MAIN ROAD UNDER THE COUNTRY ROADS ACT IN THE SHIRE OF BRIGHT.

WHEREAS by the Resolution set out below and dated the thirteenth day of January One thousand nine hundred and forty-one the Country Roads Board incorporated under the *Country Roads Act 1928* (No. 3662) being of opinion that the highway in the State of Victoria set out or described in the Schedule to the same is of sufficient importance to be a main road and acting under the powers in that behalf conferred upon it by the said Act declared such highway to be a main road within the meaning and for the purposes of the Act aforesaid: And whereas the said Act amongst other things

provides that the Governor in Council may by Order published in the *Government Gazette* confirm such Resolution whereupon any road mentioned in such Resolution shall be a main road: And whereas it is deemed desirable to confirm the Resolution so made and passed by the said Country Roads Board: Now therefore His Excellency the Governor of the State of Victoria by and with the advice of the Executive Council thereof doth hereby confirm such Resolution and declare upon the publication of this Order in the *Government Gazette* the road mentioned in the Schedule to such Resolution of the Country Roads Board a main road within the meaning and for the purposes of the *Country Roads Act 1928*.

Resolution for Declaration of a Main Road under the Country Roads Act.

The Country Roads Board incorporated under the *Country Roads Act 1928* (No. 3662) at a meeting now holden being of opinion that the highway within the State of Victoria set out or described in the Schedule hereunder written is of sufficient importance to be a main road acting under the powers conferred upon it by the said Act doth by this Resolution hereby declare such highway to be a main road within the meaning and for the purposes of the said *Country Roads Act 1928*.

SCHEDULE.

Shire of Bright.

9. *Bright-Tawonga road* (2409).—Commencing at its junction with the Harrietville-road at a point approximately 2.5 chains north-east of the bridge over the Owens River south of allotment 5, section N, Parish of Bright; thence northerly to the south-eastern angle of the said allotment 5 and continuing northerly to the northern angle of allotment 1, section P, of the said parish; thence generally north-easterly following the course of the German Creek to and through the Parishes of Freeburgh and Mullindolingong to the "Tawonga Gap"; thence generally south-easterly and northerly to its junction with the Kiewa Valley-road at the northern angle of allotment 10, section 18, of the parish last named.

The common seal of the Country Roads Board was hereto affixed, at Melbourne, this thirteenth day of January, One thousand nine hundred and forty-one, in the presence of—

(SEAL) L. F. LODER, Chairman.
W. L. DALE, Member.
R. JANSSEN, Secretary.

DECLARATION OF MAIN ROADS UNDER THE COUNTRY ROADS ACT IN THE BOROUGH OF DAYLESFORD.

WHEREAS by the Resolution set out below and dated the thirteenth day of January One thousand nine hundred and forty-one the Country Roads Board incorporated under the *Country Roads Act 1928* (No. 3662) being of opinion that the highways in the State of Victoria set out or described in the Schedule to the same are of sufficient importance to be main roads and acting under the powers in that behalf conferred upon it by the said Act declared such highways to be main roads within the meaning and for the purposes of the Act aforesaid: And whereas the said Act amongst other things provides that the Governor in Council may by Order published in the *Government Gazette* confirm such Resolution whereupon any road mentioned in such Resolution shall be a main road: And whereas it is deemed desirable to confirm the Resolution so made and passed by the said Country Roads Board: Now therefore His Excellency the Governor of the State of Victoria by and with the advice of the Executive Council thereof doth hereby confirm such Resolution and declare upon the publication of this Order in the *Government Gazette* the roads mentioned in the Schedule to such Resolution of the Country Roads Board main roads within the meaning and for the purposes of the *Country Roads Act 1928*.

Resolution for Declaration of Main Roads under the Country Roads Act.

The Country Roads Board incorporated under the *Country Roads Act 1928* (No. 3662) at a meeting now holden being of opinion that the highways within the State of Victoria set out or described in the Schedule hereunder written are of sufficient importance to be main roads acting under the powers conferred upon it by the said Act doth by this Resolution hereby declare such highways to be main roads within the meaning and for the purposes of the said *Country Roads Act 1928*.

SCHEDULE.

Borough of Daylesford.

1. *Malmshury-Daylesford road* (4401).—Commencing at the entrance to the Daylesford Railway Station Reserve; thence westerly to the south-eastern angle of allotment 27, section 2, Parish of Wombat; thence south-westerly to the south-western angle of allotment 1, section 12, Town of Daylesford.

5. *Daylesford-Hepburn road* (4405).—Commencing at the southern boundary of allotment 20, section 2, Parish of Wombat, at the intersection of Raglan and Vincent streets, Town of Daylesford; thence southerly to the south-western angle of allotment 1, section 12, of the said town.

The common seal of the Country Roads Board was hereto affixed, at Melbourne, this thirteenth day of January, One thousand nine hundred and forty-one, in the presence of—

(SEAL) L. F. LODER, Chairman.
W. L. DALE, Member.
R. JANSEN, Secretary.

DECLARATION OF A MAIN ROAD UNDER THE COUNTRY ROADS ACT IN THE SHIRE OF GISBORNE.

WHEREAS by the Resolution set out below and dated the thirteenth day of January One thousand nine hundred and forty-one the Country Roads Board incorporated under the *Country Roads Act 1928* (No. 3662) being of opinion that the highway in the State of Victoria set out or described in the Schedule to the same is of sufficient importance to be a main road and acting under the powers in that behalf conferred upon it by the said Act declared such highway to be a main road within the meaning and for the purposes of the Act aforesaid: And whereas the said Act amongst other things provides that the Governor in Council may by Order published in the *Government Gazette* confirm such Resolution whereupon any road mentioned in such Resolution shall be a main road: And whereas it is deemed desirable to confirm the Resolution so made and passed by the said Country Roads Board: Now therefore His Excellency the Governor of the State of Victoria by and with the advice of the Executive Council thereof doth hereby confirm such Resolution and declare upon the publication of this Order in the *Government Gazette* the road mentioned in the Schedule to such Resolution of the Country Roads Board a main road within the meaning and for the purposes of the *Country Roads Act 1928*.

Resolution for Declaration of a Main Road under the Country Roads Act.

The Country Roads Board incorporated under the *Country Roads Act 1928* (No. 3662) at a meeting now holden being of opinion that the highway within the State of Victoria set out or described in the Schedule hereunder written is of sufficient importance to be a main road acting under the powers conferred upon it by the said Act doth by this Resolution hereby declare such highway to be a main road within the meaning and for the purposes of the said *Country Roads Act 1928*.

SCHEDULE.

Shire of Gisborne.

5. *Gisborne-Melton road* (6405).—Commencing at the south-western angle of allotment 33, section N, Parish of Gisborne, on the southern boundary of the shire; thence northerly and north-westerly to the most westerly angle of allotment 14, section M, of the said parish; thence generally north-easterly to the north-western angle of the Gisborne Cemetery Reserve; thence northerly to its junction with the Bacchus Marsh-road at the north-western angle of allotment 1, section 10, Township of Gisborne.

The common seal of the Country Roads Board was hereto affixed, at Melbourne, this thirteenth day of January, One thousand nine hundred and forty-one, in the presence of—

(SEAL) L. F. LODER, Chairman.
W. L. DALE, Member.
R. JANSEN, Secretary.

DECLARATION OF A MAIN ROAD UNDER THE COUNTRY ROADS ACT IN THE SHIRE OF KEILOR.

WHEREAS by the Resolution set out below and dated the thirteenth day of January One thousand nine hundred and forty-one the Country Roads Board incorporated under the *Country Roads Act 1928* (No. 3662) being of opinion that the highway in the State of Victoria set out or described in the Schedule to the same is of sufficient importance to be a main road and acting under the powers in that behalf conferred upon it by the said Act declared such highway to be a main road within the meaning and for the purposes of the Act aforesaid: And whereas the said Act amongst other things provides that the Governor in Council may by Order published in the *Government Gazette* confirm such Resolution whereupon any road mentioned in such Resolution shall be a main road: And whereas it is deemed desirable to confirm the Resolution so made and passed by the said Country Roads Board: Now therefore His Excellency the Governor of the State of Victoria by and with the advice of the Executive Council thereof doth

hereby confirm such Resolution and declare upon the publication of this Order in the *Government Gazette* the road mentioned in the Schedule to such Resolution of the Country Roads Board a main road within the meaning and for the purposes of the *Country Roads Act 1928*.

Resolution for Declaration of a Main Road under the Country Roads Act.

The Country Roads Board incorporated under the *Country Roads Act 1928* (No. 3662) at a meeting now holden being of opinion that the highway within the State of Victoria set out or described in the Schedule hereunder written is of sufficient importance to be a main road acting under the powers conferred upon it by the said Act doth by this Resolution hereby declare such highway to be a main road within the meaning and for the purposes of the said *Country Roads Act 1928*.

SCHEDULE.

Shire of Keilor.

13. *Keilor-Melton road* (8303).—Commencing at its junction with the Calder Highway at the north-eastern angle of allotment A, section 16, Parish of Maribyrnong; thence north-westerly to the north-western angle of the said allotment; thence continuing north-westerly through sections 17 and 18 of the said parish to the railway crossing north of the Sydenham Railway Station; thence westerly to the north-western angle of section 22 of the said parish on the western boundary of the shire.

The common seal of the Country Roads Board was hereto affixed, at Melbourne, this thirteenth day of January, One thousand nine hundred and forty-one, in the presence of—

(SEAL) L. F. LODER, Chairman.
W. L. DALE, Member.
R. JANSEN, Secretary.

DECLARATION OF A DEVIATION FROM THE BENA-KONGWAK ROAD IN THE SHIRE OF KORUMBURRA.

WHEREAS by section 58 of the *Country Roads Act 1928* (No. 3662) it is amongst other things enacted that when the Country Roads Board under the provisions of the *Country Roads Act* has by Resolution declared a deviation to be a main road the said Board may also declare that such deviation shall be in lieu of any existing road or part thereof named in such Resolution and that on publication in the *Government Gazette* of the Order confirming such Resolution the existing road or part thereof shall cease to be a main road or be discontinued as provided in the Resolution: And whereas the said Board has by Resolution declared the deviation on the land described in the First Schedule to such Resolution to be a main road and has also declared that such deviation shall be in lieu of the part of the existing road being the land described in the Second Schedule to the said Resolution and that such part of the said existing road shall be discontinued: Now therefore His Excellency the Governor of the State of Victoria by and with the advice of the Executive Council thereof doth hereby confirm the said Resolution.

Resolution for Declaration of a Deviation under the Country Roads Act.

Whereas the land the site of the road the course of which is below set out was taken by the Board under the provisions of the *Country Roads Act 1928* for the purpose of constructing such road deviation which road deviation has now been laid out and formed on the same: And whereas the said Board (being the Country Roads Board incorporated under the said Act) thinks that the road aforesaid is fit to be used as a public highway such Board at a meeting now holden acting under the authority conferred upon it by section 58 of the said Act doth by this present Resolution hereby declare the said road deviation the course of which is described in the First Schedule hereto with the commencing and terminating points thereof respectively specified to be part of a main road within the meaning and for the purposes of the *Country Roads Act 1928*: And the said Board doth also declare that such deviation shall be in lieu of the existing road or part thereof described in the Second Schedule hereto and that such part of the said existing road shall be discontinued.

FIRST SCHEDULE.

Shire of Korumburra.

10. *Bena-Kongwak road* (9010).—All that piece of land in the Parish of Jeetho, the boundaries of which are as follow:—Commencing at the north-western angle of allotment 8A, Parish of Jeetho; thence by lines bearing respectively 104 deg. 7 min. 251.5 links, 245 deg. 12 min. 178 links, 213 deg. 0 min. 157.4 links, 185 deg. 53 min. 157.7 links, 173 deg. 32 min. 431 links, 345 deg. 12 min. 401 links, and 8 deg. 56 min. 471 links to the point of commencement—which said piece of land is particularly delineated and shown coloured red on survey plan No. 4211, lodged in the office of the Country Roads Board.

SECOND SCHEDULE.

Shire of Korumburra.

10. *Bena-Kongwak road*.—All that piece of land in the Parish of Jeetho, the boundaries of which are as follow:—Commencing at a point on the eastern boundary of lot 13, on plan of subdivision No. 4444, lodged in the Office of Titles, and being part of allotment 8, Parish of Jeetho, distant 345 deg. 12 min. 186.3 links from the south-eastern angle of the said lot 13; thence by lines bearing respectively 345 deg. 12 min. 414.7 links, 8 deg. 56 min. 226.3 links, and 173 deg. 32 min. 628.5 links to the point of commencement—which said piece of land is particularly delineated and shown coloured blue on survey plan No. 4211, lodged in the office of the Country Roads Board.

The common seal of the Country Roads Board was hereto affixed, at Melbourne, this thirteenth day of January, One thousand nine hundred and forty-one, in the presence of—

(SEAL) L. F. LODER, Chairman.
W. L. DALE, Member.
R. JANSEN, Secretary.

DECLARATION OF MAIN ROADS UNDER THE COUNTRY ROADS ACT IN THE SHIRE OF SOUTH GIPPSLAND.

WHEREAS by the Resolution set out below and dated the thirteenth day of January One thousand nine hundred and forty-one the Country Roads Board incorporated under the *Country Roads Act 1928* (No. 3662) being of opinion that the highways in the State of Victoria set out or described in the Schedule to the same are of sufficient importance to be main roads and acting under the powers in that behalf conferred upon it by the said Act declared such highways to be main roads within the meaning and for the purposes of the Act aforesaid: And whereas the said Act amongst other things provides that the Governor in Council may by Order published in the *Government Gazette* confirm such Resolution whereupon any road mentioned in such Resolution shall be a main road: And whereas it is deemed desirable to confirm the Resolution so made and passed by the said Country Roads Board: Now therefore His Excellency the Governor of the State of Victoria by and with the advice of the Executive Council thereof doth hereby confirm such Resolution and declare upon the publication of this Order in the *Government Gazette* the roads mentioned in the Schedule to such Resolution of the Country Roads Board main roads within the meaning and for the purposes of the *Country Roads Act 1928*.

Resolution for Declaration of Main Roads under the Country Roads Act.

The Country Roads Board incorporated under the *Country Roads Act 1928* (No. 3662) at a meeting now holden being of opinion that the highways within the State of Victoria set out or described in the Schedule hereunder written are of sufficient importance to be main roads acting under the powers conferred upon it by the said Act doth by this Resolution hereby declare such highways to be main roads within the meaning and for the purposes of the said *Country Roads Act 1928*.

SCHEDULE.

Shire of South Gippsland.

3. *Falls-road* (15403).—Commencing at the most easterly angle of allotment 6A, Parish of Doomburrim; thence generally north-easterly, partly along the existing Government road and partly through allotments 5 and 4A, Parish of Doomburrim, and continuing generally north-easterly through allotment 56A, Parish of Dumbalk, and the said allotment 4A, and allotment 3A, Parish of Doomburrim (survey plan 770), to its junction with the main South Gippsland-road at the south-eastern angle of allotment 51B, Parish of Dumbalk.

14. *Port Franklin-road* (15414).—Commencing at its junction with the South Gippsland Highway at the north-western angle of allotment 5A, section A, Parish of Wonga Wonga South; thence south-easterly to a point on the western boundary of allotment 7, section A, distant 100 links from the south-western angle of that allotment; thence south-easterly through the said allotment 7 to the southern boundary thereof (survey plan 2469); thence south-easterly and easterly to and through the Township of Franklin to a point on the northern boundary of allotment 24 of the said township, distant 159.3 links from the north-eastern angle of the said allotment; thence south-easterly through the allotment last named to the eastern boundary thereof (survey plan 3523); thence southerly to the railway crossing at the eastern end of the Bannison Railway Station Ground; thence southerly and south-easterly to a point on the western boundary of allotment 2, section A, of the said parish, distant 6 chains, more or less, from the south-western angle of that allotment; thence south-easterly through the said allotment

2 to the southern boundary thereof; thence easterly to a point on the northern boundary of allotment 37B, section A, distant 1.5 chains, more or less, from the north-eastern angle of that allotment; thence south-easterly through the said allotment 37B to the eastern boundary thereof; thence southerly to a point on the western boundary of allotment 1, section A, Parish of Wonga Wonga South, distant 2.5 chains, more or less, from the south-western angle of that allotment; thence south-easterly through the said allotment 1 to the southern boundary thereof; thence easterly to a point on the northern boundary of allotment 13, section E, Parish of Toora, distant 1.5 chains, more or less, from the north-eastern angle of that allotment; thence south-easterly through the said allotment 13 to the eastern boundary thereof; thence southerly to a point on the western boundary of allotment 5, section 7, Township of Bowen, in the parish last named, distant 1.5 chains, more or less, from the south-western angle of that allotment; thence south-easterly through the said allotment 5 to a point on the southern boundary thereof; thence easterly to a point on the northern boundary of allotment 9, section 4, Township of Bowen, distant 1.5 chains, more or less, from the north-eastern angle of that allotment; thence south-easterly through the said allotment 9 to the eastern boundary thereof; thence southerly to the south-eastern angle of allotment 1, section 1, of the township last named.

The common seal of the Country Roads Board was hereto affixed, at Melbourne, this thirteenth day of January, One thousand nine hundred and forty-one, in the presence of—

(SEAL) L. F. LODER, Chairman.
W. L. DALE, Member.
R. JANSEN, Secretary.

DECLARATION OF A MAIN ROAD UNDER THE COUNTRY ROADS ACT IN THE SHIRE OF STRATHFIELDSAYE.

WHEREAS by the Resolution set out below and dated the thirteenth day of January One thousand nine hundred and forty-one the Country Roads Board incorporated under the *Country Roads Act 1928* (No. 3662) being of opinion that the highway in the State of Victoria set out or described in the Schedule to the same is of sufficient importance to be a main road and acting under the powers in that behalf conferred upon it by the said Act declared such highway to be a main road within the meaning and for the purposes of the Act aforesaid: And whereas the said Act amongst other things provides that the Governor in Council may by Order published in the *Government Gazette* confirm such Resolution whereupon any road mentioned in such Resolution shall be a main road: And whereas it is deemed desirable to confirm the Resolution so made and passed by the said Country Roads Board: Now therefore His Excellency the Governor of the State of Victoria by and with the advice of the Executive Council thereof doth hereby confirm such Resolution and declare upon the publication of this Order in the *Government Gazette* the road mentioned in the Schedule to such Resolution of the Country Roads Board a main road within the meaning and for the purposes of the *Country Roads Act 1928*.

Resolution for Declaration of a Main Road under the Country Roads Act.

The Country Roads Board incorporated under the *Country Roads Act 1928* (No. 3662) at a meeting now holden being of opinion that the highway within the State of Victoria set out or described in the Schedule hereunder written is of sufficient importance to be a main road acting under the powers conferred upon it by the said Act doth by this Resolution hereby declare such highway to be a main road within the meaning and for the purposes of the said *Country Roads Act 1928*.

SCHEDULE.

Shire of Strathfieldsaye.

3. *Mandurang-road* (15803).—Commencing at the northern angle of allotment 1, section 6, Parish of Mandurang; thence southerly and south-easterly along the boundary between the Parishes of Mandurang and Sedgwick to the northern angle of allotment 2B, section 4, of the parish last named.

The common seal of the Country Roads Board was hereto affixed, at Melbourne, this thirteenth day of January, One thousand nine hundred and forty-one, in the presence of—

(SEAL) L. F. LODER, Chairman.
W. L. DALE, Member.
R. JANSEN, Secretary.

And the Honorable Sir George Goudie, His Majesty's Commissioner of Public Works for the State of Victoria, shall give the necessary directions herein accordingly.

C. W. KINSMAN,
Clerk of the Executive Council.

DEPARTMENT OF LANDS AND SURVEY.

At the Executive Council Chamber, Melbourne, the
twenty-first day of January, 1941.

PRESENT:

His Excellency the Governor of Victoria.	
Mr. Dunstan	* Sir George Goudie
Mr. Lind	Mr. Tuckett.
Mr. Mackrell	

LAND TEMPORARILY RESERVED FROM SALE.

HIS Excellency the Governor of the State of Victoria, by and with the advice of the Executive Council thereof, doth hereby, in pursuance of the provisions of the *Land Act* 1928, reserve, temporarily, and also except from occupation for mining purposes under any miner's right, the land hereinafter described:—

BARRAKEE.—Site for the Growth of Timber for the purpose of the manufacture or production of eucalyptus oil, 186 acres 0 roods 4 perches, Parish of Barrakee, County of Gladstone, being allotment 109B.—(B.662(4) (O.171/141)).

MOE.—Site for Public purposes, 1 acre more or less, Parish of Moe, County of Buln Buln. Commencing at the north-west angle of the eastern portion of allotment 125; bounded thence by that allotment bearing S. 87 deg. 14 min. E. 900 links more or less; by a line bearing N. 2 deg. 46 min. E. to the permanent reservation for Public purposes along the Narracan Creek; and thence by that reservation bearing generally south-westerly to the point of commencement.—(M.498(7) (C.87325)).

POREPUNKAH.—Site for Camping purposes, 6 acres 0 roods 20 perches more or less, Township and Parish of Porepunkah, Counties of Bogong and Delatite, in the two separate portions hereinafter described, viz.:—

- (1) 1 acre 0 roods 20 perches more or less, Township of Porepunkah, Parish of Porepunkah, County of Bogong. Commencing at the south-east angle of allotment E, no section: bounded thence by that allotment bearing S. 89 deg. 58 min. W. 50 links more or less; by a line bearing south-westerly to the permanent reservation for Public purposes along the Owens River; by that reservation bearing south-easterly to a point in line with the north-western boundary of allotment 20 of section 4; by a line bearing N. 28 deg. 28 min. E. to Nicholson-street; and thence by that street bearing N. 61 deg. 32 min. W. 210 links, N. 33 deg. 32 min. W. 940 links, and N. 0 deg. 2 min. W. 180 links to the point of commencement.

- (2) 5 acres more or less, Parish of Porepunkah, County of Delatite. Commencing at the south-east angle of the Rubbish Depot, situate in section 9; bounded thence by the said rubbish depot bearing N. 18 deg. 50 min. E. 283 links and N. 71 deg. 10 min. W. 300 links; by the reserve for Public purposes bearing N. 18 deg. 50 min. E. to the permanent reservation for Public purposes along the Owens River; by that reservation bearing generally southerly and south-easterly to the northern side of the Mount Buffalo Country Roads Board tourist road; and thence by that road bearing N. 57 deg. 22 min. W. and N. 71 deg. 10 min. W. 318 links to the point of commencement.—(P.70(A7) (P.70(A8) (H.014060)).

BALLAARAT (Sovereign Hill).—Site for Public Recreation in addition to and adjoining the sites temporarily reserved therefor by Orders in Council of the 4th June, 1918, and the 26th October, 1928, respectively, 9 acres 3 roods 29½ perches, City of Ballaarat, at Ballaarat East, Parish of Ballaarat, County of Grant. Commencing at the junction of the west side of Robertson-street and the south side of Stephens-street; bounded thence by Robertson-street bearing S. 5 deg. 27 min. W. 1,292 6/10 links and S. 6 deg. 30 min. E. 151 3/10 links; by the recreation reserve bearing S. 85 deg. 0 min. W. 604 6/10 links, N. 39 deg. 23 min. W. 462 2/10 links, S. 38 deg. 0 min. W. 102 5/10 links, and S. 83 deg. 38 min. W. 16 links; by a line bearing N. 20 deg. 59 min. W. 103 3/10 links; by the recreation reserve bearing N. 38 deg. 0 min. E. 1,385 6/10 links; and thence by Stephens-street bearing N. 87 deg. 39 min. E. 277 links to the point of commencement.—(B.128(15) (Rs.3775)).

UNUSED AND UNMADE ROADS CLOSED.

HIS Excellency the Governor of the State of Victoria, by and with the advice of the Executive Council thereof, doth hereby direct that, in pursuance of the provisions of section 304 of the *Land Act* 1928 (No. 3700), the unused and unmade roads referred to hereunder be closed, viz.:—

Town of Ararat, Parish of Ararat, County of Ripon, being that portion of the right-of-way dividing section 16B, bounded on the north by Tobin-street and on the south by a line connecting the north-west angle of allotment 1 and the north-east angle of allotment 2.—(A.148(2) (J.25062)).

City of Ballaarat, at Ballaarat East, Parish of Ballaarat, County of Grant, being that portion of Bourke-street hereinafter described, viz.:—

Commencing at the junction of the south-east side of Bourke-street with the south side of Stephens-street; bounded thence by a line and the recreation reserve bearing S. 38 deg. 4 min. W. 1,512 7/10 links; by the recreation reserve bearing S. 83 deg. 42 min. W. 16 links; by a line bearing N. 20 deg. 55 min. W. 103 3/10 links; by the recreation reserve bearing N. 38 deg. 4 min. E. 1,385 6/10 links; and thence by Stephens-street bearing N. 87 deg. 43 min. E. 131 2/10 links to the point of commencement.—(B.128(15) (Rs.3775)).

Parish of Campbelltown, County of Talbot, being the road lying between allotment 45 and allotments 45B and 45C; section 1.—(C.364(4) (C.86867)).

Parish of Samaria, County of Delatite, being the roads hereinafter described, viz.:—

- (1) The road lying between allotments 45H and 45F, and allotments 168E, 45C, and 45A.
- (2) The road lying between allotments 26A and 26 of section A, Parish of Lima, and allotments 45G and 45D, Parish of Samaria.
- (3) The road lying between allotments 26 of section A, Parish of Lima, a line, and 45D, Parish of Samaria, and allotments 122B, 122N, and 122C, Parish of Samaria.—(S.236(4) (L.153(5) (C.86024)).

REVOCATION OF TEMPORARY RESERVATIONS OF LANDS BY ORDERS IN COUNCIL.

HIS Excellency the Governor of the State of Victoria, by and with the advice of the Executive Council thereof, doth hereby, in pursuance of the provisions of the *Land Act* 1928, revoke the temporary reservations of the lands by Orders in Council hereinafter referred to, viz.:—

SHEPPARTON.—Site for an Asylum for the Aged Poor. (For technical description, see *Government Gazette* of 18th December, 1940.)

YALONG.—Site for Gravel Supply. (For technical description, see *Government Gazette* of the 27th December, 1940.)

And the Honorable Albert Eli Lind, His Majesty's Commissioner of Crown Lands and Survey for the State of Victoria, shall give the necessary direction herein accordingly.

C. W. KINSMAN,
Clerk of the Executive Council.

FORESTS COMMISSION OF VICTORIA.

At the Executive Council Chamber, Melbourne, the
twenty-first day of January, 1941.

PRESENT:

His Excellency the Governor of Victoria.	
Mr. Dunstan	Sir George Goudie
Mr. Lind	Mr. Tuckett.
Mr. Mackrell	

DEDICATION OF UNOCCUPIED CROWN LANDS AS PERMANENT FOREST IN THE PARISHES OF KONARDIN AND MOURNPOUL.

IN pursuance of the provisions of section 52 (1) of the *Forests Act* 1928, His Excellency the Governor of the State of Victoria, by and with the advice of the Executive Council thereof, doth hereby order that the areas of unoccupied Crown lands described in the Schedule No. 111 hereunder be dedicated as permanent forest.

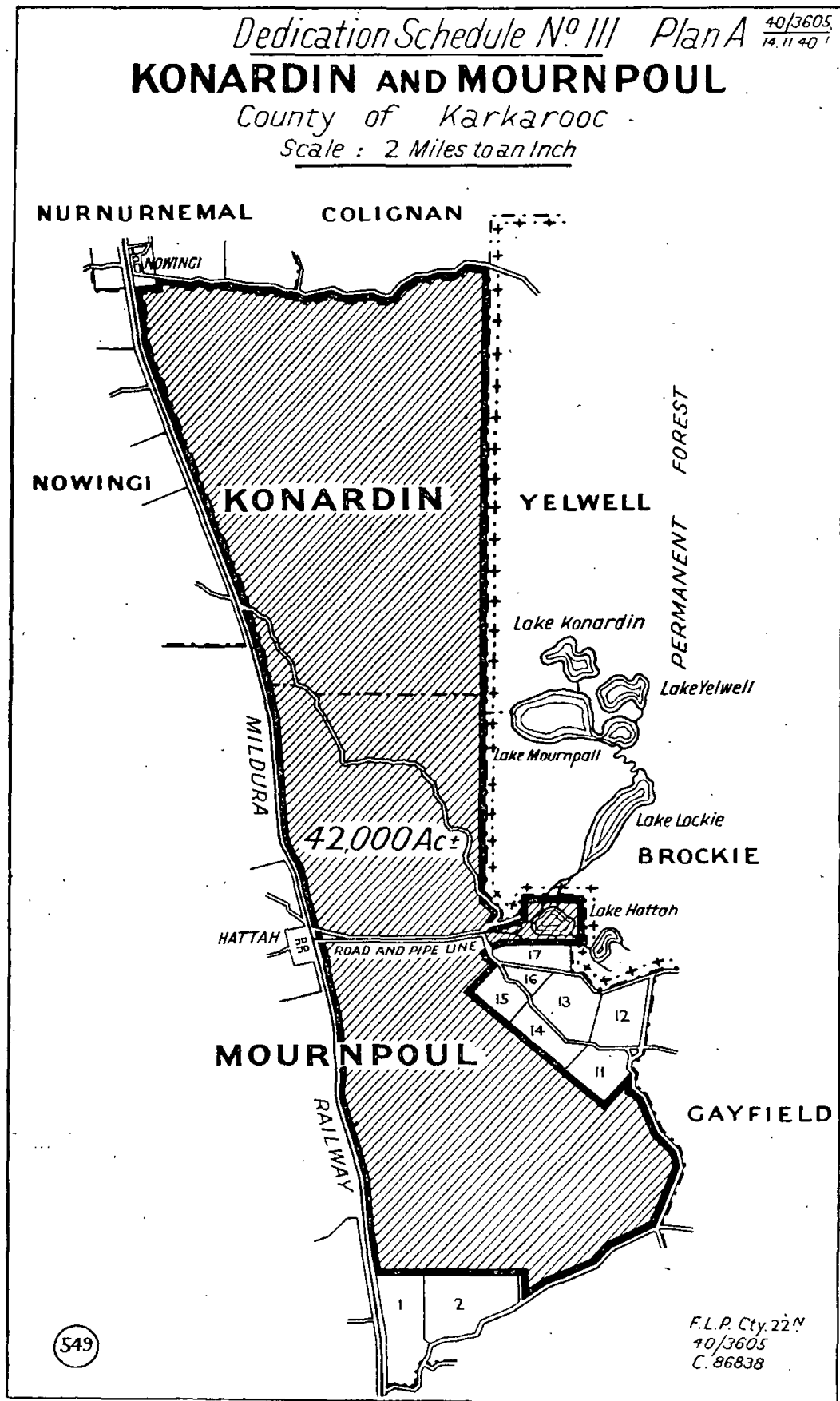
And the Honorable Albert Eli Lind, His Majesty's Minister of Forests for the State of Victoria, shall give the necessary directions herein accordingly.

C. W. KINSMAN,
Clerk of the Executive Council.

DEDICATION SCHEDULE No. 111.

Areas to be Dedicated Permanent Forest.

Forty-two thousand acres, more or less, of unoccupied Crown lands in the Parishes of Konardin and Mournpoul, County of Karkaroc, being the whole of the unoccupied Crown lands within the areas shown by diagonal hatched lines on diagram No. 549, on plan A.40/3605 over 14.11.40 (Correspondence Nos. 40/3605, C.86838).



Water Acts.

STATE RIVERS AND WATER SUPPLY COMMISSION.

*At the Executive Council Chamber, Melbourne, the
twenty-first day of January, 1941.*

PRESENT:

His Excellency the Governor of Victoria.

Mr. Dunstan

Mr. Lind

Mr. Mackrell

Sir George Goudie

Mr. Tuckett.

CARDINIA FLOOD PROTECTION DISTRICT—PORTION
EXCISED.

UNDER the powers conferred by the Water Acts and all other powers enabling him in that behalf, His Excellency the Governor of the State of Victoria, with the advice of the Executive Council of the said State, on the recommendation of the State Rivers and Water Supply Commission, doth hereby declare, order, and direct as follows:—

That there shall be excised from the Cardinia Flood Protection District that portion of the same set out and described in the Schedule hereto, which portion, as on and from the 1st July, 1940, shall be deemed to be excised accordingly.

SCHEDULE.

That portion comprised within the following boundaries, viz.:—Commencing at the north-western angle of allotment 65, Parish of Cranbourne, County of Mornington; thence easterly by the northern boundary of that allotment and by a line in continuation thereof to the south-western boundary of allotment 63; thence south-easterly by that boundary to the most southerly angle of said allotment 63; thence northerly by the eastern boundaries of allotments 63, 62, and 61, and a line connecting those boundaries and easterly by the southern boundary of a camping and watering reserve and a line in continuation thereof to the left bank of the Cardinia Creek; thence generally north-westerly by that bank to the northern boundary of Crown section A (Gin-Gin-Ben P.R.) Parish of Pakenham; thence generally easterly by that boundary, the northern boundaries of allotments 9, 8, and 7A, said Parish of Pakenham, and of allotment 51a, Parish of Nar-Nar-Goon, and lines connecting those boundaries, to the north-eastern angle of the last-mentioned allotment; thence southerly by the western boundary of a road to the north-eastern angle of allotment 67A, said Parish of Nar-Nar-Goon; thence westerly by the southern boundary of a road to the north-western angle of allotment 4, Parish of Pakenham; thence southerly by the western boundary of the last-mentioned allotment, and by a line to the most northerly angle of allotment 11, section A1; thence generally north-westerly and westerly by the south-western and southern boundaries of a road to the left bank of the Cardinia Creek; thence generally southerly by that bank and the left bank of the Cardinia Drain to a point in line with the northern boundary of the land described in certificate of title, volume 4584, folio 916650; thence westerly by a line and the last-mentioned boundary and southerly by the western boundary of the land in the said title to the northern boundary of the land described in certificate of title, volume 4129, folio 825775; thence westerly by that boundary to the south-western boundary of allotment 70; thence south-easterly by the north-eastern boundary of a road to a point in line with the south-eastern boundary of allotment H, Parish of Cranbourne; thence south-westerly by a line and the last-mentioned boundary, and north-westerly by the south-western boundary of said allotment H to the south-western angle of that allotment; thence westerly by a line and the northern boundaries of allotments 68F and 68E, southerly by the western boundary of the last-mentioned allotment and westerly by a line and the southern boundary of allotment 67 to the south-western angle of the last-mentioned allotment; thence northerly by the western boundaries of allotments 67, 66, and 65 and a line connecting those boundaries to the point of commencement.

The portion described in the foregoing Schedule is shown on a plan approved by the Governor in Council, and deposited in the office of the State Rivers and Water Supply Commission, Melbourne.—(Corr. 41/52.)

WERRIBEE WATERWORKS DISTRICT—PORTION
EXCISED.

UNDER the powers conferred by the Water Acts and all other powers enabling him in that behalf, His Excellency the Governor of the State of Victoria, with the advice of the Executive Council of the said State, on the recommendation of the State Rivers and Water Supply Commission, doth hereby declare, order, and direct as follows:—

That there shall be excised from the Werribee Waterworks District that portion of the same set out and described in the Schedule hereto, which portion, as on and from the 1st day of February, 1941, shall be deemed to be excised accordingly.

SCHEDULE.

Commencing at the south-eastern angle of allotment 2, section A, Parish of Truganina, County of Bourke; thence westerly by the southern boundaries of that allotment and of the Recreation Reserve, and northerly by the western boundaries of the said reserve and of allotment 2, and by a line in continuation thereof to the north-western boundary of the Geelong-Melbourne Railway Reserve; thence south-westerly by that boundary to a point due north of the most northerly angle of allotment 7; thence generally southerly by a line and the eastern boundaries of said allotment 7 to the Skeleton Water Holes Creek; thence generally south-westerly by that creek to the eastern boundary of allotment 8; thence northerly by that boundary and south-westerly by the northern boundaries of allotments 8 and 9 to a point in line with the north-eastern boundary of the land remaining in Crown grant, volume 5410, folio 1081875 (being the south-western boundary of the Laverton Aerodrome); thence north-westerly by a line, the last-mentioned boundary, and a line in continuation thereof to the south-eastern boundary of allotment 13; thence north-easterly by that boundary and north-westerly by the north-eastern boundary of said allotment 13, and by a line in continuation of the last-mentioned boundary to the north-western boundary of the Main Outfall Sewer Reserve; thence generally north-easterly by that boundary to the most easterly angle of allotment 14A; thence easterly by the southern boundary of a road to the most easterly angle of allotment 14; thence generally north-easterly by a line and the south-eastern boundaries of allotments 15 and 16, all in said section A, to the western boundary of Crown section XI; thence southerly by the last-mentioned boundary and easterly by the southern boundary of the said Crown section to a point in line with the eastern boundary of allotment 2, section A, all in the said Parish of Truganina; thence southerly by a line and the last-mentioned boundary to the point of commencement.

The portion set out and described in the foregoing Schedule is shown on a plan approved by the Governor in Council, and deposited in the office of the State Rivers and Water Supply Commission, Melbourne.—(Corr. 40/20505.)

OTWAY WATERWORKS DISTRICT.

CORDEN URBAN DISTRICT—DISTRICT EXTENDED.

UNDER the powers conferred by the Water Acts and all other powers enabling him in that behalf, His Excellency the Governor of the State of Victoria, with the advice of the Executive Council of the said State, on the recommendation of the State Rivers and Water Supply Commission, doth hereby declare, order, and direct as follows:—

That the Cobden Urban District of the Otway Waterworks District be extended by adding to the same land set out and described in the Schedule hereto, and as on and from the 1st day of January, 1941, such urban district shall be deemed to be so extended.

SCHEDULE.

Commencing at the north-eastern angle of allotment 44, section 1, Parish of Tandarrook, County of Heytesbury; thence southerly by the eastern boundary of that allotment, and by a line in continuation thereof to the northern boundary of allotment 49; thence easterly by that boundary and southerly by the eastern boundary of said allotment 49 to the most southerly angle of that allotment; thence north-westerly and generally westerly by the southern boundaries of allotments 49 and 30A, and by a line connecting those boundaries, and northerly by the western boundaries of allotments 30A, 30, 31, and 46, all in said section 1, to the north-western angle of the last-mentioned allotment; thence easterly by the southern boundary of a road to the point of commencement.

The land described in the foregoing Schedule is shown on a plan approved by the Governor in Council, and deposited in the office of the State Rivers and Water Supply Commission, Melbourne.—(Corr. 40/14782.)

MORNINGTON PENINSULA WATERWORKS DISTRICT.

SPRINGVALE URBAN DISTRICT—PORTION EXCISED.

UNDER the powers conferred by the Water Acts and all other powers enabling him in that behalf, His Excellency the Governor of the State of Victoria, with the advice of the Executive Council of the said State, on the recommendation of the State Rivers and Water Supply Commission, doth hereby declare, order, and direct as follows:—

That there shall be excised from the Springvale Urban District of the Mornington Peninsula Waterworks District that portion of the same set out and described in the Schedule hereto, which portion, as from the date of this Order shall be deemed to be excised accordingly.

SCHEDULE.

Commencing at the south-eastern angle of allotment 17, Parish of Dandenong, County of Bourke; thence northerly by the western boundary of a road to a point in line with the northern boundary of allotment 83; thence easterly by a line and the northern boundaries of allotments 83 and 82 to the right bank of the Dandenong Creek; thence generally south-easterly by that bank to the south-eastern angle of allotment 65, all in the said Parish of Dandenong; thence westerly by the northern boundary of a road to the point of commencement.

The portion set out and described in the foregoing Schedule is shown on a plan approved by the Governor in Council, and deposited in the office of the State Rivers and Water Supply Commission, Melbourne.—(Corr. 40/20686.)

MORNINGTON PENINSULA WATERWORKS DISTRICT.

DANDENONG URBAN DISTRICT—DISTRICT EXTENDED.

UNDER the powers conferred by the Water Acts and all other powers enabling him in that behalf, His Excellency the Governor of the State of Victoria, with the advice of the Executive Council of the said State, on the recommendation of the State Rivers and Water Supply Commission, doth hereby declare, order, and direct as follows:—

That the Dandenong Urban District of the Mornington Peninsula Waterworks District be extended by adding to the same land set out and described in the Schedule hereto, and as on and from the date of this Order such urban district shall be deemed to be so extended.

SCHEDULE.

Commencing at the south-eastern angle of allotment 17, Parish of Dandenong, County of Bourke; thence northerly by the western boundary of a road to a point in line with the northern boundary of allotment 83; thence easterly by a line and the northern boundaries of allotments 83 and 82 to the right bank of the Dandenong Creek; thence generally south-easterly by that bank to the south-eastern angle of allotment 65, all in the said Parish of Dandenong; thence westerly by the northern boundary of a road to the point of commencement.

The land described in the foregoing Schedule is shown on a plan approved by the Governor in Council, and deposited in the office of the State Rivers and Water Supply Commission, Melbourne.—(Corr. 40/20686.)

FOSTER WATERWORKS TRUST.

ADDITIONAL LOAN OF £1,226.

UNDER the powers conferred by the Water Acts and all other powers enabling him in that behalf, His Excellency the Governor of the State of Victoria, by and with the advice of the Executive Council of the said State, doth hereby grant an additional loan of One thousand two hundred and twenty-six pounds (£1,226) to the Foster Waterworks Trust for the completion of reservoir service basin and pipe mains as set forth in the detailed statement bearing date the 11th January, 1941, and verified under the seal of the State Rivers and Water Supply Commission.

The loan hereby granted shall be subject to the provisions of the Water Acts.

AUTHORITY TO OBTAIN BANK OVERDRAFTS.

HIS Excellency the Governor of the State of Victoria, by and with the advice of the Executive Council thereof, doth hereby authorize, in pursuance of section 271 of the *Water Act 1928* (No. 3801), each of the authorities mentioned in the first column of the schedule hereunder to obtain an advance or advances during the year 1941 from the bank named in the second column, by overdraft of their current accounts thereat, such overdraft not to exceed at any one time the sum specified in the third column, viz.:—

SCHEDULE.

Authority.	Bank.	Amount.
Council of the Town of Ararat	National Bank of Australasia Ltd., Ararat	£ 3,000 0 0
Bealiba Waterworks Trust	Commercial Banking Co. of Sydney, Ltd., Dunolly	14 0 0

And the Honorable Francis Edward Old, His Majesty's Minister of Water Supply for the State of Victoria, shall give the necessary directions herein accordingly.

C. W. KINSMAN,
Clerk of the Executive Council,

MOTOR OMNIBUS ACT 1928 (No. 3742).

At the Executive Council Chamber, Melbourne, the twenty-first day of January, 1941.

PRESENT:

His Excellency the Governor of Victoria.

Mr. Dunstan	Sir George Goudie
Mr. Lind	Mr. Tuckett.
Mr. Mackrell	

VARIATION OF A CERTAIN ROUTE. VIZ., No. 98A, ELSTERNWICK-HEYINGTON, WITHIN THE METROPOLITAN AREA, ALONG WHICH MOTOR OMNIBUSES FOR WHICH "REGULAR SERVICE" LICENCES ARE GRANTED MAY PLY FOR HIRE.

HIS Excellency the Governor of the State of Victoria, by and with the advice of the Executive Council thereof, in pursuance of the powers conferred by the *Motor Omnibus Act 1928* (No. 3742), doth by this Order vary, as set out hereunder, a certain route, viz., No. 98A, within the metropolitan area, along which motor omnibuses for which "regular service" licences are granted may ply for hire, and doth provide that the Order in Council approved by His Excellency the Governor in Council on 6th February, 1940, shall be deemed to be amended further accordingly, viz.:—

Route.—Under the heading "Description of Route, including Commencing and Terminal Points", delete the existing particulars, and in place thereof insert the following, i.e., "Commencing at the corner of Kooyong and Glenhuntly roads, Elsternwick, via Kooyong-road, Albany-road, Irving-road, Toorak-road, St. George's-road, Torresdale-road, Heyington-place, Lansell-road, to a point in Lansell-road adjacent to Heyington Railway Station. Trip in opposite direction to be made via Lansell-road and St. George's-road, thence in reverse order over the route above described, to the corner of Kooyong and Glenhuntly roads."

Licensing Authority.—Pursuant to the provisions of section 15 (1) (c) of the *Motor Omnibus Act 1928* (No. 3742), the Governor in Council by this Order confers upon the Licensing Authority full power and authority for carrying into effect by the said Licensing Authority of the foregoing provisions of this Order.

EXTENSION OF METROPOLITAN MOTOR OMNIBUS ROUTE No. 69A, PRESTON-COBURG, AND INCREASE IN THE MAXIMUM NUMBER OF MOTOR OMNIBUSES WHICH MAY BE LICENSED TO PLY FOR HIRE ON THAT ROUTE.

HIS Excellency the Governor of the State of Victoria, by and with the advice of the Executive Council thereof, in pursuance of the powers conferred by the *Motor Omnibus Act 1928* (No. 3742), doth by this Order extend a certain route, viz., No. 69A, between Preston and Coburg, within the metropolitan area, along which motor omnibuses for which "regular service" licences are granted may ply for hire, and authorize an increase in the maximum number of motor omnibuses which may be licensed to ply for hire on such route as so extended, as set forth hereunder, and doth provide that the Order in Council approved by His Excellency the Governor in Council on 6th February, 1940, shall be deemed to be amended further accordingly, viz.:—

Route.—Under the heading "Description of Route, including Commencing and Terminal Points", delete the existing particulars, and insert in place thereof the following, i.e., "Commencing at the corner of Northernhay-street and Oakhill-avenue, Preston, via Oakhill-avenue, Tyler-street, McColl-street, Centre-street, Wood-street, Highview-road, Murray-road, Gaffney-street, Champ-street, and Sydney-road, to a terminal point on the west side of Sydney-road, 50 feet north of the intersection of Bell-street and Sydney-road."

Number of Omnibuses on Route.—Under the heading "Maximum Number of Motor Omnibuses to be Licensed on Route", amend "3" to read "4".

Licensing Authority.—Pursuant to the provisions of section 15 (1) (c) of the *Motor Omnibus Act 1928* (No. 3742), the Governor in Council by this Order confers upon the Licensing Authority full power and authority for carrying into effect by the said Licensing Authority of the foregoing provisions of this Order.

And the Honorable Sir George Goudie, His Majesty's Commissioner of Public Works for the State of Victoria, shall give the necessary directions herein accordingly.

C. W. KINSMAN,
Clerk of the Executive Council.

MOTOR OMNIBUS ACT 1928 (No. 3742).

At the Executive Council Chamber, Melbourne, the
twenty-first day of January, 1941.

PRESENT:

His Excellency the Governor of Victoria.
Mr. Dunstan | Sir George Goudie
Mr. Lind | Mr. Tuckett.
Mr. Mackrell

APPOINTMENT OF MEMBERS OF ADVISORY COMMITTEE.

HIS Excellency the Governor of the State of Victoria, by and with the advice of the Executive Council thereof, and under the powers conferred by section 16 of the *Motor Omnibus Act 1938* (No. 3742), has appointed

CHARLES CLAUD GALE, M.V.O. (representing the Public Works Department);

BURT KELLY (representing the Victorian Railway Commissioners);

STANLEY MORPHEE RICHARDSON (representing the Melbourne and Metropolitan Tramways Board);

Councillor ALAN JAMES MC CONCHIE (representing the councils of the municipalities within the metropolitan area); and

HARRY WITTY (representing the interests of owners of motor omnibuses),
to be members of the Advisory Committee constituted under the said Act for a period of twelve months from the twenty-first day of January, 1941.

And further, His Excellency has by the same Order appointed CHARLES CLAUD GALE, M.V.O., to be Chairman of the said Committee.

And the Honorable Sir George Goudie, His Majesty's Commissioner of Public Works for the State of Victoria, shall give the necessary directions herein accordingly.

C. W. KINSMAN,
Clerk of the Executive Council.

PATRIOTIC FUNDS ACT 1939 (NO. 4717).

At the Executive Council Chamber, Melbourne, the
fourteenth day of January, 1941.

PRESENT:

His Excellency the Governor of Victoria.
Mr. Lind | Sir John Harris.
Mr. Mackrell

REGULATION.

PURSUANT to the provisions of section 28 of the *Patriotic Funds Act 1939*, His Excellency the Governor of the State of Victoria, in the Commonwealth of Australia, by and with the advice of the Executive Council of the said State, doth make the regulation following (that is to say):—

1. All moneys received by or on behalf of the Trustees of any Patriotic Fund shall within seven days of the receipt of such moneys be paid into such bank as the Trustees determine.

And the Honorable Albert Arthur Dunstan, His Majesty's Premier for the State of Victoria, shall give the necessary directions herein accordingly.

C. W. KINSMAN,
Clerk of the Executive Council.

APPROACHING LAND SALES.

SALES of Crown lands in fee-simple will be held at the under-mentioned places and dates, viz.:—

	No. of Gazette.
Castlemaine.—Tuesday, 11th February, 1941 ..	8
Cobden.—Wednesday, 12th February, 1941 ..	13
Stanhope.—Wednesday, 12th February, 1941 ..	15
Talbot.—Friday, 14th February, 1941 ..	13
Lands and Survey Office, Melbourne	

CLOSER SETTLEMENT ACT.

A SALE of the under-mentioned land, in fee-simple, by auction will be held at the MEMORIAL HALL, STANHOPE, on WEDNESDAY, 12th FEBRUARY, 1941, at TWO o'clock p.m. To be conducted by H. J. HENKEL, Land Officer, Bendigo. Auctioneer: LEN C. COYLE, Rushworth.

PARISH OF GINGARRE, COUNTY OF RODNEY.

Lot 1. Area 88a. 1r. (subject to survey), allotments 25 and 25A, section G. Formerly held by H. Wright. Situated about 2 miles from Stanhope. Improvements include house and fencing. Subject to channel easement.

NOTE.—An area of approximately 4 acres has been excised from each of the north-east and south-east corners of the original area.

Information regarding water supply may be ascertained from the State Rivers and Water Supply Office at Tongala.

GINGARRE, PARISH OF KYABRAM, COUNTY OF RODNEY.
Lot 2. Area 1r. 34 4/5p., allotment 21, section 5.

TERMS AND CONDITIONS RE LOT 1.

Deposit payable at sale:—20 per cent. of purchase price. Balance payable by 40 equal half-yearly instalments, together with interest computed at the rate of 4½ per cent. per annum on the unpaid balance.

Immediate possession given on approval of the sale by the Board of Land and Works.

No residence condition. Improvements to be maintained and insured with the Board of Land and Works.

Purchaser may pay balance of purchase money and fees at any time prior to due date, or may, with the consent of the Board of Land and Works, transfer his interest in the purchase (fee, £1).

The registration of transfer may be subject to payment of such further sum as the Board may require in reduction of the outstanding balance.

Crown grants will be prepared and issued as soon as practicable after payment of purchase money in full. (Fee for Crown grant £2. Contribution to Assurance Fund ¼d. per £1 of purchase money.)

CONDITIONS OF SALE FOR LOT 2.

The full amount of the purchase price, together with fee for Crown grant and contribution to Assurance Fund (¼d. per £1 of purchase money), to be paid at the sale. Crown grant will issue as soon as practicable.

SPECIAL CONDITION APPLICABLE TO THE TWO LOTS.

Before sale is approved, any purchaser will be required to comply with the provisions of the National Security (Land Transfer) Regulations.

A. E. LIND.

Commissioner of Crown Lands and Survey.

Melbourne, 20th January, 1941.

PROPOSED REVOCATION OF TEMPORARY RESERVATIONS OF LANDS BY ORDERS IN COUNCIL.

IN pursuance of the provisions of the *Land Act 1928*, notice is hereby given that it is the intention of the Governor in Council to revoke the temporary reservations of lands by Orders in Council hereunder referred to, viz.:—

The following Notices were published 1° on the 15th January, 1941, pursuant to Orders of the 7th January, 1941.

BARKLY.—The Order in Council of the 18th January, 1908, temporarily reserving 3 acres of land in the Parish of Barkly, as a site for a State School, is about to be revoked.—(B.84(2) (Rs.3629)).

EUROA.—The Order in Council of the 23rd April, 1894, temporarily reserving 6 acres 3 roods 3 perches of land in the Parish of Euroa, as a site for a Quarry, is about to be revoked.—(E.82(4) (H.013929)).

MUCKLEFORD.—The Order in Council of the 24th April, 1883, temporarily reserving as a site for Cricket and other purposes of Public Recreation and withholding from sale, leasing, and licensing 4 acres of land in the Town of Muckleford, being allotments 9, 10, 11, 12, 13, 14, 15, and 16 of section 14, is about to be revoked.—(M.259(4) (C.39569) (C.87404)).

MUCKLEFORD.—The Order in Council of the 1st March, 1875, temporarily reserving as a site for State School purposes and withholding from sale, leasing, and licensing 3 acres 2 roods of land in the Town of South Muckleford (now Town of Muckleford), being allotments 2, 3, 4, 5, 6, 7, and 8 of section 14, is about to be revoked.—(M.259(4) (C.87404)).

BARKLY.—The Order in Council of the 6th June, 1892, temporarily reserving 34 acres 1 rood 22 perches of land in the Parish of Barkly, as a site for Watering purposes, revoked as to part of Orders of 3rd December, 1907, and 28th March, 1928, is about to be revoked so far as regards the remaining portion thereof, comprising 10 acres 0 roods 31 perches.—(B.84(2) (Rs.3629)).

The following Notices were published 1° on the 22nd January, 1941, pursuant to Orders of the 14th January, 1941.

AMHERST.—The Order in Council of the 17th September, 1860, setting apart 3 acres of land at Amherst (Parish of Amherst), as a site for a Hospital, is about to be revoked.—(A.28⁽¹⁾) (Rs.4334).

AMHERST.—The Order in Council of the 22nd July, 1908, temporarily reserving 7 acres 2 roods 37 perches of land in the Town and Parish of Amherst, as a site for a Hospital, in addition to and adjoining the site set apart therefor by Order of the 17th September, 1860, is about to be revoked.—(A.28⁽¹⁾) (Rs.4334).

The following Notices were published 1° on the 22nd January, 1941, pursuant to Orders of the 21st January, 1941.

WILLIAMSTOWN.—The Order in Council of the 12th August, 1935, temporarily reserving 5 acres 2 roods 22 5/10 perches of land in the City of Williamstown, at Newport, Parish of Cut-paw-paw, as a site for Public Recreation, is about to be revoked.—(C.345⁽¹⁾) (Rs.1270).

WILLIAMSTOWN.—The Order in Council of the 16th January, 1860, setting apart 65 acres of land at Williamstown as a site for a Public Park, revoked as to part by Orders in Council of the 26th May, 1885, 29th August, 1905, and 9th October, 1916, is about to be further revoked so far as regards the portion thereof hereinafter described, viz:—3 acres 2 roods more or less, City of Williamstown, Parish of Cut-paw-paw, County of Bourke: Commencing at a point on the south-western side of Champion-road bearing S. 60 deg. 8 min. E. 575 7/10 links from the north-east angle of the Cemetery reserve; bounded thence by a line bearing S. 29 deg. 52 min. W. 913 6/10 links; by Park-crescent bearing easterly and north-easterly to Cham-

pion-road; and thence by Champion-road bearing N. 60 deg. 8 min. W. to the point of commencement.—(W.345⁽¹⁾) (Rs.1076).

A. E. LIND.

Commissioner of Crown Lands and Survey.

COMMITTEE OF MANAGEMENT OF THE "MIRBOO RECREATION RESERVE."

WHEREAS by section 184 of the *Land Act* 1928 it is provided that it shall be lawful for the Governor in Council or the Board of Land and Works to appoint any number of persons, not less than three, or any municipal council, or the governing body of any corporation to be a Committee of Management of any specified Crown land reserved either temporarily or permanently for any of the purposes set out in section 14 of the *Land Act* 1928, and not conveyed to or vested in trustees and to remove any or all of the persons so appointed or revoke the appointment of any such council or body: Now therefore the Board of Land and Works doth hereby appoint Charles Albert Peart, Frank Leslie Brown, Emerson Peart, Donald Henry McKenzie, and Thomas Brown, as a Committee of Management, for a period of three (3) years, of the land temporarily reserved by Order in Council dated the 21st March, 1934, as a site for Recreation and Amusement of the people in the Parish of Mirboo South, Township of Mirboo, and known as the "Mirboo Recreation Reserve."—(Corres. Rs.4196.)

In witness whereof the common seal of the Board of Land and Works was hereunto affixed this 16th day of January, One thousand nine hundred and forty-one, in the presence of—

(SEAL)

A. E. LIND, President.
W. McILROY, Member.

THE CLOSER SETTLEMENT ACT 1938.

THE Farm Allotments mentioned in the Schedule hereunder are hereby proclaimed available for application, and may be taken up under Closer Settlement Lease.

Parish.	Allotment.	Section.	Area.	Monetary Liability.	Deposit, including Lease and Registration Fees.	Term of Lease.	Remarks.
Girgarre (a, b, c, d)	1, 1A, 1C, 4, & 5A	D	A R. P. 140 1 8	£ s. d. 1,270 0 0	£ s. d. 128 5 0	35½ years	Stanhope 5706/12

(a) Area subject to adjustment.—(b) Improvements, £46, in favour of J. S. Neale, to be paid for in cash in addition.—(c) Improvements, valued at £290, included in Monetary Liability.—(d) Subject to a channel easement.

Department of Lands and Survey,
Melbourne, 21st January, 1941.

W. McILROY,
Secretary for Lands.

Land Act 1928.

LICENCES UNDER THE LAND ACT 1928 DECLARED VOID.

NOTICE is hereby given that the Licences mentioned in the Schedule hereunder have been declared void for the reason specified in each case.

District.	Corr. No.	Name of Licensee.	Section of Land Act under which Licensed.	Parish.	Allotment.	Area.	Reason for Voiding.
Melbourne (a)	01315	W. W. Gunn (decd.)	129	Neerim	Tramway Licence	A. R. P.	Expired
Echuca (a)	0404	W. R. Parkins	129	Echuca North	5, sec. 54B	0 0 35½	Abandoned

(a) Rent per annum, £1.

NOTE.—Licence 0404/129, allotment 4, sec. 54B, parish of Echuca North, area 1 rood 7 perches, in the name of W. R. Parkins, gazetted declared void on 15th January, 1941, is hereby revoked.

Department of Lands and Survey,
Melbourne, 21st January, 1941.

A. E. LIND,
Commissioner of Crown Lands and Survey.

LIST OF CROWN LANDS AVAILABLE.

THE undermentioned areas are available for application as provided by various sections of the *Land Act 1928*, and all applications received on or before Wednesday, 19th February, 1941, will be deemed to have been simultaneously made, but any application lodged after such date may be considered if received in time for inclusion in the advertisement of the cases to be heard at the Local Land Board.

Applications on proper form, accompanied by 5s. duty stamp uncancelled (registration fee), may be delivered or forwarded by post to the Local Land Officer or to any Crown Lands Office in Victoria. Applicants may obtain from Local Land Officers, or the Enquiry Office Lands Department, Melbourne, a certificate authorizing the issue by the Railway Department of a return ticket at concession fares to enable them to inspect available areas or to attend Local Land Boards. When an applicant is granted an allotment he may, if travelling by rail, obtain reduced fares for his family and also freight concessions in regard to some of his effects.

Subject to the approval of the Minister, when the survey fee exceeds £10, a deposit of £5 may be paid, and the balance over six years in half-yearly instalments.

Marked plans of any particular area, application forms, and any further information may be obtained from the Enquiry Office, Lands Department, Melbourne, and Land Officers, Bairnsdale, Beechworth, Geelong, and St. Arnaud.

Department of Crown Lands and Survey.

Melbourne, 21st January, 1941.

A. E. LIND,
Commissioner of Crown Lands and Survey.

* Improvements may be subject to re-valuation after land has been granted to an applicant.

Local Land Office.	County.	Parish.	Allotment.	Section.	Area.	How available.		Survey fee.	Valuation of Improvements (if any).	Location of Land, &c.	Nearest Railway Station or Town-ship and Distance in miles therefrom.	How accessible.	Water Supply.	General Description of Land— Soil, Timber, Suitability (grazing, &c.).	
						Classification.	Value per Acre.								
															£
AGRICULTURAL AND GRAZING LANDS.—SELECTION PURCHASE ALLOTMENTS.—Division 4, Part I, Land Act 1928.															
St. Arnaud (a), (b)	Kara Kara	Redbank..	8A	G	20 0 0	3rd	0 15 0	4 12 6	..	At Redbank (W.60355)	14 miles from Navarre	By road ..	To be conserved	Slightly undulating land, gravelly soil; timbered with box and yellow gum, mostly firewood	
Geelong (c)	Haytebury	Carpentait	20c	..	130 0 0	3rd	0 10 0	9 17 6	To be valued	In south of parish (215/44)	10 miles from Pirron Yallock R.S.	By C.R.B. road	"	Undulating country, sandy loam, suitable for dairying and mixed farming; timbered with messmate and peppermint	
Bairnsdale (a)	Tambo ..	Buchan ..	5G	C	231 2 17	3rd	0 10 0	16 7 6	"	In west of parish (T.102534)	1 mile from Buchanan town-ship	By road ..	Creeks and the Buchanan River	Hilly country with outcrops of stone, some fair slopes; suitable for grazing	
Bairnsdale (a), (b)	Tambo ..	Buchan ..	2a, 5c, and 5F	C	550 0 0	3rd	0 10 0	25 17 6	"	In west of parish (T.103698)	1½ miles from Buchanan town-ship	By road and track	"	" " " "	
AREA AVAILABLE FOR A GARDEN AND RESIDENCE LICENCE, Section 129, Land Act 1928.															
Beechworth (b)	Delatite ..	Wandiligong	2c	7	3 0 0	..	Annual rent to be fixed at Local Land Board	3 7 6	To be valued	Adjoining the Buckland River north of the Mount Buffalo-Porepunkah Road Bridge (H.013470)	1 mile from Porepunkah R.S.	By road and track	Buckland River	Consists of old dredged ground covered with much loose stone, a few gums, and scattered bushes; fair grass	

(a) Subject to a Special Mining condition under section 81, *Land Act 1928*.

(b) Area subject to amendment after survey.

(c) Subject to a pipe line easement.

TENDERS.

PUBLIC WORKS OFFICE, MELBOURNE.

TENDERS will be received at this office until **TEN A.M.** on the days and for the purposes under-mentioned.

Particulars may be learnt at this office, and also at the offices named in each instance.

The Board of Land and Works will not necessarily accept the lowest or any tender.

NOTE.—Plans and specifications will not be shown at school buildings during the Christmas vacation—from 20th December, 1940, to 10th February, 1941.

30th January, 1941.

Dargalong.—New timber floor, State School No. 1440. Particulars at Inspector of Works Office, Shepparton; Police Stations, Seymour, Nagambie. Deposit, £1.

Dromana.—New water service, State School No. 184. Particulars at Police Stations, Dromana, Frankston, Mornington. Deposit, £2.

Gapsted.—Repairs, painting, new sleep-out, &c., residence, State School No. 2240. Particulars at Inspector of Works Office, Wangaratta; Police Stations, Myrtleford, Bright. Deposit, £2.

Gerangamete East.—Reblocking, repairs, and renovations, State School No. 1581. Particulars at Police Stations, Colac, Birregurra; Inspector of Works Office, Geelong. Deposit, £2.

Karang.—Extending water service, new fittings, &c., High School. Particulars at Inspector of Works Office, Bendigo. Deposit, £1.

Melbourne.—New furniture and fittings, Pattern-making Department, Technical College. Particulars at Inspector of Works Office, Geelong. Deposit 2 per cent.

Nirranda.—Repairs and renovations, State School No. 1130. Particulars at Police Station, Terang; Inspector of Works Office, Warrnambool.

Ouyen.—New blinds and fly screens, State School No. 3615. Particulars at Inspector of Works Office, Mildura. Maryborough. Deposit, £2.

West Melbourne.—New building on South Raft, Cool Stores. Preliminary deposit, £100. Final deposit, 2 per cent.

Wodonga West.—Repairs, &c., residence, State School No. 1058. Particulars at Police Stations, Tallangatta, Wodonga; Inspector of Works Office, Wangaratta. Deposit, £2.

Wonthaggi.—Ventilation, machine and carpentry workshops, &c., Technical School. Particulars at Inspector of Works Office, Bairnsdale; Police Stations, Leongatha, Korumburra. Deposit, £2.

6th February, 1941.

Barnawartha North.—New timber, school building, fencing, &c., State School No. 1202. Particulars at Police Stations, Wodonga, Tallangatta; Inspector of Works Office, Wangaratta. Deposit, £10.

Black Rock.—Fencing, State School No. 3631. Deposit, £2.

Brighton.—Repairs, painting, Court House. Deposit, £2.

Buckley's Swamp.—Fencing, State School No. 1339. Particulars at Police Station, Hamilton; Inspector of Works Office, Stawell.

Brunswick.—Remodelling and repairs, Technical School. Preliminary deposit, £20. Final deposit, 2 per cent.

Chanters Lane.—Removal of school No. 4571, Glenfyne, and re-erection at State School No. 923. Particulars at Inspector of Works Office, Geelong; Police Station, Colac. Deposit, £2.

Healesville.—Repairs, painting, fencing, Court House. Particulars at Police Stations, Healesville, Lilydale, Ringwood. Deposit, £2.

Longwood.—Additions, repairs, &c., Residence, State School No. 2707. Particulars at Police Stations, Euroa, Seymour; Inspector of Works Office, Benalla. Deposit, £3.

Malvern.—Fencing, State School No. 1604. Deposit, £2.

Melbourne.—Sewerage and water supply, Police Headquarters, Russell-street. Preliminary deposit, £20. Final deposit, 2 per cent.

Melbourne.—Automatic electric lift, State Accident Insurance Office, 412 Collins-street. Preliminary deposit, £15. Final deposit, 2 per cent.

Paschendale.—Reblocking building, State School No. 4107. Particulars at Police Stations, Coleraine, Hamilton, Casterton; Inspector of Works Office, Stawell.

Prentice North.—Repairs, painting, State School No. 3296. Particulars at Inspector of Works Office, Wangaratta; Police Stations, Wodonga, Tallangatta. Deposit, £3.

Skipton.—Internal renovations, State School No. 582. Particulars at Police Station, Skipton; Inspector of Works Office, Ballarat. Deposit, £2.

South Yarra.—Repairs, painting, Careraker's Quarters, Boys' High School. Deposit, £3.

South Yarra.—Repairs, painting, Boys' High School. Preliminary deposit, £5. Final deposit, 2 per cent.

The Lake.—Repairs, &c., State School No. 3581. Particulars at Inspector of Works Office, Mildura; Inspector of Works Office, Maryborough. Deposit, £1.

No. 15.—650/41.—3

Warracknabeal.—Sewerage connexions, State School No. 1334. Particulars at Police Stations, Horsham, Warracknabeal. Preliminary deposit, £10. Final deposit, 2 per cent.

West Melbourne.—New building on North Raft, Cool Stores. Preliminary deposit, £100. Final deposit, 2 per cent.

Tenders to be addressed to the Honorable the Commissioner of Public Works, and envelope containing tender marked "Tender for _____, due _____."

GEO. L. GOUDIE,
Commissioner of Public Works.

Melbourne, 22nd January, 1941.

TENDERS FOR THE SERVICE, 1941-42.

GENERAL STORES.

TENDERS will be received until Eleven o'clock a.m. on Friday, 14th February, 1941, from persons willing to supply the under-mentioned articles required by the Victorian Government during the twelve months commencing 1st July, 1941, for delivery as specified in the Schedules:—

Schedule No.	Preliminary Deposit.
1. Beaver-mole and Moleskin	£ 3
3. Counterpanes	3
4. Linen and Cotton, Piecegoods, &c. .. .	3

The prices tendered must not include sales tax.

Security.—Five per cent. of total amount of tender accepted, but in no case will security of less than £3 be received.

Schedules as above, with full particulars, may be obtained from the Secretary to the Tender Board, by whom also the samples will be shown and any information afforded to persons tendering.

In all cases the total cost of each item must be extended in the columns provided.

Tenders must be accompanied by the preliminary deposit, as shown above, by bank draft or marked cheque in favour of the Secretary to the Tender Board. *Cheques, Savings Bank deposit books, fixed deposit receipts, Commonwealth Treasury bonds, or reference to securities on existing contracts will in no case be received or entertained as preliminary deposits.* Preliminary deposits will be returned within ten days to unsuccessful tenderers on their application.

The amount of the preliminary deposit required with each tender must be enclosed, and the amount must be clearly written in and the designation stated, whether marked cheque or bank draft, as the case may be.

Security will be required, either in bank guarantee (bank to be approved by the Tender Board), Commonwealth Treasury Bonds, Savings Bank deposit book or fixed deposit receipt in favour of the Secretary to the Tender Board, or cash deposit, as the tenderer may elect.

The security must be completed and the contract signed within five days of acceptance of the tender, failing which the contract may be again advertised, or another tender accepted.

The lowest or any tender will not necessarily be accepted. In the event of tenderers withdrawing or attempting to withdraw their tenders before notification of acceptance of same, or failing to take up their accepted tenders within the prescribed period after notification of acceptance, the preliminary deposit will be forfeited and, in addition, they may be disqualified from tendering or holding any future contracts for Government supplies for a period of twelve months, such disqualification to date from the notification of acceptance of tender. It is also stipulated that if a tenderer be a member of a firm and such firm be interested in the contract, the tender shall be in the name of the firm and not in that of the individual, and that for a breach of this condition the preliminary deposit will be forfeited and the tender declared informal.

Tenders enclosed in a separate envelope, and having the words "Tender for _____" (as the case may be) written thereon, must be deposited in the Tender-box at the Tender Board Offices, Gisborne-street, Melbourne, or, if sent by post, postage must be prepaid and the tenders addressed to the Chairman of the Tender Board, Tender Board Offices, Gisborne-street, Melbourne, C.2, which office they must reach not later than by first post on the date of closing of tenders.

CONDITIONS OF CONTRACT.

1. Except where definite quantities are specified the Government will not be bound to order from the contractor all the articles enumerated in the schedule, but only those articles, and such quantities of those articles, as it may be found necessary to order. Should the Government, however, require a larger supply of any article than the estimated quantity stated in the schedule, the contractor will nevertheless be bound to supply the same at contract rates. The Government reserves the right to purchase otherwise than from the contractor articles of any of the several kinds enumerated in the schedule the purchase of which is, in the opinion of the Tender Board, necessary in order to meet special circumstances or special requirements.

2. Under this contract goods may be ordered by any Department of the Commonwealth, but it shall be optional on the part of the contractor to supply.

3. The supplies are to be the same as sample where so stated, and of the particular manufacture indicated in the schedule. In the case of different makers' goods, the contractor will be required to supply the kind ordered. *The supplies are to be the best quality of their several kinds or manufacture.* In the event of the tender having been accepted for goods manufactured within the Commonwealth or within any other part of the British Empire (as the case may be), all such goods supplied shall, if required by the Government, bear evidence that they are of the particular manufacture tendered for and, in addition, the contractor may at any time during the currency of the contract be called on to furnish a statutory declaration as to the country of origin of the goods supplied.

4. Except where otherwise stated in the schedule, the value of all packages, cases, casks, &c., whether bulk be broken or not, must be included in the prices stated in the contractor's tender; all such packages, &c., shall be considered the property of the Government, and no charges or expenses whatsoever beyond the price tendered and set out in the schedule will be allowed to the contractor for any articles or packages, cases, casks, &c. The net weight or quantity only will be paid for. The contractor must provide, without extra charge, whatever labour may be required in the packing of stores.

5. All orders for supplies will emanate from the Departments requiring the goods, which shall be delivered as may be directed by the officer ordering the supply. At the time of delivering the supplies, the contractor shall produce the order for same to the officer authorized to accept delivery, and such officer shall acknowledge thereon the receipt of the stores accepted and return the order to the contractor, who will attach it to his claim for payment.

6. Supplies ordered for delivery in the Melbourne District are to be delivered free of all charges (whether cartage, freight, &c.), and, for the purposes of this contract, the Melbourne District will include a radius of 6 miles from the Elizabeth-street Post Office. For supplies outside that radius the goods must be delivered free on rails at Flinders-street or Spencer-street Railway Stations as required.

7. Arrangements as to time of delivery and inspection of goods will be made by the officer ordering the supply.

8. Orders must receive prompt execution; in the event of the goods not being delivered within forty-eight hours after the contractor shall have received the order or within such other time as the order may specify for delivery, it will be competent for the officer named in clause 7, or the head of the department to whom the goods are to be supplied, on giving the contractor twenty-four hours' notice, to purchase the supplies, or any like supplies that are suitable for the service, at the contractor's risk, and the extra expense incurred over and above the contract price (if any) will be deducted from the contractor's account or from the security money.

9. Delivery will not be deemed to have been made until the goods have been approved of. In the event of the rejection or return of any supplies, the contractor shall bear the whole cost of replacing the supplies rejected or returned, otherwise purchases will be effected at the contractor's risk and the extra expense deducted as provided in clause 8.

10. The contractor will be required to furnish his account in the prescribed form as soon as possible after the delivery of the goods, the account to be accompanied by the receipted delivery orders on which it is based. Where practicable, the use of more than one account form for each Department or sub-Department must be avoided. The rates and the quantities quoted in the orders cannot be increased.

11. The acceptance of the supplies shall be subject to the approval of the officer authorized to take delivery of the stores, or such other officer as shall be named in the schedule. The contractor may, however, claim a survey on any goods objected to; but in that case he must, within twenty-four hours after objection is made, give notice thereof, in writing, to the officer rejecting the goods. If, after the delivery of the supplies has been taken, any deficiency or defect is discovered therein, such deficient or defective stores may be returned to the contractor.

12. The members of Boards of survey will be appointed by the Treasurer of the State for the time being, and the decision of the Board is to be considered as final. If the Board shall decide that the article is not of proper quality it must be immediately replaced by the contractor, failing which it, or any like supply that is suitable for the service, will be procured elsewhere, and the survey fees and extra expense (if any) will be charged as provided in clause 8.

13. A refusal to execute orders, irregularity in the quantity or quality of the supplies, delay in delivering or replacing them when required, or non-compliance with the terms of clauses 15 and 16 of these Conditions respecting the forwarding of consignment notes, &c., will subject the contractor, upon report from the Tender Board, to such mulct not exceeding Fifty pounds as the Treasurer may direct, and the amount may be deducted as provided in clause 8. It will also be in the power of the said Treasurer upon such refusal, irregularity, or delay to terminate the contract forthwith and declare forfeit the whole or any portion of the security money; and, in addition,

the contractor will be disqualified from tendering or holding any future contract or contracts for a period of twelve months from the date of such disqualification.

14. All goods forwarded under this contract shall, where practicable, be forwarded by rail, and all consignments shall bear the number of the consignment notes under which they are forwarded, and also the name of the contractor by whom consigned, on a legibly-written business label.

15. When the contractor is required to make delivery of goods at a railway station for transmission by rail for any Department excepting Departments of the Commonwealth, he shall obtain a receipt for the goods in duplicate on the Stores and Transport consignment note, at the same time handing in a triplicate and quadruplicate of the form as an authority for the Railways to act as agent for, and charge the freight to, the Stores and Transport Office or such other Department as shall be named therein. He shall as soon as possible, and not later than twenty-four hours thereafter, deliver the original at the Tender Board Offices, the duplicate to be forwarded to the consignee in accordance with clause 16, and the quintuplicate to be retained by himself. (In the case of Commonwealth Departments, however, the Commonwealth consignment note only, which accompanies the order, must be used.) Should the goods thus forwarded be rejected, the contractor must bear the cost of replacing such goods, for which service the departmental consignment note must not be used. Any infringement of this condition will subject the contractor to such mulct as is provided in clause 13.

16. Immediately after the consignment of the goods, the officer to whom they are forwarded shall be notified by the contractor, on the duplicate consignment note provided for the purpose, that the goods have been sent. On receipt of this document, the officer to whom it has been forwarded shall acknowledge thereon the receipt of the goods without delay to the Stores and Transport Office. In the event of loss through failure on the part of the contractor to comply with this condition he will be held responsible, and the amount of the loss incurred thereby will be deducted as provided in clause 8.

17. Should the order on the contractor specially provide that goods of a fragile character, or such as are liable to suffer loss by leakage, shall be consigned at the risk of the Railways Commissioners under special freight conditions, the contractor shall in such instance provide, in writing on the consignment note, an intimation to that effect failing which, in the event of loss, he shall bear the whole cost of replacing the goods, the amount thereof to be deducted from the contractor's account or from the security money.

18. The contractor is not at liberty to transfer his contract under cover of power of attorney, coupled with an interest or otherwise, and no such transfer will be recognized by the Government. Should it be found during the currency of the contract that the contractor has not conformed to the condition of advertisement—which stipulates that if a tenderer be a member of a firm and such firm be interested in the contract, the tender shall be in the name of the firm, and not in that of the individual—then the Treasurer may, on the recommendation of the Tender Board, determine the contract and forfeit the security money.

19. The contract entered into under these conditions is not to be considered as being broken, infringed, or vitiated by the importation of stores for the Government service, or by any contracts or purchases made by the Agent-General for Victoria, or by any contracts or agreements made for any works or supplies by the Department of Public Works through the Board of Land and Works, or by the State Rivers and Water Supply, Forests, and Electricity Commissioners, or the Country Roads Board, or for the Railways Department, or for supplies for Technical, High, or Higher Elementary Schools, or for connexions and fittings for Drills and Batteries, or by any article being made at and supplied for the use of any Government establishment, or by the consumption of the surplus stock of any Government establishment.

20. Notwithstanding anything to the contrary contained in section 152 of the Customs Act 1901-36, it is hereby expressly provided that upon any alteration of the duty collected affecting the goods included in this contract, the contract price shall not be altered, and the contract may be terminated at the option of either party by two months' notice, in writing, from the first day of the calendar month next ensuing and within the period for which the contract is made. The contract for the unaffected items shall remain in full force and effect. Any notice to be served under this condition shall be deemed to have been duly served if sent to the contractor in a registered letter to his last-known place of business or abode.

The foregoing provision shall not apply where the contract is for definite quantities of imported goods to be delivered at stated times, as stipulated in the schedule, and any alteration in the duty of Customs or Telegraphic Transfer rate of exchange affecting the goods included in such contract shall be to the accounts of the Government; adjustments to be based on the F.O.B. and C.I.F. prices of the goods, respectively, and the Telegraphic Transfer rate ruling at the time of delivery of the goods.

21. Under no circumstances, other than those mentioned in clause 20, will the contractor be permitted to abandon his contract. In the event of the contractor failing to carry on the contract, the contract security money will in that case be absolutely forfeited and, in addition, the contractor will be held liable for any loss which the Government may sustain in consequence of such failure.

A. A. DUNSTAN.
Treasurer.

The Treasury,
Melbourne, 20th January, 1941.

TENDERS FOR GRAZING.

(Section 121, Land Act 1928.)

For the period 1st March, 1941, to 30th September, 1942, renewable annually for a further period where stated.

Tender Forms and all particulars can be obtained on application to the Lands Department, Melbourne, or any of the Lands Offices in the Country.

Tenders should be placed in the Lands Department Tender-box, State Treasury Buildings, Melbourne, C.2, at or before Noon on Wednesday, 19th February, 1941.

Before any tender is accepted the provisions of the National Security (Land Transfer) Regulations must be complied with.

TENDERS are invited and must be lodged at the Lands Department, Melbourne, at or before Noon on Wednesday, 19th February, 1941, for the right to depasture stock on the following unappropriated portions of lands subject to the Regulations approved by the Governor in Council and also the subjoined conditions.

CONDITIONS.

1. The period of occupation will be for nineteen (19) months from 1st March, 1941, to 30th September, 1942, renewable annually for a further period where stated.

2. The rent for nineteen months—for which the licence will be issued, and the licence fee of 7s. 6d.—must accompany the tender, otherwise the offer of the next highest tenderer who complies with this condition may be accepted.

3. The licensee shall pay shire rates and all other charges for the period of occupation.

4. Separate tenders must be lodged for each lot.

5. Tenders to be addressed to the Secretary for Lands (Tender-box), Melbourne.

6. The highest or any tender not necessarily accepted.

7. Tenderers must give their full name, occupation, and ordinary postal address.

8. Where permission to fence has been granted, the outgoing tenant has the option to remove any existing fencing owned by him within one month, or he may arrange with the incoming tenant to pay for it in accordance with the provisions of section 124, Land Act 1928.

This does not apply to cases where the land was the subject of an Expired Grazing Area Lease. In all such cases, the ingoing tenant will be held responsible for the care and maintenance of any improvements.

A. E. LIND,
Commissioner of Crown Lands and Survey.

Department of Lands and Survey,
Melbourne, 17th January, 1941.

	Area, Acres.
Lot 1 (B536)— Being the southern portion of McLeod Reserve at the junction of McKenzie and Reed streets, in the Township of Wonthaggi, Parish of Wonthaggi, County of Mornington. Period of occupation, nineteen months from 1st March, 1941, to 30th September, 1942. Permission to fence at licensee's risk will be given.—(Melbourne G.54107.)	11
Lot 2 (B537)— Being section 104, Township and Parish of Wonthaggi, County of Mornington. Formerly held by R. A. Richmond. Period of occupation, nineteen months from 1st March, 1941, to 30th September, 1942. Permission to fence at licensee's risk will be given.—(Melbourne 0348/121.)	9
Lot 3 (B538)— Being allotments 12 and 12B of section 58, and the Crown land east of the Sanitary Reserve and west of allotments 12, 12A, and 12B of section 58, in the Township and Parish of Wonthaggi, County of Mornington. Formerly held by J. Gheller. Period of occupation, nineteen months from 1st March, 1941, to 30th September, 1942. Permission to fence at licensee's own risk will be given.—(Melbourne 01086/121.)	17

	Area, Acres.
Lot 4 (B539)— Allotment 60B, Parish of French Island, County of Mornington. Formerly held by M. E. Linley. Period of occupation, nineteen (19) months from 1st March, 1941, to 30th September, 1942.—(Melbourne 0604/121.)	695
Lot 5 (B540)— Grazing block 6B, Parish of Wongungarra, County of Dargo. Formerly licensed to W. C. Webdale. Period of occupation, nineteen (19) months from 1st March, 1941, renewable annually for three years from 1st October, 1942.—(Sale 0509/121.)	8,300
Lot 6 (B541)— Allotments 2A, 2B, 11A, 11B, 12A, 12B, 12C, 12D, 18, 18A, 18B, and 19A, section C, and the Water Reserve north-west of allotment 19A, section C, Parish of Coolungoolun, County of Buln Buln. Formerly licensed to W. Buxton and S. Woods. Period of occupation, nineteen (19) months from 1st March, 1941, renewable annually for three years from 1st October, 1942.—(Sale 106/121.)	3,433
Lot 7 (B542)— Allotments 2, 3, 4, 4A, 5, and 6 of section 2, Parish of Tyirra, County of Dargo. Formerly licensed to J. Butright. Period of occupation, nineteen (19) months from 1st March, 1941, renewable annually for three years from 1st October, 1942.—(Bairnsdale 0602/121.)	2,030
Lot 8 (B543)— Being the Water and Camping Reserve, the 110th Section Reserve, and the area adjoining allotments 17B and 18, and fronting the three-chain road, Parish of Corack, County of Borung. Formerly held by E. R. Sands. Permission to fence will be granted. Period of occupation, nineteen (19) months from 1st March, 1941, renewable annually for a further three years from 1st October, 1942.—(St. Arnaud 0427/121.)	220
Lot 9 (B544)— Being the Water Reserve adjoining allotments 78 and 79, Parish of Corack. Formerly held by J. D. Galvin. Period of occupation, nineteen (19) months from 1st March, 1941, renewable annually for three years from 1st October, 1942.—(St. Arnaud 0482/121.)	50
Lot 10 (B545)— Being the Crown lands between allotments 37 and 38 and the Avoca River, Parish of Archdale. Formerly held by H. Spedding. Period of occupation, nineteen months from 1st March, 1941, renewable annually for three years from 1st October, 1942.—(St. Arnaud 0294/121.)	36

PRIVATE ADVERTISEMENTS.

Sewerage Districts Act 1928.

YARRAWONGA SEWERAGE AUTHORITY.

NOTICE is given that it is the intention of the above Authority, as provided by the *Sewerage Districts Act 1928*, to take compulsorily land in the Parish of Yarrawonga, as under:—

1. The nature of the works in respect of which land is proposed to be taken is:—The construction of sewage pumping station.

2. Plans and description of the proposed works may be inspected at the office of the Authority, Shire Hall, Yarrawonga, during office hours, week days Nine a.m. to Five p.m., Saturdays Nine a.m. to Noon.

3. Land required:—John Lee: All that piece of land being part of Crown allotment 7, section 54, Town of Yarrawonga, Parish of Yarrawonga, County of Moira: Commencing at the most southerly angle of the said Crown allotment 7; thence north along the western boundary of the said Crown allotment 7 a distance of 288 links; thence east across the said Crown allotment 7 a distance of 200 links to a point on its eastern boundary; thence south a distance of about 215 links along the said eastern boundary of Crown allotment 7 to its south-eastern angle; thence westerly along its southern boundary a distance of 213 links to the point of commencement—all of which land is shown on a plan approved by the Governor in Council, and deposited in the office of the State Rivers and Water Supply Commission, Melbourne.

7364

J. THOMAS SULLIVAN, Secretary.

NOTICE is hereby given that Charles Atkins and Sons Pty. Ltd. has applied for a lease under section 125, *Land Act 1928*, for a term of 30 years, from 1st March, 1941, of allotments 59A, 59B, 59C, 59D, City of South Melbourne, as a site for warehouses and factories.

7291

APPLICATION FOR AN ORDER IN COUNCIL UNDER THE ELECTRIC LIGHT AND POWER ACT 1928.

NOTICE is hereby given that Goroke Butter and Freezing Company, Goroke, in the State of Victoria (hereinafter called "the applicant"), intends to apply to the Governor in Council of the State of Victoria for an Order under section 10 of the *Electric Light and Power Act 1928*, authorizing the applicant to supply electricity for public and private purposes within an area comprising a circle having its centre at the Post Office at Goroke and a radius of 1 mile.

The applicant at present contemplates supplying electricity in the following streets within the area of supply:—Main-street, Horsham-road (part), Mortat-road (part), Edenhope-road, Church-street, Barrack-street, Station-street (part), and Compton-street.

The said streets are indicated upon a plan of the locality, which plan is intended to be lodged with the application for Order.

There are no tramways or railways which the applicant proposes to break up or interfere with, in accordance with the special power to be inserted in that behalf in the proposed Order.

Copies of the draft Order and of the Order when made can be obtained by any person at the price of Ten shillings each at the office of the applicant at Goroke, and at the office of the State Electricity Commission of Victoria, at Nos. 22-32 William-street, Melbourne.

Notices of objection and other documents may be served at the office of the applicant as aforesaid.

Every council, company, person, or persons desirous of bringing before the State Electricity Commission of Victoria, by whom the *Electric Light and Power Act 1928* is administered, any objection respecting the application must do so within three months from the date of the *Government Gazette* containing this advertisement by notice addressed to the Secretary, State Electricity Commission of Victoria, 22-32 William-street, Melbourne, marked on the outside of the cover enclosing it:—"Electric Light and Power Act 1928." A copy of every such notice must also be forwarded to the applicant for the Order.

Dated this ninth day of January, 1941.

For and on behalf of Goroke Butter and Freezing Company.
C. D. BLOCK.

7443

SHIRE OF BAIRNSDALE.

BY-LAW 56.

A By-law of the Shire of Bairnsdale made under the *Health Act 1919*, and numbered 56, for altering By-law Number 33 of the said Shire.

IN pursuance of the powers conferred by the *Health Act 1919* and by any other power enabling it in that behalf, the President, Councillors, and Ratepayers of the said Shire, with the approval of the Governor in Council, order as follows:—

In Schedule 1 of By-law 33 after clause (e) there shall be inserted the following clause:—(f) Commencing at the most westerly angle of Crown allotment 27A, section 7, Parish of Wy Yung; thence easterly by the northern boundary of that allotment and a line to the Backwater; thence generally in a southerly and south-easterly direction by the Backwater to a point of line with the southern boundary of allotment 29B, thence westerly by the last-mentioned boundary to the south-western angle of the last-mentioned allotment and south-westerly by a line to the north-western angle of allotment 1, section 31; thence southerly by the west boundary of the last-mentioned allotment and a line across the Mitchell River to the northern boundary of the Township of Bairnsdale; thence generally in a north-westerly direction by the Mitchell River to a point in line with the west boundary of allotment 30B, section 7; thence northerly by a direct line and the west boundaries of allotments 30B, 30A, a line, 29A, 28, and 27A to the most northerly angle of the last-mentioned allotment; thence north-easterly by a direct line to the point of commencement.

Resolution for passing this By-law was agreed to by the Council of the Shire of Bairnsdale, on the 11th day of September, 1940, and confirmed on the 9th day of October, 1940.

The common seal of the President, Councillors, and Ratepayers of the Shire of Bairnsdale was hereto affixed in the presence of—

(SEAL)

A. J. GILSENAN, President.
F. J. KYLE, Councillor.
R. STAVELY, Secretary.

Submitted to the Commission of Public Health on the 10th December, 1940.—J. WHITLOCK, Secretary to the Commission.
Approved by the Governor in Council, 24th December, 1940.
—C. W. KINSMAN, Clerk of the Executive Council. 7428

TOWN OF SALE.

BY-LAW No. 38.

A By-law of the Town of Sale, made under Part VII., Division 1, of the *Local Government Act 1928*, and numbered 38, to regulate traffic and to provide for parking areas for motor cars and other vehicles.

IN pursuance of the powers conferred by the *Local Government Act 1928* and of every other Act or power enabling it in that behalf, the Mayor, Councillors, and Burgesses of the Town of Sale doth hereby order as follows:—

1. In this By-law, unless the context otherwise requires—

"Town" means the Town of Sale.

"Council" means the Council of the Town of Sale.

"Motor Car" means any conveyance propelled by mechanical power, and includes a motor cycle, but does not include a tram or other car running on fixed rails.

"Vehicle" means any conveyance drawn or propelled by human animal or mechanical power, and includes a motor car.

"Driver" means any person in charge of a vehicle.

"Footway" includes every footpath, lane, thoroughfare, or other public place within the town habitually used by pedestrians and not by vehicular traffic.

"Street" includes every highway, road, carriage-way, lane, thoroughfare, or other public place within the town other than a footway.

"Writing" includes printing, lithography, and other modes of representing or reproducing words in a visible form.

Words importing the masculine gender include females, and words in the singular include the plural, and words in the plural include the singular.

2. The By-law of the Town of Sale numbered 28 is hereby repealed.

3. It shall be lawful for the Council, by Resolution, in writing, under the hand or by the direction of the Mayor, or in his absence, of the Town Clerk from time to time as may be convenient or necessary to fix or appoint in any street—

(a) One or more parking areas for motor cars and other vehicles.

(b) One or more public stands for licensed vehicles plying for hire, which said stands may be in addition to or in substitution for all or any of the public stands for licensed vehicles heretofore fixed or appointed by the Council.

4. Any such parking area or public stand, whether fixed or appointed under this or any other By-law, may be discontinued or abolished at any time by the discontinuance or the removal by the Council of the Resolution relating thereto.

5. The Council hereby fixes and appoints the following sites as parking areas for motor cars and other vehicles subject as to sub-clauses (b), (d), (e), and (f) to the provisions contained in clause 8 of this By-law:—

(a) Raymond-street—Foster to Macarthur streets in the centre of the street.

(b) York-street—between Macalister-street and Cunningham-street, along each side of the street, excepting opposite the frontage to the Mechanics' Institute.

(c) York-street—between Macalister-street and Cunningham-street, along the centre of the street, excepting for a distance of 50 feet opposite the Mechanics' Institute building, the extremities of which exception are marked by white lines.

(d) Cunningham-street—Raymond-street to York-street, both sides.

(e) Cunningham-street—Raymond-street to Desailly-street, on both sides.

(f) Macalister-street—Raymond-street to Desailly-street, both sides.

6. That all vehicles parked in Cunningham-street and Macalister-street shall be run into the street channel on the slant.

7. All vehicles not parked within the above areas shall draw up within 3 feet of the kerb on the left or near side, and shall not remain in such position except for a reasonable time and then not so as in any way to obstruct the traffic in such streets.

8. No person shall within the Town of Sale park any vehicle within 30 feet of any street intersection or opposite any right-of-way leading into any street or opposite any vehicular entrance to any property leading into any street.

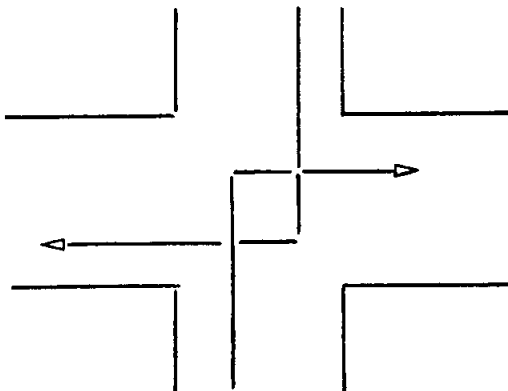
9. The driver of a vehicle upon any street or the rider of a horse upon any street shall, except in so far as shall be necessary for the purpose of avoiding a collision or for other justifiable cause—

(a) Keep the same as near as practicable to the footway on his left or near side.

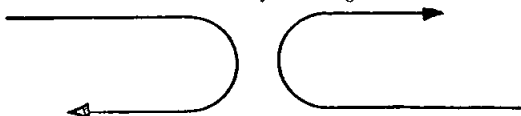
(b) When meeting a vehicle, tram-car, horse, or pedestrian keep on the left or near side of the street.

(c) When passing by any vehicle, horse, or pedestrian going in the same direction go on the right or off side of such vehicle, horse, or pedestrian.

- (d) Before stopping or turning round in any street or turning from one street into another give notice of his intention so to do by holding up his whip or his hand so that the same may be seen by any person immediately following, and (in the case of the driver of a vehicle) upon stopping so place his vehicle as to cause as little obstruction as possible to the traffic, and if his stopping prevents the passing of any other vehicle he shall upon being required so to do by the driver of such other vehicle or by any member of the Police Force or Officer of the Council remove his vehicle so as to permit such other vehicle to pass, and if his stopping interrupts or delays traffic he shall remove his vehicle so as to discontinue such interruption or delay.
- (e) Before turning to the right or off side from one street into another drive or ride parallel to the footway upon the left or near side of the street which he is leaving until he is as near as practicable to the left-hand side of the street which he is entering, as shown in the subjoined diagram.



- (f) When drawing up at any street intersection to await the signal of the police officer or officer of the Council directing the traffic to proceed, if desirous of turning to the left into an intersecting street, stand as near as practicable to the kerb.
- (g) When approaching an intersection which he intends to cross grant the right of way to a vehicle approaching from his right. Provided that this sub-section shall not apply at an intersection where a traffic officer is stationed.
- (h) Not to stop on any licensed motor car stand fixed or appointed by the Council under this or any other By-law, unless (being the driver of a licensed motor car and such stand being vacant) for the purpose of duly taking up his authorized position thereon.
- (i) Not to stop on any licensed cab-stand fixed or appointed by the Council under this or any other By-law, unless (being the driver of a licensed cab and such stand being vacant) for the purpose of duly taking up his authorized position thereon.
- (j) Cause the vehicle to be drawn as near as practicable to the footway on his left or near side of the street and parallel thereto, and brought to a standstill on the approach of and during the passing of any fire engine or other vehicle apparently proceeding in charge of a fireman to the scene of any fire.
- (k) When crossing from one side to the other side of such street make the complete turn, so that when stationary at the kerb his vehicle shall be headed in the same direction as the traffic is proceeding, as shown in the subjoined diagram.



10. The driver of a vehicle upon any street shall—

(a) When stopping for the purpose of taking up or setting down any passengers, draw up within 3 feet of the kerb on his left or near side.

11. Every driver of a motor car or bicycle upon any street shall within reasonable distance, and before passing any other vehicle, horse, or pedestrian or when approaching any intersection, give audible and sufficient warning of his approach by sounding a horn, bell, or other instrument.

12. No person shall drive any vehicle upon any street or permit any vehicle to be driven upon any street unless such vehicle is so constructed as to enable the driver thereof to have a full and uninterrupted view of the street traffic in front of him and abreast of him on each side of such vehicle, and no person while driving any vehicle upon any street shall occupy such a position as will prevent or interfere with his having such full and uninterrupted view as aforesaid.

13. No person shall ride any horse or drive any vehicle along any street in such a manner or in such order that more than two horses or vehicles are travelling side by side in the same direction. The foregoing provisions of this section shall not apply to horses or vehicles which form part of a duly authorized parade or procession.

14. All vehicles parking in the defined parking areas on the east and west sides of York-street shall be parked parallel to the kerb, and the left or near wheels thereof shall be not more than 3 feet distant from the kerb, and, further, all vehicles parking on the east and west sides of York-street shall be parked so as to leave a distance of at least 3 feet between such vehicles. No part of a vehicle shall project beyond a line 9 feet from the outer edge of the kerb.

15. Motor cars, vehicles, or conveyances, and including any trailer or attachment to such motor cars, vehicles, or conveyances, of an over-all length exceeding 18 feet are hereby prohibited from parking between Foster and Macarthur streets in Raymond-street and York-street, and all such motor cars, vehicles, or conveyances so prohibited from parking as above in Raymond and York streets are hereby permitted to park in the other defined areas within the town.

16. All vehicles parking in the defined parking areas in the centres of Raymond and York streets shall park so as they are facing east and west, and parking of vehicles facing north and south in such parking areas is hereby prohibited.

17. No driver of a vehicle shall back such vehicle out from the parking areas in the centres of Raymond and York streets. All vehicles parked in the centres of Raymond and York streets shall move forward in such a manner as to permit them to move in the same direction as the oncoming traffic, that is to say, vehicles parked facing east shall move forward with the traffic which is proceeding in a southerly direction, whilst vehicles parked facing the west shall move forward with traffic which is proceeding in a northerly direction.

18. Any wilful contravention of the foregoing sections by act or omission shall be an offence against this By-law.

19. Every person who is guilty of an offence against this By-law shall be liable, on conviction, to a penalty not exceeding Ten pounds.

Resolution for passing this By-law agreed to by the Council at a meeting held on the fourth day of November, One thousand nine hundred and forty, and confirmed at a meeting of the Council held on the sixteenth day of December, One thousand nine hundred and forty.

The common seal of the Mayor, Councillors, and Burgesses of the Town of Sale was hereto affixed in the presence of—

(SEAL) J. E. THOMSON, Mayor.
R. M. ROLLAND, Councillor.
J. R. RAY, Acting Town Clerk.

Approved by the Governor in Council, 7th January, 1941.—
C. W. KINSMAN, Clerk of the Executive Council. 7427

BOROUGH OF CASTLEMAINE.

BY-LAW No. 98.

A BY-LAW of the Borough of Castlemaine made under Part VII. of the *Local Government Act 1928* and section 6 of the *Petrol Pumps Act 1928*, and numbered 98, for or with respect to prescribing fees for the granting or renewal of same of a licence.

1. This By-law shall come into force on publication of same in *Government Gazette*.

2. This By-law repeals the whole of the provision of clause 4 of By-law No. 92 with respect to prescribing fees for this issue and renewal of licences for petrol pumps.

3. Every licence shall expire on the 30th day of September next following the date of issue and shall after such 30th day of September be of no force and effect.

4. (a) There shall be paid to the Council in respect of every licence for a petrol pump in or on any footway a licence fee of Two pounds two shillings (£2 2s.) per annum.

(b) There shall be paid to the Council in respect of every licence for a portable petrol pump which is used in or on any footway a licence fee of One pound one shilling (£1 1s.) per annum.

(c) There shall be paid to the Council in respect of every licence for a dual petrol pump which is used in or on any footway a licence fee of Three pounds three shillings (£3 3s.) per annum.

(d) Provided that where a licence is granted for any number of months less than twelve months a proportionate reduction of the fee based on the number of months unexpired shall be made by the Council.

Made and passed by the Council of the Borough of Castle-maine the 19th day of September, 1940.

Confirmed by the said Council on the 17th October, 1940.

(SEAL) A. D. FREEMAN Mayor.
A. HARRIS, Councillor.
H. W. HAGUE, Town Clerk.

Approved by the Governor in Council, 16th December, 1940.
—C. W. KINGSMAN, Clerk of the Executive Council. 7426

NOTICE is hereby give that the partnership hitherto carried on by Thomas Ronald Butler and Joseph Hennessy, at 239 Barkly-street, Footscray, as painters and decorators, under the style or firm name of "Butler & Hennessy," was dissolved by mutual consent on the 11th day of January, 1941. The business will be carried on in future under the same name by the said Thomas Ronald Butler, who will receive and pay all moneys owing to and by the late partnership.

Dated this 17th day of January, 1941.

T. R. BUTLER.
J. HENNESSY.

Wm. Brockett, Neylon, and Co., 108 Queen street, Melbourne.
solicitors for the parties. 7459

NOTICE OF DISSOLUTION OF PARTNERSHIP.

NOTICE is hereby given that the partnership heretofore subsisting between the undersigned Frank Sharp and Benjamin Nettleton, carrying on business as cartage contractors, at 32 St. Vincent-street, Albert Park, under the name of Sharp and Nettleton, has been dissolved by mutual consent as from the fourteenth day of December, 1940. All debts due to and owing by the said late firm will be received and paid by the said Frank Sharp, who will continue to carry on the business at the same place.

Dated at Melbourne, the 21st day of December, 1940.

F. SHARP.
B. NETTLETON.

Witness—R. SHARP.

7453

NOTICE is hereby given that the partnership heretofore subsisting between the undersigned William Gerrard Kniese and Phillip Arnold Newton, carrying on business as radio, electrical, sporting, and furniture dealers, at 423 Point Nepean-road, Chelsea, under the name of Six Point Radio Service, has been dissolved by mutual consent as from the first day of January, 1941. One thousand nine hundred and forty-one. All debts due to and owing by the said late firm will be received and paid by William Gerrard Kniese, who will continue to carry on the business at the same place.

Dated at Melbourne, the 18th day of January, 1941.

W. G. KNEISE.
P. A. NEWTON.

Witness—D. CONDON.

D. Condon, solicitor, 440 Little Collins-street, Melbourne.

7460

THE LANGRIDGE MUTUAL PERMANENT BUILDING SOCIETY.

REGISTER of Unclaimed Moneys held by The Langridge Mutual Permanent Building Society.

Name of Owner on Books.	Total Amount Due to Owner.	Description of Unclaimed Money.	Date of Last Claim.
William Murray, of Jordan-street, Malvern	£ s. d. 5 0 0	Dividends on 20 £5 shares payable April, 1934 (£2 10s.), and November, 1934 (£2 10s.)	Probably November, 1891
Walter Emery Loveland of 117 Compton-st., Ballarat	0 5 0	Dividends on 1 £5 share payable April, 1934 (2s. 6d.) and November, 1934 (2s. 6d.)	October, 1907
Harry Dempster, of 42 St. George's-terrace, Perth, Western Australia	1 10 0	Dividends on 6 £5 shares payable April, 1934 (15s.) and November, 1934 (15s.)	April, 1929
	6 15 0		

7496

Thirty-second Schedule—Companies Act 1938.

MOUNT GIPPS PASTORAL AND MINERAL COMPANY LIMITED.

REGISTER of Unclaimed Money held by the Mt. Gipps Pastoral and Mineral Company Limited.

Name of Owner on Books.	Total Amount Due to Owner.	Description of Unclaimed Money.	Date of Last Claim.
V. W. Strange (deceased)	£ s. d. 4 0 0	Dividend on 100 shares declared 29th May, 1940	None

7454

UNION BUILDING SOCIETY.

270 Little Collins-street, Melbourne.

REGISTER of Unclaimed Moneys.

Name of Owner on Books.	Total Amount Due to Owner.	Description of Unclaimed Money.	Date of Last Claim.
Cain, Kate (deceased)	£ s. d. 3 12 0	Preference share interest Y/E November, 1934	May, 1928
Coulsell, Alfred C.	0 11 0	Dividend ordinary shares Y/E September, 1934	

7494

The Companies Act 1938.

MASONIC CLUB HOUSE COMPANY OF VICTORIA LIMITED.

REGISTER of Unclaimed Money held by Masonic Club House Company of Victoria Limited.

Name of Owner on Books.	Total Amount Due to Owner.	Description of Unclaimed Money.	Date of Last Claim.
John Thomas Anderson	£ s. d. 0 15 0	7th Dividend	September, 1930
Henry Pritchard Foster	0 3 9	7th Dividend	September, 1932
Ernest Walter Goodrich	0 3 9	7th Dividend	September, 1929
Robert Lindsay	0 11 3	7th Dividend	September, 1930

7497

COMPANIES ACT 1938.

REGISTER of Unclaimed Moneys held by The Perpetual Executors and Trustees Association of Australia Limited.

Name of Owner on Books.	Total Amount Due to Owner.	Description of Unclaimed Money.	Date of Last Claim.
Attenborough, W., executors of Cave-Thomas, H. F. . .	£ s. d. 4 10 0 0 6 0	Dividends Nos. 75 and 76	23rd February, 1912

7496

COMPANIES ACT 1938.

REGISTER of Unclaimed Money held by Satupulo No Liability.

Name of Owner on Books.	Total Amount Due to Owner.	Description of Unclaimed Money.	Date of Last Claim.
Khoo Oon Tuan	£ s. d. 3 0 0	Dividends	Nil

7498

DIVIDEND ACCOUNT, 1939—£23 7s. 9d.

REGISTER of Unclaimed Moneys held by The Ballarat Woollen and Worsted Company Limited, Hill-street, Ballarat, 1939.

Name.	Address of Owner on Books.	Total Amount Due to Owner.	Description of Unclaimed Money.	Date of Last Claim.
		£ s. d.		
Anderson, Mary A. (deceased) ..	"Blackwood Estate," Smythesdale ..	0 2 3	Second dividend on 9 shares	No claim has been made in respect of such moneys
Armstrong, William (deceased) ..	Whiting and Aitken, Melbourne ..	0 1 3	" " 5 "	" "
Armstrong, Miss Nora ..	437 Rokeby-road, Subiaco, Western Australia	0 2 0	" " 8 "	" "
Armstrong, Miss Iris W. Sheard, Blanche V. ..				
Armstrong, Frederick H. ..				
Armstrong, Horace W. ..				
Baker, James C. (deceased) ..	W. T. Baker, Barkly-street, Footscray ..	0 1 3	" " 5 "	" "
Bang, Miss Lily A. ..	21 Mitchell-street, Northcote ..	0 1 6	" " 6 "	" "
Barr, Robert (deceased) ..	John Barr, Kanyapella ..	0 1 3	" " 5 "	" "
Beggs, Mrs. Frances G. ..	J. M. Smith and Emmerton, Box 48, G.P.O., Melbourne ..	0 4 9	" " 19 "	" "
Beggs, Miss Catherine ..				
Hamer, Hubert R. ..	Jas. R. Birt, 50 Belford-street, Broadmeadow, New South Wales	0 1 6	" " 6 "	" "
Birt, John R. (deceased) ..				
Blair, Miss Jessie ..	Addington ..	0 2 3	" " 9 "	" "
Blythe, Helen (deceased) ..	Downing and Downing, 39 St. George's terrace, Perth, Western Australia	0 1 6	" " 6 "	" "
Brokenshire, David R. ..	9 Hotham-street, Ballarat ..	0 1 6	" " 6 "	" "
Budden, Mrs. Emma ..	Kedron Park-road, Woolloowin, Queensland	0 2 0	" " 8 "	" "
Callaway, Julia (deceased) ..	c/o National Bank, Bairnsdale ..	0 3 6	" " 14 "	" "
Chalmers, Thomas ..	"Glen Allen," Yarra Junction ..	0 1 3	" " 5 "	" "
Chisholm, Colin V. ..	Cardigan ..	0 4 0	" " 16 "	" "
Clark, William B. ..	Lake Boga, via Swan Hill ..	0 2 6	" " 10 "	" "
Clark, Lyndon ..	196 Victoria-street, Ballarat East ..	0 2 6	" " 10 "	" "
Clancy, Patrick ..	252 Tooronga-road, East Malvern ..	0 1 6	" " 6 "	" "
Cornish, Ethel B. (deceased) ..	40 Lennox-street, North Richmond ..	0 4 9	" " 19 "	" "
Costello, Mrs. Ellen ..	107 Rowena-street, Richmond ..	0 3 3	" " 13 "	" "
Christy, Arthur E. ..	Cuthbert, Morrow, Must, and Shaw, Lydiard-street north, Ballarat	0 3 9	" " 15 "	" "
Davies, Jane (deceased) ..	59 Phillips-street, Coburg ..	0 12 0	" " 48 "	" "
Dimsey, Mrs. Jane ..	c/o Mr. D. Dimsey, 8 Bond-street, Ballarat	0 4 0	" " 16 "	" "
Elder, Isabella M. (deceased) ..	H. M. Elder, Skipton ..	0 4 3	" " 17 "	" "
Fleming, John T. ..	Lydiard-street north, Ballarat ..	0 2 9	" " 11 "	" "
Fletcher, Mrs. Mary E. ..	35 Fergie-street, North Fitzroy ..	0 2 3	" " 9 "	" "
Grey, Robert H. (deceased) ..	408 Armstrong-street south, Ballarat	0 3 0	" " 12 "	" "
Hanlon, Mrs. Kathleen A. ..	"Braemar," Allansford ..	0 3 9	" " 15 "	" "
Harding, William H. ..	166 Rathmines-street, Fairfield ..	0 3 0	" " 12 "	" "
Hill, Johann ..	c/o Maison, Steidle, and Lux, 294 Collins-street, Melbourne	0 3 0	" " 12 "	" "
O'Brien, Francis J. ..	c/o Lloyd's Bank Ltd., Godalming, Surrey, England	0 3 0	" " 12 "	" "
Hayman-Joyce, Mrs. Irene M. ..				
Inglis, Eliza (deceased) ..	c/o R. O. Inglis, Ingliston Estate, Ingliston R.S.	0 8 9	" " 35 "	" "
Knuockey, Hugh J. (deceased) ..	268 Melbourne-road, Newport ..	0 1 6	" " 6 "	" "
Laffan, Amelia (deceased) ..	The Perpetual Executors, Trustees, and Agency Co. Ltd., Box A.3, Perth	0 2 3	" " 9 "	" "
Lang, Robert I. (deceased) ..	Morton Hercules, Godfrey-street, Boort	0 1 6	" " 6 "	" "
Lang, Gilbert S. ..	3 Wilson-street, Malvern ..	0 1 6	" " 6 "	" "
Lang, David ..	Barellan, New South Wales ..	0 1 6	" " 6 "	" "
Levinson, Mrs. Myrie P. ..	74 Glenferrie-road, Kew ..	0 3 0	" " 12 "	" "
Longmire, Mrs. Margaret ..	26 Smith-street, South Camberwell ..	0 3 6	" " 14 "	" "
Lowe, Mrs. Amy L. ..	21 Victoria-parade, East Melbourne ..	0 2 3	" " 9 "	" "
Lambert, Lionel J. ..	Western Queen G.M. Co. N.L., Wards Warra, via Mt. Magnet, Western Australia	1 0 0	" " 80 "	" "
Markman, George ..	The State Savings Bank, Yarrawonga	0 4 0	" " 16 "	" "
Merritt, Miss Dorothy ..	63 Albany-road, Toorak ..	0 6 0	" " 24 "	" "
Merze, Wilbur M. ..	Hanna-street P.O., South Melbourne	2 18 6	" " 234 "	" "
Mildred, Lindsay ..	60 Queen-street, Melbourne ..	0 1 6	" " 6 "	" "
Mills, George P. ..	469 Chancery-lane, Melbourne ..	0 15 0	" " 60 "	" "
Mills, Miss Clara W. ..	469 Chancery-lane, Melbourne ..	0 6 0	" " 24 "	" "
Mitchell, Edward J. ..	Colonial Chambers, Malop-street, Geelong	0 4 6	" " 18 "	" "
Moffat, John C. ..	173 Sheridan-street, Cairns, Queensland	0 2 3	" " 9 "	" "
Mann, Miss Myrtle ..	61 Thistle-street, Brunswick ..	0 3 3	" " 13 "	" "
McBeath, Donald ..	9 Lysterville-avenue, Malvern ..	0 3 9	" " 15 "	" "
McMillan, Stuart ..	88 Wilson-street, Horsham ..	0 2 3	" " 9 "	" "
McRobinson, John ..	Lydiard-street north, Ballarat ..	0 1 3	" " 5 "	" "
Nevett, Mrs. Christina ..	c/o New Occidental Gold Mines N.L., Cobarr, New South Wales	0 3 9	" " 15 "	" "
Osmond, Stanley ..	293 Collins-street, Melbourne ..	1 10 0	" " 120 "	" "
Pearson, John ..	"Glendaloch," Lysterfield ..	1 0 9	" " 83 "	" "
Price, Donald I. ..	64 Humfray-street, Ballarat ..	0 1 3	" " 5 "	" "
Phillips, Miss Linda H. J. ..	26 Blaxland-road, Bellevue Hill, New South Wales	0 4 0	" " 16 "	" "
Pittman, Frederick A. ..	Post Office, St. Kilda ..	0 1 6	" " 6 "	" "
Quiney, Mrs. May ..	56 Finch-street, East Malvern ..	0 3 0	" " 12 "	" "
Radley, W. B. ..	Moore-street, Ararat ..	0 2 9	" " 11 "	" "

UNCLAIMED MONEYS—THE BALLARAT WOOLLEN AND WORSTED COMPANY LIMITED—continued.

Name.	Address of Owner on Books.	Total Amount Due to Owner.	Description of Unclaimed Money.	Date of Last Claim.
Reid, William H. (deceased) ..	W. L. Reid, 50 Peel-street south, Ballarat	£ s. d. 0 15 0	Second dividend on 60 shares	No claim has been made in respect of such moneys
Reynolds, Alfred (deceased) ..	205 Mont Albert-road, Surrey Hills ..	0 3 6	" " 14 "	" " "
Rogerson, Miss Isabella M. ..	Wellington-street, Kerang ..	0 2 0	" " 8 "	" " "
Russell, Thomas H. ..	4 Gladstone-parade, Elsternwick ..	0 6 0	" " 24 "	" " "
Roberts, Mrs. Lilian ..	Mackay-street, Rochester ..	0 3 9	" " 15 "	" " "
Scott, Miss Margaret ..	107 Clyde-street, Ballarat ..	0 1 6	" " 6 "	" " "
Settle, Harold W. ..	16 Banole-avenue, East Malvern ..	0 1 3	" " 5 "	" " "
Sherry, John C. ..	1 Story-street, Parkville ..	0 2 3	" " 9 "	" " "
Stephenson, Joseph W. ..	37 Mackay-street, Essendon ..	0 3 0	" " 12 "	" " "
Swan, Robert J. G. ..	Cardigan ..	0 1 3	" " 5 "	" " "
Thomas, Elbertine R. (deceased)	The Ballarat Trustees, Executors, and Agency Co., Market-street, Melbourne	0 1 3	" " 5 "	" " "
Thomas, Miss Elizabeth ..	407 Urquhart-street, Ballarat ..	0 2 3	" " 9 "	" " "
Tonkin, Mrs. Mary E. ..	10 Oak-street, Hawthorn ..	0 3 0	" " 12 "	" " "
Wasley, Rebecca ..	The Ballarat Trustees, Executors, and Agency Co., 408 Collins-street, Melbourne	0 13 3	" " 53 "	" " "
Wasley, Josiah E. R. ..	Murrumbidgee-road, Murrumbidgee ..	0 5 3	" " 21 "	" " "
Wise, John M. ..	c/o Mrs. J. McRae, 327 Marmion-street, Cottesloe, Western Australia	0 1 3	" " 5 "	" " "
Winter, Miss Alison ..	Treant's-road, Lindfield, New South Wales	0 3 0	" " 12 "	" " "
Sundry shareholders (166 in number) particulars of whose names, &c., may be inspected at the registered office of the company, whose individual amounts are 1s. or under		4 5 9	" " 343 "	" " "

7437

REGISTER of Unclaimed Moneys held by Sulphide Corporation Ltd.

Name of Owner on Books.	Total Amount Due to Owner.	Description of Unclaimed Money.	Date of Last Claim.
Mackay, Colin ..	£ s. d. 0 3 9	Dividend	30.12.39
Oliver, R. R. ..	0 2 10	"	"

7425

BENDIGO PRESERVING CO. LTD.

LIST of Unclaimed Dividends at the 1st January, 1941, on dividend of 5 per cent. declared on the 1st December, 1939.

Owner and Address.	Amount Owng.	Remarks.
	£ s. d.	
R. Bone, Lockwood South ..	0 3 0	No acknowledgment
Mrs. K. Chambers, corner Inker-man-road and Albert-street, Caulfield	0 3 0	Cheque and balance sheet returned unclaimed
W. J. Ely, "Wickham," Harcourt	0 5 0	No acknowledgment
Executors of M. T. Fogarty, Barker-street, Castlemaine	0 10 0	No acknowledgment
L. S. Gilfillan, 342 Glenferrie-road, Glenferrie	0 5 0	Cheque and balance sheet returned unclaimed
W. Loveland, Mt. Korong-road, California Gully	0 4 0	Cheque and balance sheet returned unclaimed
Louey Toon Yick, c/o Sun Ack Goon, Bridge-street, Bendigo	0 19 0	Cheque and balance sheet returned unclaimed
C. E. G. Rawsthorne, Marke-street, Moreland	0 8 0	Cheque and balance sheet returned unclaimed
Mrs. M. Roberts, Lockwood South	0 2 0	No acknowledgment
Total ..	2 19 0	

7432

CALTEX LIMITED, FORMERLY THE TEXAS COMPANY (AUSTRALASIA) LIMITED, MELBOURNE, VICTORIA.

(Incorporated in New South Wales.)

REGISTER of Unclaimed Money held by Caltex Limited, Melbourne, Victoria.

Name.	Address.	Total Amount Due to Owner.
		£ s. d.
Adams, J. ..	Kyabram ..	0 3 8
Butt, M. ..	Ouyen ..	0 3 4
Brown, G. S. and J. S. Pty. Ltd.	Moe ..	0 1 8
Blight, C. ..	Albury ..	0 2 4
Bradford, T. A. ..	Deniliquin ..	0 5 4
Coysh, W. G. ..	Walwa ..	0 10 0
Campbell Motors ..	Corowa ..	0 1 8
Coles, G. and Co. Ltd. ..	Melbourne ..	0 16 9
Donaldson, J. B. ..	Woomelang ..	0 0 10
Gandian, R. G. ..	Leongatha ..	0 10 3
Goulburn Valley Motors Pty. Ltd.	Shepparton ..	0 0 5
Garonel, W. J. ..	Yarra Junction ..	0 15 0
Hogan, P. ..	Bunding, via Ballan ..	0 10 0
Heenan, Mrs. C. ..	South Heathcote ..	0 15 0
Hall, M. ..	Morwell-road, Traralgon ..	0 15 0
Iken, W. E. ..	Traralgon ..	0 2 6
Kennedy and Vines ..	Robinvale ..	0 0 3
Korne Food Company ..	Melbourne ..	4 19 9
Kelly, G. ..	Swan Hill ..	0 7 6
Ling, H. ..	Crossy ..	0 3 10
Mitchell, S. ..	Wangaratta ..	0 1 8
Mitchell, Mrs. S. F. ..	Glenrowan ..	0 10 0
McCaillochs Ltd. ..	Deniliquin ..	3 0 8
Nicholas, A. ..	Melbourne ..	0 10 0
Pollock Brothers ..	Mildura ..	1 4 10
Richards, J. W. ..	Maldon ..	0 2 6
Rice Motors ..	Moulamein ..	0 14 9
Slade, G. H. ..	Tongala ..	0 2 6
Sewell, H. ..	Barnawatha ..	0 17 4
Sanders, H. ..	Airley, via Sale ..	0 10 0
Schweimesson, H. C. ..	Swan Hill ..	1 10 0
Walsh, T. ..	5 Cash-street, Coburg ..	0 10 9

7436

REGISTER of Unclaimed Moneys held by The Commercial Bank of Australia Limited, 31st December, 1940.

Name.	Occupation and Address.	Amount Due to Owner.	Description of Unclaimed Money.	Date of Last Claim.
		£ s. d.		
Overend, Miss M. E.	Waverley, N.S.W.	0 12 0	52nd dividend preference shares	11.8.25
Page, William	Miner, Mylor, S.A.	0 12 0	59th dividend preference shares	7.8.25
Anderson, Robert	Engine fitter, West Melbourne	2 8 0	58th and 59th dividend preference shares	6.2.25 and 7.8.25
Burke, Laurence	Farmer, Perth, W.A.	0 8 0	" " " "	"
Clarke, Richard	Miner, Cue, W.A.	0 16 0	" " " "	"
Conley, John	Laborer, Perth, W.A.	0 16 0	" " " "	"
Cook, Charles	Sydney, N.S.W.	1 4 0	" " " "	"
Daly, Catherine (deceased)	Late Redfern, N.S.W.	1 12 0	" " " "	"
Dickson, Thomas	Waiter, Perth, W.A.	0 8 0	" " " "	"
Gam, Thomas	Timber cutter, Wyong, N.S.W.	1 12 0	" " " "	"
Gall, William	Baker, Bendigo	2 16 0	" " " "	"
Gleeson, James	Miner, G.P.O., Melbourne	1 4 0	" " " "	"
Giese, Henry	Baker, Broken Hill, N.S.W.	0 8 0	" " " "	"
Hollingham, E. A.	Veterinary surgeon, Melbourne	0 8 0	" " " "	"
Leuchel, Margaret	Widow, Waterloo, N.S.W.	1 4 0	" " " "	"
Light, G. T.	Architect, Perth, W.A.	0 8 0	" " " "	"
Morris, William	Market gardener, Manly, N.S.W.	1 12 0	" " " "	"
McLeod, William (deceased)	Late Campbellfield, N.S.W.	0 8 0	" " " "	"
Norbury, Andrew	Market gardener, East Brighton	0 8 0	" " " "	"
Reardon, Timothy	Miner, Omeo	0 8 0	" " " "	"
Scanlan, Timothy	Sydney, N.S.W.	3 4 0	" " " "	"
Shepperley, Leo	Watchmaker, Warracknabeal	2 0 0	" " " "	"
Underwood, William	Baker, Broken Hill, N.S.W.	0 8 0	" " " "	"
Wright, Charles (deceased)	Late Broken Hill, N.S.W.	0 8 0	" " " "	"
Hopkins, Sarah	Korumburra South	0 0 2	9th dividend ordinary shares	7.8.25
Jefferies, Margaret (deceased)	Stratford, N.Z.	0 0 4	" " " "	"
Reid, H. W.	Accountant, Melbourne	0 10 5	" " " "	"
Blackburn, Fanny (deceased)	Late Melbourne	2 9 6	8th and 9th dividend	6.2.25 and 7.8.25
Call, Frederick (deceased)	Late Elsternwick	0 18 0	" " " "	"
Griffiths, Richard (deceased)	Late Boulder, W.A.	0 4 6	" " " "	"
Goff, Eliza (deceased)	Late Daylesford	0 3 0	" " " "	"
Gwyther, W. H.	Tailor, Carlton	0 9 0	" " " "	"
Harrison, A. D.	Orchardist, Mayfair, Tasmania	0 6 0	" " " "	"
Higginson, Isabella	Spinster, Hamilton	0 7 6	" " " "	"
Muirhead, C. M.	Solicitor, Adelaide	0 6 0	" " " "	"
McNall, E. E.	Bank clerk, Sydney	1 10 0	" " " "	"
Sladen, M. I.	Married woman, London, England	1 11 6	" " " "	"
Trantum, Henry	Jeweller, Kalgoorlie, W.A.	0 3 0	" " " "	"
Wilkins, Henrietta (deceased)	Late Wellington, N.Z.	0 15 0	" " " "	"
Garnsey, C. F. (deceased)	Clergyman, Sydney, N.S.W.	0 0 9	8th dividend ordinary shares	6.2.25
Asher, Morris (deceased)	Gentleman, Sydney	0 3 0	8th and 9th dividend ordinary shares	6.2.25 and 7.8.25
Aspinall, H. J., and Pring, F. P.	Solicitor and articled clerk	0 12 0	" " " "	"
Beveridge, J. A.	Gentleman, San Francisco, Cal., U.S.A.	1 4 0	" " " "	"
Clark, C. D.	Physician, St. Leonards, N.S.W.	0 1 6	" " " "	"
Cohen, Sara	Spinster, Sydney, N.S.W.	0 1 6	" " " "	"
Dalrymple, G. S.	Spinster, McDonaldtown, N.S.W.	0 1 6	" " " "	"
Darvall, Jane	Widow, Ryde, N.S.W.	0 1 6	" " " "	"
Dawson, Lancelot (deceased)	Master mariner, Lewisham, N.S.W.	0 3 0	" " " "	"
Dent, H. M.	Married woman, Neutral Bay, N.S.W.	0 1 6	" " " "	"
Despointes, Cecelia	Widow, Balmain, N.S.W.	0 3 0	" " " "	"
Donelan, John	Gentleman, Darlinghurst, N.S.W.	0 6 0	" " " "	"
Douglas, M. E.	Married woman, Stanmore, N.S.W.	0 1 6	" " " "	"
Gilchrist, James (deceased)	Gentleman, Sydney, N.S.W.	1 4 0	" " " "	"
Gillam, H. W.	Clerk, Sydney	0 1 6	" " " "	"
Goddard, May	Married woman, Moree, N.S.W.	0 1 6	" " " "	"
Harrington, C. E. S.	Spinster, North Sydney	0 1 6	" " " "	"
Harriott, T. M., and Howell, W.	Gentleman, St. Leonards; Bank manager, West Maitland	0 3 0	" " " "	"
Harrison, Emily (deceased)	Spinster, Manly, N.S.W.	0 4 6	" " " "	"
Haughton, James	Orchardist, Blacktown, N.S.W.	0 1 6	" " " "	"
Haynes, J. W.	Gentleman, Milsons Point, N.S.W.	0 1 6	" " " "	"
Henderson, Jossie	Widow, Oxford, England	0 15 0	" " " "	"
Hinder, E. R.	Gentleman, Summer Hill, N.S.W.	0 3 0	" " " "	"
Leukert, Francis	Wool scourer, Sydney, N.S.W.	0 1 6	" " " "	"
Levick, E. F. (deceased)	Married woman, North Sydney	0 3 0	" " " "	"
Livingstone, Richard	Engineer, Marrickville, N.S.W.	0 7 6	" " " "	"
Loder, Frank	Gentleman, Warralda, N.S.W.	0 1 6	" " " "	"
Mair, George	Grazier, Darling Point, N.S.W.	0 10 6	" " " "	"
Maund, R. H.	Civil engineer, Bowring, N.S.W.	0 19 6	" " " "	"
Munro, W. J.	Surgeon, Sydney	0 6 0	" " " "	"
MacDonnell, Alice	Spinster, Darlinghurst, N.S.W.	0 6 0	" " " "	"
McLerie, M. E.	Spinster, Elizabeth Bay, N.S.W.	0 1 6	" " " "	"
O'Sullivan, Timothy	Captain, McMahon's Point, N.S.W.	0 9 0	" " " "	"
Parnell, Gerald	Liverpool Plains, N.S.W.	0 12 0	" " " "	"
Ross, E. F.	Physician, Sydney, N.S.W.	0 3 0	" " " "	"
Southlan, J. S. (deceased)	Gentleman, Cornwall, England	0 10 6	" " " "	"
Shute, Richard	Architect, Sydney, N.S.W.	0 6 0	" " " "	"
Thomson, A. H.	Spinster, Natta, N.S.W.	0 1 6	" " " "	"
Vivian, W. H.	Sharebroker, Sydney, N.S.W.	1 7 0	" " " "	"

UNCLAIMED MONEYS.—THE COMMERCIAL BANK OF AUSTRALIA LIMITED—continued.

Name.	Occupation and Address.	Amount Due to Owner.	Description of Unclaimed Money.	Date of Last Claim.
		£ s. d.		
Walker, R. C. (deceased) ..	Civil servant, North Sydney, N.S.W.	0 9 0	8th and 9th dividend ordinary shares	6.2.25 and 7.8.25
Wallis, Mario	Spinster, Darling Point, N.S.W. ..	0 3 0	" " " " "	"
Watson, H. M.	Spinster, Glebe, N.S.W. ..	0 1 6	" " " " "	"
Watt, J. W.	Gentleman, Parramatta ..	0 9 0	" " " " "	"
Wheeler, Aaron	Estate Agent, Leichhardt, N.S.W.	0 12 0	" " " " "	"
Wheeler, John (deceased) ..	Accountant, Sydney ..	0 6 0	" " " " "	"
Wilson, F. A. A., and Canning, M. F. A. ..	Accountant, Sydney: Bank manager, Sydney	0 9 0	" " " " "	"
Young, C. M.	Married woman, Braxton ..	0 1 6	" " " " "	"
Baird, Desmond	Hotelkeeper, Pakenham ..	1 10 6	Current account, Pakenham East	2.8.34
Bourke, Mary Elizabeth (deceased) ..	Monomeith ..	1 5 1	Current account, Melbourne ..	22.6.31
Blyth and Woodward Trust Account	c/o Roland Woodward, 19 Denman-street, East St. Kilda	85 19 8	" " " " "	10.1.34
Brown, Thomas Elliot (deceased) ..	Farmer, Leicester-grove, Northcote ..	1 15 6	Current account, Thornbury ..	17.11.32
Foster, Thomas Reginald ..	Grocer, 118 Brighton-road, Glenelg, South Australia	2 5 6	Current account, Red Cliffs ..	6.9.34
Mills, Leslie Edward George (trading as The George Garage) ..	135 Fitzroy-street, St. Kilda ..	2 14 9	Current account, South St. Kilda	18.11.34
Mims, Henry George (deceased) ..	Melton ..	0 15 11	Current account, Bacchus Marsh	26.9.34
Nelms, George Henry James ..	Fruiterer, 45 Sydney-road, Brunswick	7 10 1	Current account, Brunswick ..	23.6.34
Patterson, Charles Henry Montague	Storekeeper, Kinglake ..	1 1 9	Current account, Thornbury ..	11.12.34
Scottish Collection Co. Pty. Ltd. Trust Account	Debt collectors, 422 Collins-street, Melbourne	14 15 8	Current account, Melbourne ..	28.1.32
Thomson, Estate of late William Ross	Farmer, unknown ..	6 13 6	Current account, Bendigo ..	9.1.34
Wright-Smith, Shaw and Co. Trust Account	Solicitors, Hopetoun and Warracknabeal	33 4 3	Current account, Hopetoun ..	14.9.33
Shaw, Ben Bardel	Cook, c/o Sailors' Home, 106 George-street, Sydney	0 10 10	Current account, Melbourne ..	18.8.33
Wills, W. C.	Cash Lodgment, No Account ..	3 0 0	Suspense account, Melbourne ..	16.2.34
Table Products Pty. Ltd. ..	242 Dryburgh-street, North Melbourne	0 11 2	Current account, 421 Bourke-street, Melbourne	22.2.34
	TOTAL	213 14 10		

7433

REGISTER of Unclaimed Money held by The Commercial Banking Company of Sydney Limited with which is amalgamated The Bank of Victoria Limited.

Name of Owner on Books.	Total Amount Due to Owner.	Description of Unclaimed Money.	Date of Last Claim.
	£ s. d.		
Atlas Gold Mines N. L. (Melbourne)	14 7 9	Current account ..	29.3.34
Power, Margaret A. (last known address, Balmerino - avenue, Toorak)	9 0 0	Dividend on preference shares	3.2.25
	23 7 9		

7449

NOTICE is hereby given, pursuant to section 226 of the Companies Act 1938, that at a General Meeting of the members of Australian Properties and Investments Proprietary Limited, duly convened and held on the seventeenth day of January, 1941, the following Special Resolution was duly passed:—

"That the company be wound up voluntarily, and that Edwin Walker Brown, of 120 Orrong-crescent, Caulfield, in the State of Victoria, investor, be appointed liquidator."

Dated this seventeenth day of January, 1941.

7468 E. W. BROWN, Director and Liquidator.

NOTICE is hereby given that, in pursuance of section 226 (1) of the Companies Act 1938, A. H. Illingworth Proprietary Limited, whose registered office is situated at 368 Collins-street, Melbourne, by a Special Resolution passed at a Meeting of the shareholders, held on the 16th day of January, 1941, agreed that the company be wound up voluntarily.

Dated this 16th day of January, 1941.

7486 M. J. ILLINGWORTH, Director.

FIREFLY PRODUCTS PROPRIETARY LIMITED.

SPECIAL RESOLUTION TO WIND UP (PURSUANT TO SECTION 226).
AT an Extraordinary General Meeting of the above-named company, duly convened and held at 485 Bourke-street, Melbourne, on Friday, the tenth day of January, 1941, the following Resolution was duly passed as a Special Resolution:—

"That the company be wound up voluntarily."

And at such last-mentioned meeting Eileen Cuttle, of 485 Bourke-street, Melbourne, was appointed liquidator at a fee of Twenty guineas for the purposes of the winding up.

Dated the tenth day of January, One thousand nine hundred and forty-one.

7493 MARY M. GUEST, Chairman.

Companies Act 1928.

In the matter of CENTENARY FILMS LIMITED (in Voluntary Liquidation).

NOTICE is hereby given that, in pursuance of section 196 of the Companies Act 1928, a General Meeting of members of the above-named company will be held at the office of the liquidator, 409 Lonsdale-street, Melbourne, on Tuesday, 25th February, 1941, at Eleven o'clock in the forenoon, for the purpose of having an account laid before them, showing the manner in which the winding up has been conducted and the property of the company disposed of, and of hearing any explanation that may be given by the liquidator, and also determining by Extraordinary Resolution the manner in which the books, accounts, and documents of the company, and of the liquidation thereof, shall be disposed of.

Dated at Melbourne, this 15th day of January, 1941.

409 Lonsdale-street, Melbourne. 7485
 F. L. HAYES, Liquidator.

Companies Act 1928.

RE SINCLAIRS (A. J. SINCLAIR) PTY. LTD. (IN LIQUIDATION), of 340 Collins-street, Melbourne.

NOTICE is hereby given that a Fifth and Final Dividend is intended to be declared in the above estate. Creditors who have not proved their claims on or before the 4th day of February, 1941, will be excluded from this dividend.

Dated this 20th day of January, 1941.

S. W. GARSIDE, Liquidator.
 S. W. Garside and Co., chartered accountants (Australia).
 20 Queen-street, Melbourne. 7482

Companies Act 1938.
RISTORI INVESTMENTS PROPRIETARY LIMITED.
PURSUANT TO SECTION 226.

AT a General Meeting of the above-named company, duly convened and held at 358 Collins-street, Melbourne, on Wednesday, the 15th day of January, 1941, the following Resolution was duly passed as a Special Resolution:—
“That as a majority of the directors of the company have made a full inquiry into the affairs of the company, and are of opinion that the company will be able to pay its debts in full within twelve months from the date hereof, the company be placed in voluntary liquidation, and that Francis James Howells, of 37 Swanston-street, Melbourne, be and is hereby appointed liquidator for the purpose of such winding up.”

Dated this 15th day of January, 1941.

7480 M. E. COPPEL, Chairman.

The Companies Act 1938.

RE ST. JAMES MOTORS PTY. LTD., ST. JAMES.

PURSUANT to the provisions of section 238 of the *Companies Act 1938*, notice is hereby given that a Meeting of creditors of the above-named will be held at the offices of Hugh S. Chambers and Co., 40 Queen-street, Melbourne, on Tuesday, 28th January, 1941, at Twelve noon.

Dated this 17th day of January, 1941.

7479 GORDON ANDERSON, Director.

Companies Act 1928.

FIBROCRAFT PROPRIETARY LIMITED.

NOTICE is hereby given that a Final Meeting of shareholders of this company, pursuant to section 196 of the *Companies Act*, will be held at my office on Friday, the 14th February, 1941, at half-past Twelve p.m.

HUGH S. CHAMBERS, Liquidator.

Hugh S. Chambers and Co., chartered accountants (Aust.), 40 Queen-street, Melbourne. 7478

In the matter of the *Companies Act 1928*, and in the matter of PYROX PROPRIETARY LIMITED (in Voluntary Liquidation).

NOTICE is hereby given that a General Meeting of Pyrox Proprietary Limited will be held at the office of the liquidator, 515 Collins-street, Melbourne, on Friday, the 28th day of February, 1941, at Ten o'clock in the forenoon, pursuant to section 196 of the *Companies Act 1928*, for the purpose of having an account laid before it, showing how the winding up of the company has been conducted and the property of the company has been disposed of, and giving any explanation thereof.

Dated the sixteenth day of January, 1941.

T. L. COLEMAN, Liquidator.

NOTE.—The meeting above referred to is called to comply with the provisions of the *Companies Act* so that the affairs of the company may be finalized. A new company with the same name as the above was formed and has acquired the business of the above company, and the meeting referred to in no way affects such new company. 7473

Companies Act 1938.—In the matter of MANHATTAN CABARET PTY. LTD. (in vol. liq.), under supervision of Court.

NOTICE is hereby given that the Final Meeting of shareholders, pursuant to section 245, *Companies Act 1938*, will be held at the offices of Messrs. W. B. Bennett and Co., Temple Court, 422 Collins-street, Melbourne, on Tuesday, the 25th February, 1941, at Twelve noon.

Business:—To receive and consider the liquidator's final statement of account.

Dated this 20th day of January, 1941.

W. B. BENNETT, Liquidator.

W. B. Bennett and Co., chartered accountants (Aust.), 422 Collins-street, Melbourne. 7495

Companies Act 1928.

M. V. POINT MOTORS PTY. LTD. (IN LIQUIDATION).

NOTICE is hereby given, in pursuance of section 196 of the *Companies Act 1928*, that a General Meeting of shareholders of the above-named company will be held at the office of H. C. Broderick, 340 Collins-street, Melbourne, on Monday, 17th February, 1941, at Two o'clock, for the purpose of having an account laid before them showing the manner in which the winding up of the company has been conducted and the property of the company disposed of, and of hearing any explanation that may be given by the liquidator.

Dated this 15th day of January, 1941.

7463 H. C. BRODERICK, Liquidator.

Companies Act 1938.—In the matter of ROMANY ROAD CABAVAN Co. LTD. (in Liquidation), of 361 Collins-street, Melbourne.

NOTICE is hereby given that a First Dividend is intended to be declared in the above matter, and creditors who have not proved their debts on the prescribed form, accompanied by sworn affidavit, on or before the 28th day of February, 1941, will be excluded from such dividend.

Dated this 16th day of January, 1941.

GILBERT JEFFERY, Liquidator.

National Bank Chambers, 271 Collins-street, Melbourne. 7438

PURSUANT to the *Trustee Act 1928*, notice is hereby given that all persons having claims against the estate of Ruth Marie Ryan, late of 2 Sorrett-avenue, Malvern, in the State of Victoria, spinster, deceased, intestate (who died on the fifth day of September, 1940, and letters of administration of whose estate has been applied for by National Trustees, Executors, and Agency Company Limited, whose registered office is at 95 Queen-street, Melbourne, in the said State), are required to send particulars, in writing, of such claims to National Trustees, Executors, and Agency Company Limited, at its registered office at 95 Queen-street, Melbourne aforesaid, on or before the twenty-eighth day of March, 1941, after which date the said National Trustees, Executors, and Agency Company Limited will proceed to distribute the assets of the said deceased among the persons entitled thereto, having regard only to the claims of which it shall then have had notice as aforesaid, and the said National Trustees, Executors, and Agency Company Limited will not be liable in respect of the said assets so distributed, or any part thereof, to any person of whose claim it shall not have had notice as aforesaid.

Dated this 17th day of January, 1941.

JAMES J. NEWMAN, 108 Queen-street, Melbourne, solicitor for the administrator. 7458

PURSUANT to the *Trustee Act 1928*, all persons having claims against the estate of Emily Adelaide Penrose, late of 17 Smart-street, Hawthorn, in the State of Victoria, spinster, deceased (who died on the twenty-ninth day of November, 1940, and probate of whose will was granted by the Supreme Court of Victoria, in its probate jurisdiction, on the sixteenth day of January, 1941, to The Trustees, Executors, and Agency Company Limited, of 401-403 Collins-street, Melbourne, in the said State, the executor named in and appointed by the said will), are hereby required to send particulars, in writing, of such claims to the said executor, at its said address, on or before the 27th day of March, 1941, after which date the said executor will distribute the assets of the said Emily Adelaide Penrose, deceased, amongst the persons entitled thereto, having regard only to those claims of which it shall then have had notice, and the said executor will not be liable for any of the assets so distributed, or any part thereof, to any person of whose claim it shall not then have had notice.

Dated the seventeenth day of January, 1941.

RUSSELL KENNEDY, & COOK, 401 Collins-street, Melbourne, proctors for the said executor. 7457

PURSUANT to the *Trustee Act 1928*, notice is hereby given that all persons having claims against the estate of Elizabeth Catherine Campbell, late of 33 Tennyson-street, East Malvern, in the State of Victoria, married woman, deceased (who died on the twenty-second day of September, 1940, and application for a grant of representation of whose estate has been made to the Registrar of Probates by Alexander Claude Hamilton Campbell, of Botany, in the State of New South Wales, naval officer, and National Trustees, Executors, and Agency Company of Australasia Limited, whose registered office is situated at 95 Queen-street, Melbourne), are hereby required to send particulars, in writing, of such claims to the said Alexander Claude Hamilton Campbell and the said company, care of the said company, at its registered office aforesaid, on or before the twenty-eighth day of March, 1941, after which date the said Alexander Claude Hamilton Campbell and the said company will proceed to convey or distribute the said estate, or any part thereof, amongst the persons entitled thereto, having regard only to the claims, whether formal or not, of which the said Alexander Claude Hamilton Campbell and the said company shall then have had notice. And notice is further given that the said Alexander Claude Hamilton Campbell and the said company will not, as respects the property so conveyed or distributed, be liable to any person of whose claim the said Alexander Claude Hamilton Campbell and the said company shall not have had notice.

Dated this twentieth day of January, 1941.

GILLOTT, MOIR, & AHERN, 95 Queen-street, Melbourne, solicitors for the said Alexander Claude Hamilton Campbell and the said company. 7483

PURSUANT to the *Trustee Act 1928*, notice is hereby given that all persons having claims in respect of the property or estate of Frederick Humphrey Comfort, late of 8 Marine-parade, St. Kilda, in the State of Victoria, engineer, deceased (who died on the 7th day of November, 1940, and probate of whose will was granted by the Supreme Court of Victoria, in its probate jurisdiction, on the 15th day of January, 1941, to The Equity Trustees, Executors, and Agency Company Limited, whose registered office is situate at 472 Bourke-street, Melbourne, in the said State), are hereby required to send particulars of such claims to the said executor, the said The Equity Trustees, Executors, and Agency Company Limited, at its registered office aforesaid, on or before the 31st day of March, 1941, after which date the said The Equity Trustees, Executors, and Agency Company Limited will proceed to convey or distribute the estate or property of the said deceased, or any part thereof, to or among the persons entitled thereto, having regard only to the claims of which it has had notice; and notice is further given that it will not, as respects the property so conveyed or distributed, be liable to any person of whose claim it shall not have had notice.

Dated the 17th day of January, 1941.

VIRGIL B. GILL, of Chancery House, 485 Bourke-street, Melbourne, and at 15 Hughenden-road, East St. Kilda, proctors for the said executor. 7455

PURSUANT to the *Trustee Act 1928*, all persons having claims against the estate of Robert Cordner, formerly of Number 45 Walter-street, Footscray, in the State of Victoria, but late of 29 Richardson-street, Essendon, in the said State, retired farmer, deceased (who died on the eighth day of November, 1940, and probate of whose will was granted by the Supreme Court of Victoria, in its probate jurisdiction, on the sixteenth day of January, 1941, to The Trustees, Executors, and Agency Company Limited, of 401 Collins-street, Melbourne, in the said State, the executor named in and appointed by the said will), are hereby required to send particulars, in writing, of such claims to the said company, at its said address, on or before the twenty-seventh day of March, 1941, after which date the said company will distribute the assets of the said Robert Cordner, deceased, amongst the persons entitled thereto, having regard only to those claims of which it shall have had notice, and the said company will not be liable for any of the assets so distributed, or any part thereof, to any person of whose claim it shall not then have had notice.

Dated the 18th day of January, 1941.

RUSSELL, KENNEDY, & COOK, 401-3 Collins-street, Melbourne, proctors for the said company. 7456

NOTICE is hereby given that all persons having any claims against the estate of Hannah Mossop, late of Harker-street, North Melbourne, in the State of Victoria, widow, deceased (who died on the 8th day of December, 1940, and probate of whose will was granted by the Supreme Court of Victoria, in its probate jurisdiction, on the 6th day of January, 1941, to William Nicholas Murphy, of Dominic-street, East Camberwell, in the said State, clerk, the executor named therein), are hereby requested to send particulars, in writing, of such claims to the said William Nicholas Murphy, care of Michael Mornane, of 95 Queen-street, Melbourne, solicitor, on or before the 24th day of March, 1941, after which date the said William Nicholas Murphy will proceed to convey and distribute the estate, or any part thereof, to or amongst the persons entitled thereto, having regard only to the claims, whether formal or not, of which he shall then have had notice. And notice is further given that he will not be liable to any person of whose claim he shall not have had such notice as aforesaid.

Dated the 22nd day of January, 1941.

M. MORNANE, 95 Queen-street, Melbourne, proctor for the applicant. 7452

RE WILLIAM CROWLE, DECEASED.

PURSUANT to the *Trustee Act 1928*, notice is hereby given that The Perpetual Executors and Trustees Association of Australia Limited, of 100-104 Queen-street, Melbourne, in the State of Victoria, the executors of the will and codicil of William Crowle, late of 24 The Corso, Parkdale, in the State of Victoria, gentleman, deceased (who died on the 6th day of September, 1940), require all creditors, next of kin, and others having claims against the property or estate of the said deceased to send to the said company, on or before the 31st day of March, 1941, particulars, in writing, of such claims, after which date the said company intends to convey or distribute such property or estate to or among the persons entitled thereto, having regard only to the claims of which it shall have had notice.

Dated this 16th day of January, 1941.

HENDERSON & BALL, 430 Little Collins-street, Melbourne, proctors for the executor. 7469

PURSUANT to the *Trustee Act 1928*, notice is hereby given that all persons having claims against the estate of James Scobie, late of "Pythchley Lodge," Ascot Vale-road, Flemington, in the State of Victoria, retired horse trainer, deceased (who died on the fifth day of October, 1940, and application for a grant of representation of whose estate has been made to the Registrar of Probates by The Trustees, Executors, and Agency Company Limited, whose registered office is situate at 401 Collins-street, Melbourne, in the said State), are hereby required to send particulars, in writing, of such claims to the said company, at its registered office aforesaid, on or before the twenty-eighth day of March, 1941, after which date the said company will proceed to convey or distribute the said estate, or any part thereof, amongst the persons entitled thereto, having regard only to the claims, whether formal or not, of which the company shall then have had notice. And notice is further given that the said company will not, as respects the property so conveyed or distributed, be liable to any person of whose claim it shall not have had notice.

Dated this twentieth day of January, 1941.

GILLOTT, MOIR, & AHERN, 95 Queen-street, Melbourne, solicitors for the said company. 7484

PURSUANT to the provisions of the *Trustee Act 1928*, notice is hereby given that all persons having claims against the estate of Katherine O'Byrne, late of Walmer, in the State of Victoria, spinster, deceased (who died on the fourth day of November, One thousand nine hundred and forty, and probate of whose will was granted by the Supreme Court of the said State, in its probate jurisdiction, on the second day of January, One thousand nine hundred and forty-one, to Brian Kirwan Donaldson, of Maldon, in the said State, solicitor, the executor named in and appointed by the said will), are hereby required to send particulars, in writing, of such claims to the said executor, care of the undersigned Messrs. House and Chisholm, solicitors for the said executor, on or before the eighteenth day of March, 1941, after which date the said executor will proceed to distribute the assets of the said deceased amongst the persons entitled thereto, having regard only to the claims of which he shall then have had notice. And notice is hereby further given that the said executor will not be liable for the assets, or any part thereof, so distributed to any person of whose claim he shall not then have had notice.

Dated the fifteenth day of January, 1941.

HOUSE & CHISHOLM, High-street, Maldon, solicitors for the said executor. 7450

PURSUANT to the provisions of the *Trustee Act 1928*, notice is hereby given that all persons having claims against the estate of Elizabeth Caygill, late of Welshman's Reef, in the State of Victoria, spinster, deceased (who died on the twenty-fourth day of November, One thousand nine hundred and forty, and probate of whose will was granted by the Supreme Court of the said State, in its probate jurisdiction, on the sixteenth day of January, One thousand nine hundred and forty-one, to James Christopher Caygill and Mary Jane Caygill, both of Welshman's Reef aforesaid, farmers, the executors named in and appointed by the said will), are hereby required to send particulars, in writing, of such claims to the said executors, care of the undersigned Messrs. House and Chisholm, solicitors for the said executors, on or before the twenty-fifth day of March, 1941, after which date the said executors will proceed to distribute the assets of the said deceased amongst the persons entitled thereto, having regard only to the claims of which they shall then have had notice. And notice is hereby further given that the said executors will not be liable for the assets, or any part thereof, so distributed to any person of whose claim they shall not then have had notice.

Dated the twenty-second day of January, 1941.

HOUSE & CHISHOLM, High-street, Maldon, solicitors for the said executors. 7451

NOTICE TO CLAIMANTS.—RE WILLIAM DUKE, DECEASED.

CORNELIUS FRANCIS CREMIN, of Bairnsdale, in the State of Victoria, and James Joseph Duke, of Bruthen, in the said State, the executors of the will of William Duke, late of East Bairnsdale, in the said State, farmer, deceased (who died on the 16th day of July, 1930), require all creditors, next of kin, and others having claims against the property or estate of the said deceased to send to the said executors, in care of Messrs. A. P. Agg and Engel, solicitors, Bailey-street, Bairnsdale, on or before the 23rd day of March, 1941, particulars, in writing, of such claims, after which date the said executors intend to convey or distribute such property or estate to or among the persons entitled thereto, having regard only to the claims of which they shall have had notice.

Dated the 21st day of January, 1941.

A. P. AGG & ENGEL, Bailey-street, Bairnsdale, solicitors for the executors. 7441

THE PERPETUAL EXECUTORS AND TRUSTEES ASSOCIATION OF AUSTRALIA LIMITED, whose registered office is situate at Nos. 100-104 Queen-street, Melbourne, in the State of Victoria, the executor of the will of Catherine Willis, late of Minimay, in the State of Victoria, spinster, deceased (who died on the 30th day of September, 1940), requires all creditors, next of kin, and others having claims against the property or estate of the said deceased to send to the said association, on or before the 31st day of March, 1941, particulars, in writing, of such claims, after which date the said association intends to convey or distribute such property or estate to or among the persons entitled thereto, having regard only to the claims of which it shall have had notice.

Dated the 14th day of January, 1941.

STEWART F. BROWN, 74 Wilson-street, Horsham,
proctor for the said association. 7477

RE VICTORIA ESTHER HENDERSON, DECEASED.

PURSUANT to the *Trustee Act 1928*, notice is hereby given that all persons having any claim against the estate of Victoria Esther Henderson, late of 10 Kyarra-road, Glen Iris, in the State of Victoria, widow, deceased (who died on the 16th November, 1940, and probate of whose will was granted by the Supreme Court of the State of Victoria, in its probate jurisdiction, on 18th December, 1940, to Harry Tolhurst McKean, of 84 William-street, Melbourne, in the said State, solicitor, the sole executor appointed by the said will), are hereby required to send particulars, in writing, of such claims to the said executor, at the office of McKean and Park, solicitors, 84 William-street, Melbourne, on or before 23rd March, 1941, after which date the said executor will proceed to distribute the assets of the said deceased which shall have come to his hands amongst the persons entitled thereto, having regard only to the claims of which he shall then have had notice. And notice is hereby further given that the said executor will not be liable for the assets so distributed, or any part thereof, to any persons of whose claims he shall not then have had notice as aforesaid.

Dated this twenty-second day of January, 1941.

McKEAN & PARK, 84 William-street, Melbourne, solicitors
for the said executor. 7476

NOTICE TO CREDITORS AND OTHERS.—RE ROBERT GLASGOW, DECEASED.

PURSUANT to the *Trustee Act 1928*, notice is hereby given that The Perpetual Executors and Trustees Association of Australia Limited, of 100 Queen-street, Melbourne, the administrator to whom letters of administration of the estate of the above-named Robert Glasgow, late of Clarkefield, farmer, deceased, intestate (who died on the 16th day of November, 1940, were granted by the Supreme Court of the State of Victoria, on the 20th day of December, 1940), intends to convey or distribute the estate of the said deceased to or among the persons entitled thereto, and requires all persons and creditors interested to send to the said administrator, at the above address, on or before the 23rd day of March, 1941, particulars, in writing, of such claims, after which date the said administrator may convey or distribute the said estate to or among the persons entitled thereto, having regard only to the claims, either formal or not, of which it shall then have had notice.

Dated this 16th day of January, 1941.

BOOTHBY & BOOTHBY, 408 Collins-street, Melbourne,
proctors for the said administrator. 7475

PURSUANT to the *Trustee Act 1928*, notice is hereby given that the National Trustees, Executors, and Agency Company of Australasia Limited, of 95 Queen-street, Melbourne, in the State of Victoria, and Clara Levena Ivey, of 4 Washington-street, Toorak, in the said State, married woman, the executors of the will of Thomas Craine (also known as Thomas Henry Craine), late of 4 Washington-street, Toorak, in the said State, justice of the peace, deceased (who died on the 29th day of July, 1940), intend to convey and distribute the estate and assets, or any part thereof, of the said deceased, to or among the persons entitled thereto, and require all persons interested thereto, and require all persons interested, to send particulars to the said National Trustees, Executors, and Agency Company of Australasia Limited, at its said address, on or before the 22nd day of March, 1941, of their claims against the said estate, after which said date the said executors will convey and distribute the said estate to or among the persons entitled thereto, having regard only to the claims or interests, whether formal or not, of which they shall then have had notice. And notice is further given that the said executors will not be liable to any person of whose claim or interest they shall not have had such notice as aforesaid.

Dated this 22nd day of January, 1941.

GERALD S. BERRIGAN, of 305 Clarendon-street, South Melbourne, proctor for the said executors. 7474

Trustee Act 1928.

NOTICE TO CLAIMANTS.—RE WILLIAM ROBERT MITCHELL, DECEASED; Intestate.

NOTICE is hereby given that all creditors, next of kin, and others having claims upon the estate of William Robert Mitchell, formerly of 5 Irene-place, East Prahran, but late of 40 Surrey-road, Hawksburn, in the State of Victoria, contracting watchman, deceased, intestate (who died on the 23rd day of November, 1940), are hereby required to send particulars, in writing, of such claims to The Ballarat Trustees, Executors, and Agency Company Limited, of 50-52 Market-street, Melbourne, in the said State, the administrator to whom letters of administration of the estate of the said deceased have been granted, on or before the 22nd day of March, 1941, after which date the said company will proceed to convey or distribute the said estate to or among the persons entitled thereto, having regard only to the claims of which it shall then have had notice.

Dated the 15th day of January, 1941.

DAVIS, COOKE, & CUSSEN, Temple Court, 422 Collins-street, Melbourne, solicitors for the said executor. 7471

NOTICE TO CREDITORS AND OTHERS.—RE JOHN ROBSON CRUMP, DECEASED.

PURSUANT to the *Trustee Act 1928*, notice is hereby given that all persons interested in or having any claim or claims against the estate of John Robson Crump, late of Nathalia, in the State of Victoria, labourer, deceased (who died on the twenty-fourth day of August, One thousand nine hundred and forty, and probate of whose will was granted by the Supreme Court of the said State, in its probate jurisdiction, on the nineteenth day of November, One thousand nine hundred and forty, to Alice Mary Limbrick, married woman, and John William Limbrick, agent, both of Nathalia aforesaid, the executrix and executor appointed by the said will), are hereby required to send particulars, in writing, of their claims against such estate to said executors, in care of the undersigned solicitors, on or before the fourth day of April, One thousand nine hundred and forty-one, after which date the said executors will proceed to distribute the assets of the said John Robson Crump, deceased, amongst the persons entitled thereto, having regard only to the claims of which they shall then have had notice. And notice is hereby given that the said executors will not be liable for the assets so distributed, or any part thereof, to any person of whose claim the said executors shall not then have had notice as aforesaid.

Dated the sixteenth day of January, One thousand nine hundred and forty-one.

MORRISON & TEARE, Nathalia, and at National Mutual Buildings, 395 Collins-street, Melbourne, solicitors for the executors. 7472

RE FRANCIS DEERY, DECEASED.

THE UNION TRUSTEE COMPANY OF AUSTRALIA LIMITED, of 333 Collins-street, Melbourne, in Victoria, the administrator of the will and estate of Francis Deery, late of Bairnsdale, in Victoria, retired, deceased (who died on the 29th day of September, 1940), requires all creditors, next of kin, and all others having claims against the property or estate of the said deceased to send to the said company, at the above address, particulars, in writing, of such claims on or before the 17th day of April, 1941, after which date the said administrator intends to convey or distribute such property or estate to or among the persons entitled thereto, having regard only to the claims of which it shall have had notice.

Dated this 18th day of January, 1941.

J. I. LANFRANCHI, of Bairnsdale, solicitor for the administrator. 7440

JOHN OTTO VON SANCT NICOLAY, DECEASED.

PURSUANT to the *Trustee Act 1928*, notice is hereby given that William Sinclair, the elder, of 20 Roseberry-street, Ascot Vale, in the State of Victoria, gentleman, the executor of the will of John Otto Von Sanct Nicolay, late of 11 Tennyson-street, Brighton Beach, in the said State, gentleman, deceased (who died on the 4th day of December, 1940, and probate of whose will was granted to the said executor on the 10th day of January, 1941), intends to convey or distribute the estate of the said deceased to or among the persons entitled thereto, and requires all persons and creditors interested to send to the said executor, in the care of the undersigned, his proctors, on or before the 24th day of March, 1941, particulars, in writing, of their claims against the said estate, after which date the said executor may convey or distribute the said estate to or among the persons entitled thereto, having regard only to the claims, whether formal or not, of which the said executor shall then have had notice.

Dated this 22nd day of January, 1941.

NORRIS & NORRIS, of 422 Collins-street, Melbourne, proctors for the executor. 7487

PURSUANT to the *Trustee Act 1928*, notice is hereby given that all creditors and any persons having any claims or demands upon or against the estate of Percy Jonas Heymansson, late of number 4, Goathlands-street, St. Kilda, in the State of Victoria, importer, deceased (who died on the twenty-third day of November, One thousand nine hundred and forty, and probate of whose will was granted by the Supreme Court of the said State, in its probate jurisdiction, on the sixteenth day of January, One thousand nine hundred and forty-one, to Christina Heymansson, of number 4, Goathlands-street, St. Kilda aforesaid, widow, and Sybil Irene Taylor, of Hill-street, Daylesford, in the said State, married woman, the executrices named in and appointed by the said will), are hereby required to send particulars, in writing, of such claims or demands to the said executrices, care of the undersigned, at their address mentioned hereunder, on or before the twenty-fourth day of March, One thousand nine hundred and forty-one, after which date the said executrices will proceed to distribute the assets of the said Percy Jonas Heymansson, deceased, which shall have come to their hands amongst the persons entitled thereto, having regard only to the claims of which they shall then have had notice. And notice is hereby further given that the said executrices will not be liable for the assets so distributed, or any part thereof, to any person of whose debt or claim they shall not have had notice as aforesaid.

Dated this eighteenth day of January, One thousand nine hundred and forty-one.

G. F. PITCHER & CO., of 440 Little Collins-street, Melbourne, solicitors for the executrices. 7488

NOTICE TO CLAIMANTS.

PURSUANT to the *Trustee Act 1928*, notice is hereby given that all persons having claims against the property or estate of Thomas Ough, late of Portland, in the State of Victoria, retired grazier, deceased (who died on the thirty-first day of March, 1940, and probate of whose will was on the sixteenth day of September, 1940, granted by the Supreme Court of Victoria, in its probate jurisdiction, to Sarah Ough, of Portland aforesaid, widow, David Ough, of Wombelano, in the said State, farmer, and John William Nash, of Coleraine, in the said State, solicitor, the executors appointed by the said will), are required to send particulars, in writing, of such claims to the said executors, care of the undersigned solicitors, on or before the thirty-first day of March, 1941, after which date the said executors will proceed to convey or distribute the property or estate of the said deceased to or among the persons entitled thereto, having regard only to the claims, whether formal or not, of which they shall then have had notice.

Dated this seventeenth day of January, 1941.

FITZGERALD & NASH, of Whyte-street, Coleraine, solicitors for the said executors. 7407

NOTICE TO CLAIMANTS AND OTHERS.—*RE* HENRY HARTRICK, DECEASED.

PURSUANT to the *Trustee Act 1928*, notice is hereby given that The Equity Trustees, Executors, and Agency Company Limited, of 472 Bourke-street, Melbourne, in the State of Victoria, the executor of the estate of Henry Hartrick, late of Walhalla, in the said State, agent, deceased (who died on the 12th day of September, 1940), intends to convey or distribute the estate of the said deceased to or amongst the persons entitled thereto, and requires all persons and creditors interested to send to the said company, at its said address, on or before the 27th day of March, 1941, particulars, in writing, of their claims against the said estate, after which the said company may convey or distribute the said estate to or amongst the persons entitled thereto, having regard only to the claims, whether formal or not, of which it shall then have had notice.

Dated the 18th day of January, 1941.

BRUCE, FROST-SAMUELS & LITTLETON, Traralgon, solicitors for the said executor. 7466

NOTICE is hereby given that all persons having claims in respect of the property or estate of Georgina Mary Bruce, late of Clarke-street, Newtown, Geelong, in the State of Victoria, widow, deceased (who died on the twenty-first day of May, 1940, and letters of administration, with the will annexed, of whose estate were granted by the Supreme Court of Victoria, in its probate jurisdiction, on the twenty-first day of December, 1940, to Leslie Arthur Austin Bruce, of 19 Bellairs-avenue, Seddon, in the said State, manager), are hereby required to send particulars of such claims to the said Leslie Arthur Austin Bruce, care of Messrs. Wighton and McDonald, solicitors, at the address below set out, on or before the twenty-fourth day of March, 1941, after which date the said Leslie Arthur Austin Bruce will convey or distribute such property or estate to or among the persons entitled thereto of whose claims he has had notice.

Dated this 18th day of January, 1941.

WIGHTON & McDONALD, 53 Yarra-street, Geelong, solicitors for the administrator. 7442

NOTICE TO CLAIMANTS AND OTHERS.—*RE* HENRY JABEZ GUNNER, DECEASED.

PURSUANT to the *Trustee Act 1928*, all persons having claims against the estate of Henry Jabez Gunner, late of "Dimora," 11 Derby-street, Camberwell, in the State of Victoria, formerly city treasurer, but now retired, deceased (who died on the eighth day of September, 1940, and probate of whose will was granted by the Supreme Court of Victoria on the nineteenth day of December, 1940, to Archie Glen Gunner, of Manifold-street, Camperdown, in the said State, furniture warehouseman, the executor appointed by the said will), are hereby required to send particulars, in writing, of such claims to the said executor, care of the undersigned proctors, on or before the twenty-eighth day of March, 1941, after the expiration of which time the said executor will proceed to distribute the assets of the said deceased amongst the persons entitled thereto, having regard only to the claims of which he shall have had notice, and the said executor will not be liable for the assets, or any part thereof, so distributed to any person of whose claim he shall not then have had notice as aforesaid.

Dated this twenty-second day of January, 1941.

READ & READ, Temple Court, Collins-street, Melbourne, proctors for the executor. 7464

PURSUANT to the *Trustee Act 1928*, notice is hereby given that all persons having claims against the estate of George Pearson, late of 7 North-road, formerly of 29 Herbert-street, both in St. Kilda, in the State of Victoria, investor, deceased (who died on the 22nd day of October, 1940, and probate of whose will was granted by the Supreme Court of the said State, in its probate jurisdiction, on the 30th day of November, 1940, to Eric Chester McKaige, of 325 Barkly-street, St. Kilda, in the said State, accountant, the sole executor named in and appointed by the said will), are hereby required to send particulars, in writing, of such claims to the said executor, care of the undersigned Norval H. Dooley and Breen, solicitors for the said executor, on or before the 26th day of March, 1941, after which date the said executor will proceed to distribute the assets of the said deceased amongst the persons entitled thereto, having regard only to the claims of which he shall then have had notice. And notice is hereby further given that the said executor will not be liable for the assets, or any part thereof, so distributed to any person of whose claim he shall not then have had notice.

Dated this 16th day of January, 1941.

NORVAL H. DOOLEY & BREEN, of 31 Queen-street, Melbourne, solicitors for the said executor. 7462

Trustee Act 1928.

NOTICE TO CREDITORS.—*RE* ELIZABETH McDONALD, late of Moyston, widow, DECEASED, Intestate.

THE BALLARAT TRUSTEES, EXECUTORS, AND AGENCY COMPANY LIMITED, of Lydiard-street, Ballarat, the administrator to whom letters of administration of the estate of the above-described Elizabeth McDonald, deceased, were granted by the Supreme Court of Victoria, requires all creditors, next of kin, and others having claims against the property or estate of the above-described deceased to send to it, the said company, at its above address, particulars, in writing, of such claims, on or before the 30th day of March, 1941, after which date the said company intends to convey or distribute such property or estate to or among the persons entitled thereto, having regard only to the claims of which it shall have had notice.

Dated this 15th day of January, 1941.

STEWART W. IRWIN, Ararat, solicitor for the company. 7420

FREDERIC BOSWORTH SCAMMELL, DECEASED.

PURSUANT to the *Trustee Act 1928*, all creditors and other persons having any claims or demands against the estate of Frederic Bosworth Scammell, late of Echuca, in the State of Victoria, grazier and journalist, deceased (who died on the twentieth day of May, 1940, and probate of whose will was on the twelfth day of September, 1940, granted by the Supreme Court of Victoria, in its probate jurisdiction, to Farmers and Citizens Trustees Company Bendigo Limited, of Charing Cross, Bendigo, in the said State), are hereby required to send, in writing, particulars of their claims and demands to the said company, at its above address, on or before the twenty-first day of March, 1941, after which date the said company will proceed to distribute the assets of the said Frederic Bosworth Scammell, deceased, amongst the persons entitled thereto, having regard only to the claims of which it shall then have had notice; and the said company will not be liable for the assets so distributed, or any part thereof, to any person of whose claim it shall not then have had notice.

Dated this fifteenth day of January, 1941.

ATKYN & STEWART, High-street, Echuca, proctors for the said company. 7430

NOTICE TO CREDITORS AND OTHERS.—*RE* GEORGE PAYNE, DECEASED.

PURSUANT to the *Trustee Act* 1928, notice is hereby given that The Trustees, Executors, and Agency Company Limited, of 401 Collins-street, Melbourne, in the State of Victoria, and Catherine Frances Payne, of Strathkellar, in the said State, widow, the executors of the will of George Payne, late of Strathkellar aforesaid, farmer, deceased (who died on the 10th day of October, 1940), intend to convey or distribute the estate of the said deceased to or among the persons entitled thereto, and require all persons and creditors interested to send to the executors, in care of the undersigned, on or before the 31st day of March, 1941, particulars, in writing, of their claims against the said estate, after which date the said executors may convey or distribute the said estate to or among the persons entitled thereto, having regard only to the claims, whether formal or not, of which they shall then have had notice. And notice is hereby further given that the said executors will not be liable for the assets so distributed, or any part thereof, to any person of whose claim they shall not have had notice as aforesaid.

Dated the 16th day of January, 1941.

J. L. R. BAKER, 69-71 Thompson-street, Hamilton, solicitor for the executors. 7434

ARTHUR HENRY COVERLID, late of 341 Toorak-road, Burwood, in the State of Victoria, sworn valuator, formerly auctioneer and estate agent, DECEASED.

PURSUANT to the provisions in that behalf contained in the *Trustee Act* 1928, notice is hereby given that all persons having claims in respect of the property of the above-named deceased (who died on the 1st day of November, 1940, and probate of whose will was granted by the Supreme Court of the said State, in its probate jurisdiction, on the 2nd day of January, 1941, to The Equity Trustees, Executors, and Agency Company Limited, whose registered office is situated at 472 Bourke-street, Melbourne, in the said State, and Stella Katie Coverlid, of 341 Toorak-road, Burwood aforesaid, the widow of the said deceased, the executors appointed by the said will), are hereby required to send particulars, in writing, of such claims to the said company, at its address above-mentioned, on or before the 25th day of March, 1941, after which date the said executors will proceed to convey or distribute the said property, or any part thereof, to or among the persons entitled thereto, having regard only to the claims, whether formal or not, of which they shall then have had notice. And notice is further given that the said executors shall not, as respects the property so conveyed or distributed, be liable to any person of whose claim they shall not then have had notice.

Dated the 14th day of January, 1941.

WISEWOULD & DUNCAN, Imperial Chambers, 403 Collins-street, Melbourne, solicitors for the said executors. 7461

MINING NOTICES.

Companies Act 1938.

**SCOTIA REEFS DEVELOPMENT COMPANY
NO LIABILITY.**

NOTICE OF CHANGE OF SITUATION OF REGISTERED OFFICE OF A MINING COMPANY, PURSUANT TO SECTION 410 (3).

To the Registrar-General.

SCOTIA REEFS DEVELOPMENT COMPANY NO LIABILITY hereby gives notice that on the 10th day of January, 1941, the situation of the registered office was changed to and is now at 271 Collins-street, Melbourne.

Dated this 17th day of January, 1941.

The common seal of Scotia Reefs Development Company No Liability was hereto affixed, in the presence of—

(SEAL) EGBERT F. S. ENGLAND, Director.

7492 F. McNAUGHTON, Director.

Companies Act 1938.

**SCOTIA REEFS DEVELOPMENT COMPANY
NO LIABILITY.**

NOTICE OF CHANGE OF MANAGER OF A MINING COMPANY, PURSUANT TO SECTION 413 (1).

To the Registrar-General.

SCOTIA REEFS DEVELOPMENT COMPANY NO LIABILITY hereby gives notice that on the 10th day of January, 1941, Philip Ian McNaughton was appointed manager of the said company in place of James Timothy Brady.

Dated this 17th day of January, 1941.

The common seal of Scotia Reefs Development Company No Liability was hereto affixed, in the presence of—

(SEAL) EGBERT F. S. ENGLAND, Director.

7491 F. McNAUGHTON, Director.

Companies Act 1938.

**GIPPSLAND REFRACTORY ORE TREATMENT
SYNDICATE NO LIABILITY.**

NOTICE OF SITUATION OF REGISTERED OFFICE, PURSUANT TO SECTION 410.

Presented for filing by E. McGregor, Manager.

To the Registrar-General, Melbourne.

GIPPSLAND REFRACTORY ORE TREATMENT SYNDICATE NO LIABILITY hereby gives you notice that the registered office of the company is situated at 271 Collins-street, Melbourne.

Dated this 28th day of December, 1940.

The common seal of the Gippsland Refractory Ore Treatment Syndicate No Liability was affixed hereto, in the presence of—

7489 (SEAL) W. A. BOORMAN, Director.
M. F. MURCHIE, Director.

Companies Act 1938.

**GIPPSLAND REFRACTORY ORE TREATMENT
SYNDICATE NO LIABILITY.**

NOTICE OF APPOINTMENT OF MANAGER, PURSUANT TO SECTION 413.

Presented for filing by E. McGregor, Manager.

To the Registrar-General, Melbourne.

GIPPSLAND REFRACTORY ORE TREATMENT SYNDICATE NO LIABILITY hereby gives you notice that Edward McGregor has been appointed manager of the company.

Dated this 28th day of December, 1940.

The common seal of the Gippsland Refractory Ore Treatment Syndicate No Liability was affixed hereto, in the presence of—

7490 (SEAL) W. A. BOORMAN, Director.
M. F. MURCHIE, Director.

Companies Act 1938.—Fifteenth Schedule, Part A.
A1 EXTENDED GOLD NO LIABILITY.

I, THE undersigned, hereby make application to register A1 Extended Gold No Liability as a company under the provisions of Part II, of the *Companies Act* 1938.

1. The name of the company is to be A1 Extended Gold No Liability.

2. The place of intended operations is at Gaffney's Creek, in Victoria.

3. The registered office of the company will be situated at 422 Collins-street, Melbourne.

4. The value of the company's property, including leased ground and machinery, is £550.

5. The number of shares in the company is 400 shares of £5 each.

6. The number of shares subscribed for is 399 shares, being not less than Twenty-five per centum of the entire number of shares in the company.

7. The amount of the subscribed capital which is paid up is £1,995, being not less than Five per centum of the subscribed capital.

8. The name of the manager is Frank Cooper.

9. The names and addresses and occupations of at least two shareholders who have subscribed for shares in the company, and the number of shares subscribed for by each of them at this date, is as follows:—

Name, Address, Occupation.	Number of Shares.
Paul Jones, 76 Grosvenor-street, St. Kilda, member of the Legislative Council	5
Arthur Duncan Douglas, 16 Miller-grove, Kew, investor	5

10

FRANK COOPER, Manager.

Dated this 21st day of January, 1941.

Witness to signature—W. L. SINGLAIR, J.P.

1. FRANK COOPER, do solemnly and sincerely declare that—

1. I am the manager of the said intended company.

2. The above statement is, to the best of my belief and knowledge, true in every particular; and I make this solemn declaration conscientiously believing the same to be true and by virtue of the provisions of an Act of the Parliament of Victoria rendering persons making a false declaration punishable for wilful and corrupt perjury.

FRANK COOPER.

Taken before me, at Melbourne, in the State of Victoria, this 21st day of January, 1941.—W. L. SINGLAIR, J.P.

Haden Smith and Fitchett, solicitors, 405 Collins-street, Melbourne. 7481

THE CHURCH UNION GOLD MINING COMPANY
NO LIABILITY.

NOTICE is hereby given that a General Meeting of shareholders of the company will be held at the registered office, 66 Bay-road, Sandringham, on Thursday, the 6th day of February, 1941, at Twelve o'clock noon, for the following purposes:—

To receive reports and balance-sheet.

To consider and, if thought fit, to authorize the voluntary winding up of the company, determine the course to be pursued by the directors for the purpose of such winding up, also the mode of disposal of any surplus of the company's property after the completion of the winding up.

To determine how books and documents of the company shall be disposed of, and to authorize the chairman to confirm the minutes of meeting.

By order of the Board.

7439 A. J. STEELE, Legal Manager.

IMPOUNDINGS.

CARLSRUHE.—Impounded at Carlsruhe, on 18th January, 1941, by V. E. Bower.

- 1 white bull calf, no visible brand
- 1 red and white bull calf, no visible brand
- 1 roan heifer, no visible brand

If not claimed and expenses paid, to be sold on 31st January, 1941.

H. F. WALSH,
Poundkeeper.

7444—6/

COLERAINE.—Impounded at Coleraine, by the Herdsman, off the Lower Hilgay-road.

Nos. 35, 36, 37, 38, 39. Five Jersey heifers, about 6 months, all no visible brand

If not claimed and expenses paid, to be sold on 1st February, 1941.

W. J. MILLS,
Poundkeeper.

7435—5/4

HEYWOOD.—Impounded at Heywood.

- 1 yearling Jersey bull, like ZL on rump
- 2 black and white heifers, back notch off ear, H on rump
- 2 red heifers, back notch off ear, H on rump
- 1 brown heifer, like T on rump

If not claimed and expenses paid, to be sold on 30th January, 1941.

G. C. BEAVIS,
Poundkeeper.

7500—6/

HORSHAM.—Impounded at Horsham.

- 1 aged black mare, hack, star on off front foot, hogged mane.
- 1 bay filly, white fetlocks, white blaze
- 1 bay gelding, small white star

If not claimed and expenses paid, to be sold on 1st February, 1941.

E. M. CARTER,
Poundkeeper.

7470—5/4

LAKE BENETOOK.—Impounded in Lake Benetook Pound (Mildura).

- 1 black hack gelding, collar mark on chest, star on forehead, no visible brand

If not claimed and expenses paid, to be sold on 6th February, 1941.

S. C. JESSOP,
Poundkeeper.

7501—5/4

LISMORE.—Impounded at Lismore, from Galla, on 16th January, 1941.

- 1 Crossbred ewe, 3 years, back quarter near ear, full off ear, black X on rump and black U on shoulder

If not claimed and expenses paid, to be sold on 22nd February, 1941.

S. PERKINS,
Poundkeeper.

7446—5/4

MORTLAKE.—Impounded at Mortlake, on 20th January, 1941.

- 1 shorn ewe, notch point off ear and front notch near ear, marked 1 in red
- 1 shorn ewe, notch point and back
- 1 shorn ewe, point and front slit near ear, H in red
- 1 weaner, B in red on back
- 2 two-tooth Comeback ewes, front notch off ear
- 1 Comeback, top off ear
- 1 wether, 3 years, back notch off ear, two notches near ear
- 1 Comeback ewe, back notch near ear, two front notches off ear
- 1 Comeback ewe, two front notches near ear, front notch off ear
- 1 Comeback ewe, slit near ear, front notch off ear
- 1 lamb, W near ear

If not claimed and expenses paid, to be sold on 5th February, 1941.

GEO. ROBERTSON,
Poundkeeper.

7448—12/

ORBOST.—Impounded in Orbost Pound.

- 1 red polled bullock, notch in bottom of near ear, two notches in bottom of off ear, like GG on near rump
- 1 yearling Jersey bull, no visible brand

If not claimed and expenses paid, to be sold on 7th February, 1941.

H. DOMINEY,
Poundkeeper.

7431—5/4

SEBASTOPOL.—Impounded at Sebastopol, from Napoleons.

- 1 light-grey hack mare, aged, no visible brand

If not claimed and expenses paid, to be sold on 3rd February, 1941.

JAS. FISHER,
Poundkeeper.

7499—4/

TALLANGATTA.—Impounded at Tallangatta, on 15th January, 1941.

- 1 bay mare, light sort, hind fetlocks white, star and snip, like m.y. off shoulder
- 1 yellow bay gelding, light sort, star on forehead, like F off shoulder

If not claimed and expenses paid, to be sold on 6th February, 1941.

T. J. KIRK,
Poundkeeper.

7445—6/8

YARRAM.—Impounded by J. N. Christensen, from Alberton, on 13th January, 1941.

- 1 Hereford steer, 2 years, top off off ear, two slits near ear, like Z near rump

If not claimed and expenses paid, to be sold on 31st January, 1941.

JAS. MITCHELL,
Poundkeeper.

7447—5/4

CONTENTS.

	PAGE
Australia Day Holiday	203
Appointments	205
Business Agents Act 1930—Supplementary List	208
Box Hill General Cemetery—Rules and Regulations	212
Contracts	207
Country Roads Board	220
Courts	207
Government Notices	207
Impoundings	250
Lands	232
Licences to Occupy Unused Roads	209
Mining	249
Money Lenders Act 1938—Supplementary List	208
Orders in Council	219
Private Advertisements	237
Proclamations	203
Public Holidays	205
Public Service Notices	206
Real Estate Agents Act—Supplementary List	208
Resignations	206
Stay Orders	219
Tenders	235
Transport Regulation Acts—Public Hearings	218
Waterworks Trusts	218