



VICTORIA GOVERNMENT GAZETTE.

Published by Authority.

[Registered at the General Post Office, Melbourne, for transmission by post as a newspaper.]

No. 300]

WEDNESDAY, OCTOBER 29.

[1941

MELBOURNE CUP HOLIDAY.

IT is hereby notified that on

TUESDAY, THE 4TH NOVEMBER, 1941,

the Public Offices throughout the Cities of Box Hill, Brighton, Brunswick, Camberwell, Caulfield, Chelsea, Coburg, Collingwood, Essendon, Fitzroy, Footscray, Hawthorn, Heidelberg, Kew, Malvern, Melbourne, Moorabbin, Mordialloc, Northcote, Oakleigh, Port Melbourne, Prahran, Preston, Richmond, St. Kilda, Sandringham, South Melbourne, and Williamstown, the Borough of Ringwood, and the Shires of Bacchus Marsh, Berwick, Blackburn and Mitcham, Braybrook, Broadmeadows, Bulla, Cranbourne, Dandenong, Doncaster and Templestowe, Eltham, Ferntree Gully, Frankston and Hastings, Gisborne, Keilor, Lillydale, Melton, Mornington, Mulgrave, Romsey, Werribee, and Whittlesea will be closed, that date having been proclaimed by the Governor in Council, under the powers conferred by the *Public Service Act 1928*, to be observed as a Holiday in the Public Offices.

H. S. BAILEY,
Chief Secretary.

Chief Secretary's Office,
Melbourne, 13th October, 1941.

ACTS OF PARLIAMENT.

PROCLAMATION

By His Excellency the Lieutenant-Governor of the State of Victoria and its Dependencies in the Commonwealth of Australia, &c., &c., &c.

I, THE Lieutenant-Governor of the State of Victoria, in the Commonwealth of Australia, do hereby declare that I have this day assented, in His Majesty's name, to the Bills passed by the Parliament of the said State, the titles whereof are hereunder set forth, that is to say:—

No. 4830. "An Act to provide for the Revocation of the Reservation of certain Land in the Parish of Mulgrave permanently reserved as a Site for Watering Purposes."

No. 4831. "An Act relating to the Neerim South to Toorongo River Railway."

No. 4832. "An Act to further amend the *Country Roads Board Fund Act 1932* (No. 2)."

No. 300.—13355/41.—PRICE 6D.; Quarterly, 7s. 7d.; Half-Yearly, 15s. 2d.; Yearly, 30s. 4d.

No. 4833. "An Act to declare the Rates of Unemployment Relief Tax for the Year ending on the thirtieth day of June One thousand nine hundred and forty-two."

Given under my Hand and the Seal of the State of Victoria aforesaid, at Melbourne, this twenty-eighth day of October, in the year of our Lord One thousand nine hundred and forty-one, and in the fifth year of the reign of His Majesty King George VI.

(L.S.) F. W. MANN.

By His Excellency's Command,
A. A. DUNSTAN.

GOD SAVE THE KING!

BANK HOLIDAYS.

PROCLAMATION

By His Excellency the Lieutenant-Governor of the State of Victoria and its Dependencies in the Commonwealth of Australia, &c., &c., &c.

IN pursuance of the provisions contained in Part III. of the *Banks and Currency Act 1928*, I, the Lieutenant-Governor of the State of Victoria, in the Commonwealth of Australia, do by this my Proclamation appoint the days and dates named hereunder as special days to be observed as a Bank Holiday or a Bank Half-Holiday (as the case may be) at the places respectively specified, that is to say:—

Bank Holiday:—

WEDNESDAY, THE 12TH DAY OF NOVEMBER, 1941, at Bendigo.
Bank Half-Holiday from the Hour of Twelve o'clock noon:—

WEDNESDAY, THE 12TH DAY OF NOVEMBER, 1941, at Heathcote.

Given under my Hand and the Seal of the State of Victoria aforesaid, at Melbourne, this twenty-eighth day of October, in the year of our Lord One thousand nine hundred and forty-one, and in the fifth year of the reign of His Majesty King George VI.

(L.S.) F. W. MANN.

By His Excellency's Command,
H. S. BAILEY,
Chief Secretary.

GOD SAVE THE KING!

PUBLIC HOLIDAYS.

PROCLAMATION

By His Excellency the Lieutenant-Governor of the State of Victoria and its Dependencies in the Commonwealth of Australia, &c., &c., &c.

IN pursuance of the provisions contained in Part VII. of the *Public Service Act 1928*, I, the Lieutenant-Governor of the State of Victoria, in the Commonwealth of Australia, by and with the advice of the Executive Council of the said State, do by this my Proclamation appoint the days and dates hereunder mentioned to be observed as Public Holidays or a Public Half-Holiday (as the case may be), at the places respectively specified, viz.:—

Public Holidays:—

SATURDAY, THE 1ST DAY OF NOVEMBER, 1941, throughout the Town of Horsham;

SATURDAY, THE 8TH DAY OF NOVEMBER, 1941, throughout the Shire of Dimboola;

WEDNESDAY, THE 12TH DAY OF NOVEMBER, 1941, throughout the Borough of Eaglehawk;

SATURDAY, THE 6TH DAY OF DECEMBER, 1941, throughout the township of Camperdown in the Shire of Hampden.

Public Half-Holiday from the Hour of Twelve o'clock noon:—

THURSDAY, THE 4TH DAY OF DECEMBER, 1941, throughout the City of Ballarat*.

* Races.

Given under my Hand and the Seal of the State of Victoria aforesaid, at Melbourne, this twenty-eighth day of October, in the year of our Lord One thousand nine hundred and forty-one, and in the fifth year of the reign of His Majesty King George VI.

(L.S.)

F. W. MANN.

By His Excellency's Command,

H. S. BAILEY,

Chief Secretary.

GOD SAVE THE KING!

Land Act 1928.

AREAS OF LANDS COMPRISED IN CERTAIN CLASSES DIMINISHED OR INCREASED.

PROCLAMATION

By His Excellency the Lieutenant-Governor of the State of Victoria and its Dependencies in the Commonwealth of Australia, &c., &c., &c.

WHEREAS by the *Land Act 1928* it is amongst other things enacted that the Governor in Council may, by Proclamation to be published in the *Government Gazette*, at any time diminish or increase the area of land comprised in any of the classes mentioned in Part I., Division 1, section 5, of the said *Land Act 1928*, but that the area of lands which may be sold by auction (Class 6) shall not be increased except as in certain cases in the said Act provided: Now therefore I, the Lieutenant-Governor of the State of Victoria, in the Commonwealth of Australia, by and with the advice of the Executive Council of the said State, and in accordance with the provisions of sections 94 and 117 of the *Land Act 1928* aforesaid, do hereby diminish or increase (as the case may be) the areas of Crown lands comprised in Classes 2, 3, 6, and 7 respectively of the classes mentioned in section 5 of the *Land Act 1928* aforesaid to the extent set forth in the subjoined Schedules (that is to say):—

Schedules referred to.

CLASSES DIMINISHED OR INCREASED.

County.	Parish.	Allotment.	Section.	Area.	Diminished.	Increased.	Description.
					Class.	Class.	
Buln Buln ..	Waratah ..	East of 26 and 27	..	A. R. P. 110 0 0	3	6	In north-east of parish. Corr. No. Melbourne G.59810
Evelyn ..	Queenstown ..	32	A	19 3 38	2	6	One mile south of Smyths Gully. Corr. No. Melbourne 1671/44
Bendigo ..	Sandhurst ..	596B	M	0 3 16	7	6	Fronting Marden Gully-road. Corr. No. Bendigo W54700
Talbot ..	Amherst ..	Part 9B	30D	2 0 0	7	..	Corr. No. St. Arnaud W.64189
Bogong ..	Beechworth ..	21B	P ²	1 0 0	7	..	Corr. No. H.013944

CLASSES INCREASED.

County.	Parish.	Allotment.	Area.	Class.	Description.
Grenville ..	Yarrowee ..	28	A. R. P. 5 2 37	6	In north-east of parish. Corr. No. Ballarat J.20245
Ripon ..	Nekceya ..	Part 60	60 ±	3	Near centre of parish. Corr. No. Ararat J.22747

Given under my Hand and the Seal of the State of Victoria aforesaid, at Melbourne, this twenty-eighth day of October, in the year of our Lord One thousand nine hundred and forty-one, and in the fifth year of the reign of His Majesty King George VI.

(L.S.)

F. W. MANN.

By His Excellency's Command,

A. E. LIND,

Commissioner of Crown Lands and Survey.

GOD SAVE THE KING!

PUBLIC HIGHWAY.—CITY OF BRIGHTON.

PROCLAMATION

By His Excellency the Lieutenant-Governor of the State of Victoria and its Dependencies in the Commonwealth of Australia, &c., &c., &c.

WHEREAS by the *Local Government Act 1923* (No. 3720), sections 518 and 519, it is amongst other things enacted that it shall be lawful for the Governor in Council at any time, and from time to time, upon the request of the Council of any municipality, by notice in the *Government Gazette*, to declare any land reserved, used, or by purchase or exchange acquired for a street, road, highway, thoroughfare, bridge, square, court, alley, or right-of-way to be a public highway, and that such land shall thereupon and thenceforth from the date of such Proclamation become and be absolutely dedicated to the public as a public highway within the meaning of any law then or thereafter in force: And whereas the Council of the City of Brighton has requested that the land hereinafter mentioned, which has been used as a street, be so declared to be a public highway: Now therefore I, the Lieutenant-Governor of the State of Victoria, in the Commonwealth of Australia, by and with the advice of the Executive Council of the said State, do by this Proclamation declare the land used as a street hereinafter named and described, and situated within the City of Brighton aforesaid, to be a Public Highway within the meaning of the said Act, viz.:—

PUBLIC HIGHWAY.—CITY OF BRIGHTON.

Name of Street.	Extent.	Width of Footpath on each side.	Width of Roadway.	Total Width.
Plantation-avenue	Between Hampton-street and Canberra-grove	North side 13' 6". South side varying widths from 29' 6" to 50' 9".	23'	Varying widths from 66' to 87' 3".

Given under my Hand and the Seal of the State of Victoria aforesaid, at Melbourne, this twenty-eight day of October, in the year of our Lord One thousand nine hundred and forty-one, and in the fifth year of the reign of His Majesty King George VI.

(L.S.)

F. W. MANN.

By His Excellency's Command,

GEO. L. GOUDIE,
Commissioner of Public Works.

GOD SAVE THE KING!

PUBLIC HIGHWAY.—SHIRE OF ROSEDALE.

PROCLAMATION

By His Excellency the Lieutenant-Governor of the State of Victoria and its Dependencies in the Commonwealth of Australia, &c., &c., &c.

WHEREAS by the *Local Government Act 1928* (No. 3720), section 518, it is amongst other things enacted that it shall be lawful for the Governor in Council at any time, and from time to time, upon the request of the council of any municipality, by notice in the *Government Gazette*, to declare any land reserved, used, or by purchase or exchange acquired for a street, road, highway, thoroughfare, bridge, square, court, alley, or right-of-way to be a public highway, and that such land shall thereupon and thenceforth from the date of such Proclamation become and be absolutely dedicated to the public as a public highway within the meaning of any law then or thereafter in force: And whereas the Council of the Shire of Rosedale has requested that the land hereinafter mentioned within the said shire be so declared to be a public highway: Now therefore I, the Lieutenant-Governor of the State of Victoria, in the Commonwealth of Australia, by and with the advice of the Executive Council of the said State, do by this Proclamation declare the land hereinafter described, and situated within the Shire of Rosedale aforesaid, to be a public highway within the meaning of the said Act, viz.:—

PUBLIC HIGHWAY.—SHIRE OF ROSEDALE.

All that piece of land commencing at a point on the north boundary of Crown allotment E11, Parish of Toongabbie North, County of Tanjil, and distant therefrom 989 links on a bearing of 88 deg. 12 min. and going easterly on same bearing for a distance of 11 links; thence by a line in a southerly direction bearing 178 deg. 12 min. for a distance of 850 links; thence by a line in a westerly direction bearing 268 deg. 12 min. for a distance of 15 links; and thence by a line in a northerly direction bearing 358 deg. 27 min. for a distance of 850 links to the point of commencement.

In lieu of Proclamation made on the 2nd day of September, 1941, and published in the *Government Gazette* of the 3rd idem, page 3029, which is hereby revoked.

Given under my Hand and the Seal of the State of Victoria aforesaid, at Melbourne, this twenty-first day of October, in the year of our Lord One thousand nine hundred and forty-one, and in the fifth year of the reign of His Majesty King George VI.

(L.S.)

F. W. MANN.

By His Excellency's Command,

GEO. L. GOUDIE,
Commissioner of Public Works.

GOD SAVE THE KING!

Milk and Dairy Supervision Act 1928 (No. 3736).

MILK AREA PROCLAIMED.—SHIRE OF MAFFRA.

PROCLAMATION

By His Excellency the Lieutenant-Governor of the State of Victoria and its Dependencies in the Commonwealth of Australia, &c., &c., &c.

WHEREAS by section 51 of the *Milk and Dairy Supervision Act 1928* (No. 3736) it is enacted that on the recommendation of the Minister any portion of the State of Victoria may be proclaimed a Milk Area by the Governor in Council: And whereas by section 40 of the said Act it is also enacted that the said Act shall have effect as regards any milk area other than the Metropolitan Milk Area and the Milk Areas of Ballarat, Bendigo, Geelong, Castlemaine, and Port Fairy, on such day after the constitution thereof as is fixed by the Governor in Council. Now therefore I, the Lieutenant-Governor of the State of Victoria in the Commonwealth of Australia, by and with the advice of the Executive Council of the said State and on the recommendation of the Honorable Edmond John Hogan, Minister of Agriculture, do by this my Proclamation declare the Municipal District of the Shire of Maffra together with the whole of the premises of each and every dairy or dairy farm outside such Municipal District wherever situated from which milk is sold within such Municipal District shall constitute a milk area to be called the Maffra Milk Area. And I do further declare that the 1st day of November, 1941, shall be the day on which the Act and all Regulations and Orders now in force or which may from time to time be made under the said Act shall come into operation and be of full force and effect in such Milk Area.

Given under my Hand and the Seal of the State of Victoria aforesaid, at Melbourne, this twenty-eighth day of October, in the year of our Lord One thousand nine hundred and forty-one, and in the fifth year of the reign of His Majesty King George VI.

(L.S.)

F. W. MANN.

By His Excellency's Command.

E. J. HOGAN,
Minister of Agriculture.

GOD SAVE THE KING!

APPOINTMENTS.

HIS Excellency the Lieutenant-Governor of the State of Victoria, by and with the advice of the Executive Council thereof, has, by Orders made on the 21st day of October, 1941, been pleased to make the under-mentioned appointments, viz.:

DEPARTMENT OF CHIEF SECRETARY.

Chief Commissioner of Police.

ALEXANDER MITCHELL DUNCAN,

pursuant to the provisions of section 4 of the *Police Regulation Act 1928*, to be Chief Commissioner of Police for a period of five years from the 7th February, 1942.

Deputy Member, Workers Compensation Board.

WILLIAM PETER EVANS,

pursuant to the provisions of section 2 of the *Workers' Compensation Act 1937*, to be deputy member of the Workers Compensation Board, to act for Albert Ernest Monk, from the 21st October, 1941, during the absence of the said Albert Ernest Monk.

Licensing Inspector.

JAMES NICHOLAS SLATER (Sub-Inspector of Police), pursuant to the provisions of the Licensing Acts, to be a Licensing Inspector for each and every Licensing District in the State of Victoria, to date from the 6th August, 1941, *vice* A. J. Simpson, resigned.

Officer in Charge of Gaol (Acting).

RUPERT HERBERT TOWNLEY BIRD

to be Officer in Charge (Acting) of His Majesty's Gaol, Sale, from the 27th October, 1941, to the 16th November, 1941, during the absence on leave of Robert Thomas Cox.

Registrars of Births and Deaths.

CECIL AUGUSTINE WALSH and

WILLIAM SMITH,

pursuant to the provisions of section 4 of the *Registration of Births Deaths and Marriages Act 1928*, to be Registrars of Births and Deaths for the Metropolitan Registration District, without fees.

Electoral Registrar (Acting).

JOHN WILLIAM PETTE

to be Electoral Registrar (Acting) for the Carlton Subdivision of the Electoral District of Carlton; for the Fitzroy Subdivision of the Electoral District of Collingwood; for the Newmarket and Parkville Subdivisions of the Electoral District of Flemington; and for the Melbourne and North Melbourne Subdivisions of the Electoral District of Melbourne—to take effect on and from 13th October, 1941, during the absence on leave of Malcolm Moseley Fowles.

Attendant, Grade III.

ALBERT EDWARD JAMES FITZEL

to be an Attendant, Grade III., General Division, Mental Hygiene Branch; a vacancy having occurred, and the Public Service Board having certified on the 30th September, 1941, that an appointment is required, that there is no person available and fit in the Public Service to be promoted or transferred to fill the vacant office, and that the person named is entitled, under the provisions of the Public Service Acts, to be appointed to fill such vacancy on probation for twelve (12) months, to date from and inclusive of the 28th August, 1941.

Nurse, Grade III.

JENNY EILEEN RYAN

to be a Nurse, Grade III., General Division, Mental Hygiene Branch; a vacancy having occurred, and the Public Service Board having certified on the 23rd September, 1941, that an appointment is required, that there is no person available and fit in the Public Service to be promoted or transferred to fill the vacant office, and that the person named is entitled, under the provisions of the Public Service Acts, to be appointed to fill such vacancy on probation for twelve (12) months, to date from and inclusive of the 31st August, 1941.

Nurse Instructress (Junior).

GWENDOLINE BERYL YOUNG

to be a Nurse Instructress (Junior), General Division, Mental Hygiene Branch; a vacancy having occurred, and the Public Service Board having certified, on the 24th September, 1941, that an appointment is required, that there is no person available and fit in the Public Service to be promoted or transferred to fill the vacant office, and that the person named is entitled, under the provisions of the Public Service Acts, to be appointed to fill such vacancy on probation for twelve (12) months, to date from and inclusive of the 14th September, 1941.

DEPARTMENT OF LANDS AND SURVEY.

Settlers' Inquiry Committee.

WILLIAM MCILROY (Chairman),

JOHN LIDDELL CHRISTIE, and

ARTHUR LESLIE REAH, Members,

to be a Settlers' Inquiry Committee in pursuance of section 9 of the *Closer Settlement Act 1938*.

DEPARTMENT OF LAW.

Magistrates.

YNIOL ALFRED PERMEZEL, Yackandandah, to Keep the Peace in the Northern Bailiwick of the State of Victoria; and

ALBERT LESLIE BACKWELL, Maud-street, Geelong, and JOSEPH WILLIAM BLAKE, Cobden, to Keep the Peace in the Southern Bailiwick of the State of Victoria.

SELWYN BLIGH SUTTON, 11 Blackburn-road, Blackburn, JOHN JAMES TULLY, Victoria-street, Doncaster, and ALFRED RUTTER HARPER, Alstergren Buildings, Lorimer-street, Lower South Wharf, Melbourne, to Keep the Peace in the Central Bailiwick of the State of Victoria.

Probation Officers.

MARY MARGARET SHOBAL, 9 Avondale-road, Armadale, JOSEPH OBEDIAH COWPER BOOTH, Nathalia, and NORMAN ALEXANDER MCLEAN, Yarram, to be Probation Officers, pursuant to the provisions of section 8 of the *Children's Court Act 1928*, for the Children's Courts at Prahran, Nathalia, and Yarram respectively.

Deputy Clerk of the Peace, &c.

WILLIAM HENRY KIFT to be Deputy Clerk of the Peace, Registrar of the County Court, Clerk of the Court of Mines, Clerk of Petty Sessions, and Clerk of the Children's Court at Sale, and Clerk of Petty Sessions and Clerk of the Children's Court at Maffra and Stratford, and as Deputy Clerk of the Peace and Registrar of the County Court at Sale, appointed by virtue of section 92 of the *Juries Act 1928*, to do and perform with respect to the Courts at that place, in the place and stead of the Sheriff, all such acts and things as the Sheriff is by the said Act authorized or required to do or perform in the place of R. H. Goss, relieved.

Clerks of Petty Sessions, &c.

ROBERT FRANCIS PARR to be also Clerk of Petty Sessions at Richmond, in the place of R. J. Kelly, transferred.

RICHARD JOHN KELLY to be Clerk of Petty Sessions at Caulfield and Oakleigh, and Clerk of Petty Sessions and Clerk of the Children's Court at Cheltenham, in the place of W. H. Kift, promoted; and

RICHARD HAMILTON GOSS to be also Clerk of Petty Sessions at Richmond, in the place of R. F. Parr, relieved.

Sheriff's Bailiff, &c.

ARTHUR EDWARD BENTLEY, First Constable of Police, Cobram, to be also a Sheriff's Bailiff and Bailiff of the County Court at Yarrawonga, in the place of C. E. Beames, resigned.

Officer Authorized to Attest Instruments.

GRAHAM ROBERT FRASER, an officer of The English, Scottish, and Australian Bank Limited, pursuant to the provisions of section 191 of the *Transfer of Land Act 1928*, authorized to attest instruments and powers of attorney under the said Act signed by any person within the limits of Victoria.

DEPARTMENT OF TREASURER.

Collectors of Imposts.

WALTER BUTCHER to be Collector of Imposts, Bendigo (for the purpose of collecting moneys payable under the Milk Board Acts); and

WILLIAM JOHN MERRIE to act as Collector of Imposts, Motor Registration Branch, during the absence of P. Hogan, on leave.

Receiver of Revenue.

WILLIAM HENRY KIFT to be Receiver of Revenue, Sale, *vice* R. H. Goss, relieved.

C. W. KINSMAN,

Clerk of the Executive Council.
At the Executive Council Chamber,
Melbourne, the 21st October, 1941.

RESIGNATIONS.

HIS Excellency the Lieutenant-Governor of the State of Victoria, by and with the advice of the Executive Council thereof, has, by Orders made on the 21st day of October, 1941, accepted the resignations of the persons named hereunder of the offices mentioned, viz.:

DEPARTMENT OF MENTAL HYGIENE.

MABEL ANNIE RYAN, EILEEN FRANCES DUNNE, and KATHLEEN MAY BRUCE, as Nurses, Grade III., to date from and inclusive of 12th October, 1941.

TERESA CATHERINE MARGARET MEAGHER, as Nurse, Grade III., to date from and inclusive of 21st September, 1941.

CATHERINE FINNIN, as Nurse, Grade III., to date from and inclusive of 24th September, 1941.
 DOROTHY EMMA MARY FLIGHT, as Nurse, Grade III., to date from and inclusive of 19th October, 1941.
 NANCY ELAINE PASHLEY HENDERSON, as Nurse, Grade III., Mental Defectives Branch, to date from and inclusive of 16th October, 1941.

DEPARTMENT OF LAW.

ALEXANDER McVERNON, of Sydney, New South Wales, from the Commission of the Peace for the Central, Northern, Southern, Eastern, Western, and Midland Bailiwicks of Victoria.
 FREDERICK FLETCHER HALL, of St. Kilda, from the Commission of the Peace for the Central Bailiwick of Victoria.
 HAROLD HANSLAW and LAURENCE DUGGAN, as Commissioners for taking Declarations and Affidavits under the provisions of the *Evidence Act 1928*.
 CHARLES EDWARD BEAMES, as a Sheriff's Bailiff and Bailiff of the County Court, at Yarrowonga.

C. W. KINSMAN,

Clerk of the Executive Council.

At the Executive Council Chamber,
 Melbourne, 21st October, 1941.

PUBLIC SERVICE OF VICTORIA.—VACANCIES.

APPLICATIONS will be received by the Public Service Board up to Friday, the 7th November, 1941, from officers of the Public Service of Victoria, who are eligible and qualified, for appointment to the under-mentioned positions:—

CLERICAL DIVISION.

Third Class Clerk, Children's Welfare Branch, Department of Chief Secretary.

Duties.—To act as a special magistrate pursuant to section 53 of the *Maintenance Act 1928* and to carry out, as directed, other duties of a special or general nature.

Qualifications.—A thorough knowledge of the various Acts administered in the Children's Welfare Branch and the Regulations thereunder, and of the law and practice in relation to children under the control and supervision of the Branch.

GENERAL DIVISION.

Female Inspector, Children's Welfare Branch, Department of Chief Secretary. (Two vacancies.)

Yearly Salary.—£198, minimum; £245, maximum.

Duties.—To inspect children and homes under the care and supervision of the Department and to furnish reports on all matters affecting the proper care and maintenance of such children.

Qualifications.—To be a fully certified nurse and to be qualified to give any necessary advice and direction as to the proper care and maintenance of children.

Engine Driver of Launches, Ports and Harbours Branch, Department of Public Works.

Yearly Salary.—£265, minimum; £304, maximum.

Duties.—To have charge of the engine room on the diesel engine tug boats used in the towage of explosive lighters, &c., and to assist, as required, at the Dredging Depot, Williamstown.

Qualifications.—To possess a Marine Engine Driver's Certificate, Class "D" (Diesel), and to have had experience with all classes of motor engines.

By order,

J. FRAZER,
Secretary.

Office of the Public Service Board,
 Melbourne, 28th October, 1941.

ASSISTANT ENGINEER (JUNIOR), CLASS "E", PROFESSIONAL DIVISION, DEPARTMENT OF WATER SUPPLY. (Four vacancies.)

APPLICATIONS will be received by the Public Service Board from persons, who are qualified, for appointment to the above-mentioned positions.

Yearly Salary.—From £208 to £351, according to age and qualifications.

Qualifications.—To possess a Diploma in Civil Engineering or other recognized Civil Engineering qualification.

Applications (which should be accompanied by evidence of experience and qualifications and a statement of date and place of birth) should be lodged at this office not later than Friday, the 7th November, 1941.

By order,

J. FRAZER,
Secretary.

Office of the Public Service Board,
 Melbourne, 28th October, 1941.

Public Service Act 1928 (No. 3757), Sections 90 and 91.

EXEMPTION.

HIS Excellency the Lieutenant-Governor of the State of Victoria, by and with the advice of the Executive Council thereof, and upon the recommendation of the Public Service Board, has, by Orders made on the 28th day of October, 1941, exempted the officers specified hereunder from the provisions of sections 90 and 91 of the *Public Service Act 1928* (No. 3757):—

DEPARTMENT OF PUBLIC WORKS.

James Douglas Geary, motor truck driver, Ports and Harbours Branch, when required to work overtime—such exemption to be operative for the period from the 1st October, 1941, to the 31st March, 1942, both dates inclusive.

DEPARTMENT OF WATER SUPPLY.

Officers in the Testing and Research Branch, who are required to work overtime—such exemption to be operative for a period of two (2) months from and inclusive of the 1st October, 1941.

C. W. KINSMAN,

Clerk of the Executive Council.

At the Executive Council Chamber,
 Melbourne, 28th October, 1941.

Act No. 3757, Section 66 (I.).

REGULATIONS.—PROFESSIONAL DIVISION.

CHAPTER II.

THE Public Service Board, in pursuance of the powers vested in it, hereby amends Chapter II. of the Public Service Regulations as shown below, and submits the same for the approval of the Governor in Council:—

Department and Office.	Yearly Rate of Salary.	
	Minimum.	Maximum.
DEPARTMENT OF LAW.	£	£
CLASSES "B" AND "A."		
Repeal— Assistant Public Trustee	600	700

J. HARNETTY,
Chairman.J. FRAZER,
Secretary.

Office of the Public Service Board,
 Melbourne, 29th September, 1941.

Approved by the Governor in Council,
 21st October, 1941.
 C. W. KINSMAN,
 Clerk of the Executive Council.

LAW DEPARTMENT.

HAWKERS' AND PEDLERS' LICENCES.—COURT DAYS ALTERED.

HIS Excellency the Lieutenant-Governor of the State of Victoria, by and with the advice of the Executive Council thereof, has, by an Order made on the 28th day of October, 1941, pursuant to the provisions of section 6 of the *Hawkers and Pedlers Act 1928*, directed that the days heretofore appointed for the holding of General Meetings of Justices for the special purpose of taking into consideration applications for Hawkers' and Pedlers' Licences at the Courts named in the first column of the Schedule hereunder in the Police Districts indicated be altered to the days set forth in the third column of such Schedule, to take effect as from and inclusive of the dates shown.

SCHEDULE.

Court.	Police District.	Day Appointed.	Date of Commencement.
Kaniva ..	Wimmera	Every Tuesday ..	6th January, 1942
Nhill ..	Wimmera	Every Thursday ..	8th January, 1942
Rainbow ..	Wimmera	Every Tuesday ..	6th January, 1942

C. W. KINSMAN,
Clerk of the Executive Council.

At the Executive Council Chamber,
 Melbourne, the 28th October, 1941.

DEPARTMENT OF LAW.
MAGISTRATES REMOVED.

HIS Excellency the Lieutenant-Governor of the State of Victoria, by and with the advice of the Executive Council thereof, doth by Orders made on the 21st day of October, 1941, hereby remove—

PERCY SAMUEL POOLMAN, of Rooty Hill, New South Wales, and

JAMES MARTIN, of Ungarie, New South Wales, from the Commission of the Peace for the Central, Northern, Southern, Eastern, Western, and Midland Bailiwicks of Victoria, and

FREDERICK SIMMONS BELL, of Langwarrin, from the Commission of the Peace for the Central Bailiwick of Victoria.

C. W. KINSMAN,

Clerk of the Executive Council.

At the Executive Council Chamber,
Melbourne, the 21st October, 1941.

CONTRACTS ACCEPTED.—(Series 1940-41.)

PRINTING PAPER, ETC.
INCREASED RATES APPROVED.

Gazette No. 280, 31st July, 1940, page 2863, Schedule No. 1.—The rates to be paid for supplies of the under-mentioned items delivered as from 1st September, 1941, are as follows:—Item 63, 59s. 8d. per ream; item 64, 88s. 6d. per ream.

ORDER IN COUNCIL.—(Series 1940-41.)

FORESTS COMMISSION.

CORRIGENDUM.

In the Order in Council (series 1940-41) appearing in the Government Gazette of 8th October, 1941, page 3404, Forests Commission, the amount of £29 10s. quoted as the purchase price of allotments 13, 14, and 15, section B, Parish of Bullarto, County of Bourke, should read £30.

G. COCKBURN, Secretary. 23.10.41.

CONTRACTS ACCEPTED.—(Series 1941-42.)

VICTORIAN RAILWAYS.

99. Ash handling equipment, items 1 at £352, 2 at £283, 3 at £60, 4 at £142 each (Contract 52291).—Thompsons' Engineering and Pipe Co. Ltd. 100. Shot blasting plant, at £1,982 (Contract 52593).—O. Granowski. 101. Sawn red gum timber, items 1, 2, 3, and 5 at 21s. 9d., 4 and 6 at 23s. 9d., 7 and 8 at 27s. 9d., 9, 10, 11, 12, and 29 at 28s. 9d., 13, 14, and 15 at 29s. 9d., 16, 25, 26, 32, and 36 at 31s. 9d., 17 at 25s. 6d., 18 at 26s. 9d., 19 at 29s. 3d., 20 at 29s. 6d., 21 and 22 at 30s. 6d., 23, 27, and 31 at 31s. 3d., 24 and 30 at 30s. 3d., 28, 42, and 43 at 33s. 9d., 33, 34, and 39 at 32s. 3d., 35, 37, 38, and 41 at 32s. 9d., 40 at 35s. 9d., 44 and 45 at 34s. 3d., 46, 47, 48, 49, and 50 at 34s. 9d., 51 at 35s. 3d., 52, 54, 55, and 56 at 38s. 9d., 53 at 36s. 3d., 57 at 43s. 9d., 58 at 39s. 9d., 59 at 40s. 3d., 60 at 47s. 9d. per 100 super, feet, 62 at 20s. per 100. Square section 6 in. x 6 in. and over 2s. 6d. per 100 super. feet extra. Timber with the exception of crossing timbers for Spotswood "E" Siding and Bendigo, 2s. 6d. per 100 super. feet extra. Newport 1s. 6d. per 100 super. feet extra (Contract 52644, Order in Council 27th May, 1941).—McCulloch Carrying Co. Pty. Ltd. 102. Groceries, provisions, &c., items 2A at 5s., 2B at 5s. 6d. per dozen, 9 at 2½d. per lb., 14 at 17s. 6d. per dozen, 15 at 9½d., 16 at 1s. 8d. per lb., 18 at 10s. per box of 5 gross, 19 at 1s. 6d., 21 at 6½d. per lb., 29 at 27s. 6d., 30 at 6s., 31 at 38s. 6d. per dozen, 32 at 10d., 36 at 2½d., 37 at 2½d., 38 at 2½d., 39 at 9½d. per lb., 61 at 2s. 6d. per dozen, 62 at 5s. 9d. per packet, 63 at 4s. 6d., 64 at 10s. 6d. per dozen, 65 at 4½d., 69 at 1s., 70 at 1s. 3d. per lb., 76 at 23s. per dozen, 82 at 1s. 6d. per lb., 83 at 9s. 10½d. per dozen, 84 at 10½d., 85 at 6d. per lb., 91 at 11s. 9d., 92 at 7s. 6d. per dozen, 95 at 36s. per cwt., 96 at 11s. 9d. per dozen, 97 at 20s. 6d. per dozen, 101 at £4 17s., 102 at £4 13s., 103 at £2 6s. per ton, 104 at 9d. per lb., 105 at 14s. 6d. per dozen, less 5 per cent. for c/s lots, 114 at 6½d., 118 at 1s. 2½d., per lb., 120 at 34s. per cwt. Discount for payment within 7 days 3 per cent., within 30 days 2½ per cent. (Contract 52659, Order in Council 7th July, 1941).—Henry Berry and Co. (Australasia) Ltd. 103. Bridge beams, items 1, 2, and 3 at £2 2s., 4, 5, and 6 at £1 14s. per 100 super. feet (Contract 52707).—E. V. Walker. 104. Bridge beams, items 1 and 2 at £2 2s., 3, 4, 5, 6, 7, 8, 9, 10, 11, and 12 at £1 14s., 13 and 14 at £1 13s. 6d., 15 and 16 at £1 10s. per 100 super, feet (Contract 52715).—E. V. Walker. 105. Three-phase rectifier, at £348 (Contract 52773).—Lambert Rectifiers Pty. Ltd. 106. Sawn red gum timber, items 1, 2, 3, and 5 at 21s. 6d., 4 and 6 at 23s. 6d., 7 and 8 at 27s. 6d., 9, 10, 11, 12, and 29 at 28s. 6d., 13, 14, and 15 at 29s. 6d., 16, 25, 26, 32, and 36 at 31s. 6d., 17 at 25s. 3d., 18 at 26s. 6d., 19 at 29s., 20 at 29s. 3d., 21 at 30s. 3d., 22, 23, 27, and 31 at 31s., 24 and 30 at 30s., 28 and 43 at 33s. 6d., 33, 34, and 39, at 32s., 35, 37, 38, and 41 at 32s. 6d., 40 at 35s. 6d., 42 at 30s. 6d., 44 and 45 at 34s., 46, 47, 48, 49, and 50 at 34s. 6d., 51 at 35s., 52, 54, 55, and 56 at 38s. 6d., 53 at 36s., 57 at 43s. 6d., 58 at 39s. 6d., 59 at 40s., 60 at 47s. 6d. per 100 super.

feet. Square sections 6 in. x 6 in. and over 2s. 6d. per 100 super. feet extra. Timber, with the exception of crossing timbers for Spotswood "E" Siding and Bendigo, 2s. 6d. per 100 super. feet extra. Newport 1s. 6d. per 100 super. feet extra (Contract 52781, Order in Council 27th May, 1941).—Ovens River Sawmills. 107. Sawn timber, items 1 to 25 inclusive, 42s. per 100 super. feet (Contract 52900, Order in Council 15th September, 1941).—Millars Timber and Trading Co. Ltd. 108. Painting roofs at Cowper-street Depot, Melbourne Yard, at £596 3s. 8d. (Contract 53180).—James McEwan and Co. Pty. Ltd. 109. Crushed stone at 14s. 9d. per cubic yard (Contract 53187).—Aggregate Contracting Co. Pty. Ltd. 110. Groceries, provisions, &c., items 12 at 6s. 9d. per dozen, 50 at 94s. per gross, 66 at 3½d. per lb., 90 at 10s. 6d. per dozen, 117 at 4½d. per lb., 119 at 5½d. per packet, 122 at 4d. per lb. (Contract 53224, Order in Council 7th July, 1941).—Hindson and Lynch Pty. Ltd. 111. Painting roofs of paint shop at Newport Workshops, at £132 10s. 6d. (Contract 53227).—Nuroof Service Co.

By order of the Victorian Railways Commissioners,

E. C. EYERS, Secretary. 25.10.41.

PROVISIONS.

BUTTER.

The ruling market rate for Butter, First Grade, for the month of October, 1941, and until further notice, is £7 14s. per cwt.

CEREALS.

Requirements under Sub-Schedule No. 5 of Schedule No. 1 and Sub-Schedule No. 3 of Schedule No. 18 for the month of November, 1941, are to be purchased, under agreement from H. S. K. Ward Pty. Ltd., 24-38 Spencer-street, Melbourne, at the following rates per cwt., viz.:—Oatmeal, plain, 21s. 6d.; rice, dressed, 24s.; rice, unpolished, 24s.; seed tapioca (sago), 37s. 6d.; pearl barley, 18s. 6d.; split peas, 26s.—all less 3 per cent. 14 days or 2½ per cent. 30 days. Delivery as previously notified.

PRINTING PAPER, ETC.

CORRIGENDUM.

Gazette No. 292, 22nd October, 1941, page 3493, Schedule No. 1, item 38A—for the size of Paper shown read 30 in. x 44 in.

H. E. JOHNSON, Secretary to the Tender Board. 27.10.41.

NOTICE TO MARINERS.

No. 13 of 1941.

THE following Notice to Mariners, which has been received from the Acting Harbor Master, Geelong, is published for general information.

D. STEVENSON,

Port Officer.

Ports and Harbors Branch, Department of Public Works, Melbourne, C.2, 23rd October, 1941.

THE GEELONG HARBOR TRUST COMMISSIONERS.

PORT OF GEELONG.—OUTER HARBOR.

Buoy Removed.

Position.—Point Wilson, red conical buoy; lat. 38 deg. 07 min. S., long. 144 deg. 31 min. E.

Details.—The red conical buoy in the above position has been removed and will be replaced as soon as possible.

Charts Affected.—2731, 1171.

BRIGHT WATERWORKS TRUST.

RATING BY-LAW, 1942.

THE Commissioners of the Bright Waterworks Trust, in pursuance of the powers conferred by the Water Acts, do hereby make the following by-law:—

The following are the rates and charges which the occupiers or owners of the lands and tenements liable to be rated shall pay for the year 1942, in respect of the water supplied by the Trust within the Urban District of the said Trust:—

1. For all lands and tenements of the annual municipal valuation of Eighteen pounds or under—the sum of One pound ten shillings.

2. For all lands and tenements exceeding the annual municipal valuation of Eighteen pounds—the rate of One shilling and eight pence in the pound sterling.

3. The above-mentioned rates and charges shall be payable on the 1st day of March, 1942.

4. Such person or persons as the Commissioners may from time to time appoint for the purpose shall be authorized to demand, receive, and collect and recover the said rates and charges.

Passed this 13th day of October, 1941.

(SEAL)

A. F. A. MASCORINI, Chairman.

E. J. DELANY, Secretary.

Approved by the Governor in Council,
28th October, 1941.

C. W. KINSMAN,
Clerk of the Executive Council.

MELBOURNE AND METROPOLITAN BOARD OF WORKS.
NOTICE TO THE OWNERS OF TENEMENTS IN THE UNDER-
MENTIONED STREETS, AND THE PRIVATE STREETS, LANES,
COURTS, AND ALLEYS OPENING THERETO.

THE main pipe in the said streets being laid down, the owners of all tenements situated as under are hereby required, on or before the 1st December, 1941, next, to cause a proper pipe and stop-cocks to be laid so as to supply water within such tenements from the main pipe.

CHAS. J. W. BRIGGS, Acting Secretary.

21st October, 1941.

STREET AND POSITION.

Bow Hill.

Park-road, from Beech-street to Chestnut-street.
Riversdale-road, from Warrigal-road eastwards 5½ chains.
Riversdale-road, from Fowler-street westwards 9½ chains.
Somers-street, from 1½ chain south of Donald-street to Wallace-road.
Somers-street, from Warren-street to Loudon-road.

Braybrook.

Westmoreland-road, from Suffolk-road southwards 8½ chains.
Duke-street, from Devonshire-road to Lily-street.
Myalla-street, from Duke-street eastwards 6 chains.
Lily-street, from Duke-street eastwards 4 chains.

Brighton.

Matthews-court, from Hawthorn-road westwards 5 chains.

Camberwell.

Fortuna-avenue, from Riverview-road to The Nook.
The Nook, from Fortuna-avenue to Sunburst-avenue.
Sunburst-avenue, from The Nook southwards 19 chains.
Greythorn-road, from 10½ chains south of Sweyn-street southwards 3½ chains.
Cityview-road, from Riverview-road northwards 12½ chains.

Caulfield.

Railway-road, from Glenhuntly-road southwards 7½ chains.
Lygon-street, from 7½ chains west of Bambra-road to Sussex-street.
Sussex-street, from Stone-street to Sheffield-street.
Sheffield-street, from Sussex-street westwards 4 chains.
Steele-street, from Sussex-street eastwards 4½ chains.

Coburg.

Goleen-street, from 12½ chains east of Sydney-road eastwards 2½ chains.
Balmoral-avenue, from Reynards-road northwards 36½ chains.
Derby-street, from 2½ chains north of Lyking-street northwards 4 chains.

Collingwood.

Langridge-street, from Henry-street to Hoddle-street.

Essendon.

Forrester-street, from 2 chains east of Cooper-street eastwards 1 chain.
Market-street, from 2½ chains west of Roberts-street westwards 1½ chain.
Lawson-street, from Buckley-street southwards 2½ chains.

Heidelberg.

Lower Heidelberg-road (east side), from north end of Keam-street to south end of Keam-street, 23½ chains.
Francis-street, from Munich-street to Bell-street.

Kew.

Allen-grove, from Belford-road eastwards 5 chains.
Arden-court, from Kilby-road northwards 9½ chains.
McCubbin-street, from 3½ chains west of Munro-street to Frater-street.
Frater-street, from McCubbin-street southwards 4 chains.

Moorabbin.

Seaview-avenue, from 5½ chains east of Jasper-road eastwards 4½ chains.
Daley-street, from Patterson-road northwards 8 chains.

Northcote.

Keon-street, from Comas-grove to Strettle-street.
Beaconsfield-parade, from Leinster-grove westwards 5½ chains.
Raleigh-street, from 7 chains east of Victoria-road eastwards 2½ chains.

Oakleigh.

Wilbur-crescent, from Neerim-road to Euston-road.
Andrew-street, from North-road northwards 7½ chains.

MELBOURNE AND METROPOLITAN BOARD OF WORKS.

GENERAL NOTICE.

THE Melbourne and Metropolitan Board of Works, having made sewers for carrying off the sewage from each and every property which, or any part of which, abuts on the streets or parts of streets in which such sewers are laid, and which are included within the Sewerage Areas hereinafter described, doth hereby declare that on and after the 22nd day of November, 1941, each and every property which, or any part of which, abuts on the said streets or parts of streets shall be deemed to be a seweraged property within the meaning of the *Melbourne and Metropolitan Board of Works Act 1928*.

The Sewerage Areas hereinbefore referred to are:—

Sewerage Area No. 1,125.

City of Footscray.—Commencing at the intersection of Bishop-street and Austin-crescent; thence northerly along Bishop-street, generally easterly along the boundary of Sewerage Area No. 702, southerly along Adaleigh-street, north-westerly along Austin-crescent to the commencing point.

Sewerage Area No. 1,126.

City of Footscray.—Commencing at the south-west corner of lot 155, Beaumont-parade; thence northerly along the western boundary of said lot 155, a distance of about 340 feet north of the north side of Beaumont-parade, easterly along Hampton-parade, northerly along Central-avenue, easterly along Clarendon-parade, northerly along the western boundaries of lot 48 Clarendon-parade and No. 1 Waiora-parade, westerly along Waiora-parade, northerly along the western boundary of No. 18 Waiora-parade, westerly along Indwest-street, northerly along McArthur-street, easterly along Sunshine-road, southerly along Roberts-road, westerly along Hampton-parade, southerly along the eastern boundary of lot 120 Hampton-parade, easterly and southerly along the northern and eastern boundaries of lot 144 Beaumont-parade, westerly along Beaumont-parade to the commencing point.

Sewerage Area No. 1,127.

City of Coburg.—Commencing at the intersection of Northumberland and Gaffney streets; thence northerly along Northumberland-street, easterly along Essex-street, north-easterly along the western boundaries of lots 31 Essex-street and 36 Zenith-street, south-easterly along the northern boundary of lot 36 Zenith-street, north-easterly and northerly along Zenith-street, and continuing northerly along the western boundaries of properties on the west side of Alpine-grove, easterly along the northern boundary of lot 12 Alpine-grove, southerly along Alpine-grove, easterly along Essex-street, southerly along Cumberland-street, westerly along Gaffney-street to the commencing point.

Further particulars regarding the streets or parts of streets in which sewers have been laid may be ascertained on inquiry at the Board's office.

By order of the Board,
CHAS. J. W. BRIGGS, Acting Secretary.

110 Spencer-street, Melbourne, C.1, 21st October, 1941.

Marine Act 1928.

VICTORIA.—AMENDMENT OF PILOTAGE RATES.

UNDER the powers in that behalf conferred by section 79 of the *Marine Act 1928* and all other powers it in that behalf enabling, the Marine Board of Victoria, with the approval of His Excellency the Governor in Council, doth ordain and determine as follows:—

“That on and after the 10th day of November, One thousand nine hundred and forty-one, the pilotage rate from without Port Phillip Heads to an anchorage or pier in Hobson's Bay or Corio Bay or vice versa, for steamships and ships propelled by electricity or other mechanical power up to and including 5,000 tons of the vessel's burthen, shall be two and one-sixteenth pence (2 1/16d.) per ton calculated on the vessel's net registered tonnage, and from 5,001 tons up to and including 10,000 tons, one penny (1d.) per ton, and for every additional ton over 10,000 tons, one-sixteenth pence (1/16d.), subject in any case to a minimum charge of Two pounds ten shillings (£2 10s.)”

The foregoing ordinance and determination was passed at a meeting of the Marine Board of Victoria, held this twenty-third day of October, in the year of our Lord One thousand nine hundred and forty-one.

D. S. STEVENSON, President.
E. MASTERS, Member.
A. T. SMITHERS, Member.
R. S. ROHNER, Secretary.

(SEAL)

Approved by the Governor in Council,
28th October, 1941.

C. W. KINSMAN,
Clerk of the Executive Council.

WILLIAMSTOWN CEMETERY TRUST.

WILLIAMSTOWN GENERAL CEMETERY.

Scale of Fees and Charges to be Taken at the Williamstown General Cemetery.

IN pursuance of the powers conferred by the *Cemeteries Act* 1928, the Trustees for the Williamstown General Cemetery make the following scale of fees, which shall come into force immediately after its publication in the *Government Gazette*, and from and after such publication every scale of fees heretofore made shall be and is hereby rescinded:—

<i>Public Graves.</i>	
	£ s. d.
Interment in a public grave	1 15 0
Interment of a child under ten years	0 15 0
Interment of a stillborn child	0 10 0
<i>Private Graves.</i>	
Land for a grave 8 feet by 4 feet, selected by Trustees	5 0 0
Land for a grave 8 feet by 8 feet, selected by Trustees	10 0 0
Land for a grave 8 feet by 4 feet, frontage to paths (not corners)	7 0 0
Land for a grave 8 feet by 4 feet, frontage to paths (corners)	10 10 0
Land for a grave 8 feet by 8 feet, frontage to paths (not corners)	12 10 0
Land for a grave 8 feet by 8 feet, frontage to paths (corners)	20 0 0
Land for a grave 8 feet by 10 feet, if available (not corners)	24 0 0
Land for a grave 8 feet by 12 feet, if available (not corners)	26 0 0
And special prices for special reserved sites, subject to the Trustees' approval.	
	£ s. d.
Sinking private graves 7 feet deep	2 5 0
Sinking private graves 8 feet deep	2 15 0
Sinking private graves 9 feet deep	3 5 0
Sinking private graves 10 feet deep	3 17 6
(And so on in progression for every additional foot.)	
Extra charge for all graves sunk over 2 feet wide	0 3 6
Re-opening grave without enclosure	2 5 0
Re-opening grave with stone kerbs or other enclosure	2 12 0
Re-opening vault, tomb, or other stone-covered grave	3 5 0
(Where marble or other stone slabs cover grave arrangements must be made with monumental mason to remove and replace same.)	
<i>Extra Charges.</i>	
Interments on Saturday after 12 o'clock noon	1 0 0
Interments in a public grave without due notice	0 14 0
Interments in a private grave without due notice	1 7 6
Interments not in the usual hours	1 0 0
Interments on Sundays or employees' holiday (if allowed), and grave opened before 12 o'clock on previous working day	2 15 0
Exhuming the remains of a body who lived 10 years or under	1 7 6
Exhuming the remains of a body who lived over 10 years	2 15 0
<i>Miscellaneous Charges.</i>	
Permission to construct a brick grave	0 15 0
Permission to erect any fence, stone, vault, brick or iron enclosure, or repair any enclosure at a cost of £5 or under (and 3¼ per cent. additional on the value of all costing over £5.)	0 7 6
Permission to cut inscription or additional inscription	0 5 0
Permission to erect plate with name	0 7 6
Certificates of right of burial, renewing, or transferring	0 10 6
Use of iron label	0 5 0
Restoring grave after each interment	6 6 0
Inspecting plan or register	3 3 0
Copy of register	0 7 6
Copy of rules	0 5 0
Grave dressers licence annually	10 0 0

W. GORDON GRAY, Trustee.
 JAS. McINTYRE SCOTT, Trustee.
 J. T. SMITH, Trustee.
 W. E. ARMSTRONG, Trustee.
 A. W. HICK, JUNR., Trustee.
 J. J. LISTON, Trustee.

Approved by the Governor in Council,
 28th October, 1941.
 C. W. KINSMAN,
 Clerk of the Executive Council.

BARRARBOOL PUBLIC CEMETERY.

SCALE OF FEES.

IN pursuance of the powers conferred by the *Cemeteries Act* 1928, the Trustees of the Barrarbool Public Cemetery hereby made the following scale of fees, which shall come into operation on publication in the *Government Gazette*:—

<i>Land for Private Graves.</i>	
	£ s. d.
8 feet x 4 feet, selected by applicant	1 0 0
8 feet x 8 feet, selected by applicant	2 0 0
Exceeding 8 feet x 8 feet, selected by applicant—per foot or part thereof	0 10 0
Fees for sinking or re-opening for stillborn child	0 12 6
Fees for selecting grave sites by applicant	0 7 6

HENRY COOMBS, Trustee.
 H. HART, Trustee.
 L. C. ANDERSON, Trustee.

20th September, 1941.

Approved by the Governor in Council,
 28th October, 1941.

C. W. KINSMAN,
 Clerk of the Executive Council.

FOOTSCRAY CEMETERY.

SCALE OF FEES.

IN pursuance of the powers conferred by the *Cemeteries Act* 1928, the Trustees of the Footscray Cemetery make the following scale of fees, which shall come into force immediately after its publication in the *Government Gazette*, and from and after such publication every scale of fees heretofore made shall be and is hereby rescinded:—

<i>Public Grave.</i>	
	£ s. d.
Interment in a public grave	2 0 0
Interment of a child under seven	1 0 0
Interment of a stillborn child	0 15 0
<i>Land for Private Graves.</i>	
Land 8 feet by 4 feet, trustees' selection	3 10 0
Land 8 feet by 4 feet, special	4 15 0
Land 8 feet by 4 feet, frontage to carriage-way	6 0 0
Land 8 feet by 8 feet, trustees' selection	6 10 0
Land 8 feet by 8 feet, special	8 0 0
Land 8 feet by 8 feet, frontage to carriage-way	9 0 0
Land 8 feet by 12 feet, trustees' selection	14 0 0
Land 8 feet by 12 feet, frontage to carriage-way	15 10 0
<i>Private Graves.</i>	
Sinking grave 8 feet deep	2 5 0
Sinking grave 9 feet deep	2 10 0
Sinking grave 10 feet deep	3 5 0
Certificate of right of burial	0 10 6
<i>Re-opening Graves.</i>	
Re-opening grave	2 0 0
Re-opening vault, tomb, slabs, or covered grave	2 10 0
Re-opening stone, curb, or other enclosure	2 10 0

Extra.

Interment ashes in a private grave of deceased person	1 0 0
Interment in a public grave without due notice	0 15 0
Interment in a private grave without due notice	1 5 0
Interment not in the usual hours	1 5 0
Interment on Sunday or holidays	3 0 0

Miscellaneous.

Exhuming the remains of a body	5 0 0
Permission to construct a brick grave	0 15 0
Permission to erect any stone, kerbing, brick, or tile work	0 15 0
Permission to erect a monument or headstone over a grave	1 5 0
Iron label	0 5 0

JAMES R. JOHNSON, Chairman.
 GEORGE A. L. PUNSHON, Trustee.
 WM. STEVENSON, Trustee.
 R. YOEULL, Trustee.

Approved by the Governor in Council,
 28th October, 1941.

C. W. KINSMAN,
 Clerk of the Executive Council.

STATE RIVERS AND WATER SUPPLY COMMISSION.

BY-LAW No. 4024.—RATES AND CHARGES FOR WATER—URBAN DISTRICTS AND URBAN DIVISIONS.

THE State Rivers and Water Supply Commission, in pursuance and exercise of the powers conferred by the Water Acts, doth hereby make the By-law following:—

1. The following rates for the supply of water for domestic purposes are hereby made, and shall be levied upon the occupiers or owners of tenements and lands within the respective Urban Districts and Urban Divisions as set out hereunder:—

- (1) Of any tenement (other than land on which there is no building) situate in a street in which a pipe for the supply of water has been laid down—a rate of such amount in the pound of the annual municipal valuation of such tenement as is set down in column 2 opposite the name of the respective Urban District and Urban Division in column 1 of the Schedule hereto: Provided that the total amount of the rate payable annually for the supply of water as aforesaid to any such tenement shall not be less than the sum set down in column 3 opposite the name of the respective Urban District and Urban Division in column 1 of the said Schedule.
- (2) Of lands on which there is no building, situate in a street in which a pipe for the supply of water has been laid down—a rate of such amount in the pound of the annual municipal valuation of such lands as is set down in column 2 opposite the name of the respective Urban District and Urban Division in column 1 of the said Schedule: Provided that the total amount of the rate payable annually for the supply of water as aforesaid to any such lands shall be not less than the sum set down in column 4 opposite the name of the respective Urban District and Urban Division in column 1 of the said Schedule.

2. Such rates are made and shall be levied for the year beginning with the 1st day of July, 1941, and ending with the 30th day of June, 1942, and shall be payable on the 7th day of November, 1941, at the office of the State Rivers and Water Supply Commission, at the place set down in column 6 opposite the name of the respective Urban District and Urban Division in column 1 of the said Schedule.

3. The maximum quantity of water to be supplied per annum without further charge to properties rated by the Commission shall be the quantity which, if charged for at the amount per 1,000 gallons set down in column 5 opposite the name of the respective Urban District and Urban Division in column 1 of the said schedule, would give an amount equal to that payable per annum in respect of the properties so supplied under the provisions of any By-law of the Commission for making and levying rates.

4. For all water supplied per annum in excess of the maximum quantity referred to in clause 3 of this By-law the charge shall be the amount per 1,000 gallons set down in column 5 opposite the name of the respective Urban District and Urban Division in column 1 of the said Schedule.

Such charge shall be payable on demand at the office of the State Rivers and Water Supply Commission at the place mentioned in column 6 opposite the name of the respective Urban District and Urban Division in column 1 of the said Schedule.

5. Such person or persons as the State Rivers and Water Supply Commission may from time to time appoint for that purpose shall be and is or are hereby authorized to demand, receive, collect, and recover the said rates.

SCHEDULE.

Name of Respective Urban District and Urban Division.	Amount of Rate in the £1 of the Annual Municipal Valuation of Tenements (other than Lands on which there is no Building) and in Respect of Lands on which there is no Building.	Minimum Amount of Rate per Year in Respect of Tenements (other than Lands on which there is no Building).	Minimum Amount of Rate per Year in Respect of Lands on which there is no Building.	Price per 1,000 Gallons on which Maximum Quantity of Water to be Supplied per Annum under Rate Payable Annually is to be Based and Price per 1,000 Gallons to be Charged for Water Supplied in Excess of such Quantity.	Places at which Rates and Charges shall be Payable.
Column 1.	Column 2.	Column 3.	Column 4.	Column 5.	Column 6
<i>Urban Districts.</i>					
Anglesea	s. d. 2 6	s. d. 50 0	s. d. 15 0	s. d. 1 0	Geelong
Antwerp	3 6	70 0	10 0	2 0	Horsham
Barwon Heads and Ocean Grove	2 6	50 0	15 0	1 0	Geelong
Berriwillock	3 6	20 0	..	1 6	Birchip
Berwick	2 1	30 0	7 6	1 0	Pakenham East
Beulah	3 0	20 0	..	1 3	Hopetoun
Birchip	1 8	20 0	..	1 3	Birchip
Bittern	3 1	30 0	7 6	1 0	Frankston
Brim	3 6	60 0	10 0	1 6	Murtoa
Bunyip	2 4	50 0	10 0	1 0	Pakenham East
Camperdown	3 0	60 0	10 0	1 3	Camperdown
Carrum	1 5	30 0	7 6	1 0	Chelsea
Carwarp	3 6	70 0	10 0	2 0	Werrimull
Chillingollah	3 6	70 0	10 0	2 0	Nyah West
Chinkapook	3 6	70 0	10 0	2 0	Ouyen
Cobden	3 0	60 0	10 0	1 3	Camperdown
Cranbourne	2 0	30 0	7 6	1 0	Cranbourne
Crib Point	3 1	50 0	10 0	1 6	Frankston
Culgoa	3 6	20 0	..	1 6	Birchip
Dandenong	1 3	30 0	7 6	1 0	Dandenong
Dimboola	1 8	20 0	..	1 0	Horsham
Dooen	2 0	40 0	5 0	1 6	Horsham
Dromana-Portsea	3 3	60 0	10 0	1 3	Frankston
Drysdale	2 6	50 0	15 0	1 0	Geelong
Frankston	1 4	30 0	7 6	1 0	Frankston
Garfield	2 4	50 0	10 0	1 0	Pakenham East
Hastings	3 0	40 0	10 0	1 0	Frankston
Hicksborough	3 6	60 0	10 0	1 6	Wonthaggi
Hopetoun	3 0	20 0	..	1 3	Hopetoun
Jeparit	2 1	20 0	..	1 3	Horsham
Jung Jung	3 0	30 0	7 6	1 6	Horsham
Koondrook	2 9	20 0	..	1 3	Kerang
Lake Boga	3 0	20 0	..	1 3	Swan Hill
Lalbert	3 6	70 0	10 0	1 6	Nyah West
Lascelles	3 6	20 0	..	1 6	Hopetoun
Longwarry	2 6	50 0	10 0	1 0	Pakenham East
Manangatang	3 6	70 0	10 0	2 0	Nyah West
Marnoo	3 6	50 0	10 0	1 6	Murtoa
Marong	3 0	40 0	10 0	1 0	Bendigo
Merbein	2 9	20 0	..	1 0	Red Cliffs
Meringur	3 6	70 0	10 0	2 6	Werrimull
Minyip	2 9	20 0	..	1 6	Murtoa

SCHEDULE—continued.

Name of Respective Urban District and Urban Division.	Amount of Rate in the £1 of the Annual Municipal Valuation of Tenements (other than Lands on which there is no Building) and in Respect of Lands on which there is no Building.	Minimum Amount of Rate per Year in Respect of Tenements (other than Lands on which there is no Building).	Minimum Amount of Rate per Year in Respect of Lands on which there is no Building.	Price per 1,000 Gallons on which Maximum Quantity of Water to be Supplied per Annum under Rate Payable Annually is to be Based and Price per 1,000 Gallons to be Charged for Water Supplied in Excess of such Quantity.	Places at which Rates and Charges shall be Payable.
Column 1.	Column 2.	Column 3.	Column 4.	Column 5.	Column 6.
<i>Urban Districts—continued.</i>					
	<i>s. d.</i>	<i>s. d.</i>	<i>s. d.</i>	<i>s. d.</i>	
Nandaly	3 6	70 0	10 0	2 0	Ouyen
Natimuk	1 6	20 0	..	1 0	Horsham
Newstead	3 0	60 0	10 0	1 0	Castlemaine
North Wonthaggi	2 0	30 0	5 0	1 6	Wonthaggi
Nullawil	3 6	70 0	10 0	2 0	Birchip
Nyah	2 9	55 0	..	1 3	Nyah West
Nyah West	2 9	60 0	10 0	1 6	Nyah West
Ouyen	3 0	20 0	..	2 0	Ouyen
Pakenham	2 1	50 0	10 0	1 0	Pakenham East
Patchewollock	3 6	70 0	10 0	2 0	Hopetoun
Piangil	3 6	60 0	10 0	1 6	Nyah West
Portarlington	2 6	50 0	15 0	1 0	Geelong
Pyramid Hill	2 3	45 0	10 0	1 6	Pyramid Hill
Quambatook	2 10	20 0	..	1 3	Boort
Queenscliff and Point Lonsdale	2 6	50 0	15 0	1 0	Geelong
Rainbow	1 8	20 0	..	1 3	Hopetoun
Rupanyup	2 10	20 0	..	1 6	Murtoa
Sea Lake	2 0	20 0	..	1 3	Birchip
Somerville	2 6	30 0	7 6	1 0	Frankston
South Frankston	2 3	100 0	20 0	1 0	Frankston
Speed	3 6	70 0	10 0	2 0	Hopetoun
Springvale	1 6	30 0	7 6	1 0	Dandenong
Tempy	3 6	70 0	10 0	2 0	Hopetoun
Terang	3 0	60 0	10 0	1 3	Camperdown
Torquay	2 6	50 0	15 0	1 0	Geelong
Ultima	3 0	20 0	..	1 3	Nyah West
Waitchie	3 6	70 0	10 0	2 0	Nyah West
Walpeup	3 6	70 0	10 0	2 0	Ouyen
Watchem	3 3	20 0	..	1 6	Birchip
Werrimull	3 6	70 0	10 0	2 6	Werrimull
Wonthaggi	1 6	20 0	..	1 6	Wonthaggi
Woomelang	3 6	20 0	..	1 3	Birchip
Woorinen	3 6	70 0	10 0	1 6	Nyah West
Wycheproof	2 0	20 0	..	1 3	Birchip
Yaapeet	3 6	70 0	10 0	2 0	Hopetoun
<i>Urban Divisions.</i>					
Bacchus Marsh	1 6	20 0	..	1 6	Bacchus Marsh
Cohuna	1 10	20 0	..	1 3	Cohuna
Corop	2 6	20 0	..	1 0	Tongala
Dingee	3 6	40 0	10 0	1 3	Pyramid Hill
Heyfield	2 6	50 0	10 0	1 0	Maffra
Leitchville	3 6	40 0	10 0	1 6	Cohuna
Lockington	3 0	60 0	10 0	1 6	Rochester
Murrabit	3 6	70 0	10 0	2 0	Kerang
Red Cliffs	2 2	30 0	15 0	1 0	Red Cliffs
Stanhope	2 6	50 0	10 0	1 3	Tongala

The foregoing By-law was made by the State Rivers and Water Supply Commission on the 20th day of October, 1941, and the common seal of the said Commission was hereunto affixed the 27th day of October, 1941, in the presence of—

(SEAL) L. R. EAST, Chairman.
W. A. ROBERTSON, Commissioner.
H. HANSLOW, Commissioner.

Approved by the Governor in Council,
28th October, 1941.
C. W. KINSMAN,
Clerk of the Executive Council.

Dairy Products Acts.
QUOTAS FOR BUTTER AND CHEESE.

BUTTER QUOTA.
I. E. J. HOGAN, Minister of Agriculture in the State of Victoria, after consultation with the Victorian Dairy Products Board, and after ascertaining that the supply and distribution of butter at reasonable prices to consumers thereof in Victoria will be ensured, hereby determine a quota for butter as follows:—

The proportion shall be Forty-five per cent.
The period for which this quota is to operate shall be the month of November, 1941.

CHEESE QUOTA.

I. E. J. HOGAN, Minister of Agriculture in the State of Victoria, after consultation with the Victorian Dairy Products Board, and after ascertaining that the supply and distribution of cheese at reasonable prices to consumers thereof in Victoria will be ensured, hereby determine a quota for cheese as follows:—

The proportion shall be twenty-nine per cent.
The period for which this quota is to operate shall be the month of November, 1941.

E. J. HOGAN,
Minister of Agriculture.
27th October, 1941.

GENERAL Abstracts of Sworn Returns, rendered pursuant to Part I. of the *Banks and Currency Act 1928*, showing the Average Amount of the Debts, Engagements, and Liabilities, and of the Assets, Property, Credits, and Securities, within the State of Victoria, of all the Banks trading in Victoria engaged in the ordinary business of banking by receiving deposits and issuing in Victoria or elsewhere bills or notes payable to the bearer at sight or on demand, taken from the several Weekly Statements, for the Quarter ended 30th September, 1941.

THE BANK OF AUSTRALASIA.

Liabilities.	Amount.		Totals.		Assets.	Totals.	
	£	s. d.	£	s. d.		£	s. d.
Notes in Circulation not bearing Interest	993	0 0	993	0 0	Coined Gold and Silver, and other Coined Metals Gold and Silver in Bars and Bullion	62,298	0 3
Bills in Circulation not bearing Interest	65,793	6 4	65,793	6 4	Australian Notes and Cash with Commonwealth Bank	2,931,284	14 11
Balances due to other Banks	Landed and other Property	496,806	17 4
Deposits by the Crown—					Notes and Bills of other Banks	205,430	2 11
Not bearing Interest	37,390	11 0			Balances due from other Banks
Bearing Interest	48,116	0 5	85,506	11 5	Amount of all Debts due to the Bank, including Notes, Bills of Exchange, and all Stock and Funded Debts of every description, excepting Notes, Bills, and Balances due to the said Bank from other Banks, including Commonwealth Treasury Bills, £4,638,076 18s. 6d., and other Government and Municipal Securities, £4,447,375 17s. 9d.	22,619,831	16 9
Deposits by other persons—							
Not bearing Interest	6,507,579	12 9					
Bearing Interest	12,113,383	1 0	18,620,962	13 9			
Total Amount of Liabilities	18,773,255	11 6	Total Amount of Assets	26,329,653	10 7

Amount of Capital Stock paid up at the close of the Quarter ending the 30th day of September, 1941 £4,500,000
 Rate of last Interim Dividend declared to the Shareholders, per cent. per annum 7 per cent. per annum, less British Income Tax at 5s. 4½d. in the £1
 Amount of last Interim Dividend so declared £157,500 0 0
 Less British Income Tax at 5s. 4½d. in the £1 £42,164 1 3
 £115,335 18s. 9d.
 Amount of the Reserve Funds and Undivided Profits, exclusive of such Dividend at the time of declaring such Dividend £4,742,213
 Specie, Bullion, Australian Notes, and Cash with Commonwealth Bank 16·02 per cent. of Total Liabilities

BANK OF NEW ZEALAND.

Liabilities.	Amount.		Totals.		Assets.	Amount.		Totals.	
	£	s. d.	£	s. d.		£	s. d.	£	s. d.
Notes in Circulation not bearing Interest	Coined Gold and Silver and other Coined Metals	613	7 7
Bills in Circulation not bearing Interest	4,568	13 10	Gold and Silver in Bars and Bullion
Balances due to other Banks	Australian Notes and Cash with Commonwealth Bank	12,759	12 4
Deposits by the Crown—					Landed and other Property	58,010	19 6
Not bearing Interest	Notes and Bills of other Banks	13,516	12 8
Bearing Interest	Balances due from other Banks	575,374	18 1
Deposits by other persons—					Amount of all Debts due to the Bank, including Notes, Bills of Exchange, and all Stock and Funded Debts of every description, excepting Notes, Bills, and Balances due to the said Bank, from other Banks (including Government and Municipal securities, £770,315 17s. 11d.)	924,921	10 1
Not bearing Interest	263,304	19 1	331,618	15 9					
Bearing Interest	68,313	16 8			Total Amount of Assets	1,585,197	0 3
Total Amount of Liabilities	336,187	9 7					

Amount of Capital Stock paid up at the close of the Quarter ending the 30th day of September, 1941—
 Preference Shares "A" £500,000
 Preference Shares "B" £1,375,000
 Ordinary Shares £3,750,000
 "C" Long-term Mortgage Shares £234,375
 "D" Long-term Mortgage Shares £468,750
 £6,328,125
 Rate of the last Dividend declared to the Shareholders—
 Ordinary Shares 1/7½ equal to 8 per cent. for the year
 Preference Shares "A" 10 per cent. per annum
 Preference Shares "B" Equal to 4½ per cent. for the year
 "C" Long-term Mortgage Shares 6 per cent. per annum
 "D" Long-term Mortgage Shares 7½ per cent. per annum
 Amount of the last Dividend so declared £481,718 15s.
 Amount of the Reserved Profits, exclusive of such dividend, at the time of declaring such Dividend £3,967,500 8s. 3d.
 Percentage the Reserves of Coin and Bullion and Australian Notes bear to the Bank's Liabilities 3·97

THE UNION BANK OF AUSTRALIA LIMITED.

Liabilities.	Amount.		Totals.		Assets.	Amount.		Totals.	
	£	s. d.	£	s. d.		£	s. d.	£	s. d.
Notes in Circulation not bearing Interest	5,074	13 10	Australian Notes and Cash at Commonwealth Bank ..	1,668,869	3 1		
Bills in Circulation not bearing Interest	206,352	13 10	Coined Gold and Silver and other Coined Metals ..	36,039	18 5		
Balances due to other Banks	Gold and Silver in Bars and Bullion	807	15 5		
Deposits by the Crown— Not bearing Interest ..	20,168	18 6			Landed and other Property	1,705,716	16 11
Bearing Interest	27,223	10 9			Notes and Bills of other Banks	219,600	0 0
			47,392	9 3	Balances due from other Banks	120,343	12 4
Deposits by other persons— Not bearing Interest ..	4,245,608	10 9			Amount of all Debts due to the Bank, including Notes, Bills of Exchange, and all Stock and Funded Debts of every description, excepting Notes, Bills, and Balances due to the said Bank from other Banks	2,682	7 8
Bearing Interest	8,385,508	9 3							
			12,631,117	0 0					
Total Amount of Liabilities			12,889,936	16 11	Total Amount of Assets			20,586,427	4 7

* Includes Treasury Bills, £2,946,153 16s. 11d.; Commonwealth Loans, £6,866,295.

Amount of Capital Stock paid up at the close of the quarter ending the 30th day of September, 1941 ..	£4,000,000
Rate of the last Dividend declared to the Shareholders	4 per cent., less British
Amount of the last Dividend so declared	£110,500 [Income Tax
Amount of the Reserved Profits, exclusive of such Dividend, at the time of declaring such Dividend ..	£5,009,809 1s. 5d.
Percentage the Reserves of Coin, Australian Notes, and Bullion bear to the Bank's Liabilities ..	13·23

THE BANK OF NEW SOUTH WALES.

Liabilities.	Amount.		Totals.		Assets.	Amount.		Totals.	
	£	s. d.	£	s. d.		£	s. d.	£	s. d.
Notes in Circulation not bearing Interest	27,717	0 0	Australian Notes and Cash with Commonwealth Bank ..	2,299,914	3 1		
Bills in Circulation not bearing Interest	35,553	5 0	Coined Gold and Silver and other Coined Metals ..	70,701	18 5		
Balances due to other Banks	11,120	2 9	Gold and Silver in Bars and Bullion	1,674	0 7		
Deposits by the Crown— Not bearing Interest			Landed and other Property	2,372,290	2 1
Bearing Interest	44,464	2 11			Notes and Bills of other Banks	549,647	12 6
Deposits by other persons— Not bearing Interest ..	5,278,710	0 4			Balances due from other Banks	180,463	5 11
Bearing Interest	13,714,014	16 0			Commonwealth Government Treasury Bills	1,192,307	13 10
			19,037,188	19 3	Amount of all Debts due to the Bank, including Notes, Bills of Exchange, and all Stock and Funded Debts of every description, excepting Notes, Bills, and Balances due to the said Bank from other Banks	11,622,764	15 2
Total Amount of Liabilities			19,111,579	7 0	Total Amount of Assets			15,917,473	9 6

Amount of Capital Stock paid up at the close of the quarter ending the 30th day of September, 1941 ..	£8,780,000
Rate of the last Dividend declared to the Shareholders	6s. per share (Australian currency)
Amount of the last Dividend so declared	£131,700
Amount of the Reserved Profits, exclusive of such Dividend, at the time of declaring such Dividend ..	£6,150,000
Percentage the Reserves of Coin, Bullion, and Australian Notes bear to the Bank's Liabilities ..	12·4

THE COMMERCIAL BANKING COMPANY OF SYDNEY LIMITED.

Liabilities.	Amount.		Totals.		Assets.	Amount.		Totals.	
	£	s. d.	£	s. d.		£	s. d.	£	s. d.
Notes in Circulation not bearing Interest	6,091	10 0	Coined Gold and Silver and other Coined Metals ..	68,535	9 9		
Bills in Circulation not bearing Interest	171,957	2 9	Gold and Silver in Bars and Bullion	372	9 1		
Balances due to other Banks	116,699	6 7	Australian Notes and Cash with Commonwealth Bank	68,907	18 10
Deposits by the Crown— Not bearing Interest ..	58,014	5 11						2,156,712	12 7
Bearing Interest	63,275	19 3							
			121,290	5 2				2,225,620	11 5
Deposits by other Persons— Not bearing Interest ..	4,354,624	17 0			Short Dated Treasury Bills of Commonwealth of Australia	2,745,000	0 0
Bearing Interest	10,909,468	13 7			Landed and other Property	288,786	10 9
			15,264,093	10 7	Notes and Bills of other Banks	79,596	16 5
					Balances due from other Banks	17,317	18 8
					Amount of all Debts due to the Bank, including Notes, Bills of Exchange, and all Stock and Funded Debts of every description, excepting Notes, Bills, and Balances due to the said Bank from other Banks	10,243,892	8 7
Total Amount of Liabilities			15,680,131	15 1	Total Amount of Assets			15,600,214	5 10

Amount of Capital Stock paid up at the close of the quarter ending the 30th day of September, 1941 ..	£4,739,012 10s.
Rate of the last Dividend declared to the Shareholders	7½ per cent. per annum
Amount of the last Dividend so declared	£177,712 19s. 5d.
Amount of the Reserved Profits, exclusive of such dividend at the time of declaring such dividend ..	£4,422,428 12s. 11d.
Percentage the Reserves of Coin, Bullion, and Australian Notes bear to the Bank's Liabilities ..	14·193

THE COMMERCIAL BANK OF AUSTRALIA LIMITED.

Liabilities.	Amount.		Totals.		Assets.	Amount.		Totals.	
	£	s. d.	£	s. d.		£	s. d.	£	s. d.
Notes in Circulation bearing Interest	5,112	0 0	Coined Gold and Silver, and other Coined Metals ..	63,796	3 2		
Bills in Circulation bearing Interest	122,941	16 4	Gold and Silver in Bullion or Bars	330	0 9		
Balances due to other Banks	33,224	6 11	Australian Notes and Cash in the Commonwealth Bank ..	2,008,337	3 5		
Deposits by the Crown— Not bearing Interest	59,829	18 6			Commonwealth Treasury Bills Landed and other Property	2,072,463	7 4
Bearing Interest	92,080	9 9			Notes and Bills of other Banks	1,781,538	9 3
			151,910	8 3	Balances due from other Banks	359,607	1 6
Deposits by other persons— Not bearing Interest	7,311,603	13 8			Government, Municipal, and other Securities	161,342	2 5
Bearing Interest	8,844,099	12 1			Amount of all Debts due to the Bank, including Notes, Bills of Exchange, and all Stock and Funded Debts of every description, excepting Notes, Bills, and Balances due to the said Bank from other Banks	300,111	5 3
			16,155,703	5 9		5,068,330	10 9
Total Amount of Liabilities			16,468,891	17 3	Total Amount of Assets			11,472,486	4 2

Amount of the Capital Stock paid up at the close of the Quarter ending the 30th day of September, 1941 £2,117,350
 Preference, £2,000,000
 Ordinary, £2,000,000
 Rate of the last Dividend declared to the Shareholders (for six months ended 30th June, 1941)
 Preference, 4 per cent. per annum
 Ordinary, 7½ per cent. per annum
 Amount of the last Dividend so declared
 Preference, £42,347
 Ordinary, £75,000
 Amount of Reserve Funds after declaring such Dividends and exclusive of balance carried forward to next balance period £2,250,000
 Balance carried forward to next balance period £115,455 10s. 8d.
 Percentage the Reserves of Coin, Bullion, and Australian Notes bear to the Bank's Liabilities .. 12·58

THE QUEENSLAND NATIONAL BANK LIMITED.

Liabilities.	Amount.		Totals.		Assets.	Amount.		Totals.	
	£	s. d.	£	s. d.		£	s. d.	£	s. d.
Notes in Circulation not bearing Interest	Coined Gold and Silver and other Coined Metals ..	363	13 2		
Bills in Circulation not bearing Interest	4,013	13 7	4,013	13 7	Gold and Silver in Bars and Bullion		
Balances due to other Banks	Australian Notes and Cash with Commonwealth Bank of Australia	55,451	17 8		
Interminable Inscribed Deposit Stock	31,551	4 7	Landed and other Property	55,815	10 10
Deposits by the Crown— Not bearing Interest	Notes and Bills of other Banks	52,247	16 0
Bearing Interest	Balances due by other Banks	11	11 2
Deposits by other Persons— Not bearing Interest	100,530	12 11			Government Securities
Bearing Interest	254,099	19 9			Amount of all Debts due to the Bank, including Notes, Bills of Exchange, and all Stock and Funded Debts of every description, excepting Notes, Bills, and Balances due to the said Bank from other Banks	468,677	13 6
			444,630	12 8			
Total Amount of Liabilities			480,195	10 10	Total Amount of Assets			576,752	11 6

Amount of Capital Stock paid up at the close of the Quarter ending the 30th day of September, 1941 £1,750,000
 Rate of the last Dividend declared to the Shareholders—Ordinary 5 per cent. per annum
 Amount of the last Dividend so declared £43,750
 Amount of the Reserved Profits, exclusive of such Dividend, at the time of declaring such Dividend .. £860,000
 Percentage the Reserves of Coin, Bullion, Australian Notes, and Cash with the Commonwealth Bank of Australia bear to the Bank's Liabilities 11·62

THOS. COOK AND SON (BANKERS) LIMITED.

Liabilities.	Amount.		Totals.		Assets.	Totals.	
	£	s. d.	£	s. d.		£	s. d.
Notes in Circulation not bearing Interest	Coined Gold and Silver and other Coined Metals and Foreign Currency	323	8 10
Bills in Circulation not bearing Interest	Gold and Silver in Bars and Bullion
Balances due to other Banks	Australian Notes
Deposits by the Crown— Not bearing Interest	Landed and other Property
Bearing Interest	Notes and Bills of other Banks
Deposits by other persons— Not bearing Interest	Balances due from other Banks
Bearing Interest	Amount of all Debts due to the Bank, including Notes, Bills of Exchange, and all Stock and Funded Debts of every description, excepting Notes, Bills, and Balances due to the said Bank from other Banks
		
Total Amount of Liabilities	Total Amount of Assets		323 8 10

Amount of Capital Stock paid up at the close of the Quarter ending the .. day of .., 19 .. Nil
 Rate of last Dividend declared to the Shareholders per cent. per annum
 Amount of last Dividend so declared £
 Amount of the Reserved Profits, exclusive of such Dividend, at the time of declaring such Dividend .. £
 Specie, Bullion, Australian Notes, and Cash with the Commonwealth Bank, .. per cent. of total Liabilities Nil

THE NATIONAL BANK OF AUSTRALASIA LIMITED.

Liabilities.	Amount.		Totals.		Assets.	Amount.		Totals.	
	£	s. d.	£	s. d.		£	s. d.	£	s. d.
Notes in Circulation not bearing Interest	42,935	0 9	42,935	0 9	Coined Gold and Silver and other Coined Metals ..	137,608	3 5		
Bills in Circulation not bearing Interest	357,509	2 0	357,509	2 0	Gold and Silver in Bars and Bullion	203	9 8		
Balances due to other Banks	276,121	1 4	Australian Notes and Cash with Commonwealth Bank	2,729,791	6 5		
Deposits by the Crown—								2,867,602	19 6
Not bearing Interest ..	222,252	4 2			Commonwealth Treasury Bills	2,920,000	0 0
Bearing Interest	46,109	2 4			Government Securities	7,151,674	9 4
Deposits by other Persons—					Landed and other Property	781,285	2 1
Not bearing Interest ..	9,348,631	17 8			Bank Furniture	39,744	6 5
Bearing Interest	15,548,891	7 3			Notes and Bills of other Banks	153,833	15 1
			25,165,887	11 5	Balances due by other Banks	323,841	12 11
					*Amount of all Debts due to the Bank, including Notes, Bills of Exchange, and all Stock and Funded Debts of every description, excepting Notes, Bills, and Balances due to the said Bank from other Banks	17,902,042	15 10
					Duty Stamps	20,784	2 11
Total Amount of Liabilities			25,342,452	15 6	Total Amount of Assets			32,160,809	4 1
Amount of Capital Stock paid up at the close of the Quarter ending the 30th day of September, 1941 .. £5,000,000									
Rate of the last Dividend declared to the Shareholders—									
£10 Shares Fully Paid 6 per cent. per annum									
£8 Shares paid to £5 6 per cent. per annum									
Amount of the last Dividend so declared £150,000									
Amount of the Reserved Profits, exclusive of such Dividend, at the time of declaring such Dividend .. £3,443,577									
Percentage the Reserves of Coin, Bullion, Australian Notes, and Cash with Commonwealth Bank bear to the Bank's Liabilities 11'09									
* This heading, whilst conforming to statutory requirements, embraces several items which are now shown separately above.									

THE BANK OF ADELAIDE.

Liabilities.	Amount.		Totals.		Assets.	Amount.		Totals.	
	£	s. d.	£	s. d.		£	s. d.	£	s. d.
Notes in Circulation not bearing Interest			Coined Gold and Silver, and other Coined Metals ..	534	9 8	534	9 8
Bills in Circulation not bearing Interest	1,628	0 11	1,628	0 11	Gold and Silver in Bars and Bullion		
Balances due to other Banks ..	336	9 2	336	9 2	Australian Notes and Cash with Commonwealth Bank	5,424	7 8
Deposits by the Crown—								5,958	17 4
Not bearing Interest			Landed and other Property	35,013	7 3
Bearing Interest			Notes and Bills of other Banks	11	18 5
Deposits by other persons—					Balances due from other Banks	33,949	18 9
Not bearing Interest ..	171,806	10 7			Amount of all Debts due to the Bank, including Notes, Bills of Exchange, and all Stock and Funded Debts of every description, excepting Notes, Bills, and Balances due to the said Bank from other Banks	418,413	9 8
Bearing Interest	546,099	15 3							
	717,906	5 10	717,906	5 10	Total Amount of Liabilities			719,870	15 11
					Total Amount of Assets			493,347	11 5
Amount of Capital Stock paid up at the close of the Quarter ending the 29th day of September, 1941 .. £1,250,000									
Rate of the last Dividend declared to the Shareholders 5½ per cent. per annum									
Amount of the last Dividend so declared £34,375									
Amount of the Reserved Profits, exclusive of such Dividend, at the time of declaring such Dividend .. £1,031,253 7s.									
Percentage the Reserves of Coin, Bullion, and Australian Notes bear to the Bank's Liabilities 82									

THE COMPTOIR NATIONAL D'ESCOMPTE DE PARIS (FRENCH BANK).

Liabilities.	Amount.		Totals.		Assets.	Amount.		Totals.	
	£	s. d.	£	s. d.		£	s. d.	£	s. d.
Notes in Circulation not bearing Interest			Coined Gold and Silver and other Coined Metals ..	20	7 6		
Bills in Circulation not bearing Interest	614	1 10	614	1 10	Gold and Silver in Bars and Bullion	29	7 6
Balances due to other Banks	2,018	8 9	Cash at Bankers	2,371	0 10
Deposits by the Crown—					Australian Notes and Cash with Commonwealth Bank	17,008	3 8
Not bearing Interest			Notes and Bills of other Banks	194	13 0
Bearing Interest			Amount of all Debts due to the Bank, including Notes, Bills of Exchange, and all Stock and Funded Debts of every description, excepting Notes, Bills, and Balances due to the said Bank from other Banks	245,711	16 5
Deposits by other persons—									
Not bearing Interest ..	13,892	18 5			Total Amount of Liabilities			26,512	18 11
Bearing Interest	9,987	9 11			Total Amount of Assets			265,405	1 5
			23,880	8 4					
Amount of Capital Stock paid up at the close of the Quarter ending the 30th day of September, 1941 .. £3,225,806 Stg.									
Rate of the last Dividend declared to the Shareholders 5 per cent.									
Amount of the last Dividend so declared £161,290 Stg.									
Amount of the Reserved Profits, exclusive of such Dividend, at the time of declaring such Dividend .. £3,638,300 Stg.									
Percentage the Reserves of Coin and Bullion bear to the Bank's Liabilities 73·54									

THE ENGLISH, SCOTTISH AND AUSTRALIAN BANK LIMITED.

Liabilities.	Amount.		Totals.		Assets.	Amount.		Totals.	
	£	s. d.	£	s. d.		£	s. d.	£	s. d.
Perpetual Inscribed Stocks	970,714	10 9	Coined Gold and Silver and other Coined Metals ..	123,711	14 1		
Notes in Circulation not bearing Interest ..	857	0 0	857	0 0	Gold and Silver in Bars and Bullion ..	9,889	8 11		
Bills in Circulation not bearing Interest ..	77,561	10 6	77,561	10 6				133,601	3 0
Balances due to Other Banks	212,350	0 6	Australian Notes and Cash with Commonwealth Bank	2,516,819	10 9
Deposits by the Crown—					Landed and other Property	444,786	5 10
Not bearing Interest ..	126,783	14 10			Notes and Bills of other Banks	216,712	3 5
Bearing Interest ..	77,143	2 5			Balances due from other Banks	670,754	16 1
			203,926	17 3	Treasury Bonds ..	5,755,419	8 4		
Deposits by other persons—					Treasury Bills ..	4,619,230	15 5		
Not bearing Interest ..	9,893,203	10 11			Amount of all debts due to the Bank, including Notes, Bills of Exchange, and all Stock and Funded Debts of every description, excepting Notes, Bills, and Balances due to the said Bank from other Banks ..	14,852,798	7 10		
Bearing Interest ..	10,893,199	9 1						25,227,448	11 7
			20,786,403	0 0					
Total Amount of Liabilities ..			22,251,812	19 0	Total Amount of Assets ..			29,210,122	10 8

Amount of the Capital Stock paid up at the close of the Quarter ending the 30th day of September, 1941 £3,000,000
 Rate of the last Dividend declared to the Shareholders Interim for year ended 30th June, 1941, at 7 per cent. per annum, less United Kingdom Income Tax
 Amount of the last Dividend so declared £105,000
 Amount of the Reserved Profits, exclusive of such Dividend, at the time of declaring such Dividend .. £3,819,938
 Percentage the Reserves of Coin, Bullion, and Australian Notes bear to the Bank's Liabilities .. 11·91 or 12·45, excluding Perpetual Inscribed Stocks

Transport Regulation Acts.
 TRANSPORT REGULATION BOARD.
 NOTICES OF PUBLIC HEARINGS.

NOTICE is hereby given that the applications made by the persons named below to operate the commercial goods vehicles or commercial passenger vehicles on the route or routes or in the manner set out opposite their names will be heard at a time and place to be communicated to the parties.

Name of Applicant; Nature of Application.

- COMMONWEALTH OIL REFINERIES LTD.; 2 commercial goods vehicles for the carriage of petroleum products throughout Victoria.
- EUREKA TERRA COTTA & TILE CO. OF AUST. LTD.; 1 commercial goods vehicle for the carriage of materials and equipment used in connexion with maintenance and repair works of roofing contracts, also small quantities of other goods manufactured by the company, such as bricks, paving tiles, and other terra cotta products, throughout Victoria.
- DAVEY BROS.; 1 commercial goods vehicle for the carriage of own logs suitable for milling from Traralgon district to Melbourne.
- FRANCIS LONGMORE & CO. LTD.; 1 commercial goods vehicle for the carriage of groceries of own manufacture from rail heads at Warragool, Traralgon, Sale, and Korumburra to surrounding townships.
- HUNTING, G. W.; 1 commercial goods vehicle for the carriage of wool and skins, &c., throughout Victoria.
- BURNS, J. D.; 1 commercial goods vehicle for the carriage of drapery and samples to country districts in Victoria.
- PAGARARO, J.; 1 commercial goods vehicle for the carriage of terrazzo and paving material and equipment throughout Victoria.
- BAGLEY, J.; 1 commercial goods vehicle for the carriage of fish and stores and supplies from ports on the Victorian coast to Melbourne, or railhead if suitable.
- GORB, H.; 1 commercial goods vehicle for the carriage of motor accessories, the property of the applicant, throughout Victoria.
- SOUTH YARRA FIREBRICK CO. PTY. LTD.; 1 commercial goods vehicle for the carriage of firebricks and clay within the metropolitan area, between South Yarra and Rowsley, Hallam, Geelong, Wonthaggi, and loads of breakable materials, throughout Victoria.
- DLUG, I.; 1 commercial goods vehicle for the carriage of raw wool taken from all over Victoria and brought to Melbourne, also for the carriage of honey and beeswax throughout Victoria.
- HEAGNEY, L.; 1 commercial goods vehicle for the carriage of own drapery in connexion with business as drapery dealer from Melbourne to Bendigo and Ballarat once every two months.
- SHAPEBO, W.; 1 commercial goods vehicle for the carriage of drapery between Melbourne and Netherly, Ouyen, and Maffra.

- ST. CLAIR TIMBER CO. PTY. LTD.; 1 commercial goods vehicle for the carriage of sawn timber from Matlock Mill to Wesburn Railway Station.
- STORTI, A.; application for renewal of licence No. D.1468 (expired 8th September, 1941), allowing operations as a Group 2 road contractor.
- DEVINE, S.; 1 commercial passenger vehicle, with seating capacity for 22 persons, as a substitute vehicle on licensed routes.
- CUNNINGHAM, A. W.; 1 commercial passenger vehicle, with seating capacity for 16 persons, as a substitute vehicle on licensed routes, and to operate between Colac, Beech Forest, and Lavers Hill on Mondays and Thursdays as an additional vehicle.
- LYNES, J. T.; 1 commercial passenger vehicle, with seating capacity for 5 persons, to convey own employees in business as farming contractor within 70 miles Colac.
- COLLINGWOOD GARAGE AND GENERAL ENGINEERING WORKS PTY. LTD.; 1 commercial passenger vehicle, in the terms of licences issued to the racecourse pool.
- HALL, J. G.; 1 commercial passenger vehicle, with seating capacity for 8 persons, to operate at separate and distinct fares within 20 miles Seymour.
- WHITE, A. R.; 1 commercial passenger vehicle, with seating capacity for 7 persons, to operate for the carriage of R.A.A.F. personnel within 20 miles Somers.

Notice of any objection should be forwarded to reach the Acting Secretary to the Board not later than Monday, the 3rd November, 1941.

E. V. N. FIELD,
 Acting Secretary.

266 Queen-street, Melbourne, 28th October, 1941.

AUCTION SALES ACT 1928.

BEECHWORTH.—Notice is hereby given that the Annual Meeting of Justices for the Licensing of Auctioneers will be held at the Court House, Beechworth, on Tuesday, the 25th day of November, 1941, at Ten o'clock in the forenoon. Dated this 18th day of October, 1941.—T. R. DUNLOP, Clerk of Petty Sessions.

HEATHCOTE.—Notice is hereby given that the Annual Meeting of Justices for the Licensing of Auctioneers will be held at the Court House, at Heathcote, on Tuesday, the 25th day of November, 1941, at the hour of Ten o'clock in the forenoon. Dated this 20th day of October, 1941.—H. E. DALY, Clerk of Petty Sessions.

INGLEWOOD.—Notice is hereby given that the Annual Meeting of Justices for the Licensing of Auctioneers will be held at the Court House, at Inglewood, on Tuesday, the 25th day of November, 1941, at the hour of Ten o'clock in the forenoon. Dated this 20th day of October, 1941.—H. E. DALY, Clerk of Petty Sessions.

COUNTY COURTS.

NOTICE is hereby given that County Courts will be held during the year 1942, at the under-mentioned places, on the days hereunder mentioned:—

ARARAT	Wednesday, 20th May Tuesday, 17th November
BAIRNSDALE	Tuesday, 3rd February Tuesday, 5th May Tuesday, 25th August Tuesday, 13th October
BALLARAT	Tuesday, 3rd March Tuesday, 12th May Tuesday, 14th July Tuesday, 1st September Tuesday, 10th November Tuesday, 1st December
BEECHWORTH	Tuesday, 3rd February Tuesday, 26th May Tuesday, 27th October
BENALLA	Tuesday, 21st April Tuesday, 4th August Tuesday, 10th November
BENDIGO	Tuesday, 24th February Tuesday, 10th March Tuesday, 19th May Tuesday, 21st July Tuesday, 8th September Tuesday, 17th November
BIRCHIP	Wednesday, 15th April Wednesday, 28th October
CAMPERDOWN	Wednesday, 11th March Wednesday, 3rd June Wednesday, 12th August Wednesday, 9th December
CASTLEMAINE	Tuesday, 10th February Tuesday, 26th May Tuesday, 18th August Tuesday, 24th November
CHARLTON	Wednesday, 27th May Tuesday, 20th October
COLAC	Tuesday, 3rd March Tuesday, 5th May Tuesday, 1st September Tuesday, 8th December
DAYLESFORD	Wednesday, 11th February Wednesday, 19th August
DONALD	Tuesday, 14th April Tuesday, 28th July Tuesday, 27th October
ECHUCA	Tuesday, 24th March Wednesday, 17th June Tuesday, 22nd September Wednesday, 25th November
GEELONG	Wednesday, 4th March Wednesday, 6th May Tuesday, 7th July Wednesday, 2nd September Wednesday, 9th December
HAMILTON	Tuesday, 10th February Tuesday, 19th May Tuesday, 11th August Wednesday, 18th November
HORSHAM	Tuesday, 21st April Wednesday, 3rd June Wednesday, 12th August Tuesday, 15th December
KERANG	Wednesday, 18th March Tuesday, 9th June Tuesday, 4th August Tuesday, 20th October
KORUMBURRA	Tuesday, 17th February Tuesday, 9th June Tuesday, 6th October
KYNETON	Thursday, 9th April Tuesday, 7th July Tuesday, 15th December
LEONGATHA	Wednesday, 18th February Wednesday, 7th October
MARYBOROUGH	Wednesday, 29th April Wednesday, 22nd July Wednesday, 14th October
MELBOURNE	Monday, 2nd February Monday, 2nd March Wednesday, 1st April Friday, 1st May Monday, 1st June Wednesday, 1st July Monday, 3rd August Thursday, 1st October Monday, 2nd November Tuesday, 1st December

MILDURA	Tuesday, 24th March Tuesday, 14th July Tuesday, 15th September Tuesday, 1st December
NHILL	Wednesday, 22nd April Wednesday, 16th December
OUYEN	Wednesday, 25th March Wednesday, 15th July Wednesday, 16th September Wednesday, 2nd December
SALE	Thursday, 5th February Tuesday, 23rd June Thursday, 15th October
SEYMOUR	Thursday, 19th February Wednesday, 13th May Tuesday, 22nd September
SHEPPARTON	Tuesday, 17th February Tuesday, 12th May Tuesday, 18th August Thursday, 5th November
ST. ARNAUD	Tuesday, 28th April Tuesday, 21st July Tuesday, 13th October
STAWELL	Wednesday, 11th February Tuesday, 2nd June Tuesday, 6th October
SWAN HILL	Thursday, 19th March Wednesday, 5th August Wednesday, 21st October
WANGARATTA	Wednesday, 18th March Tuesday, 23rd June Tuesday, 8th September Tuesday, 24th November
WARRACKNABEAL	Tuesday, 14th April Wednesday, 7th October
WARRAGUL	Tuesday, 24th February Tuesday, 28th April Wednesday, 17th June Tuesday, 15th September
WARRNAMBOOL	Tuesday, 10th March Tuesday, 2nd June Tuesday, 11th August Tuesday, 8th December
YARRAWONGA	Wednesday, 22nd April Wednesday, 11th November.

Except at Melbourne, Courts of Insolvency and Courts of Mines will be held on the days above mentioned, at such of the above-named places, as have been appointed for holding such Courts.

By order of the Judges,

R. D. McFARLANE,
Registrar, County Court,
Melbourne.

(This Notice is in lieu of the Notice published in the *Government Gazette*, dated the 22nd day of October, 1941, at page 3472.)

DEPARTMENT OF STATE FORESTS.

RESIGNATION.—ORDER AMENDED.

HIS Excellency the Lieutenant-Governor of the State of Victoria, by and with the advice of the Executive Council thereof, doth by Order made on the 21st day of October, 1941, hereby amend the Order in Council of the 7th October, 1941, and published in the *Gazette* of the 15th idem, accepting the resignation of Colin Rex Mather, Manager, State Seasoning Works, Class "D", Professional Division, Department of State Forests, by inserting the date "28th of September, 1941" in lieu of "27th of September, 1941".

C. W. KINSMAN,

Clerk of the Executive Council.

At the Executive Council Chamber,
Melbourne, the 21st October, 1941.

APPLICATION FOR LICENCE.

SUBJECT to any necessary excisions, &c., it is proposed to grant the following:—

139, Petroleum Prospecting Licence: Austral Oil Drilling Syndicate No Liability: 84 square miles: Parish of Colquhoun.

LICENCES REFUSED.

8932, Castlemaine: John Somer: 200 acres: near Maldon.
8937, Castlemaine: Haddon Aubrey Smith: 30 acres: Hepburn Springs.

TERM OF LICENCE EXTENDED.

The term of the under-mentioned licence has been extended for a further period to expire on the 30th June, 1942:—

79, Petroleum Prospecting Licence: Producing Oilfields Limited: 3,580 acres: Parish of Dulungalong.

E. J. HOGAN,

Minister of Mines.

FARMERS PROTECTION ACT 1940.

NOTIFICATION is hereby given that the Farmers' Debts Adjustment Board, pursuant to the powers conferred by the *Farmers Protection Act 1940*, issued the following Temporary Protection Orders:—

No.; Farmer; Address; Debt; Creditor; Address; Period of Operation.

- 392; McCutcheon, William Henry, and Annie; Kirkstall; £250; Vickers, Alexander McCallum; Timor-street, Warrnambool; 22nd October, 1941, to 22nd January, 1942.
- 393; Finnigan, Annie Elizabeth; Beacac; £47 10s.; Gray, George Charles; Colac; 24th October, 1941, to 24th January, 1942.

W. R. MANN, Secretary,
Farmers' Debts Adjustment Board.

28th October, 1941.

FARMERS PROTECTION ACT 1940.

NOTIFICATION is hereby given that the Farmers' Debts Adjustment Board, pursuant to the powers conferred by the *Farmers Protection Act 1940*, extended the following Temporary Protection Orders:—

Temporary Protection Order No.; Farmer; Address; Debt; Creditor; Address; Extended to.

- 300; Munyard, Henry; 126 Burlington-street, Oakleigh; £735 8s.; Parker, Charles Edward; 2 William-street, Oakleigh; 22nd January, 1942.
- 381; Kronenberg, Solomon; Shepparton; £1,920; Hicken, Olive Annie, and Sandy, William John, as executors of estate of William MacDermott, deceased; care of P. V. Feltham, solicitor, of Shepparton; 22nd January, 1942.
- 306; Ruwoldt, Carl Wilhelm Johann; Kewell; £2,501 7s. 10d.; The Equity Trustees, Executors, and Agency Co. Ltd.; 472 Bourke-street, Melbourne; 24th January, 1942.
- 303; Pietsch, Otto Rheinhold; Homecroft; £10; The Vacuum Oil Company Pty. Ltd.; 29 Market-street, Melbourne; 24th January, 1942.
- 308; Hefferman, James Matthew; Romsey; £28 5s. 2d.; Hall, George; Lancefield; 27th January, 1942.

W. R. MANN, Secretary,
Farmers' Debts Adjustment Board.

28th October, 1941.

FARMERS PROTECTION ACT 1940.

NOTIFICATION is hereby given that the Farmers' Debts Adjustment Board, pursuant to the powers conferred by the *Farmers Protection Act 1940*, cancelled the following Temporary Protection Orders:—

Temporary Protection Order No.; Farmer; Address; Debt; Creditor; Address; Date of Cancellation.

- 384; Butterworth, Joseph; Quantong; £16 18s. 6d.; the legal personal representative of estate of late James Allen; care of G. Laurens Pty. Ltd., 30 Lydiard-street south, Ballarat; 22nd October, 1941.
- 388; Carracher, D. G. A. V., and Miss E. M., trading as Carracher Bros.; Lemon Springs, via Goroke; £4 13s. 4d.; estate of late James Allen; care of G. Laurens Pty. Ltd., 30 Lydiard-street south, Ballarat; 22nd October, 1941.
- 334; Holmes, Robert Francis; Rainbow; £3,695 12s. 4d.; Crook, Daisy Clara, and William Henry; 201 Auburn-road, Auburn, and care of Green, Dobson, and Middleton, solicitors, 60 Market-street, Melbourne; 22nd October, 1941.
- 305; Ruwoldt, Johann Albert Ludwig; 77 Maltravers-road, Ivanhoe; £110 8s. 9d.; Uhe, Cyril Gustav, of Hamilton, Julian Herbert, of Mount Gambier, and Reinhold, of Stawell, and care of McInerney, Williams, and Curtain, 90 Queen-street, Melbourne; 22nd October, 1941.
- 333; O'Keefe, Edward; Baredown; £15 16s. 10d.; Keane and Clements; 254 Hargreaves-street, Bendigo; 24th October, 1941.
- 363; Place, D. T.; Speed; £25 6s. 7d.; Commonwealth Fertilisers and Chemicals Limited; 65 William-street, Melbourne; 24th October, 1941.
- 361; Edwards, Mrs. Jean E.; Hopetoun; £227 14s.; The Industrial Acceptance Corporation Limited; 60 Collins-place, Melbourne; 27th October, 1941.
- 365; Cantwell, E.; Mt. Egerton; 17s. 10d.; Hancock, A. W. & Co.; care of T. E. Byrne, solicitor, Ballarat; 27th October, 1941.

W. R. MANN, Secretary,
Farmers' Debts Adjustment Board.

28th October, 1941.

No. 300.—13355/41.—2

Farmers' Debts Adjustment Act 1935.

CANCELLATION OF STAY ORDERS.

NOTIFICATION is hereby given that the Stay Orders issued to the under-mentioned farmers have been cancelled by the Farmers' Debts Adjustment Board, such cancellation to take effect on and from the 29th October, 1941:—

No. of Stay Order; Name; Address.

- 2431; Brennan, Pierce and Michael; Dhurringile.
9; Cantwell, Eugene; Mt. Egerton.
312; Hall, Evelyn May; Tatura.
232; Harditta Singh, deceased; Pier Millan.
1133; Harker, David Carrington; Cora Lynn.
1167; Hayden, William George; Cowangie.
2284; Heilbronn, Eliza and Ernest Edward (executors of G. Heilbronn, deceased); Sunset.
894; Henderson, John Charles; Calivil Creek.
1134; Heron, Eleanor Beatrice; Warragul.
2427; Heywood, Charles William; Yarragon.
2007; Hitchcock, Harold James; Pinnaroo.
874; Holland, Walter Charles; Galaquil East.
2663; Hovey, Mary Elizabeth; Ballarat.
161; Howard, John; Betley.
2868; Howe, Robert Edward; Thorpdale.
3091; Hulston, Jack Lyle; Calivil.
2630; Hunt, John Henry; Merbein.
339; Hunt, Lucy Alice; Merbein.
1336; Hunt, Robert Shaw; Waurin Ponds.
1064; Hutchins, Henry Walter; Woorinen North.
2068; Hyatt, William James and Matilda Gordon; Dean.
1462; Leeson, Fanny and William John; Woolamai.
1953; Wuttrich, Leon, deceased; Moe.

W. R. MANN, Secretary,
Farmers' Debts Adjustment Board.

28th October, 1941.

4 George VI. No. 4755, Section 6.

I HEREBY give notice that on 10th October, 1941, I filed an election to administer the estates of the following deceased persons in accordance with section 6 of the *Public Trustee Act 1940*:—

JOHNSTON, SYDNEY SAMUEL, late of 28 River-street, Newport, stonemason, died on the 23rd June, 1941, intestate.
MAXWELL, CHARLES EDWARD ALBERT, late of Lygon-street, Carlton, tailor, died on the 10th September, 1931, intestate.

MCLAREN, LORNA, also known as Lorna Watson, late of 89 Mitchell-street, Northcote, boot machinist, died on the 13th August, 1941, intestate.

*ROBINS, LESLIE MALCOLM, formerly of 78 Cecil-street, South Melbourne, late of 2nd Australian Imperial Force abroad, soldier, died on the 25th June, 1941.

SHARPE, LILY, late of 7 Coral-avenue, Footscray, munition worker, died on the 30th August, 1941, intestate.

STANLEY, MARY ANN, sometimes known as Frances Stanley and as Fanny Stanley, late of 6 Blair-place, North Melbourne, widow, died on the 30th July, 1941, intestate.

WOONGATE, GEORGE ROBERT, late of 26 Gore-street, Fitzroy, cleaner, died on the 21st August, 1941, intestate.

* According to the provisions of the will of deceased.

4 George VI. No. 4755, Section 6.

I HEREBY give notice that on 17th October, 1941, I filed an election to administer the estates of the following deceased persons in accordance with section 6 of the *Public Trustee Act 1940*:—

*BAKER, ALBERT, late of Mildura, of no occupation, died on the 28th June, 1940.

*CARTER, AUSTIN, formerly of Walpeup, late of H.M.A.S. *Goorangai*, seaman, who died on the 20th November, 1940.

ERGON, JOHN, late of 108 Cardigan-street, Carlton, chemist, died on the 1st September, 1941, intestate.

*FORD, ELIZABETH, usually known as Elizabeth Ford, formerly of 116 but late of 118 Inkerman-street, St. Kilda, gentlewoman, died on the 19th July, 1941.

HUNTER, ROBERT, late of Watchem, pensioner, died on the 13th July, 1941, intestate.

JAMIESON, EUPHEMIA MARIA, late of Alfred-street, Corowa, New South Wales, spinster, died on the 21st November, 1940, intestate.

*LILLIS, FRANCIS, formerly of 317 Collins-street, Melbourne, but late of 17 Lara-street, Malvern, proof revisor, died on the 25th December, 1938.

* According to the provisions of the will of deceased.

J. E. DON,
Public Trustee.

412 Collins-street, Melbourne, C.1,
23rd October, 1941.

- 19 George V. No. 3792, Sec. 27.
- 3 George VI. No. 4654, Sec. 24.
- 4 George VI. No. 4755, Sec. 6.

NOTICE.

ADMINISTRATION of the estate of each of the under-mentioned deceased persons has been granted to me, and creditors, next of kin, and all others having claims against the estate of any of the persons so mentioned, are required to send particulars of their claims to the Public Trustee, No. 412 Collins-street, Melbourne, on or before the 8th January, 1942, or they will be excluded from the distribution of the estate when the assets are being distributed:—

*BAKER, ALBERT, late of Mildura, of no occupation, died on the 28th June, 1940.

†BERRIMAN, DANIEL, late of 23 Kintore-street, Camberwell, accountant, died on the 4th August, 1941.

*CARTEE, AUSTIN, formerly of Walpeup, late of H.M.A.S. *Goorangai*, seaman, died on the 20th November, 1940.

ERGOON, JOHN, late of 108 Cardigan-street, Carlton, chemist, died on the 1st September, 1941, intestate.

*FORD, ELIZABETH, usually known as Elizabeth Ford, formerly of 116, but late of 118 Inkerman-street, St. Kilda, gentlewoman, died on the 19th July, 1941.

HUNTER, ROBERT, late of Watchem, pensioner, died on the 13th July, 1941, intestate.

JAMIESON, EUPHEMIA MARIA, late of Alfred-street, Corowa, New South Wales, spinster, died on the 21st November, 1940, intestate.

JOHNSTON, SYDNEY SAMUEL, late of 28 River-street, Newport, stonemason, died on the 23rd June, 1941, intestate.

*LILLIS, FRANCIS, formerly of 317 Collins-street, Melbourne, but late of 17 Lara-street, Malvern, proof revisor, died on the 25th December, 1938.

MAXWELL, CHARLES EDWARD ALBERT, late of Lygon-street, Carlton, tailor, died on the 10th September, 1931, intestate.

MCALISTER, JAMES, late of 18 Wolsley-street, Moreland, labourer, died on the 10th April, 1941, intestate.

MCLABEN, LORNA, also known as Lorna Watson, late of 89 Mitchell-street, Northcote, boot machinist, died on the 13th August, 1941, intestate.

†NAPIER, FANNIE AMELIA, formerly of 9 Rosedale-avenue, Glenhuntly, and 11 Stanley-street, Richmond, but late of Flat 1, No. 686 Glenhuntly-road, Elsternwick, married woman, died on the 23rd June, 1941.

*ROBINS, LESLIE MALCOLM, formerly of 78 Cecil-street, South Melbourne, late of 2nd Australian Imperial Force abroad, soldier, died on the 25th June, 1941.

SHARP, HENRY JOSEPH, late of 53 Carlisle-street, St. Kilda, painter, died on the 8th April, 1941, intestate.

SHARPE, LILY, late of 7 Coral-avenue, Footscray, munition worker, died on the 30th August, 1941, intestate.

†SMITH, LAURENCE, sometimes known as Lawrence Smith, formerly of Leeton, New South Wales, but late of 45 Shoobra-road, Elsternwick, retired salesman, died on the 11th August, 1941.

STANLEY, MARY ANN, sometimes known as Frances Stanley and as Fanny Stanley, late of 6 Blair-place, North Melbourne, widow, died on the 30th July, 1941, intestate.

TULLY, FRANCES, late of Fitzroy-street, St. Kilda, spinster, died on the 23rd February, 1941, intestate.

WOODGATE, GEORGE ROBERT, late of 26 Gore-street, Fitzroy, cleaner, died on the 21st August, 1941, intestate.

- * According to the provisions of the will of deceased.
- † With the will annexed.
- ‡ With the will and one codicil annexed.

J. E. DON,
Public Trustee.

Melbourne, 23rd October, 1941.

COUNTRY ROADS BOARD.

At the Executive Council Chamber, Melbourne, the twenty-eighth day of October, 1941.

PRESENT:

His Excellency the Lieutenant-Governor of Victoria.
Mr. Old | Mr. Tuckett.
Mr. Mackrell

ORDER APPROVING OF A NEW MAIN ROAD IN THE SHIRE OF SEYMOUR.

WHEREAS the Country Roads Board constituted under the *Country Roads Act 1928* (No. 3662) has represented to His Excellency the Governor in Council that it appears to it desirable that the new Seymour-Yea road in the Shire of Seymour should be made by the said Board: And whereas the said Board in accordance with the requirements of section 19 of the said cited Act has caused to be prepared a map plan and estimate showing the points between which and on and through what land the said new roads proposed to be made

and the cost of acquiring the land and constructing the said new road: And whereas on an inspection of the said map and plan and a consideration of the said estimate His Excellency the Governor in Council is satisfied that there are funds legally available for acquiring the land and constructing the said new road: Now therefore be it known by this present Order that His Excellency the Lieutenant-Governor of the State of Victoria with the advice of the Executive Council thereof doth hereby approve of the said road being made, that is to say:—

All that piece of land in the Parish of Tallarook, the boundaries of which are as follow:—Commencing at the south-eastern angle of allotment 76A of the said parish; thence by a line bearing 297 deg. 0 min. 44.9 links; thence by a line bearing 329 deg. 41 min. to the north-western angle of the said allotment; thence by a line bearing 90 deg. 1 min. 22.4 links; thence by a line bearing 139 deg. 33½ min. to the eastern boundary of the said allotment; thence by a line bearing 180 deg. 1 min. 34.2 links to the point of commencement—which said piece of land is particularly delineated and shown coloured red on survey plan No. 4575, lodged in the office of the Country Roads Board.

And the Honorable Sir George Goudie, His Majesty's Commissioner of Public Works for the State of Victoria, shall give the necessary directions herein accordingly.

C. W. KINSMAN,
Clerk of the Executive Council.

POLICE OFFENCES ACT 1928.

At the Executive Council Chamber, Melbourne, the twenty-eighth day of October, 1941.

PRESENT:

His Excellency the Lieutenant-Governor of Victoria.
Mr. Old | Mr. Tuckett.
Mr. Mackrell

PROHIBITION OF THE SALE, DISTRIBUTION, OR USE OF CERTAIN KINDS OF MATCHES.

PURSUANT to the provisions of section 216 of the *Police Offences Act 1928*, His Excellency the Lieutenant-Governor of the State of Victoria, by and with the advice of the Executive Council thereof, doth by this Order prohibit throughout the Boroughs of Colac and Portland and the Shires of Bet Bet, Gisborne, and Lowan during the months from November to April (both inclusive) in each year, the sale, offering for sale, distribution, or use of any matches other than those so made as to strike only on a preparation affixed to the containing box, or to a box containing the same description of matches.

And the Honorable Henry Stephen Bailey, His Majesty's Chief Secretary for the State of Victoria, shall give the necessary directions herein accordingly.

C. W. KINSMAN,
Clerk of the Executive Council.

POLICE OFFENCES ACT 1928.

At the Executive Council Chamber, Melbourne, the twenty-eighth day of October, 1941.

PRESENT:

His Excellency the Lieutenant-Governor of Victoria.
Mr. Old | Mr. Tuckett.
Mr. Mackrell

PROHIBITION OF THE SALE, DISTRIBUTION, OR USE OF CERTAIN KINDS OF MATCHES.

PURSUANT to the provisions of section 216 of the *Police Offences Act 1928*, His Excellency the Lieutenant-Governor of the State of Victoria, by and with the advice of the Executive Council thereof, doth by this Order prohibit throughout the Borough of Stawell during the months from November, 1941, to April, 1942 (both inclusive), the sale, offering for sale, distribution, or use of any matches other than those so made as to strike only on a preparation affixed to the containing box, or to a box containing the same description of matches.

And the Honorable Henry Stephen Bailey, His Majesty's Chief Secretary for the State of Victoria, shall give the necessary directions herein accordingly.

C. W. KINSMAN,
Clerk of the Executive Council.

FORESTS ACT 1939.

At the Executive Council Chamber, Melbourne, the twenty-first day of October, 1941.

PRESENT:

His Excellency the Lieutenant-Governor of Victoria.

Mr. Old
Mr. Bailey

Mr. Tuckett.

EXCHANGE OF RESERVED FOREST AND UNOCCUPIED CROWN LAND.

IN pursuance of the provisions of section 2 (1) of the *Forests Act* 1939 (No. 4673), His Excellency the Lieutenant-Governor of the State of Victoria, by and with the advice of the Executive Council thereof, doth hereby order that the areas of reserved forest situated in the Parishes of Barongarook, Barwidgee, Carrajung, Cohuna, Costerfield, Creswick, Crosbie, Dellicknora, Gembrook, Goroke, Gundowring, Heathcote, Irrewillipe, Jindivick, Jirnkee, Moorarbool East, Moreep, Mudgeegonga, Myamyn, Nowa Nowa South, Stanley, Wollonaby, Yehrip, and Amherst, described in the Excision Schedule, No. 90 hereunder, and comprising 1,475 acres, more or less, be excised from the forest reserves and that the areas of unoccupied Crown land in the Parishes of Allambee East, Amherst, Bealiba, Blackwood, Bulga, Carrajung, Crosbie, Dellicknora, Gembrook, Mirboo, Myrtleford, Painswick, Tambo, Timboon, Tyntynder West, Warrowitue, Waygara, Wellsford, and Wombat, described in the Dedication Schedule No. 112 hereunder and comprising 2,590 acres, more or less, be dedicated as permanent forest in exchange in lieu thereof.

Such excisions and dedications to take effect on the fourteenth day after the publication of this order in the *Government Gazette*.

And the Honorable Albert Eli Lind, His Majesty's Minister of Forests for the State of Victoria, shall give the necessary directions herein accordingly.

C. W. KINSMAN,
Clerk of the Executive Council.

EXCISION SCHEDULE No. 90.

One thousand four hundred and seventy-five acres, more or less, of Reserved Forest, comprising the areas tabulated hereunder and shown by cross hatched lines in diagrams 690 to 714 inclusive on plans D, E, F, G, H hereunder. 41/2026
T.10.41

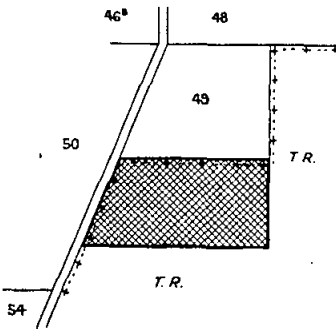
Diagram No. on Plans.	Correspondence Numbers.		Parish.	Plan No.	County.	Area in Acres (more or less).
	Forests.	Lands.				
690	39/863	J.19929	Barongarook	30	Polwarth	100
691	40/1901	H.014300	Barwidgee	33B	Bogong	23
692	40/1677	92/44	Carrajung	116	Buln Buln	46
693	40/65	C.74460	Cohuna	130	Gunbower	48
694	40/3899	H.011540	Costerfield	147	Dalhousie	72
695	40/1696	136/121	Creswick	149C	Talbot	4
696	40/1745	C.87352	Crosbie	150	Rodney	7
697	41/172	I73/44. 81	Dellicknora	161	Croajingolong	200
698	39/863	G.55112	Gembrook	193D	Mornington	480
699	41/193	01018/121	Goroke	213	Lowan	1
700	40/1778	H.014135	Gundowring	219	Bogong	34
701	40/1167	H.013427	Heathcote	222A	Dalhousie	4
702	40/3899	H.011540	Heathcote	222A	Dalhousie	12
703	40/1369	J.21301	Irrewillipe	230	Polwarth	10
704	38/980	G.48459	Jindivick	236	Buln Buln	40
705	41/870	H.015047	Jirnkee	237	Dargo	180
706	39/3250	C.84255	Moorarbool East	317	Bourke	1
707	38/387	267/44. 81	Moreep	325	Grant	80
708	40/3713	H.014768	Mudgeegonga	332	Bogong	45
709	38/1486	C.85831	Myamyn	340A	Normanby	7
710	38/1757	171/44.81	Nowa Nowa South	368	Tambo	30
711	39/803	H.013488	Stanley	410	Bogong	11
712	41/779	T.102460	Wollonaby	501	Bogong	1
713	40/327	C.87154	Yehrip	529	Kara Kara	31
714	41/1777	Rs.4334	Amherst	4	Talbot	8

EXCISION SCHEDULE N^o90 PLAN D ^{1941/2026}_{1.10.41}

BARONGAROOK

County of *Polwarth*
Scale: 40 Chains to 1 Inch

AREA 100 AC± Subject to survey



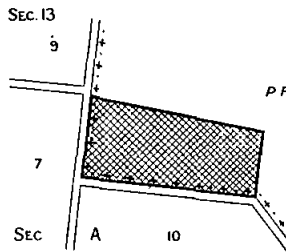
690

FL P 30
40/863
J 133 23

BARWIDGEE

County of *Bogong*
Scale: 20 Chains to 1 Inch

AREA 23 AC± Subject to survey

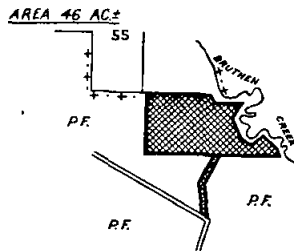


691

FL P 33^B
40/1301
H 014300

CARRAJUNG

County of *Bul Bul*
Scale: 40 Chains to 1 Inch



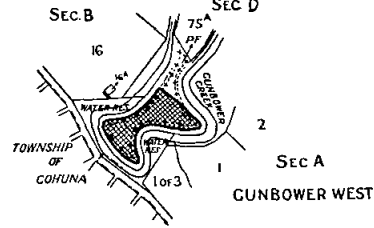
692

FL P 116
40/1477
32/44

COHUNA

County of *Gunbower*
Scale: 60 Chains to 1 Inch

AREA 48 AC± Subject to survey



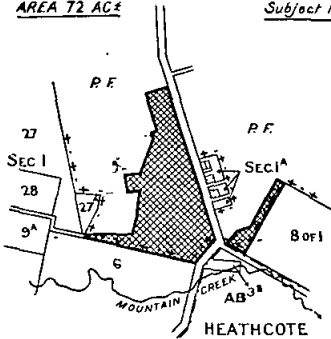
693

FL P 130
40/65
C 74450

COSTERFIELD

County of *Dalhousie*
Scale: 40 Chains to 1 Inch

AREA 72 AC± Subject to survey



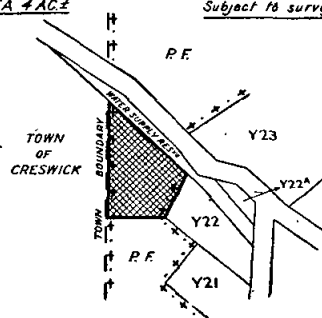
694

FL P 147
40/3853
H 011840

CRESWICK

County of *Talbot*
Scale: 12 Chains to 1 Inch

AREA 4 AC± Subject to survey



695

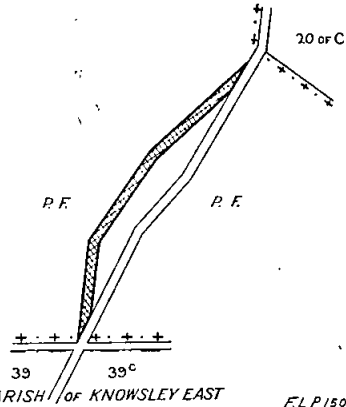
FL P 149^C
40/1436
136/131

EXCISION SCHEDULE N^o 90 PLAN E ^{1941/2025}/_{1 10. 41}

CROSBIE

County of Rodney
Scale: 24 chains to 1 inch

AREA 7 AC± Subject to Survey



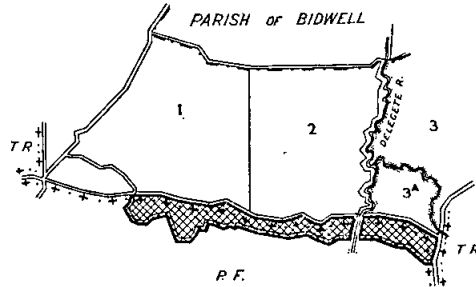
696

FL P 150
40/1145
C 81352

DELLICKNORA

County of Croajingolong
Scale: 80 chains to 1 inch

AREA 200 AC±



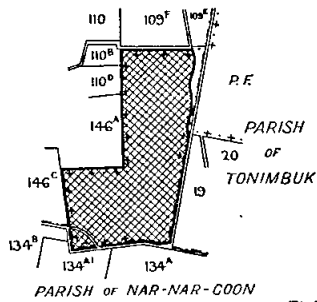
697

FL P 161
41/172
173/44 B1

GEMBROOK

County of Mornington
Scale: 80 chains to 1 inch

AREA 480 AC± Subject to survey



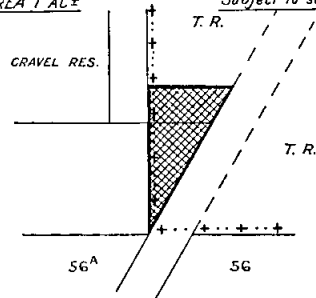
698

FL P 193 P
35/848
G 5512

GOROKE

County of Lowan
Scale: 4 chains to 1 inch

AREA 1 AC± Subject to survey



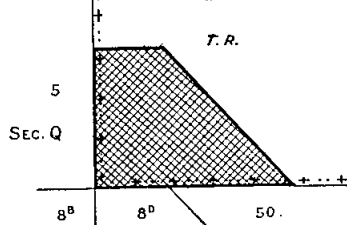
699

FL P 213
41/153
01018/121

GUNDOWRING

County of Bogong
Scale 20 chains to 1 inch

AREA 34 AC± Subject to survey



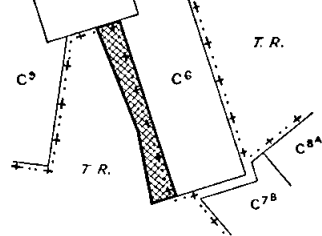
700

FL P 219
40/1178
H014135

HEATHCOTE

County of Dalhousie
Scale: 16 chains to 1 inch

AREA 4 AC± Subject to survey



701

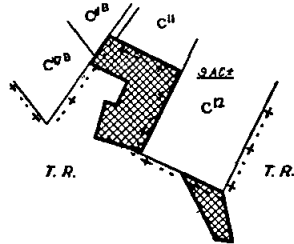
FL P 222 A
40/1167
H013427

EXCISION SCHEDULE N^o90 PLAN F ^{1941/2026}_{1.10.41}

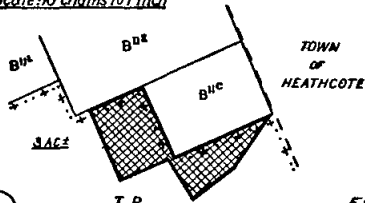
HEATHCOTE

County of Dalhousie
Scale: 16 Chains to 1 Inch

TOTAL AREA 12 AC± Subject to Survey



Scale: 10 chains to 1 inch



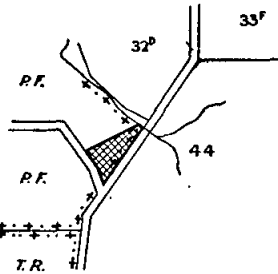
702

FL.P.222^F
49/3835
H.01549

IRREWILLIPE

County of Polwarth
Scale: 40 Chains to 1 Inch

AREA 10 AC± Subject to survey



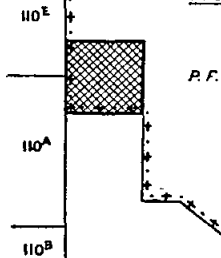
703

FL.P.230
40/363
J.21301

JINDIVICK

County of Buln Buln
Scale: 40 Chains to 1 Inch

AREA 40 AC±



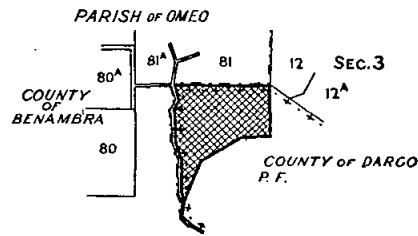
704

FL.P.236
38/380
G.44453

JIRNKEE

County of Dargo
Scale: 80 Chains to 1 Inch

AREA 180 AC± Subject to survey



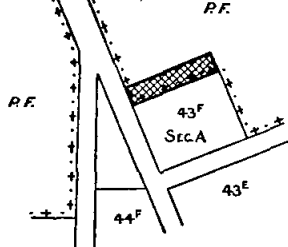
705

FL.P.237
41/870
H.015047

MOORARBOOL EAST

County of Bourke
Scale: 8 Chains to 1 Inch

AREA 1 AC±



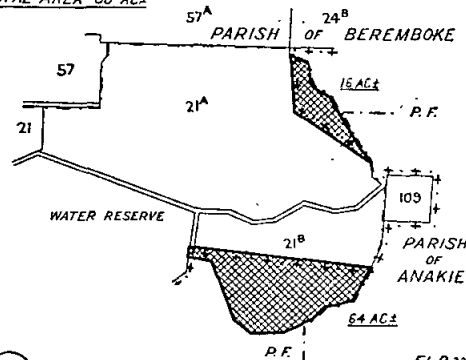
706

FL.P.317
33/3250
C.84256

MOREEP

County of Grant
Scale: 40 Chains to 1 Inch

TOTAL AREA 80 AC±



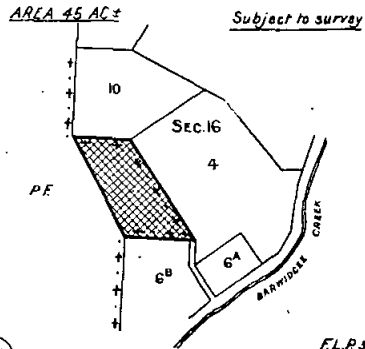
707

FL.P.326
38/387
267/44.81

EXCISION SCHEDULE N^o90 PLAN G 124/2026
T. 10 41

MUDGEEGONGA

County of Bogong
Scale: 40 Chains to 1 Inch

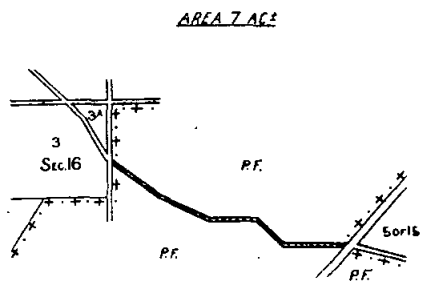


708

F.L.P. 332
40/3713
1104768

MYAMYN

County of Normanby
Scale: 40 Chains to 1 Inch

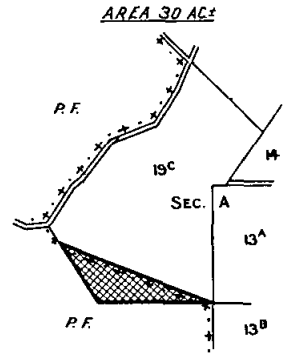


709

F.L.P. 3404
38/485
C.86631

NOWA NOWA SOUTH

County of Tambo
Scale: 40 Chains to 1 Inch

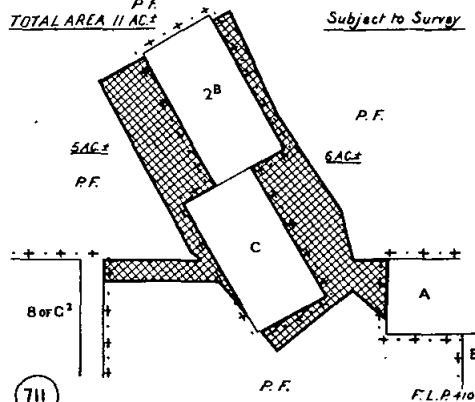


710

F.L.P. 348
38/1757
1714481

STANLEY

County of Bogong
Scale: 10 Chains to 1 Inch

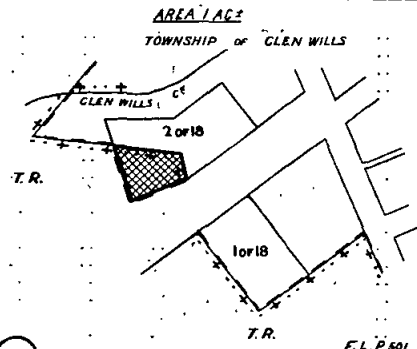


711

F.L.P. 410
35/803
1018488

WOLLONABY

County of Bogong
Scale: 6 Chains to 1 Inch

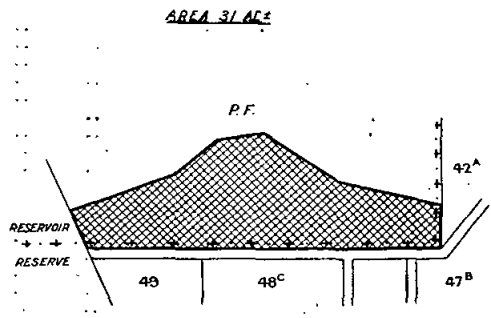


712

F.L.P. 501
41/1713
T. 82460

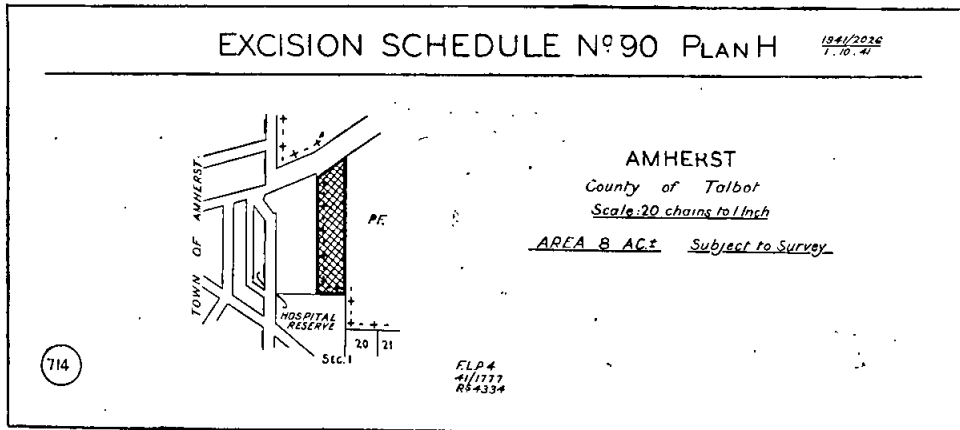
YEHRIP

County of Kara Kara
Scale: 16 Chains to 1 Inch



713

F.L.P. 529
40/327
C.87154



DEDICATION SCHEDULE No. 112.

Two thousand five hundred and ninety acres, more or less, of unoccupied Crown lands, comprising the areas tabulated hereunder, and shown by diagonal hatched lines in diagrams 550 to 569 inclusive on plans A, B, C hereunder. *41/2026*
1.10.41

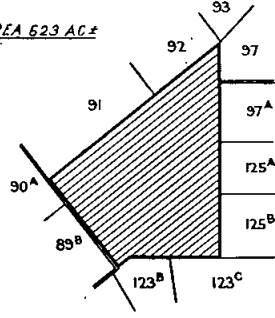
Diagram No. on Plans.	Correspondence Numbers.		Parish.	Plan No.	County.	Area in Acres (more or less).
	Forests.	Lands.				
550	40/431	G.55097	Allambee East	3B, C	Buln Buln	623
551	39/2666	W.59327	Amherst	4	Talbot	11
552	39/2756	W.62240	Bealiba	35	Gladstone	11
553	40/1220	J.25453	Blackwood	49	Bourke	13
554	39/2483	0802/121	Bulga	78B	Buln Buln	480
555	40/1677	92/44	Carrajung	116	Buln Buln	38
556	40/1745	C.87352	Crosbie	150	Rodney	7
557	39/865	147/44. 81	Dellicknora	161	Croajingolong	17
558	38/1634	543/50. 81	Gembrook	193D	Evelyn	114
559	41/73	G.55139	Mirboo	304A	Buln Buln	112
560	40/3217	H.015003	Myrtleford	343	Bogong	1
561	41/46	W.64385	Painiswick	379A	Gladstone	12
562	39/2495	181/44. 81	Tambo	424A	Dargo	586
563	39/2892	317/44	Timboon	444	Heytesbury	120
564	39/1214	C.83699	Tyntnynder West	Cty. 34	Tatchera	22
565	41/353	C.83987	Warrowitue	482	Dalhousie	1
566	39/1743	T.101947	Waygara	W. 14	Tambo	158
567	39/2544	W.63221	Wellsford	489	Bendigo	11
568	39/2485	W.60820	Wombat	502C	Talbot	220
569	40/1676	0263/121	Wombat	502B, C	Talbot	33

DEDICATION SCHEDULE N^o 112 PLAN A ^{1941/2026}_{1.10.41}

ALLAMBEE EAST

County of Buln Buln
Scale: 60 chains to 1 inch

AREA 523 AC±



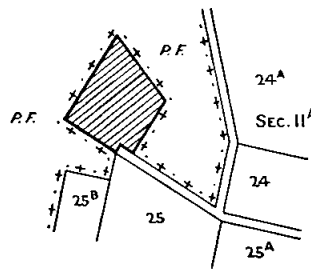
550

FLP 38C
40/431
G55097

AMHERST

County of Talbot
Scale: 20 chains to 1 inch

AREA 11 AC±



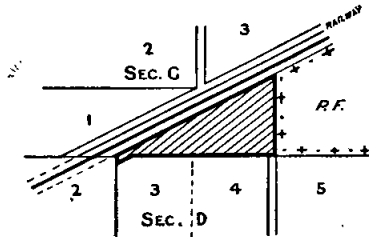
551

FLP 4
39/2666
W59327

BEALIBA

County of Gladstone
Scale: 20 chains to 1 inch

AREA 11 AC±



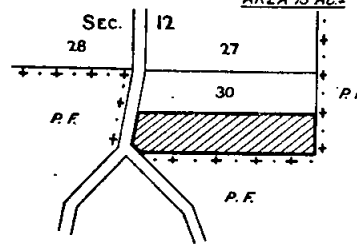
552

FLP 35
39/2786
W 62240

BLACKWOOD

County of Bourke
Scale: 20 chains to 1 inch

AREA 13 AC±



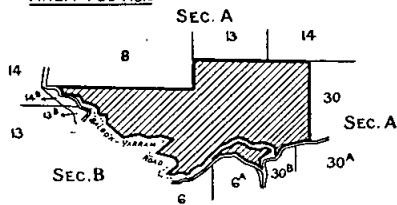
553

FLP 49
40/220
J.28453

BULGA

County of Buln Buln
Scale: 60 chains to 1 inch

AREA 480 AC±



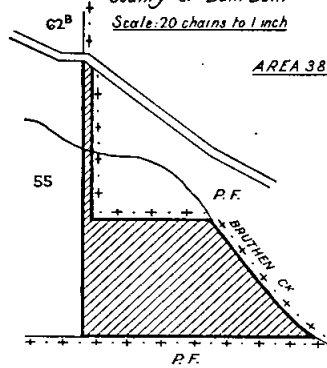
554

FLP 78P
39/2483
G302/121

CARRAJUNG

County of Buln Buln
Scale: 20 chains to 1 inch

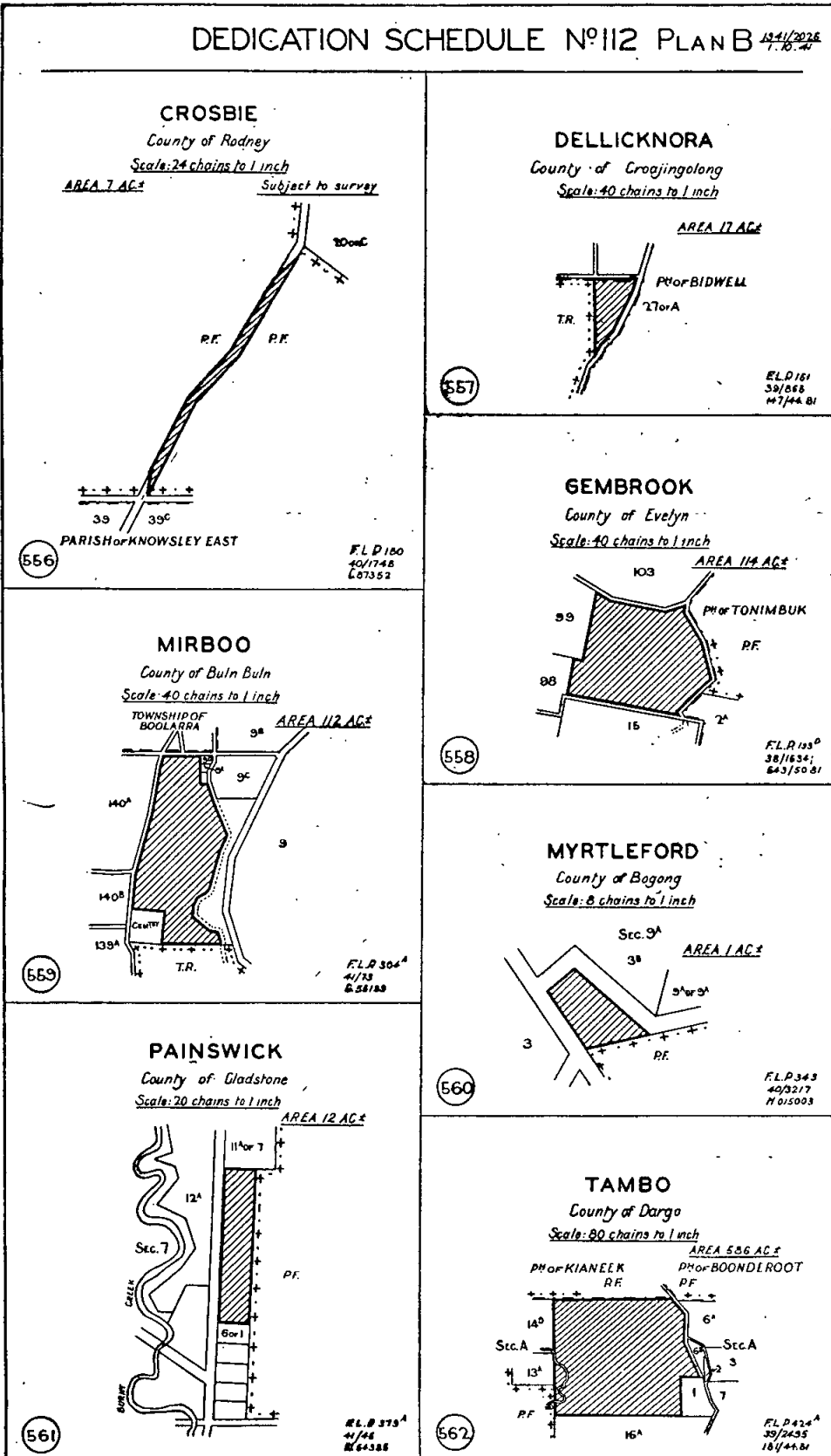
AREA 38 AC±



555

FLP 116
40/1877
52/44

DEDICATION SCHEDULE N^o 112 PLAN B ^{1941/2026}
_{1.10.41}

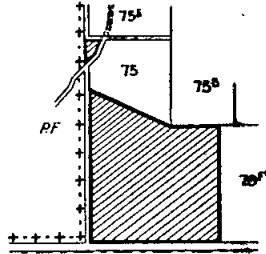


DEDICATION SCHEDULE N^o 112 PLAN C ^{1941/2025}_{7.10.41}

TIMBOON

County of Heytesbury
Scale: 40 chains to 1 inch

AREA 120 AC±



PARISH OF PAARATTE

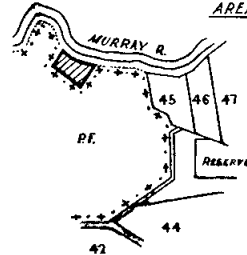
563

F.L.P. 444
33/2853
31744

TYNTYNDER WEST

County of Tatchera
Scale: 80 chains to 1 inch

AREA 22 AC±



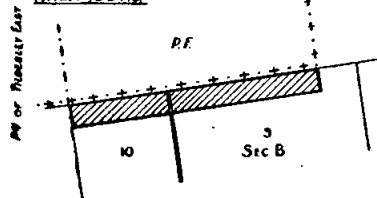
564

F.L.P. Co. 34
33/1244
C. 25609

WAYGARA

County of Tambo
Scale: 80 chains to 1 inch
Subject to survey

AREA 158 AC±



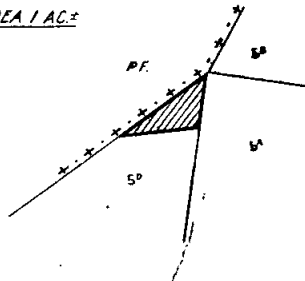
566

F.L.P. 144
33/1743
7.10.347

WARROWITUE

County of Dalhousie
Scale: 2 chains to 1 inch

AREA 1 AC±



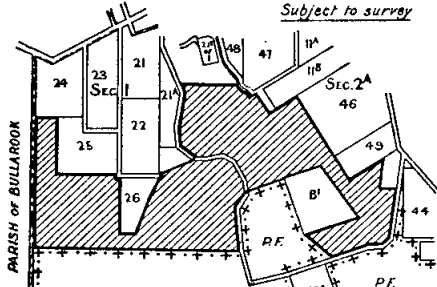
565

F.L.P. 442
41/228
C. 23287

WOMBAT

County of Talbot
Scale: 40 chains to 1 inch

AREA 220 AC±



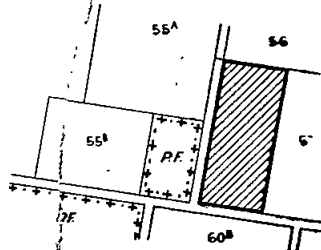
568

F.L.P. 502
33/2485
W 60820

WELLSFORD

County of Bendigo
Scale: 16 chains to 1 inch

AREA 11 AC±

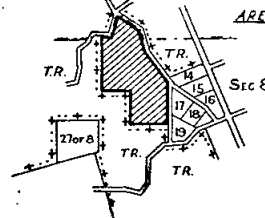


567

F.L.P. 483
33/2844
W 63227

PARISH OF HOLCOMBE

AREA 33 AC±



569

F.L.P. 502
40/1676
0263/21

Water Acts.

STATE RIVERS AND WATER SUPPLY COMMISSION.

At the Executive Council Chamber, Melbourne, the
twenty-eighth day of October, 1941.

PRESENT:

His Excellency the Lieutenant-Governor of Victoria.

Mr. Old		Mr. Tuckett.
Mr. Mackrell		

CARRUM DRAINAGE DISTRICT—DISTRICT EXTENDED—
BOUNDARIES SET OUT AND DESCRIBED.

UNDER the powers conferred by the Water Acts and all other powers enabling him in that behalf, His Excellency the Lieutenant-Governor of the State of Victoria, with the advice of the Executive Council of the said State, on the recommendation of the State Rivers and Water Supply Commission, doth hereby declare, order, and direct as follows:—

Firstly, that the Carrum Drainage District (as constituted by section 3, *Water Act 1940*) be extended by adding thereto so much of the lands described in the Schedule hereunder as was not comprised in the Waterworks District of the Carrum Waterworks Trust immediately prior to the first day of July, 1941, and, as on and from the first day of July, 1941, the said Carrum Drainage District shall be deemed to be so extended.

Secondly, that on and from the first day of July, 1941, the boundaries of the said Carrum Drainage District shall be those set out and described in the Schedule hereunder.

SCHEDULE.

Commencing at the south-eastern angle of allotment 78, Parish of Lyndhurst, County of Mornington; thence generally westerly by the southern boundary of the said parish to the eastern boundary of the Melbourne-Frankston railway reserve; thence generally northerly by the said reserve boundary to the south-western angle of allotment 88; thence generally northerly by the western boundaries of allotments 88 and 89, and by a line to the south-eastern angle of lot 56 on lodged plan of subdivision No. 4113; thence south-westerly by the northern boundary of Eel Race-road to the eastern boundary of Kalimna-street, City of Chelsea; thence generally north-westerly by the eastern boundaries of Kalimna and Tonbridge streets to the south-western angle of lot 8, L.P.5919; thence north-westerly by the western boundaries of lots 8, 7, 6, 5, 4, and 1, L.P.5919, and north-westerly by a line to the south-western angle of lot 1, L.P.6877; thence generally north-westerly by the western boundaries of lots 1 and 11, L.P.6877, and by a line to the south-western angle of lot 25 on L.P.5516; thence north-westerly by the western boundaries of lots 25, 24, 23, and 22, a line connecting those boundaries, and a line in continuation of the last-mentioned boundary to the south-western angle of lot 12; thence north-easterly by the southern boundaries of lots 12 and 13, and north-westerly by the eastern boundary of the last-mentioned lot (all on said L.P.5516) to the north-eastern angle thereof; thence generally north-westerly by a line and the western boundaries of lots 11, 10, 9, and 8, L.P.7681, to the north-western angle of the last-mentioned lot; thence northerly by a line to the south-western angle of lot 18, L.P.5874; thence north-westerly by the south-western boundaries of lots 18 and 15, and a line connecting those boundaries, and north-easterly, by the north-western boundary of the last-mentioned lot to a point in line with the western boundary of lot 109, L.P.10006; thence north-westerly by a line, the western boundaries of lots 109 to 118 inclusive, a line connecting those boundaries, and a line in continuation of the last-mentioned boundary to a point in line with the northern boundary of lot 3, L.P.7645; thence north-easterly by a line, the last-mentioned boundary, and a line in continuation thereof to the eastern boundary of Patterson-street, City of Chelsea; thence north-westerly by the last-mentioned boundary to the south-western angle of lot 11, L.P.6377; thence north-easterly by the southern boundary of said lot 11, and north-westerly by the eastern boundaries of lots 11, 12, and 13 to the southern boundary of Barwon-street; thence north-easterly by that boundary to a point in line with the south-western boundary of lot 27; thence north-westerly by a line, the last-mentioned boundary, and a line in continuation thereof to the south-western angle of lot 35; thence north-easterly by

the south-eastern boundaries of lots 35, 36, and 37, and north-westerly by the north-eastern boundaries of lots 37, 44, 50, and 55 (all on said L.P.6377), and lines connecting those boundaries, and by a line in continuation of the last-mentioned boundary to the south-eastern boundary of allotment 145, Parish of Lyndhurst; thence north-easterly by that boundary to a point in line with the north-eastern boundary of lot 21, L.P.7624; thence north-westerly by a line, the last-mentioned boundary, and a line in continuation thereof to the north-western boundary of Bondi-road, City of Chelsea; thence south-westerly by that boundary to the southern angle of lot 8 on L.P.5739; thence north-westerly by the south-western boundary of said lot 8, and by a line in continuation thereof to the south-eastern boundary of lot 76 on L.P.5351; thence north-easterly by the south-eastern boundaries of lots 76 to 81 inclusive, north-westerly by the south-western boundary of lot 82, and north-easterly by the north-western boundary of that lot to its northern angle; thence north-westerly by a line and the south-western boundary of lot 104, south-westerly by the south-eastern boundary of lot 122 (all on L.P.5351), and north-westerly by the south-western boundary of that lot, and by a line in continuation of the last-mentioned boundary to the southern angle of lot 145 on L.P.5350; thence north-easterly and north-westerly by the south-eastern and north-eastern boundaries of the last-mentioned lot, north-easterly by the south-eastern boundaries of lots 20, 21, 22, and 23, north-westerly by the north-eastern boundary of said lot 23, and south-westerly by the north-western boundaries of lots 23, 22, 21, and 20 to the western angle of the last-mentioned lot; thence north-westerly by a line and the south-western boundary of lot 41, and south-westerly by the north-western boundary of lot 42 (all on said L.P.5350) to the southern angle of lot 33 on L.P.5447; thence north-westerly by the south-western boundary of lot 33, north-easterly by the north-western boundaries of lots 33 to 41 inclusive, south-easterly by the north-eastern boundary of said lot 41, north-easterly by the south-eastern boundaries of lots 42 and 43, and north-westerly by the north-eastern boundary of said lot 43 to its northern angle; thence north-easterly by a line and the north-western boundary of lot 44, north-westerly by a line and the south-western boundary of lot 52, and south-westerly by the north-western boundary of lot 53, and a line in continuation thereof, to the eastern angle of lot 90; thence north-westerly by the north-eastern boundary and south-westerly by the north-western boundary of said lot 90, north-westerly by a line and the north-eastern boundaries of lots 102, 135, and 148, and a line connecting those boundaries, and south-westerly by the north-western boundaries of lots 148 to 156 inclusive, north-westerly by the north-eastern boundary of lot 170, and a line in continuation thereof, to the southern angle of lot 200 on L.P.5447; thence north-easterly by the south-eastern boundaries of lots 200, 199, and 198, and north-westerly by the north-eastern boundary of lot 198 to the northern angle of the last-mentioned lot; thence north-westerly by a line, the north-eastern boundary of lot 19, block D, L.P.6311, and a line in continuation thereof to the eastern angle of lot 35, block C; thence south-westerly by the south-eastern boundary of said lot 35, north-westerly by the south-western boundaries of lots 35 and 22, and a line connecting those boundaries, north-easterly by the north-western boundaries of lots 22 and 23 to the northern angle of the last-mentioned lot; thence north-westerly by a line, the south-western boundary of lot 33, block B, and a line in continuation of the last-mentioned boundary to the eastern angle of lot 23, block B; thence south-westerly by the south-eastern boundaries of lots 23, 22, and 21, north-westerly by the south-western boundary of said lot 21, and south-westerly by the north-western boundaries of lots 20, 19, and 18, to a point in line with the south-western boundary of lot 12, block A; thence north-westerly by a line and the last-mentioned boundary, and north-easterly by the north-western boundaries of lots 12 to 19 inclusive (all on said L.P.6311) to the eastern angle of lot 27 on L.P.5316; thence north-westerly by the north-eastern boundary of said lot 27, and a line in continuation thereof, to the eastern angle of lot 42; thence south-westerly by the south-eastern boundaries of lots 42 and 41, and north-westerly by the south-western boundary of said lot 41, and by a line in continuation thereof, to the southern angle of lot 56; thence north-easterly by the south-eastern boundary of that lot; thence north-westerly by the south-eastern boundaries of lots 56 and 71, and south-westerly by the north-western boundary of said lot 71 to its western angle; thence north-westerly by a line, the south-western boundary of lot 86 (all on said L.P. 5316), and a line in continuation thereof, to the south-eastern boundary of lot 43, L.P.6211; thence south-westerly by the south-eastern boundaries of lots 43 and 42, north-westerly by the south-western boundary of said lot 42, and south-westerly by the north-western boundaries of lots 41 and 40 to the western angle of the last-mentioned lot; thence north-westerly by a line, the north-eastern boundary of lot 38, and a line in continuation thereof, to the eastern angle of lot 9; thence south-westerly by the south-eastern boundary of said lot 9 (all on L.P.6211), and generally north-westerly by the south-western boundary of that lot, and by a line to the eastern angle of lot 45 on L.P. 5846; thence north-westerly

by the north-eastern boundary, and south-westerly by the north-western boundary of said lot 45 to its western angle; thence north-westerly by a line the south-western boundary of lot 16 (all on said L.P.5846), and north-easterly by the north-western boundary of that lot to the eastern angle of lot 35 on L.P.6066; thence generally north-westerly by the north-eastern boundaries of lots 35, 6, 5, 4, and 3, L.P.6066, and lot 3, L.P.6065, lines connecting these boundaries, and a line in continuation of the last-mentioned boundary, to the south-eastern boundary of lot 143 on L.P.9213; thence south-westerly by the south-eastern boundaries of lots 143, 144, and 145, north-westerly by the south-western boundaries of lots 145 and 159, north-easterly by the north-western boundaries of lots 159, 160, 161, and 162, south-easterly by the north-eastern boundary of said lot 162, north-easterly by the south-eastern boundaries of lots 163 to 170 inclusive, north-westerly by the north-eastern boundary of said lot 170, and south-westerly by the north-western boundaries of lots 170, 169, 168, and 167, to a point in line with the north-eastern boundary of lot 14, all on said L.P.9213; thence north-westerly by a line and the last-mentioned boundary, and south-westerly by the north-western boundaries of lots 14, 13, 12, 11, and 10, to the eastern angle of lot 14 on L.P.5435; thence north-westerly by the north-eastern boundaries of lots 14 to 4 inclusive, and south-westerly by the north-western boundaries of lots 4 and 3 to the western angle of the last-mentioned lot; thence north-westerly by a line and the north-eastern boundary of lot 2 on L.P.5312, south-westerly by the north-western boundaries of lots 2 and 1, north-westerly by the south-western boundaries of lots 5 to 12 inclusive, north-easterly by the south-eastern boundaries of lots 13 and 14 (all on said L.P.5312), and north-westerly by the north-eastern boundary of the last-mentioned lot to its northern angle; thence north-westerly by a line and the north-eastern boundary of Clyde Bank-road, and north-easterly by the south-eastern boundary of Field-avenue (both in the City of Chelsea) to the northern angle of lot 13, block F, L.P.5198; thence north-westerly by a line and the north-eastern boundary of lot 40, block E, south-westerly by the south-eastern boundaries of lots 13, 12, 11, and 10, and north-westerly by the south-western boundary of said lot 10 (all in block E), and by a line in continuation of the last-mentioned boundary to the eastern angle of lot 34, block D; thence south-westerly by the south-eastern boundaries of lots 34 and 35, north-westerly by the south-western boundary of the last-mentioned lot, south-westerly by the south-eastern boundaries of lots 7, 6, and 5, north-westerly by the north-eastern boundary of lot 4 (all in block D), and south-westerly by the north-western boundary of the last-mentioned lot to its western angle; thence north-westerly by a line and the north-eastern boundary of lot 50, block C, and south-westerly by the north-western boundaries of lots 50, 51, and 52, and by a line in continuation of the last-mentioned boundaries, to the south-western boundary of Clyde Bank-road; thence north-westerly by that boundary, and south-westerly by the north-western boundary of Lochiel-avenue, to the southern angle of lot 6, block A (all on L.P.5198); thence north-westerly by the south-western boundary of said lot 6, and a line in continuation thereof, to the south-eastern boundary of lot 7, block F, L.P.6326; thence north-easterly by the south-eastern boundaries of lots 7, 8, and 9, north-westerly by the north-eastern boundary of said lot 9, and south-westerly by the north-western boundary of that lot to its western angle; thence north-westerly by a line and the north-eastern boundary of lot 10, block E, south-westerly by the north-western boundaries of lots 10 and 9, north-westerly by the north-eastern boundary of lot 25, said block E, and south-westerly by the north-western boundary of that lot to its western angle; thence north-westerly by a line, the north-eastern boundaries of lots 7 and 26, block D, and a line in continuation thereof to the eastern angle of lot 7, block C; thence south-westerly by the south-eastern boundary of said lot 7, north-westerly by the south-western boundaries of lots 7 and 26, north-easterly by the north-western boundaries of lots 26, 25, 24, 23, 22, and 21, and south-easterly by the north-eastern boundaries of lots 21 and 12 to the eastern angle of the last-mentioned lot (all in block C); thence north-easterly by the north-western boundary of Third-avenue, north-westerly by the south-western boundary of Sixth-avenue, and south-westerly by the north-western boundary of Birdwood-street (all in the City of Chelsea), to the eastern angle of lot 19, L.P.7086; thence north-westerly by the north-eastern boundary of said lot 19, and south-westerly by the south-eastern boundary of a right-of-way to the north-eastern boundary of Station-road, City of Chelsea; thence generally north-westerly by the said road boundary to the southern angle of lot 17, L.P. 5994; thence north-easterly by the south-eastern boundary of said lot 17, and a line in continuation thereof, to the southern angle of lot 18; thence north-westerly by the south-western boundaries of lots 18 to 34 inclusive, on said L.P.5994; and of lot 9, L.P. 6497, and lines connecting those boundaries to the south-eastern boundary of Retreat-avenue, City of Chelsea; thence south-westerly by the last-mentioned boundary to the north-eastern boundary of Station-road; thence generally north-westerly by that boundary and the north-eastern boundary of the Melbourne-Frankston railway reserve to the left bank of the Mordialloc Creek;

thence generally easterly by that bank to a point in line with the western boundary of allotment 8, section XXV., Parish of Mordialloc; thence northerly by a line and the last-mentioned boundary, and a line in continuation thereof, to the northern boundary of Governor-road, City of Mordialloc; thence generally south-westerly by the last-mentioned boundary, and northerly by the eastern boundary of Chute-street, to the north-western angle of lot 140, on lodged plan of subdivision No. 7987; thence easterly by the northern boundaries of said lot 140, and lots 145, 165, 175, and 195, and lines connecting these boundaries, to the western boundary of lot 106, on lodged plan of subdivision No. 7123; thence southerly and north-easterly by the western and south-eastern boundaries of the last-mentioned lot to the south-eastern angle thereof; thence north-westerly by the north-eastern boundaries of said lot 106 and lots 105 and 104 to the south-eastern boundary of McDonald-street; thence north-easterly, easterly, and northerly by the south-eastern, southern, and eastern boundaries of that street to the southern boundary of Warren-street; thence easterly by that boundary and southerly by the western boundary of Boundary-road to the southern boundary of Governor-road; thence easterly by that boundary to a point in line with the western boundary of allotment 2, section XXII., Parish of Mordialloc; thence northerly by a line and the last-mentioned boundary, a distance of 58 chains; thence easterly by a line parallel to Governor-road to the eastern boundary of allotment 1, section XXI.; thence southerly by the last-mentioned boundary, and a line in continuation thereof, to the southern boundary of Governor-road; thence easterly by that boundary and northerly by the western boundary of the Parish of Dandenong, to the north-western angle of allotment 60 in that parish; thence easterly by the northern boundary and southerly by the eastern boundary of said allotment 60, and by a line in continuation of the last-mentioned boundary, to the northern boundary of allotment 89; thence easterly by the southern boundary of a road to a point in line with the eastern boundary of allotment 57; thence northerly by a line and the eastern boundaries of allotments 57 and 56, easterly by a line and the northern boundary of allotment 63A, and generally northerly by the western boundaries of allotments 64n, 90, and 52, and a line connecting those boundaries, to the north-western angle of said allotment 52, all in the said Parish of Dandenong; thence easterly by the southern boundary of a road to the north-western angle of allotment 3, section XXIV., Parish of Eumemmerring; thence southerly by the western boundary of said allotment 3, easterly by the southern boundaries of allotments 3 and 4, southerly by the eastern boundaries of allotments 5, 6, and 7, and westerly by the southern boundaries of allotments 7 and 2 (all of said section XXIV.), to a point in line with the eastern boundary of allotment 94A; thence generally southerly by a line and the eastern boundaries of allotments 94A, 89A, 75A, 74A, 74B, and 73A, and south-westerly by a line to the most easterly angle of allotment 95; thence south-westerly and westerly by the southern boundaries of said allotment 95, all in the Parish of Eumemmerring, and by a line in continuation of the last-mentioned boundary to the eastern boundary of allotment 111, Parish of Lyndhurst; thence south-westerly by that boundary to the Eumemmerring Drain; thence generally easterly by that drain to the western boundary of allotment 64, Parish of Eumemmerring; thence southerly by that boundary and easterly by the southern boundaries of allotments 64 and 65, and a line connecting those boundaries, to the south-eastern angle of the last-mentioned allotment; thence southerly by the western boundary of a road to the north-eastern angle of allotment 47, Parish of Lyndhurst; thence westerly by the northern boundary and southerly by the western boundary of that allotment to a point in line with the southern boundary of allotment 62; thence westerly by a line, the last-mentioned boundary, and a line in continuation thereof, to the north-eastern angle of allotment 60; thence southerly by the eastern boundaries of allotments 60 and 57, and westerly by the southern boundary of said allotment 57 to the south-western angle of that allotment; thence south-westerly by a line and the eastern boundary of allotment 95 to the south-eastern angle of that allotment; thence south-westerly by a line to the south-eastern angle of allotment 85; thence westerly by the southern boundary of said allotment 85, and by a line in continuation thereof, to the south-eastern angle of allotment 86; thence generally southerly by the western boundary of a road to the point of commencement.

The lands so added to the Carrum Drainage District are delineated and coloured blue, and the boundaries set out and described in the foregoing Schedule are shown by red border, on a plan approved by the Governor in Council, and deposited in the office of the State Rivers and Water Supply Commission, Melbourne.—(Corres. 41/15779.)

And the Honorable Francis Edward Old, His Majesty's Minister of Water Supply for the State of Victoria, shall give the necessary directions herein accordingly.

C. W. KINSMAN,
Clerk of the Executive Council.

APPOINTMENT OF A BODY FOR THE PURPOSES OF SECTION FOUR OF THE NATIONAL SECURITY (EMERGENCY POWERS) ACT 1939.

At the Executive Council Chamber, Melbourne, the twenty-eighth day of October, 1941.

PRESENT:

His Excellency the Lieutenant-Governor of Victoria.

Mr. Old | Mr. Tuckett.
Mr. Mackrell |

WHEREAS by section 4 of the *National Security (Emergency Powers) Act 1939* it is provided that the Governor in Council may by Order appoint for the purposes of the said section a body or bodies constituted as provided in such Order and that the Governor in Council may make Regulations for the purposes of carrying the objects of the said section into effect:

And whereas Regulations have been made under the said section which provide, *inter alia*, that the members of any body appointed for the purposes of the said section shall be entitled to hold office for a term of six months and shall be eligible for re-appointment:

And whereas a body known as the Commodities Board was by Order in Council of 13th May, 1940, appointed for the purposes of the said section and re-appointed by Orders in Council of the 4th November, 1940, and the 13th May, 1941:

Now therefore His Excellency the Lieutenant-Governor of the State of Victoria, by and with the advice of the Executive Council thereof, doth hereby re-appoint as from and including the thirteenth day of November, One thousand nine hundred and forty-one, the under-mentioned six persons to be members of the Commodities Board:—

EDWARD JAMES MILROY STEEDMAN, LL.B., who shall be Chairman, and
JOSEPH BRIGGS,
THOMAS WILLIAM HAYNES, A.C.A.,
PERCY COLLINGWOOD OAKE, J.P.,
FREDERICK JOHN RILEY, and
HUGH LESLIE SIMPSON, J.P.

And the Honorable Albert Arthur Dunstan, His Majesty's Premier for the State of Victoria, shall give the necessary directions herein accordingly.

C. W. KINSMAN,
Clerk of the Executive Council.

No. 55.

COURTS OF GENERAL SESSIONS OF THE PEACE FOR THE YEAR 1942.

At the Executive Council Chamber, Melbourne, the twenty-first day of October, 1941.

PRESENT:

His Excellency the Lieutenant-Governor of Victoria.

Mr. Old | Mr. Tuckett.
Mr. Bailey |

IN pursuance of the provisions of the *Justices Act 1928*, His Excellency the Lieutenant-Governor of the State of Victoria, by and with the advice and consent of the Executive Council thereof, doth by this present Order direct that the dates for holding Courts of General Sessions of the Peace during the year 1942 be appointed as specified in the sub-joined Schedule, viz.:—

SCHEDULE.

BAIRNSDALE Tuesday, 3rd February
.. .. Tuesday, 5th May
.. .. Tuesday, 25th August
.. .. Tuesday, 13th October
BALLARAT Tuesday, 3rd March
.. .. Tuesday, 12th May
.. .. Tuesday, 14th July
.. .. Tuesday, 1st September
.. .. Tuesday, 10th November
.. .. Tuesday, 1st December
BEECHWORTH Tuesday, 3rd February
.. .. Tuesday, 26th May
.. .. Tuesday, 27th October
BENALLA Tuesday, 21st April
.. .. Tuesday, 4th August
.. .. Tuesday, 10th November
BENDIGO Tuesday, 24th February
.. .. Tuesday, 10th March
.. .. Tuesday, 19th May
.. .. Tuesday, 21st July
.. .. Tuesday, 8th September
.. .. Tuesday, 17th November

CAMPERDOWN Wednesday, 11th March
.. .. Wednesday, 3rd June
.. .. Wednesday, 12th August
.. .. Wednesday, 9th December
CASTLEMAINE Tuesday, 10th February
.. .. Tuesday, 26th May
.. .. Tuesday, 18th August
.. .. Tuesday, 24th November
COLAC Tuesday, 3rd March
.. .. Tuesday, 5th May
.. .. Tuesday, 1st September
.. .. Tuesday, 8th December
DONALD Tuesday, 14th April
.. .. Tuesday, 28th July
.. .. Tuesday, 27th October
ECHUCA Tuesday, 24th March
.. .. Wednesday, 17th June
.. .. Tuesday, 22nd September
.. .. Wednesday, 25th November
GEELONG Wednesday, 4th March
.. .. Wednesday, 6th May
.. .. Tuesday, 7th July
.. .. Wednesday, 2nd September
.. .. Wednesday, 9th December
HAMILTON Tuesday, 10th February
.. .. Tuesday, 19th May
.. .. Tuesday, 11th August
.. .. Wednesday, 18th November
HORSHAM Tuesday, 21st April
.. .. Wednesday, 3rd June
.. .. Wednesday, 12th August
.. .. Tuesday, 15th December
KERANG Wednesday, 18th March
.. .. Tuesday, 9th June
.. .. Tuesday, 4th August
.. .. Tuesday, 20th October
KORUMBURRA Tuesday, 17th February
.. .. Tuesday, 9th June
.. .. Tuesday, 6th October
KYNETON Thursday, 9th April
.. .. Tuesday, 7th July
.. .. Tuesday, 15th December
MARYBOROUGH Wednesday, 29th April
.. .. Wednesday, 22nd July
.. .. Wednesday, 14th October
MELBOURNE Monday, 19th January
.. .. Monday, 2nd February
.. .. Monday, 2nd March
.. .. Wednesday, 1st April
.. .. Friday, 1st May
.. .. Monday, 1st June
.. .. Wednesday, 1st July
.. .. Monday, 3rd August
.. .. Tuesday, 1st September
.. .. Thursday, 1st October
.. .. Monday, 2nd November
.. .. Tuesday, 1st December
.. .. Tuesday, 24th March
.. .. Tuesday, 14th July
.. .. Tuesday, 15th September
.. .. Tuesday, 1st December
SALE Thursday, 5th February
.. .. Tuesday, 23rd June
.. .. Thursday, 15th October
SEYMOUR Thursday, 19th February
.. .. Wednesday, 13th May
.. .. Tuesday, 22nd September
SHEPPARTON Tuesday, 17th February
.. .. Tuesday, 12th May
.. .. Tuesday, 18th August
.. .. Thursday, 5th November
.. .. Wednesday, 11th February
.. .. Tuesday, 2nd June
.. .. Tuesday, 6th October
WANGARATTA Wednesday, 18th March
.. .. Tuesday, 23rd June
.. .. Tuesday, 8th September
.. .. Tuesday, 24th November
WARRACKNABEAL Tuesday, 14th April
.. .. Wednesday, 7th October
WARRAGUL Tuesday, 24th February
.. .. Tuesday, 28th April
.. .. Wednesday, 17th June
.. .. Tuesday, 15th September
WARRNAMBOOL Tuesday, 10th March
.. .. Tuesday, 2nd June
.. .. Tuesday, 11th August
.. .. Tuesday, 8th December.

And the Honorable Henry Stephen Bailey, for and on behalf of His Majesty's Solicitor-General for the State of Victoria, shall give the necessary directions herein accordingly.

C. W. KINSMAN,
Clerk of the Executive Council.

MOTOR OMNIBUS ACT 1928 (No. 3742).

At the Executive Council Chamber, Melbourne, the twenty-eighth day of October, 1941.

PRESENT:

His Excellency the Lieutenant-Governor of Victoria.
 Mr. Old | Mr. Tuckett.
 Mr. Mackrell |

VARIATION IN PRESCRIPTION IN RESPECT OF METROPOLITAN OMNIBUS ROUTE No. 63A (BRIGHTON—MIDDLE BRIGHTON BEACH).

HIS Excellency the Lieutenant-Governor of the State of Victoria, by and with the advice of the Executive Council thereof, and in pursuance of the powers conferred by the *Motor Omnibus Act 1928* (No. 3742), doth by this Order further vary, as set out hereunder, the prescription in respect of a certain route, viz., No. 63A, within the metropolitan area along which motor omnibuses for which "regular service" licences are granted may ply for hire, and doth provide that the Order in Council approved by His Excellency the Governor in Council on 6th February, 1940, shall be deemed to be amended further accordingly, viz:—

Route No. 63A (Brighton—Middle Brighton Beach).—Under the heading "Time-tables to be Observed," insert immediately after the words "no service to be given along that portion of Dendy-street on weekdays other than Saturdays," the words "and Public Holidays."

Licensing Authority.—Pursuant to the provisions of section 15 (1) (c) of the *Motor Omnibus Act 1928* (No. 3742), the Governor in Council by this Order confers upon the Licensing Authority full power and authority for carrying into effect by the said Licensing Authority of the foregoing provisions of this Order.

And the Honorable Sir George Goudie, His Majesty's Commissioner of Public Works for the State of Victoria, shall give the necessary directions herein accordingly.

C. W. KINSMAN,
 Clerk of the Executive Council.

MILK BOARD ACTS.

At the Executive Council Chamber, Melbourne, the twenty-eighth day of October, 1941.

PRESENT:

His Excellency the Lieutenant-Governor of Victoria.
 Mr. Old | Mr. Tuckett.
 Mr. Mackrell |

REGULATIONS.

IN pursuance of the powers conferred by the Milk Board Acts and every other power enabling him in that behalf, His Excellency the Lieutenant-Governor of the State of Victoria, with the advice of the Executive Council thereof, doth hereby make the following Regulations (that is to say):—

1. Clause 2 of the Regulations, made on the twenty-seventh day of March, 1939, and published in the *Government Gazette* of the twenty-ninth day of March, 1939, is hereby repealed.

2. The hours or times within which milk may be delivered by retail in the metropolis on any day shall be between the hours or times of One o'clock in the forenoon and Nine o'clock in the forenoon, provided that—

In that part of the City of Melbourne bounded by Spring-street, Latrobe-street, Spencer-street, and Flinders-street, the hours or times shall be between One o'clock in the forenoon and Twelve o'clock midday, and further provided that—

In the municipal districts of the City of Bendigo, the Borough of Eaglehawk, the Shire of Huntly, the Shire of Marong, and the Shire of Strathfieldsaye, the hours or times shall be between One-thirty o'clock in the forenoon and Nine-thirty o'clock in the forenoon, excepting in the following parts of the City of Bendigo:—

- (a) The area bounded by Mitchell-street, Pall Mall, Mundy-street, and Lytton-terrace.
- (b) That part of High-street commencing at Forest-street and extending easterly to Mitchell-street, and including Charing Cross.

(c) That part of View-street between High-street and/or Charing Cross and Barnard-street.

(d) That part of Mitchell-street between Lytton-terrace and the Bendigo-Echuca railway line—when the hours or times shall be between One-thirty o'clock in the forenoon and Eleven o'clock in the forenoon.

3. The following are hereby prescribed as charitable institutions:—

The Bendigo and Northern District Base Hospital.
 Bendigo Benevolent Home.
 St. Luke's Toddlers' Home, Langley Hall, Bendigo.
 St. Aidan's Orphanage, Bendigo.

4. Every dairyman who sells or distributes milk in the metropolis, and every owner of a milk depot who sells or distributes milk to any person in the metropolis, shall, under and pursuant to section 30 of the *Milk Board Act 1933*, as amended by the *Milk Board Act 1936* and the *Milk Board Act 1939* and to a Determination made thereunder by the Milk Board, on the twentieth day of June, 1941, contribute in accordance with the Regulations made under the Milk Board Acts the sum of one-eighth of a penny per gallon for every gallon of milk so sold or distributed by him during the period ending 30th June, 1942.

And the Honorable Edmond John Hogan, His Majesty's Minister of Agriculture for the State of Victoria, shall give the necessary directions herein accordingly.

C. W. KINSMAN,
 Clerk of the Executive Council.

MILK BOARD ACTS.

At the Executive Council Chamber, Melbourne, the twenty-eighth day of October, 1941.

PRESENT:

His Excellency the Lieutenant-Governor of Victoria.
 Mr. Old | Mr. Tuckett.
 Mr. Mackrell |

IN pursuance of the powers conferred by the Milk Board Acts and all other powers enabling him in that behalf, His Excellency the Lieutenant-Governor of the State of Victoria, with the advice of the Executive Council thereof, doth hereby approve the following Determination of retail milk price by the Milk Board, such Determination to take effect from the first day of November, 1941:—

DETERMINATION.

The maximum price at which milk may be sold by retail in the metropolis shall be as follows:—

1. Where the milk sold is delivered to the purchaser at a dairy or milk shop—

In a sealed glass bottle or sealed paper container,	7d. per quart.	Otherwise than in a sealed glass bottle or sealed paper container,	6½d. per quart.
---	----------------	--	-----------------

2. Where the milk sold is delivered to the purchaser elsewhere than at a dairy or milk shop—

In a sealed glass bottle or sealed paper container,	7½d. per quart.	Otherwise than in a sealed glass bottle or sealed paper container,	7d. per quart.
---	-----------------	--	----------------

Provided always that if the quantity of milk sold is or includes a fraction of a quart, and the maximum price for such milk, calculated in accordance with the foregoing provisions of this Determination, would amount to a sum which includes any fraction of a penny other than a half-penny, the maximum price for such milk shall be such sum increased to the next half-penny or penny, whichever shall be the less.

J. T. PACKER, Chairman of Milk Board.
 E. G. FINCH, Member of Milk Board.
 G. C. WEBBER, Member of Milk Board.
 M. H. RANKIN, Secretary of Milk Board.

And the Honorable Edmond John Hogan, His Majesty's Minister of Agriculture for the State of Victoria, shall give the necessary directions herein accordingly.

C. W. KINSMAN,
 Clerk of the Executive Council.

MILK BOARD ACTS.

At the Executive Council Chamber, Melbourne, the twenty-eighth day of October, 1941.

PRESENT:

His Excellency the Lieutenant-Governor of Victoria.

Mr. Old
Mr. Mackrell

Mr. Tuckett.

IN pursuance of the powers conferred by the Milk Board Acts and all other powers enabling him in that behalf, His Excellency the Lieutenant-Governor of the State of Victoria, with the advice of the Executive Council thereof, doth hereby approve the following Determination of milk prices by the Milk Board, such Determination to take effect from the first day of November, 1941:—

DETERMINATION.

1. The minimum prices which shall be paid to owners of dairy farms for milk for sale or distribution in the metropolis shall be as follow:—

(a) By dairymen for—

- (i) Untreated milk—1s. 1½d. per gallon ex rail;
1s. 2d. per gallon ex road.
(ii) Treated milk—1s. 2½d. per gallon ex rail;
1s. 2½d. per gallon ex road.

Provided that when the purchaser provides the road transport throughout, he may deduct from the purchase price payable to the vendor such sum per gallon as shall be determined by the Milk Board in respect of such service.

(b) By owners of milk depots—

- 1s. 1½d. per gallon at milk depot.

Provided that the owner of such milk depot may deduct from the determined price for milk forwarded either by road or rail to the metropolis such sum per gallon as shall be determined by the Milk Board in respect of road or rail transport.

2. The minimum prices which shall be paid to owners of milk depots for milk for sale or distribution in the metropolis shall be—

(a) For bottled milk—

- By any person—1s. 9d. per gallon.

(b) For bulk milk—

- (i) By dairymen, or by any person for use in the manufacture of biscuits, confectionery, ice cream, and milk blocks—1s. 2½d. per gallon.
(ii) By prescribed charitable institutions—1s. 2½d. per gallon.
(iii) By Commonwealth Government for military camps and military hospitals—1s. 2½d. per gallon.
(iv) By any other person—1s. 6d. per gallon.

3. The minimum prices which shall be paid to dairymen (in the case of sales other than sales by retail) for milk for sale or distribution in the metropolis shall be as follow:—

(a) For bottled milk—

- By any person—1s. 9d. per gallon.

(b) For bulk milk—

- (i) By any person for use in the manufacture of biscuits, confectionery, ice cream, and milk blocks—1s. 2½d. per gallon.
(ii) By prescribed charitable institutions—1s. 2½d. per gallon.
(iii) By Commonwealth Government for military camps and military hospitals—1s. 2½d. per gallon.
(iv) By any other person—1s. 6d. per gallon.

J. T. PACKER, Chairman of Milk Board.
E. G. FINCH, Member of Milk Board.
G. C. WEBBER, Member of Milk Board.
M. H. RANKIN, Secretary of Milk Board.

And the Honorable Edmond John Hogan, His Majesty's Minister of Agriculture for the State of Victoria, shall give the necessary directions herein accordingly.

C. W. KINSMAN,
Clerk of the Executive Council.

DEPARTMENT OF LANDS AND SURVEY.

At the Executive Council Chamber, Melbourne, the twenty-eighth day of October, 1941.

PRESENT:

His Excellency the Lieutenant-Governor of Victoria.

Mr. Old
Mr. Mackrell

Mr. Tuckett.

LANDS TEMPORARILY RESERVED FROM SALE.

HIS Excellency the Lieutenant-Governor of the State of Victoria, by and with the advice of the Executive Council thereof, doth hereby, in pursuance of the provisions of the *Land Act 1928*, reserve, temporarily, and also except from occupation for mining purposes under any miner's right, the lands hereinafter described:—

UNDERBOOL.—Site for a Water Tower, 1 rood 12 8/10 perches, Township of Underbool, Parish of Underbool, County of Weeah: Commencing at the south-eastern angle of allotment 8 of section 5; bounded thence by a road bearing S. 7 deg. 36 min. W. 120 links; by allotment 10 bearing N. 82 deg. 24 min. W. 275 links; by a right-of-way bearing N. 7 deg. 36 min. E. 120 links; and thence by allotment 8 aforesaid bearing S. 82 deg. 24 min. E. 275 links to the point of commencement.—(U.65(A²)) (Rs.5290).

WOORRAGEE.—Site for Public Recreation, 9 acres, more or less, Parish of Wooragee, County of Bogong: Commencing at the most southerly angle of allotment 1 of section 11; bounded thence by a line bearing S. 24 deg. 18 min. E. 500 links, more or less, to the northern boundary of allotment 6 of section 12; by that allotment bearing S. 85 deg. 26 min. E. 400 links, more or less, and N. 37 deg. 3 min. E. 241 links; by a line bearing N. 51 deg. 43 min. E. 127 4/10 links; by allotment 7 bearing N. 36 deg. 23 min. E. 433 links, N. 58 deg. 11 min. E. 583 links, and N. 19 deg. 59 min. E. 483 links; by a line bearing north-westerly to the most easterly angle of allotment 1 of section 11 aforesaid; and thence by that allotment bearing S. 43 deg. 40 min. W. 990 links, and S. 64 deg. 0 min. W. 918 links to the point of commencement.—W.209 (3) (Rs.5291).

UNUSED AND UNMADE ROADS CLOSED.

HIS Excellency the Lieutenant-Governor of the State of Victoria, by and with the advice of the Executive Council thereof, doth hereby direct that, in pursuance of the provisions of section 304 of the *Land Act 1928*, the unused and unmade roads referred to hereunder be closed, viz.:—

Parish of Cut-paw-paw, County of Bourke, being that portion of Ash-street lying between allotments 15 and 16 and allotments 18 and 17 of section 20.—(C.345(12)) (C.87648).

Township of Koorooman, Parish of Koorooman, County of Buln Buln, (1) being the road lying between allotment 26 (Cemetery Site) and allotment 24 of section A, Township of Koorooman; (2) being the road lying between allotments 26, a line, and 24, section A, Township of Koorooman, and allotments 37B and 23, Parish of Koorooman.—(K.173(3)) (C.87847) (Misc. 1976).

REVOCATION OF TEMPORARY RESERVATIONS OF LANDS BY ORDERS IN COUNCIL.

HIS Excellency the Lieutenant-Governor of the State of Victoria, by and with the advice of the Executive Council thereof, doth hereby, in pursuance of the provisions of the *Land Act 1928*, revoke the temporary reservations of the lands by Orders in Council hereinafter referred to, viz.:—

LAKE LAKE WOLLARD.—Site for the supply of Gravel. (For technical description see *Government Gazette* of the 20th August, 1941.)

ELMORE.—Site for Recreation purposes (as to part).

HAMILTON.—Site for Drainage purposes.

SEA LAKE.—Site for Public Recreation purposes (as to part).

HAMILTON.—Site for Drainage purposes and depot for road-making material (as to part).

(For technical descriptions, see *Government Gazette* of 1st October, 1941.)

And the Honorable A. E. Lind, His Majesty's Commissioner of Crown Lands and Survey for the State of Victoria, shall give the necessary directions herein accordingly.

C. W. KINSMAN,
Clerk of the Executive Council.

SITTINGS OF THE SUPREME COURT FOR THE HEARING OF CRIMINAL TRIALS AND ALSO FOR THE TRIAL OF CAUSES ELSEWHERE THAN IN MELBOURNE DURING THE YEAR 1942.

At the Executive Council Chamber, Melbourne, the twenty-first day of October, 1941.

PRESENT:

His Excellency the Lieutenant-Governor of Victoria.

Mr. Old
Mr. Bailey

Mr. Tuckett.

WHEREAS by the *Supreme Court Act 1928* the Sittings of the Supreme Court for the hearing of Criminal Trials and also for the Trial of Causes elsewhere than in Melbourne are to be held on such days as the Governor in Council shall from time to time appoint: Now therefore His Excellency the Lieutenant-Governor of the State of Victoria, by and with the advice and consent of the Executive Council thereof, doth by this present Order appoint that the Sittings of the said Supreme Court for the hearing of Criminal Trials and also for the Trial of Causes elsewhere than in Melbourne shall, during the year 1942, be held at the places hereinafter mentioned in that behalf on the days and dates indicated in connexion therewith in the list or table following, that is to say:—

Places.	Days and Dates, 1942.											
	February.	March.	April.	May.	June.	July.	August.	September.	October.	November.	December.	
BALLARAT	Tu. 3	..	Tu. 14	..	Tu. 9	..	Tu. 4	..	Tu. 6	..	Tu. 15	
BENDIGO	Tu. 10	..	Tu. 21	..	Tu. 23	..	Tu. 11	..	Tu. 13	..	Tu. 8	
GEELONG	Tu. 17	Tu. 19	Tu. 18	Tu. 10	..	
HAMILTON	Tu. 24	Tu. 27	
HORSHAM	Tu. 10	Tu. 8	
SALE	Tu. 3	Tu. 17	..	
SHEPPARTON	Tu. 28	Tu. 15	
WANGARATTA	Tu. 12	Tu. 20	
WARRNAMBOOL	Tu. 24	Tu. 22	
MELBOURNE CRIMINAL COURT	Mon. 16	Tu. 17	Wed. 15	Mon. 18	Wed. 17	Wed. 15	Mon. 17	Tu. 15	Mon. 19	Mon. 16	Mon. 7	

And the Honorable Henry Stephen Bailey, for and on behalf of His Majesty's Solicitor-General for the State of Victoria, shall give the necessary directions herein accordingly.

C. W. KINSMAN,
Clerk of the Executive Council.

APPROACHING LAND SALES.

SALES of Crown lands in fee-simple will be held at the under-mentioned places and dates, viz.:—

	No. of Gazette.
Castlemaine.—Wednesday, 5th November, 1941	284
Cobden.—Tuesday, 18th November, 1941	200
Geelong.—Thursday, 13th November, 1941	290
Horsham.—Friday, 28th November, 1941	292
Inglewood.—Tuesday, 25th November, 1941	300
Melbourne.—Wednesday, 12th November, 1941	290
Stawell.—Tuesday, 25th November, 1941	292
Terang.—Tuesday, 25th November, 1941	290

Lands and Survey Office, Melbourne

The registration of transfer may be subject to payment of such further sum as the Board may require in reduction of the outstanding balance.

Crown grant will be prepared and issued as soon as practicable after payment of purchase money in full. (Fee for Crown grant £2. Contribution to Assurance Fund $\frac{1}{4}$ d. per £1 of purchase money.)

SPECIAL CONDITION.

Before sale is approved the purchaser will be required to comply with the provisions of the National Security (Lands Transfer) Regulations.

A. E. LIND,
Commissioner of Crown Lands and Survey.

Office of Lands and Survey,
Melbourne, 28th October, 1941.

CLOSER SETTLEMENT ACT.

A SALE of the under-mentioned land, in fee-simple, by auction, will be held at the OFFICE of the LANDS DEPARTMENT INSPECTOR, INGLEWOOD, on TUESDAY, 25th NOVEMBER, 1941, at TWO o'clock p.m. To be conducted by H. J. HENKEL, Land Officer, Bendigo. Auctioneer: F. P. NEVINS, Inglewood.

PARISH OF GLENALBYN, COUNTY OF GLADSTONE.

Area 538a. 0r. 28p., allotments 4 and 8, section E. Formerly held by A. E. Ingram. Situated about 8 miles south-westerly of the Town of Inglewood. Improvements include small house, hut, sheds, and fencing.

TERMS AND CONDITIONS.

Deposit to be paid at sale—12½ per cent. of purchase price. Balance payable by 40 equal half-yearly instalments, together with interest computed at the rate of 4½ per cent. per annum on the unpaid balance.

Immediate possession given on approval of the sale by the Board of Land and Works.

No residence condition. Improvements to be maintained and insured with the Board of Land and Works.

Purchaser may pay balance of purchase money and fees at any time prior to due date, or may, with the consent of the Board of Land and Works, transfer his interest in the purchase (fee, £1).

No. 300.—13355/41.—3

HEARING OF REASONS AGAINST THE FORFEITURE OF CERTAIN LEASES BY THE PERSON APPOINTED UNDER 34TH SECTION OF THE LAND ACT 1928.

NOTICE is hereby given that reasons against the forfeiture of the leases in the Schedule hereto, which are deemed liable to forfeiture under the provisions of the Land Acts, will be publicly heard by the person appointed by me, the responsible Minister of the Crown administering the said Acts, to hear the same and report thereon in writing to me, when the persons in the said Schedule mentioned as holders of such leases will be allowed to show cause against the same at the place and on the date mentioned in the Schedule hereto.

A. E. LIND.

Commissioner of Crown Lands and Survey.

Department of Lands and Survey,
Melbourne, 28th October, 1941.

SCHEDULE.

CASTERTON COURT HOUSE, Wednesday, 12th November, 1941, H. E. Michell—

118/44, W. A. Shanks, 373 acres. Tooloy; 119/44, M. Shanks, 632 acres. Tooloy.

PUBLIC HEARING BY A PERSON APPOINTED UNDER THE 34TH SECTION OF THE LAND ACT 1928.

NOTICE is hereby given that, at the time and place mentioned in the Schedule hereunder, applications for leases and licences under the Land Acts, objections to such applications, objections to proposed proclamations, alterations, additions, diminutions, revocations, or unions of commons, and reasons against forfeiture of any leases or licences under the Land Acts deemed liable to forfeiture, will be publicly heard by the person whose name is set opposite such place in such Schedule, being the person appointed by me, the responsible Minister of the Crown administering the Land Acts, to hear the same and report thereon in writing to me.

A. E. LIND,
Commissioner of Crown Lands and Survey, and
President of the Board of Land and Works.

Department of Lands and Survey,
Melbourne, 28th October, 1941.

SCHEDULE.

CASTERTON COURT HOUSE, Wednesday, 12th November, 1941, H. E. Michell, Land Officer.

PROPOSED REVOCATION OF TEMPORARY RESERVATIONS OF LANDS BY ORDERS IN COUNCIL.

IN pursuance of the provisions of the *Land Act 1928*, notice is hereby given that it is the intention of the Governor in Council to revoke the temporary reservation of lands by Orders in Council hereunder referred to, viz.:—

The following Notice was published 1° on the 8th October, 1941, pursuant to Order of the 7th October, 1941.

GERANGAMETE.—The Order in Council of the 5th August, 1878, temporarily reserving as a site for Camping and Affording Access to Water, and withholding from sale, leasing, and licensing, 6 acres of land in the Parish of Gerangamete, being part of allotment 49.—(G.170(c²) (Rs.5286).

The following Notices were published 1° on the 15th October, 1941, pursuant to Orders of the 13th October, 1941.

BALLAARAT.—The Order in Council of the 17th April, 1871, temporarily reserving 1 rood 36 perches of land in the Parish of Ballarat (in section 14) as a Site for a Wesleyan Place of Public Worship.—(B.126(12) (C.87875).

CUDGEWA.—The Order in Council of the 14th November, 1922, temporarily reserving 1 acre of land in the Parish of Cudgewa, as a Site for a State School.—(C.358(?) (C.73552).

KERRIT BAREET.—The Order in Council of the 14th February, 1876, temporarily reserving as a Site for Public purposes, and withholding from sale, leasing, and licensing 3 acres 2 roods 30 perches of land in the Parish of Kerrit Bareet.—(K.126(2) (C.87932).

MYRTLEFORD.—The Order in Council of the 16th December, 1940, temporarily reserving 2 acres 1 rood of land in the Parish of Myrtleford as a Site for the Supply of Gravel.—(M.295(8) (Rs.5141).

The following Notice was published 1° on the 22nd October, 1941, pursuant to Order of the 21st October, 1941.

OUYEN.—The Order in Council of the 4th May, 1909, temporarily reserving 3 roods 8 perches of land, being allotments 14 and 15 of section 2, Township of Ouyen, as a site for Police purposes, revoked as to part by Order of the 24th December, 1937, is about to be further revoked so far as regards the portion thereof hereinafter described, viz.:—19 4/10 perches, Township of Ouyen, Parish of Ouyen, County of Karkaroc: Commencing at the south-eastern angle of the existing reserve; bounded thence by a road bearing S. 87 deg. 38 min. W. 60 6/10 links; by a line bearing N. 2 deg. 22 min. W. 200 links; by allotment 13 of section 2 bearing N. 87 deg. 38 min. E. 60 6/10 links; and thence by the site temporarily reserved for the use of the State Rivers and Water Supply Commission bearing S. 2 deg. 22 min. E. 200 links to the point of commencement.—(O.22(B*) (Rs.5047) (337/33).

The following Notice was published 1° on the 29th October, 1941, pursuant to Order of the 28th October, 1941.

GOORAMBAT.—The Order in Council of the 10th September, 1877, temporarily reserving as a Site for Public purposes (State School) and withholding from sale, leasing, and licensing, 5 acres of land, being part of allotment 38B in the Parish of Goorambat.—(G.173(2) (77/121).

A. E. LIND,
Commissioner of Crown Lands and Survey.

Land Act 1928, Section 15.

LAND PROPOSED TO BE PERMANENTLY RESERVED, AND ALSO REVOCATION (AS TO PART) OF ORDER IN COUNCIL DATED 23RD MAY, 1881.

IN pursuance of the provisions of the *Land Act 1928*, section 15, notice is hereby given that it is the intention of the Governor in Council to reserve from sale, *permanently*, and to except from occupation for mining purposes under any Miner's Right, the land hereinafter described, and to *revoke* the Order in Council of the 23rd May, 1881, by which the beds of certain lakes, rivers, and creeks as specified therein, and the Crown lands on either side of such lakes, rivers, and creeks were permanently reserved for public purposes, so far only as it relates to that portion of the Ovens River to which it is no longer applicable in consequence of the course of the river having become altered since the date of the said Order, viz.:—

The following Notice was gazetted 1° on the 15th October, 1941, pursuant to Order of the 13th October, 1941.

HARRIETVILLE.—Land to be permanently reserved for Public purposes also excepted from occupation for Mining purposes under any Miner's Right:—Parish of Harrietville, Counties of Deletite and Bogong: The new bed of the Ovens River between the junction of the east and west branches thereof, and a point in line with the northern boundary of allotment 3A of section 8, where the course of the said river has become altered since the 23rd May, 1881, and all Crown land within a distance of 1 chain from each bank of same.

Proposed revocation of Order in Council (as to part):—The Order in Council of the 23rd May, 1881 (see *Government Gazette*, 1881, page 1389) by which the beds of certain lakes, rivers, and creeks specified therein, and Crown land on the margin and on each side thereof respectively, were permanently reserved for Public purposes, so far only as it relates to that portion of the Ovens River aforesaid, to which it no longer is applicable in consequence of the course of the river having become altered after the date of the said Order.—(H.125(4) (Rs.5288).

A. E. LIND,
Commissioner of Crown Lands and Survey.

REGULATIONS FOR THE CARE, PROTECTION AND MANAGEMENT OF THE WEST PORTLAND CAMPING AND WATER RESERVE.

WHEREAS by the 181st section of the *Land Act 1928*, power is given to the Board of Land and Works to make Rules and Regulations for the care, protection, and management of all Public Parks and Reserves not conveyed to and vested in trustees, and for the preservation of good order and decency therein, and also for the collection and receipt of tolls, entrance fees, and other charges for entering therein or thereupon: Now therefore the Board of Lands and Works, in pursuance of the powers conferred as aforesaid, doth hereby make the following Regulations in respect of the land temporarily reserved by Order in Council, dated the 27th September, 1880, as a site for Camping and for affording access to Water in the Parish of Portland, and known as the West Portland Camping and Water Reserve.

REGULATIONS.

1. No person offending against decency as regards dress, language, or conduct shall remain on the Reserve.
2. No person shall climb or jump over any fences or gates in or around the Reserve, stick bills thereon, or cut names on the fences, trees, seats, or other improvements therein, or otherwise disfigure, injure, or destroy the said fences, trees, seats, or other improvements, or remove any soil therefrom.
3. No person shall deposit, or cause to be deposited, waste paper, bottles, or any other litter on any part of the Reserve except in receptacles provided for the purpose.
4. No person shall erect any building or structure on the Reserve without the permission, in writing, of the Committee of Management first obtained. Such permission may be granted subject to such terms, payments, fees, and conditions as may be deemed by the Committee of Management to be reasonable and consistent with these Regulations.
5. All buildings to be erected on the Reserve, in pursuance of any consent given by the Committee of Management, must conform to plans and regulations as to the position and design approved by the Committee of Management.
6. No person shall camp or erect any tent in or upon the Reserve, except in such places (if any) as shall from time to time be set apart for such purposes, and then only on obtaining a permit to do so upon such terms and conditions and the payment of such fees as the Committee of Management shall determine.
7. No person shall erect any building or tent on the Reserve, nor any booth, nor any structure, nor offer for sale any articles therein without permission, in writing, of the Committee of Management first obtained.

8. All persons using the conveniences (if any) provided by the Committee of Management on the Reserve, shall pay such charges for the use of same as shall from time to time be fixed by the Committee of Management.

9. No person shall light fires, except in places (if any) set apart for that purpose by the Committee of Management, and no refuse material shall be burnt on the Reserve, except by a representative of the Committee of Management, and then only in places set apart for the purpose.

10. No person shall break glass of any kind on the Reserve, or leave thereon anything which shall or may injure any person.

11. No person shall discharge any gun, pistol, rifle, airgun, or any firearms in or upon the Reserve, except by permission of the Committee of Management.

12. No person shall put in or on the Reserve any cattle, goats, pigs, horses, or other animals, or any vehicles, without permission of the Committee of Management.

13. The Committee of Management shall have full power and authority to impound any cattle found trespassing on the Reserve, and shall be taken to be the occupier of the Reserve (with the power incidental to that status) within the meaning of any law for the time being in force relating to the impounding of cattle. For the purposes of this clause "cattle" shall mean cattle as defined by section 3 of the *Pounds Act 1928*.

14. Permission of the Committee of Management must be obtained beforehand for the holding of all organized sports, picnics, or functions of any kind in the Reserve.

15. All fees received from camping agistment or any other purposes, shall be expended on the liquidation of any liability already incurred in the maintenance and improvement and in the further maintenance and improvement, of the Reserve, and an account thereof furnished annually to the Board of Land and Works.

The Council of the Borough of Portland has been appointed a Committee of Management with power and authority to enforce the foregoing Regulations.

Every person offending against these Regulations shall, in accordance with the provisions of section 181 of the *Land Act 1928*, for each offence be liable to a penalty of not more than Five pounds (£5), and every person who knowingly and wilfully offends against any such Regulations, and who, after he has been warned by any bailiff of Crown lands, or by any member of the Police Force, does not desist from so offending, may be forthwith apprehended by such bailiff or member of the Police Force and taken before some Justice to be dealt with according to law, and shall be liable to a penalty of not more than Ten pounds (£10).

The common seal of the Board of Land and Works was hereunto affixed, this 22nd day of October, 1941, in the presence of—

(SEAL) A. E. LIND, President.
W. McILROY, Member.

COMMITTEES OF MANAGEMENT OF RESERVES.

APPOINTMENTS.

WHEREAS by section 184 of the *Land Act 1928*, it is provided that it shall be lawful for the Governor in Council or the Board of Land and Works to appoint and remove any number of persons, not less than three, or any municipal council, or the governing body of any corporation, to be a Committee of Management of any specified Crown land reserved either temporarily or permanently for any of the purposes set out in section 14 of the *Land Act 1928*, and not conveyed to or vested in trustees: Now therefore the Board of Land and Works doth hereby appoint the under-mentioned persons to be Members of the Committee of Management of the Reserves named:—

"LAKE MARMAL RECREATION RESERVE."

Alexander Levi Thompson Pokon, Francis Joseph McGrath, Owen Robertson, Elveyio Stanley Bertoli, and Charles George Coote, as a Committee of Management for a period of three (3) years of the land temporarily reserved by Order in Council dated 9th September, 1940, as a site for Public Recreation in the Parish of Terrappee, and known as the "Lake Marmal Recreation Reserve."—(Corres. Rs.4348.)

"TERANG PUBLIC PARK."

James Murnane, David Edward Trickett, Francis Royce Roddy, Vincent Paul Nehill, Alan Nathaniel Mills, Leslie John Westacott, and John Casey, as a Committee of Management for a period of three (3) years of the lands reserved by Orders in Council dated 8th November, 1880, 20th January, 1914, and 18th April, 1939, as sites for Public purposes in the Parish of Terang, and known as "Terang Public Park."—(Corres. Rs.5198.)

CROWN RESERVES AND COMFORT STATION IN THE TOWNSHIP OF PORT CAMPBELL.

The Council of the Shire of Heytesbury, as a Committee of Management of the Crown Reserves and Comfort Station in the Township of Port Campbell, as set out hereunder:—

35 acres 3 roods, more or less, being the balance of the land temporarily reserved by Order in Council of 24th August, 1909, as a site for Public purposes.—(Rs.2308.)

2 acres, temporarily reserved by Order in Council of 13th October, 1884, as a site for Public purposes.—(Rs.3592.)

34 acres, temporarily reserved by Order in Council of 14th May, 1913, as a site for Public purposes.—(Rs.2283.)

6 acres, temporarily reserved by Order in Council of 20th January, 1898, as a site for Public Park.—(Rs.991.)

4 acres 1 rood 32 perches, temporarily reserved by Order in Council of 27th June, 1894, as a site for Public Recreation.—(Rs.2226.) (Corres. Rs.2308.)

"YEA SHOW YARDS AND RECREATION RESERVE."

Arthur Leslie Williamson, William Harvey Siehlaue, Hugh James Lawson, Norman James Robb, Keith Donald Bryant, Alexander Drysdale, Michael Patrick Coonan, and Charles Arthur Ball, as a Committee of Management for a period of three (3) years from the 17th October, 1941, of the land temporarily reserved by Orders in Council dated 20th July, 1891, and 31st July, 1917, for Public Recreation and Agricultural Show Yards in the Town of Yea, and known as the "Yea Show Yards and Recreation Reserve."—(Corres. Rs.146.)

In witness whereof the common seal of the Board of Land and Works was hereunto affixed this 22nd day of October. One thousand nine hundred and forty-one, in the presence of—

(SEAL) A. E. LIND, President.
W. McILROY, Member.

TENDERS.

PUBLIC WORKS OFFICE, MELBOURNE.

TENDERS will be received at this office until **TEN A.M.** on the days and for the purposes under-mentioned.

Particulars may be learnt at this office, and also at the offices named in each instance.

The Board of Land and Works will not necessarily accept the lowest or any tender.

6th November, 1941.

Bruarong.—Repairs, painting, &c., State School No. 3533. Particulars at State School, Bruarong; Police Stations, Beechworth, Yackandandah; Inspector of Works Office, Wangaratta. Deposit, £2.

Cobain's Estate.—General repairs, painting, State School No. 4387. Particulars at State School, Cobain's Estate; Police Station, Sale; Inspector of Works Office, Bairnsdale. Deposit, £2.

Daylesford.—Repairs, renovations, Police Station. Particulars at Police Stations, Daylesford, Kyneton, Castlemaine; Inspector of Works Office, Bendigo. Deposit, £2.

Dreelite.—Repairs, renovations, State School No. 3915. Particulars at Police Station, Colac; Inspector of Works Office, Geelong; State School, Dreelite. Deposit, £3.

Greenvale.—Installation of internal telephone system. Sanatorium. Preliminary deposit, £5. Final deposit, 2 per cent.

Kyabram.—New brick building and conveniences, State School No. 2902. Particulars at Inspector of Works Offices, Shepparton, Bendigo; Police Station, Echuca; State School, Kyabram. Preliminary deposit, £15. Final deposit, 2 per cent.

Larundel.—Supply and installation of four (4) hot pres es. Mental Hospital. Preliminary deposit, £4. Final deposit, 2 per cent.

Larundel.—Supply and delivery of steam oven cookers. Mental Hospital. Preliminary deposit, £4. Final deposit, 2 per cent.

Melbourne.—Erection of Southern Wing, New Police Headquarters, Russell-street. Quantities available at Public Works Department. Preliminary deposit, £100. Final deposit, 2 per cent.

Mornington.—Sewerage installation, Court House. Particulars at Police Stations, Frankston, Dandenong, Mordialloc, Mornington. Deposit, £2.

Mornington.—Sewerage installation, additional conveniences, repairs, Police Station. Particulars at Police Stations, Frankston, Dandenong, Mordialloc, Mornington. Preliminary deposit, £5. Final deposit, 2 per cent.

Swift's Creek.—Painting, repairs, State School No. 1460. Particulars at State School, Swift's Creek; Police Stations, Omeo, Bruthen; Inspector of Works Office, Bairnsdale. Deposit, £3.

Yarra Bend.—Installation of fire service pipes. Fairhaven V.D. Hospital. Preliminary deposit, £3. Final deposit, 2 per cent.

13th November, 1941.

Aberfeldie.—Erection of timber Craft Room. State School No. 4220. Particulars at State School, Aberfeldie. Preliminary deposit, £5. Final deposit, 2 per cent.

Beechworth.—Purchase and removal of wooden portion of building, Lands Office. Particulars at Inspector of Works Office, Wangaratta; Police Stations, Beechworth, Yackandandah. Preliminary deposit, £5. Final deposit, full amount of purchase money.

Buninyong.—Repairs, renovations, State School No. 1270. Particulars at Inspector of Works Office, Ballarat; State School, Buninyong. Deposit, £3.

Deer Park.—Purchase and removal of residence, State School No. 1434. Particulars at State School, Deer Park. Preliminary deposit, £3. Final deposit, full amount of purchase money.

Drouin West.—Repairs, painting, &c., State School No. 1417. Particulars at State School, Drouin West; Police Stations, Bunyip, Warragul. Deposit, £2.

Echuca.—Alterations to workshops, Technical School. Particulars at Technical School, Echuca; Inspector of Works Office, Bendigo. Preliminary deposit, £5. Final deposit, 2 per cent.

Echuca East.—Painting, repairs, State School No. 2667. Particulars at Inspector of Works Office, Bendigo; State School, Echuca East; Police Stations, Echuca, Rochester. Deposit, £3.

Italian Gully.—Purchase and removal of old building, State School No. 3489. Particulars at Inspector of Works Office, Ballarat. Preliminary deposit, £5. Final deposit, full amount of purchase money.

Korumburra.—Repairs, painting, &c., State School No. 3077 and Higher Elementary School. Particulars at State School, Korumburra; Police Stations, Foster, Leongatha; Inspector of Works Office, Traralgon. Preliminary deposit, £5. Final deposit, 2 per cent.

Leongatha.—General repairs and painting, High School. Particulars at High School, Leongatha; Police Stations, Korumburra, Foster. Deposit, £2.

Lismore.—Water service, State School No. 1293. Particulars at Police Station, Lismore; Inspector of Works Office, Geelong; State School, Lismore.

Montague.—Repairs and painting, Caretaker's Quarters Special School No. 2784. Particulars at Special School, Montague. Preliminary deposit, £4. Final deposit, 2 per cent.

Tenders to be addressed to the Honorable the Commissioner of Public Works, and envelope containing tender marked "Tender for _____, due _____."

GEO. L. GOUDIE,

Commissioner of Public Works.

Melbourne, 29th October, 1941.

TENDERS FOR GRAZING.

(Section 121, Land Act 1928.)

For the period 1st December, 1941, to 30th September, 1942, renewable annually for a further period where stated.

Tender Forms and all particulars can be obtained on application to the Lands Department, Melbourne, or any of the Lands Offices in the Country.

Tenders should be placed in the Lands Department Tender-box, State Treasury Buildings, Melbourne, C.2, at or before Noon on Friday, 21st November, 1941.

Before any tender is accepted the provisions of the National Security (Land Transfer) Regulations must be complied with.

TENDERS are invited and must be lodged at the Lands Department, Melbourne, at or before Noon on Friday, 21st November, 1941, for the right to depasture stock on the following unappropriated portions of lands subject to the Regulations approved by the Governor in Council and also the subjoined conditions.

CONDITIONS.

1. The period of occupation will be for ten (10) months from 1st December, 1941, to 30th September, 1942, renewable annually for a further period as stated.

2. The rent for ten months for which the licence will be issued, and the licence-fee of 7s. 6d. must accompany the

tender, otherwise the offer of the next highest tenderer who complies with this condition may be accepted.

3. The licensee shall pay shire rates and all other charges for the period of occupation.

4. Separate tenders must be lodged for each block.

5. Tenders to be addressed to the Secretary for Lands (Tender-box), Melbourne.

6. The highest or any tender not necessarily accepted.

7. Tenderers must give their full name, occupation, and ordinary postal address.

8. Where permission to fence has been granted, the outgoing tenant has the option to remove any existing fencing owned by him within one month, or he may arrange with the incoming tenant to pay for it in accordance with the provisions of section 124, Land Act 1928.

This does not apply to cases where the land was the subject of an Expired Grazing Area Lease. In all such cases, the ingoing tenant will be held responsible for the care and maintenance of any improvements.

A. E. LIND,

Commissioner of Crown Lands and Survey.

Department of Lands and Survey,
Melbourne, 28th October, 1941.

	Area, Acres.
Lot 1 (B679)— Being the Stone Reserve situated between the Tarra River and allotment 13n, in the Parish of Woranga, County of Buln Buln. Formerly held by E. A. Davis. Period of occupation, ten months from 1st December, 1941, to 30th September, 1942.—(Melbourne 2628/121.)	30
Lot 2 (B680)— Being the Crown land situated east of allotment 11b and south of allotments 11n and 11e, in section B, Parish of Wonga Wonga South, County of Buln Buln. Formerly held by W. C. Holt. Period of occupation, ten months from 1st December, 1941, to 30th September, 1942. Permission to fence the road boundary of the area at licensee's own risk will be given.—(Melbourne 5078/121.)	58
Lot 3 (B681)— Parish of Waarre, County of Heytesbury, being allotments 22 to 28, 36 to 46, of section B, allotments 25, 26, and 27 of section C, and an area lying between allotments 25, 26, and 27 of section C, 39 and 40 of section B, and 28 and 29 of section C. Formerly held by C. E. Weeks. Period of occupation, ten months from 1st December, 1941, renewable annually for a further period of two years from 1st October, 1942.—(Geelong 96/121.)	6,000
Lot 4 (B682)— Parish of Warrion, being the northern portion of the Water Reserve in the north-east of the parish and adjoining allotments 1, 2, 3, 6B, 18, and 19. Fencing allowed. Outgoing tenant has the right to remove his improvements within one month or to require the incoming tenant to pay the Departmental valuation of same. Period of occupation, ten months from 1st December, 1941, renewable annually for two years from 1st October, 1942.—(Geelong 201/121.)	25
Lot 5 (B683)— Parish of Yangery, being allotment 24, section D, and the Marine Frontage lying east of a line being the extension south-westerly of the western boundary of allotment 9, section C. Excluding the pound paddock and the Warrnambool City Council's Depot and access thereto. Period of occupation, ten months from 1st December, 1941, renewable annually for three years from 1st October, 1942.—(Geelong 197/121.)	400
Lot 6 (B684)— Parish of Yangery, being the Marine Frontage lying between allotment 4, section B, the road south of allotments 5 and 12, section B, 13, 14, 15, and 16, section C, and the Southern Ocean; bounded on the east by a line being an extension south-westerly of the western boundary of allotment 9, section C. Formerly held by R. Baulch. Period of occupation, ten months from 1st December, 1941, renewable annually for three years from 1st October, 1942.—(Geelong 197/121.)	330

	Area, Acres.		Area, Acres.
Lot 7 (B685)— Parish of Yangery, being the Salt Water Swamp and Marine Frontage lying between part allotment 2, section A, allotments 3, 4, 5, and 6, section A, allotment 1, section B, and the Southern Ocean, being bounded on the west by the boundary between the Shires of Belfast and Warrnambool. Period of occupation, ten months from 1st December, 1941, renewable annually for three years from 1st October, 1942.—(<i>Geelong</i> 197/121.)	370	Lot 17 (B695)— Allotments 8, 9, 10, 12A, 12B, and 19, section 9, Parish of Wabonga. Formerly licensed to H. J. R. and S. H. Swinburne. Period of occupation, ten months from 1st December, 1941, renewable annually for three years from 1st October, 1942.—(<i>Beechworth</i> 01164/121.)	2,937
Lot 8 (B686)— Parish of Moyston West, being allotments 17, 19, section B, and the Crown lands lying west, north, and north-west of allotment 18. Formerly held by T. W. Brady. Period of occupation, ten months from 1st December, 1941, renewable annually for two years from 1st October, 1942.—(<i>Ararat</i> 78/121.)	980	Lot 18 (B696)— Allotments 1, 2, 3, 4, 5, 6, 7, and 8, section 4, Parish of Jirnkee, County of Dargo. Formerly licensed to J. A. Forsyth. Existing improvements to be maintained in good order and condition. Period of occupation, ten months from 1st December, 1941, renewable annually for four years from 1st October, 1942.—(<i>Omeo</i> 87/121.)	1,056
Lot 8A (B686A)— Parish of Creswick, being the frontage south of the Creswick Creek, north of part allotment 6 of section 13, east of area licensed by W. Hoad, and opposite the Water Frontage Licence, number 19171, held by E. Ellis. Period of occupation, ten months from 1st December, 1941, renewable for one year from 1st October, 1942. One month to be allowed for the removal of fencing.—(<i>Ballarat</i> 152/121.)	6	Lot 19 (B697)— Allotment 6F, Parish of Dango, County of Weeah. Formerly held by I. E. Forbes. Situated about $\frac{1}{2}$ mile south of Murrayville Railway Station. Improvements to be maintained and protected. Period of occupation, ten months from 1st December, 1941, renewable annually for two years from 1st October, 1942.—(<i>Mallee</i> 06806/198.)	17
Lot 9 (B687)— Being the Public Park Reserve and the extension thereto lying south of the Township of Minyip, Parish of Nullan. Formerly occupied by N. Timms. Any improvements to be maintained and protected. Period of occupation, ten months from 1st December, 1941, renewable annually for two years from 1st October, 1942.—(<i>Rs.568.</i>)	44	Lot 20 (B698)— Allotments 3 and 3B, Parish of Dattuck, County of Karkaroc. About 2 miles south-east of Dattuck Railway Station. Period of occupation, ten months from 1st December, 1941, renewable annually for four years from 1st October, 1942.—(<i>Mallee</i> 09737/121.)	607
Lot 10 (B688)— Allotments 18 and 19, section C, Parish of Yallakar. Formerly held by C. E. Haylock. Any improvements to be maintained and protected. Period of occupation, ten months from 1st December, 1941, renewable annually for four years from 1st October, 1942.—(<i>Hamilton</i> 01222/121.)	873	TENDERS FOR THE RIGHT TO REMOVE SALT.	
Lot 11 (B689)— Allotments 9 and 10, section 11, Town of Sandford. Formerly held by C. Hinch. Fencing allowed. Period of occupation, ten (10) months from 1st December, 1941, renewable annually for four years from 1st October, 1942.—(<i>Hamilton</i> 01927/121.)	3	TENDERS will be received up to Noon on Friday, 21st November, 1941, for the exclusive right to collect and remove salt from the under-mentioned areas, for a period of one year from the 1st December, 1941, renewable annually for a further period as stated.	
Lot 12 (B690)— Grazing block 20, Parish of Goongerah, County of Croajingolong. Formerly licensed to C. N. Reed. Period of occupation, ten months from 1st December, 1941, renewable annually for four years from 1st October, 1942.—(<i>Bairnsdale</i> 20/121.)	21,000	The successful tenderer will be required to preserve the bottom of the lake or lakes or collecting grounds from injury, in accordance with instructions from any officer authorized by the Minister of Lands.	
Lot 13 (B691)— Grazing block 25A, Parishes of Goongerah and Noonga, County of Croajingolong. Formerly licensed to G. E. Cameron. Period of occupation, ten months from 1st December, 1941, renewable annually for four years from 1st October, 1942.—(<i>Bairnsdale</i> 195/121.)	17,400	No tender will be accepted unless the total amount of fee offered for one year, and Ten shillings (10s.) fee for preparation of licence, are enclosed. The licence is subject to a royalty charge of 2s. 6d. per ton on all salt collected or removed. Sworn declarations must be furnished to the Secretary for Lands by the licensee when required, setting out the quantity of salt removed.	
Lot 14 (B692)— Grazing block 63, Parish of Cobbannah, County of Wonnangatta. Formerly licensed to H. L. Treasure. Period of occupation, ten months from 1st December, 1941, renewable annually for four years from 1st October, 1942.—(<i>Sale</i> 28/121.)	23,300	Plans of all buildings or other structures proposed to be erected on the licensed area must be submitted to and approved of by the Secretary for Lands, who reserves the right of entry for inspection by any officer authorized by him.	
Lot 15 (B693)— Grazing block 18, Parish of Enoch's Point, County of Wonnangatta. Formerly licensed to R. J. Findlay. Period of occupation, ten months from 1st December, 1941, renewable annually for four years from 1st October, 1942.—(<i>Alexandra</i> 017/121.)	7,700	The licensee shall not assign, sublet, or part with his interest in the area, or any portion thereof, without the consent of the Minister of Lands.	
Lot 16 (B694)— Allotments 30, 31, 32, 33, 34, 40, and 46A, Parish of Thowgla, County of Benambra. Formerly licensed to L. S. Cadman. Period of occupation, ten months from 1st December, 1941, renewable annually for four years from 1st October, 1942.—(<i>Beechworth</i> 0969/121.)	3,540	The licence will be cancelled for non-payment of any annual fees or any royalty charges or breach of any conditions thereof, or if the licensee shall for a period of twelve (12) months fail to use the land bona fide for the purposes for which a licence has been issued.	
		The Governor in Council reserves the right to resume the area, or any part thereof, for public purposes.	
		The outgoing licensee will be allowed one month to remove any salt gathered and stacked on any lot.	
		Tenderers must forward full name and address and fee for the right to remove salt for the period and fee for the preparation of licence (10s.) to Secretary for Lands, Treasury Buildings, Melbourne, C.2, endorsed "Tender for the right to remove salt."	
		Plans may be seen and all information obtained at Lands Department, Melbourne.	
		The highest or any tender not necessarily accepted.	
		A. E. LIND, Commissioner of Crown Lands and Survey. Melbourne, 28th October, 1941.	
		Lot 1 (B699)—	Area, Acres.
		Parish of Ondit, being the portion of Lake Beac known as part 3A. Formerly held by A. Berry and J. Quinane. Period of occupation, one year from 1st December, 1941, renewable annually for two years from 1st December, 1942.—(<i>Geelong</i> 62/129.)	160

- Lot 2 (B700)—**
Parish of Ondit, being the portion of Lake Beac known as part 4. Formerly held by A. Berry and J. Quinane. Period of occupation, one year from 1st December, 1941, renewable annually for two years from 1st December, 1942.—(Geelong 27/129.)
- Lot 3 (B701)—**
Parish of Ondit, being the portion of Lake Beac known as part 5. Formerly held by J. P. Morrissy. Period of occupation, one year from 1st December, 1941, renewable annually for two years from 1st December, 1942.—(Geelong 61/129.)
- Lot 4 (B702)—**
Parish of Ondit, being the portion of Lough Calvert known as Lake Pierce. Formerly held by J. Pearce. Period of occupation, one year from 1st December, 1941, renewable annually for two years from 1st December, 1942.—(Geelong 30/129.)
- Lot 5 (B703)—**
Parish of Cressy, being Lake Weering. Formerly held by M. F. Daffy. Period of occupation, one year from 1st December, 1941, renewable annually for two years from 1st December, 1942.—(Geelong 12/129.)
- Lot 6 (B704)—**
Being the small salt lake north of allotment 4b, section 25, Parish of Parupa. Formerly held by J. Simpson. Situated about 8 miles south-west of Westmere Railway Station. Period of occupation, one year from 1st December, 1941, renewable annually for a further period of two years from 1st December, 1942.—(Ararat 39/129.)

- Area, Acres.**
- 270 **NOTICE OF INTENTION TO APPLY FOR A LICENCE TO DIVERT WATER AND CUT RACES FROM THE PYRAMID CREEK AT KERANG.**
I HEREBY give notice that I intend to apply for a licence empowering me to divert water for a term of fifteen years, to the extent of 100 acre feet per annum, at a maximum rate of 6 acre feet per day of 24 hours for irrigation purposes, and to occupy certain Crown lands for works of storage and diversion, and to cut a race thereon.
Any objection to such application must be forwarded, in writing, to the State Rivers and Water Supply Commission, Melbourne, within 30 days of the date hereof.
PHYLLIS MARGARET TUCK.
Kerang P.O., 7th October, 1941. 940
- 460 **NOTICE OF INTENTION TO APPLY FOR A LICENCE TO DIVERT WATER AND CUT RACES FROM THE GUNBOWER CREEK, AT GUNBOWER.**
I HEREBY give notice that I intend to apply for a licence empowering me to divert water for a term of fifteen years to the extent of 100 acre feet per annum, at a maximum rate of 5 acre feet per day of 24 hours for irrigation purposes, and to occupy certain Crown lands for works of storage and diversion, and to cut a race thereon.
Any objection to such application must be forwarded, in writing, to the State Rivers and Water Supply Commission, Melbourne, within 30 days of the date hereof.
THOMAS LAKEY.
Gunbower, 20th August, 1941. 942
- 250 **NOTICE OF INTENTION TO APPLY FOR A LICENCE TO DIVERT WATER AND CUT RACES FROM THE PYRAMID CREEK, AT KERANG.**
I HEREBY give notice that I intend to apply for a licence empowering me to divert water for a term of fifteen years to the extent of 250 acre feet per annum, at a maximum rate of 10 acre feet per day of 24 hours for irrigation purposes, and to occupy certain Crown lands for works of storage and diversion, and to cut a race thereon.
Any objection to such application must be forwarded, in writing, to the State Rivers and Water Supply Commission, Melbourne, within 30 days of the date hereof.
ARTHUR EDWARD SMITH.
Kerang, 2nd September, 1941. 943
- 50 **NOTICE OF INTENTION TO APPLY FOR A LICENCE TO DIVERT WATER AND CUT RACES FROM THE PYRAMID CREEK, AT KERANG.**
I HEREBY give notice that I intend to apply for a licence empowering me to divert water for a term of fifteen years to the extent of 80 acre feet per annum, at a maximum rate of 5 acre feet per day of 24 hours for irrigation purposes, and to occupy certain Crown lands for works of storage and diversion, and to cut a race thereon.
Any objection to such application must be forwarded, in writing, to the State Rivers and Water Supply Commission, Melbourne, within 30 days of the date hereof.
GORDON HAROLD SMITH.
Box 29, Kerang, 2nd September, 1941. 944
- 460 **NOTICE OF INTENTION TO APPLY FOR A LICENCE TO DIVERT WATER AND CUT RACES FROM THE BOX CREEK, AT LEITCHVILLE.**
I HEREBY give notice that I intend to apply for a licence empowering me to divert water for a term of fifteen years to the extent of 140 acre feet per annum, at a maximum rate of 6 acre feet per day of 24 hours for irrigation purposes, and to occupy certain Crown lands for works of storage and diversion, and to cut a race thereon.
Any objection to such application must be forwarded, in writing, to the State Rivers and Water Supply Commission, Melbourne, within 30 days of the date hereof.
AUGUST HAROLD BORNEMAN.
Leitchville, 23rd August, 1941. 945
- 460 **NOTICE OF INTENTION TO APPLY FOR A LICENCE TO DIVERT WATER AND CUT RACES FROM THE PYRAMID CREEK, AT KOROO.**
I HEREBY give notice that I intend to apply for a licence empowering me to divert water for a term of fifteen years to the extent of 150 acre feet per annum at a maximum rate of 10 acre feet per day of 24 hours for irrigation purposes, and to occupy certain Crown lands for works of storage and diversion, and to cut a race thereon.
Any objection to such application must be forwarded, in writing, to the State Rivers and Water Supply Commission, Melbourne, within 30 days of the date hereof.
DAVID J. SMITH, Executor,
G. H. SMITH, Executor,
(Estate of David Smith, deceased).
Box 29, Kerang, 26th September, 1941. 941
- 460 **NOTICE OF INTENTION TO APPLY FOR A LICENCE TO DIVERT WATER AND CUT RACES FROM THE GUNBOWER CREEK, AT GUNBOWER.**
I HEREBY give notice that I intend to apply for a licence empowering me to divert water for a term of fifteen years to the extent of 50 acre feet per annum, at a maximum rate of 4 acre feet per day of 24 hours for irrigation purposes, and to occupy certain Crown lands for works of storage and diversion, and to cut a race thereon.
Any objection to such application must be forwarded, in writing, to the State Rivers and Water Supply Commission, Melbourne, within 30 days of the date hereof.
WILLIAM STANLEY FORBES.
Gunbower, 15th October, 1941. 946

PRIVATE ADVERTISEMENTS.

I JOSEPH LIPTON, of 202 Faraday-street, Carlton, in the State of Victoria, salesman, heretofore called and known by the name of Joseph Lipski, hereby give public notice that by a deed of poll dated the eighteenth day of October, 1941, duly executed and attested and deposited with the Registrar-General of the said State on the twenty-second day of October, 1941, I formally and absolutely renounced and abandoned the said surname of Lipski and declared that I had assumed and adopted, and intended thenceforth upon all occasions whatsoever to use and subscribe, the surname of Lipton instead of the said surname of Lipski, and so as to be at all times thereafter called, known, and described by the said surname of Lipton.

Dated the 23rd day of October, 1941.

JOSEPH LIPTON.

Witness—J. P. HENNESSY, solicitor, 186 Elgin-street, Carlton. 979

NOTICE OF INTENTION TO APPLY FOR A LICENCE TO DIVERT WATER AND CUT RACES FROM THE GUNBOWER CREEK, AT DALTON'S BRIDGE, COHUNA.

I HEREBY give notice that I intend to apply for a licence empowering me to divert water for a term of fifteen years to the extent of 24 acre feet per annum at a maximum rate of 3 acre feet per day of 24 hours for irrigation purposes, and to occupy certain Crown lands for works of storage and diversion, and to cut a race thereon.

Any objection to such application must be forwarded, in writing, to the State Rivers and Water Supply Commission, Melbourne, within 30 days of the date hereof.

HERBERT WILLIAM RICHARDSON.

Cohuna, 7th August, 1941. 947

NOTICE OF INTENTION TO APPLY FOR A LICENCE TO DIVERT WATER AND CUT RACES FROM THE PYRAMID CREEK, AT KOROO.

I HEREBY give notice that I intend to apply for a licence empowering me to divert water for a term of fifteen years to the extent of 150 acre feet per annum at a maximum rate of 10 acre feet per day of 24 hours for irrigation purposes, and to occupy certain Crown lands for works of storage and diversion, and to cut a race thereon.

Any objection to such application must be forwarded, in writing, to the State Rivers and Water Supply Commission, Melbourne, within 30 days of the date hereof.

DAVID J. SMITH, Executor,
G. H. SMITH, Executor,
(Estate of David Smith, deceased).

Box 29, Kerang, 26th September, 1941. 941

CITY OF CAMBERWELL.
STREET NAMING.

NOTICE is hereby given that in pursuance of the powers conferred by the *Local Government Act 1928*, the Council of the City of Camberwell, at a meeting held on the 20th day of October, 1941, did order that the name of the street heretofore known as "Giles-street," extending from the creek to Birtles-street, be changed to Head-street, and that such order take effect from the date of its publication in the *Victoria Government Gazette*.

By order,
R. M. C. AITCHISON, Town Clerk.
Town Hall, Camberwell, 27th October, 1941. 954

CITY OF ESSENDON.

NOTICE OF INTENTION TO BORROW.

NOTICE is hereby given that it is the intention of the Council of the City of Essendon to borrow a sum of £11,000 on the credit of the Mayor, Councillors, and Citizens of the City of Essendon. Such amount to be raised by the issue of debentures in accordance with the provisions of the *Local Government Acts*.

(a) The amount of the principal moneys which it is proposed to borrow is £11,000.

(b) The maximum rate of interest that may be paid is Three pounds thirteen shillings and nine pence per centum per annum.

(c) The amount borrowed, together with interest thereon, shall be repayable at the Council's bankers for the time being, at Melbourne, by forty half-yearly instalments.

(d) The purpose for which the loan is to be applied is—
Quarry plant reorganization .. £1,500
Reconstruction Epsom-road, Ascot Vale-road,
Pascoe-crescent, and drains .. £9,500

(e) The loan will be liquidated by appropriating a sum each half year throughout the duration of the loan, and repurchasing the debentures sold as they fall due.

Plans, specifications, and estimates of cost of such works and undertakings as set out in clause (d) hereof, together with a statement setting out the detailed expenditure of the moneys proposed to be borrowed, are open for inspection by ratepayers at the Town Hall, Moonee Ponds, during office hours.

L. W. SCOTT, Town Clerk.
Town Hall, Moonee Ponds, W.4, 22nd October, 1941. 929

CITY OF MOORABBIN.

NOTICE OF SPECIAL ORDER FOR BORROWING MONEY.

NOTICE is hereby given that at a meeting of the Council of the City of Moorabbin, held on Monday, 20th October, 1941, the said Council did agree to the following Resolution, viz.:

"That whereas in pursuance of the provisions of the National Security (Capital Issues) Regulations, the Council of the City of Moorabbin has secured the consent of the Co-ordinator of Public Works to raise a loan of Ten thousand pounds for private streets and lane construction, and whereas the State Treasury has approved of the terms and conditions of the proposed loan, the Council do now proceed by special order to borrow the sum of Ten thousand pounds (£10,000) upon the credit of the Mayor, Councillors, and Citizens of the City of Moorabbin, by the issue of debentures for such amount, in accordance with the provisions of the *Local Government Acts*.

That the maximum rate of interest that may be paid shall be £3 12s. 6d. per annum.

That the money borrowed, together with the interest on so much of the principal as remains unpaid from time to time, be repayable at the English, Scottish, and Australian Bank Limited, Melbourne, or the Council's bankers for the time being, by forty quarterly instalments, on the first day of March, the first day of June, the first day of September, and the first day of December in each of the respective years during the currency of the loan.

That the loan be applied for the following purposes, viz.:

Construction of Coates-street, Moorabbin ..	£2,000
Construction of part of Jasper-street, Moorabbin ..	1,500
Construction of Norman-street, McKinnon ..	1,300
Construction of Hastings-street, McKinnon ..	1,300
Construction of Sea View-avenue, Bentleigh ..	1,100
Construction of right-of-way at the rear of premises situate Centre-road, Bentleigh, between Godfrey and Vickery streets ..	300
Construction of Brownfield-street, Cheltenham ..	1,400
Construction of Bendigo-street, Cheltenham ..	1,100
	<hr/>
	£10,000

That the plans, specifications, and estimate of cost of such works, and the statement showing the expenditure of the money proposed to be borrowed, be open for inspection at the office of the Council during office hours."

And notice is hereby further given that at a meeting of the Council, to be held in the Council Chamber, Municipal Buildings, Moorabbin, on Monday, 17th November, 1941, at half-past Seven p.m., the foregoing Resolution will be submitted for confirmation.

Dated this 22nd day of October, 1941.
932 WILSON B. THOMAS, Town Clerk.

CITY OF NORTHCOTE.

LOAN No. 26.—ELECTRICITY SUPPLY.

NOTICE is hereby given that the Council of the City of Northcote intends to borrow on the credit of the Mayor, Councillors, and Citizens of the said city, the sum of £3,000, such sum to be raised by the issue of debentures in accordance with the provisions of the *Local Government Act 1928*. The rate of interest to be named in the debentures shall be £3 12s. 6d. per centum per annum.

The money borrowed will be repayable, together with and including interest at the Commonwealth Bank of Australia, Collins-street, Melbourne, in half-yearly sums of £130 10s. 5d., on the first day of March and the first day of September in each year, the loan to have a currency of fifteen years.

The purposes for which the loan is to be applied shall be—capital expenditure in the Electricity Supply Undertaking, including the supply and erection of sub-station equipment, poles, brackets, insulators, mains, and meters.

The loan is to be liquidated by provision out of the Municipal Fund of £130 10s. 5d., including interest in each half year, during the currency of the loan.

The plans, specifications, and estimate of the cost of the works referred to above, and a statement showing the proposed expenditure of money to be borrowed, are open for inspection at the Municipal Offices, High-street, Northcote.

Dated this 22nd day of October, 1941.
931 J. A. THOMSON, Town Clerk.

SHIRE OF CORIO.

By-LAW No. 28.

A By-law of the Shire of Corio, made under the provisions of the Health Acts, and numbered 28, for amending By-law No. 13, prescribing fees to be charged for the registration of offensive trade premises, boarding houses, common lodging houses, eating houses, and places for the manufacture or preparation of ice cream, ices, mineral waters, and artificially-prepared aerated waters, and for the renewal of such registrations pursuant to the said Acts.

IN pursuance of the powers conferred by the Health Acts and by every other Act or power enabling it in that behalf, the President, Councillors, and Ratepayers of the Shire of Corio doth hereby make the By-law and order as follows:—

1. That By-law No. 13 be amended as follows:—

- (a) in part (a) of the Schedule to such By-law, after the line "Offensive Trades Premises—Five pounds", there shall be inserted the words "Piggeries—One pound", and
- (b) in the said part (a) after the words "ice cream" there shall be inserted the word "ices".

Resolution for the passing of this By-law agreed to by the Council on the twenty-eighth day of May, One thousand nine hundred and forty-one, and confirmed the twenty-fifth day of June, One thousand nine hundred and forty-one.

The common seal of the President, Councillors, and Ratepayers of the Shire of Corio was hereunto affixed, this 25th day of June, One thousand nine hundred and forty-one, in the presence of—

(SEAL) A. A. McCLELLAND, President.
F. V. LEIGH, Councillor.
R. BOOTH, Shire Secretary.

Submitted to the Commission of Public Health on the 2nd of September, 1941.—J. WHITLOCK, Secretary to the Commission.

Approved by the Governor in Council, 30th September, 1941.
—C. W. KINSMAN, Clerk of the Executive Council. 938

SHIRE OF CORIO.

By-LAW No. 29.

A By-law of the Shire of Corio made under the Health Acts and the *Local Government Acts* and every other Act or power enabling it in that behalf, and numbered 29, for—

- (a) regulating or prohibiting the keeping of any place or any animals (including birds) or the storage of any things in the opinion of the Council offensive, injurious to health, or dangerous;
- (b) fixing the distance from any dwelling within which it shall be unlawful to keep any such place or animal, or to store any such thing;
- (c) providing for the health of the residents in the municipal district, and against the spreading of contagious or infectious diseases, and for other purposes.

THE President, Councillors, and Ratepayers of the Shire of Corio, in pursuance of the powers conferred by the Health Acts and the *Local Government Acts*, and by every

other Act or power enabling it in that behalf, doth hereby make the By-law and Order as follows:—

1. In this By-law unless inconsistent with the context or subject matter—

“Animals” shall mean horses and dogs.

“Birds” shall mean fowls, ducks, geese, turkeys, and all other classes of poultry, and pigeons and doves.

“Dwelling” shall include bathrooms, kitchens, sculleries, and all rooms used for sleeping, living, cooking, or for like purposes.

2. No person shall keep, or cause or permit to be kept, any animal and/or bird in any dwelling, or in the yard of or attached to any such dwelling, or in any land whatsoever in such a manner as to be offensive, injurious to health, or dangerous.

3. The occupier of the yard of or attached to any dwelling, or of any other land in which any animals and/or birds are kept or housed, shall cause the place of keeping of such animals and/or birds to be maintained in a good state of repair, and thoroughly cleansed and effectually deodorized from time to time as may be necessary for the purpose of keeping such place in a clean, wholesome, and sanitary state and condition.

4. The occupier of any land on which is erected any stable for the keeping or housing of horses shall—

- (a) Cause all manure, refuse, and rubbish produced or accumulated therein to be placed in a properly-constructed receptacle of brickwork walls 9 inches in thickness, with brick or concrete floor 6 inches in thickness, lined throughout internally with cement rendering composed of 2½ parts sand to 1 part cement;
- (b) maintain such receptacle in a good state of repair as to prevent the escape or leakage of the contents;
- (c) keep such receptacle constantly covered, and from time to time effectually deodorize the same and the contents thereof;
- (d) cause the contents of such receptacle to be removed from such land at least once in each and every week;
- (e) cause the floor of such stable to be properly drained and paved, or flagged with brick, stone, concrete, or other impervious material;
- (f) keep such stable in a good state of repair, and in a cleanly and sanitary condition.

5. No person shall keep, or cause or permit to be kept, any fowls, ducks, geese, turkeys, or other classes of poultry, within 30 feet from any dwelling, nor in the yard thereof or attached thereto, the area of which yard is less than 1,500 square feet, nor within 60 feet of the alignment of any street of 33 feet or more in width, nor unless such fowls, ducks, geese, turkeys, and all other classes of poultry are housed or kept in a properly-constructed and securely fastened shed, shelter, erection, structure, or other enclosure.

6. No such shed, shelter, erection, structure, or other enclosure for the housing or keeping of any fowls, ducks, geese, turkeys, or other classes of poultry shall be erected or placed within 30 feet from any dwelling, nor in the yard thereof or attached thereto the area of which yard is less than 1,500 square feet, nor within 60 feet of the alignment of any street of 33 feet or more in width.

7. No person shall keep, or cause or permit to be kept, any fowls, ducks, geese, turkeys, or other classes of poultry, on any land within 60 feet of the alignment of any street of 33 feet or more in width.

8. No such shed, shelter, erection, structure, or other enclosure for the housing or keeping of any fowls, ducks, geese, turkeys, or other classes of poultry shall be erected or placed in the yard of or attached to any dwelling-house, nor on any other land, unless a plan and description thereof be first submitted to and approved of by the Shire Surveyor.

9. No person shall keep, or cause or permit to be kept, any pigeons or doves within 25 feet from any dwelling, nor in the yard thereof or attached thereto, the area of which yard is less than 500 square feet, nor on any other land unless such pigeons or doves are housed or kept in a properly-constructed pigeon loft or dove cote.

10. No pigeon loft or dove cote shall be erected or placed within 25 feet from any dwelling, nor in the yard thereof or attached thereto, the area of which yard is less than 500 square feet, nor to a greater height than 7 feet from the ground, nor unless a plan and description thereof be first submitted to and approved by the Shire Surveyor.

11. No person shall keep, or cause or permit to be kept—

- (a) More than one animal (excluding horses) in the yard of or attached to any dwelling the area of which yard is less than 500 square feet.

(b) More than two animals (excluding horses) in the yard of or attached to any dwelling the area of which is less than 1,000 square feet.

(c) More than four animals (excluding horses) in the yard of or attached to any dwelling the area of which yard is less than 1,500 square feet.

(d) More than six animals (excluding horses) in the yard of or attached to any dwelling.

(e) More than six animals (excluding horses) on any other land without the previous consent, in writing, of the Council having been first had and obtained.

(f) Such animals shall be kept not less than 30 feet from any dwelling.

12. Any shed, shelter, erection, structure, loft, cote, or other enclosure for the housing or keeping of any animals and/or birds erected or placed in the yard of or attached to any dwelling, or on any other land, contrary to the provisions of this By-law, shall be removed by the owner or occupier of such yard, or dwelling, or land, within seven days after being required so to do by notice, in writing, under the hand of the Shire Secretary or the Shire Surveyor.

13. No occupier of any yard or other land in or on which has been erected or placed any shed, shelter, erection, structure, loft, cote, or other enclosure for the housing or keeping of any animals and/or birds shall leave or suffer to remain therein for a longer period than is absolutely necessary any waste food or other matter likely to become offensive or injurious to health, or attract or harbor rodents or other vermin.

14. Any animals and/or birds which shall develop any infectious or contagious disease injurious to the health of residents of the Municipal District shall be forthwith destroyed, or caused to be destroyed, by the person keeping the same.

15. Any contravention of any of the foregoing sections by act or omission shall be an offence against this By-law. Every person who is guilty of an offence against this By-law shall be liable on conviction to a penalty of not more than Twenty pounds for each offence, and in the case of a continuing offence, to a further penalty of not more than Five pounds for each day such offence is continued after a conviction or order of any Court.

16. This By-law shall apply to and have application throughout the following portion of the Shire:—

Portion of the Parish of Moorpanyal, County of Grant: Commencing at the intersection of Victoria-street, North Geelong, with the foreshore of Corio Bay; thence westerly along Victoria-street to Thompson-street; thence southerly along Thompson-street to Ballarat-road; thence south-easterly along Ballarat-road to Church-street; thence westerly along Church-street to Vines-road; thence northerly along Vines-road to Ballarat-road; thence south-easterly along Ballarat-road to Anakie-road; thence northerly along Anakie-road to Separation-street; thence easterly along Separation-street to Thompson-street; thence northerly along Thompson-street to Sparks-road; thence easterly along Sparks-road, and a Government road in continuation thereof, to the foreshore of Corio Bay; thence along the said foreshore to the point of commencement.

Resolution adopting this By-law agreed to by the Council of the Shire of Corio on the twenty-eighth day of May, One thousand nine hundred and forty-one, and confirmed the twenty-fifth day of June, One thousand nine hundred and forty-one.

The common seal of the President, Councillors, and Ratepayers of the Shire of Corio was herewith affixed this twenty-fifth day of June, One thousand nine hundred and forty-one, in the presence of—

(SEAL) A. A. McCLELLAND, President.
F. V. LEIGH, Councillor.
JOHN PETTITT, Councillor.
R. BOOTIE, Shire Secretary.

Submitted to the Commission of Public Health on the 2nd September, 1941.—J. WHITLOCK, Secretary to the Commission.

Approved by the Governor in Council, 30th September, 1941.—C. W. KINSMAN, Clerk of the Executive Council. 939

NOTICE is hereby given that the partnership formerly subsisting between Frederick Romberg and Mary Turner Shaw, carrying on business as architects at 357 Little Collins-street, Melbourne, under the firm name or style of “Romberg and Shaw”, has been dissolved as from the 6th day of July, 1941.

Dated the 27th day of October, 1941.

F. ROMBERG.
MARY TURNER SHAW.

Blake and Riggall, 120 William-street, Melbourne, solicitors for the said F. Romberg.

Plante and Henty, 395 Collins-street, Melbourne, solicitors for the said M. T. Shaw.

Partnership Act 1928.
NOTICE OF CHANGE.

NOTICE is hereby given that on the eighth day of March, 1941, James Brown Milne, a member of the firm of John Sanderson and Co., died, and Donald Bell became a member of the said firm on the first day of September, 1941. Dated the first day of October. One thousand nine hundred and forty-one.

H. V. DOWLING.

Blake and Riggall, 120 William-street, Melbourne. solicitors for the said firm. 963

A. RIX (GARDINER) DAIRY PTY. LTD. (IN LIQUIDATION).
NOTICE CONVENING FINAL MEETING, PURSUANT TO SECTION 236.

NOTICE is hereby given, in pursuance of section 236 of the *Companies Act 1938*, that a General Meeting of the members of the above-named company will be held at the office of Parkinson and Wettenthal, of 419 Collins-street, Melbourne, on the first day of December, 1941, at Three o'clock in the afternoon, for the purpose of having an account laid before them showing the manner in which the winding up has been conducted and the property of the company disposed of, and of hearing any explanation that may be given by the liquidator.

Dated 21st day of October, 1941.

PARKINSON & WETTENTHAL, solicitors for the liquidator. 970

Companies Act 1938.
HYTONE CLOTHING PROPRIETARY LIMITED.
SPECIAL RESOLUTION.

AT a General Meeting of the members of Hytone Clothing Proprietary Limited, duly convened and held at 538 Swanston-street, Carlton, on the 21st day of October, 1941, the following Special Resolution was duly passed:—

"That the company be wound up voluntarily, and that Stanley Rupert Ratten, of 538-544 Swanston-street, Carlton, be appointed as liquidator."

Dated this 21st day of October, 1941.

S. R. RATTEN, Secretary.

Raynes, Dickson, Kiddle, and Briggs, Temple Court, Melbourne, solicitors for the company. 972

Companies Act 1938.
NOTICE OF INTENTION TO APPLY TO ATTORNEY-GENERAL FOR LICENCE.
(PURSUANT TO SECTION 18 (1).)

I, FREDERICK GEORGE GREGORY HYNES, of No. 66 Berkeley-street, Hawthorn, in the State of Victoria, retired civil servant, on behalf of Melbourne Co-Masonic Property Association, about to be formed for the purposes of acquiring a suitable building in which to promote the practice, study of, and research into the ritual and science of masonry, and for the purpose of charity and amusement, hereby give notice of intention to apply to the Attorney-General for a licence directing that the said association be registered as a company with limited liability, without the addition of the word "limited" to its name.

Dated the 27th day of October, 1941.

974 F. G. G. HYNES, Secretary.

Companies Act 1938.
THE COBRAM IRRIGATION COMPANY PROPRIETARY LIMITED (IN LIQUIDATION).
NOTICE OF GENERAL MEETING.

PURSUANT to section 236 (1) (2) of the *Companies Act 1938*, notice is hereby given that a General Meeting of the above company will be held at the Mechanics' Hall, Cobram, on Tuesday, the 2nd day of December, 1941, at 3 p.m., for the purpose of having an account laid before it showing how the winding up of the company has been conducted and the property of the company has been disposed of, and giving any explanation thereof.

Dated the 23rd day of October, 1941.

L. G. HAMILTON, Liquidator.

Punt-road, Cobram. 933

MELBOURNE INVESTMENT TRUST LIMITED
(IN LIQUIDATION).

NOTICE is hereby given, in pursuance of section 236 of the *Companies Act 1938*, that a General Meeting of the members of the above-named company will be held at the office of the company, Electra House, 341 Collins-street, Melbourne, on Wednesday, the 3rd day of December, 1941, at Eleven o'clock in the forenoon, for the purpose of having an account laid before them, showing the manner in which the winding up has been conducted, and the property of the company disposed of, and of hearing any explanation that may be given by the liquidators.

Dated this twenty-eighth day of October, 1941.

ARTHUR ROBINSON, Liquidator.

W. MASSY-GREENE, Liquidator.

Registered office: 341 Collins-street, Melbourne, Victoria, Australia. 937

PURSUANT to the *Trustee Act 1928*, notice is hereby given that all persons having claims upon the estate of William Jose Francis, late of Hodgkinson-street, Bendigo, in the State of Victoria, cycle mechanic, deceased, intestate (who died on the 10th day of August, One thousand nine hundred and forty-one, and letters of administration of whose estate were granted by the Supreme Court of Victoria, in its probate jurisdiction, on the 23rd day of October, 1941, to Sandhurst and Northern District Trustees, Executors, and Agency Company Limited, of View-street, Bendigo aforesaid), are hereby required to send in particulars, in writing, of such claims to the said administrator, on or before the 6th day of January, 1942, after which date the administrator will proceed to convey or distribute the said estate, or any part thereof, to or among the persons entitled thereto, having regard only to the claims, whether formal or not, of which it shall then have had notice. And notice is further given that the said administrator will then not be liable to any person of whose claim it shall not have had notice as aforesaid.

Dated the 28th day of October, 1941.

HYETT & HYETT, Molesworth Chambers, Bull-street, Bendigo, solicitors for the administrator. 955

NOTICE is hereby given that all persons having claims upon the estate of Thomas Bonnett, late of Port Fairy North, in the State of Victoria, retired dairy farmer (in the will described as dairy farmer), deceased (who died on the 15th day of September, 1941, and probate of whose will was granted by the Supreme Court of Victoria, in its probate jurisdiction, on the 20th day of October, 1941, to Alice Bonnett, of Port Fairy North aforesaid, widow, and Ivy Mary Tieman, of the same place, married woman, the executrices named in and appointed by the said will), are hereby required to send particulars, in writing, of such claims to the said executrices, care of the undersigned, on or before the 9th day of January, 1942, after which date the said executrices will proceed to distribute the said estate, or any part thereof, to or amongst the persons entitled thereto, having regard only to the claims, whether formal or not, of which they shall then have had notice. And notice is further given that the said executrices will not be liable to any person of whose claim they shall not have had such notice as aforesaid.

Dated this 24th day of October, 1941.

ERNEST W. POWLING, Princes-street, Port Fairy, proctor for the said executrices. 957

PURSUANT to the *Trustee Act 1928*, notice is hereby given that all persons having claims against the estate of Catherine Young Fraser, late of Ballan, in the State of Victoria, married woman, deceased (who died on the twelfth day of August, 1941, and probate of whose will was granted by the Supreme Court of the said State, in its probate jurisdiction, on the fourteenth day of October, 1941, to The Ballarat Trustees, Executors, and Agency Company Limited, of 101 Lydiard-street north, Ballarat, in the said State), are hereby required to send particulars, in writing, of such claims to the said company, at its above-mentioned address, on or before the thirty-first day of December, 1941, after which date the said company will proceed to distribute the assets of the said Catherine Young Fraser, deceased, which shall have come to its hands amongst the persons entitled thereto, having regard only to the claims of which it shall then have had notice. And notice is hereby further given that the said company will not be liable for the assets so distributed, or any part thereof, to any person of whose claim it shall not then have had notice as aforesaid.

Dated this 24th day of October, 1941.

NEVETT, NEVETT, & GLENN, 11 Lydiard-street, Ballarat, proctors for the said executor. 956

NOTICE TO CREDITORS AND OTHERS.—*RE JANE ANNE SCHOLFIELD, DECEASED.*

PURSUANT to the *Trustee Act 1928*, notice is hereby given that The Ballarat Trustees, Executors, and Agency Company Limited, of 101 Lydiard-street north, Ballarat, in the State of Victoria, one of the executors of the will of Jane Anne Scholfield, late of "Lumcah," Balmoral, in the said State, widow, deceased (who died on the eighth day of September, 1941), intend to convey or distribute the estate of the said deceased to or among the persons entitled thereto, and require all persons and creditors interested to send to the executor, in care of the undersigned, on or before the 24th day of December, 1941, particulars, in writing, of their claims against the said estate, after which date the said executor may convey or distribute the said estate to or among the persons entitled thereto, having regard only to the claims, whether formal or not, of which it shall then have had notice. And notice is hereby further given that the said executor will not be liable for the assets so distributed, or any part thereof, to any person of whose claim it shall not have had notice as aforesaid.

Dated the 22nd day of October, 1941.

J. L. R. BAKER, 69-71 Thompson-street, Hamilton, solicitor for the executor. 930

RE DOT SYNNOT TINKLER, DECEASED.

PURSUANT to the provisions of the *Trustee Act 1928*, notice is hereby given that Thomas Longville Price, of 154 Yarra-street, Geelong, in the State of Victoria, retired law clerk, and Hugo Boswell Reid, of Fitzroy-street, Geelong aforesaid, gentleman, the executors of the will of Dot Synnot Tinkler, late of 30 Alexandra-street, St. Kilda, in the said State, widow, deceased (who died on the 26th day of August, 1941, and probate of whose will was granted to the said Thomas Longville Price and Hugo Boswell Reid by the Supreme Court of Victoria, in its probate jurisdiction, on the second day of October, 1941), intend to convey or distribute the estate of the said Dot Synnot Tinkler, deceased, among the persons entitled thereto, and require all persons and creditors interested to send particulars, in writing, of their claims against the said estate to them, care of Harwood and Pincott, solicitors, Geelong, on or before the second day of January, 1942, after which date the said Thomas Longville Price and Hugo Boswell Reid may convey or distribute the said estate, or any part thereof, to or among the persons entitled thereto, having regard only to the claims, whether formal or not, of which they shall then have had notice. And notice is hereby further given that the said Thomas Longville Price and Hugo Boswell Reid will not be liable for the property so conveyed or distributed, or any part thereof, to any person of whose claim they shall not have had notice as aforesaid.

Dated this 20th day of October, 1941.

HARWOOD & PINCOTT, 51 Yarra-street, Geelong, solicitors for the said Thomas Longville Price and Hugo Boswell Reid. 948

PURSUANT to the *Trustee Act 1928*, notice is hereby given that all persons having claims against the estate of William Arthur Anderson, late of Chiltern, in the State of Victoria, retired newspaper proprietor, deceased, intestate (who died on the fifteenth day of August, One thousand nine hundred and forty-one, and letters of administration of whose estate were granted by the Supreme Court of the said State, in its probate jurisdiction, on the seventeenth day of September, One thousand nine hundred and forty-one, to Ada Anderson, of Chiltern aforesaid, widow), are hereby required to send particulars, in writing, of such claims to the undersigned, at their office hereunder mentioned, on or before the thirty-first day of December, One thousand nine hundred and forty-one, after which date the said Ada Anderson will proceed to distribute the assets of the said William Arthur Anderson, deceased, which shall have come to her hands amongst the persons entitled thereto, having regard only to the claims of which she shall then have had notice. And notice is hereby further given that the said Ada Anderson will not be liable for the assets so distributed, or any part thereof, to any person of whose claim she shall not have had notice as aforesaid.

Dated this 23rd day of October, One thousand nine hundred and forty-one.

McSWINEY & McSWINEY, Reid-street, Wangaratta, solicitors for the said Ada Anderson. 934

RE MARY HANNAH MANN, DECEASED.

JAMES ANDREW KERSHAW, of No. 11 Wrexham-road, Windsor, in Victoria, retired public servant, the executor of the will of Mary Hannah Mann, formerly of Narracan, Gippsland, but late of Trafalgar, in Victoria, married woman, deceased (who died on 19th March, 1941), requires all creditors, next of kin, and others having claims against the property or estate of the said deceased to send to him, care of the under-mentioned proctors, on or before the second day of January, 1942, particulars, in writing, of such claims, after which date he intends to convey or distribute such property or estate to or among the persons entitled thereto, having regard only to the claims of which he shall then have had notice.

Dated this 21st day of October, 1941.

GRAY & FRIEND, proctors, Queen-street, Warragul. 937

NOTICE TO CREDITORS AND OTHERS.—RE ALBERT JENZEN, DECEASED.

PURSUANT to the *Trustee Act 1928*, notice is hereby given that William Joseph Jenzen, of Boolite, in the State of Victoria, farmer, the administrator of the estate of the said Albert Jenzen, late of Kyneton, in the said State, grazier, deceased (who died on the twentieth day of May, One thousand nine hundred and forty-one), intends to convey or distribute the estate of the said Albert Jenzen, deceased, to or among the persons entitled thereto, and requires all persons and creditors interested to send to the said administrator, care of the under-mentioned proctors, on or before the thirty-first day of December, One thousand nine hundred and forty-one, particulars, in writing, of their claims against the said estate, after which date the said administrator may convey or distribute the said estate to or among the persons entitled thereto, having regard only to the claims, whether formal or not, of which he shall then have had notice.

Dated the twenty-eighth day of October, 1941.

CORR & CORR, of 104 Queen-street, Melbourne, proctors for the administrator. 985

NOTICE TO CREDITORS AND OTHERS.—GEORGE MEIKLE, DECEASED.

PURSUANT to the provisions of the *Trustee Act 1928*, notice is hereby given that all persons having any claims against the estate of George Meikle, formerly of 51 Hamilton-street, Yarraville, in the State of Victoria, but late of 89 Gamon-street, Yarraville aforesaid, gentleman, deceased (who died on the twentieth day of May, 1941, and letters of administration, with the will annexed, of whose estate was granted by the Supreme Court of Victoria, in its probate jurisdiction, to Mary Jane Meikle, of 89 Gamon-street, Yarraville aforesaid, widow, on the twenty-first day of August, 1941), are required to send particulars, in writing, of such claims to the said Mary Jane Meikle, care of the under-mentioned solicitors, on or before the twenty-ninth day of December, 1941, after which last-mentioned date the said Mary Jane Meikle will proceed to distribute the assets of the said deceased amongst the persons entitled thereto, having regard only to the claims of which she shall then have had notice, and will not be liable for the assets so distributed, or any part thereof, to any person of whose claim she shall not then have had notice.

Dated the twenty-seventh day of October, 1941.

MARTIN & MARTIN, solicitors, 314 Collins-street, Melbourne. 983

NOTICE TO CLAIMANTS.—RE ELIZABETH GRACE NOURISH, DECEASED.

PURSUANT to the provisions of the *Trustee Act 1928*, notice is hereby given that all persons having claims against the estate of Elizabeth Grace Nourish, formerly of 6 Walker-street, Northcote South, but late of 166 Lower Heidelberg-road, Ivanhoe, in the State of Victoria, widow, deceased (who died on the 7th August, 1941, and probate of whose will and codicil was, on the 4th October, 1941, granted by the Supreme Court of Victoria, to the Trustees, Executors, and Agency Company Limited, of 401 Collins-street, Melbourne, the executor appointed thereby), are hereby required to send particulars, in writing, of such claims to the said company, at its above address, on or before the 31st December, 1941, after which date the said executor will proceed to convey or distribute the said estate, or any part thereof, to or among the persons entitled thereto, having regard only to the claims, whether formal or not, of which it shall then have had notice; and will not be liable for the assets, or any part thereof, so distributed to any person of whose claim it shall not then have had notice.

Dated this 27th day of October, 1941.

MOULE, HAMILTON, & DERHAM, 394 Collins-street, Melbourne, proctors for the said executor. 984

RE ARCHIBALD DOUGALL MCCOLL, DECEASED.

DORA MCCOLL, of Buln Buln, in Victoria, widow, the executrix of the will of Archibald Dougall McColl, formerly of Normanby-street, Geelong, engineer, but late of Buln Buln, in Victoria, farmer, deceased (who died on 3rd July, 1940), requires all creditors, next of kin, and others having claims against the property or estate of the said deceased to send to her, care of the under-mentioned proctors, on or before the second day of January, 1942, particulars, in writing, of such claims, after which date she intends to convey or distribute such property or estate to or among the persons entitled thereto, having regard only to the claims of which she shall then have had notice.

Dated this 21st day of October, 1941.

GRAY & FRIEND, proctors, Queen-street, Warragul. 986

STANLEY HERMAN BUXTON, DECEASED.

PURSUANT to the provisions of the *Trustee Act 1928*, notice is hereby given that all persons having claims, whether as creditors, next of kin, beneficiaries or otherwise, against the estate of Stanley Herman Buxton, formerly of the Oceanic Private Hotel, Suva, Fiji, but late of the Admiralty Works, Pembroke Dock, Wales, England, civil engineer, deceased (who died on the 11th day of May, 1941, and probate of whose will was, on the 23rd day of October, 1941, granted by the Supreme Court of Victoria, in its probate jurisdiction, to the Trustees, Executors, and Agency Company Limited, of 401 Collins-street, Melbourne, in the said State, the executor appointed by the said will), are hereby required to send particulars, in writing, of such claims to the said company, at its above-mentioned address, on or before the 30th day of December, 1941, after which date the said company will proceed to distribute the assets of the said Stanley Herman Buxton, deceased, which shall have come to its hands, amongst the persons entitled thereto, having regard only to the claims of which it shall then have had notice. And notice is hereby further given that the said company will not be liable for the assets so distributed, or any part thereof, to any person of whose claim it shall not have had notice as aforesaid.

Dated this 27th day of August, 1941.

ABBOTT, BECKETT, STILLMAN, & GRAY, 401 Collins-street, Melbourne, solicitors for the said company. 982

NOTICE TO CREDITORS AND OTHERS.—RE FREDERICK HENRY BURBURY, DECEASED.

PURSUANT to the provisions of the *Trustee Act* 1928, notice is hereby given that all persons having claims against the estate of Frederick Henry Burbury, late of 3 Gowrie Court, 208 Orrong-road, Toorak, in the State of Victoria, gentleman, deceased (who died on the fourteenth day of July, 1941, and probate of whose will was granted by the Supreme Court of the State of Victoria, in its probate jurisdiction, on the seventeenth day of October, 1941, to The Equity Trustees, Executors, and Agency Company Limited, of 472 Bourke-street, Melbourne, the executor appointed by the said will), are hereby requested to send particulars, in writing, of such claims to the said company, at its address aforesaid, on or before the first day of January, 1942, after which date the said company will proceed to distribute the assets of the said deceased amongst the persons entitled thereto, having regard only to the claims of which it shall have notice.

Dated this 28th day of October, 1941.

JOHN W. ROBERTSON & RAMSAY, 341 Collins-street, Melbourne, solicitors for the said company. 973

NOTICE TO CLAIMANTS.—RE MARY HENRIETTA HURDLE, DECEASED, INTESTATE.

PURSUANT to the provisions of the *Trustee Act* 1928, notice is hereby given that all persons having claims against the estate of Mary Henrietta Hurdle, late of Katamatite, in the State of Victoria, married woman, deceased, intestate (who died on the 1st day of August, 1941, and letters of administration of whose estate were granted by the Supreme Court of the said State, in its probate jurisdiction, to John Hurdle, of Katamatite aforesaid, farmer, the husband and one of the next of kin of the said deceased), are hereby required to send particulars of such claims, in writing, to the administrator, care of the undersigned, on or before the 2nd day of December, 1941, after which date the said administrator will proceed to distribute the assets of the said Mary Henrietta Hurdle, deceased, intestate, which shall have come to his hands, among the persons entitled thereto, having regard only to the claims of which he then shall have had notice. And notice is hereby further given that the said administrator will not be liable for the assets, or any part thereof, so distributed to any person of whose claim he shall not then have had notice.

Dated this 14th day of October, 1941.

MORRISON & TEARE, Numurkah, and at National Mutual Buildings, 395 Collins-street, Melbourne, solicitors for the said administrator. 976

RE ALFRED CHARLES MILLS, late of 5 Moffatt-street, South Yarra, in the State of Victoria, manager, DECEASED.

NOTICE is hereby given that all persons having claims upon the estate of the above-named deceased (who died 7th September, 1941, and probate of whose will and codicil was granted by the Supreme Court of Victoria, on the 21st October, 1941, to Ernest William Munro, of 5 Moffatt-street, South Yarra aforesaid, clerk, the executor appointed), are hereby required to send particulars, in writing, of such claims to the said executor, before the 31st day of December, 1941, after which date the said executor may convey or distribute the said estate, or any part thereof, to or among the persons entitled thereto, having regard only to the claims, whether formal or not, of which he shall then have had notice. And notice is further given that the said executor will not be liable to any person of whose claim he shall not have had such notice as aforesaid.

Dated this 27th day of October, 1941.

HEDDERWICK, FOOKES, & ALSTON, 103 William-street, Melbourne, solicitors for the said executor. 980

RE ELLA ROW MARTYN (formerly of Rosemary Cottage, Charman-road, Cheltenham), late of 104 Burke-road, East Malvern, in the State of Victoria, spinster, DECEASED.

NOTICE is hereby given that all persons having claims upon the estate of the above-named deceased (who died 10th August, 1941, and probate of whose will was granted by the Supreme Court of Victoria, on the 22nd October, 1941, to The Union Trustee Company of Australia Limited, of 333 Collins-street, Melbourne, and George Ingram Stevenson, of 17 Queen-street, Melbourne, chartered accountant, the executors appointed), are hereby required to send particulars, in writing, of such claims to the said executors, care of the said company, at its address aforesaid, before the 31st day of December, 1941, after which date the said executors may convey or distribute the said estate, or any part thereof, to or among the persons entitled thereto, having regard only to the claims, whether formal or not, of which they shall then have had notice. And notice is further given that the said executors will not be liable to any person of whose claim they shall not have had such notice as aforesaid.

Dated this 27th day of October, 1941.

HEDDERWICK, FOOKES, & ALSTON, 103 William-street, Melbourne, solicitors for the said executors. 981

NOTICE is hereby given that all persons interested in or having claims upon the estate of Mary Jane McLean, late of Mount Alfred, in Victoria, married woman, deceased (who died on the sixth day of August, 1941, and letters of administration of whose estate have been granted to James McBeth McLean, of Mount Alfred, retired grazier), are hereby requested to send particulars, in writing, of their claims to the said administrator, care of the under-mentioned proctors, on or before the 29th day of December, 1941, after which date the said administrator may convey or distribute the said estate to or among the persons entitled thereto, having regard only to the claims, whether formal or not, of which he shall then have had notice.

Dated this 28th day of October, 1941.

TIETYENS, ANGEL, & JACKLING, of 509 Kiewa-street, Albury, New South Wales, proctors to the said administrator. 978

PURSUANT to the *Trustee Act* 1928, notice is hereby given that all persons having claims against the estate of Marianne Clark, late of Back Beach-road, Sorrento, in the State of Victoria, confectioner, deceased (who died on the 19th day of May, 1941, and probate of whose will was granted by the Supreme Court of Victoria, in its probate jurisdiction, to Norman Valentine Douch, of Back Beach-road, Sorrento aforesaid, grocer, the sole executor named in the said will), are hereby required to send particulars, in writing, of such claims to the said executor, care of the undersigned solicitors, on or before the 2nd day of January, 1942, after which date the said executor will proceed to distribute the assets of the said deceased amongst the persons entitled thereto, and will not be liable to any person of whose claim he shall not then have had notice.

Dated this 22nd day of October, 1941.

PROUDFOOT, HORTON, & COX, 87 Queen-street, Melbourne, solicitors for the executor. 971

PURSUANT to the *Trustee Act* 1928, notice is hereby given that Elsie Kate Burton, married woman, and David Grant MacCubbin, contractor, both of Traralgon, the executors of the will of Nellie Neilson Drysdale, late of Traralgon, in Victoria, widow, deceased (who died on 4th July, 1941), require all creditors and others having any claims against the estate of the said deceased to send to the undersigned, before 31st December, 1941, particulars, in writing, of such claims, after which date the said executors intend to convey or distribute such estate to or among the persons entitled thereto, having regard only to the claims of which they shall then have had notice, and the said executors will not be liable for the assets so distributed, or any part thereof, to any person of whose claim they shall not have had notice as aforesaid.

Dated this 25th day of October, 1941.

C. H. FORD, LL.M., Traralgon, solicitor for executors. 988

PURSUANT to the *Trustee Act* 1928, all persons having claims against the estate of Norman Ernest Giblin, late of Rosebery, in Tasmania, mining engineer, deceased (who died on the thirty-first day of March, 1941, and an application for reseat of an exemplification of probate of whose will and codicil was granted by the Supreme Court of Victoria on the twenty-third day of October, 1941, to Permanent Trustee Company of New South Wales Limited, of 25 O'Connell-street, Sydney, in the State of New South Wales, the sole executor named therein), are hereby required to send particulars of such claims to the said executor, at its address above appearing, on or before the thirty-first day of December, 1941, after the expiration of which time the said executor will proceed to distribute the assets of the said deceased amongst the persons entitled thereto, having regard only to claims of which it shall have had notice.

Dated this twenty-eighth day of October, 1941.

BLAKE & RIGGALL, 120 William-street, Melbourne, solicitors for the said executor. 964

NOTICE TO CLAIMANTS.

THE PERPETUAL EXECUTORS & TRUSTEES ASSOCIATION OF AUSTRALIA LIMITED, whose registered office is situate at numbers 100-104 Queen-street, Melbourne, in the State of Victoria, the executor of the will of Edith Marion Calder, formerly of number 1 Kooyong-road, Armadale, but late of 337 Glenferrie-road, Malvern, widow, deceased (who died on the 23rd day of August, 1941), requires all creditors, next of kin, and others having claims against the property or estate of the said deceased to send to the said association, on or before the thirtieth day of December, 1941, particulars, in writing, of such claims, after which date the said association intends to convey or distribute such property or estate to or among the persons entitled thereto, having regard only to the claims of which it shall have had notice.

Dated the twenty-third day of October, 1941.

DOYLE & KERR, 108 Queen-street, Melbourne, solicitors for the said association. 969

PURSUANT to the *Trustee Act 1928*, notice is hereby given that the Trustees, Executors, and Agency Company Limited, of 401 Collins-street, Melbourne, in the State of Victoria, and Ernest Barkley Edwards, of 30 Monomeith-avenue, Canterbury, in the said State, accountant, the executors of the will of Mina Marstand, late of "Nirvana," number 11 Kooyong-road, Caulfield, in the said State, spinster, deceased (who died on the 30th day of July, 1941), intend to convey and distribute the estate of the said deceased to or among the persons entitled thereto, and require all persons having claims against the estate of the said deceased to send particulars, in writing, of such claims to the said the Trustees, Executors, and Agency Company Limited, and Ernest Barkley Edwards, at 401 Collins-street, Melbourne aforesaid, on or before the 9th day of January, 1942, after which date the said executors will proceed to distribute the assets of the said Mina Marstand, deceased, amongst the persons entitled thereto, having regard only to the claims, whether formal or not, of which they shall then have had notice. And notice is hereby further given that the said executors will not be liable for the assets so distributed, or any part thereof, to any person of whose claim they shall not have had notice as aforesaid.

Dated this 28th day of October, 1941.

JOSKE & BURBIDGE, 428 Collins-street, Melbourne, proctors for the said the Trustees, Executors, and Agency Company Limited, and Ernest Barkley Edwards. 958

PURSUANT to the *Trustee Act 1928*, notice is hereby given that all persons having claims against the estate of William Charles Stiles, late of 54 Garden-street, South Yarra, in the State of Victoria, wharf labourer, deceased, intestate (who died on the third day of September, 1941), and letters of administration of whose estate were granted by the Supreme Court of Victoria, in its probate jurisdiction, on the 22nd day of October, 1941, to the Union Trustee Company of Australia Limited, of 333 Collins-street, Melbourne, in the said State, the said company having been duly authorized to make such application by Lillian Elizabeth Stewart, of 27 New-street, Brighton Beach, in the said State, married woman, the sister and next of kin of the said deceased, are hereby required to send particulars, in writing, of such claims to the said administrator, at its above address, on or before the 30th day of December, 1941, after which date the said administrator will proceed to distribute the assets of the said deceased among the persons entitled thereto, having regard only to the claims of which it shall then have had notice. And notice is hereby further given that the said administrator will not be liable for the assets, or any part thereof, so distributed to any person of whose claim it shall not then have had notice as aforesaid.

Dated the 28th day of October, 1941.

G. W. SOBEE, LL.B., of 350 Bay-street, Brighton, solicitor for the administrator. 959

**RE WILLIAM HAMILTON NOBLE NASSAU POWELL,
DECEASED.**

PURSUANT to the provisions of the *Trustee Act 1928*, notice is hereby given that the Union Trustee Company of Australia Limited, whose registered office is situate at 333 Collins-street, Melbourne, in the State of Victoria, Garnet Milburn Quiney, of 6 Bayview-crescent, Black Rock, in the said State, stock and station agent, and Archibald Wilfred Cunningham, of 30 Mantell-street, Moonee Ponds, in the said State, technician, the executors to which and to whom probate of the will of William Hamilton Noble Nassau Powell, late of 13 Ardmillan-road, Moonee Ponds, in the said State, retired auctioneer, deceased (who died on the twelfth day of August, 1941), was granted by the Supreme Court of the said State on the twenty-third day of October, 1941, intend to convey or distribute the assets of the said deceased to or amongst the persons entitled thereto, and require any person interested to send to it and them, at the said registered office of the said company, at 333 Collins-street, Melbourne aforesaid, on or before the ninth day of January, 1942, notice, in writing, of his or her claim against the estate of the said deceased; and notice is hereby given that, at the expiration of the time aforesaid, the said company and the said Garnet Milburn Quiney and Archibald Wilfred Cunningham, will convey or distribute the estate of the said deceased to or amongst the persons entitled thereto, having regard only to the claims, whether formal or not, of which it and they shall then have had notice; and further that it and they will not be liable to any person of whose claim it and they shall not then have had notice.

Dated this twenty-fifth day of October, 1941.

LEACH & THOMSON, 472 Bourke-street, Melbourne, solicitors for the said executors. 960

NOTICE TO CLAIMANTS.

PURSUANT to the *Trustee Act 1928*, Permanent Trustee Company of New South Wales, of 23-25 O'Connell-street, Sydney, in the State of New South Wales, and Henry James Ackland, junior, of 2 Ilkham Flats, Reddall-street, Manly, in the said State, woolclasser, the executors to whom probate of the will of Henry James Ackland, late of Mosman, in the said State, gentleman, deceased (who died on the 28th day of June, 1939), was granted by the Supreme Court of New

South Wales, on the 6th day of December, 1939 (an exemplification of which probate was sealed with the seal of the Supreme Court of Victoria on the 18th day of July, 1941), require all persons having claims against the property or estate of the said deceased to send particulars, in writing, of such claims to the said executors, care of the said company, at its above-mentioned address, on or before the 31st day of December, 1941, after which date the said executors intend to convey or distribute such property or estate to or among the persons entitled thereto, having regard only to the claims of which they shall then have had notice.

Dated the twenty-ninth day of October, 1941.

H. G. CARTER & SON, 360 Collins-street, Melbourne, solicitors for the executors. 965

In the Supreme Court of the State of Victoria.—*Fi. Fa.*

NOTICE is hereby given that, under and by virtue of certain process issued out of the Supreme Court of the State of Victoria, and directed to the Sheriff, requiring him to levy certain moneys of the real and personal estate of Mr. H. Hitch, of Portarlington, in the State of Victoria, farmer, the said Sheriff will, on Wednesday, the third day of December, 1941, at the hour of Eleven o'clock in the forenoon, cause to be sold, at Portarlington (unless the said process shall have been previously satisfied or the said Sheriff be otherwise stayed):—

All the right, title, estate, and interest (if any) of the said H. Hitch to the untransferred portion of—(1) All that piece of land, being part of Crown allotment 7, section 23A, Town of Portarlington, Parish of Bellarine, County of Grant, and being the land more particularly described in certificate of title, volume 4194, folio 838641. (2) All that piece or parcel of land, containing by admeasurement 1 rood 10 perches, be the same more or less, situate in the County of Grant, Parish of Bellarine, being allotment No. 4 of section 23A, Town of Portarlington, bounded on the north by allotment 3, bearing west 2 chains 74 links on the west by High-street, bearing south 18 deg. 30 min. east 1 chain 31 links on the south by Stevens-street, 66 feet wide, bearing east 2 chains 33 links, and on the east by part of allotment 7, bearing north 1 chain 25 links to the commencing point, and being the land more particularly described in conveyance registered in the Registrar-General's office, numbered 982, book 490.

N.B.—Terms: Cash. No cheques taken.

Dated at Geelong this 25th day of October, 1941.

977 H. F. MORELAND, Sheriff's Officer.

MINING NOTICES.

TARNAGULLA GREAT WESTERN NO LIABILITY.

ALL contributing shares, Nos. 1 to 45,000, upon which the 12th Call of Three pence per share (due and payable on 8th October, 1941) remains unpaid, will be sold by public auction at the Stock Exchange, Bendigo, on Tuesday, 11th November, 1941, at Four o'clock p.m., unless the call be previously paid.

H. L. STEWART, Manager.

View-street, Bendigo. 901

GOLDEN SOVEREIGN NO LIABILITY.

FORFEITURE NOTICE.

NOTICE is hereby given that all shares forfeited for non-payment of the No. 14 (October) Call of Three pence per share will be sold by public auction in the vestibule of the Stock Exchange, 428 Chancery-lane, Melbourne, on Friday, 7th November, 1941, at a quarter to Twelve a.m., unless shares are previously redeemed.

By order of the Board,

FRANK COOPER, Manager.

Temple Court, 422 Collins-street, Melbourne, C.1. 966

MAXWELL WEST GOLD MINE NO LIABILITY.

NOTICE is hereby given that all shares forfeited for non-payment of the 1st (October) Call of Six pence per share will be sold by public auction at the Stock Exchange Hall, 428 Little Collins-street, Melbourne, on Tuesday, 11th November, 1941, at a quarter to Twelve a.m., unless the shares be previously redeemed.

967

F. L. SMYTH, Manager.

**SOUTH VIRGINIA GOLD MINING COMPANY
NO LIABILITY.**

NOTICE is hereby given that all shares forfeited for non-payment of the 4th (October) Machinery Call of Six pence per share will be sold by public auction at the Stock Exchange Hall, 428 Little Collins-street, Melbourne, on Tuesday, 11th November, 1941, at a quarter to Twelve o'clock a.m., unless the shares be previously redeemed.

968

F. L. SMYTH, Manager.

IMPOUNDINGS.

A **ARAT.**—Impounded at Ararat

1 chestnut gelding, small star, white hock near hind leg
 1 bay draught gelding, blaze face, three white feet
 1 red and white bull calf
 1 red heifer
 If not claimed and expenses paid, to be sold on 12th November, 1941.
 936.—6/ R. STEPHENS, Poundkeeper.

C **CAMPERDOWN.**—Impounded at Camperdown.

1 red and white poley cow, no visible brand
 If not claimed and expenses paid, to be sold on 18th November, 1941.
 952.—4/ J. ROBB, Poundkeeper.

C **CARISBROOK.**—Impounded at Carisbrook.

1 dark-brindle cow, white belly, right horn bent
 1 dark-brindle bull yearling
 If not claimed and expenses paid, to be sold on 3rd November, 1941.
 935.—4/8 J. ILES, Poundkeeper.

D **DANDENONG.**—Impounded by the Ranger, 23rd October, 1941.

1 brindle heifer, bottom of off ear notched, like C or G off rump
 If not claimed and expenses paid, to be sold on 12th November, 1941.
 990.—5/4 J. TOOGOOD, Poundkeeper.

D **DOOKIE.**—Impounded at Dookie, on the 21st October, 1941.

1 bright-bay pony mare, hog mane, white blaze on face, one front fetlock white, hind feet white, no visible brand
 1 aged draught mare, white blaze on face, hind fetlocks white, no visible brand
 1 brown delivery mare, long tail, white star on forehead, no visible brand
 If not claimed and expenses paid, to be sold on 14th November, 1941.
 928.—7/4 W. HUTCHINSON, Poundkeeper.

E **PPING.**—Impounded at Epping, 21st October, 1941.

1 bay gelding, blaze face, hind feet white, like C near shoulder
 1 brown gelding, blaze face, white feet, no visible brand
 If not claimed and expenses paid, to be sold on 13th November, 1941.
 950.—4/8 E. WORN, Poundkeeper.

H **EIDELBERG.**—Impounded at Heidelberg.

1 black delivery mare, shod, star and snip, hind feet white, branded R.W.T.
 1 bay delivery gelding, hind feet white, one near side foot white, star, branded Z
 If not claimed and expenses paid, to be sold on 12th November, 1941.
 992.—6/ R. J. ADDICOTT, Poundkeeper.

L **EOPOLD.**—Impounded in Leopold Pound, by Ranger.

1 black and white cow, like S on off rump
 1 brown Jersey cow, notch out of both ears, no visible brand
 If not claimed and expenses paid, to be sold on 15th November, 1941.
 991.—4/8 H. M. GRAMKOW, Poundkeeper.

M **ERINO.**—Impounded at Merino.

1 dark-brown draught mare, white blaze on face, off hind foot white, collar-marked
 1 white pony mare, no visible brand
 If not claimed and expenses paid, to be sold on 11th November, 1941.
 951.—5/4 W. DAVIS, Poundkeeper.

M **ORNINGTON.**—Impounded at Mornington.

1 bay gelding, 2 years, blaze face, three white feet
 If not claimed and expenses paid, to be sold on 12th November, 1941.
 975.—4/ ALF. FIELD, Poundkeeper.

M **ULGRAVE.**—Impounded at Mulgrave.

1 brown gelding, light sort, shod, hind feet white, no visible brand
 If not claimed and expenses paid, to be sold on 6th November, 1941.

1 grey mare, stout pony, hogged mane, fore feet shod, collar-marked, indistinct brand near shoulder
 If not claimed and expenses paid, to be sold on 13th November, 1941.

S **OUTH BARWON.**—Impounded at South Barwon Pound, by Ranger Hooper.

1 dark Jersey cow, milking side ear marked, notched brisket
 If not claimed and expenses paid, to be sold on 13th November, 1941.
 949.—4/8 M. S. HOOPER, Poundkeeper.

W **ERRIBEE.**—Impounded at Werribee, by R. O'Connor, from Ballan-road.

1 grey mare, no visible brand
 If not claimed and expenses paid, to be sold on 10th November, 1941.
 989.—4/8 TIMOTHY MAHER, Poundkeeper.

W **INSLOW.**—Impounded in Winslow Pound.

1 red and white heifer, no visible brand
 1 white heifer, strawberry neck 1 to 1½ year, no visible brand
 If not claimed and expenses paid, to be sold on 3rd November, 1941.
 927.—4/8 E. WILLIAMS, Poundkeeper.

STATE ACTS, 1937.

C **OPIES** of the following Acts of Parliament of Victoria may be obtained at the Government Printing Office, or from any bookseller, at the price set opposite to each:—

No.	Price. s. d.
4406. Supply	0 6
4407. Melbourne and Metropolitan Board of Works (Contributions)	0 6
4468. Parliamentary Debates Publication	0 6
4469. Supply	0 6
4470. Melbourne (Bowen-street) Land	0 6
4471. Supply	0 6
4472. Justices (Enforcement of Orders)	0 6
4473. Supply	0 6
4474. Financial Emergency (Mortgages) Continuation	0 6
4475. Sewerage Districts (Temporary Reduction of Interest)	0 6
4476. Local Government (Temporary Reduction of Interest)	0 6
4477. Country Roads (Murray Diversion)	0 6
4478. Caulfield Land	0 9
4479. Superannuation (Retirement)	0 6
4480. State Electricity Commission (Electrical Approvals Board)	0 6
4481. Local Government (Celebrations)	0 6
4482. Federal Aid Roads and Works	0 6
4483. Administration and Probate (Testator's Family Maintenance)	0 6
4484. Newmarket Sheep Sales (Amendment)	0 6
4485. Statute Law Revision	0 9
4486. Administration and Probate (Caveats)	0 6
4487. Superannuation (Investment of Fund)	0 6
4488. Stock Medicines	0 9
4489. Income Tax (Rates)	0 9
4490. Land Tax	0 6
4491. Administration and Probate Duties	0 6
4492. Financial Emergency (Company Mortgages)	0 6
4493. Unemployment Relief Tax (Rates)	0 6
4494. Audit	0 6
4495. Victorian Loan	0 6
4496. Financial Emergency (Grants and Funds)	0 6

STATE ACTS 1937—continued.

No.	Price. s. d.
4497. Maintenance (Widowed Mothers)	0 6
4498. Country Roads (Borrowing)	0 6
4499. Public Account Advances	0 6
4500. Country Roads Board Fund	0 6
4501. Goods	0 6
4502. Air Navigation	0 6
4503. Water Supply Loan Application	0 6
4504. Medical	0 6
4505. State Electricity Commission (Extension of Undertaking)	0 6
4506. Mines	0 6
4507. Unemployment Relief Loan and Application	0 6
4508. Port Melbourne (Aircraft Agreement) Land	1 3
4509. Stamps	0 9
4510. Stock and Share Brokers	0 9
4511. Public Service (Transfer of Officers)	0 6
4512. State Electricity Commission (Financial)	1 0
4513. Water	0 9
4514. Public Accounts Advances (Amendment)	0 6
4515. St. Vincent's Hospital Land	0 6
4516. Stamps (Increased Duty) Continuation	0 6
4517. Superannuation	0 9
4518. Triholm and Strezlecki Railway (Dismantling)	0 6
4519. Fire Brigades	0 6
4520. Railways	0 6
4521. Closer Settlement	0 6
4522. Darling to Glen Waverley Railway Construction	0 9
4523. Dairy Produce	0 6
4524. Workers Compensation	1 0
4525. State Forests Loan Application	0 6
4526. Railway Loan Application	0 6
4527. Public Works Loan Application	0 6
4528. Landlord and Tenant (Rent Reduction) Continuation	0 6
4529. Landlord and Tenant (Rent Reduction) Amendment	3 6
4530. Health (Housing)	0 6
4531. Housing	0 6
4532. Appropriation	3 6
4533. Constitution (Reform)	0 6

H. E. DAW,
Government Printer.

STATE ACTS, 1938.

COPIES of the following Acts of Parliament of Victoria may be obtained at the Government Printing Office, or from any bookseller, at the price set opposite to each:—

No.	Price. s. d.
4534. Supply	0 6
4535. State Accident Insurance Fund	0 6
4536. Royal Melbourne Hospital	0 6
4537. Landlord and Tenant (Rent Reduction) Amendment	0 6
4538. Williamstown Temperance Hall	0 6
4539. Brighton Land	0 6
4540. Morwell Land	0 6
4541. Warrnambool Land	0 6
4542. Supply	0 6
4543. Financial Emergency (Mortgages) Continuation	0 6
4544. Supply	0 6
4545. Public Works Committee	0 6
4546. Doncaster Road Tramway Construction	0 6
4547. Revocation of Crown Reservations	0 6
4548. Snowy River Works	0 6
4549. Superannuation (Retirement)	0 6
4550. Maintenance	0 6
4551. Workers' Compensation	0 6
4552. Echuca (High-street) Flood Protection District Abolition	0 6
4553. Registration of Births Deaths and Marriages	0 6
4554. Closer Settlement (Temporary Provisions)	0 6
4555. Melbourne Municipal Lands Exchange	0 6
4556. Local Government (Temporary Reduction of Interest)	0 6
4557. Sewerage Districts (Temporary Reduction of Interest)	0 6
4558. Outer Circle Railway (Partial Dismantling)	0 6
4559. Explosives	0 6
4560. Gold Buyers	1 3
4561. Marriage (Celebration)	0 6
4562. Warehousemen's Liens	0 9
4563. Legislative Council Elections	0 6
4564. Unemployment Relief Loan and Application	0 6
4565. Local Government (Rates)	0 6
4566. Marriage	0 6
4567. Miners' Phthisis (Treasury Allowances)	0 6

STATE ACTS, 1938—continued.

No.	Price. s. d.
4568. Slum Reclamation and Housing	1 6
4569. Land Tax	0 6
4570. Country Roads Board Fund	0 6
4571. Financial Emergency (Grants and Funds)	0 6
4572. Justices	0 6
4573. Police Offences (Obscene Publications)	0 6
4574. Melbourne and Geelong Corporations	0 9
4575. Unemployment Relief Tax (Rates)	0 6
4576. Supply	0 6
4577. Apprenticeship	0 6
4578. Factories and Shops	0 6
4579. Old Colonists' Association	0 6
4580. Sewerage Districts	0 6
4581. Income Tax (Rates)	0 6
4582. Local Government (Septic Tanks)	0 6
4583. Slum Reclamation and Housing (Financial)	0 9
4584. Electoral (Secrecy of the Ballot)	0 6
4585. Country Roads (Traffic Regulations)	0 6
4586. Administration and Probate Duties	0 6
4587. Freezing Works (Overdraft Guarantee)	0 6
4588. Farmers Advances (Financial)	0 6
4589. Hepburn Springs Land	0 6
4590. Church of England (Port Fairy) Land	0 6
4591. Black Rock to Beaumaris Electric Street Railway (Dismantling)	0 6
4592. Police Regulation	0 9
4593. Workers' Compensation (Amendment)	0 6
4594. Dried Fruits	1 0
4595. Wheat Products Prices	0 6
4596. Stamps	0 9
4597. Closer Settlement	1 9
4598. Melbourne and Metropolitan Tramways	0 6
4599. Public Works Loan Application	0 6
4600. Ballarat Free Library (Borrowing)	0 6
4601. Agricultural Education	0 6
4602. Companies	8 0
4603. Stamps (Increased Duty Continuance)	0 6
4604. Milk Supply Committee	0 6
4605. Railway Loan Application	0 6
4606. Moorpanyal Land	0 6
4607. State Forests Loan Application	0 6
4608. Industrial Life Assurance	0 6
4609. Tourists Resorts Development	0 6
4610. Cattle Breeding	0 6
4611. Melbourne and Metropolitan Board of Works (Rate)	0 6
4612. Water Supply Loans Application	0 9
4613. Licensing Fund	0 6
4614. Greta Lands Exchange	0 6
4615. Game (Koala Protection)	0 6
4616. Hairdressers' Registration	0 6
4617. Medical	0 6
4618. Farmers' Debts Adjustment (Apportionment)	0 6
4619. Superannuation	1 0
4620. Friendly Societies	0 6
4621. Investment Companies	0 9
4622. Melbourne (Hopetoun Ward) Streets	0 6
4623. Western Metropolitan Market	0 9
4624. Carriages	0 6
4625. Money Lenders	1 3
4626. Fair Rents	0 6
4627. Warrnambool (Albert Park) Land	0 6
4628. Carlton Land	0 6
4629. Local Government	1 0
4630. Appropriation	2 6

H. E. DAW,
Government Printer.

STATE ACTS, 1939.

COPIES of the following Acts of Parliament of Victoria may be obtained at the Government Printing Office, or from any bookseller, at the price set opposite to each:—

No.	Price. s. d.
4631. Consolidated Revenue	0 6
4632. State Forests (Timber Salvage) Loan and Application	0 6
4633. Queenscliff Land	0 6
4634. Bendigo Land	0 6
4635. Pawnbrokers	0 6
4636. Statute Law Revision	0 6
4637. Supreme Court	0 6
4638. Yinnar Lands	0 6
4639. Trustee	0 6
4640. Keilambete Lands Exchange	0 6
4641. Sheep Owners Protection	0 6
4642. Motor Car (Fees)	0 6
4643. Consolidated Revenue	0 6
4644. Consolidated Revenue	0 6

STATE ACTS, 1939—continued.

No.	Price.
	s. d.
4645. National Security (Emergency Powers) ..	0 6
4646. Financial Emergency (Mortgages) ..	0 6
4647. Local Government (Temporary Reduction of Interest) ..	0 6
4648. Sewerage Districts (Temporary Reduction of Interest) ..	0 6
4649. Country Roads Board Fund ..	0 6
4650. Financial Emergency (Grants and Funds) ..	0 6
4651. Developmental Railways (Financial) ..	0 6
4652. Slum Reclamation and Housing ..	0 6
4653. Freezing Works (Overdraft Guarantee) ..	0 6
4654. Public Trustee ..	1 6
4655. Water Supply Loans Application ..	0 6
4656. Unemployment Relief Loan Application ..	0 6
4657. Barwon River Improvement ..	1 0
4658. Marketing of Primary Products (Validation) ..	0 6
4659. Architects ..	0 6
4660. Instruments (Insurance Contracts) ..	0 6
4661. Treasury Overdrafts ..	0 6
4662. Farm Produce Agents ..	0 6
4663. Transport Regulation (Amendment) ..	0 6
4664. Horse Breeding ..	0 6
4665. Balaclava Methodist Church Land ..	0 6
4666. Treasury Bonds ..	0 6
4667. Land Tax ..	0 6
4668. Income Tax (Assessment) Amendment ..	0 6
4669. Shepparton Land ..	0 6
4670. Public Works Loan and Application ..	0 6
4671. Consolidated Revenue ..	0 6
4672. Railway Loan Application ..	0 6
4673. Forests (Exchange of Lands) ..	0 6
4674. Unemployment Relief Tax (Rates) ..	0 6
4675. Grain Elevators (Financial) ..	0 6
4676. Milk Board ..	0 6
4677. Income Tax (Rates) ..	0 6
4678. Water ..	1 0
4679. Hairdressers' registration ..	0 6
4680. Hospitals and Charities (Fund) ..	0 6
4681. Farmers Debts Adjustment ..	0 6
4682. Births Notification ..	0 6
4683. Acts Interpretation (Amendment) ..	0 6
4684. Wills (War Service) ..	0 6
4685. Dog ..	0 6
4686. Fair Rents (War Suspension) ..	0 6
4687. Ballarat Public Hall ..	0 6
4688. Motor Car (Third-party Insurance) ..	1 6
4689. Transfer of Land (Forgeries) ..	0 6
4690. Local Government (Mordialloc-street Construction) ..	0 6
4691. Electoral ..	1 0
4692. Mines (Petroleum) ..	0 9
4693. Execution of Instruments ..	0 6
4694. Stamps (Increased Duty Continuance) ..	0 6
4695. Administration and Probate Duties ..	0 6
4696. Preston (Bruce-street) Land ..	0 6
4697. Land (Residence Areas) ..	0 6
4698. University (Veterinary Research) ..	0 6
4699. Carboor and Moyhu Lands ..	0 6
4700. Omeo Hospital Lands ..	0 6
4701. State Savings Bank (Commissioners) ..	0 6
4702. Factories and Shops (Fruit Shops) ..	0 6
4703. Forests ..	1 0
4704. Mental Deficiency ..	1 3
4705. Execution of Trusts ..	0 6
4706. Castlemaine Hospital Lands ..	0 6
4707. Port Fairy Lands ..	0 6
4708. Bush Fire Brigades ..	0 6
4709. Fitzroy (Regent-street) Land ..	0 6
4710. Melbourne and Metropolitan Tramways (Omnibuses) ..	0 6
4711. Health (Sale of Horseflesh) ..	0 6
4712. Weights and Measures ..	1 6
4713. Hospitals and Charities ..	0 9
4714. Police Offences (Gaming) ..	0 6
4715. Friendly Societies (War Service) ..	0 6
4716. Ballarat Lands ..	0 9
4717. Patriotic Funds ..	1 0
4718. Members of Parliament (Disqualification) ..	0 6
4719. Motor Car (Illegal Use) ..	0 6
4720. Appropriation of Revenue ..	3 6

H. E. DAW,
Government Printer.

STATE ACTS, 1940.

COPIES of the following Acts of Parliament of Victoria may be obtained at the Government Printing Office, or from any bookseller, at the price set opposite to each:—

No.	Price.
	s. d.
4721. Freezing Works (Overdraft Guarantee) ..	0 6
4722. Public Works Loan and Application ..	0 6
4723. Grain Elevators (Financial) ..	0 6
4724. Railways (Sick Leave) ..	0 6
4725. Melbourne Harbor Trust (Tolls) ..	0 6
4726. Statute Law Revision ..	0 6
4727. Dairy Produce ..	0 6
4728. Mildura Irrigation and Water Trusts ..	0 6
4729. Fisheries ..	0 6
4730. Consolidated Revenue ..	0 6
4731. Consolidated Revenue ..	0 6
4732. Survey Co-ordination ..	1 0
4733. National Security (Emergency Powers) Continuation ..	0 6
4734. Melbourne Harbor Trust (Chairman) ..	0 6
4735. Conewarre Land ..	0 6
4736. Farm Produce Agents ..	0 6
4737. Farmers Protection ..	0 9
4738. Local Government (Rates) ..	0 6
4739. Boilers Inspection (Air and Gas Receivers) ..	0 6
4740. Water (Rates and Charges) ..	0 6
4741. Margarine ..	0 9
4742. Consolidated Revenue ..	0 6
4743. Melbourne Crphanage ..	0 6
4744. Superannuation (Life Assurance Policies) ..	0 6
4745. Consolidated Revenue ..	0 6
4746. Local Government (Chelsea Street Construction) ..	1 0
4747. Ordinary Life Insurance ..	0 9
4748. Police Offences (Raffles) ..	0 6
4749. Factories and Shops (Butchers' Shops) ..	0 6
4750. Marketing of Primary Products ..	0 6
4751. Public Service ..	1 0
4752. Country Roads Board Fund ..	0 6
4753. Transport Regulation (Compensation) ..	0 6
4754. State Forests Loan Application ..	0 6
4755. Public Trustee ..	0 6
4756. Administration and Probate (War Service) ..	0 6
4757. Financial Emergency (Grants and Funds) ..	0 6
4758. Income Tax (Rates) ..	0 6
4759. Land Tax ..	0 6
4760. Melbourne (Widening of Streets) ..	0 6
4761. Water ..	0 9
4762. Workers' Compensation ..	0 6
4763. Public Works Loan and Application ..	0 6
4764. Hawthorn Returned Sailors and Soldiers Trust ..	0 6
4765. Stamps (Increased Duty Continuance) ..	0 6
4766. Administration and Probate Duties ..	0 6
4767. Public Service (Commonwealth Elections) ..	0 6
4768. Education (Patriotic Ceremonies) ..	0 6
4769. Police Offences (Dog Racing) ..	0 6
4770. State Electricity Commission (Trading) ..	0 6
4771. Water Supply Loans Application ..	0 6
4772. Unemployment Relief Tax (Rates) ..	0 6
4773. Industrial Life Assurance ..	0 6
4774. Fitzroy Land ..	0 6
4775. Superannuation ..	0 6
4776. Police Offences ..	0 6
4777. Stock Foods ..	0 6
4778. Cemeteries (Spring Vale Necropolis) ..	0 6
4779. Fire Brigade (Financial) ..	0 6
4780. Consolidated Revenue ..	0 6
4781. Bendigo Land ..	0 6
4782. Drought Relief ..	0 6
4783. Income Tax (Assessment) ..	0 6
4784. Factories and Shops (Bread) ..	0 6
4785. Pawnbrokers ..	0 6
4786. Soil Conservation ..	0 6
4787. Nurses ..	0 6
4788. Financial Emergency ..	0 6
4789. Railway Loan and Application ..	0 9
4790. Companies (Special Investigations) ..	0 6
4791. Carriages ..	0 6
4792. Local Government ..	0 6
4793. Supreme Court (Officers) ..	0 6
4794. Farmers Protection (Amendment) ..	0 6
4795. State Relief Committee ..	0 6
4796. Local Government (Building Regulations) ..	1 0
4797. Appropriation of Revenue ..	3 3

H. E. DAW,
Government Printer.

STATE ACTS, 1941.

COPIES of the following Acts of Parliament of Victoria may be obtained at the Government Printing Office, or from any bookseller, at the price set opposite to each:—

No.	Price. s. d.
4798. Consolidated Revenue	0 6
4799. Railway Loan Application	0 6
4800. University (Funds)	0 6
4801. Nowingi to Millewa South Railway (Partial Dismantling)	0 6
4802. Mildura Irrigation and Water Trusts (Land)	0 6
4803. Local Government (Secrecy of the Ballot)	0 6
4804. Medical (Pharmaceutical Chemists)	0 6
4805. Melbourne Lands Exchange	0 6
4806. Melbourne and Metropolitan Tramways (Inscribed Stock)	0 6
4807. Consolidated Revenue	0 6
4808. Consolidated Revenue	0 6
4809. Farmers Debts Adjustment (Board)	0 6
4810. Police Offences (Fire Alarms)	0 6
4811. Freezing Works (Overdraft Guarantee)	0 6
4812. National Security (Emergency Powers) Continuation	0 6
4813. Transfer of Land	0 6
4814. Workers' Compensation (Amendment)	0 6
4815. Evidence	0 6

H. E. DAW,
Government Printer.

AGENTS FOR THE "VICTORIA GOVERNMENT GAZETTE."

THE following have been appointed agents to receive Advertisements and Subscriptions for the *Victoria Government Gazette*:—

- ARMSTRONG'S AGENCY, 143 Queen-street, Melbourne.
- MESSRS. ARNALL & JACKSON, 115 Barkly-street, West Brunswick.
- MR. J. A. BARRACLOUGH, General Manager for Australasia, Reuters Limited, 359-361 Collins-street, Melbourne.
- MESSRS. GORDON & GOTCH, News Agents, 511 Little Collins-street, Melbourne; and corner Barrack and Clarence streets, Sydney.
- MESSRS. HARSTON, PARTRIDGE & CO., 455 Little Collins-street, Melbourne.
- N. V. NIXON & CO., 20 Queen-street, Melbourne.
- THE PATON ADVERTISING SERVICE PTY. LTD.
- ROBERTSON & MULLENS LTD., Elizabeth-street, Melbourne.
- MESSRS. W. H. WADDELL and A. S. RICHARDSON, trading as The Mercantile Exchange, 380 Collins-street, Melbourne.
- MR. A. J. DIGBY, News Agent, Bairnsdale.
- MR. M. R. BADE, Tobacconist, Sturt-street, Ballarat.
- MR. G. H. NIXON, News Agent, Benalla.
- MR. WILLIAM C. WESTACOTT, News Agent, Benalla.
- MESSRS. HARVEY & GAZLEY, Hargreaves-street, Bendigo.
- MR. R. L. PARKER, Bendigo.
- MR. G. F. LATIMER, News Agent, Casterton.
- MESSRS. HENRY FRANKS & CO., Booksellers and Stationers, Market-square, Geelong.
- MESSRS. SMITH & DUNNON, Hamilton.
- ARMSTRONG BROS., Kyneton.
- MR. WM. DAVIS, Mildura.
- PIKE'S AUTHORIZED NEWS AGENCY, Sale.
- MR. R. G. GARNER, News Agent, Wangaratta.

A copy of the *Gazette* filed at each place for public reference

THE "VICTORIA GOVERNMENT GAZETTE."

SUBSCRIPTIONS.—The subscription, including Postage, is £1 10s. 4d. per annum, or 7s. 7d. per quarter, payable in advance.

Subscriptions are required to commence and terminate with a month.

A lesser period than three months cannot be subscribed for. Subscribers do not receive the Acts of Parliament with the *Gazette*.

ADVERTISEMENTS are charged at the rate of EIGHT PENCE per line single column, and ONE SHILLING and FOUR PENCE per line double column.

The title (£5 Reward, Dissolution of Partnership, &c.) forms one or more lines as a heading.

On an average, eleven words make a line.

Every signature must likewise be counted as a line.

The final words of a paragraph, though only portion of a line, must be counted as one line.

SIGNATURES (in particular) and proper names must be written very plainly in the text; ONE SIDE ONLY of each slip of paper should be WRITTEN UPON.

ALL COMMUNICATIONS should be addressed to "The Government Printer, Melbourne."

ALL DOCUMENTS illegibly written will be returned unpublished, and, where brands occur unprovided for by the ordinary letters of the alphabet, a worded explanatory description must be furnished.

THE VICTORIA GOVERNMENT GAZETTE is published on WEDNESDAY EVENING in each week, and Notices for insertion will be received by the Government Printer at or before TWO p.m. at ordinary rates, and late advertisements between TWO p.m. and FIVE p.m. at double rates, on the day preceding the day of publication.

Single copies of the VICTORIA GOVERNMENT GAZETTE are Six pence, posted Seven pence, each.

No GAZETTES prior to January, 1930, in stock.

***ALL PAYMENTS ARE REQUIRED IN ADVANCE.—Remittances should be made by postal note, money order, or draft in favour of the Government Printer. Advertisements unaccompanied by a remittance sufficient to cover the cost of insertion will be returned unpublished.

CONTENTS.

Acts of Parliament	3545
Acts of Parliament on sale at the Government Printing Office	3589
Appointments	3548
Auction Sales Act	3559
Bank Holidays	3545
Bank Returns	3555
Cemeteries—Scale of Fees	3552
Contracts	3550
Country Roads Board	3562
Courts	3549
Estates of Deceased Persons	3561
Government Notices	3550
Impoundings	3589
Lands	3577
Melbourne Cup Holiday	3545
Melbourne and Metropolitan Board of Works—Notice	3551
Mining	3560, 3588
Notice to Mariners	3550
Orders in Council	3563
Private Advertisements	3582
Proclamations	3545
Public Holidays	3546
Public Service Notices	3549
Resignations	3548
State Rivers and Water Supply Commission	3553
Stay Orders	3561
Tenders	3579
Transport Regulation Acts—Public Hearings	3559
Waterworks Trust	3550



VICTORIA
GOVERNMENT GAZETTE.

Published by Authority.

[Registered at the General Post Office, Melbourne, for transmission by post as a newspaper.]

No. 301]

FRIDAY, OCTOBER 31.

[1941

MINING NOTICES.

NORTH HUSTLERS GOLD MINING COMPANY
NO LIABILITY.

NOTICE.—All shares in the above-named company (included in Nos. 1 to 50,000) on which the 10th Call of Three pence per share remains unpaid are forfeited, and will be sold by public auction at the Stock Exchange, Bendigo, on Tuesday, 11th November, 1941, at Four o'clock p.m., unless sooner redeemed, as prescribed by the *Companies Act 1938*.

By order of the Board,

J. J. STANISTREET
993 (McColl, Rankin, & Stanistreet), Manager.

SOUTH NELL, GWYNNE GOLD MINING COMPANY
NO LIABILITY.

NOTICE.—All shares in the above-named company (included in Nos. 1 to 50,000) on which the 9th Call of Three pence per share remains unpaid are forfeited, and will be sold by public auction at the Stock Exchange, Bendigo, on Tuesday, 11th November, 1941, at Four o'clock p.m., unless sooner redeemed, as prescribed by the *Companies Act 1938*.

By order of the Board,

J. J. STANISTREET
994 (McColl, Rankin, & Stanistreet), Manager.

