



VICTORIA GOVERNMENT GAZETTE.

Published by Authority.

[Registered at the General Post Office, Melbourne, for transmission by post as a newspaper.]

No. 587]

WEDNESDAY, MAY 26.

[1948

LEVEE AT PARLIAMENT HOUSE, MELBOURNE.

IN honour of the birthday of His Majesty King George VI., His Excellency the Governor Major-General Sir Winston Dugan, G.C.M.G., C.B., D.S.O., will hold a Levee at Parliament House, Spring-street, Melbourne, from 11.30 a.m. to 12.30 p.m. on Thursday, 10th June, 1948.

On the occasion of the celebration of the King's birthday, His Excellency is anxious to receive as many citizens as possible.

In accordance with the custom followed at levees held by His Majesty the King, there will be no precedence in the order of presentation, but it is requested that members of services and all public bodies group themselves together for presentation as far as possible.

It is requested that those entitled to wear uniform or official dress do so, but His Excellency will be pleased to receive those not entitled to wear uniform or official dress in their ordinary morning or business dress.

Private entree cards will admit recipients to the south door of the Spring-street entrance at Parliament House at 10 a.m. All other citizens will enter by the north door of the Spring-street entrance at 11.30 a.m.

It is particularly desired that gentlemen attending the Levee should provide themselves with a card on which should be printed or typed in capitals, or written in block letters, their styles of address for presentations, in order to facilitate announcement to His Excellency.

By His Excellency's Command,

G. C. MAXWELL,
Private Secretary.

KING'S BIRTHDAY HOLIDAY.

IT is hereby notified that—

MONDAY, THE 14TH JUNE, 1948 (King's Birthday), will be observed as a Holiday in the Public Offices throughout the State of Victoria.

K. DODGSHUN,
Chief Secretary.

Chief Secretary's Office,
Melbourne, 21st May, 1948.

GAS REGULATION ACT 1933.

PROCLAMATION

By His Excellency the Governor of the State of Victoria and its Dependencies in the Commonwealth of Australia, &c., &c., &c.

EMERGENCY POWERS UNDER THE *Gas Regulation Act 1933* (No. 4142).

WHEREAS by section 33 of the *Gas Regulation Act 1933*, it is amongst other things enacted that whenever it appears to the Governor in Council that from any cause the available supply of gas is or is likely to become less than is sufficient for the reasonable requirements of the community, the Governor in Council may from time to time exercise all or any of the powers conferred on him by or under the said provision and may from time to time by proclamation declare that on and after the date of publication of such proclamation in the *Government Gazette* or a later date specified therein the provisions of section 33 of the said Act shall have effect: And whereas there exists in Victoria an acute shortage of coal for the making of gas: And whereas as a consequence of such cause it appears to the Governor in Council that the available supply of gas is less than is sufficient for the reasonable requirements of the community: Now therefore, I, the Governor of the State of Victoria, by and with the advice of the Executive Council thereof, and in pursuance of the powers conferred by section 33 of the said Act do by this my Proclamation declare that on and after the date of the publication of this my Proclamation in the *Government Gazette*, the provisions of section 33 of the *Gas Regulation Act 1933* shall have effect.

Given under my Hand and the Seal of the State of Victoria aforesaid, at Melbourne, this twenty-fifth day of May, in the year of our Lord One thousand nine hundred and forty-eight, and in the twelfth year of the reign of His Majesty King George VI.

(L.S.)

WINSTON DUGAN.

By His Excellency's Command,

K. DODGSHUN,
Chief Secretary.

GOD SAVE THE KING!

Land Act 1928.

AREAS OF LANDS COMPRISED IN CERTAIN CLASSES DIMINISHED OR INCREASED.

PROCLAMATION

By His Excellency the Governor of the State of Victoria and its Dependencies in the Commonwealth of Australia, &c., &c., &c.

WHEREAS by the *Land Act 1928* it is amongst other things enacted that the Governor in Council may, by Proclamation to be published in the *Government Gazette*, at any time diminish or increase the area of land comprised in any of the classes mentioned in Part I., Division 1, section 5, of the said *Land Act 1928*, but that the area of lands which may be sold by auction (Class 6) shall not be increased except as in certain cases in the said Act provided: Now therefore I, the Governor of the State of Victoria, in the Commonwealth of Australia, by and with the advice of the Executive Council of the said State, and in accordance with the provisions of sections 94 and 117 of the *Land Act 1928* aforesaid, do hereby diminish or increase the areas of Crown Lands comprised in Classes 3 and 6 of the classes mentioned in section 5 of the *Land Act 1928* aforesaid to the extent set forth in the subjoined Schedule (that is to say):—

Schedule referred to.

CLASSES DIMINISHED OR INCREASED.

County.	Parish.	Allotment.	Section.	Area.	Diminished.	Increased.	Description.
					Class.	Class.	
				A. R. P.			
Buln Buln	Tarwin South	31		100 0 22	3	6	In south of parish (0729/121)

Given under my Hand and the Seal of the State of Victoria aforesaid, at Melbourne, this eighteenth day of May, in the year of our Lord One thousand nine hundred and forty-eight, and in the twelfth year of the reign of His Majesty King George VI.

(L.S.)

WINSTON DUGAN.

By His Excellency's Command,

JOHN G. B. McDONALD,
Commissioner of Crown Lands and Survey.

GOD SAVE THE KING!

Companies (Special Investigations) Act 1940.

SPECIFICATION OF COMPANIES AND APPOINTMENT OF INSPECTOR.

PROCLAMATION

By His Excellency the Governor of the State of Victoria and its Dependencies in the Commonwealth of Australia, &c., &c., &c.

WHEREAS His Majesty's Attorney-General for the State of Victoria being satisfied that a prima facie case has been established and that it is necessary for the protection of the public and of the shareholders and creditors of Riverina Collieries Pty. Ltd., Murray Black Coal Development Pty. Ltd., Urana Black Coal Development Pty. Ltd., and Coorabin Collieries Pty. Ltd., companies registered under the provisions of Part I. of the *Companies Act 1938*, the registered offices of which are situate at 99 Queen-street, Melbourne, in the said State, should be specified for investigation under the provisions of the *Companies (Special Investigations) Act 1940*, has made a recommendation to that effect accordingly: And whereas in view thereof it is expedient, in pursuance of the powers conferred in that behalf by the last-mentioned Act to appoint a competent inspector to investigate the affairs of such companies: Now therefore I, the Governor of the said State, by and with the advice of the Executive Council thereof, doth hereby specify the said companies for the purposes of the *Companies (Special Investigations) Act 1940* accordingly and doth hereby appoint Edward Tipton Spackman, Esquire, of Temple Court, 422 Collins-street, Melbourne, in the said State, chartered accountant (Australia), to be an inspector for the purposes and under the provisions of the said Act to investigate the affairs of the said companies to report thereon so soon as may be to the Attorney-General aforesaid.

Given under my Hand and the Seal of the State of Victoria aforesaid, at Melbourne, this twenty-fifth day of May, in the year of our Lord One thousand nine hundred and forty-eight, and in the twelfth year of the reign of His Majesty King George VI.

(L.S.)

WINSTON DUGAN.

By His Excellency's Command,

T. D. OLDHAM,
Law Officer.

GOD SAVE THE KING!

APPOINTMENTS.

HIS Excellency the Governor of the State of Victoria, by and with the advice of the Executive Council thereof, has, by Orders made on the 18th day of May, 1948, been pleased to make the under-mentioned appointments, viz.:—

DEPARTMENT OF CHIEF SECRETARY.

Superintendent of Royal Park Reformatory School for Boys, &c.

PHYLLIS MARGERIE TEWSLEY, M.B., B.S., pursuant to the provisions of section 330 of the *Crimes Act 1928*, to be Superintendent of the Royal Park Reformatory School for Boys (Receiving Depot) and Matron of the Royal Park Reformatory School for Girls (Receiving Depot), vice Mary Allison Ingram, M.B., B.S., resigned.

Licensing Inspectors.

ARTHUR RUPERT STANTON, Sub-Inspector of Police, and HARRY RICHARDS, Sub-Inspector of Police, pursuant to the provisions of the Licensing Acts, to be Licensing Inspectors for each and every Licensing District in the State of Victoria, from the 28th April, 1948.

Probation Officer.

GALENA MAUD HOST (Sister Margaret), pursuant to the provisions of section 536 of the *Crimes Act 1928*, to be a Probation Officer for the purposes of the said Act in Melbourne and suburbs.

DEPARTMENT OF LAW.

Magistrates.

ANNIE JANET STEVENS, Salvation Army Headquarters, 69 Bourke-street, Melbourne,
HARRY SPIGELMAN, 83 Acland-street, St. Kilda,
GODFREY CAREWE HAWKER, Heathmont,
CHARLES SYLVESTER GORMAN, 71 Harold-street, Thornbury, and
HARRY WHITTLE BELL, 381 Burke-road, Glen Iris, to Keep the Peace in the Central Bailiwick of the State of Victoria; and
REGINALD WILLIAM FREDERICK LEWIS, Buninyong, to Keep the Peace in the Southern Bailiwick of the State of Victoria.

Commissioners for Taking Declarations, &c.

JOHN LEONARD FORSYTH, 386 Barkly-street, Elwood,
WILLIAM FRANK CRAIG, 2 Crompton-court, Caulfield,
and
JOSEPH REDFERN PRINCE, 442 Middleborough-road,
Blackburn,
to be Commissioners for taking Declarations and Affidavits,
pursuant to the provisions of Division 8 of Part IV. of the
Evidence Act 1928—to resign upon removing from the
neighbourhood of the addresses stated; and
WILLIAM WATKINS RAE, Personnel Officer, Beaufort
Division, Department of Aircraft Production,
Fishermen's Bend, Port Melbourne,
to be a Commissioner for taking Declarations and Affidavits,
pursuant to the provisions of Division 8 of Part IV. of the
Evidence Act 1928—to refrain from charging fees, and to
resign upon ceasing to occupy his present position.

Clerks of Children's Courts, &c.

PERCIVAL JOHN MENKHORST
to be also Clerk of the Children's Court at Mooropna, in
the place of K. J. O'Connor, relieved—to take effect from
the date of commencement of duty;
KEVIN JOHN O'CONNOR

to be also Deputy Clerk of the Peace, Registrar of the
County Court, Clerk of Petty Sessions, and Clerk of
the Children's Court at Ararat, and Clerk of Petty
Sessions and Clerk of the Children's Court at Beaufort
and Willaura, in the place of G. Leahy, relieved; and
as Deputy Clerk of the Peace and Registrar of the County
Court at Ararat, to be appointed by virtue of section 92
of the *Juries Act 1928* to do and perform with respect to
the Courts at that place, in the place and stead of the
Sheriff, all such acts and things as the Sheriff is, by the said
Act, authorized to do or perform, in the place of G. Leahy,
relieved—to take effect from the date of commencement
of duty;

DOUGLAS MCLEOD STANISTREET
to be also Clerk of the Children's Court at Horsham and
Natimuk, during the absence on annual leave of R. J.
Brown; and as Deputy Clerk of the Peace and Registrar
of the County Court at Horsham, to be appointed by virtue
of section 92 of the *Juries Act 1928* to do and perform with
respect to the Courts at that place, in the place and stead
of the Sheriff, all such acts and things as the Sheriff is,
by the said Act, authorized or required to do or perform,
during the absence on annual leave of R. J. Brown—to take
effect from the date of commencement of duty; and

GERALD LEAHY
to be also Clerk of the Children's Court at Colac, Beech
Forest, Birregurra, Lorne, and Winchelsea, during the
absence on annual leave of A. R. Penfold; and as Deputy
Clerk of the Peace and Registrar of the County Court at
Colac, to be appointed by virtue of section 92 of the *Juries
Act 1928* to do and perform with respect to the Courts at
that place, in the place and stead of the Sheriff, all such
acts and things as the Sheriff is, by the said Act, authorized
or required to do or perform, during the absence on
annual leave of A. R. Penfold—to take effect from the
date of commencement of duty.

DEPARTMENT OF MINES.

Member of Sludge Abatement Board.

HARALD GREVE STROM, Divisional Engineer for Rivers
and Streams Division of the State Rivers and
Water Supply Commission,
to be a Member of the Sludge Abatement Board, *vice*
Lewis Ronald East, retired, during such time as he holds
the said office of Divisional Engineer for Rivers and
Streams Division of the State Rivers and Water Supply
Commission.

Acting Mining Registrars.

GERALD LEAHY
to act as Mining Registrar for the Ararat Division and
District Mining Registrar for the Ararat Mining District,
vice J. W. Hayes, such appointment to operate as from
19th December, 1947—fees received to be the only
remuneration; and

JOHN JOSEPH CAVEN
to act as Mining Registrar for the Eaglehawk Division of
the Bendigo Mining District, *vice* R. H. Schleiger, trans-
ferred—fees received to be the only remuneration.

Acting Warden's Clerk.

T. R. DUNLOP
to act as Warden's Clerk at Corryong, *vice* Senior
Constable S. E. Black, removed.

DEPARTMENT OF PUBLIC WORKS.

Member and Chairman of Country Roads Board.

WILLIAM LESLIE DALE
to be a Member and Chairman of the Country Roads
Board for a term of six months from and inclusive of the
1st day of July, 1948.

DEPARTMENT OF TREASURER.

Receiver of Revenue.

HARRY WILLIAM PASCOE
to be Receiver of Revenue, St. Arnaud, *vice* E. L.
McConville.

Acting Receiver of Revenue.

WILLIAM LEO BELL
to act temporarily as Receiver of Revenue, Warragul,
during the absence of R. V. Davis, on leave.

C. W. KINSMAN,

Clerk of the Executive Council.

At the Executive Council Chamber,
Melbourne, the 18th May, 1948.

CARPENTER, MENTAL HOSPITAL, BALLARAT,
DEPARTMENT OF HEALTH.

TEMPORARY APPOINTMENT.

APPLICATIONS will be received by the Public Service
Board up to Saturday, the 12th June, 1948, from
persons, who are qualified, for appointment to the above-
mentioned position.

Salary.—£339 a year, plus £60 cost of living adjustment.
The rate is subject to variation in accordance with
the rise or fall in the index numbers of the cost
of living.

Duties.—To assist in carpentry work, as directed by
the Secretary.

Qualifications.—To be a competent and experienced
carpenter.

By order,

E. F. FITZGIBBON,
Secretary.

Office of the Public Service Board,
Melbourne, 24th May, 1948.

RESIGNATIONS.

HIS Excellency the Governor of the State of Victoria, by
and with the advice of the Executive Council thereof,
has, by Orders made on the 18th day of May, 1948,
accepted the resignations of the persons named hereunder
of the offices mentioned, *viz.*:—

DEPARTMENT OF CHIEF SECRETARY.

MARY ALLISON INGRAM, M.B., B.S., as Superintendent
of the Royal Park Reformatory School for Boys
(Receiving Depot) and Matron of the Royal Park
Reformatory School for Girls (Receiving Depot),
to take effect from and inclusive of the 3rd
January, 1948.

STANLEY ROBERT MUDIE, as a Licensing Inspector for
each and every Licensing District in the State of
Victoria, to take effect from and inclusive of the
12th April, 1948.

DEPARTMENT OF LABOUR.

WILLIAM KELVIN ALLEN, as a Clerk, Class "E," Ad-
ministrative Division, Department of Labour, to
take effect from and inclusive of the 21st April,
1948.

DEPARTMENT OF LAW.

ALEXANDER DONALDSON ELLIS, as a Judge of County
Courts and Chairman of General Sessions, under
the provisions of the *Justices Act 1928*, to take
effect as from and inclusive of the 1st May, 1948.
SYDNEY HERBERT SMITH, as a Probation Officer, pur-
suant to the provisions of the *Children's Court Act
1928*, for the Children's Court at Carlton.

C. W. KINSMAN,

Clerk of the Executive Council.

At the Executive Council Chamber,
Melbourne, the 18th May, 1948.

PUBLIC SERVICE OF VICTORIA.—VACANCIES.

APPLICATIONS will be received by the Public Service Board up to Saturday, the 12th June, 1948, from persons employed in the Public Service of Victoria, who are eligible and qualified, for appointment to the under-mentioned positions:—

PROFESSIONAL DIVISION.

Assistant Engineer (Mechanical), Class "B," Department of Public Works.

Yearly Salary.—£670, minimum; £722, maximum.

Duties.—To prepare and supervise, under direction, reports, schemes, contract plans, specifications, and estimates for mechanical plant, and installations in all types of Government Buildings and Hospitals.

Qualifications.—To be a suitably qualified mechanical engineer, and to have had extensive practical experience in the design, operation, and testing of modern mechanical equipment in large buildings and hospitals, especially in relation to heating, hot-water supply, air conditioning, refrigeration, steam plant, lifts, kitchen equipment, pumping, &c. To possess experience in the control and direction of staff engaged on above duties.

TECHNICAL AND GENERAL DIVISION.

Attendant, Grade I, Mental Hygiene Branch, Mental Hospital, Kew, Department of Health.

Yearly Salary.—£364, minimum; £377, maximum.

Duties.—To have charge or sub-charge of a ward in a Mental Hospital.

Qualifications.—To possess the Mental Hygiene Nursing Certificate, and to have had experience as an Attendant, Grade II.

NOTE.—In addition to the salary rates quoted, a cost of living adjustment (at present £60 a year), which varies in accordance with the rise or fall in the index numbers of the cost of living, is payable.

By order,

E. F. FITZGIBBON,
Secretary.

Office of the Public Service Board,
Melbourne, 24th May, 1948.

No. 260.

Public Service Act 1946, Section 39.

REGULATIONS.—PART III.—SALARIES, INCREMENTS, AND ALLOWANCES.

THE Public Service Board, in pursuance of the powers conferred by the Public Service Act 1946, hereby amends its Regulations as shown below:—

FIRST SCHEDULE.

PROFESSIONAL DIVISION.

Offices and Rates of Salaries.

Office.	Yearly Rate of Salary.	
	Minimum.	Maximum.
	£	£
DEPARTMENT OF WATER SUPPLY.		
CLASS "C2."		
Delete— Valuer	592	644
Add— Senior Valuer	592	644
CLASS "C1."		
Add— Valuer	527	579

D. D. PAINE, Chairman.
E. F. FITZGIBBON, Secretary.

Office of the Public Service Board,
Melbourne, 10th May, 1948.

No. 258.

Public Service Act 1946, Section 50.

REGULATIONS.—PART III.—SALARIES, INCREMENTS, AND ALLOWANCES.

THE Public Service Board, in pursuance of the powers conferred by the Public Service Act 1946, hereby amends its Regulations as shown below:—

SECOND SCHEDULE.

TECHNICAL AND GENERAL DIVISION.

Offices and Rates of Salaries.

Department and Office.	Yearly Rate of Salary.		Increments (Annual).
	Minimum.	Maximum.	
	£	£	
DEPARTMENT OF HEALTH.			
MATERNAL AND CHILD HYGIENE.			
Delete— Pre-School Adviser (Female) ..	273	299	..
Add— Pre-School Adviser (Female) ..	315	328	..

D. D. PAINE, Chairman.

E. F. FITZGIBBON, Secretary.

Office of the Public Service Board,
Melbourne, 3rd May, 1948.

No. 259.

Public Service Act 1946, Section 50.

REGULATIONS.—PART III.—SALARIES, INCREMENTS, AND ALLOWANCES.

THE Public Service Board, in pursuance of the powers conferred by the Public Service Act 1946, hereby amends its Regulations as shown below:—

SIXTH SCHEDULE.

TEMPORARY EMPLOYEES.

Designations of Positions and Rates of Salaries.

Department and Designation of Position.	Yearly Rate of Salary.		Increments (Annual).
	Minimum.	Maximum.	
	£	£	
DEPARTMENT OF HEALTH.			
MATERNAL AND CHILD HYGIENE.			
Delete— Pre-School Adviser (Female) ..	273	299	..
Add— Pre-School Adviser (Female) ..	315	328	..

D. D. PAINE, Chairman.

E. F. FITZGIBBON, Secretary.

Office of the Public Service Board,
Melbourne, 3rd May, 1948.

No. 261.

PUBLIC SERVICE ACT 1946.

THE Public Service Board, in pursuance of the powers conferred by the Public Service Act 1946, hereby amends the Public Service (Public Service Board) Regulations as follows:—

REGULATIONS.—PART V.—TRAVELLING EXPENSES.

Division II.—Reimbursement of Certain Officers for Expenses.

Department of Chief Secretary.

After the word "Island" in sub-regulation 3 of Regulation 85, the words "or at Cooriemungle" are added.

This Regulation shall have effect as on and from the 1st January, 1948.

D. D. PAINE, Chairman.

E. F. FITZGIBBON, Secretary.

Office of the Public Service Board,
Melbourne, C.2, 10th May, 1948.

No. 262.

*Public Service Act 1946, Section 39.*REGULATIONS.—PART III.—SALARIES, INCREMENTS,
AND ALLOWANCES.

THE Public Service Board, in pursuance of the powers conferred by the *Public Service Act 1946*, hereby amends its Regulations as shown below:—

FIRST SCHEDULE.

PROFESSIONAL DIVISION.

Offices and Rates of Salaries.

Office.	Yearly Rate of Salary.	
	Minimum.	Maximum.
	£	£
DEPARTMENT OF CHIEF SECRETARY.		
CLASS "D."		
Add— Assistant Entomologist, National Museum	312	436
CLASS "E."		
Add— Assistant Entomologist, National Museum	143	286

D. D. PAINE, Chairman.
E. F. FITZGIBBON, Secretary.

Office of the Public Service Board,
Melbourne, 17th May, 1948.

The Fisheries Acts.

NOTICE OF INTENTION TO ALTER THE REGULATIONS REGARDING THE USE OF LONG LINES IN PORT PHILLIP BAY.

IT is hereby notified, for general information, that it is intended, after the expiration of one month from the date of publication of this notice in the *Government Gazette*, to move His Excellency the Governor in Council to make a Proclamation providing as follows respecting the waters of Port Phillip Bay (including Corio, Hobson's and Swan Bays):—

1. Revoking the Proclamations made the thirteenth day of December, 1937, and the thirteenth day of September, 1944, and published in the *Government Gazettes* of the fifteenth day of December, 1937, and the twentieth day of September, 1944, respecting the use of long lines in Port Phillip Bay.

2. Prohibiting in the waters of Port Phillip Bay, or of any river or creek flowing into such bay, at any time during the period from the first day of November in each year to the thirtieth day of April next following (both days inclusive), any person having in his possession any long line in or upon the said waters, or within 200 yards thereof, or doing any or all of the following things:—

- Using or assisting in the use of a long line and the method of fishing known as "long lining";
- taking or assisting in the taking of a boat with a long line on board, or attached thereto, on to any of the said waters; permitting a long line to be on or attached to any boat on such waters; allowing a long line to be in or upon such waters, or within 200 yards thereof.

3. Prohibiting during the period in any year from the first day of May to the thirty-first day of October (both days inclusive) any person having in his possession more than one long line in or upon the said waters, or within 200 yards thereof, or a long line having attached thereto more than 500 hooks, or doing any or all of the following things:—

- Using or assisting in the use of more than one long line or a long line with more than 500 hooks attached thereto;
- permitting more than one long line or a long line with more than 500 hooks attached to be on or attached to any boat on such waters;
- taking or assisting in the taking of a boat having thereon, or attached thereto, more than one long line or a long line with more than 500 hooks attached on to the said waters, or allowing such a boat to be on the said water:

Provided that during the period in any year from the first day of May to the thirty-first day of October (both days inclusive) the use of long lines for taking ling shall be permitted in Corio Bay westward of an imaginary line running north 8 deg. west (magnetic) from the shore end of Drysdale Jetty, through "Arthur the Great" Buoy, and thence to a point on the northern shore of Corio Bay (approximately a quarter of a mile westward of Kirk Point), subject to the following conditions:—

- The line to be used shall be that known as five-ply bagging or sewing twine;
- Each hook used shall not exceed the size known as 3/0;
- No bait other than raw beef shall be used;
- Not more than 800 hooks shall be used at the same time by any one person;
- Not more than one long line or a line with more than 800 hooks shall be used by any person or persons in any boat.

4. Prohibiting any person using, assisting in the use of or having a long line in possession in or on the waters of Swan Bay during the whole of each year.

K. DODGSHUN,
Chief Secretary.

A. DUNBAVIN BUTCHER,
Chief Inspector of Fisheries and Game.

Police Regulation Act 1946.

POLICE FORCE OF VICTORIA.

DETERMINATION (NO. 10) OF THE POLICE CLASSIFICATION BOARD.

THE Police Classification Board, in pursuance of the powers in that behalf conferred by the *Police Regulation Act 1946*, hereby makes the following Determination, that is to say:—

(1) There shall be paid a sum of One shilling (1s.) per day to the sub-officer in the foot section of the traffic control branch of the Police Force who, in addition to performing his ordinary duties in such branch, is required by the Chief Commissioner of Police to control and instruct probationary constables in an extended course of training. This allowance shall be payable in addition to any other allowance which the said sub-officer is entitled to under the provisions of Determination No. 1 of the Police Classification Board.

(2) This Determination shall come into operation as from and including the 7th day of May, 1948.

Dated the 20th day of May, 1948.

G. L. DETHRIDGE,
Judge of County Courts, Chairman and
Member of the Police Classification Board.

C. TURNBULL,
Member of the Police Classification Board.

F. W. DELMENICO,
Member of the Police Classification Board.

Dairy Products Acts.

QUOTAS FOR BUTTER AND CHEESE.

BUTTER QUOTA.

I, ALEXANDER HENRY DENNETT, Minister of Agriculture, in the State of Victoria, after consultation with the Victorian Dairy Products Board, and after ascertaining that the supply and distribution of butter at reasonable prices to consumers thereof in Victoria will be ensured, hereby determine a quota for butter as follows:—

The proportion shall be Seventy-one point two three per cent.

The period for which this quota is to operate shall be the month of June, 1948.

CHEESE QUOTA.

I, ALEXANDER HENRY DENNETT, Minister of Agriculture, in the State of Victoria, after consultation with the Victorian Dairy Products Board, and after ascertaining that the supply and distribution of cheese at reasonable prices to consumers thereof in Victoria will be ensured, hereby determine a quota for cheese as follows:—

The proportion shall be Fifty-seven point one four per cent.

The period for which this quota is to operate shall be the month of June, 1948.

A. H. DENNETT,
Minister of Agriculture.

20th May, 1948.

Transport Regulation Acts.

TRANSPORT REGULATION BOARD.

NOTICE OF PUBLIC HEARINGS.

NOTICE is hereby given that the applications made by the persons named below for licences to operate the commercial goods vehicle on the route or routes, or in the manner set out opposite their names, will be heard at a time and place to be communicated to the parties concerned:—

Name of Applicant; Nature of Application.

BAWDEN & McCORMACK, Tawonga South; 1 commercial goods vehicle (60 cwt.) for the carriage of—(a) own goods in the course of business as "builders and contractors" within 50 miles radius of Tawonga South, (b) building materials and plumbers' supplies between Yackandandah, Corowa, Wangaratta, Mt. Beaut, Kiewa Hydro Electric Scheme, Melbourne, Benalla, and Albury.

BEARD, R., Lake-road, Daylesford; 1 commercial goods vehicle (100 cwt.) for the carriage of—(a) general goods within 20 miles radius of Daylesford, (b) second-hand household furniture within 50 miles radius of Daylesford, (c) live stock within 50 miles radius of Daylesford, (d) sawn timber from Daylesford to Maryborough and Melbourne, (e) bricks from Bendigo to Daylesford, (f) firewood from Daylesford to Melbourne.

DOOLAN, A. E., 17 Mayston-street, Hawthorn; 1 commercial goods vehicle (100 cwt.) for the carriage of—(a) general goods within 25 miles radius of Melbourne, (b) bricks within 40 miles radius of Melbourne.

DOUGLAS, F., Myrniong; 1 commercial goods vehicle (90 cwt.) for the carriage of general goods on the following routes:—(a) within 25 miles radius of Myrniong, (b) from and to (a) to and from Geelong.

LEECH, A. G., 56 Kars-street, Maryborough; 1 commercial goods vehicle (100 cwt.) to operate throughout the State of Victoria for the carriage of road contracting plant and materials.

O'CALLAGHAN, W., 8 Christmas-street, Northcote; 1 commercial goods vehicle (70 cwt.) for the carriage of—(a) general goods within 25 miles radius of Melbourne, (b) bricks within 40 miles radius of the premises of the Northcote Brick Co., Northcote.

PATERSON, J. McB., 19 Royal-parade, Reservoir; 1 commercial goods vehicle (120 cwt.) for the carriage of—(a) general goods within 25 miles radius of Melbourne, (b) bricks within 40 miles radius of the premises of the Northcote Brick Co., Northcote.

SAYER & Co. INC., Laverton; 1 commercial goods vehicle (78 cwt.) for the carriage of—(a) own goods in the course of business as "small goods manufacturers" within 50 miles radius of Laverton, (b) offal for the manufacture of sausage casings, tallow, fertilizers, blood, bone, and meat meal from the Horsham, Seymour, Benalla, Korumburra, and Wonihaggi districts to Melbourne.

THOMSON & KINMAN, Waterloo-road, Trafalgar; 1 commercial goods vehicle (60 cwt.) to operate as a garbage and sanitary contractor throughout the Shires of Rutherglen, Chiltern, and Wodonga.

WATKIN, S. F. (trading as The Victorian Cash Register Repair Co.), 112 Patty-street, Mentone; 1 commercial goods vehicle (75 cwt.) to operate throughout the State of Victoria for the purpose of servicing and repairing cash registers, adding machines, and office machinery—spare parts, tools of trade, and cash registers for loan.

NOTICE is hereby given that the applications made by the persons named below for licences to operate the commercial passenger vehicles on the route or routes, or in the manner set out opposite their names, will be heard at a time and place to be communicated to the parties:—

Name of Applicant; Nature of Application.

BEASLEY, F. J., Ford Service Station, Birchip; application for variation of licence No. A.1439, to include the ability to operate under charter conditions within a 25 miles radius of Sea Lake, and to Woomelang, Birchip, Beulah, Hopetoun, Lascelles, Manangatang, Nyah, Swan Hill, Lake Boga, Ultima, Lalbert, Culgoa, Berriwillock, Nullawik.

BEASLEY, F. J., Ford Service Station, Birchip; application for variation of licence No. A.1440, to include the ability to operate under charter conditions within a 25 miles radius of Donald, and to Watchem, Birchip, Wycheproof, Charlton, Wedderburn, St. Arnaud, Marnoo, Rupanyup, Minyip, Warracknabeal.

BEASLEY, F. J., Ford Service Station, Birchip; application for variation of licence No. A.1498, to include the ability to operate under charter conditions within a 25 miles radius of Woomelang, and to Turriff, Yapeet, Brim, Birchip, Watchem, Wycheproof, Nullawik, Culgoa, Berriwillock, Sea Lake.

COWELL, A. E., Essendon; application for licence in respect to one commercial passenger vehicle, with seating capacity for 5 persons, to be operated as a special service omnibus for the carriage of sportsmen and equipment, including boats, tents, fishing gear from Essendon to places throughout the State of Victoria.

DAVIES, N. T., 18 Lyons-street south, Ballarat; application for renewal of licence No. P.H.527 (expired 7th February, 1948), allowing operations otherwise than at separate and distinct fares from Ballarat to places throughout Victoria.

FONTANA, M. F., Barnawatha; 1 commercial passenger vehicle, with seating capacity for 25 persons, to operate for the carriage of school children from Chiltern to Wangaratta High and Technical Schools, and under charter conditions within a 20 miles radius of Chiltern and to Wangaratta.

GAINGER, D. A., Beac; 1 commercial passenger vehicle, with seating capacity for 31 persons, to operate as follows:—(a) additional vehicle on licensed routes within the Borough of Colac, (b) charter within a 20 mile radius of Colac, (c) day tours from Colac to Lorne, Apollo Bay, Red Rock, and Anglesea (subject to the cancellation of licence recently granted to W. F. Caldwell).

Hoy, E. M., Box 66, Wangaratta; application for renewal of licences Nos. A.1546, A.1547 (expired 11th February, 1948), allowing operations as follows:—

A.1546—
(a) Ovens-Myrtleford-Wangaratta (school service).
(b) Specified day tours from Wangaratta.
(c) Charter conditions within a 20 miles radius of Wangaratta, Bright, and Harrietville.

A.1547—
(a) Myrtleford-Wangaratta (school service).
(b) Specified day tours from Wangaratta.
(c) Charter conditions within a 20 miles radius of Wangaratta, Bright, and Harrietville.

LADSON, A. W. J., Wandin North; 1 commercial passenger vehicle, to be purchased, with seating capacity for 5 persons, to operate as follows:—(a) separate and distinct fares within a 5 miles radius of Wandin, (b) private hire within a 50 miles radius of Wandin.

LOHREY, E. H. J. (trading as "Hurstbridge Motors"), 71 Edgar-street, Glen Iris; 1 commercial passenger vehicle, with seating capacity for 5 persons, to operate as follows:—(a) Hurstbridge-Arthur's Creek, via Linton Bridge, and return via Coddles Creek Bridge, (b) interchangeably with vehicle holding licence No. A.2345, (c) private hire from Hurstbridge to places throughout Victoria (subject to the cancellation of licence No. P.H.697, at present held by the applicant).

LYON, J., Eltham; application for variation of licence No. A.1779, covering operations between St. Andrews and Hurstbridge, via Pantom Hills and St. Andrews, and Eltham, via Kangaroo Ground, Research, to delete present time-table and instead to operate as follows:—

Monday to Friday.

Leave St. Andrews, via Pantom Hills, to Hurstbridge.	
5.55 a.m.	6.27 a.m.
10.20 a.m.	10.53 a.m.
2.20 p.m.	2.53 p.m.
4.37 p.m.	—

Saturdays.

11.30 a.m.	12.02 p.m.
5.36 p.m.	6.16 p.m.

Monday to Friday.

St. Andrews, via Kangaroo Ground and Research, to Eltham.

7.45 a.m.	9.00 a.m.
5.10 p.m.	6.10 p.m.

Saturdays.

7.45 a.m.	9.00 a.m.
12.32 p.m.	2.15 p.m.

MAFFRA BUS LINES, Johnson-street, Maffra; application for variation of licences Nos. A.2318 and A.2319, to include the ability to operate as follows:—

A.2318, A.2319—separate and distinct fares within a 5 miles radius of Maffra Post Office.

A.2318—interchangeably with vehicles holding licences Nos. A.2319, A.2320, and A.2321.

A.2319—to operate via Tinambra, and Heyfield on the Maffra-Licola passenger and mail service.

MAFFRA BUS LINES, Johnson-street, Maffra; application for variation of licence No. A.2310, to include the ability to carry general passengers on school bus operating between Maffra and Sale Technical School on Tuesdays and Thursdays, depart Maffra 6.35 p.m., depart Sale 9.30 p.m.

MAFFRA BUS LINES, Johnson-street, Maffra; 1 commercial passenger vehicle, with seating capacity for 5 persons, to operate as follows:—(a) separate and distinct fares within a 5 miles radius of Heyfield Post Office, (b) private hire within a 50 miles radius of Heyfield.

MARLAND, F. J., 22 Sherbourne-street, Essendon; application for two commercial passenger vehicles to operate as follows:—(a) Ballarat-Donald, via Avoca, (b) day tour from Donald to the Grampians, (c) charter conditions within a 20 miles radius of Donald (subject to the cancellation of licences Nos. A.1813 and A.1814, at present held by Perpetual Executors and Trustees Association of Australia Ltd., as executors of the estate of the late G. A. Marland).

MARLAND, F. J., 22 Sherbourne-street, Essendon; application for one commercial passenger vehicle to operate as a substitute vehicle (subject to the cancellation of licence No. A.2115, at present held by Perpetual Executors and Trustees Association of Australia Ltd.).

MENTONE BUS LINES, 250 Balcombe-road, Mentone; application for variation of licences Nos. A.1508 and A.2110, to include the ability to operate from Mordialloc Railway Station to the Harley Cycle Race Track, via Governor-road, on race days only.

MOONEE PONDS-FOOTSCRAY BUS SERVICE, corner Ascot Vale and Sandown roads, Flemington; application for variation of licence No. A.1601, to include the ability to operate a shopping trip between Essendon and Mickleham, via Tullamarine, Greenvale, Yoroke, on Tuesdays and Fridays of each week, leaving Essendon 9 a.m., 4.30 p.m., and leaving Mickleham at 10 a.m., 5.30 p.m. (this replaces application previously gazetted on 28th April, 1948).

PORT FAIRY SERVICES CARS PTY. LTD., 29 Gheringhap-street, Geelong; 1 commercial passenger vehicle, to be purchased, with approximate seating capacity for 25 persons, to operate as follows:—(a) between Geelong and Warrnambool, for the carriage of passengers, mails, newspapers, and urgent parcels, with the proviso that only 8 passengers shall be carried at any one time, (b) between Warrnambool and Geelong on Sundays only.

SHARD, J. H., Wheelers-lane, Shepparton; 1 commercial passenger vehicle, with approximate seating capacity for 31 persons, to operate as follows:—For the carriage of school children between Grahamrate and Shepparton High School, and under charter conditions within a 20 miles radius of Shepparton Post Office, and to Violet Town, Euroa, Goulburn Weir, Rushworth, Stanhope, Tongala, Nathalia, Katamatite, Yakla North, Longwood, Creighton, Numurkah, Benalla, Colbinabbin, Cobram, Tocunwal (subject to the cancellation of licence No. A.1522, at present held by J. W. H. Smith).

SHARROCK, R. A., Bessie Bell; 1 commercial passenger vehicle, with seating capacity for 4 persons, to operate for the carriage of passengers and mails between Broadwater and Bessie Belle.

WALKER, E. L., 6 Barrett-street, Castlemaine; application for renewal of licence No. P.H.900 (expired 12th May, 1948), allowing operations otherwise than at separate and distinct fares from Castlemaine to places throughout Victoria.

EVANS, I. A., H. A. LUCAS, T. A. EASTICK, C. H. J. VEDMORE, B. M. SMALE (trading as "Warrnambool Bus Lines"), 273 Raglan-parade, Warrnambool; 5 commercial passenger vehicles, with seating capacity for 16, 5, 11, 5, and 29 persons, respectively, to operate as follows:—(a) Port Campbell-Warrnambool, via Curdie Vale, (b) Port Campbell-Warrnambool, via Brucknell, (c) Port Campbell-Timboon, via Newfield, (d) Port Campbell-Timboon, via Paratte, (e) Port Campbell-Princetown, (f) specified day tours from Port Campbell and Timboon, (g) private hire within 50 miles radius of Port Campbell at Timboon (five-seater vehicles only), (h) charter conditions within 20 miles radius of Port Campbell and Timboon, and to Warrnambool, Terang, Mortlake, Camperdown, Colac, and Cobden (16, 11, and 29-seater vehicles only), (subject to the cancellation of licences Nos. A.362, A.881, A.8029, A.1961, and A.2108, at present held by H. H. Wiggins).

APPPLICATIONS for licences to operate commercial passenger vehicles, with seating capacity for 5 persons, to operate for the carriage of passengers otherwise than at separate and distinct fares for each passenger throughout Victoria:—

KENNEDY, W. S., Thorpdale (subject to the cancellation of licence No. P.H.484, at present held by R. A. Rodda).

LAITY, H. L., Maldon (subject to the cancellation of licence No. P.H.1124, at present held by R. A. Bailey).

PALMER, R. C., Bendigo (subject to the cancellation of licence No. P.H.132, at present held by F. W. Rogers).

Notices of any objection should be forwarded to reach the Secretary to the Board not later than Wednesday, the 9th June, 1948.

NOTICE is hereby given that the applications made by the persons named below for renewal of licences to operate the commercial passenger or goods vehicles in the manner set out in the said licences, the numbers of which are also set out in each case, will be heard at a time and place to be communicated to the parties:—

Name and Address; Present Franchise; Licence No.; Expiry Date.

BARBARY, G. D., Box 40, Woomelang; the North Route-Woomelang (school service); A.1519; 24th June, 1948.

BARNES, W. J., Main-road, Lancefield; (a) Clarkefield-Lancefield, via Bolinda, Monegetta, Monegetta North, and Romsey, (b) mails, newspapers, and parcels up to 56 lb., (c) private hire within 25 miles radius Lancefield P.O.; A.849; 21st June, 1948.

BENGTSSON, G., Stony Creek South, Gippsland; (a) Stony Creek-Leongatha (school service), (b) charter within 20 miles radius Stony Creek Post Office, and to Waratah Bay, Wilson's Promontory, Cowes, Inverloch, and Yarram; A.1531; 24th June, 1948.

BLYTHMAN & SONS, Patchewollock P.O.; (a) Baring-Patchewollock (school service), (b) charter within 20 miles radius Patchewollock, and to Hopetoun, Ouyen, and Walpeup; A.1541; 24th June, 1948.

BLYTHMAN & SONS, Patchewollock P.O.; Patchewollock-Patchewollock South (school service); A.1545; 24th June, 1948.

BOWES, K.C. & R., 98 Young-street, Frankston; (a) town bus within Township of Frankston, (b) stage omnibus within 5 miles radius of Frankston Railway Station (subject to the condition that the vehicle shall not be operated on any licensed omnibus route within 30 miles of any prescribed time-table for such route; A.473; 21st June, 1948).

BRIDGES, O. J., 29 Florence-street, Mentone; (a) Mentone R.S.-Parkdale R.S., (b) Mentone R.S.-Keysborough, via Balcombe and Lower Dandenong roads, (c) Mentone R.S.-Mentone Race Course; A.1507; 19th June, 1948.

CLARK, A. H. & I., 65 Balcombe-road, Mentone; (a) Mordialloc R.S.-Epsom Race Course, (b) Mentone R.S.-Mentone Race Course, (c) stage omnibus within the City of Mordialloc, provided that A.462 shall not be operated between Mordialloc and Mentone R.S.; A.461, A.462; 21st June, 1948.

DELLAVEDOVA, W., 57 Gladstone-street, Maryborough; (a) Bealiba-Maryborough (school service), (b) charter within 20 miles radius Bealiba P.O., and to Carisbrook, St. Arnaud, Bendigo, Avoca, and Castlemaine; A.1536; 24th June, 1948.

GORE, E. F., Ecklin South; (a) Ecklin South-Terang, (b) mails and parcels up to 56 lb.; A.1544; 24th June, 1948.

GREEN STAR PASSENGER SERVICES PTY. LTD., 151 Mercer-street, Geelong; (a) Ocean Grove-Geelong, (b) specified day tours from Ocean Grove; A.1518; 24th June, 1948.

HAMILTON, A., Alma-street, St. Arnaud; (a) special service omnibus within 20 miles radius St. Arnaud P.O., (b) interchangeably with licensed vehicles A.1575 and A.2239; C.181; 6th June, 1948.

HATELY, R. N., Manganatang; Winnambool-Manangatang (school service); A.1534; 24th June, 1948.

HENRY, L. T., Foster; (a) Foster-Boolarang, (b) Foster-Mt. Best and Mt. Fatigue, (c) Foster North-Rumbug, (d) Foster Railway Station-Foster Township, (e) mails and parcels up to 56 lb., (f) private hire within 50 miles radius Foster P.O.; A.1527; 24th June, 1948.

HESLOP, A., Golden Vale, Dadswell Bridge; (a) Dadswell's Bridge-Horsham (school service), (b) carriage of pupils of Horsham High School to school-sports meetings at Warracknabeal, Dimboola, Murtoa, Ararat, Nhill, Hamilton, and Stawell; A.1525; 24th June, 1948.

HILLIER, G. H., Harrow; Harrow-Edenhope (school service); A.1535; 24th June, 1948.

LESLIE, W., Box 21, Minyip; Lillimur-Nhill (school service); A.1184; 6th June, 1948.

LOVE, A. M., Box 11, Bacchus Marsh; (a) Bacchus Marsh R.S.-Bacchus Marsh Township, (b) Bacchus Marsh P.O.-Greendale, via Myrning and Korobeit, (c) mails and parcels up to 1 cwt., (d) separate and distinct fares within 8 miles radius Bacchus Marsh P.O., (e) private hire within 20 miles radius Bacchus Marsh P.O.; A.398; 2nd June, 1948.

MENTONE BUS LINES, 250 Balcombe-road, Mentone; (a) Mordialloc R.S.-Mentone R.S., (b) Mentone R.S.-Mentone Racecourse, (c) Mordialloc R.S.-Epsom Racecourse; A.1508; 19th June, 1948.

MONTI, T. L., 35 View-street, Bendigo; (a) Stanhope-Rushworth (school service), (b) Stanhope-Kyabram, (c) substitute vehicle to licensed vehicles A.518 and A.979, (d) charter within 20 miles radius Stanhope P.O., and to Shepparton and Moroopna; A.1506; 4th June, 1948.

FEAT, C. (Mrs.), 1 Inverness-street, East Brunswick; (a) Mordialloc Railway Station-Epsom Racecourse, (b) Mentone Railway Station-Mentone Racecourse; A.483; 21st June, 1948.

PIONEER TOURIST COACHES PTY. LTD., 465 Swanston-street, Melbourne; touring omnibuses on specified interstate and intrastate tours—B.121, B.122, B.123, B.124, B.125, B.127, B.128, B.129, B.130, B.131, B.132, B.133, B.134; B.119, B.120; 24th June, 1948.

SAVAGE, S. P., Eildon Weir; (a) Eildon Weir-Alexandra Picture Theatre, (b) substitute vehicle to licensed vehicle A.1000; A. 1537; 24th June, 1948.

SMITH, H. S., 3 High-street, Mordialloc; (a) Mordialloc R.S.-Epsom Racecourse, (b) Mentone R.S.-Mentone Racecourse, (c) stage omnibus within City of Mordialloc, (d) private hire within 20 miles radius Mordialloc R.S.; A.447; 21st June, 1948.

STANTON, G., Cohuna; (a) round route from Cohuna, thence via Horefield, Leitchville, Gunbower, and Wee-Wee-Rup, returning to Cohuna (school service), (b) charter within 20 miles radius Cohuna P.O., and to Rochester, Echuca, Boort, Swan Hill, (c) Cohuna school children to school sports meetings as required, (d) medicines, Red Cross materials, and vegetables on route (a); A.986, A.1285; 17th June, 1948.

TREBLE, A. H., Laurance-street, Dunolly; (a) Dunolly Township-Dunolly Railway Station, (b) private hire within 20 miles radius Dunolly Post Office; A.1528; 24th June, 1948.

SWANTON, T., West Alberton; (a) Hedley-Yarram (school service), (b) charter within 20 miles radius of Yarram Post Office; A.1540; 24th June, 1948.

TAYLOR, E. I., 13 Long-street, Leongatha; round route from Leongatha, via Ruby, Kardella South, Arawata, Fairbank; Hallston, and Wooreen, returning to Leongatha (school service); A.1530; 27th June, 1948.

THOMAS, A. W., Manangatang; Leitpar-Manangatang (school service); A.1509; 24th June, 1948.

VENTURA MOTORS PTY. LTD., 885 Canterbury-road, Box Hill; Box Hill-Aspendale; A.595; 1st June, 1948.

WILLIS, C. L., & T. BROCKELL, Bus Service, Canterbury-road, Vermont; (a) Mitcham-Vermont, (b) charter within 20 miles radius Vermont P.O., provided that no journey shall be made through or to the corporate limits of the City of Melbourne; A.113, A.847; 14th June, 1948.

WOODGATE, A., High-street, Melton; (a) Melton-Melton Railway Station, (b) charter within 20 miles radius Melton Post Office; A.1538; 24th June, 1948.

SIBLEY, H. E. V., Edgar-street, Heywood; (a) Heywood-Warrnambool, via Bessibelle, Broadwater, Woodlands, Hawkesdale, Woolsthorpe, Winslow, and Mailors Flat, (b) charter within 20 miles radius Heywood P.O. and to Nelson, Port Fairy, and Warrnambool; A.1524; 24th June, 1948.

HANISCH, A. A., 13 Wedd-street, Cheltenham; (a) Cheltenham Railway Station-Heatherton Sanatorium, (b) Cheltenham Railway Station-Victoria Golf Links, (c) Mentone Railway Station-Mentone Racecourse, (d) corner Chesterfield and Point Nepean roads-Mentone Catholic Church, (e) newspapers (*The Standard News*) from Cheltenham to Black Rock and Sandringham, (f) separate and distinct fares within 5 miles radius Cheltenham Railway Station, (g) private hire within 50 miles radius Cheltenham Railway Station; A.464; 21st June, 1948.

HANISCH, A. A., 13 Wedd-street, Cheltenham; (a) Substitute vehicle to licensed vehicle A.464, (b) separate and distinct fares within 5 miles radius Cheltenham Railway Station, (c) private hire within 50 miles radius Cheltenham Railway Station; A.1192; 21st June, 1948.

MURRAY VALLEY COACHES, 422 Collins-street, Melbourne; (a) Mildura-South Australian border *en route* to and from Adelaide, South Australia, (b) Mildura-Swan Hill, (c) Swan Hill-New South Wales border *en route* to and from Albury, New South Wales, (d) Mildura-Bendigo—subject to restrictions *re* picking up and setting down passengers between Bendigo and Sealake, (e) Swan Hill-New South Wales border *en route* to and from Balranald, New South Wales, via Stoney Creek and via Kyalite, (f) Corryong, New South Wales border *en route* to and from Albury, New South Wales, (g) Mount Buffalo and Mount Hotham-New South Wales border *en route* to and from Albury, New South Wales, (h) Hume Weir-New South Wales border *en route* to and from Albury, New South Wales, (i) Mildura-Robinvale, (j) newspapers up to 2 cwt. and urgent parcels *en route* (d) subject to restrictions *re* picking up and setting down between Bendigo and Sea Lake, (k) mails, newspapers, and parcels up to 5 cwt on route (e), (l) mails, newspapers, and parcels up to 30 cwt, on routes (a), (b),

(c), (f), (g), (h), and (i), (m) charter within 20 miles radius Mildura Post Office, Swan Hill Post Office, and Corryong Post Office; A.1511, A.1512; 24th June, 1948.

MARYSVILLE TOURS PTY. LTD., "Marylands," Marysville; touring omnibuses on specified day tours from Marysville; B.57, B.58, B.59; 26th June, 1948.

A PPLICATIONS for renewal of private hire licences expiring in June, 1948:—

BUCKNALL, S. R., Gray-street, Hamilton, PH.949, 18th June, 1948.

DAVIES, N. T., 18 Lyons-street, South Ballarat, PH.176, 27th June, 1948.

GOODALL, H. & SON PTY. LTD., Dunlop-street, Mortlake, PH.971, 19th June, 1948.

GOUDY, H. P., 323 Doveton-street, South Ballarat, PH.911, 6th June, 1948.

GRAY, W., 183 Rynie-street, Geelong, PH.285, PH.465, 28th June, 1948.

HOWSON, D. (Mrs.), 66 Hoddle-street, Abbotsford, PH.974, 24th June, 1948.

Joy, E. V. (Mrs.), 16 Pine-avenue, Mildura, PH.34, 22nd June, 1948.

KING, A. R., Geelong-road, Werribee, PH.973, 19th June, 1948.

KING, R., 467 Kiewa-street, Albury, PH.280, 9th June, 1948.

LOCKHART, A. J., Stanbridge-street, Daylesford, PH.953, 3rd June, 1948.

MORLEY, A. W. A., 195 Arnold-street, Bendigo, PH.874, 4th June, 1948.

MCLEOD, G. R. C., 109 Pakenham-street, Echuca, PH.961, 27th June, 1948.

RUMPF, R. C., Fyansford, via Geelong, PH.957, 25th June, 1948.

SCALES, L. E., 24 Simpson-street, Northcote, PH.975, 24th June, 1948.

STEWART, E. L. E., La Vida-street, Essendon, PH.958, 12th June, 1948.

THORLEY, K. W., 131 Victoria-street, Warragul, PH.968, 27th June, 1948.

TROUNCE, A. D., Mount Egerton, PH.965, 26th June, 1948.

Notices of any objections should be forwarded to reach the Secretary to the Board not later than Wednesday, the 9th June, 1948.

E. V. FIELD,
Secretary.

Exhibition Buildings, Rathdown-street, Carlton, 25th May, 1948.

SUMMONING OFFICER.

I HEREBY appoint the under-mentioned person under section 31 of the *Education Act 1928*, to summon parents within the State of Victoria:—

First Constable Gerard Crofton Linton, No. 8448.

W. S. KENT HUGHES,
Minister of Public Instruction.

Education Department,
Melbourne, 17th May, 1948.

CONSUL.

HIS Excellency the Governor directs the provisional recognition of Major Thomas F. Bourke as Honorary Vice-Consul for Haiti, at Melbourne.

T. T. HOLLWAY,
Premier.

Premier's Department,
Melbourne, C.2, 20th May, 1948.

DEPARTMENT OF LAW.—ATTORNEY-GENERAL.

Companies Act 1938.

CONSENT TO USE OF THE WORD "COMMONWEALTH."

HIS Excellency the Governor of the State of Victoria, by and with the advice of the Executive Council thereof, doth, by Order made on the 18th day of May, 1948, hereby consent, in pursuance of the provisions of section 17 of the *Companies Act 1938*, to the use of the word "Commonwealth" in the name of the company to be known as "Commonwealth Motors Proprietary Limited," and which it is desired shall be registered in that name.

C. W. KINSMAN,
Clerk of the Executive Council.

At the Executive Council Chamber,
Melbourne, the 18th May, 1948.

Local Government Act 1928, Part 42, Section 858

LICENCES TO OCCUPY UNUSED ROADS.

NOTICE is hereby given that Licences to occupy Unused Roads have been issued to the following approved applicants, and that the Licence Fee specified in each case has been received by the Accountant, Lands Department, Melbourne, C.2.

Number of Licence.	Name and Address of Licensee.	Municipality.	Parish.	Abutting— Allotments and Sections.	Area.			Fee for Licence.	Date of Issue of Licence.	Date of Expiry of Licence.		
					A.	R.	P.				£	s.
35594	Murphy, T. M., Tarraville ..	Alberton ..	Tarra Tarra	1, Simpson-street; 2, Eddington-street from Nolan-street to Stawell-street; 3, Lindsay-street from Nolan-street to Stawell-street; 4, Bridge-street from Eddington-street to Vaughan-street; 5, Dawson-street between Stawell and Bridge streets; 6, Bridge-street between Eddington and Dawson streets	13	2	0	0	13	6	1.1.47	31.12.49
35595	McLeod, K., Hazel Park ..	South Gippsland	Toora ..	Between 23A and 21D, section C	1	0	0	0	4	0	1.1.47	31.12.49
35596	Lawson, D. J. A., P.B. 16, Leongatha	Woorayl ..	Koorooman	Between 101c and 101f	1	0	0	0	5	0	1.1.47	31.12.49
35597	Ledwidge, C. H., Mirboo North	Mirboo ..	Mirboo ..	North of 48e	6	2	0	0	13	0	1.1.47	31.12.49
35598	Cashin, R. E., Leongatha ..	Woorayl ..	Koorooman	Between 99A, 99B, and 99c, 99d	4	0	0	0	2	6	1.1.47	31.12.49
35599	Jeffer, L. A., Cora Lynn ..	Berwick ..	Gembrook ..	30, section M	0	1	0	0	2	6	1.1.47	31.12.49
35600	Sutton, R. J., Macks Creek	Alberton ..	Won Wron	South of 65, 65A and part of 101	14	0	0	1	4	0	1.1.47	31.12.49
35761	Orchard, J. M., Willensden-road, Oakleigh	Upper Yarra	Nangana ..	North of 72c	7	3	16	0	11	9	1.1.47	31.12.49
35762	de Melnotte, B. L. and M. L., Mirboo North	Mirboo ..	Allambee East	Between part of 78, 79 and 47	4	0	0	0	6	0	1.1.47	31.12.49
35763	Meyers, S. W. H., Wonga	South Gippsland	Wonga	Western portion between 34 and 22D, section B	1	2	0	0	2	6	1.1.47	31.12.49
35764	Townsing, G. H., Barclay-Sunbury	Melton ..	Holden ..	Between 5, 4, and 1, 2, 3, section 19	9	0	0	3	8	0	1.1.48	31.12.50
35765	McAinch, A. A., Yarram ..	Alberton ..	Devon ..	Between 107 and 107A	2	1	0	0	5	9	1.1.48	31.12.50
35766	Sommerville, J., Moe ..	Narracan ..	Yarragon ..	North of 5, section F ..	0	3	0	0	3	9	1.1.48	31.12.50
35767	Kenny, K. E., Trafalgar ..	Narracan ..	Yarragon ..	East of 14A, section D	1	0	0	0	8	0	1.1.48	31.12.50
35768	Price, L. R., Tarra Valley	Alberton ..	Devon ..	Between 118 and 72c, 72d	5	0	0	0	15	0	1.1.48	31.12.50
35769	McLean, T. A., Ferndale ..	Warragul ..	Allambee ..	Between 61D and 16B	3	2	0	0	3	6	1.1.48	31.12.50
35770	Pont, L. G., 170 Point Nepean-road, Seaford	Frankston ..	Lyndhurst	East of 81 and 83	1	0	0	0	8	9	1.1.48	31.12.50
35771	White, G., 54 Grange-road, Toorak	Broad-meadows	Wallan	Through 9, section C ..	2	2	16	0	3	9	1.1.48	31.12.50
35772	Brehner, J. A., Drouin-road, Longwarry	Buln Buln	Drouin West	Southern portion west of 67	4	0	0	0	8	0	1.1.48	31.12.50
35773	Byrne, —, Vervale ..	Berwick ..	Koo-wee-rup East	West of 1, section C ..	1	1	0	0	10	0	1.1.48	31.12.50
35774	Beattie, H. G., 5 Stanhope-creセント, South Yarra	Eitham ..	Kinglake ..	East of 47 ..	3	0	0	0	15	0	1.1.48	31.12.50
35775	Rowse Bros., Kalorama ..	Warragul ..	Warragul ..	South of 41 ..	4	0	0	0	6	0	1.1.48	31.12.50
35776	Mullens, E. F., Templestowe	Doncaster ..	Templestowe	South of 2, 3 and 11, section 13; south of part of section 12; between sections 12 and 13	2	2	0	0	5	0	1.1.48	31.12.50
35777	Dobson Bros., Narree Worran East	Ferntree Gully	Narree Worran	Between 36E and 36F ..	2	0	1	0	10	0	1.1.48	31.12.50
35778	Hepper, S. D., Epping ..	Whittlesea	Wollert ..	West end north of 31 ..	1	0	0	1	0	0	1.1.48	31.12.50
35779	Terrill, I., Garfield ..	Berwick ..	Koo-wee-rup East	West of 50B, section B	0	2	0	0	2	6	1.1.48	31.12.50
35780	Bates, F., Pantom Hills ..	Eitham ..	Greens-borough	North of 151, section C	2	0	0	0	8	0	1.1.48	31.12.50
35781	Moody, E. C., Rokeley ..	Warragul ..	Drouin East	Between 4, 5, 7 and railway line	4	2	0	0	4	6	1.1.48	31.12.50
35782	Garnham, H. O., Ryanstown	Bass ..	Wonthaggi North	South of 70, west of 11	8	0	0	0	16	0	1.1.48	31.12.50
35783	Morgan, J. P., 498 Bell-street, West Preston	Eitham ..	Nilumbik ..	South and east, section 6	2	2	0	0	2	6	1.1.48	31.12.50
35784	Millar, A. R., Garfield ..	Berwick ..	Koo-wee-rup East	West of 40, section C ..	0	2	0	0	3	9	1.1.48	31.12.50
35785	Anderson, G. R., Yarram ..	South Gippsland	Wonga	9c of section B ..	15	0	0	1	6	3	1.1.48	31.12.50
35786	McLean, K. C., Darraweit Guim	Romsey ..	Darraweit Guim	Northern portion west of 27	3	0	0	0	10	0	1.1.48	31.12.50
35787	Williams, A., Healesville ..	Healesville	Monda ..	Between 13 and 20 ..	1	3	0	0	4	0	1.1.48	31.12.50
35788	Hanna, F., Darnum ..	Warragul ..	Warragul ..	Portion between 119 and 120	3	0	0	0	3	0	1.1.48	31.12.50
35789	Schultz, G. E., Modetta ..	Buln Buln	Yannathan	North and east of 105	8	0	0	0	4	0	1.1.48	31.12.50
35790	Sadler, J. D. B., Kerang ..	Broad-meadows	Wallan	East of 3A, section D	0	2	0	0	3	9	1.1.48	31.12.50
35791	Sealbrook, R., Loch ..	Korumburra	Jeetho ..	40 and 41 ..	6	0	0	0	10	0	1.1.48	31.12.50
35792	Cook, W. F., Neerim South	Buln Buln	Neerim ..	Southern part of 80 ..	0	3	0	0	3	0	1.1.48	31.12.50
35793	Coninis, A. and M., Bulla ..	Bulla ..	Bulla Bulla	East of 10, section 12 ..	0	2	0	0	2	0	1.1.48	31.12.50

LICENCES TO OCCUPY UNUSED ROADS—continued.

Number of Licence.	Name and Address of Licensee.	Municipality.	Parish.	Abutting— Allotments and Sections.	Area.			Date of Issue of Licence.	Date of Expiry of Licence.			
					A.	R.	P.					
					£	s.	d.					
35794 35795	Dowell, H. A., Jumbunna ..	Korumburra	Jumbunna East	From north-east corner 2,200 links west; from north-east corner 2,000 links south	4	0	0	1	7	0	1.1.48	31.12.50
35796	Delaine, I. M. and H., War- burton	Upper Yarra	Warburton	West of 204	2	1	0	0	2	6	1.1.48	31.12.50
35797	Scott, I. G. D., Wallan East	Broad- meadows	Wallan	South and West of 84	7	0	0	0	2	6	1.1.48	31.12.50
35798	Stark, A., Vervale ..	Berwick ..	Koo-wee-rup East	South of 89, section O	0	2	0	0	3	9	1.1.48	31.12.50
35801	Muller, Leonard Hickman, "Tremore," Yea	Yea ..	Billian ..	Eastern half, south of 14, section A	2	2	0	0	2	6	1.1.48	31.12.50
35802	Shiels, Daniel, Katamatite	Tungamah	Katamatite	Between 42, 43 and 46, 45, 44 (Township of Katamatite)	2	0	0	0	11	0	1.1.48	31.12.50
35803	Henshaw, Eric, Highlands, via Seymour	Yea ..	Dropmore ..	North of 1b, section D	5	0	0	0	2	6	1.1.48	31.12.50
35804	Henshaw, Eric, Highlands, via Seymour	Yea ..	Kobyboyn	From south-west corner of 40, section D, thence north 26 chains	2	2	16	0	4	0	1.1.48	31.12.50
35805	Muller, Wm., "Tremore," Yea	Yea ..	Billian ..	Western half south of 14, section A	2	2	0	0	2	6	1.1.48	31.12.50
35806	Martin, J. T., Chiltern ..	Chiltern ..	Woorrague North	Between 4, section J1 and 1, section L2	3	3	0	0	5	9	1.1.48	31.12.50
35807	Martin, W. H., Chiltern ..	Chiltern ..	Eldorado ..	Between 9, section 3, parish of Eldorado, and 4, section 4, parish of Barambie	8	0	0	0	12	0	1.1.48	31.12.50
35808	Bowman, Lionel G., "Fer- ney," Rosedale	Rosedale ..	Winnindoo	East of 5, section 20 ..	3	2	0	0	10	6	1.1.48	31.12.50
35809	Bowman, Violet M. (Mrs.), "Ferney," Rosedale	Rosedale ..	Winnindoo	West of 44b and 43b and north of 45 and 46, section 19	13	0	0	1	19	0	1.1.48	31.12.50
35810	Bowman, K. L., Winnindoo, via Heyfield	Rosedale ..	Winnindoo	North of 32, 18, and 13, section 20	8	1	0	1	4	9	1.1.48	31.12.50
35799	Millar, A. W., Greenvale ..	Bulla ..	Bulla	North of A, section 7 ..	5	3	0	1	10	0	1.1.48	31.12.50
35800	Gange, G. A., Macedon ..	Gisborne ..	Macedon ..	East of C, section 84 ..	0	2	0	0	2	6	1.1.48	31.12.50
35861	Waller, G. R., Trafalgar ..	Narracan ..	Moe ..	West of 44b, north of 33, western half north of 47a, 46b	7	0	0	0	10	6	1.1.48	31.12.50
35862	Excell, W. B., Yarram ..	Buln Buln	Jindivick ..	East of 115a ..	3	3	0	0	10	0	1.1.48	31.12.50
35863	Howard, J. J., Loch ..	Korumburra	Korumburra	Portion west of 16a and south of 16a	3	3	0	0	11	3	1.1.48	31.12.50
35864	Overseas Telecommunications Commission, Melbourne	Melton ..	Pywheat- jorrk	West of 2 of 17 and 1, 3, 5 of 14; South of 4, 5 of 18 and 5, 6 of 13 and 5, 6 of 14	40	3	0	7	2	0	1.1.48	31.12.50
35865	Clay, A. H., Longwarry ..	Buln Buln	Jindivick ..	Portions south of 123c	16	0	0	0	8	0	1.1.48	31.12.50
35866	Howey, Mrs. J. V. ..	Woorayl ..	Kirrak ..	East of 59	6	2	0	0	3	3	1.1.48	31.12.50
35867	McCracken, C., Mount Best	South Gippsland	Woorarra ..	16, part of 16a, 32a, section B	2	2	0	0	3	9	1.1.48	31.12.50
35868	Patterson, C. R. S., Melbourne	Romsey ..	Kerrie ..	South-west of 61 ..	1	3	0	0	2	6	1.1.48	31.12.50
35869	Lellie, Mrs. E., Alberton P.O.	Alberton ..	Alberton West	South and east of 9, sec- tion 1	3	0	0	0	9	0	1.1.48	31.12.50
35870	Blackshaw, B. B., Dalyston	Bass ..	Jumbunna	Eastern and southern portion of 50a	2	3	0	0	3	0	1.1.48	31.12.50
35871	Field, G. L., Mount Best L.B.	South Gippsland	Woorarra ..	Between 23 and 24, sec- tion B	5	0	0	1	5	0	1.1.48	31.12.50
35872	Jacobs, E. J., Drouin ..	Buln Buln	Drouin West	North of section 13, Township of Drouin	3	0	0	0	15	0	1.1.48	31.12.50
35873	Bowman, D. G. and F. M., 28 Highfield-road, Canter- bury	Cranbourne	Sherwood ..	West of 23b	3	0	0	0	18	0	1.1.48	31.12.50
35874	Tabor, G. F., Cranbourne ..	Cranbourne	Sherwood ..	West of 24, and between 24 and 25	11	0	0	3	6	0	1.1.48	31.12.50
35875	Davey, F. A. W., Christmas Hills	Eltham ..	Queenstown	Southern portion east of 73, section A	3	2	0	0	3	6	1.1.48	31.12.50
35876	Walkeden, G. F., Hastings	Frankston	Tyabb ..	2, section 13	0	2	0	0	10	0	1.1.48	31.12.50
35877	Neal, K. M., Mirboo North	Mirboo ..	Mirboo ..	Eastern portion south of 40b	1	3	16	0	3	0	1.1.48	31.12.50
35878	Quinlivan, W. R., 7 Victoria- avenue, Albert Park	Korumburra	Jumbunna East	Northern half south of 40b	3	0	0	1	9	0	1.1.48	31.12.50
35879	Corrign, J. J., Darraweit Guim	Romsey ..	Darraweit Guim	West of 28, 29 and part of 27	7	3	0	1	18	0	1.1.48	31.12.50
35880	Hanna, W. and J., Mirboo North	Mirboo ..	Allambee East	Part between 122c and 122f; western portion south of 122a; south of 122g	5	0	0	0	10	0	1.1.48	31.12.50
35881	Garth, Mrs. E. R., Whittlesea	Whittlesea	Toorourong	Portion of Hut-street north of 10, section 6	0	1	8	0	2	6	1.1.48	31.12.50
35882	Smith, D. F., 222 Orrong- road, Toorak	Upper Yarra	Woori Yallock	Between 9a and 45 ..	1	0	0	0	2	6	1.1.48	31.12.50
35884	Castle, L. H., Bena ..	Korumburra	Jeetho ..	Portion east of 41b2 ..	0	2	0	0	4	0	1.1.48	31.12.50

LICENCES TO OCCUPY UNUSED ROADS—*continued.*

Number of Licence.	Name and Address of Licensee.	Municipality.	Parish.	Abutting— Allotments and Sections.	Area.		Date of Issue of Licence.	Date of Expiry of Licence.
					A. R. P.	£ s. d.		
35885	McEniry, Upper Plenty ..	Broad-meadows	Wallan Wallan	East of 5; north of 5, 6, 7, and 8; south of 47, section C	12 0 0	0 15 0	1.1.48	31.12.50
35886	Paker, C. H., Mirboo North	Morwell ..	Mirboo ..	Between 83 and 100A, 132	4 2 0	0 9 0	1.1.48	31.12.50
35887	Bebbington, T. B., Christmas Hills	Eltham ..	Sutton ..	South-west of 73B ..	0 2 0	0 2 6	1.1.48	31.12.50
35888	Leith, C. S., Warburton ..	Upper Yarra	Brimbonga	East of 31, south of 30	5 0 0	0 6 0	1.1.48	31.12.50
35889	Murdock, W. F. and D. E. M., Melton	Melton ..	Yangardook	North of 60 ..	8 2 0	2 2 6	1.1.48	31.12.50
35890	Moody, E. C., Rokeby ..	Warragul ..	Drouin East	South of 13, 14, 15, 16, 17, 18, section 2, and south-west of 2 and 3, section 4	2 3 0	0 2 9	1.1.48	31.12.50
35891	Condon, D. G., Bacchus Marsh	Bacchus Marsh	Korkuperrimul	North of 28, 29, 30, section H	1 3 0	0 18 9	1.1.48	31.12.50
35892	Ray, E. and F., Pearceedale, via Somerville	Cranbourne	Sherwood ..	West of 93A, 93B, 93C	4 0 0	0 6 0	1.1.48	31.12.50
35893	Delipoulos, C. N., Toora ..	South Gippsland	Wonga	Between 17 and 1A, section B	3 0 0	0 6 0	1.1.48	31.12.50
35894	Stephens, A. A. and C. B., Yarra Junction	Upper Yarra	Warburton	South-west of 4, section 1	1 0 11	0 2 6	1.1.48	31.12.50
35895	Grose Bros., Drouin South	Buln Buln	Drouin West	Between 87 and 101A	0 3 0	0 2 6	1.1.48	31.12.50
35896	Legioni, G. V., Ryanstown	Bass ..	Wonthaggi North	South of 71 ..	6 3 0	0 13 6	1.1.48	31.12.50
35897	Steedman, F. K., Ellis-road, Bunyip	Buln Buln	Jindivick ..	North and east of 113c, section A	6 2 0	0 3 9	1.1.48	31.12.50
35898	Rhodes, A. V. L., Victoria-street, Sandringham	Buln Buln	Jindivick ..	Between 108D and 108E	1 0 0	0 2 6	1.1.48	31.12.50
35900	Rayner, L. V., Gilderoy ..	Upper Yarra	Beenak ..	Between 62A and 63 ..	7 0 0	0 9 0	1.1.48	31.12.50
35901	Risley, S., Boolarong L.B., Foster	South Gippsland	Wonga	Half between 40 and 41	1 0 0	0 2 6	1.1.48	31.12.50
35902	Lindorff, T. J. R., Drouin	Buln Buln	Drouin West	Southern portion west of 83	1 1 0	0 5 0	1.1.48	31.12.50

JOHN G. B. McDONALD,
Commissioner of Crown Lands and Survey.

Department of Lands and Survey (Unused Roads and Water Frontages Branch),
Melbourne, 26th May, 1948.

Local Government Act 1928, Part 42, Section 858.

LICENCES TO OCCUPY WATER FRONTAGES.

NOTICE is hereby given that Licences to occupy Water Frontages have been issued to the following approved applicants, and that the Licence Fee specified in each case has been received by the Accountant, Lands Department, Melbourne, C.2.

Number of Licence.	Name and Address of Licensee.	Municipality.	Parish.	Abutting on— Allotments and Sections.	Fee for Licence.		Date of Issue of Licence.	Date of Expiry of Licence.
					£ s. d.			
22092	Tippett, H., 20 Horrow-street, Box Hill	Healesville ..	Tarrawarra ..	New Chum Creek 45A ..	0 5 0		1.1.47	31.12.49
22093	McLeod, K., Hazel Park ..	South Gippsland	Toora ..	Agnes River 23A, section B	2 2 0		1.1.47	31.12.49
22094	The Sisters of Charity, Healesville	Healesville ..	Monda ..	Watts River 17 ..	0 10 0		1.1.47	31.12.49
22095	Hillis, P. B., Dumbalk ..	Woorayl ..	Mardan ..	Tarwin River 74A ..	1 0 0		1.1.47	31.12.49
22096	Cashin, R. E., Leongatha ..	Woorayl ..	Koorooman ..	Tarwin River 99c ..	0 2 6		1.1.47	31.12.49
22097	Johnstone, C. and A., Boolarra	Morwell ..	Narracan South	Little Morwell River 87c	0 12 0		1.1.47	31.12.49
22098	Charlton, L. J., Leongatha ..	Woorayl ..	Leongatha ..	Tarwin River 63A ..	0 16 0		1.1.47	31.12.49
22099	Watson, H. J. L., Wandin North	Lillydale ..	Wandin Yallock	Stringy Bark Creek, part 86	0 2 6		1.1.47	31.12.49
22100	Fry, J., Wandin North ..	Lillydale ..	Wandin Yallock	Stringy Bark Creek, part 86	0 2 6		1.1.47	31.12.49
22101	Sommerville, J., Moe ..	Narracan ..	Yarragon ..	Contour drain through 5, section F	0 2 6		1.1.47	31.12.49
22102	Kenny, K. E., Trafalgar ..	Narracan ..	Yarragon ..	Contour drain 14A, section D	0 4 6		1.1.47	31.12.49
22103	Povall, G., Moe ..	Narracan ..	Narracan ..	Latrobe River 2A and part A	0 9 0		1.1.47	31.12.49
22104	Anderson, D. D., Rumbug Loose B., via Foster	South Gippsland	Wonga Wonga	Bennison Creek 16, 16A2, section A	0 2 6		1.1.47	31.12.49
22105	Price, L. R., Tarra Valley ..	Alberton ..	Devon ..	118 ..	0 12 0		1.1.47	31.12.49
22106	Seymour, C. C., Yellingbo ..	Upper Yarra	Worri Yallock	Worri Yallock Creek 46 and 47	0 2 6		1.1.47	31.12.49
22107	Darby, D. S., Keilor ..	Keilor ..	Township of Keilor	Maribyrnong River 3, section 2	0 2 6		1.1.47	31.12.49
22108	Nott, J. R., 250 Riversdale-road, Hawthorn	Eltham ..	Sutton ..	Lot 14 of 43 ..	0 2 6		1.1.47	31.12.49
22109	Barton, R., Willow Grove ..	Narracan ..	Neerim East	Latrobe River 35J, section A1	0 3 0		1.1.47	31.12.49
22110	Barton, R., Willow Grove ..	Narracan ..	Neerim East	Latrobe River 35D, section A1	0 6 0		1.1.47	31.12.49

LICENCES TO OCCUPY WATER FRONTAGES—continued.

Number of Licence.	Name and Address of Licensee.	Municipality.	Parish.	Abutting on— Allotments and Sections.	Fee for Licence.	Date of Issue of Licence.	Date of Expiry of Licence.
					£ s. d.		
22111	Rendell, L. P., Shady Creek ..	Narracan ..	Darnum ..	Shady Creek 89c and 90	0 11 0	1.1.47	31.12.49
22112	Dunn, S. M. and A. M., 44 Derby- street, Kew, E.4	Healesville ..	Tarrawarra ..	Chum Creek 112 ..	0 3 3	1.1.48	31.12.50
22113	Williams, A., Healesville ..	Healesville ..	Monda ..	Meyer's Creek 20 ..	0 5 0	1.1.47	31.12.49
22114	Beveridge, L., Canberra-street, West Brunswick	Lilydale ..	Wandin Yallock	Woori Yallock Creek 159	0 4 0	1.1.47	31.12.49
22115	Petty, F., Mitcham ..	Alberton ..	Woorarra ..	Dingo Creek 22, section D	0 2 6	1.1.47	31.12.49
22116	Shoon, W. and Son, Dandenong	Upper Yarra	Gracedale ..	Don River 1, section C ..	0 12 6	1.1.48	31.12.50
22117	Powell, C. J., Foster ..	South Gipps- land	Wonga Wonga South	Mockyard Creek 11, section 23	0 2 6	1.1.48	31.12.50
22118	Excell, W. B., Yarram ..	Buln Buln ..	Jindivick ..	Bunyip River 115A ..	0 16 0	1.1.48	31.12.50
22119	Spring, A. L., Fish Creek ..	South Gipps- land	Doomburin	Fish Creek 39 ..	0 18 0	1.1.48	31.12.50
22120	Elston, J. H., Warragul ..	Buln Buln ..	Jindivick ..	Tarago River, north of eastern portion of 155, south of part 54A and parts of 54	0 5 0	1.1.48	31.12.50
22121	Holland, Mrs. M., Longwarry North	Buln Buln ..	Jindivick ..	Tarago River, south of part 54	0 3 0	1.1.48	31.12.50
22122	Jeffs, G. E., Hazel Park ..	South Gipps- land	Toora ..	Aquis River, part 23, section C	0 4 0	1.1.48	31.12.50
22123	Sullivan, A. W., Rokeby ..	Warragul ..	Drouin East	Tarago River 12 and 12A	0 5 6	1.1.48	31.12.50
22124	Richmond, A. R., Powelltown ..	Upper Yarra	Beenak ..	Little Yarra River 55E ..	0 7 6	1.1.48	31.12.50
22125	Davison, Q. S. and M. R., Leongatha	Woorayl ..	Nerrina ..	Tarwin River 22A1 and 22B	1 8 0	1.1.48	31.12.50
22126	Drysdale, N. P. and D. G., Mack's Creek	Alberton ..	Bulga ..	Max Creek 31, section A ..	0 7 6	1.1.48	31.12.50
22127	Crawford, W. D., Foster ..	South Gipps- land	Wonga Wonga South	Stockyard Creek 18R, 18K	0 5 0	1.1.48	31.12.50
22128	Clay, H. A., Foster ..	Buln Buln ..	Jindivick ..	Labertouche Creek 116F ..	0 14 0	1.1.48	31.12.50
22129	Clay, H. A., Foster ..	Buln Buln ..	Jindivick ..	Labertouche Creek 116A, 116H	0 8 0	1.1.48	31.12.50
22130	Wilson, C. and G., Toora North	South Gippsland	Woorarra ..	Agnes River 19 and 20, section C	0 14 0	1.1.48	31.12.50
22131	Scott, G. W., Boolarra ..	Morwell ..	Narracan South	Morwell River 116c ..	0 7 0	1.1.48	31.12.50
22132	Ingram, G. A., Nar-Nar-Goon ..	Berwick ..	Nar-Nar-Goon	Ararat Creek, part of 83B and 83A1	0 6 0	1.1.48	31.12.50
22133	Cornwall, N. W., Yarragon ..	Narracan ..	Yarragon ..	Shady Creek 27A, section A	0 5 0	1.1.48	31.12.50
22134	Lyon, J., Eltham ..	Eltham ..	Sutton ..	Yarra River, part of 43 ..	0 2 9	1.1.48	31.12.50
22135	Hilliar, H., Mirboo ..	Mirboo ..	Mirboo South	Tarwin River 1, 2, 3, 4, section 3	0 15 0	1.1.48	31.12.50
22136	Deasent, R. D., Stacey's Bridge	Alberton ..	Binginawari ..	Albert River 80E ..	0 5 0	1.1.48	31.12.50
22137	Johnson, M. and M. W., Monbulk	Lilydale ..	Monbulk ..	Woori Yallock Creek 63 and 65, section M	0 10 0	1.1.48	31.12.50
22138	Smith, E., Mirboo ..	Mirboo ..	Mirboo ..	Tarwin River, parts 104	0 5 6	1.1.48	31.12.50
22139	Braithwaite, J. K., Narracan ..	Narracan ..	Moe ..	Narracan Creek, part 106	0 5 7	1.1.48	31.12.50
22140	Brown, R. G., Drouin West ..	Buln Buln ..	Drouin West	Tarago River 9B ..	0 6 0	1.1.48	31.12.50
22261	O'Brien, D. F., Nar-Nar-Goon ..	Berwick ..	Nar-Nar-Goon	Ararat Creek 83A1 ..	0 2 6	1.1.48	31.12.50
22262	Ingram, G. A., Nar-Nar-Goon ..	Berwick ..	Nar-Nar-Goon	Ararat Creek 83B ..	0 3 6	1.1.48	31.12.50
22263	Bennetts, R., Glen Forbes ..	Bass ..	Corinella ..	Bass River 169 ..	0 12 9	1.1.48	31.12.50
22264	Bebington, T. B., Christmas Hills	Eltham ..	Queenstown ..	Watson's Creek 3, section A	0 3 0	1.1.48	31.12.50
22265	Leith, C. S., Warburton ..	Upper Yarra	Brimbonga ..	McMahon's Creek 8 ..	0 6 0	1.1.48	31.12.50
22266	Wagner, A. and W., Neerim South	Buln Buln ..	Jindivick ..	Tarago River 9E ..	0 2 6	1.1.48	31.12.50
22267	Langford, B. A., Castella-street, East Ivanhoe	Mornington ..	Balnarring ..	Stony Creek 66B ..	1 2 6	1.1.48	31.12.50
22268	Moore, C., Launching Place ..	Upper Yarra	Gracedale ..	Don River 2, section C ..	0 5 0	1.1.48	31.12.50
22269	Ray, E. and F., Pearceedale, via Somerville	Cranbourne ..	Sherwood ..	Rutherford's Inlet 93E ..	0 4 6	1.1.48	31.12.50
22270	Delipoulas, C. N., Toora ..	South Gippsland	Wonga Wonga	Franklin River 1A, section B	0 4 0	1.1.48	31.12.50
22271	Garlick F. T. B., Glen Iris ..	Berwick ..	Gembrook ..	Craig's Creek 26, section E	0 4 6	1.1.48	31.12.50
22272	Stephens, A. A. and C. B., Yarra Junction	Upper Yarra	Warburton ..	Brittania Creek 4, section 1	0 2 6	1.1.48	31.12.50
22273	Steedman, F. K., Ellis-road, Bun- yip	Buln Buln ..	Jindivick ..	Bunyip River, west of 113c	0 3 0	1.1.48	31.12.50
22274	McCaughan, E. A., Leongatha ..	South Gippsland	Dumbalk ..	Pawlett River 60A, 60E, 60F, and 60c	0 15 0	1.1.48	31.12.50
22275							
22276	Graham, G. L., Yarra Junction	Upper Yarra	Warburton ..	Little Yarra River 300A	0 2 6	1.1.48	31.12.50
22277	Elliott, M. W., Powelltown ..	Upper Yarra	Beenak ..	Little Yarra River 60H ..	0 2 6	1.1.48	31.12.50

JOHN G. B. McDONALD,
Commissioner of Crown Lands and Survey.

RULES UNDER THE JUSTICES ACTS.

SELECTION BY A LAW OFFICER OF DAYS AND HOURS FOR HOLDING COURT WITHIN THE MEANING OF THE SAID RULES.

I, the undersigned, Trevor Donald Oldham, a Law Officer of the State of Victoria, in pursuance of the powers conferred upon me by Rule 2 of the *Justices Act Rules 1936* (No. 2) do hereby select for the period 1st July, 1948, to 31st December, 1948, from the days and hour appointed by the Governor in Council for holding Courts of Petty Sessions at the places named in the Schedule hereto annexed, the days and hours mentioned therein as the days and hours at which Courts within the meaning of Rule 2 of the above-mentioned Rules, shall be held in lieu of the days and hours selected by me on the 2nd December, 1947, and published in the *Government Gazette* of the 10th December, 1947.

SCHEDULE.

Court.	Day.	Hour.	July.	August.	September.	October.	November.	December.
Bacchus Marsh	Friday ..	10.30 a.m. ..	9, 23	6, 20	3, 17	1, 15, 29	12, 26	10, 24
Ballan	Monday ..	10 a.m. ..	19	16	13	11	8	6
Ballarat	Tuesday ..	10 a.m. ..	13, 27	10, 24	7, 21	5, 19	2, 16, 30	14
	Wednesday ..	10 a.m. ..	7	4	1, 29	27	24	22
	Thursday ..	10 a.m. ..	1, 8, 22, 29	5, 19, 26	2, 16, 23, 30	14, 21, 28	11, 18, 25	9, 16, 23
Beaufort	Monday ..	2 p.m. ..	26	..	20	..	15	..
Bungaree	Monday ..	10 a.m. ..	12	9	6	4	1, 29	..
Buninyong	Monday ..	3.15 p.m. ..	19	16	13	11	8	6
Clunes	Wednesday ..	10 a.m. ..	14	..	8	..	3	..
Cressy	Wednesday ..	10.30 a.m.	25	..	20	..	15
Creswick	Thursday ..	10 a.m. ..	15	12	9	7	4	2
Daylesford	Tuesday ..	10 a.m. ..	6, 20	3, 17, 31	14, 28	12, 26	9, 23	7, 21
Lismore	Wednesday ..	2 p.m. ..	21	18	15	13	10	8
Melton	Friday ..	10.30 a.m. ..	16	13	10	8	5	3
Rokewood	Wednesday ..	10.30 a.m. ..	28	..	22	..	17	..
Sebastopol	Monday ..	2 p.m.	2	27	..	22	..
Skipton	Wednesday ..	10 a.m. ..	21	18	15	13	10	8
Smythesdale	Monday ..	2.30 p.m. ..	12	9	6	4	1, 29	..
Trentham	Wednesday ..	2 p.m. ..	14	..	8	..	3	..

Signed at Melbourne, this 20th day of May, 1948.

T. D. OLDHAM,
Law Officer.

4 GEORGE VI. No. 4755, SECTION 6.

I HEREBY give notice that on the 28th April, 1948, I filed an election to administer the following deceased person's estate, in accordance with section 6 of the *Public Trustee Act 1940*:—

*HODGKINS, CHRISTINA CHARLOTTE, also known as Christina Charlotte McCallum, formerly of Beech Forest, Victoria, but late of Lower Barton Cottages, Bradley, Stafford, England, married woman, died 4th March, 1944.

*According to the provisions of the will.

C. J. GARDNER,
Public Trustee.
412 Collins-street, Melbourne C.1, 19th May, 1948.

4 GEORGE VI. No. 4755, SECTION 6.

I HEREBY give notice that on the 4th May, 1948, I filed an election to administer the following deceased person's estate, in accordance with section 6 of the *Public Trustee Act 1940*:—

BISSETT, DAVID MCKENZIE, late of Yarra Junction, pensioner, died 3rd September, 1947, intestate.

C. J. GARDNER,
Public Trustee.
412 Collins-street, Melbourne C.1, 19th May, 1948.

4 GEORGE VI. No. 4755, SECTION 6.

I HEREBY give notice that on the 14th May, 1948, I filed elections to administer the following deceased persons' estates, in accordance with section 6 of the *Public Trustee Act 1940*:—

*BEK, ANE MARY, late of Kooroocheang, Victoria, pensioner, died 4th February, 1928.

PERUCCHI, ANTONIO, formerly of Yarragon, Victoria, but late of Moulamein, New South Wales, wood cutter, died 21st September, 1947, intestate.

PIPER, SAMUEL JOSEPH, late of Harcourt, retired coach builder, died on or about 24th January, 1948, intestate.

PRIEV, ELKAN, also known as Elkin Prieff, late of Newstead, labourer, died 13th February, 1948, intestate.

*According to the provisions of the will.

C. J. GARDNER,
Public Trustee.
412 Collins-street, Melbourne C.1, 19th May, 1948.

NOTICE.

ADMINISTRATION of the estate of each of the under-mentioned deceased persons has been granted to me, and creditors, next of kin, and all others having claims against the estate of any of the persons so mentioned are required to send particulars of their claims to the Public Trustee, No. 412 Collins-street, Melbourne, on or before the 28th July, 1948, or they will be excluded from the distribution of the estate when the assets are being distributed:—

*BEK, ANE MARY, late of Kooroocheang, Victoria, pensioner, died 4th February, 1928.

BISSETT, DAVID MCKENZIE, late of Yarra Junction, pensioner, died 3rd September, 1947, intestate.

*HODGKINS, CHRISTINA CHARLOTTE, also known as Christina Charlotte McCallum, formerly of Beech Forest, Victoria, but late of Lower Barton Cottages, Bradley, Stafford, England, married woman, died 4th March, 1944.

PERUCCHI, ANTONIO, formerly of Yarragon, Victoria, but late of Moulamein, New South Wales, wood cutter, died 21st September, 1947, intestate.

PIPER, SAMUEL JOSEPH, late of Harcourt, retired coach builder, died on or about 24th January, 1948, intestate.

PRIEV, ELKAN, also known as Elkin Prieff, late of Newstead, labourer, died 13th February, 1948, intestate.

*According to the provisions of the will.

C. J. GARDNER,
Public Trustee.
Melbourne, 19th May, 1948.

FARMERS PROTECTION ACT 1941.

NOTIFICATION is hereby given that the Farmers' Debts Adjustment Board, pursuant to the powers conferred by the *Farmers Protection Act 1941*, hereby cancelled the following Limited Stay Order:—

No.; Farmer; Address; Debt; Creditor; Address; Date of Cancellation.

418; Murphy, Daniel Patrick, deceased (John Joseph Murphy as executor); Willenabrina; £9,600; Trustees, Executors, and Agency Company Limited; 401 Collins-street, Melbourne; 18th May, 1948.

W. J. EVANS, Deputy Secretary,
Farmers' Debts Adjustment Board.
25th May, 1948.

Town and Country Planning Act 1944.

CITY OF ESSENDON.

INTERIM DEVELOPMENT ORDER.

WHEREAS by virtue of the powers conferred by the *Town and Country Planning Act 1944* and every other power enabling them in that behalf, the preparation of a planning scheme in accordance with the said Act has been commenced by the Council of the City of Essendon (hereinafter referred to as the "Responsible Authority"), which hereby makes the following Interim Development Order:—

1. The development of all land referred to in the Schedule, and the erection, construction, and carrying out of any buildings, roads, or other works on any of the said land, is hereby prohibited.

2. Any person may apply to the Responsible Authority for permission to develop, subdivide, or otherwise use any land, or erect or construct any buildings, roads, or other works, during the operation of this Order.

3. Any application for permission to develop, subdivide, or otherwise use any land, or erect or construct any building, roads, or other works, may be granted by the Responsible Authority, subject to such conditions as are specified in the permit, or may be refused.

4. Any owner of any land who, after the service of a copy of this Order, contravenes any of the provisions contained herein, shall, when directed by notice, in writing, remove, pull down, take up, or alter any building, road, or other works, and, if any owner fails to do so within the time specified by the notice, the Responsible Authority may carry out all or any of such works, and recover all expenses incurred, after due notice has been given to the owner, lessee, and/or occupier in accordance with the provisions of section 12, sub-section 3, of the Act.

5. None of the provisions of this Order shall prohibit the continuance of the use of any land or buildings for the purpose for which it was used immediately before the coming into operation of this Order.

6. This Order shall remain in operation until the approval of the planning scheme in accordance with the *Town and Country Planning Act 1944*, or until this Interim Development Order is revoked by the Governor in Council.

7. Schedule of land affected.—All the land within the following area:—Pascove Vale-road, from Dean-street to Thomas-street, along Thomas-street to Capulet-street; Capulet-street, from Thomas-street to Wilson-street; Wilson-street, from Capulet-street to Moonee Ponds Creek; Moonee Ponds Creek—Wilson-street, to municipal boundary of Cities of Essendon and Melbourne; municipal boundaries, from Moonee Ponds Creek to Myrnong-crescent, along Myrnong-crescent to Ormond-road; Ormond-road, from Myrnong-crescent to Pattison-street; Pattison-street, from Ormond-road to Steele-street; Steele-street, from Pattison-street to McNae-street; McNae-street, from Steele-street to Davies-street, along Davies-street to Mt. Alexander-road; along Mt. Alexander-road, from Davies-street to Dean-street.

The common seal of the Mayor, Councillors, and Citizens of the City of Essendon was hereunto affixed this 11th day of May, 1948.

(SEAL) JOHN W. S. FRASER, Mayor.
P. M. SALMON, Councillor.
N. F. WELLINGTON, Town Clerk.

Report by the Town and Country Planning Board on the 19th day of May, 1948. Recommended for approval.—J. S. GAWLER, Chairman.

Approved by the Governor in Council,
25th April, 1948.

C. W. KINSMAN,
Clerk of the Executive Council.

STATE RIVERS AND WATER SUPPLY COMMISSION.

ST. ARNAUD SEWERAGE AUTHORITY.

ANNUAL BALANCE.

HIS Excellency the Governor of the State of Victoria, by and with the advice of the Executive Council thereof, has, by an Order made on the 18th day of May, 1948, fixed, in pursuance of the provisions of the *Sewerage Districts Act 1928*, the 31st day of December in each year as being the day to which the accounts of the St. Arnaud Sewerage Authority shall be balanced.

C. W. KINSMAN,
Clerk of the Executive Council.

At the Executive Council Chamber,
Melbourne, 18th May, 1948.

STATE RIVERS AND WATER SUPPLY COMMISSION.

NHILL WATERWORKS TRUST.

AUTHORITY TO OBTAIN BANK OVERDRAFT.

HIS Excellency the Governor of the State of Victoria, by and with the advice of the Executive Council thereof, has, by an Order made on the 18th day of May, 1948, authorized, in pursuance of section 271 of the *Water Act 1928* (No. 3801), the Nhill Waterworks Trust to obtain an advance or advances during the year 1948 from the Commercial Banking Company of Sydney Limited, Nhill, by overdraft of the Trust's current account thereat, such overdraft not to exceed at any one time the sum of One thousand five hundred pounds (£1,500).

C. W. KINSMAN,
Clerk of the Executive Council.

At the Executive Council Chamber,
Melbourne, 18th May, 1948.

DEVENISH WATERWORKS TRUST.

RATING BY-LAW FOR 1948.

THE Devenish Waterworks Trust, in pursuance of and exercise of the powers conferred by the *Water Acts*, doth hereby make the following rates for the supply of water for domestic purposes on lands and tenements liable to be rated within the Devenish Urban District.

On such lands and tenements a rate of Three shillings and six pence in the pound on the amount of the annual municipal valuation not exceeding Thirty pounds, and Two shillings and three pence in the pound on the amount of the annual municipal valuation exceeding Thirty pounds, but not exceeding Seventy-five pounds, and One shilling in the pound on the amount of the annual municipal valuation exceeding Seventy-five pounds.

Provided that in no case shall the amount of the rate payable per annum in respect of any tenement (other than land on which there is no building) be less than Four pounds seven shillings and six pence, and in respect of any land on which there is no building less than Ten shillings.

Such rates are made and shall be levied upon the occupiers or owners of the said lands and tenements for the year commencing on the 1st day of January, 1948, and shall be payable on the 31st day of May, 1948, at the office of the said Trust.

Passed this 7th day of May, 1948.

(SEAL) JAMES T. MARTIN, Chairman.
C. B. GRANT, Secretary.

Approved by the Governor in Council,
18th May, 1948.

C. W. KINSMAN,
Clerk of the Executive Council.

PUBLIC NOTICE.

AN auction sale of confiscated and unclaimed liquor in the possession of the Police will be held at the Police Licensing Branch, 43 Little Bourke-street, Melbourne, on Thursday, the 10th day of June, 1948, at One p.m.

APPLICATION FOR MINING LEASE CANCELLED.

5506, Gippsland; Charles Martin and Victor Tasman Ekberg; 40 acres, at Speedwell Creek.

J. H. LIENHOP,
Minister of Mines.

MINING LEASES DECLARED VOID.

10901, Bendigo; Herbert Jackson Leed; 47a. 2r. 1p., in the Parish of Sandhurst.

11085, Bendigo; Herbert Jackson Leed; 19a. 3r. 27p., in the Parishes of Mandurang and Sandhurst.

11180, Bendigo; Charles George Martin; 68a. 2r. 2p., in the Parish of Sandhurst.

6655, Maryborough; Aubyn Claude Scott; 263a. 3r. 37p., in the Parishes of Lillieur and Caralulup.

6908, Maryborough; Gilbert Twentyman Brown; 68a. 3r. 22p., in the Parish of Lillieur.

6957, Mineral; Andrew Maxwell Johnston; 6a. 2r. 37p., in the Parish of Tyalla.

1869, Tailings Licence; Sebastian Cyaniders Ltd.; 21 acres, in the Parish of Bungal.

2018, Tailings Licence; L. H. Cooper.

GEO. BROWN,
Secretary for Mines.

SHIRE OF ALBERTON.

ORDER CONFIRMED BY THE GOVERNOR IN COUNCIL.

Road Deviation.

IN pursuance of the powers conferred by sections 521 and 525 of the *Local Government Act 1928*, the Council of the Shire of Alberton doth hereby Order that the land respectively hereinafter described shall be a public highway from and after the publication of this Order in the *Government Gazette*, namely, all that piece of land, being part of Crown allotment 43, Parish of Willung, County of Buln Buln, commencing at a point distant 91 3/10 links bearing 91 deg. 22 min. from the south-western corner of allotment 39 of the said parish; thence 15 8/10 links bearing 180 deg. 36 min.; thence 517 7/10 links bearing 193 deg. 13 min.; thence 539 5/10 links bearing 161 deg. 5 min.; thence 763 8/10 links bearing 126 deg. 54 min.; thence 195 links bearing 146 deg. 6 min.; thence 475 7/10 links bearing 166 deg. 42 min.; thence 232 3/10 links bearing 141 deg. 8 min.; thence 703 4/10 links bearing 346 deg. 42 min.; thence 230 links bearing 326 deg. 6 min.; thence 750 links bearing 306 deg. 54 min.; thence 480 links bearing 341 deg. 5 min.; thence 500 links bearing 13 deg. 13 min.; thence 25 6/10 links bearing 0 deg. 36 min.; thence 100 links bearing 271 deg. 22 min. home to the point of commencement. And the said Council doth hereby declare that the land above described shall, from the date of publication in the said *Government Gazette*, be a public highway, in lieu of the following pieces of land, namely, all that piece of land, being part of a Government road forming part of the south-western boundary of Crown allotment 43, Parish of Willung, County of Buln Buln, commencing at the most westerly point or angle of the said allotment; thence 15 6/10 links bearing 106 deg. 58 min.; then 796 links bearing 127 deg. 26 min.; thence 931 links bearing 141 deg. 8 min.; thence 232 3/10 links bearing 166 deg. 42 min.; thence 1,128 5/10 links bearing 321 deg. 8 min.; thence 766 links bearing 307 deg. 26 min.; then 100 links bearing 18 deg. 16 min. home to the point of commencement.

And also all that piece of land, being part of said road, commencing at a corner of allotment 43, Parish of Willung, County of Buln Buln, distant 796 links bearing 127 deg. 26 min.; thence 1,623 links bearing 141 deg. 8 min. from the most westerly angle of said allotment; thence 206 3/10 links bearing 180 deg. 2 min.; thence 390 links bearing 340 deg. 33 min.; and thence 207 7/10 links bearing 141 deg. 8 min. back to the point of commencement.

The common seal of the President, Councillors, and Ratepayers of the Shire of Alberton was affixed hereto, in the presence of—

(SEAL) J. MACNEE, President.
B. F. DESSENT, Councillor.
A. W. CURRY, Shire Secretary.

Confirmed by the Governor in Council,
the 18th May, 1948.

C. W. KINSMAN,
Clerk of the Executive Council.

CONTRACTS ACCEPTED.—(Series 1947-48.)

VICTORIAN RAILWAYS.

167. Sewerage to Station buildings and Departmental residences Nos. 2239, 2120, and 1707, at Hamilton, for £727 10s. 10d. (Contract 56659).—A. R. Francis. 168. Sewerage to Departmental residences Nos. 36 and 42, Hamilton, for £182 5s. 4d. (Contract 56660).—A. R. Francis. 169. Sewerage to Shunters' accommodation at Hamilton, for £67 13s. (Contract 56661).—A. R. Francis. 170. Sewerage to Goods Yard at Hamilton, for £580 16s. (Contract 56662).—A. R. Francis. 171. Sewerage to Works Depot and Yard cabins at Hamilton, for £174 14s. 8d. (Contract 56663).—A. R. Francis. 172. Cast steel wheel centres, at rates (Contract 56939).—Thompsons (Castlemaine) Ltd.

By order of the Victorian Railways Commissioners,

B. KELLY, Secretary. 21.5.48.

PROVISIONS.—CEREALS.

Requirements under Sub-Schedule No. 5 of Schedule No. 1 for the month of June, 1948, are to be purchased, under agreement, from Robert Harper and Co. Ltd., at the rate per cwt. indicated, viz., Oatmeal, plain, 32s.; Barley—pearl and unpolished, 28s. 3d.; Barley Kernels, 29s. 9d.; Peas, split, yellow, 42s. 3d.; Rice—dressed and unpolished, 30s.; Rycena, 24s.; rates less 3 per cent. fourteen days, or 2½ per cent. 30 days. Rates are subject to variation in accordance with Determination of Prices Commissioner.

GENERAL STORES.

Gazette No. 284, 26th June, 1947, Schedule No. 19, Bricks, Cement, &c.—For the rates shown opposite Items Nos. 10 and 11, substitute 3s. 9d. per bag as from 10th May, 1948.

Gazette No. 437, 19th November, 1947, Schedule No. 1, Requisites (Junior School).—For Item No. 15, substitute 6s. per 1,000 as from 11th May, 1948.

Gazette No. 437, 19th November, 1947, Schedule No. 69, General Stores.—For Item No. 57, substitute 6s. 2d. per dozen as from 7th May, 1948.

W. H. RUTHERFORD, Secretary to the Tender Board.
24.5.48.

ORDERS IN COUNCIL.—(Series 1947-48.)

STATE ELECTRICITY COMMISSION.

2725. The supply of 25,000 shackle insulators, to Quotation No. 3289.—James Balfour and Co. Pty. Ltd.

Approved by the Governor in Council, the 20th April, 1948.—C. W. KINSMAN, Clerk of the Executive Council.

2726. The supply of 32 laminated springs and 50 steel top leaves for electric locomotives, Yallourn, to Quotation No. 3652.—Henderson's Federal Spring Works Ltd.

Approved by the Governor in Council, the 11th May, 1948.—C. W. KINSMAN, Clerk of the Executive Council.

2727. The supply of structural steelwork for No. 4 Generating Station lift shaft, Kiewa Hydro-Electric Scheme, to Quotation No. 3806.—K. L. Distributors Pty. Ltd.

2728. The supply of six conveyor belts, Yallourn Briquette Factory, to Quotation No. 3630.—Hopkins Odum Pty. Ltd.

2729. The supply of one metal-cutting band saw and filing machine, with accessories, for Richmond Workshops, to Quotation No. 3094.—Gilbert Lodge and Co. Pty. Ltd.

2730. The supply of one 24-in. stroke metal-shaping machine, with swivel table and auto down feed, for Richmond Workshops, to Quotation No. 3275.—F. Vial and Sons Pty. Ltd.

2731. The supply and erection of gantry for 80-ton electrically-operated overhead crane crab for Brunswick Terminal Station, to Specification No. 47-48/174.—Malcolm Moore Pty. Ltd.

2732. The supply of structural steel sections and plates, Yallourn Briquette Factory, to Quotation 2998.—The Broken Hill Pty. Co. Ltd.

2733. The supply of acetylene and oxygen gases, for a period of twelve months, at schedule rates, to Specification No. 47-48/185.—C.I.G. (Victoria) Pty. Ltd.

2734. The supply of four rubber conveyor belts for Yallourn Briquette Factory, to Quotation No. 3702.—The Good-year Tyre and Rubber Co. (Aust.) Ltd.

2735. The supply of four Bedford 30-cwt. trucks, to Quotation No. 3865.—S. A. Cheney Pty. Ltd.

2736. The supply of automatic telephone apparatus, Kiewa Hydro-Electric Scheme, to Specification No. 47-48/162.—Automatic Electric Co. (A'asia) Pty. Ltd.

2737. The supply of mild steel grid flooring, No. 4 Generating Station, Kiewa Hydro-Electric Scheme, to Quotation No. 3766.—H. K. Products Pty. Ltd.

2738. The supply of ten only 6.6 kV oil circuit breakers, to Quotation No. 3377.—Australian General Electric Pty. Ltd.

2739. The printing of 63,000 copies of various descriptive folders.—McLaren and Co. Pty. Ltd.

2740. The supply of one Diesel-driven 60 kVA electric generating set, Kiewa Hydro-Electric Scheme, to Quotation No. 3639.—D. N. Berghouse.

2741. The supply of one 118 kVA alternator, Kiewa Hydro-Electric Scheme, to Quotation No. 3639.—Equipment Pool Pty. Ltd.

2742. The supply of electric cooking equipment for Western Hostel, Yallourn, to Quotation No. 3537.—A. E. Atherton and Sons Pty. Ltd.

2743. The supply of 500 waterproof coats, to Quotation No. 3798.—Eilenberg and Zeltner Pty. Ltd.

2744. The supply of 548 waterproof coats, to Quotation No. 3798.—The Grimsby Waterproof Co. Pty. Ltd.

2745. The repair and overhaul of one Allis-Chalmers H.D. 14 tractor, Kiewa Hydro-Electric Scheme, to Quotation No. 1292.—Tutt Bryant Pty. Ltd.

2746. The supply of 60 tons transformer steel sheets, to Specification No. 47-48/163.—N. W. Hutchinson and Sons Pty. Ltd.

2747. The supply of 10,000 super. feet red pine, and 5,000 super. feet Canadian red cedar, to Quotation No. 3115A.—Millar's Timber and Trading Co. Ltd.

2748. The supply of 14,000 super. feet red pine, and 25,000 super. feet Canadian red cedar, to Quotation No. 3115A.—Charles Rouch Pty. Ltd.

Approved by the Governor in Council, the 18th May, 1948.—C. W. KINSMAN, Clerk of the Executive Council.

FORESTS COMMISSION.

Loan Act No. 5232, Item 8—

2749. To the purchase of allotment 26, section B, Parish of Bulga, County of Buln Buln, comprising 121 acres 3 roods 11 perches, for forest purposes, £91 7s. 3d.—M. L. Diaper, of Alberton West.

Approved by the Governor in Council, 5th August, 1947. C. W. KINSMAN, Clerk of the Executive Council.

Loan Act No. 5232, Item 8—

2750. To the purchase of allotment 8, Parish of Noojee, comprising 318 acres 2 roods 9 perches, for forest purposes, £238 18s. 4d.—G. W. R. Bailey, of Rye.

Approved by the Governor in Council, 13th January, 1948. C. W. KINSMAN, Clerk of the Executive Council.

MOTOR OMNIBUS ACT 1928 (No. 3742).

At the Executive Council Chamber, Melbourne, the eighteenth day of May, 1948.

PRESENT:

His Excellency the Governor of Victoria.
Mr. McDonald | Mr. Lienhop.

AMENDMENT OF PRESCRIPTION OF METROPOLITAN MOTOR OMNIBUS ROUTE No. 7A (COBURG-COBURG WEST).

HIS Excellency the Governor of the State of Victoria, by and with the advice of the Executive Council thereof, and in pursuance of the powers conferred by the *Motor Omnibus Act 1928* (No. 3742), doth by this Order amend, as set out hereunder, the prescription of a certain route, viz., No. 7A, within the metropolitan area, along which motor omnibuses for which "regular service" licences are granted may ply for hire, viz.:—

Route No. 7A (Coburg-Coburg West).—Under the heading "Time-tables to be Observed" amend "between 4.30 p.m. and 5.30 p.m." to read "between 4 p.m. and 5.15 p.m." and amend "5 p.m." to read "4 p.m."

Licensing Authority.—Pursuant to the provisions of section 15 (1 (c)) of the said Act (No. 3742), the Governor in Council by this Order confers upon the Licensing Authority full power and authority for the carrying into effect by the said Licensing Authority of the foregoing provisions of this Order.

And the Honorable James Arthur Kennedy, His Majesty's Commissioner of Public Works for the State of Victoria, shall give the necessary directions herein accordingly.

C. W. KINSMAN,
Clerk of the Executive Council.

MOTOR OMNIBUS ACT 1928 (No. 3742).

At the Executive Council Chamber, Melbourne, the eighteenth day of May, 1948.

PRESENT:

His Excellency the Governor of Victoria.
Mr. McDonald | Mr. Lienhop.

AMENDMENT OF PRESCRIPTION OF METROPOLITAN MOTOR OMNIBUS ROUTE No. 27A (CAULFIELD-RIPPONLEA).

HIS Excellency the Governor of the State of Victoria, by and with the advice of the Executive Council thereof, and in pursuance of the powers conferred by the *Motor Omnibus Act 1928* (No. 3742), doth by this Order amend, as set out hereunder, the prescription of a certain route, viz., No. 27A, within the metropolitan area, along which motor omnibuses for which "regular service" licences are granted may ply for hire, viz.:—

Under the heading "Description of Route, including Commencing and Terminal Points," amend Caulfield-Ripponlea to read "Caulfield-Ripponlea-St. Kilda Beach." Delete "to Ripponlea Railway Station" and in place

thereof insert "Byron-street, Mitford-street, Dickens-street, Marine-parade, to corner of Marine-parade and Shakespeare-grove, St. Kilda."

Under the heading "Sections on Route" add "(4) Ripponlea Railway Station to Dickens-street; (5) corner of Mitford and Dickens streets to Shakespeare-grove."

Under the heading "Fares to be Charged" amend "through fare, 4d." to read "through fare, 6d."

Under the heading "Maximum Number of Motor Omnibuses which may be Licensed on Route" amend "4" to read "6."

Licensing Authority.—Pursuant to the provisions of section 15 (1 (c)) of the said Act (No. 3742), the Governor in Council by this Order confers upon the Licensing Authority full power and authority for the carrying into effect by the said Licensing Authority of the foregoing provisions of this Order, provided, however, that the extension above prescribed shall not be brought into operation until the two additional licences authorized have been issued.

And the Honorable James Arthur Kennedy, His Majesty's Commissioner of Public Works for the State of Victoria, shall give the necessary directions herein accordingly.

C. W. KINSMAN,
Clerk of the Executive Council.

Water Acts.

MORWELL WATERWORKS TRUST.

At the Executive Council Chamber, Melbourne, the eighteenth day of May, 1948.

PRESENT:

His Excellency the Governor of Victoria.
Mr. McDonald | Mr. Lienhop.

EXTENT OF DISTRICT INCREASED.

UNDER the powers conferred by the Water Acts and all other powers enabling him in that behalf, His Excellency the Governor of the State of Victoria, by and with the advice of the Executive Council of the said State, doth hereby declare, order and direct as follows:—

That the extent of the Waterworks District of the Morwell Waterworks Trust be increased by adding to same the lands set out and described in the Schedule hereto, and as on and from the date hereof the extent of such district shall be deemed to be increased accordingly.

SCHEDULE.

Commencing at a point on the existing Waterworks District boundary, such point being on the right bank of Billy's Creek, in line with the western boundary of Crown allotment 2, Parish of Yinnar, County of Buln Buln; thence southerly by a line across Billy's Creek and across Crown land to the most northerly angle of Crown allotment 2; thence southerly along the western boundary of Crown allotment 2 to its south-western angle; thence southerly along the eastern boundary of Crown allotment 3 to its south-eastern angle; thence southerly by a line being a continuation thereof across a road to a point on the northern boundary of Crown allotment 15, section A; thence westerly along the northern boundaries of Crown allotments 15 and 14 to the north-western angle of Crown allotment 14; thence westerly by a line being a continuation thereof across a road to a point on the eastern boundary of Crown allotment 6c; thence northerly along the eastern boundary of Crown allotment 6c to its north-eastern angle; thence northerly by a line across a road to the south-eastern angle of Crown allotment 5; thence northerly along the eastern boundaries of Crown allotments 5 and 5r to the north-eastern angle of Crown allotment 5r; thence northerly by a line being a continuation thereof across Crown land and across Billy's Creek to a point on the existing Waterworks District boundary; thence generally easterly along the southern boundary of the existing Waterworks District to the point of commencement.

The lands set out and described in the foregoing Schedule are shown on a plan approved by the Governor in Council and deposited in the office of the State Rivers and Water Supply Commission, Melbourne.

And the Honorable John Gladstone Black McDonald, His Majesty's Minister of Water Supply for the State of Victoria, shall give the necessary directions herein accordingly.

C. W. KINSMAN,
Clerk of the Executive Council.

Sewerage Districts Acts.
MOE SEWERAGE AUTHORITY.

At the Executive Council Chamber, Melbourne, the eighteenth day of May, 1948.

PRESENT:

His Excellency the Governor of Victoria.
Mr. McDonald | Mr. Lienhop.

CONSENT TO THE MOE SEWERAGE AUTHORITY
COMPULSORILY PURCHASING LAND SITUATED
WITHIN ITS SEWERAGE DISTRICT.

UNDER the powers conferred by the Sewerage Districts Acts, and all other powers enabling him in that behalf His Excellency the Governor of the State of Victoria, by and with the advice of the Executive Council of the said State, doth hereby consent to the compulsory purchase by the Moe Sewerage Authority of all that piece of land being Crown allotment 8, section 3, Township of Moe, Parish of Yarragon, containing 1 rood 16 perches, or thereabouts—all of which land is shown on a plan approved by the Governor in Council, and deposited in the office of the State Rivers and Water Supply Commission, Melbourne (see Corr. 48/6860).

And the Honorable John Gladstone Black McDonald, His Majesty's Minister of Water Supply for the State of Victoria, shall give the necessary directions herein accordingly.

C. W. KINSMAN,
Clerk of the Executive Council.

DEPARTMENT OF LANDS AND SURVEY.

At the Executive Council Chamber, Melbourne, the eighteenth day of May, 1948.

PRESENT:

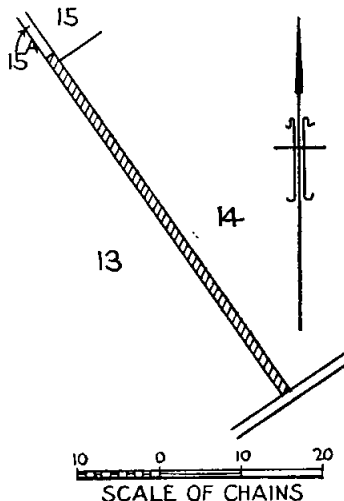
His Excellency the Governor of Victoria.
Mr. McDonald | Mr. Lienhop.

UNUSED AND UNMADE ROADS CLOSED.

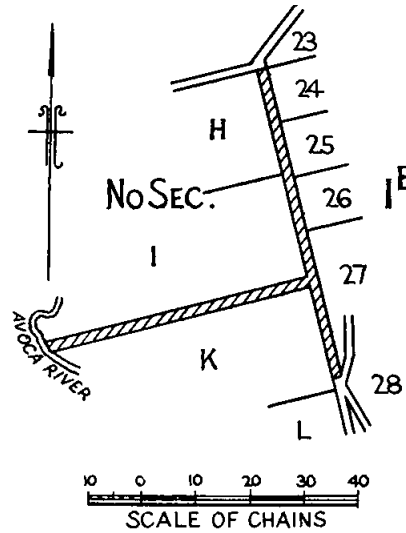
HIS Excellency the Governor of the State of Victoria, by and with the advice of the Executive Council thereof, doth hereby direct that, in pursuance of the provisions of section 304 of the *Land Act 1928* (No. 3709), the unused and unmade roads referred to hereunder be closed, viz.:—

Town of Dartmoor, Parish of Dartmoor, County of Normanby, being the road between allotment 25 and allotment 28.—(D.27⁽³⁾) (Z.29406).

Parish of Purnim, County of Villiers, as indicated by hachure on plan hereunder.—(P.102⁽³⁾) (J.27285).



Parish of Avoca, County of Gladstone, being the roads as indicated by hachure on plan hereunder.—(A.85⁽³⁾) (C.86330).



And the Honorable John Gladstone Black McDonald, His Majesty's Commissioner of Crown Lands and Survey for the State of Victoria, shall give the necessary directions herein accordingly.

C. W. KINSMAN,
Clerk of the Executive Council.

DEPARTMENT OF LANDS AND SURVEY.

At the Executive Council Chamber, Melbourne, the eighteenth day of May, 1948.

PRESENT:

His Excellency the Governor of Victoria.
Mr. McDonald | Mr. Lienhop.

REVOCATION OF TEMPORARY RESERVATIONS OF
LANDS BY ORDERS IN COUNCIL.

HIS Excellency the Governor of the State of Victoria, by and with the advice of the Executive Council thereof, doth hereby, in pursuance of the provisions of the *Land Act 1928*, revoke the temporary reservations of the lands by Orders in Council hereinafter referred to, viz.:—

UPOTIPOPON.—Order in Council of 1st March, 1887, of 2 acres of land in the Parish of Upotipotpon, as a site for a State School.—(C.90647).

THALIA.—Order in Council of 15th April, 1878, of 5 acres of land in the Parish of Thalia, as a site for Public purposes (State School).—(C.90714).

WINDHAM.—Order in Council of the 28th July, 1884, of 20 acres 0 roods 30 perches of land in the Parish of Windham, as a site for the use of the Railway Department, and withholding from sale, leasing, or licensing.—(C.91328).

And the Honorable John Gladstone Black McDonald, His Majesty's Commissioner of Crown Lands and Survey for the State of Victoria, shall give the necessary directions herein accordingly.

C. W. KINSMAN,
Clerk of the Executive Council.

DEPARTMENT OF LANDS AND SURVEY.

At the Executive Council Chamber, Melbourne, the eighteenth day of May, 1948.

PRESENT:

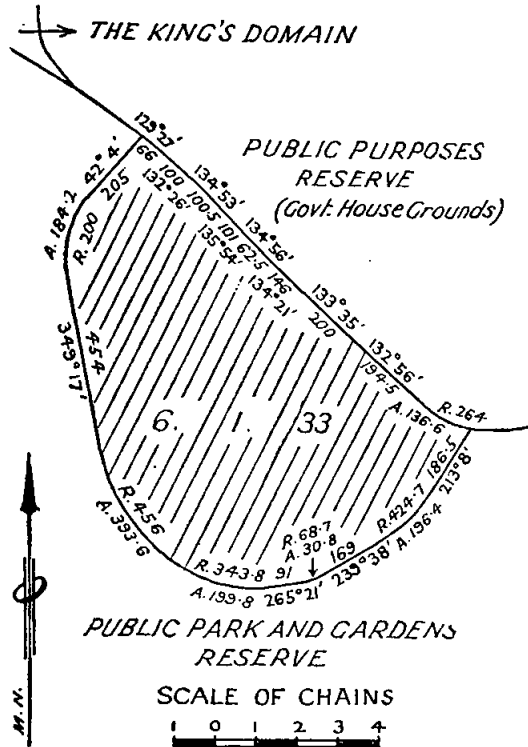
His Excellency the Governor of Victoria.
Mr. McDonald | Mr. Lienhop.

LANDS TEMPORARILY RESERVED.

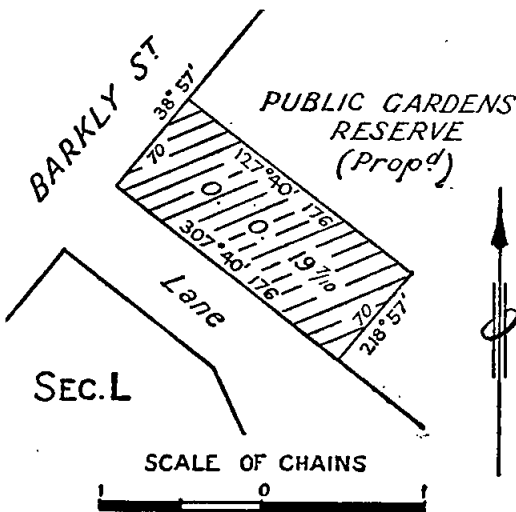
HIS Excellency the Governor of the State of Victoria, by and with the advice of the Executive Council thereof, doth hereby, in pursuance of the provisions of the *Land*

Act 1928, reserve, temporarily, and also except from occupation for mining purposes under any miner's right, the lands hereinafter described:—

MELBOURNE.—Site for the purposes of the National Museum of Victoria, 6 acres 1 rood 33 perches, City of Melbourne, Parish of Melbourne South, County of Bourke, as indicated by hachure on plan hereunder.—(M.314(17) (Rs.1783).



BALLAARAT (at Ballaarat East).—Site for a Child Welfare Centre, 19 7/10 perches at Ballaarat East, City of Ballaarat, Parish of Ballaarat, County of Grant, as indicated by hachure on plan hereunder.—(B.128(18) (Rs.6126).



And the Honorable John Gladstone Black McDonald, His Majesty's Commissioner of Crown Lands and Survey for the State of Victoria, shall give the necessary directions herein accordingly.

C. W. KINSMAN,
Clerk of the Executive Council.

COUNTRY ROADS BOARD.

At the Executive Council Chamber, Melbourne, the eighteenth day of May, 1948.

PRESENT:

His Excellency the Governor of Victoria.
Mr. McDonald | Mr. Lienhop.

DECLARATION OF A DEVIATION FROM THE OCEAN-ROAD IN THE SHIRES OF SOUTH BARWON AND BARRABOOL.

WHEREAS by section 6 of the *Country Roads (Tourists' Roads) Act 1936* incorporating section 58 of the *Country Roads Act 1928* (No. 3662) it is amongst other things enacted that when the Country Roads Board under the provisions of the said Country Roads Acts has by Resolution declared a deviation to be a tourists' road the said Board may also declare that such deviation shall be in lieu of any existing road or part thereof named in such resolution and that on publication in the *Government Gazette* of the Order confirming such Resolution the existing road or part thereof shall cease to be a tourists' road or be discontinued as provided in the Resolution: And whereas the said Board has by Resolution declared the deviation on the land described in the First Schedule to such Resolution to be a tourists' road and has also declared that such deviation shall be in lieu of the part of the existing road being the land described in the Second Schedule to such Resolution: Now therefore His Excellency the Governor of the State of Victoria by and with the advice of the Executive Council thereof doth hereby confirm the said Resolution.

Resolution for Declaration of a Deviation under the Country Roads Act.

Whereas the land the site of the road the course of which is below set out was taken by the Board under the provisions of the *Country Roads (Tourists' Roads) Act 1936* for the purpose of constructing such road deviation which road deviation has now been laid out and formed on the same: And whereas the said Board (being the Country Roads Board incorporated under the Country Roads Acts) thinks that the road aforesaid is fit to be used as a public highway such Board at a meeting now holden acting under the authority conferred upon it by section 58 of the *Country Roads Act 1928* as incorporated by section 6 of the *Country Roads (Tourists' Roads) Act 1936* doth by this present Resolution hereby declare the said road deviation the course of which is described in the First Schedule hereto with the commencing and terminating points thereof respectively specified to be part of a tourists' road within the meaning and for the purposes of the *Country Roads (Tourists' Roads) Act 1936*: And the said Board doth also declare that such deviation shall be in lieu of the existing road or part thereof described in the Second Schedule hereto.

FIRST SCHEDULE.

Shires of South Barwon and Barrabool.

Ocean-road.—All those pieces of land in the parishes of Puebla and Jan Juc the boundaries of which are as follow:—

- (a) Commencing at a point in the southern portion of a recreation reserve in the Township of Puebla (Torquay), Parish of Puebla, distant 149 deg. 48 min. 150 links, 239 deg. 48 min. 150 links and 262 deg. 18 min. 874 links from the south-western angle of allotment 7, section 6, of the said township; thence by lines bearing respectively 256 deg. 12 min. 258.5 links north-westerly along the eastern boundary of a river reserve, 150 links in width, adjoining Spring Creek for a distance of approximately 40 links and by a line bearing 82 deg. 18 min. 267 links to the point of commencement.
- (b) Commencing at a point within the boundary of Crown portion 2, Parish of Jan Juc, distant 89 deg. 40 min. 3,291 links, and 38 deg. 38 min. 647.5 links from the south-western angle of that Crown portion; thence by lines bearing respectively 38 deg. 26 min. 351.5 links, 52 deg. 56 min. 230 links, south-easterly by the western bank of Spring Creek for a distance of approximately 75.6 links; thence by lines bearing 236 deg. 18 min. 197.2 links, and 229 deg. 13 min. 371.5 links to the point of commencement.

- (c) Commencing at a point within the boundary of Crown portion 2, Parish of Jan Juc, distant 341 deg. 56 min. 105 links, and 89 deg. 40 min. 2,562.2 links from the south-western angle thereof; thence by lines bearing respectively 76 deg. 43 min. 634.5 links, 50 deg. 2 min. 806 links, 218 deg. 23 min. 841 links, and 269 deg. 40 min. 712.8 links to the point of commencement.
- (d) Commencing at a point on the western boundary of Crown portion A (Mount Pleasant pre-emptive right), Parish of Jan Juc, distant 179 deg. 44 min. 57 links from the north-western angle thereof; thence by lines bearing respectively 77 deg. 59 min. 281.5 links, 89 deg. 40 min. 153 links, 256 deg. 9 min. 440.5 links, and 359 deg. 44 min. 46 links to the point of commencement.
- (e) Commencing at the south-eastern angle of Crown portion 3, Parish of Jan Juc; thence by lines bearing respectively 269 deg. 46 min. 250 links, 78 deg. 19 min. 239.5 links, and 161 deg. 56 min. 50 links to the point of commencement.
- (f) Commencing at the south-eastern angle of Crown portion 5, Parish of Jan Juc; thence by lines bearing respectively 270 deg. 0 min. 234 links, 81 deg. 33 min. 331 links, 64 deg. 31 min. 673.7 links, 55 deg. 26 min. 631.5 links, 228 deg. 58 min. 382.1 links, and 244 deg. 27 min. 1,034.1 links to the point of commencement.
- (g) Commencing at a point on the northern boundary of Crown portion 15, Parish of Jan Juc, distant 90 deg. 0 min. 24 links from the north-western angle thereof; thence by lines bearing respectively 64 deg. 27 min. 721 links, 241 deg. 21 min. 428.4 links, and 249 deg. 0 min. 293.8 links to the point of commencement.
- (h) Commencing at a point on the northern boundary of Crown portion 11, Parish of Jan Juc, distant 89 deg. 17 min. 1,060 links, 89 deg. 32 min. 242.5 links, and 90 deg. 6 min. 2,217.6 links from the north-western angle thereof; thence by lines bearing respectively 89 deg. 56 min. 333 links, 263 deg. 37 min. 361 links, and 32 deg. 40 min. 47 links to the point of commencement.
- (i) Commencing at a point on the northern boundary of Crown portion 11, Parish of Jan Juc, distant 89 deg. 17 min. 1,060 links, 89 deg. 32 min. 242.5 links and 90 deg. 6 min. 1,948.9 links from the north-western angle thereof; thence by lines bearing respectively 90 deg. 6 min. 150 links, 212 deg. 40 min. 115 links, 249 deg. 43 min. 298.3 links, 246 deg. 7 min. 2,349 links, 238 deg. 48 min. 469.5 links, 221 deg. 32 min. 410.5 links, 203 deg. 35 min. 419.8 links, 186 deg. 3 min. 417.4 links, 358 deg. 20 min. 646.6 links, 23 deg. 35 min. 356.6 links, 33 deg. 59 min. 256.3 links, 66 deg. 7 min. 2,981.7 links, and 64 deg. 52 min. 257 links to the point of commencement—

which said pieces of land are particularly delineated and shown coloured red and green on survey plans numbered 4738, 4767, and 4768, lodged in the office of the Country Roads Board.

SECOND SCHEDULE.

Shire of Barrabool.

Ocean-road.—All those pieces of land in the Parish of Jan Juc, the boundaries of which are as follow:—

- (a) Commencing at a point within the boundary of Crown portion 11, Parish of Jan Juc, distant 89 deg. 17 min. 1,060 links, 89 deg. 32 min. 242.5 links, 90 deg. 6 min. 2,217.6 links, and 212 deg. 40 min. 47 links from the north-western angle thereof; thence by lines bearing respectively 212 deg. 40 min. 634.7 links, 271 deg. 3 min. 963 links, 66 deg. 7 min. 237 links, 91 deg. 3 min. 692 links, 32 deg. 40 min. 496.3 links, and 69 deg. 43 min. 166 links to the point of commencement.
- (b) Commencing at a point on the northern boundary of Crown portion 11, Parish of Jan Juc, distant 89 deg. 17 min. 1,060 links from the north-western angle thereof; thence by lines bearing 89 deg. 32 min. 242.5 links, 121 deg. 43 min. 956 links, 91 deg. 3 min. 26.2 links, 246 deg. 7 min. 133.5 links, and 300 deg. 7 min. 1,108.8 links to the point of commencement.

- (c) Commencing at the south-western angle of a cemetery reserve, in section 10, Township of Jan Juc, Parish of Jan Juc; thence by lines bearing respectively 89 deg. 17 min. 1,302 links, 180 deg. 6 min. 100 links, 269 deg. 32 min. 242.5 links, 269 deg. 17 min. 861 links, 222 deg. 30 min. 297.4 links, 180 deg. 0 min. 1,333.8 links, 178 deg. 20 min. 296 links, 203 deg. 35 min. 271.3 links, 0 deg. 0 min. 2,198 links, and 89 deg. 17 min. 100 links to the point of commencement—

which said pieces of land are particularly delineated and shown coloured blue and hatched blue on survey plan numbered 4768, lodged in the office of the Country Roads Board.

The common seal of the Country Roads Board was hereto affixed, at Melbourne, this third day of May, One thousand nine hundred and forty-eight, in the presence of—

(SEAL) W. L. DALE, Chairman.
F. M. CORRIGAN, Member.
R. JANSEN, Secretary.

And the Honorable James Arthur Kennedy, His Majesty's Commissioner of Public Works for the State of Victoria, shall give the necessary directions herein accordingly.

C. W. KINSMAN,
Clerk of the Executive Council.

COUNTRY ROADS BOARD.

At the Executive Council Chamber, Melbourne, the eighteenth day of May, 1948.

PRESENT:

His Excellency the Governor of Victoria.
Mr. McDonald | Mr. Lienhop.

DECLARATION OF THE CASTERTON-APSLEY ROAD IN THE SHIRE OF GLENELG.

WHEREAS by the resolution set out below and dated the third day of May, One thousand nine hundred and forty-eight, the Country Roads Board incorporated under the *Country Roads Act 1928* (No. 3662) being of opinion that the highway in the State of Victoria set out or described in the Schedule to the same is of sufficient importance to be a main road and acting under the powers in that behalf conferred upon it by the said Act declared such highway to be a main road within the meaning and for the purposes of the Act aforesaid: And whereas the said Act amongst other things provides that the Governor in Council may by Order published in the *Government Gazette* confirm such Resolution whereupon any road mentioned in such Resolution shall be a main road: And whereas it is deemed desirable to confirm the Resolution so made and passed by the said Country Roads Board: Now therefore His Excellency the Governor of the State of Victoria by and with the advice of the Executive Council thereof doth hereby confirm such Resolution and declare upon the publication of this Order in the *Government Gazette* the road mentioned in the Schedule to such Resolution of the Country Roads Board a main road within the meaning and for the purposes of the *Country Roads Act 1928*.

Resolution for Declaration of Main Road under the Country Roads Act.

The Country Roads Board incorporated under the *Country Roads Act 1928* (No. 3662) at a meeting now holden being of opinion that the highway within the State of Victoria set out or described in the Schedule hereunder written is of sufficient importance to be a main road under the powers conferred upon it by the said Act doth by this Resolution hereby declare such highway to be a main road within the meaning and for the purposes of the said *Country Roads Act 1928*.

SCHEDULE.

Shire of Glenelg.

11. *Casterton-Apsley road* (6511).—Commencing at its junction with the Glenelg Highway at the eastern angle of allotment 1, section 5, Town of Casterton, Parish of Casterton; thence generally north-westerly, north-easterly and north-westerly to the south-eastern angle of allotment 12, section 3, Parish of Nangeela; thence

generally north-westerly and south-westerly to a point on the northern boundary of allotment 14A, section 5 of the parish last-named, distant 918.8 links from the north-eastern angle of the said allotment; thence south-westerly and north-westerly through that allotment to the northern boundary thereof (S.P. 418); thence north-westerly and northerly to the north-eastern angle of allotment 2, section 1, Township of Dergholm, Parish of Roseneath; thence north-easterly and north-westerly to the north-eastern angle of allotment 1A, Parish of Dergholm; thence north-westerly to and across the bridge over Mosquito Creek, near the northern angle of allotment 1, Parish of Mageppa on the northern boundary of the shire.

NOTE.—The above description is in lieu of the descriptions of the Dergholm and Dergholm—Elderslie roads published in the *Government Gazette* of 9th October, 1914, on page 5527, and 30th July, 1947, on pages 4028 and 4029.

The common seal of the Country Roads Board was hereto affixed, at Melbourne, this third day of May, One thousand nine hundred and forty-eight, in the presence of—

(SEAL) W. L. DALE, Chairman.
F. M. CORRIGAN, Member.
R. JANSEN, Secretary.

And the Honorable James Arthur Kennedy, His Majesty's Commissioner of Public Works for the State of Victoria, shall give the necessary directions herein accordingly.

C. W. KINSMAN,
Clerk of the Executive Council.

COUNTRY ROADS BOARD.

At the Executive Council Chamber, Melbourne, the eighteenth day of May, 1948.

PRESENT:

His Excellency the Governor of Victoria.
Mr. McDonald | Mr. Lienhop.

ORDER APPROVING OF A DEVIATION FROM A MAIN ROAD IN THE SHIRE OF WHITTLESEA.

WHEREAS the Country Roads Board constituted under the *Country Roads Act 1928* (No. 3662) has represented to His Excellency the Governor in Council that it appears to be desirable that the deviation hereinafter referred to from the existing main Whittlesea-road in the Shire of Whittlesea (declared to be a main road under the said Act which declaration was confirmed by the Order in Council published in the *Government Gazette* of the 1st April, 1914, on page 1545) should be made by the said Board: And whereas the said Board in accordance with the requirements of section 19 of the said cited Act has caused to be prepared a map plan and estimate showing the points between which and on and through what land the said deviation is proposed to be made and the cost of acquiring the land and constructing the said deviation: And whereas on an inspection of the said map and plan and a consideration of the said estimate His Excellency the Governor in Council is satisfied that there are funds legally available for acquiring the land and constructing the said deviation: Now therefore be it known by this present Order that His Excellency the Governor of the State of Victoria with the advice of the Executive Council thereof doth hereby approve of the said road being made, that is to say:—

All that piece of land in the Parish of Yan Yean, the boundaries of which are as follow:—Commencing at a point on the northern boundary of Crown portion 5, section 3 of the said parish, the said point being at the intersection of the said boundary and the western boundary of the Melbourne and Whittlesea railway line; thence by lines bearing respectively 181 deg. 16½ min. 1,260 ft. 1½ in., 181 deg. 14 min. 278 ft. 11½ in., 180 deg. 14 min. 165 ft. 10 in., 178 deg. 44 min. 813 ft. 10½ in., 178 deg. 54 min. 387 ft. 9½ in., 209 deg. 27 min. 684 ft. 7 in., 19 deg. 19½ min. 483 ft. 1½ in., 8 deg. 2 min. 443 ft. 3½ in., 1 deg. 16½ min. 2,608 ft. 9½ in., and 90 deg. 42 min. 66 ft. to the point of commencement—

which said piece of land is particularly delineated and shown coloured red on survey plan numbered 4952, lodged in the office of the Country Roads Board.

And the Honorable James Arthur Kennedy, His Majesty's Commissioner of Public Works for the State of Victoria, shall give the necessary directions herein accordingly.

C. W. KINSMAN,
Clerk of the Executive Council.

COUNTRY ROADS BOARD.

At the Executive Council Chamber, Melbourne, the eighteenth day of May, 1948.

PRESENT:

His Excellency the Governor of Victoria.
Mr. McDonald | Mr. Lienhop.

ORDER APPROVING OF A NEW STATE HIGHWAY IN THE SHIRE OF KEILOR.

WHEREAS the Country Roads Board constituted under the *Country Roads Act 1928* (No. 3662) has represented to His Excellency the Governor in Council that it appears to be desirable that the Calder Highway in the Shire of Keilor should be made by the said Board: And whereas the said Board in accordance with the requirements of section 19 of the said cited Act has caused to be prepared a map plan and estimate showing the points between which and on and through what land the said new highway is proposed to be made and the cost of acquiring the land and constructing the said new highway: And whereas on an inspection of the said map and plan and a consideration of the said estimate His Excellency the Governor in Council is satisfied that there are funds legally available for acquiring the land and constructing the said new highway: Now therefore be it known by this present Order that His Excellency the Governor of the State of Victoria with the advice of the Executive Council thereof doth hereby approve of the said highway being made, that is to say:—

All those pieces of land in the Parish of Dousta Galla, the boundaries of which are as follow:—

- (a) Commencing at a point on the western boundary of lot 454 on plan of subdivision numbered 8660, lodged in the Office of Titles, and being part of allotment 28, section 16 of the said parish, the said point being distant 14 ft. 5½ in. from the north-western angle of the said lot; thence by lines bearing respectively 97 deg. 17 min. 45 ft. 7 in., 115 deg. 46 min. 34 ft. 2½ in., 267 deg. 35 min. 88 ft. 10½ in., and 27 deg. 36 min. 27 ft. 6½ in. to the point of commencement.
- (b) Commencing at the north-western angle of lot 428A on plan of subdivision numbered 13418, lodged in the Office of Titles, and being part of allotment 28, section 16 of the said parish; thence by lines bearing respectively 97 deg. 17 min. 36 ft. 8 in., 259 deg. 22 min. 40 ft. ½ in., and 13 deg. 51 min. 12 ft. 4½ in. to the point of commencement.
- (c) Commencing at the north-western angle of lot 54 on plan of subdivision numbered 8376, lodged in the Office of Titles, and being part of allotment B, section 17 of the said parish; thence by lines bearing respectively 97 deg. 14½ min. 150 ft., 186 deg. 49½ min. 50 ft., and 295 deg. 38½ min. 158 ft. 5½ in. to the point of commencement.
- (d) Commencing at the north-western angle of lot 69 on plan of subdivision numbered 8376, lodged in the Office of Titles, and being part of allotment B, section 17 of the said parish; thence by lines bearing respectively 97 deg. 14½ min. 50 ft., 186 deg. 49½ min. 45 ft., and 318 deg. 58 min. 67 ft. 7½ in. to the point of commencement.
- (e) Commencing at a point on the western boundary of the land comprised in certificate of title, entered in the register book, volume 5072, folio 1014334, and being part of allotment B, section 17 of the said parish, the said point being distant 7 deg. 12½ min. 469 ft. 9 in. from the south-western angle of the land comprised in the said certificate of title; thence by lines bearing respectively 7 deg. 12½ min. 150 ft., 90 deg. 54½ min. 171 ft. 2 in., 187 deg. 32½ min. 170 ft., and 277 deg. 35½ min. 169 ft. 1½ in. to the point of commencement.
- (f) Commencing at a point in allotment B, section 17 of the said parish, distant 7 deg. 12½ min. 619 ft. 9 in., 90 deg. 54½ min. 171 ft. 2 in., and 90 deg. 45½ min. 48 ft. 4 in. from the south-western angle of the land comprised in certificate of title, entered in the register book, volume 5072, folio 1014334; thence by lines bearing respectively 90 deg. 45½ min. 135 ft. 8 in., 53 deg. 45½ min. 66 ft., 23 deg. 45 min. 66 ft., 1 deg. 45 min. 66 ft., 347 deg. 46 min. 66 ft., 346 deg.

- 58½ min. 131 ft. 1 in., 164 deg. 19½ min. 146 ft. 2 in., 146 deg. 23 min. 146 ft. 2 in., 138 deg. 39½ min. 139 ft. 1 in., 186 deg. 49½ min. 228 ft., 277 deg. 35½ min. 409 ft. 10 in., and 7 deg. 32½ min. 175 ft. 9 in. to the point of commencement.
- (g) Commencing at the south-eastern angle of lot 249 on plan of subdivision numbered 8376, lodged in the Office of Titles, and being part of allotment 17 of the said parish; thence by lines bearing respectively 277 deg. 35½ min. 300 ft., 95 deg. 41 min. 300 ft. 2 in., and 187 deg. 35½ min. 10 ft. to the point of commencement.
- (h) Commencing at the north-eastern angle of lot 27 on plan of subdivision numbered 8376, lodged in the Office of Titles, and being part of allotment B, section 17 of the said parish; thence by lines bearing respectively 187 deg. 35½ min. 27 ft. 9 in., 278 deg. 14 min. 336 ft. 3 in., 7 deg. 35½ min. 23 ft. 11½ in., and 97 deg. 35½ min. 336 ft. 3 in. to the point of commencement.
- (i) Commencing at the south-eastern angle of lot 11 on plan of subdivision numbered 10230, lodged in the Office of Titles, and being part of allotment A, section 17 of the said parish; thence by lines bearing respectively 277 deg. 35½ min. 128 ft. 5½ in., 7 deg. 35½ min. 6 ft. 7 in., 97 deg. 35½ min. 128 ft. 5½ in., and 187 deg. 52½ min. 6 ft. 7 in. to the point of commencement.
- (j) Commencing at the south-eastern angle of lot 23 on plan of subdivision numbered 7250, lodged in the Office of Titles, and being part of allotment A, section 17 of the said parish; thence by lines bearing respectively 295 deg. 30 min. 295 ft., 7 deg. 35½ min. 99 ft. 7 in., 115 deg. 30 min. 295 ft., and 187 deg. 35½ min. 99 ft. 7 in. to the point of commencement.
- (k) Commencing at the south-eastern angle of lot 25 on plan of subdivision numbered 7250, lodged in the Office of Titles, and being part of allotment A, section 17 of the said parish; thence by lines bearing respectively 314 deg. 37 min. 327 ft. 9½ in., 123 deg. 11 min. 322 ft. 11 in., 34 deg. 34 min. 66 ft. 11½ in., 134 deg. 37 min. 50 ft., 214 deg. 34 min. 126 ft., and 307 deg. 50 min. 49 ft. 4 in. to the point of commencement.
- (l) Commencing at the north-eastern angle of lot 730 on plan of subdivision numbered 10509, lodged in the Office of Titles, and being part of allotment D, section 17 of the said parish; thence by lines bearing respectively 300 deg. 10 min. 197 ft. 10 in., 34 deg. 58 min. 50 ft., and 134 deg. 36 min. 200 ft. to the point of commencement.
- (m) Commencing at the north-western angle of allotment C, section 18 of the said parish; thence by lines bearing respectively 104 deg. 18½ min. 725 ft. 4 in., 107 deg. 8½ min. 1,966 ft. 6 in., 107 deg. 9 min. 121 ft. 10 in., 187 deg. 49 min. 98 ft. 6 in., 288 deg. 48 min. 1,365 ft. 5 in., 284 deg. 11 min. 1,450 ft., and 7 deg. 54 min. 98 ft. to the point of commencement—

which said pieces of land are particularly delineated and shown coloured red on survey plans numbered 4935 and 4936, lodged in the office of the Country Roads Board.

And the Honorable James Arthur Kennedy, His Majesty's Commissioner of Public Works for the State of Victoria, shall give the necessary directions herein accordingly.

C. W. KINSMAN,
Clerk of the Executive Council.

Local Government Act 1946.

DEPARTMENT OF PUBLIC WORKS.

At the Executive Council Chamber, Melbourne, the
eighteenth day of May, 1948.

PRESENT:

His Excellency the Governor of Victoria.
Mr. McDonald | Mr. Lienhop.

SEVERANCE OF AREAS FROM THE MUNICIPAL DISTRICTS OF THE SHIRE OF RODNEY AND THE SHIRE OF SHEPPARTON, AND ANNEXATION TO THE MUNICIPAL DISTRICT OF THE BOROUGH OF SHEPPARTON.

WHEREAS by the Local Government Act 1946 (No. 5203) it is enacted that the Governor in Council may, from time to time, make Orders exercising certain powers therein set forth, amongst others to sever any portion of

Victoria forming part of a municipal district from such municipal district and annex same to any other municipal district with which the portion so severed forms one contiguous area, and that every such Order shall be published in the *Government Gazette*:

And, whereas the powers conferred upon the Governor in Council by the said Act are now exercised upon an application of the Council of the Borough of Shepparton for the severance of certain areas from the municipal districts of the Shire of Rodney and the Shire of Shepparton and annexation of such areas to the municipal district of the Borough of Shepparton, and after consideration of a report and recommendation of the Advisory Board constituted pursuant to section 45 of the Local Government Act:

Now, therefore, His Excellency the Governor, by and with the advice of the Executive Council thereof, doth by this present Order, sever portion from the municipal district of the Shire of Rodney and annex same to the Central Ward of the municipal district of the Borough of Wangaratta, and doth sever a certain portion from the municipal district of the Shire of Shepparton and annex same to the North and South Wards of the municipal districts of the Borough of Shepparton, and doth re-define the boundaries of the municipal district of the Borough of Shepparton and the North, Central, and South Wards thereof, the boundaries of the municipal district of the Shire of Rodney and the *Mooroopna Riding thereof*, and the boundaries of the municipal district of the Shire of Shepparton and the North and Western Ridings thereof, in the manner set forth and described:—

BOROUGH OF SHEPPARTON (ENLARGED AND RE-DEFINED).

Commencing at a point at the junction of the Broken River with the Goulburn River; thence generally south-easterly by the Broken River to the south-east angle of allotment 14, Parish of Shepparton; thence northerly by a road (Archer-street) to the north-western angle of allotment 22A; thence easterly by the said allotment and northerly by allotment 23B to the Midland Highway; thence south-easterly by that highway to the south-eastern angle of allotment 20B; thence northerly and westerly by a road to the road on the west boundary of allotment 68, section C; thence northerly by the latter road and the eastern boundary of allotment 56A, section C, to the Seymour and Tocumwal railway; thence south-westerly by that railway to the eastern boundary of allotment 18A; thence northerly by that boundary and south-westerly by a road to the north-west angle of that allotment; thence northerly by a road (Verney-road) to the south-east angle of allotment 78B; thence westerly, southerly, and westerly by Pine-road to the Goulburn Valley Highway; thence southerly by that highway to a point distant 4,229 links from the south-east angle of the western portion of allotment 78, such point being at the south-east angle of lot 10 on plan of subdivision No. 8111, lodged at the Office of Titles, Melbourne; thence by the southern boundary of that lot and a line bearing N. 89 deg. 57 min. W. 3,348.6 links to the east boundary of allotment 79A; thence northerly by that boundary 1,666.3 links; thence by a line bearing S. 89 deg. 30 min. W. 1,774 links to the east boundary of allotment 80B; thence northerly by that boundary 1,489.5 links; thence by the boundary of the Shepparton Sewerage Authority's farm bearing S. 89 deg. 48 min. W. 2,552 links, south 3,710 links, S. 52 deg. 7 min. E. 1,732 links, S. 45 deg. 48 min. E. 690 links, and S. 41 deg. 9 min. E. 1,050 links to the east boundary of allotment 80B aforesaid; thence south by that boundary 140 links to the south-east angle of the said allotment; thence by a direct line to the Goulburn River at a point in line with the northern boundary of allotment 17; thence generally westerly by that river to a point due south of the southern angle of allotment 10, section B; thence south by a line and south-easterly by a 3-chain road to the north-eastern angle of allotment 184, Parish of Mooroopna; thence southerly and south-easterly by that allotment, allotments 75, 91C, 91B and 91 to the Shepparton-Tatura road; thence south-westerly by that road to the most northern angle of the reserve for public recreation in the Town of Mooroopna; thence southerly by the eastern boundary of that reserve and a line in continuation thereof to the Goulburn River and thence generally easterly by that river to the junction of the Broken River, being the point of commencement.

NORTH WARD (ENLARGED AND RE-DEFINED).

Commencing at the intersection of Balaclava-road and Verney-road; thence by the borough boundary northerly, generally westerly and northerly, southerly and south-easterly to the Goulburn River; thence southerly by that river to a point in line with Nixon-street; thence easterly by a line and Nixon-street to the Seymour and Tocumwal

railway; thence north-easterly by that railway to Verney-road, and thence northerly by that road to its intersection with Balaclava-road, being the point of commencement.

CENTRAL WARD (ENLARGED AND RE-DEFINED).

Commencing at a point on the Goulburn River at the north-western corner of the borough; thence generally southerly and easterly by the western boundary of the borough to the Broken River; thence easterly and northerly by the Goulburn River to a point in line with High-street; thence easterly by a line and High-street to the Seymour and Tocumwal railway; thence north-easterly by that railway to Nixon-street; thence westerly by that street and a line in continuation thereof to the Goulburn River aforesaid; and thence northerly and westerly by that river to the north-western corner of the borough, being the point of commencement.

SOUTH WARD (ENLARGED AND RE-DEFINED).

Commencing on the Goulburn River at a point in line with High-street; thence southerly by that river, and south-easterly by the Broken River to Archer-street; thence by the eastern boundary of the borough northerly, easterly, generally northerly and westerly to Verney-road; thence southerly by that road to the Seymour and Tocumwal railway; thence south-westerly by that railway to High-street; and thence westerly by High-street and a line in continuation thereof to the Goulburn River, being the point of commencement.

SHIRE OF RODNEY (REDUCED AND RE-DEFINED).

Commencing at a point on the Goulburn River where the western boundary of the Parish of Undera abuts thereon; thence south by a road to the north-eastern angle of the Parish of Kyabram East; thence west by a road to the north-western angle of the latter parish; thence south by a road to the south-western angle of the Parish of Girgarre East; thence east by a road to the north-western angle of the parish of Murchison North; thence south by a road to the south-western angle of the last-named parish; thence east, southerly, easterly, north-easterly and south-easterly by the boundary between the parishes of Murchison North and Murchison to the Goulburn River aforesaid; thence generally north-easterly and northerly by that river to a point in line with the most eastern boundary of the reserve for public recreation in the Town of Mooroopna; thence northerly by a line and that boundary, and north-easterly by the Shepparton-Tatura road to the eastern angle of allotment 91, Parish of Mooroopna; thence north-westerly and northerly by that allotment, allotments 91b, 91c, 75 and 184 and north-westerly by a 3-chain road to a point due south of the southern angle of allotment 10, section B, Parish of Shepparton; thence north by a line to the Goulburn River and thence generally north-westerly by that river to the western boundary of the Parish of Undera, being the point of commencement.

MOOROOPNA RIDING (REDUCED AND RE-DEFINED).

Commencing at a point on the Goulburn River in line with the southern boundary of allotment 9, Parish of Toolamba; thence westerly by a line and that boundary, and north-easterly by the western boundaries of that allotment and allotment 10 to the south boundary of the Parish of Mooroopna; thence westerly and northerly by the southern and western boundaries of the latter parish to the north-eastern angle of the Parish of Mooroopna West; thence westerly by the north boundary of that parish to the shire boundary; thence north and generally south-easterly by the shire boundary to a point in line with the southern boundary of allotment 9, Parish of Toolamba, being the point of commencement.

SHIRE OF SHEPPARTON (REDUCED AND RE-DEFINED).

Commencing at the north-eastern angle of the Parish of Congupna; thence south by the eastern boundary of the said parish to its south-eastern angle; thence east by the south boundaries of the parishes of Katandra and Yabba Yabba to the western boundary of the tramway from Dookie to Katamatite; thence following the said western boundary southerly through part of allotments 212A, 211, 208, 205, 204 and A1, Parish of Dookie, to the commencing point of the said tramway near the northern boundary of allotment 237, near the terminus of the Shepparton to Dookie railway; thence southerly by a line at right angles to the last line for a distance of 1 chain to the eastern boundary of the said tramway; thence northerly by the said eastern boundary through the allotments before-mentioned to its intersection with the south boundary of the Parish of Yabba Yabba aforesaid; thence east by the

south boundaries of the parishes of Yabba Yabba and Waggarandall to the north-eastern angle of the Parish of Dookie; thence south by the eastern boundary of the parishes of Dookie and Currawa to the Broken River; thence westerly by that river to the eastern boundary of the Parish of Kialla; thence south by the eastern boundaries of that parish and the Parish of Karramomus to the north-east angle of allotment 35 in the last-named parish; thence westerly by a road to the Goulburn River; thence northerly by that river to the Broken River; thence south-easterly by the last-mentioned river to the south-east angle of allotment 14, Parish of Shepparton; thence northerly by a road (Archer-street) to the north-western angle of allotment 22A; thence easterly by that allotment and northerly by allotment 23B to the Midland-Highway; thence south-easterly by that highway to the south-east angle of allotment 20B; thence northerly and westerly by a road to the road on the west boundary of allotment 68, section C; thence northerly by the latter road and the eastern boundary of allotment 56A, section C, to the Seymour and Tocumwal railway; thence south-westerly by that railway to the eastern boundary of allotment 18A; thence northerly by that boundary and south-westerly by a road to the north-western angle of that allotment; thence northerly by a road (Verney-road) to the south-eastern angle of allotment 78B; thence westerly, southerly and westerly by Pine-road to the Goulburn Valley-Highway; thence southerly by that highway to a point distant 4,229 links from the south-eastern angle of the western portion of allotment 78, such point being at the south-eastern angle of lot 10 in plan of subdivision No. 8111, lodged at the Office of Titles, Melbourne; thence by the southern boundary of that lot and a line bearing N. 89 deg. 57 min. W. 3,348.6 links to the eastern boundary of allotment 79A; thence northerly by that boundary 1,666.3 links; thence by a line bearing S. 89 deg. 30 min. W. 1,774 links to the eastern boundary of allotment 80B; thence northerly by that boundary 1,489.5 links; thence by the boundary of the Shepparton Sewerage Authority's farm bearing S. 89 deg. 48 min. W. 2,552 links, south 3,710 links, S. 52 deg. 7 min. E. 1,732 links, S. 45 deg. 48 min. E. 690 links and S. 41 deg. 9 min. E. 1,050 links to the east boundary of allotment 80B aforesaid; thence south by that boundary 140 links to the south-east angle of the said allotment; thence by a direct line to the Goulburn River at a point in line with the northern boundary of allotment 17; thence generally north-westerly by that river to the north boundary of the Parish of Tallygaroopna; and thence east by that boundary and the north boundary of the Parish of Congupna to the north-eastern angle of the latter parish, being the point of commencement.

NORTH RIDING (REDUCED AND RE-DEFINED).

Commencing at the north-east angle of the Parish of Congupna; thence south by the eastern boundary of that parish to the northern boundary of the Parish of Shepparton; thence west by that boundary to the Goulburn Valley-Highway; thence south-westerly by that highway to the western boundary of allotment 105; thence south by a road to the south-east angle of allotment 78B; and thence generally westerly, north-westerly and easterly by the shire boundary to the north-east angle of the Parish of Congupna, being the point of commencement.

WESTERN RIDING (REDUCED AND RE-DEFINED).

Commencing on the Broken River at a point in line with the road on the western boundary of allotment 102, section D, Parish of Shepparton; thence north by a line and that road to the north-western angle of allotment 65; thence west by a road to the south-western angle of allotment 131; thence north and north-easterly by a road to the north-east angle of allotment 117A at the northern boundary of the Parish of Shepparton; thence west by the northern boundary of that parish to the Goulburn Valley-Highway; thence south-westerly by that highway to the western boundary of allotment 105; thence south by a road to the south-east angle of allotment 78B; thence generally southerly by the shire boundary (being the eastern boundary of the Borough of Shepparton) to the Broken River; and thence westerly by that river to a point in line with the road on the western boundary of allotment 102, section D, being the point of commencement.

And the Honorable James Arthur Kennedy, His Majesty's Commissioner of Public Works for the State of Victoria, shall give the necessary directions herein accordingly.

C. W. KINSMAN,
Clerk of the Executive Council.

Local Government Act 1946.

DEPARTMENT OF PUBLIC WORKS.

At the Executive Council Chamber, Melbourne, the
eighteenth day of May, 1948.

PRESENT:

His Excellency the Governor of Victoria.
Mr. McDonald | Mr. Lienhop.

SEVERANCE OF AREA FROM THE MUNICIPAL
DISTRICT OF THE SHIRE OF OXLEY AND
ANNEXATION TO THE BOROUGH OF WANGA-
RATTA, AND RE-SUBDIVISION OF THE MUNICIPAL
DISTRICT OF THE SHIRE OF OXLEY.

WHEREAS by the *Local Government Act 1946* (No. 5203) it is enacted that the Governor in Council may, from time to time, make Orders exercising certain powers therein set forth, amongst others to annex any portion of Victoria forming part of a municipal district from such municipal district and annex the same to any other municipal district with which the portion so severed forms one contiguous area, and to subdivide or re-subdivide any municipal district into any number of subdivisions not exceeding eight, and that every such Order shall be published in the *Government Gazette*: And whereas the powers conferred upon the Governor in Council by the said Act are now exercised upon an application of the Council of the Borough of Wangaratta for the severance of an area therein described from the municipal district of the Shire of Oxley and the annexation of such area to the municipal district of the Borough of Wangaratta, and upon an application of the Council of the Shire of Oxley for the re-subdivision of the municipal district of that municipality, and after consideration of a report and recommendation on such applications by the Advisory Board constituted pursuant to section 45 of the said Act: Now, therefore, His Excellency the Governor of the State of Victoria, in the Commonwealth of Australia, by and with the advice of the Executive Council thereof, doth by this Order sever from the municipal district of the Shire of Oxley the area afore-mentioned, and doth annex such area to the municipal district of the Borough of Wangaratta, and doth re-define the boundaries of the municipal districts of the Borough of Wangaratta and the Shire of Oxley as hereinafter described:—

BOROUGH OF WANGARATTA (ENLARGED AND RE-DEFINED).

Commencing at the north-west angle of allotment 1, section 8, suburban, Wangaratta; thence east by the south boundary of allotment 2a, section 1, Parish of Wangaratta South, and a road to the north-eastern angle of section 11, suburban, Parish of Wangaratta North; thence northerly by a direct line to the most westerly corner of allotment 1, section B, on Reedy Creek; thence south-easterly by that creek to a point thereon bearing S. 64 deg. 25 min. W. from the most southerly angle of allotment 12a, section B; thence south-westerly by a direct line to the south-eastern angle of allotment 4, section 15, suburban, at Wangaratta; thence south by a road and the west boundary of allotment 2, section J, to the south-eastern angle of allotment 7, section 17, suburban; thence west by the northern boundary of allotment 1, section J, to the King River; thence generally southerly by that river to the south-eastern corner of allotment 2, section E, Parish of Wangaratta South, and further southerly by that river, an anabranch thereof, and again by the river to a point in line with the northern boundary of allotment 4b, section 5; thence westerly by a line and that boundary, and south-easterly by a road to the south-eastern angle of allotment 4, section 5; thence westerly by the southern boundary of that allotment, a line, and the northern boundary of allotment 3, section A, to the north-western angle of the last-named allotment; thence south-westerly by a road to a point thereon distant 2 chains from the last-named angle; thence westerly to Three Mile Creek by a direct line bearing from the last-mentioned point towards the south-western angle of allotment 1, section F; thence northerly by that creek to the north-western corner of allotment 1, section 7; thence easterly by a road to the south-western angle of allotment 5, section 6, suburban, Wangaratta; and thence northerly by a road to the north-western angle of allotment 1, section 8, suburban, being the point of commencement.

SHIRE OF OXLEY (REDUCED AND RE-DEFINED).

Commencing on the Ovens River at a point where it is intersected by the south-eastern boundary of the Borough

of Wangaratta; thence south-westerly by that boundary to the south-eastern angle of allotment 4, section 15, suburban, at Wangaratta, in the Parish of Wangaratta North; thence south by a road and the western boundary of allotment 2, section J, to the south-eastern angle of allotment 7, section 17, suburban; thence west by the northern boundary of allotment 1, section J, to the King River; thence southerly by that river to the south-eastern corner of allotment 2, section E, Parish of Wangaratta South, and further southerly by that river, an anabranch thereof, and again by that river to a point in line with the northern boundary of allotment 4b of section 5; thence westerly by a line and that boundary, and south-easterly by a road to the south-eastern angle of allotment 4, section 5; thence westerly by the southern boundary of that allotment, a line, and the northern boundary of allotment 3, section A, to the north-western angle of the last-mentioned allotment; thence south-westerly by a road to a point thereon distant 2 chains from the last-named angle; thence westerly to Three Mile Creek by a direct line bearing from the last-mentioned point towards the south-western angle of allotment 1, section F; thence south by that creek to the Hume Highway; thence southerly by that highway to the southern boundary of the Parish of Wangaratta South; thence easterly by a road to the Fifteen Mile Creek; thence southerly by that creek to the most southerly corner of the Greenvale A Pre-emptive section; thence north-westerly by that section to the Hume Highway; thence south-westerly by that highway to the north-eastern angle of section 41, Township of Glenrowan; thence south-easterly by a road, a line, and a road along the south-western boundaries of sections 26 and 27, and south-easterly by a road to the south boundary of the Township of Glenrowan; thence south-westerly by that boundary to the most northerly angle of allotment 113c, Parish of Glenrowan; thence south-easterly, south-westerly, and south-easterly by a road, and easterly and south-westerly by the boundaries of allotments 110, 92, and 92a, to the south-western angle of the last-mentioned allotment; thence southerly by a road to the south-east angle of allotment 86a; thence west by that allotment to the north-eastern angle of allotment 69, Parish of Lurg; thence south and south-westerly by that allotment, and south by the boundaries of allotments 64, 64a, and 60, to the south-east angle of the last-mentioned allotment; thence east by a road to the south-eastern angle of allotment 63; thence south by the western boundary of allotment 62, and south-westerly by a road to the north-eastern angle of allotment 38; thence south by that allotment, and allotment 37, to the northern boundary of allotment 40a; thence east, south, and east by the northern and eastern boundaries of that allotment and the north boundary of allotment 41a to the north-east angle of the latter allotment; thence southerly, easterly, and southerly by the roads forming the boundary between the Parishes of Lurg and Greta to the south-western angle of allotment 15, Parish of Myrree; thence easterly by a road to the north-western angle of allotment 16a; thence south-westerly by a road to the eastern boundary of the Parish of Tatong; thence southerly and westerly by that boundary to the south-western angle of allotment 5 in the last-named parish; thence south-easterly by a road to the southern boundary of the Parish of Myrree; thence easterly by that boundary to the north-eastern angle of allotment 57a, Parish of Toombullup North; thence southerly by a road and the west boundary of allotment 57b, and a line in continuation of that boundary to the north boundary of allotment 45; thence westerly by that allotment to the north-west angle thereof; thence south-easterly by a road to a point in line with the west boundary of allotment 48b, Parish of Toombullup; thence southerly by a line to the north-western angle, and easterly by a road to the north-eastern angle of the said allotment; thence southerly by a road forming the eastern boundary of the same allotment to the road forming the south-west boundaries of allotments 56b and 56; thence south-easterly and southerly by that road and the road along the western boundaries of allotments 29 and 31 to the south-western angle of the latter allotment; thence south-easterly by a road to the road on the eastern boundary of allotment 62b; thence southerly by that road to the Tolmie-Whitfield road, and westerly by the latter road to Hollands Creek; thence southerly by that creek to a point in line with the northern boundary of allotment 12b, section A, Parish of Dueran East, and westerly by a line and that boundary to the north-western angle of the last-mentioned allotment; thence southerly, south-easterly, easterly, and southerly by a 2-chain road to the south-western angle of allotment 8, section C; thence easterly by that allotment to its south-eastern angle; thence south-easterly by a direct line to the Great Dividing Range at the eastern source of the King River; thence north-easterly by that range to a point on its summit approximately south of the source of the Buffalo River; thence northerly by a line and that river to the

Ovens River; and thence north-westerly by the latter river to the south-eastern boundary of the Borough of Wangaratta, being the point of commencement.

And doth abolish the subdivisions of the municipal district of the Shire of Oxley, and doth re-subdivide the said municipal district as hereinafter described:—

EASTERN RIDING (UNALTERED, BUT RE-DEFINED).

Commencing on the Ovens River, being the shire boundary, at a point in line with the road on the eastern boundary of allotment 57, Parish of Oxley; thence southerly by a line and that road to the Bright-road; thence south-easterly by the latter road to the road on the eastern boundary of allotment 4, section 10; thence southerly by that road to Hurdle Creek; thence south-easterly by that creek to its source; thence due south by a line to the shire boundary; and thence by that boundary, south-easterly, north-easterly, northerly, and north-westerly to a point on the Ovens River in line with the road on the eastern boundary of allotment 57, Parish of Oxley, being the point of commencement.

CENTRAL RIDING (ENLARGED AND RE-DEFINED).

Commencing on the Ovens River at a point where it is intersected by the south-eastern boundary of the Borough of Wangaratta; thence generally southerly by the shire boundary to a point in line with the northern boundary of allotment 4n, section 5, Parish of Wangaratta South; thence southerly by the King River to the Wangaratta-Whitfield road at the southernmost angle of allotment 5, section 47A, Parish of Moyhu; thence southerly by that road to the northern angle of allotment 1, section B, Parish of Myrrihee; thence generally southerly by the western boundary of that allotment to its south-western angle; thence westerly and south-westerly by the northern boundary of the parish to the north-western angle of allotment 114; thence southerly by the western boundaries of that allotment, allotments 116 and 119 to the north-eastern angle of allotment 30 of section 1A; thence westerly and southerly by a road to the northern angle of allotment 120D, and further southerly by the western boundaries of that allotment and allotment 123A to the south-western angle of the latter allotment; thence easterly and southerly by a road to the south boundary of the parish; thence southerly and easterly by that parish boundary to the north-western angle of allotment 33, section 1, Parish of Whitfield; thence southerly by the western boundary of that allotment, allotments 43 and 44 in that section, to the south-western angle of the latter allotment; thence further southerly by a direct line to the north-eastern angle of allotment 40A, section 1; thence southerly by the eastern boundary of that allotment and a line to the north-eastern angle of allotment 40; thence southerly, easterly, and southerly by that allotment to its south-eastern angle; thence easterly by a line to the north-western angle of allotment 48, section 1; thence southerly by the western boundary of that allotment to its south-western angle, and further southerly by a direct line to the north-western angle of allotment 16, section 2, Parish of Whitfield South; thence southerly by the western boundaries of that allotment and allotment 15C, and easterly by the southern boundary of the latter allotment to a point in line with the western boundary of allotment 1, section 2; thence southerly by a line and that boundary to the south-western angle of that allotment; thence south-westerly by a direct line to the northernmost angle of allotment 18, section 2; thence south-westerly and south-easterly by that allotment, and further south-easterly by a line, allotment 18A, and a line in continuation of the south-western boundary thereof to the western branch of the King River; thence southerly by that branch of the river to the shire boundary; thence south-easterly by that boundary to a point thereon due south of the source of Hurdle Creek; thence north by a line to that source, and generally north-westerly by that creek to the south-western corner of allotment 1, section 43, Parish of Oxley; thence north by a road to the Bright-road; thence north-westerly by that road to the south-western angle of allotment 44 in that parish; thence northerly by a road and a line in continuation thereof to the Ovens River; and thence north-westerly by that river, being the shire boundary, to the point of its intersection by the south-eastern boundary of the Borough of Wangaratta, being the point of commencement.

WESTERN RIDING (REDUCED AND RE-DEFINED).

Commencing on the Three Mile Creek at the north-western corner of the shire; thence easterly by the shire boundary to the King River; thence southerly by that river to the Wangaratta-Whitfield road at the southernmost angle of allotment 5, section 47A, Parish of Moyhu; thence southerly by that road to the northern angle of allotment 1, section B, Parish of Myrrihee; thence generally

southerly by the western boundary of that allotment to its south-western angle; thence westerly and south-westerly by the northern boundary of the parish to the north-western angle of allotment 114; thence southerly by the western boundaries of that allotment, allotments 116 and 119 to the north-eastern angle of allotment 30 of section 1A; thence westerly and southerly by a road to the northern angle of allotment 120D, and further southerly by the western boundaries of that allotment and allotment 123A to the south-western angle of the latter allotment; thence easterly and southerly by a road to the south boundary of the parish; thence southerly and easterly by that parish boundary to the north-west angle of allotment 33, section 1, Parish of Whitfield; thence southerly by the western boundary of that allotment, allotments 43 and 44 in that section, to the south-western angle of the latter allotment; thence further southerly by a direct line to the north-eastern angle of allotment 40A, section 1; thence southerly by the eastern boundary of that allotment and a line to the north-eastern angle of allotment 40; thence southerly, easterly, and southerly by that allotment to its south-eastern angle; thence easterly by a line to the north-western angle of allotment 48, section 1; thence southerly by the western boundary of that allotment to its south-western angle, and further southerly by a direct line to the north-western angle of allotment 16, section 2, Parish of Whitfield South; thence southerly by the western boundaries of that allotment and allotment 15C, and easterly by the southern boundary of the latter allotment to a point in line with the western boundary of allotment 1, section 2; thence southerly by a line and that boundary to the south-western angle of that allotment; thence south-westerly by a direct line to the northernmost angle of allotment 18, section 2; thence south-westerly and south-easterly by that allotment, and further south-easterly by a line, allotment 18A, and a line in continuation of the south-western boundary thereof to the western branch of the King River; thence southerly by that branch of the river to the shire boundary; and thence north-westerly and generally northerly by that boundary to the north-western corner of the shire at Three Mile Creek, being the point of commencement.

And the Honorable James Arthur Kennedy, His Majesty's Commissioner of Public Works for the State of Victoria, shall give the necessary directions herein accordingly.

C. W. KINSMAN,
Clerk of the Executive Council.

DRAINAGE AREAS ACT 1928.

At the Executive Council Chamber, Melbourne, the eighteenth day of May, 1948.

PRESENT:

His Excellency the Governor of Victoria.
Mr. McDonald | Mr. Lienhop.

CONSTITUTION OF ELINGAMITE-ECKLIN DRAINAGE AREA.

UNDER the provisions of the *Drainage Areas Act 1928* (No. 3668), section 7, and in compliance with the prayer of a petition presented by a majority of the owners of certain land within a portion of the Shire of Heytesbury, notice of which petition was duly published in the *Government Gazette* of the 20th August, 1947, His Excellency the Governor of the State of Victoria, by and with the advice of the Executive Council thereof, doth by this Order direct that the portion of the said shire coloured blue on plans marked "A" and "B" attached to correspondence numbered LG.48/126, deposited in the office of the Department of Public Works, Melbourne, be constituted a drainage area within the meaning of the above-mentioned Act, under the name of the Elingamite-Ecklin Drainage Area, that is to say:—

Commencing at the north-east corner of allotment 2A, section 17, Parish of Elingamite; thence south and west along the boundaries of that allotment; thence across a road to a point on the eastern boundary of allotment 3B, section 18; thence southerly and westerly along the boundaries of allotments 3B, 3A, 4B, and 4A, section 18, and across a road to a point on the eastern boundary of allotment 1B, section 18; thence south-westerly and northerly along the boundaries of that allotment to a point due east from the south-east corner of allotment 4B, section 14,

Parish of Ecklin; thence across a parish boundary road to the south-east corner of that allotment; thence west and north along the boundaries of that allotment; thence westerly and southerly along the northern and western boundaries of allotment 3b, section 14; thence west across a road and along the southern boundaries of allotments 2b and 1b, section 14, to a point due north of the north-east corner of allotment 1a1, section 15; thence southerly across a road and along the eastern boundaries of allotments 1a1 and 1b1, section 15; thence south-westerly to the north-east corner of allotment 1, section 18; thence southerly, westerly, and northerly along the boundaries of that allotment to a point due east of the south-east corner of allotment 4a, section 17; thence westerly across a road and along the northern boundary of allotment 4b1, section 17; thence southerly along the eastern boundary of allotment 3a, section 17; thence westerly along the southern boundaries of allotments 3a, 3b1, and 2b1, section 17; thence northerly and easterly along the boundaries of allotment 2b1, section 17, and across a road to the south-west corner of allotment 3, section 17; thence northerly and easterly along the boundaries of allotments 3 and 4a, section 17; thence north-easterly across a road to the south-west corner of allotment 1b1, section 15; thence northerly along the western boundaries of allotments 1b1 and 1a1, section 15; thence across a road; thence northerly along the boundaries of allotments 1b and 1a, section 14, to the north-west corner of allotment 1a; thence easterly along the north boundary of allotment 1a, section 14, to a point due south of the south-western corner of allotment 3c, section 11; thence due north across a road to the south-west

corner of that allotment; thence northerly and easterly along the boundaries of allotment 3c, section 11; thence northerly and easterly along the boundaries of allotment 1b, section 11, across a road, and along the northern boundaries of allotments 2a and 2b, section 11, to the parish boundary road; thence southerly along the eastern boundaries of allotments 2b and 4b, section 11, to the south-east corner of allotment 4b, section 11; thence south-easterly across a road to the north-west corner of allotment 1a, section 18, Parish of Elingamite; thence easterly along the northern boundary of that allotment to its north-east corner; thence easterly across a road to the north-west corner of allotment 2a; thence along the northern boundaries of allotments 2a and 2b, section 18; thence southerly along the eastern boundary of allotment 2b, section 18; thence across a road and easterly and southerly along the boundaries of allotments 3a and 3b, section 18, to a point where the eastern boundary of the railway reserve cuts the eastern boundary of allotment 3b, section 18; thence across a road and north-easterly and easterly along the boundaries of allotment 2a, section 17, to commencing point.

And the Honorable James Arthur Kennedy, His Majesty's Commissioner of Public Works for the State of Victoria, shall give the necessary directions herein accordingly.

C. W. KINSMAN,
Clerk of the Executive Council.

MARKETING OF PRIMARY PRODUCTS ACT 1935 (No. 4337).

*At the Executive Council Chamber, Melbourne, the
eighteenth day of May, 1948.*

PRESENT:

His Excellency the Governor of Victoria.
Mr. McDonald | Mr. Lienhop.

REGULATIONS.

IN pursuance of the powers conferred by section 23 (1) and 43 (1) of the *Marketing of Primary Products Act 1935* (No. 4337), His Excellency the Governor of the State of Victoria, by and with the advice of the Executive Council thereof, and on the recommendation of the Maize Marketing Board, doth hereby make the following Regulation (that is to say):—

The thirteenth period of time in respect of which the computation of or accounting for the net proceeds of the sale of maize may be made by the Maize Marketing Board shall be from the 21st February, 1947, to the 31st May, 1948 (both dates inclusive).

And the Honorable Alexander Henry Dennett, His Majesty's Minister of Agriculture for the State of Victoria, shall give the necessary directions herein accordingly.

C. W. KINSMAN,
Clerk of the Executive Council.

GAS REGULATION ACT 1933.

*At the Executive Council Chamber, Melbourne, the
twenty-fifth day of May, 1948.*

PRESENT:

His Excellency the Governor of Victoria.
Mr. Kennedy | Mr. Lienhop.

REGULATIONS.

WHEREAS by a Proclamation dated the twenty-fifth day of May, 1948, His Excellency the Governor of the State of Victoria, by and with the advice of the Executive Council thereof, declared that on and after the date of the publication in the *Government Gazette* of

such Proclamation the provisions of section 33 of the *Gas Regulation Act 1933* should have effect: And whereas the said Proclamation was published in the *Government Gazette* of the twenty-sixth day of May, 1948: Now therefore, His Excellency the Governor of the said State, by and with the advice of the Executive Council thereof, and in pursuance of the powers conferred by section 33 of the said Act, doth hereby make the following Regulations (that is to say):—

1. (1) These Regulations may be cited as the "Gas Regulation (Emergency Powers) Regulations (No. 52)," and shall apply to and have operation throughout the areas supplied with gas by the Metropolitan Gas Company, the Colonial Gas Association Limited (as to its Footscray, Box Hill, Frankston, and Oakleigh works), the Brighton Gas Company Limited, the Mordialloc City Council Gas Works, the Geelong Gas Company, the Ballarat Gas Company, the Bendigo Gas Company, and the Warrnambool City Council Gas Works.

(2) These Regulations shall take effect on and after the date of the publication of such Regulations in the *Government Gazette*.

2. During the period beginning on the day of commencement of these Regulations and ending on the thirty-first day of August, 1948, the provisions of sub-section (1) and sub-section (3) and sub-section (4) of section twenty of the *Gas Regulation Act 1933* shall not apply.

3. If on any day for a period of two hours or upwards the calorific value of gas supplied by any undertaker ascertained in accordance with the said Act is below the prescribed calorific value the undertaker shall be liable—

- (a) to a penalty of not more than Five pounds for every complete One per centum by which the calorific value is deficient;
- (b) for any deficiency in excess of Five per centum of deficiency —to a penalty of not less than Twenty-five pounds and not more than Fifty pounds:

Provided that, where there is no continuous record of the calorific value of the gas supplied by any undertaker, if on any occasion of testing the calorific value at any testing place is found to be deficient by more than One per centum of the prescribed calorific value a second testing shall be made on the same day after an interval of not less than one hour and the mean of the two testings shall be deemed, for the purpose of these Regulations, to be the calorific value of the gas supplied by the undertaker at that testing place for a period of two hours ascertained as aforesaid.

4. (1) An undertaker shall not be liable to any penalty under these Regulations in any case—

- (a) where it shows that the deficiency or failure was due to circumstances which could not reasonably have been avoided by the undertaker;
- (b) where a deficiency in calorific value on the occasion of any complete testing made as aforesaid does not exceed Five per centum of the prescribed calorific value and the average calorific value of the gas supplied for the calendar month in which such deficiency occurs is not less than the prescribed calorific value.

(2) Proceedings against an undertaker in respect of any penalty imposed under these Regulations may be commenced at any time within two months after the last day of the month in respect of which the report of the gas examiner to the Minister relates.

5. An undertaker shall not be liable for more than one penalty in respect of any complete testing for any deficiency in calorific value composition or pressure of gas supplied from any one works.

And the Honorable Keith Dodgshun, His Majesty's Chief Secretary for the State of Victoria, shall give the necessary directions herein accordingly.

C. W. KINSMAN,
Clerk of the Executive Council.

BOROUGH OF COLAC DECLARED A TOWN.

At the Executive Council Chamber, Melbourne, the
twenty-fifth day of May, 1948.

PRESENT:

His Excellency the Governor of Victoria.
Mr. Kennedy | Mr. Lienhop.

IN pursuance of the provisions of the *Local Government Act 1946* (No. 5203), and in compliance with the prayer of a Petition presented by the Council of the Borough of Colac, notice of which was duly published in the *Government Gazette* of the 7th day of April, 1948, His Excellency the Governor of the State of Victoria, by and with the advice of the Executive Council thereof, doth by this Order declare the said Borough a Town under the designation of the—

TOWN OF COLAC.

And the Honorable James Arthur Kennedy, His Majesty's Commissioner of Public Works for the State of Victoria, shall give the necessary directions herein accordingly.

C. W. KINSMAN,
Clerk of the Executive Council.

APPROACHING LAND SALES.

SALES of Crown lands, in fee-simple, will be held at the under-mentioned places and dates, viz:—

	No. of Gazette.
Apsley.—Thursday, 24th June, 1948 ..	539
Ararat.—Thursday, 27th May, 1948 ..	397
Bairnsdale.—Thursday, 27th May, 1948 ..	397
Chiltern.—Thursday, 1st July, 1948 ..	587
Cobden.—Wednesday, 9th June, 1948 ..	411
Edenhope.—Thursday, 24th June, 1948 ..	539
Harrow.—Thursday, 24th June, 1948 ..	539
Leongatha.—Thursday, 3rd June, 1948 ..	406
Melbourne.—Wednesday, 9th June, 1948 ..	411
Murrayville.—Tuesday, 8th June, 1948 ..	406
Ouyen.—Wednesday, 9th June, 1948 ..	406

SALE OF RIGHT TO LEASE.

Melbourne.—Wednesday, 9th June, 1948 .. 411

SALE OF CROWN LANDS BY AUCTION.

The lands will be sold in fee-simple, and subject to the covenants, conditions, exceptions, and reservations directed by the Governor in Council by an Order in Council dated the 5th August, 1930, and published in the *Government Gazette* of the 8th August, 1930, varied as herein.

A deposit of at least twelve and a half per centum of the price at which each lot is sold must be paid by the purchaser at the time of sale, and all such payments shall be made in bank notes or cheques approved by the officer conducting the sale, and the residue of such price will be payable in equal instalments, in accordance with the scale hereunder, on the last day of each successive period of six months from the time of sale, or, if the purchaser choose, at any earlier time or times; such residue of the price shall bear interest at the rate of 5 per centum per annum, to be computed between the time of sale and the time when payment of such residue or instalment of such residue is made. If the residue of the price be paid within thirty days after the time of the sale no interest will be payable thereon.

The Governor in Council may allow a transfer of the purchaser's interest to an approved person at any time before the final payment of the purchase money is made. The fee for transfer shall be One pound and such transfer will be subject to payment of stamp duty.

SCALE OF PAYMENTS OF RESIDUE.

£20 and under, 6 instalments.
Over £20, and not exceeding £50, 8 instalments.
Over £50, and not exceeding £100, 10 instalments.
Over £100, and not exceeding £200, 12 instalments.
Over £200, and not exceeding £300, 14 instalments.
Over £300, and not exceeding £400, 16 instalments.
Over £400, and not exceeding £500, 18 instalments.
Over £500, 20 instalments.

FEES, ETC.

The fees payable for Crown grant and assurance (One halfpenny for each pound of purchase price) must be paid with the balance of purchase money. The following is the scale:—

50 acres and under, £1 10s.
Over 50 acres, £2.

Where the purchase money does not exceed £5, the grant fee is £1.

Valuations of improvements (if not purchased by the owner thereof), and charges for survey must also be paid at the time of sale.

JOHN G. B. McDONALD,
Commissioner of Crown Lands and Survey.

Office of Lands and Survey,
Melbourne, 24th May, 1948.

CHILTERN.—Sale (No. 10673) of Crown lands in fee-simple, by auction, will be held at the COURT HOUSE, CHILTERN, on THURSDAY, the 1st JULY, 1948, at TWO o'clock p.m. To be conducted by C. A. GOURLAY, Land Officer, Beechworth.

CHILTERN, PARISH OF CHILTERN, COUNTY OF BOGONG.

Fronting Skerry-street.

Upset price £12 the lot. Charge for survey £3.

Lot 1. Area 1a. 1r. 14p., allotment 8 of section 16. Valuation of improvements, £30 (M. Skerry).

Upset price £5 the lot. Charge for survey £3.

Lot 2. Area 1r. 14 7/10p., allotment 15 of section 16. Valuation of improvements, £6 (I. E. Banna).

PARISH OF GOORAMADDA, COUNTY OF BOGONG.

Three Miles North-east of Rutherglen Railway Station.

Upset price £35 the lot. Charge for survey £7 7s.

Lot 3. Area 3a. 2r. 16p. (subject to survey), allotment 15B of section S. Valuation of improvements, £7 (Crown).

Fronting the Rutherglen-road.

Upset price £5 per lot. Charge for survey £3 15s per lot.

Lot 4. Area 1a. 0r. 20p., allotment 23B of section S. Valuation of improvements, £2 (H. B. Barkell).

Lot 5. Area 3r. 33p., allotment 23C of section S. Valuation of improvements, £10 (H. B. Barkell).

PARISH OF CARLYLE, COUNTY OF BOGONG.

Fronting Frederick-street, at Wahgunyah.

Upset price £20 per lot. Charge for survey £3 per lot.

Lot 6. Area 1r. 11 9/10p., allotment 9 of section A.
Lot 7. Area 1r. 10 6/10p., allotment 10 of section A.

PARISH OF TANGAMBALANGA, COUNTY OF BOGONG.

In the South-east of Parish.

Upset price £10 the lot. Charge for survey £3 5s.

Lot 8. Area 4a. 3r. 23p., allotments 19B and 19C of section 28. Valuation of improvements, £130 (Mrs. M. Miller).

THE CLOSER SETTLEMENT ACT 1938.

THE Farm Allotments mentioned in the Schedule hereunder are hereby proclaimed available for application, and may be taken up under Closer Settlement Lease.

Parish.	Allotment.	Section.	Area.		Monetary Liability.		Deposit, including Lease and Registration Fees.		Term of Lease.	Remarks.
			A.	R. P.	£	s. d.	£	s. d.		
Burrum Burrum . .	108, 109	..	480	1 19	3,500	0 0	351	5 0	36 years, annual instalment £173 5s.	(1) Valuation of improvements effected by existing (temporary) lessees to be paid in addition (2) Subject to charge for municipal rates, £35 18s. 3d.

Department of Lands and Survey,
Melbourne, 26th May, 1948.

JOHN G. B. McDONALD,
Commissioner of Crown Lands and Survey.

SALE OF CROWN LANDS BY PUBLIC AUCTION.

TENDERS, addressed to the Secretary for Lands, will be received at the Crown Lands Office, Melbourne, until Noon on Wednesday, 23rd June, 1948, from licensed auctioneers who may be willing to undertake the sale by auction of the fee-simple or any less estate of improved holdings or Crown lands to be held at the under-mentioned places for a term of three years from 1st July, 1948, in pursuance of the Land Acts.

Tenderers must specify the position of the premises on which they propose to hold the sales, and the rate (if any) per centum of the commission to be charged.

The services of a licensed auctioneer on the occasion of each sale will be required, and, in the event of a successful tenderer being unable to attend such sale, he must provide a substitute.

The receipts of moneys and the preparation of contracts of sale will be undertaken by the officers of the Department.

The contractors will be required to conform strictly to the conditions of the Land Acts and the Regulations.

Full information can be obtained on application to the Crown Lands Office, Melbourne, or at the District Land Offices.

The lowest or any tender will not necessarily be accepted.

- | | | |
|-------------|-------------|---------------|
| Alexandra | Heathcote | Redcliffs |
| Ararat | Horsham | Rochester |
| Avoca | Inglewood | Rushworth |
| Bairnsdale | Kaniva | Rutherglen |
| Ballaarat | Kerang | Sale |
| Beechworth | Korumburra | Sea Lake |
| Benalla | Koyuga | Seymour |
| Bendigo | Kyabram | St. Arnaud |
| Birchip | Kyneton | Stawell |
| Boort | Leongatha | Stanhope |
| Bright | Maffra | Shepparton |
| Camperdown | Maldon | Swan Hill |
| Castlemaine | Manangatang | Tallangatta |
| Casterton | Mansfield | Tatura |
| Charlton | Maryborough | Terang |
| Chiltern | Melbourne | Tongala |
| Colac | Mildura | Traralgon |
| Coleraine | Minyip | Underbool |
| Corryong | Mornington | Wangaratta |
| Daylesford | Murrayville | Warracknabeal |
| Dimboola | Nathalia | Warragul |
| Donald | Nhill | Warrnambool |
| Dunolly | Numurkah | Wedderburn |
| Echuca | Omeo | Wodonga |
| Edenhope | Orbost | Wonthaggi |
| Elmore | Ouyen | Wycheproof |
| Euroa | Piangil | Yackandandah |
| Foster | Port Fairy | Yarram |
| Geelong | Portland | Yarrowonga |
| Hamilton | Rainbow | Yea. |

JOHN G. B. McDONALD,
Commissioner of Crown Lands and Survey.

Office of Lands and Survey,
Melbourne, 24th May, 1948.

PROPOSED REVOCATION OF TEMPORARY RESERVATION OF LAND BY ORDER IN COUNCIL.

IN pursuance of the provisions of the Land Act 1928, notice is hereby given that it is the intention of the Governor in Council to revoke the temporary reservation of lands by Orders in Council hereunder referred to, viz.:—
The following Notice was published 1° on the 5th May, 1948, pursuant to Order of the 27th April, 1948.

COORIEJONG.—The Order in Council of the 2nd July, 1934, temporarily reserving as a site for Public Recreation 10 acres of land in the Parish and Township of Cooriejong is about to be revoked.—(C.428(4) (Rs.4387)).

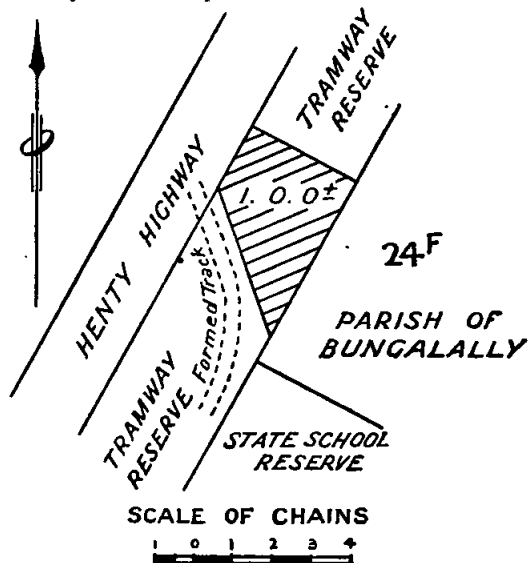
JOHN G. B. McDONALD,
Commissioner of Crown Lands and Survey.

PROPOSED REVOCATIONS OF TEMPORARY RESERVATIONS OF LANDS BY ORDERS IN COUNCIL.

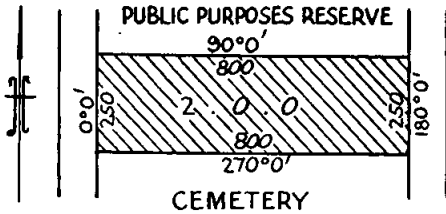
IN pursuance of the provisions of the Land Act 1928, notice is hereby given that it is the intention of the Governor in Council to revoke the temporary reservations of lands by Orders in Council hereunder referred to, viz.:—
The following Notices were published 1° on the 12th May, 1948, pursuant to Orders of the 4th May, 1948.

CLUNES.—The Order in Council of the 25th January, 1943, temporarily reserving as a site for Hospital purposes 2 roods 13 6/10 perches of land in the Town of Clunes.—(C.394(4) (Rs.2752)).

BUNGALALLY.—The Order in Council of the 25th August, 1884, temporarily reserving for Tramway purposes, and withholding from sale, leasing, and licensing certain unappropriated Crown lands in the Parishes of Bungalally and Horsham, is about to be revoked so far only as regards the portion containing 1 acre, more or less, indicated by hachure on plan hereunder.—(B.93(3) (Rs.6161)).



TERANG.—The Order in Council of the 20th January, 1914, temporarily reserving 6 acres 0 roods 21 perches of land in the Parish of Terang as a site for Public purposes, is about to be revoked so far only as regards the portion thereof containing 2 acres, indicated by hachure on plan hereunder.—(T.86⁽³⁾) (Rs.114).



YANDOIT.—The Order in Council of the 20th August, 1877, temporarily reserving as a site for Public purposes (State School), and withholding from sale, leasing, and licensing, 1 acre of land in the Parish of Yandoit.—(Y.6⁽⁴⁾) (C.90641).

CLUNES.—The Order in Council of the 27th October, 1910, temporarily reserving as a site for Hospital purposes 1 rood 8 perches of land, being allotment 2 of section 44 in the municipal district of Clunes.—(C.394⁽⁴⁾) (Rs.2752).

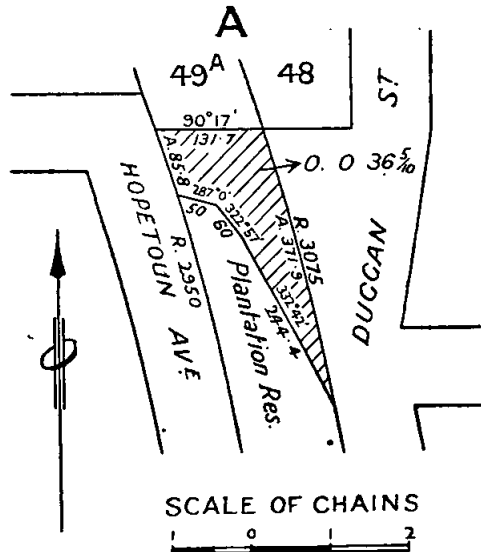
JOHN G. B. McDONALD,
Commissioner of Crown Lands and Survey.

PROPOSED REVOCATIONS OF TEMPORARY RESERVATIONS OF LANDS BY ORDERS IN COUNCIL.

IN pursuance of the provisions of the *Land Act* 1928, notice is hereby given that it is the intention of the Governor in Council to revoke the temporary reservations of lands by Orders in Council hereunder referred to, viz.:

The following Notices were published 1° on the 19th May, 1948, pursuant to Orders of the 11th May, 1948.

BRUNSWICK.—The Order in Council of the 9th October, 1939, temporarily reserving as a site for Plantation purposes 1 acre 0 roods 30 perches of land in the City of Brunswick is about to be revoked so far only as regards the portion containing 36 5/10 perches, indicated by hachure on plan hereunder.—(B.755^(B3)) (Rs.4989).



ELLIMINYT.—The Order in Council of the 23rd December, 1879, temporarily reserving as a site for the use of the Aborigines, and withholding from sale, leasing, and licensing, 20 acres of land in section L in the Parish of Elliminyt.—(131/121.)

ELLIMINYT.—The Order in Council of the 23rd December, 1879, temporarily reserving as a site for Public purposes, and withholding from sale, leasing, and licensing, 20 acres of land in section L in the Parish of Elliminyt.—(131/121.)

BUNINYONG.—The Order in Council of the 18th June, 1877, temporarily reserving as a site for Public purposes (State School), and withholding from sale, leasing, and licensing, 2 acres of land in the Parish of Buninyong.—(B.489⁽⁵⁾) (Rs.5718).

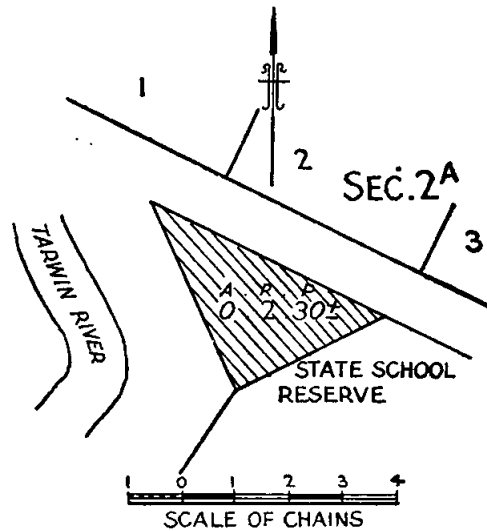
JOHN G. B. McDONALD,
Commissioner of Crown Lands and Survey.

PROPOSED REVOCATIONS OF TEMPORARY RESERVATIONS OF LANDS BY ORDERS IN COUNCIL.

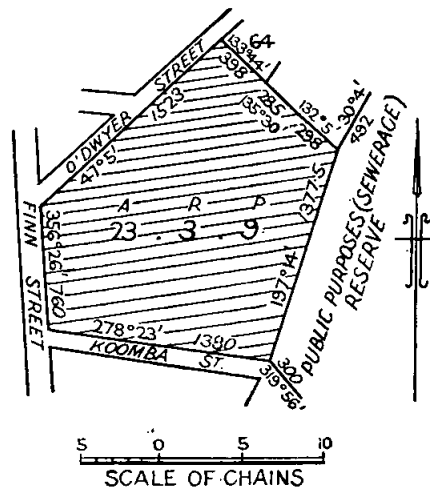
IN pursuance of the provisions of the *Land Act* 1928, notice is hereby given that it is the intention of the Governor in Council to revoke the temporary reservations of lands by Orders in Council hereunder referred to, viz.:

The following Notices were published 1° on the 26th May, 1948, pursuant to Orders of the 18th May, 1948.

MIRBOO.—The Order in Council of the 24th August, 1914, temporarily reserving as a site for a State School 2 acres 0 roods 2 perches of land in the Township of Mirboo, is about to be revoked so far only as regards the portion thereof containing 2 roods 30 perches, more or less, indicated by hachure on plan hereunder.—(M.517⁽¹⁵⁾) (Rs.4).



BENDIGO.—The Order in Council of the 20th July, 1925, temporarily reserving as a site for Public purposes (Sewerage) 32 acres 0 roods 25 perches of land in the Parish of Sandhurst, City of Bendigo, is about to be revoked so far only as regards the portion thereof containing 23 acres 3 roods 9 perches, indicated by hachure on plan hereunder.—(S.372⁽²⁴⁾) (Rs.3487).



JOHN G. B. McDONALD,
Commissioner of Crown Lands and Survey.

LIST OF CROWN LANDS AVAILABLE.

THE under-mentioned areas are available for application as provided by various sections of the Land Act 1928, and all applications received on or before Wednesday, 23rd June, 1948, will be deemed to have been simultaneously made, but any application lodged after such date may be considered if received in time for inclusion in the advertisement of the cases to be heard at the Local Land Board. Applications on proper form, accompanied by 5s. duty stamp uncancelled (registration fee), may be delivered or forwarded by post to the Local Land Officer or to any Crown Lands Office in Victoria. Applicants may obtain from Local Land Officers, or the Enquiry Office, Lands Department, Melbourne, a certificate authorizing the issue by the Railway Department of a return ticket at concession fares to enable them to inspect available areas or to attend Local Land Boards. When an applicant is granted an allotment he may, if travelling by rail, obtain reduced fares for his family and also freight concessions in regard to some of his effects.

Subject to the approval of the Minister, when the survey fee exceeds £10, a deposit of £5 may be paid and the balance over six years in half-yearly instalments. Marked plans of any particular area, application forms, and any further information may be obtained from the Enquiry Office, Lands Department, Melbourne, and Land Officers, Geelong, Ballarat, and Bairnsdale.

Department of Crown Lands and Survey, Melbourne, 26th May, 1948. JOHN G. B. McDONALD, Commissioner of Crown Lands and Survey.

* Improvements may be subject to re-valuation after land has been granted to an applicant.

Local Land Office	County	Parish	Allotment	Section	Area	How available		Valuation of Improvements (if any)	Location of Land, &c.	Nearest Railway Station or Township in miles therefrom	How accessible	Water Supply	General Description of Land—Soil, Timber, Suitability (Grazing, &c.)					
						Classification	Value per Acre											
						A.	R.	F.	£ s. d.									
Bairnsdale (a)	Tambo	Newmerella	9A	1	270 0 0	3rd	1	0	0	13	0	0	Nil	In south of parish	Newmerella Township, approximately 15 miles	By road	To be conserved	Mostly sandy country, undulating in north to flat in south. Suitable for grazing (T.105089)
Bairnsdale (a)	Tambo	Newmerella	9c	1	270 0 0	3rd	1	0	0	13	0	0	Nil	In south of parish	Newmerella Township, approximately 15 miles	By road	To be conserved	Mostly sandy country, undulating in north to flat in south. Suitable for grazing (T.105089)
Geelong (a)	Heytesbury	Jancourt	135	1	217 3 14	2nd	1	0	0	11	17	6	Nil	In south-east of parish	Cobden R.S., 7 miles	Gravel road	By conservation	Undulating country; black and sandy loam; mesemate and stringybark. Suitable for grazing and cultivation (219/50)
Ballarat	Grant	Korweinguboorra	14A	1	1 0 0	Dwelling and Garden	3	7	6	Nil	Nil	Nil	Nil	In north of parish	Leonard's Hill R.S., 2 miles	By road	By conservation	Suitable for dwelling and garden (J.27296)

AVAILABLE UNDER SECTION 129, LAND ACT 1928.

AGRICULTURAL AND GRAZING LANDS—SELECTION PURCHASE ALLOTMENTS.

DIVISION 4, PART I, LAND ACT 1928.

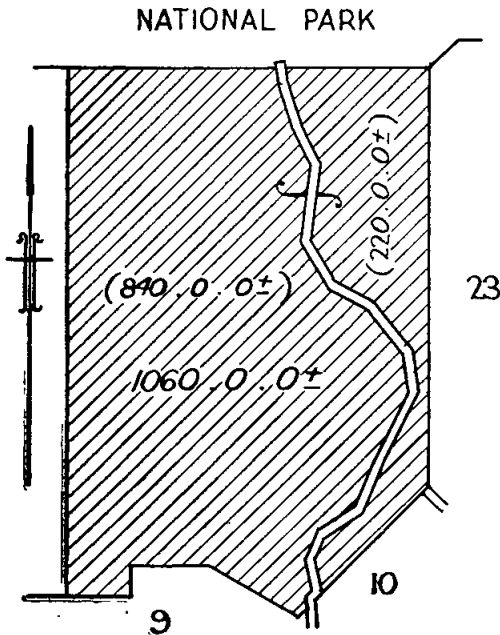
(a) Subject to timber condition.

LAND PROPOSED TO BE PERMANENTLY RESERVED.

IN pursuance of the provisions of the *Land Act 1928*, notice is hereby given that it is the intention of the Governor in Council to permanently reserve for the purpose mentioned the land hereunder described:—

The following Notice was published 1° on the 5th May, 1948, pursuant to an Order of the 27th April, 1948.

WYPERFELD.—Land about to be permanently reserved for a National Park in addition to and adjoining the site permanently reserved therefor by Order in Council of the 9th February, 1922, also excepted from occupation for mining purposes under any miner's right—1,060 acres, more or less, Parish of Wyperfeld, County of Karkaroc, as indicated by hachure on plan hereunder.—(W.420⁽¹⁾) (Rs.1128).



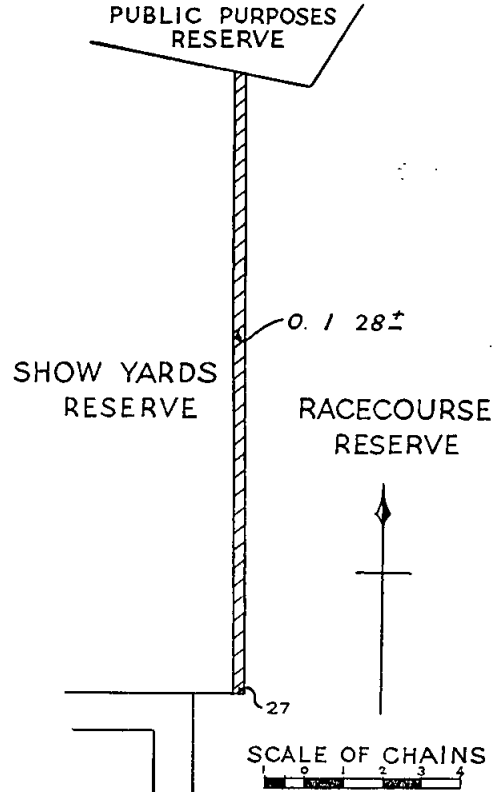
JOHN G. B. McDONALD,
Commissioner of Crown Lands and Survey.

LAND PROPOSED TO BE PERMANENTLY RESERVED.

IN pursuance of the provisions of the *Land Act 1928*, notice is hereby given that it is the intention of the Governor in Council to permanently reserve for the purpose mentioned the land hereunder described:—

The following Notice was published 1° on the 12th May, 1948, pursuant to an Order of the 4th May, 1948.

NUMURKAH.—Land to be permanently reserved as a site for Show Yards in addition to and adjoining the site permanently reserved therefor by Order in Council of the 7th March, 1933, also excepted from occupation for mining purposes under any miner's right, 1 rood 28 perches, more or less, Township of Numurkah, Parish of Katunga, County of Moira, as indicated by hachure on plan hereunder.—(N.119⁽¹⁾) (Rs.1294).



JOHN G. B. McDONALD,
Commissioner of Crown Lands and Survey.

Land Act 1928.

LEASE SURRENDERED.

NOTICE is hereby given that the Governor in Council has accepted the surrender of the Lease mentioned in the Schedule hereunder for the reason specified.

District.	Corr. No.	Name.	Section of Land Act under which Leased.	Parish.	Allotment.	Area.	Class.	Reason.
Melbourne ..	528/46	The President, Councillors, and Ratepayers of the Shire of Woorayl	46	Waratah ..	Part 11A	A. R. P. 1 0 17	..	Formal surrender—acquired for road purposes

Department of Lands and Survey,
Melbourne 19th May, 1948.

JOHN G. B. McDONALD,
Commissioner of Crown Lands and Survey.

Land Act 1928.

LEASES UNDER THE LAND ACTS 1915 AND 1928 DECLARED VOID.

NOTICE is hereby given that the Leases mentioned in the Schedule hereunder have been Declared Void by the Governor in Council for the reason specified in each case.

District.	Corr. No.	Name.	Section of Land Act under which Leased.	Parish.	Allotment.	Area.	Class.	Reason.
Mallee ..	08245/198	Edith Amelia Jane Davies	198	Bunurouk	32	A. R. P. 906 3 18	4th	Non-payment of rents
Bendigo ..	132/44·81	Alan Keith Doble ..	44	Sandhurst	42r, sec. L	13 0 7	3rd	Non-compliance with conditions

Department of Lands and Survey,
Melbourne, 19th May, 1948.

JOHN G. B. McDONALD,
Commissioner of Crown Lands and Survey.

LAND AVAILABLE UNDER THE SOLDIER SETTLEMENT ACTS.

NOTIFICATION is hereby given in accordance with section 16 of the *Soldier Settlement Act 1946*, that the under-mentioned lots are available or are about to become available for settlement.

Any discharged soldier who has applied to the Commission on or before the 26th day of May, 1948, for classification in the required class or classes of primary production for which the lots are made available and whose application has not been finalized, or any discharged soldier who has been classified as suitable in such class or classes of primary production may apply on the proper form for settlement on any lot or lots, indicating, where he applies in respect of more than one lot, his order of preference therefor.

Application forms, plans, and further particulars may be obtained from the Inquiry Branch, Soldier Settlement Commission, State Public Offices, Melbourne, at which office completed applications for settlement should be lodged on or before the 21st June, 1948.

E. SINGLETON,
Secretary.

Soldier Settlement Commission,
Melbourne, 21st May, 1948.

SCHEDULE OF ALLOTMENTS.

PORTION OF "TULSE HILL" ESTATE.

PARISH OF BEERIK.—COUNTY OF DUNDAS.

Suitable for Grazing (Sheep).

Lot Number on Plan of Subdivision.	Approximate Area in Acres (Subject to Survey).
3	630
6	610
7	760
8	1,800

PORTION OF "LINDSAY'S" ESTATE.

PARISHES OF BARANDUDA AND YACKANDANDAH.—COUNTY OF BOGONG.

Suitable for Dairying and Mixed Farming.

Lot Number on Plan of Subdivision.	Approximate Area in Acres (Subject to Survey).
1	320
2	335
3	295
4	395
5	320
6	290

"RAPSEY'S" AND PORTION OF "LINDSAY'S" ESTATES

PARISH OF BONEGILLA.—COUNTY OF BOGONG.

Suitable for Dairying.

Lot Number on Plan of Subdivision.	Approximate Area in Acres (Subject to Survey).
7	220
8	210
9	260
10	240

PORTION OF "TARRONE" ESTATE.

PARISHES OF BOOTHPool AND WARRONG.—COUNTY OF VILLIERS.

Suitable for Dairying and Mixed Farming.

Lot Number on Plan.	Approximate Area in Acres (Subject to Survey).
10	430

COMMITTEES OF MANAGEMENT OF RESERVES.

APPOINTMENTS.

WHEREAS by section 184 of the *Land Act 1928* it is provided that it shall be lawful for the Governor in Council or the Board of Land and Works to appoint and remove any number of persons, not less than three, or any municipal council, or the governing body of any corporation, to be a Committee of Management of any specified Crown land reserved either temporarily or permanently for any of the purposes set out in section 14 of the *Land Act 1928*, and not conveyed to or vested in trustees: Now therefore the Board of Land and Works doth hereby appoint the under-mentioned persons to be members of the Committee of Management of the Reserves named:—

"MITIAMO RECREATION RESERVE."

James Harold Pentreath, George Alexander Daffey, and Thomas Patrick Rudkins as the Committee of Management for a period of three (3) years from the 19th April, 1948, of the land temporarily reserved by Order in Council dated 11th November, 1929, as a site for Public Recreation in the Parish of Terrick Terrick West, and known as the "Mitiamo Recreation Reserve."—(Corres. Rs.3930.)

"BALMORAL SWIMMING POOL RESERVE."

Donald Francis Rutherford, James Gunn, George Loft, Frederick O. James, John Wood, William Frederick Duncan, and John Whistler as the Committee of Management for a period of three (3) years of such portion of the land temporarily reserved by Order in Council dated 13th August, 1877, as a site for affording access to water in the Township of Balmoral, as is indicated by red colour on plan marked "B"/27.4.48 attached to Lands Department file Rs.4603, and known as the "Balmoral Swimming Pool Reserve."—(Corres. Rs.4603.)

"WURRUK WURRUK DRAINAGE RESERVE."

John Bermingham, Cyril Francis Pedersen, and David John Anderson as the Committee of Management for a period of three (3) years from the 24th March, 1948, of the land temporarily reserved by Order in Council dated 7th July, 1941, as a site for Public purposes (Drainage) in the Parish of Wurruk Wurruk, and known as the "Wurruk Wurruk Drainage Reserve."—(Corres. Rs.5225.)

"BOORT SWIMMING POOL RESERVE."

The Council of the Shire of Boort as the Committee of Management of such portions of the permanent reservations for Railway and Public purposes in the Parish of Boort (at Lake Boort) as are indicated by red colour on plan marked "B"/27.4.48 attached to Lands Department file C.64237, and known as the "Boort Swimming Pool Reserve."—(Corres. C.64237.)

"ELPHINSTONE RECREATION RESERVE."

Robert Turnbull Oliver, William Firth Critchley, Bertram Ernest Bateman, Edgar Bassett, and Robert Frederick Fletcher as the Committee of Management for a period of three (3) years from the 2nd May, 1948, of the land temporarily reserved by Order in Council dated the 8th September, 1908, as a site for Public Recreation in the Town of Elphinstone.—(Corres. Rs.412.)

"CRIB POINT (MORRADOO) RECREATION RESERVE."

The Council of the Shire of Flinders as a Committee of Management of the land temporarily reserved by Order in Council dated the 27th January, 1920, as a site for Recreation purposes in the Township of Morradoo, and known as the "Crib Point (Morradoo) Recreation Reserve."—(Corres. Rs.2125.)

"TALLANGATTA CAMPING RESERVE."

William Arthur Lucas and Thomas Ronald Dunlop as members of the Committee of Management in the place of Alfred Edmund Hindle and John Joseph Beattie, resigned, for the period expiring 8th December, 1949, of the land temporarily reserved by Order in Council dated 29th April, 1941, as a site for Camping purposes in the Township of Tallangatta, Parish of Wagra, together with portion of the frontage along the Mitta Mitta River, both of which are included in the area shown in red border on plan marked W/23.5.1941 attached to Lands Department Correspondence file No. 5057, and known as the "Tallangatta Camping Reserve."—(Corres. Rs.5057.)

"NAVARRE RACECOURSE RESERVE."

Edwin Rickard, William Beattie, Laurence Hannett, Sid Driscoll, Thomas Lowe, James Bain, and William John Morrow as the Committee of Management for a period of three (3) years from the 2nd May, 1948, of the land temporarily reserved by Order in Council dated the 24th December, 1866, as a site for Racing and General Recreation purposes at Navarre, and known as the "Navarre Racecourse Reserve."—(Corres. Rs.1388.)

"PURRUMBETE SOUTH RECREATION RESERVE."

Edward Henry Jones, John Angus Horan, Donald Maxwell Mellross, Ronald Osborne Dalziel, and Alexander Robert Dalziel as a Committee of Management for a period of three (3) years from 20th April, 1948, of the land temporarily reserved by Order in Council dated 20th April, 1914, as a site for Public Recreation in the Parish of Purrumbete South, and known as the "Purrumbete South Recreation Reserve."—(Corres. Rs.1579.)

"BARNAWARTHA RECREATION RESERVE."

David Deas Anderson, Bertie James Welladsen, Robert Ferguson Stewart, Reginald Arrowsmith Douglas, and Neil Hansen as a Committee of Management for a period of three (3) years from 31st May, 1948, of the lands temporarily reserved by Orders in Council dated 4th May, 1891, and 18th April, 1902, for Public Recreation in the Town of Barnawartha, and known as the "Barnawartha Recreation Reserve."—(Corres. Rs.246.)

No. 587.—5426/48.—3

"CASTERTON SHOW GROUNDS RESERVE."

Edward John Balkin, Herbert David Mitchell, Barry Michael Kent, George Charles Black, John Thomas O'Brien, Robert Thomas Mitchell, and Ernest James Ley as a Committee of Management for a period of three (3) years from 4th March, 1948, of the land temporarily reserved by Order in Council dated the 9th August, 1886, as a site for Show Yards in the Town of Casterton, and known as the "Casterton Show Grounds Reserve."—(Corres Rs.1738.)

"MELTON RECREATION RESERVE."

George Errol Robinson, George Robinson, Allan Gordon Macdonald, Herbert George Abraham, Ernest Wesley Barrie, Roy Lorimer Norton, Roy Corbett, Charles Edgar Barrie, and Edward George Abraham as a Committee of Management for a period of three (3) years from 3rd May, 1948, of the land temporarily reserved by Order in Council dated 24th September, 1907, as a site for Public Recreation in the Township of Melton, and known as the "Melton Recreation Reserve."—(Corres. Rs.609.)

"VICTORIA PARK," AT YARRAWONGA.

Thomas Joseph Gorman, Fenton Duncan, and Edward Michael McConville as a Committee of Management for a period of three (3) years from 2nd May, 1948, of the remaining portion of the land temporarily reserved by Order in Council dated 16th July, 1886, as a site for a Park for the Recreation and Convenience of the People in the Town of Yarrowonga, and known as "Victoria Park."—(Corres. Rs.2055.)

"SPRINGHURST RECREATION RESERVE."

John Dunne, Denis John Donovan, Arthur Victor Sims, Clarence Benjamin Canning, and George Richard Pearce as a Committee of Management for the period of three (3) years from 2nd May, 1948, of the land temporarily reserved by Order in Council dated 9th December, 1885, as a site for Public Recreation in the Town of Narimga, and known as the "Springhurst Recreation Reserve."—(Corres. Rs.610.)

KOROIT MECHANICS' INSTITUTE, TEMPERANCE HALL,
AND FREE LIBRARY.

John McGann, William John Collins, Frederick John Nayler, John Wilkinson, Roderick Waterson, Martin Joseph Bourke, and Martin Carroll as members of the Committee of Management of the land temporarily reserved by Orders in Council of the 7th March, 1870, and 3rd September, 1883, and 22nd September, 1884, as a site for a Mechanics' Institute, Temperance Hall, and Free Library in the Town of Koroit.—(Corres. Rs.3291.)

"CLAYTON (SPRINGS ROAD) RECREATION RESERVE."

Everest Albert Le Page, Neil Garnsworthy Wishart, Harold Joseph Besant, and Henry Victor Barnett for so long only as they continue to be Councillors and the elect of the Council of the City of Moorabbin, and George Aubrey Hollibone, Isaac Norman Smith, and Clarence Leonard Barnett for a period of three (3) years from 9th March, 1948, as a Committee of Management of the land temporarily reserved by Order in Council dated 30th January, 1923, as a site for Recreation purposes in the Parish of Mordialloc, at Clarinda, and known as the "Clayton (Springs Road) Recreation Reserve."—(Corres. Rs.2690.)

"PANTON HILL (KINGSTOWN) PUBLIC HALL RESERVE."

Reginald Wilfred Howard, Aubrey Palmer, Alan Norman Howard, Edmund Leo Morrissey, Arthur Edwin Cracknell, Frederick Norman Bartlett, Edward John Cross, Frank William Smith, William George Conder, John Francis Mathews, and Samuel Arthur Cracknell as a Committee of Management for a period of three (3) years of the land temporarily reserved by Order in Council dated the 20th December, 1900, as a site for a Mechanics' Institute and Free Library in the Township of Kingstown, and known as the "Panton Hill Public Hall Reserve."—(Corres. Rs.2485.)

"BUNYIP SHOW GROUNDS RESERVE."

William Fallon, John Cunningham Anderson, Parker Joseph Butler, Merle Manson, Russell Ayres Spence, Frederick Stanley Grenfell Holloway, and John Henry Nathan as a Committee of Management for a period of three (3) years from 2nd May, 1948, of the land temporarily reserved as a site for Show Yards in the Parish of Koo-wee-rup and Town of Bunyip, and known as the "Bunyip Show Grounds Reserve."—(Corres. Rs.583.)

"ST. KILDA FORESHORE RESERVES."

Francis William Binns as a member of the Committee of Management of the Reserves as set forth hereunder, for so long only as he may continue to be a Councillor and the elect of the Council of the City of St. Kilda, in the place of Burnett Gray, resigned.

Reserves.

(1) Four acres 3 roods 2 perches in the municipal district of St. Kilda, permanently reserved by Order in Council of 20th February, 1884, as a site for Public Recreation.

(2) Two acres 0 roods 33 perches in the City of St. Kilda, permanently reserved by Order in Council of 31st March, 1905, as a site for the Recreation, Convenience, and Amusement of the people.

(3) Nineteen acres 2 roods 20 perches in three separate portions in the City of St. Kilda, temporarily reserved by Order in Council of 5th June, 1906, for the Recreation, Convenience, and Amusement of the people, excepting such portions as are indicated by pink tint on plans marked SK1/8.10.28 and SK2/8.10.28 with Lands Department correspondence Rs.50.

(4) Four acres 3 roods 38 perches in the City of St. Kilda, temporarily reserved by Order in Council of 11th September, 1906, as a site for the Recreation, Convenience, and Amusement of the people.

(5) Fourteen acres 3 roods 25 perches in the City of St. Kilda, temporarily reserved by Order in Council of 28th July, 1911, as a site for the Recreation, Convenience, and Amusement of the people.

(6) Seven acres 0 roods 12 perches in two separate portions in the City of St. Kilda north of Dickens-street, being portion of the area of 15 acres 3 roods 4 perches, permanently reserved by Order in Council of 27th July, 1880, as a site for Public Recreation.—(Corres. Rs.50.)

"CROSSOVER MECHANICS' INSTITUTE RESERVE."

Alexander Ryrie, Albert Burton Luscombe, and Ronald George Bunn as a Committee of Management for a period of three (3) years of the land permanently reserved by Order in Council dated 11th October, 1904, as a site for a Mechanics' Institute and Free Library in the Parish of Neerim, and known as "Crossover Mechanics' Institute Reserve."—(Corres. Rs.2510.)

In witness whereof the common seal of the Board of Land and Works was hereunto affixed, this eighteenth day of May, One thousand nine hundred and forty-eight, in the presence of—

(SEAL) JOHN G. B. McDONALD, President.
W. McILROY, Member.

REGULATIONS FOR THE CARE, PROTECTION, AND MANAGEMENT OF THE "PORT MELBOURNE RECREATION RESERVE."

WHEREAS by section 181 of the *Land Act* 1928, as enacted by section 9 of the *Land Act* 1941, power is given to the Board of Land and Works to make Regulations in respect of the care, protection, and management of any Crown land which has been reserved under the Land Acts for any public purpose whatsoever, and which has not been conveyed to or vested in trustees, and for the further purposes as enacted: Now therefore the Board of Land and Works, in pursuance of the powers conferred as aforesaid, doth hereby make the following Regulations in respect of the land temporarily reserved by Order in Council dated 18th December, 1947, as a site for Public Recreation in the City of Port Melbourne, Parish of Melbourne South, and known as the "Port Melbourne Recreation Reserve," hereinafter referred to as the "Reserve."

REGULATIONS.

1. The Reserve shall be open to the public from sunrise to sunset, free of charge, excepting on such days as the Reserve may be set apart for cricket, football, golf, tennis, fêtes, sports, or holiday amusements, on any of which occasions a sum not exceeding Two shillings and six pence may be charged and taken for the admission of every adult to the Reserve.

2. No person shall enter or remain in the Reserve who may offend against decency as regards dress, language, or conduct.

3. No person shall damage in any way the trees, shrubs, or flowers in the Reserve, nor shall fires be lighted therein, excepting in the places provided for the purpose by the Committee of Management.

4. No person shall climb or jump over the gates or fences in or around the Reserve, stick bills thereon, or cut names on, or in any way damage or injure any of the buildings, gates, fences, seats, or trees in the Reserve, nor leave or deposit any glass, paper or rubbish, nor roll or throw stones or any missiles of any kind therein.

5. No person shall put in the Reserve any cattle, horses, sheep, goats, pigs, or other animals without the permission, in writing, of the Committee of Management first obtained: Provided always that the moneys received for agistment shall be expended in the maintenance and improvement of the Reserve, and that an account thereof shall be furnished annually to the Board of Land and Works.

6. The Committee of Management may debar any person from bringing into the Reserve any dog unless such dog is controlled by a chain or cord.

7. No person shall camp in the Reserve, nor erect therein any structure for the purpose of offering for sale any article without the permission, in writing, of the Committee of Management first obtained.

8. No person shall take part in any public meeting, nor shall any band perform in the Reserve without the permission, in writing, of the Committee of Management first obtained.

9. No person shall bet publicly in any part of the Reserve, and every person infringing this Regulation shall be liable to expulsion from the enclosures and Reserve.

10. No person shall hawk or offer for sale in the Reserve any goods, chattels, articles, or provisions of any description without the permission, in writing, of the Committee of Management first obtained.

11. No person, not being a player or official, shall trespass on the playing arena during the progress of any football or cricket match, or any sports gathering, nor wilfully obstruct nor interrupt, or in any way interfere with, any servant of the Committee of Management in the proper execution of his work or duty.

12. No person shall cross or trespass on the playing ground during any cricket or football match, or sports, show, &c., or during practice at football or cricket, when any such crossing or trespassing would be injurious to, or cause undue interference with, the progress of the aforesaid sports, football or cricket, &c.

13. No person shall in the Reserve wilfully obstruct, disturb, or annoy any other person in the proper use of the Reserve, or any part thereof, or wilfully obstruct or interrupt any servant of the Committee of Management in the proper execution of his duty or work.

14. Persons renting or hiring any stand, building, erection or enclosure on the occasions of any fêtes, matches, sports or holiday amusements, may be required to deposit any sum which the Committee of Management may at any time determine, not exceeding Ten pounds, by way of guarantee that due care shall be taken of such stand, building, erection or enclosure, and such Committee of Management, in its absolute discretion, may make good any damage or injury sustained by such stand, building, erection or enclosure, or anything contained therein, during such occupancy or hiring, and deduct the cost of making good such loss or damage from the sum of money deposited by way of guarantee, and all persons so renting or hiring shall abide by these Regulations, and by any order given by the Committee of Management.

15. Persons renting or hiring the Reserve for any purpose whatsoever, and who make any charge to the public for admission to the Reserve, shall pay to the Committee of Management a fee for the use of the Reserve, such fee to be fixed by the Committee of Management.

16. No person, except labourers or workmen employed in the Reserve, shall enter any plots therein which may be enclosed for plantations of young trees or shrubs.

17. No person shall park motor cars or other vehicles within the Reserve excepting at such places as are set apart by the Committee of Management for that purpose, and the Committee of Management may charge and take a fee not exceeding One shilling per motor car or other vehicle per day for use of such area on such days as a charge for admission is being made, as provided hereinbefore in clause 1.

18. The Committee of Management may set apart any portion of the Reserve for the purposes of any lawful game, or sports, or picnics, and from time to time grant any club or association of clubs, upon such terms and conditions as the Committee of Management may deem to be consistent with these Regulations, the use of the grounds so set apart.

19. No person shall dig or remove any sand, gravel, soil, or other material in or from the Reserve.

20. No person shall remove or displace any board, plate, fitting, or written notice for the exhibition of any Regulations, or any notice fixed or set up by the Committee of Management of the Reserve.

Every person who contravenes or fails to comply with these Regulations shall, in accordance with the provisions of section 181 of the *Land Act 1928*, as re-enacted by section 9 of the *Land Act 1941*, for each offence be liable to a penalty of not more than Five pounds (£5), and every person who contravenes or fails to comply with any such Regulation and who, after he has been warned by any bailiff of Crown lands or by any member of the Police Force does not desist therefrom, may be forthwith apprehended by such bailiff or member of the Police Force and taken before some justice to be dealt with according to law, and shall be liable to a penalty of not more than Ten pounds (£10).

The common seal of the Board of Land and Works was hereunto affixed, this 18th day of May, 1948, in the presence of—

(SEAL) JOHN G. B. McDONALD, President.
W. McILROY, Member.

The Reserve has been placed under the control of the Council of the City of Port Melbourne as the Committee of Management thereof, with power and authority to enforce the foregoing Regulations.—(Rs.2357.)

TENDERS.

TENDERS will be received at this office until TEN A.M. on the days and for the purposes under mentioned.

Particulars may be learnt at this office, and also at the offices named in each instance.

The Board of Land and Works will not necessarily accept the lowest or any tender.

1st June, 1948.

Alexandra.—Erection of detached sleep-out and repairs to school and residence and new sliding partition, &c., to school, State School No. 912. Particulars at Inspector of Works Office, Benalla; Police Stations, Euroa, Seymour; State School, Alexandra. Preliminary deposit, £10. Final deposit, 2 per cent.

Avoca.—Repairs and painting, State School No. 4. Particulars at Inspector of Works Office, Maryborough; Police Stations, Dunolly, Talbot; State School, Avoca. Preliminary deposit, £10. Final deposit, 2 per cent.

Barker's Creek.—Repairs and renovations, school buildings, State School No. 1607. Particulars at Inspectors of Works Offices, Bendigo, Kyneton; Police Station, Daylesford; State School, Barker's Creek. Deposit, £3.

Ballarat.—Provision of new strong room, Mental Hospital. Particulars at Inspector of Works Office, Ballarat; Mental Hospital, Ballarat. Deposit, £4.

Ballarat.—Underpinning foundations, Ward 9, Mental Hospital. Particulars at Inspector of Works Office, Ballarat; Mental Hospital, Ballarat. Deposit, £4.

Boigbeat.—Repairs and painting, State School No. 3699. Particulars at Inspectors of Works Offices, Bendigo, Swan Hill; Police Station, Sea Lake; State School, Boigbeat. Deposit, £4.

Burnewang Estate (near Elmore).—Remodelling of residence on Block No. 6, Soldier Settlement Commission. Particulars at Inspectors of Works Offices, Bendigo, Shepparton; Police Stations, Echuca, Elmore. Preliminary deposit, £10. Final deposit, 2 per cent.

Burnley.—Furniture and fittings, School of Agriculture and Horticulture.

Casterton.—Alterations, repairs, and painting, State School No. 2058. Particulars at Inspectors of Works Offices, Ararat, Hamilton; Police Station, Coleraine. Preliminary deposit, £15. Final deposit, 2 per cent.

Castlemaine.—Renewals and repairs to fencing, State School No. 119. Particulars at Inspector of Works Office, Kyneton; Police Stations, Castlemaine, Daylesford; State School, Castlemaine. Deposit, £4.

Chewton.—Repairs and renovations, State School No. 1054. Particulars at Inspectors of Works Offices, Bendigo, Kyneton; Police Station, Daylesford; State School, Chewton. Preliminary deposit, £10. Final deposit, 2 per cent.

Coburg North.—Conversion of military hutment to classrooms, State School No. 4543. Particulars at State School, Coburg North. Preliminary deposit, £10. Final deposit, 2 per cent.

Elmhurst.—Alterations and renovations, Police Station. Particulars at Inspector of Works Office, Ararat; Police Stations, Beaufort, Elmhurst, Stawell. Deposit, £4.

Emerald.—Additional accommodation, State School No. 3381. Particulars at State School, Emerald. Preliminary deposit, £15. Final deposit, 2 per cent.

Essendon North.—Adaptation of Army hut, State School No. 4015. Particulars at State School, Essendon North. Deposit, £15.

Flemington.—Additional lavatory basins, Girls' School. Particulars at Girls' School, Flemington. Deposit, £3.

Heyfield.—Repairs and painting, &c., school and residence, State School No. 1108. Particulars at Inspector of Works Office, Bairnsdale; Police Stations, Maffra, Sale; State School, Heyfield. Preliminary deposit, £15. Final deposit, 2 per cent.

Katamatite.—Erection of new Police Station. Particulars at Inspectors of Works Offices, Benalla, Wangaratta; Police Stations, Euroa, Katamatite. Preliminary deposit, £20. Final deposit, 2 per cent.

Kerang.—Repairs and painting, School Inspector's Residence, Education Department. Particulars at Inspectors of Works Offices, Bendigo, Swan Hill; Police Station, Kerang. Preliminary deposit, £5. Final deposit, 2 per cent.

Kew.—Extensions to laundry, Mental Hospital. Preliminary deposit, £10. Final deposit, 2 per cent.

Kew.—Improved staff facilities, new nurses' quarters, Mental Hospital. Particulars at Mental Hospital, Kew. Preliminary deposit, £4. Final deposit, 2 per cent.

Kilsyth.—General repairs, external painting, State School No. 3645. Particulars at State School, Kilsyth. Preliminary deposit, £5. Final deposit, 2 per cent.

Kyneton.—Conversion of Police Building to two (2) self-contained flats, Police Station. Particulars at Inspectors of Works Offices, Bendigo, Kyneton; Police Station, Castlemaine. Preliminary deposit, £15. Final deposit, 2 per cent.

Laanecoorie.—Painting and repairs, State School No. 733. Particulars at Inspectors of Works Offices, Bendigo, Maryborough; Police Stations, Castlemaine, Inglewood; State School, Laanecoorie. Deposit, £3.

Landsborough.—Re-blocking, &c., and repairs and painting Court House. Particulars at Inspector of Works Office, Ararat; Police Stations, Landsborough, Stawell. Deposit, £3.

Lilydale.—Repairs and painting, State School No. 876. Particulars at Police Station, Healesville; State School, Lilydale. Deposit, £10.

Moe.—Conversion of R.A.A.F. hut into two (2) classrooms, State School No. 2142. Particulars at Inspector of Works Office, Bairnsdale; Police Stations, Morwell, Warragul; State School, Moe. Preliminary deposit, £15. Final deposit, 2 per cent.

Nanneella South.—Repairs and renovations to residence, State School No. 1857. Particulars at Inspectors of Works Offices, Bendigo, Shepparton; Police Station, Echuca; State School, Nanneella South. Preliminary deposit, £5. Final deposit, 2 per cent.

Noojee.—Erection and completion of teacher's residence, State School No. 4098. Particulars at Inspector of Works Office, Bairnsdale; Police Stations, Moe, Sale; State School, Noojee. Preliminary deposit, £15. Final deposit, 2 per cent.

Numurkah.—Removal of school residence from State School No. 2076, Invergordon, and re-erection, State School No. 2134. Particulars at Inspector of Works Office, Shepparton; Police Stations, Echuca, Strathmerton; State School, Numurkah. Deposit, £4.

Omeo.—Painting and repairs, Police Station. Particulars at Inspector of Works Office, Bairnsdale; Police Stations, Omeo, Orbost. Preliminary deposit, £5. Final deposit, 2 per cent.

Pakenham.—Fencing, Police Station. Particulars at Police Stations, Berwick, Pakenham. Deposit, £3.

Parwan.—Repairs and painting, State School No. 916. Particulars at Inspector of Works Office, Ballarat; State School, Parwan. Deposit, £4.

Pascoe Vale.—Erection of new wash-house, State School No. 3081. Particulars at State School, Pascoe Vale. Deposit, £3.

Runnymede East.—Alterations to residence, State School No. 2421. Particulars at Inspectors of Works Offices, Bendigo, Shepparton; Police Stations, Elmore, Goornong, Rochester; State School, Runnymede East. Preliminary deposit, £5. Final deposit, 2 per cent.

Rupanyup.—Repairs and renovations, Police Station. Particulars at Inspectors of Works Offices, Ararat, Horsham; Police Station, Rupanyup. Preliminary deposit, £5. Final deposit, 2 per cent.

Speed.—Erection of new teacher's residence, Type "E.4.R.," State School No. 3861. Particulars at Inspectors of Works Offices, Mildura, Swan Hill; Police Stations, Birchip, Ouyen, Sea Lake; State School, Speed. Preliminary deposit, £15. Final deposit, 2 per cent.

Sunbury.—Additional lavatory block, near Administration Building, Mental Hospital. Particulars at Inspectors of Works Offices, Bendigo, Kyneton; Police Stations, Sunbury, Woodend. Preliminary deposit, £10. Final deposit, 2 per cent.

Tandarook.—Erection of new fencing and provision of new water service, State School No. 3421. Particulars at Inspectors of Works Office, Warrnambool; Police Stations, Camperdown, Cobden; State School, Tandarook. Deposit, £3.

Tongala.—Erection of junior wing, Consolidated School. Particulars at Inspectors of Works Offices, Bendigo, Shepparton; Police Station, Echuca. Preliminary deposit, £25. Final deposit, 2 per cent.

Upwey.—Adaptation of Army hut into classrooms, High School. Particulars at Police Station, Fernree Gully; High School, Upwey. Preliminary deposit, £10. Final deposit, 2 per cent.

Wangaratta West.—Erection of infant school building, State School No. 4642. Particulars at Inspectors of Works Offices, Benalla, Wangaratta; Police Stations, Euroa, Wodonga. Preliminary deposit, £50. Final deposit, 2 per cent.

Werribee.—Erection of three (3) residences for Dairy Research Officers, School of Dairy Technology, Research Farm. Particulars at Inspector of Works Office, Geelong; Research Farm, Werribee. Preliminary deposit, £25. Final deposit, 2 per cent.

Werribee.—Repairs and renovations, Manager's Residence, Research Farm. Particulars at Inspector of Works Office, Geelong. Preliminary deposit, £5. Final deposit, 2 per cent.

Woorndoo.—Erection of new porches, store, sleep-out, woodshed, and repairs and painting, State School No. 1001. Particulars at Inspector of Works Office, Warrnambool; Police Stations, Camperdown, Colac; State School, Woorndoo. Preliminary deposit, £10. Final deposit, 2 per cent.

8th June, 1948.

Bacchus Marsh.—Repairs, painting and internal renovations, Police Station. Particulars at Inspector of Works Office, Ballarat; Police Station, Bacchus Marsh. Preliminary deposit, £10. Final deposit, 2 per cent.

Bagshot.—Repairs and painting, State School No. 852. Particulars at Inspector of Works Office, Bendigo; Police Stations, Elmore, Raywood; State School, Bagshot. Deposit, £4.

Baringhup.—Removal of State School No. 2153, Nuggetty, and re-erection, State School No. 1687. Particulars at Inspectors of Works Offices, Bendigo, Maryborough; Police Stations, Castlemaine, Tarnagulla; State School, Baringhup. Deposit, £2.

Brim East.—Remodelling, repairs, and painting to residence, laundry, &c., State School No. 3733. Particulars at Inspector of Works Office, Horsham; Police Stations, Hope-toun, Nhill, Warracknabeal; State School, Brim East. Preliminary deposit, £10. Final deposit, 2 per cent.

Burwood.—Erection of new verandah and fence, Boys' Home. Particulars at Boys' Home, Burwood. Preliminary deposit, £3. Final deposit, 2 per cent.

Cavendish.—Erection of new office, repairs, and renovations, Police Station. Particulars at Inspector of Works Office, Hamilton; Police Stations, Cavendish, Coleraine. Preliminary deposit, £10. Final deposit, 2 per cent.

Coburg.—Cartage of wire netting from Wire Netting Factory, Pentridge, to Spencer-street Railway Station, for period 1st July, 1948, to the 30th June, 1949. Deposit, £5.

Coburg.—Sale of dross, skimmings, and flux, Wire Netting Factory, Pentridge. Preliminary deposit, £10. Final deposit, full amount of purchase money.

Dixie.—Repairs, renovations, &c., school and residence, State School No. 891. Particulars at Inspector of Works Office, Warrnambool; State School, Dixie. Preliminary deposit, £5. Final deposit, 2 per cent.

Dookie.—Construction of vermin-proof room within the barn, painting, &c., of office, Agricultural College. Particulars at Inspectors of Works Offices, Benalla, Shepparton; Police Station, Euroa; Agricultural College, Dookie. Preliminary deposit, £5. Final deposit, 2 per cent.

Drumanure.—Removal of State School No. 1725, Barmah East, and re-erection, State School No. 2611. Particulars at Inspector of Works Office, Shepparton; Police Stations, Echuca, Strathmerton; State School, Drumanure. Deposit, £3.

Drung South.—Painting, repairs, and renovations, State School No. 4179. Particulars at Inspectors of Works Offices, Ararat, Horsham; Police Station, Nhill. Deposit, £4.

Echuca.—Internal and external repairs, residence, State School No. 208. Particulars at Inspector of Works Office, Shepparton; Police Station, Echuca; State School, Echuca. Preliminary deposit, £3. Final deposit, 2 per cent.

Edi Upper.—Repairs and painting, State School No. 1422. Particulars at Inspectors of Works Offices, Benalla, Wangaratta; Police Station, Myrtleford; State School, Edi Upper. Deposit, £4.

Essendon.—Additional lavatory accommodation, Technical School. Particulars at Technical School, Essendon. Preliminary deposit, £5. Final deposit, 2 per cent.

Foxhow.—External renovation and fibro-plaster lining for two (2) front rooms, State School No. 1600. Particulars at Inspectors of Works Offices, Ballarat, Geelong; Police Station, Cressy; State School, Foxhow. Deposit, £4.

Girgarre.—Erection of additional classroom, State School No. 3971. Particulars at Inspectors of Works Offices, Bendigo, Shepparton; Police Stations, Echuca, Kyabram; State School, Girgarre. Preliminary deposit, £15. Final deposit, 2 per cent.

Glenorchy.—Repairs and painting and provision of new sleep-out and porch, Police Station. Particulars at Inspectors of Works Offices, Ararat, Horsham; Police Stations, Glenorchy, Stawell. Preliminary deposit, £5. Final deposit, 2 per cent.

Gonn Crossing.—Erection of teacher's residence, State School No. 4566. Particulars at Inspectors of Works Offices, Bendigo, Swan Hill; Police Station, Kerang; State School, Gonn Crossing. Preliminary deposit, £15. Final deposit, 2 per cent.

Hamilton.—Erection of paling fence in playing area, High School. Particulars at Inspector of Works Office, Hamilton; Police Station, Hamilton; High School, Hamilton. Deposit, £3.

Hamilton.—Underpinning, repairs, &c., High School. Particulars at Inspectors of Works Offices, Ararat, Hamilton, Warrnambool; High School, Hamilton. Deposit, £4.

Harrow.—Repairs and painting, new septic tank, new bore and mill and high stand, Inspector's residence, Lands Department. Particulars at Inspectors of Works Offices, Hamilton, Horsham; Police Station, Nhill. Preliminary deposit, £10. Final deposit, 2 per cent.

Hepburn.—Repairs and painting, school and residence, State School No. 767. Particulars at Inspectors of Works Offices, Bendigo, Kyneton; State School, Hepburn. Deposit, £4.

Iona.—Additional bedroom, teacher's residence, State School No. 3201. Particulars at Police Station, Dandenong; State School, Iona. Deposit, £4.

Korrine.—Erection of new teacher's residence and out-buildings, State School No. 4558. Particulars at Inspector of Works Office, Korumburra; Police Stations, Leongatha, Wonthaggi; State School, Korrine. Preliminary deposit, £15. Final deposit, 2 per cent.

Korweinguboora.—Repairs and painting, school and residence, and new fencing and new combined laundry and store, State School No. 2016. Particulars at Inspector of Works Office, Kyneton; Police Stations, Castlemaine, Daylesford; State School, Korweinguboora. Preliminary deposit, £5. Final deposit, 2 per cent.

Larpent.—Erection of new teacher's residence, State School No. 3475. Particulars at Inspector of Works Office, Geelong; Police Station, Colac. Preliminary deposit, £15. Final deposit, 2 per cent.

Melbourne.—Removal of garbage for twelve (12) months from 1st July, 1948, to the 30th June, 1949, Public Buildings. Deposit, £5.

Mirboo North.—Conversion of army hut to classrooms, State School No. 2383. Particulars at Inspector of Works Office, Korumburra; Police Stations, Morwell, Trafalgar; State School, Mirboo North. Preliminary deposit, £10. Final deposit 2 per cent.

Molesworth.—Repairs and painting, school and residence, and provision of sleep-out to residence, State School No. 2233. Particulars at Inspector of Works Office, Benalla; Police Stations, Euroa, Seymour; State School, Molesworth. Deposit, £4.

Moorabbin West.—Excavation and foundations to new building, State School No. 4643. Preliminary deposit, £15. Final deposit, 2 per cent.

Mordialloc.—Supply of piles, Jetty.

Parson's Estate (Parish of Ballendella, near Strathallan).—Repairs and painting, &c., residence, Soldier Settlement Commission. Particulars at Inspectors of Works Offices, Bendigo, Shepparton; Police Stations, Echuca, Elmore, Rochester. Deposit, £3.

Robinvale.—Removal of State School No. 4227, Gayfield, and State School No. 4235, Wemen, and re-erection, State School No. 4237. Particulars at Inspectors of Works Offices, Maryborough, Swan Hill; Police Station, Manangatang; State School, Robinvale. Preliminary deposit, £5. Final deposit, 2 per cent.

Sandringham East.—Re-erection and adaptation of hut, State School No. 4429. Particulars at State School, Sandringham East. Preliminary deposit, £4. Final deposit, 2 per cent.

Seymour.—Repairs and renewals to fencing, Police Station. Particulars at Police Stations, Euroa, Kilmore, Seymour. Preliminary deposit, £5. Final deposit, 2 per cent.

Shepparton.—Conversion of two (2) Army huts into classrooms, High School. Particulars at Inspector of Works Office, Shepparton; Police Station, Tatura; High School, Shepparton. Preliminary deposit, £15. Final deposit, 2 per cent.

South Yarra.—Erection of brick out-offices, State School No. 583. Preliminary deposit, £10. Final deposit, 2 per cent.

Stacey's Bridge.—External and internal painting, State School No. 3355. Particulars at Inspector of Works Office, Korumburra; Police Station, Yarram; State School, Stacey's Bridge. Preliminary deposit, £4. Final deposit, 2 per cent.

Sunbury.—Repairs and alterations to milking sheds and stable blocks, Mental Hospital. Particulars at Inspector of Works Office, Bendigo, Kyneton; Police Stations, Sunbury, Woodend. Preliminary deposit, £15. Final deposit, 2 per cent.

Tallangatta.—Conversion of hut building to classrooms, Higher Elementary School. Particulars at Inspector of Works Office, Wangaratta; Police Station, Wodonga; Higher Elementary School, Tallangatta. Preliminary deposit, £15. Final deposit, 2 per cent.

Tongala.—Minor repairs, painting, and improved lighting, State School No. 3776. Particulars at Inspector of Works Office, Shepparton; Police Stations, Echuca, Elmore, Kyabram; State School, Tongala. Deposit, £4.

Werribee.—Erection of new residence in timber, State School No. 4312, Diggers' Road. Particulars at Inspector of Works Office, Geelong; State School, Werribee. Preliminary deposit, £15. Final deposit, 2 per cent.

Woomelang.—Repairs and painting, State School No. 3373. Particulars at Inspectors of Works Offices, Maryborough, Swan Hill, Mildura; Police Stations, Birchip, Ouyen; State School, Woomelang. Deposit, £3.

15th June, 1948.

Alexandra.—Repairs to fencing, State School No. 912. Particulars at Inspector of Works Office, Benalla; Police Stations, Euroa, Seymour; State School, Alexandra. Deposit, £3.

Balwyn North.—Erection of new brick school, State School No. 4863. Preliminary deposit, £50. Final deposit, 2 per cent.

Beechworth.—Supply and installation of an electric hot-water service, State School No. 1560. Particulars at Inspectors of Works Offices, Benalla, Wangaratta; Police Station, Beechworth. Preliminary deposit, £2. Final deposit, 2 per cent.

Burnley.—Painting and repairs to glass-house, Plant Research Laboratory, Horticultural Gardens. Deposit, £4.

Camberwell East.—Sewerage connexions to science fittings, Girls' School. Deposit, £3.

Dromana.—Supply and installation of an electric hot-water service, Lighthouse Quarters. Particulars at Police Stations, Dromana, Frankston. Preliminary deposit, £2. Final deposit, 2 per cent.

Footscray.—External and internal painting and repairs to all buildings, Technical School (Nicholson-street building). Particulars at Technical School, Footscray. Preliminary deposit, £10. Final deposit, 2 per cent.

Footscray North.—Enclosing balcony and renovations to school and caretaker's residence, State School No. 4160. Particulars at State School, Footscray North. Preliminary deposit, £15. Final deposit, 2 per cent.

Foster.—Conversion of R.A.A.F. hut (80 feet) into classrooms, Higher Elementary School No. 1172. Particulars at Inspector of Works Office, Korumburra; Police Stations, Leongatha, Toora; Higher Elementary School, Foster. Preliminary deposit, £10. Final deposit, 2 per cent.

Glenhompson.—Repairs and renovations, school and residence, State School No. 947. Particulars at Inspectors of Works Offices, Ararat, Hamilton; State School, Glenhompson. Preliminary deposit, £10. Final deposit, 2 per cent.

Indigo Upper.—Purchase and removal of school building, State School No. 1672. Particulars at Inspector of Works Office, Wangaratta; Police Stations, Barnawatha, Chiltern, Yackandandah. Preliminary deposit, £5. Final deposit, full amount of purchase money.

Jeparit.—Repairs and renovations, State School No. 2988. Particulars at Inspector of Works Office, Horsham; Police Stations, Hopetoun, Nhill, Rainbow; State School, Jeparit. Preliminary deposit, £10. Final deposit, 2 per cent.

Kew.—Supply and installation of electric hot-water service and "briar" hot-water heater, Police Station. Preliminary deposit, £2. Final deposit, 2 per cent.

No. 587.—5426/48.—4

Kilmany South.—Repairs and painting, State School No. 3792. Particulars at Inspector of Works Office, Bairnsdale; Police Stations, Sale, Traralgon; State School, Kilmany South. Preliminary deposit, £4. Final deposit, 2 per cent.

Malvern.—Repairs and painting, State School No. 2586. Particulars at State School, Malvern. Preliminary deposit, £15. Final deposit, 2 per cent.

Melbourne.—Maintenance of hydraulic lifts for twelve (12) months from 1st July, 1948, to the 30th June, 1949, Public Buildings. Preliminary deposit, £2. Final deposit, 2 per cent.

Melbourne.—Maintenance of electric lifts for twelve (12) months from 1st July, 1948, to the 30th June, 1949, Public Buildings. Preliminary deposit, £4. Final deposit, 2 per cent.

Murtoa.—Repairs and renovations to residence, erection of new "A" type office, Police Station. Particulars at Inspector of Works Office, Horsham; Police Stations, Murtoa, Nhill, Stawell. Preliminary deposit, £15. Final deposit, 2 per cent.

Nar-Nar-Goon South.—Extension of school, State School No. 4554. Particulars at Police Stations, Dandenong, Warragul; State School, Nar-Nar-Goon South. Deposit, £4.

Oakleigh.—Painting and repairs to shelter shed, State School No. 1601. Particulars at State School, Oakleigh. Preliminary deposit, £4. Final deposit, 2 per cent.

Richmond.—Internal and external painting and repairs, provision and fixing locks and chains to gates, and reconditioning and oiling floor, State School No. 1567. Particulars at State School, Richmond. Preliminary deposit, £10. Final deposit, 2 per cent.

Richmond.—Renewal of sewerage system and internal and external painting of out-offices, Girls' School. Particulars at Girls' School, Richmond. Preliminary deposit, £5. Final deposit, 2 per cent.

Sebastopol.—Repairs to roofs, plastering, new heating stoves, and internal renovations to school and out-buildings, State School No. 1167. Particulars at Inspector of Works Office, Ballarat; State School, Sebastopol. Preliminary deposit, £10. Final deposit, 2 per cent.

Warburton.—Erection and completion of teacher's residence, State School No. 1485. Particulars at Police Stations, Healesville, Lilydale; State School, Warburton. Preliminary deposit, £15. Final deposit, 2 per cent.

Whittlesea.—Alterations, repairs, painting, &c., State School No. 2090. Particulars at State School, Whittlesea. Preliminary deposit, £4. Final deposit, 2 per cent.

Yarra Glen.—Repairs, painting, fencing, &c., to school and residence, State School No. 956. Particulars at Police Stations, Healesville, Lilydale; State School, Yarra Glen. Preliminary deposit, £5. Final deposit, 2 per cent.

Yinnar South.—Repairs, painting, and provision of new tank, State School No. 2730. Particulars at Inspector of Works Office, Korumburra; Police Stations, Mirboo North, Morwell; State School, Yinnar South. Preliminary deposit, £4. Final deposit, 2 per cent.

Tenders to be addressed to the Honorable the Commissioner of Public Works, and envelope containing tender marked "Tender for _____ due _____"

J. A. KENNEDY,
Commissioner of Public Works.

Melbourne, 25th May, 1948.

Land Act 1928, Section 121.

TENDERS FOR GRAZING.

FOR THE PERIOD 1ST JULY, 1948, TO 30TH SEPTEMBER, 1949, RENEWABLE ANNUALLY FOR A FURTHER PERIOD WHERE STATED.

Tender Forms and all particulars can be obtained on application to the Lands Department, Melbourne, or any of the Lands Offices in the country.

Tenders endorsed "Tender for Grazing" should be placed in the Department of Crown Lands Tender Box, State Treasury Buildings, Melbourne, C.2, at or before Noon on Tuesday, 22nd June, 1948.

TENDERS are invited and must be lodged at the Lands Department, Melbourne, at or before Noon on Tuesday, 22nd June, 1948, for the right to depasture stock on the following unappropriated portions of lands subject to the Regulations approved by the Governor in Council and also the subjoined conditions.

CONDITIONS.

1. The period of occupation will be from 1st July, 1948, to 30th September, 1949, renewable annually for a further period where stated.

2. The rent for fifteen months—for which the licence will be issued, and the licence-fee of 7s. 6d.—must accompany the tender; otherwise the offer of the next highest tenderer who complies with this condition may be accepted.

3. The licensee shall pay shire rates and all other charges for the period of occupation.
4. Separate tenders must be lodged for each block.
5. *Tenders to be addressed to the Secretary for Lands (Tender-box), Melbourne, and endorsed Tender for Grazing.*
6. The highest or any tender not necessarily accepted.
7. Tenderers must give their full name, occupation, and ordinary postal address.
8. Where permission to fence has been granted, the outgoing tenant has the option to remove any existing fencing owned by him within one month, or he may arrange with the incoming tenant to pay for it in accordance with the provisions of section 124, Land Act 1928.

This does not apply to cases where the land was the subject of an expired Grazing Area Lease. In all such cases, the ingoing tenant will be held responsible for the care and maintenance of any improvements.

JOHN G. B. McDONALD,
 Commissioner of Crown Lands and Survey.
 Department of Lands and Survey,
 Melbourne, 24th May, 1948.

PRIVATE ADVERTISEMENTS.

I ROBINSON MICHAEL HUNT, of 42 Belford-road, East Kew, in the State of Victoria, tailor, heretofore called and known by the name of Robinson Michael O'Connor, hereby give public notice that by a deed poll dated the 21st day of May, 1948, duly executed and attested and deposited with the Registrar-General of the said State on the 24th day of May, 1948, I formally and absolutely renounced and abandoned the said surname of "O'Connor" and declared that I had assumed and adopted and intended thenceforth upon all occasions whatsoever to use and subscribe the surname of "Hunt" instead of the said surname of "O'Connor," and so as to be at all times thereafter called, known, and described by the said surname of "Hunt."

Dated the 21st day of May, 1948.

R. M. HUNT.

Signed by the said Robinson Michael Hunt, in Victoria, in the presence of—A. J. L. HAYES, solicitor, Melbourne.
 Warming and Hayes, solicitors, of 422 Collins-street,
 Melbourne. 4532

- | | Area,
Acres. |
|--|-----------------|
| Lot 1 (B.1418)—
Parish of Awonga, being allotment 38A. Formerly licensed by W. M. and R. J. Corden. Period of occupation, fifteen months from 1st July, 1948, renewable annually for four years from 1st October, 1949.—(<i>Horsham</i> 0559/121.) | 450 |
| Lot 2 (B.1419)—
Parish of Morea, County of Lowan, being the Crown land bounded by allotments 21, 35c, 36, 36A, 46A, and part 48B on the west, allotments 42, 42A, 86, 73, and part Lake Morea Reserve on the east, allotment 37 on the south, and C. E. Block's grazing licence on the north. Formerly held by M. J. and E. A. Charlton, and M. F. Pearson. Period of occupation, fifteen months from 1st July, 1948, renewable annually for four years from 1st October, 1949.—(<i>Horsham</i> 2407/121.) | 2,914 |
| Lot 3 (B.1420)—
Parish of Youpayang, County of Dundas, being allotments 27 and 28 of section A. Formerly licensed by W. H. Roper. Period of occupation, fifteen months from 1st July, 1948, renewable annually for four years from 1st October, 1949. Any improvements to be protected.—(<i>Hamilton</i> 01440/121.) | 736 |
| Lot 4 (B.1421)—
Parish of Mocamboro, County of Normanby, being allotment 1 of section 18. Formerly licensed by C. McCabe, junior. Period of occupation, fifteen months from 1st July, 1948, renewable annually for four years from 1st October, 1949.—(<i>Hamilton</i> 01184/121.) | 449 |
| Lot 5 (B.1422)—
Parish of Kanawinka, County of Follett, being allotments 28 and 30. Formerly licensed by R. S. Gull. Period of occupation, fifteen months from 1st July, 1948, renewable annually for four years from 1st October, 1949.—(<i>Hamilton</i> 0673/121.) | 1,262 |
| Lot 6 (B.1423)—
Parish of Kanawinka, County of Follett, being allotment 27. Formerly licensed by R. S. Gull. Period of occupation, fifteen months from 1st July, 1948, renewable annually for four years from 1st October, 1949.—(<i>Hamilton</i> 0672/121.) | 1,277 |
| Lot 7 (B.1424)—
Parish of Kanawinka, County of Follett, being allotment 29. Formerly licensed by R. S. Gull. Period of occupation, fifteen months from 1st July, 1948, renewable annually for four years from 1st October, 1949.—(<i>Hamilton</i> 0638/121.) | 1,279 |
| Lot 8 (B.1425)—
Parish of Kanawinka, County of Follett, being allotment 11B. Formerly licensed by C. A. Wallace. Period of occupation, fifteen months from 1st July, 1948, renewable annually for four years from 1st October, 1949.—(<i>Hamilton</i> 01592/121.) | 350 |

Sewerage Districts Acts.

PROPOSED SEWERAGE AUTHORITY.

NOTICE is hereby given that the Council of the Shire of Dandenong has made application to the Honorable the Minister of Water Supply for the constitution of a Sewerage Authority and for the proclamation of a Sewerage District at Springvale and Noble Park, and for the construction, maintenance, and continuance of sewerage works within that district, under the provisions of the Sewerage Districts Acts.
 A general plan and description of the proposed works have been submitted with the application, and copies of same may be seen at the Shire Office, Town Hall, Dandenong, during office hours.

By order,

R. BOOTH, Shire Secretary.

5th May, 1948.

4337

NOTICE OF INTENTION TO APPLY FOR A LICENCE TO DIVERT WATER AND CUT RACES FROM THE MURRAY RIVER, AT YARROWEYAH NORTH.

I HEREBY give notice that I intend to apply for a licence empowering me to divert water for a term of fifteen years to the extent of 50 acre feet per annum at a maximum rate of 1 acre foot per day of 24 hours for irrigation purposes, and to occupy certain Crown lands for works of storage and diversion, and to cut a race thereon.

Any objection to such application must be forwarded, in writing, to the State Rivers and Water Supply Commission, Melbourne, within 30 days of the date hereof.

WALTER JOHN CLEAVE.

Yarroweyah North, 14th May, 1948.

4496

NOTICE OF INTENTION TO APPLY FOR A LICENCE TO DIVERT WATER AND CUT RACES FROM THE RIVER MURRAY, AT NANGILOC.

I HEREBY give notice that I intend to apply for a licence empowering me to divert water for a term of fifteen years to the extent of 50 acre feet per annum at a maximum rate of 5 acre feet per day of 24 hours for irrigation purposes, and to occupy certain Crown lands for works of storage and diversion, and to cut a race thereon.

Any objection to such application must be forwarded, in writing, to the State Rivers and Water Supply Commission, Melbourne, within 30 days of the date hereof.

GORDON DICKSON.

Nangiloc, 19th May, 1948.

4492

NOTICE OF INTENTION TO APPLY FOR A LICENCE TO DIVERT WATER AND CUT RACE FROM THE TORGANNAH LAGOON, AT KOONOOMOO.

Correction.

I HEREBY give notice that I intend to apply for a licence empowering me to divert water for a term of fifteen years to the extent of 50 acre-feet per annum at a maximum rate of 2 acre-feet per day of 24 hours for irrigation purposes, and to occupy certain Crown lands for works of storage and to cut a race thereon.

Any objection to such application must be forwarded, in writing, to the State Rivers and Water Supply Commission, Melbourne, within 30 days of the date hereof.

CECIL ALBERT FISHER.

Yarroweyah North, 21st May, 1948.

4538

NOTICE is hereby given that Preston Motors Proprietary Limited have applied for a lease under section 125 of the Land Acts of allotment 92, City of South Melbourne, for ten years from the 4th July, 1948, as a site for a warehouse, factory, and motor body building and general engineering works. 4275

CITY OF BENDIGO.

NOTICE is hereby given that it is the intention of the Council of the City of Bendigo to borrow on the credit of the Mayor, Councillors, and Citizens of the said city, the sum of £25,000, in accordance with the provisions of the *Local Government Act 1946*.

The maximum rate of interest that may be paid is £3 5s. per centum per annum.

The loan shall be repaid by providing out of the municipal fund 50 half-yearly instalments of £734 3s. 5d., including principal and interest, on the 1st day of February and the 1st day of August of each year during the currency of the loan.

Such moneys shall be repayable at the Commonwealth Bank of Australia, Melbourne, or at the Melbourne office of the Council's bankers for the time being.

The purposes for which the loan is to be applied are—

Reconstruction of bituminous roads ..	£6,250
Replacement of culverts and crossings ..	800
Construction and reconstruction of footpaths ..	4,000
Construction of concrete drain in Nolan-street Reserve ..	1,000
Construction of concrete drain in Back Creek ..	2,500
Construction of public conveniences ..	1,550
Improvements at Lake Weeroona ..	400
Purchase of road-making plant ..	2,500
Paving at Sheep Sale Yards ..	5,000
Improvements at Golden Square Sports Ground (reimbursement to Loan Advance Account) ..	1,000
	£25,000

The plans, specifications, and estimate of cost of such work, and a statement of the proposed expenditure of the money to be borrowed, are open for inspection at the office of the Council in the Town Hall, Bendigo.

4511

F. T. AMER, Town Clerk.

Local Government Act 1946.

CITY OF HEIDELBERG.

NOTICE TO WHOM IT MAY CONCERN.

WHEREAS the Council of the municipality of the City of Heidelberg, in the State of Victoria, deems it expedient to execute a certain work or undertaking for the purpose of providing a place of public resort and recreation, for the purposes whereof it is in the opinion of the said Council necessary and desirable that the said Council exercise its power of taking land compulsorily within the municipal district of the said Council, as provided by the *Local Government Act 1946*, and the said Council has caused its surveyor to prepare such specifications, maps, plans, sections, and elevations of the said work or undertaking as are necessary and in which are expressed the nature and extent of such work or undertaking and the exact site and admeasurements thereof and on and through what lands the said work of undertaking is proposed to be placed and the names of the owners or reputed owners, lessees or reputed lessees and the occupiers of such lands so proposed to be taken so far as known and the said specifications, maps, plans, sections, and elevations so prepared have been approved by the said Council.

In pursuance of the provisions of the *Local Government Act 1946*, the said Council doth hereby publish and give notice that the description shortly of the purport of the said work or undertaking and of the said specifications, maps, plans, sections, and elevations is as follows:—

The providing of a place of public resort and recreation

And the land through which the same is proposed to be extended and which it is necessary and desirable to take compulsorily is:

- (a) All that piece of land being the western portion of lot 1 having a frontage of 100 ft. to Yarra-street by a depth of 66 ft. and being part of all that allotment or parcel of land in the State of Victoria containing by admeasurement 2 roods more or less situated in the County of Bourke, Parish of Keelbundora, being allotment No. 1 of section 17, Town of Warringal, bounded on the north by allotment 2 bearing east 5 chains on the east, by Hawdon-street bearing south by 1 chain on the south by Yarra-street

bearing west 5 chains and on the west by allotment 20 bearing north 1 chain in the name of Frederick Joseph Lewis and William Thomas Lewis, executors of the late Alfred Pett, deceased.

- (b) All that piece of land measuring 100 ft. x 200 ft. and being the western portion of Crown allotment 2, section 17, Town of Heidelberg, Parish of Keelbundora, County of Bourke, more particularly described in certificate of title entered in the register book, volume 3098, folio 619424, in the name of William Twomey as proprietor and the Commissioners of the State Savings Bank of Victoria as mortgagees.
- (c) All that piece of land measuring 100 ft. x 200 ft. and being the western portion of Crown allotment 3, section 17, Town of Warringal (Heidelberg), Parish of Keelbundora, County of Bourke, more particularly described in certificate of title entered in the register book, volume 2662, folio 532281, in the name of John Marrinon as proprietor.
- (d) All that piece of land being allotment 1A, and a drainage reserve on plan of subdivision 13972, lodged in the office of titles, and being part of Crown allotments 15 and 16, section 17, Town of Warringal, Parish of Keelbundora, County of Bourke, more particularly described in certificate of title entered in the register book, volume 6077, folio 1215316, in the name of John Gladstone Cameron as proprietor.
- (e) All that piece of land being part of Crown allotment 17, section 17, City of Heidelberg, Parish of Keelbundora, County of Bourke, more particularly described in certificate of title entered in the register book, volume 6471, folio 1294104, in the name of Leslie Studley Bond as proprietor.

And the said Council doth hereby give further notice that the said specifications, maps, plans, sections, and elevations are deposited at the office of the said Council, Town Hall, Upper Heidelberg-road, Ivanhoe, and are there open for inspection and perusal on all the days and between the hours the municipal office is appointed to be open for the space of 40 clear days from the date of the publication of this notice in the *Government Gazette*. And the said Council doth hereby call upon all persons interested in or affected by the said proposed work or undertaking to set forth, in writing, addressed to the said Council or the Town Clerk thereof, at the Town Hall, Upper Heidelberg-road, Ivanhoe, within 40 clear days from the date of the publication of this notice as aforesaid, all objections which they may have to the said work or undertaking.

Dated this 24th day of May, 1948.

The common seal of the Mayor, Councillors, and Citizens of the City of Heidelberg was hereto affixed by me—

F. PHILLIPS, Town Clerk.

In the presence of—

(SEAL)

A. NUTTALL, Mayor.

4526

G. E. FITZGERALD, Councillor.

CITY OF HEIDELBERG.

BY-LAW No. 166.

Prescribing Floor Areas of Dwellings in Greensborough Ward.

A By-law of the City of Heidelberg, made under the provisions of the *Local Government Act 1946*, and particularly under and with reference to sections 198-3-d-VI, and 228, and numbered (166) for altering and amending By-law 127 for prescribing floor areas of dwellings in the Greensborough Ward.

IN pursuance of the powers conferred by the Local Government Act, the Mayor, Councillors, and Citizens of the City of Heidelberg, with the approval of the Governor in Council, order as follows:—

1. Insofar as By-law 127, clause 7, prescribes that the floor area of a dwelling in the Greensborough Ward shall be at least 800 square feet, the same is hereby repealed, and the following clauses shall apply in lieu thereof.

2. The floor area of a dwelling-house erected on land situated within the boundaries delineated hereunder shall be at least 800 square feet—

- (a) Commencing at the intersection of the Plenty River and the Heidelberg Ward northern boundary; and thence via the said boundary westward to the south-west corner of allotment 13 on plan of subdivision No. 4393, lodged in the office of titles, thence northward by the western boundaries of allotments 13, 14, 15, 16, and 21 on the said lodged plan, to Grimshaw-street;

thence easterly via Grimshaw-street to Macorna-street, and north via Macorna-street to Yando-street (late Frederick-street); thence east via Yando-street to Plenty River; and thence easterly to the north boundary of the Greensborough park and further easterly by the said boundary and by the same boundary line produced further easterly to Britnells-road and south-easterly via Britnells-road to Eltham Shire boundary; thence westerly by the said boundary to the Plenty River; and thence southerly to the commencing point;

- (b) commencing at the intersection of Phipps-crescent and Patyah-street (late Ryan-street) and extending westward via Patyah-street and the northern boundary of the mine Reserve to Fyffe-street; thence southerly by the western boundary of the mine Reserve and the eastern boundary of the Diamond Park Estate to the Diamond Creek; thence north-westerly via the Diamond Creek to the Nillumbik township southern boundary; thence westerly, northerly, easterly, again northerly and again easterly by the said township boundary to the north-east corner of the township; thence easterly via the Broad Gully-road to the north-east corner of allotment 2A of section 21 of the Parish of Nillumbik; thence south by the eastern boundary of the same allotment to the Diamond Creek and north-easterly by the said creek to the northern boundary of lot 3 of section 20, Parish of Nillumbik, and easterly by the said boundary to the Queenstown-road and southerly by the said Queenstown-road to Phipps-crescent and further southerly by the said Phipps-crescent to the commencing point.

3. The floor area of a dwelling-house erected on any allotment with a frontage to—

- (a) Grimshaw-street from the boundary of area delineated in clause 2(a) westward to the Upper Plenty or Whittlesea-road at Bundoora;
- (b) the Upper Plenty or Whittlesea-road for its full length where it forms the boundary of the City of Heidelberg;
- (c) the Diamond Creek-road from the boundary of area delineated in clause 2(a) to the boundary of area delineated in clause 2(b);
- (d) the Hurstbridge or Queenstown-road from the boundary of area delineated in clause 2(b) to the city boundary at Wattle Glen;
- (e) the Yan Yean-road for its full length from the Sutherland Homes to the city boundary at Bannons-lane;
- (f) the Greensborough-Eltham-road from Britnells-road eastward to the St. Helena-road;

shall be at least 800 square feet.

4. That the floor area of a dwelling erected in all other areas in the Greensborough Ward than those delineated in the preceding clauses 2 and 3, shall be at least 600 square feet.

The resolution for passing this By-law was agreed to by the Council on the 24th February, 1948, and confirmed on the 22nd March, 1948.

(SEAL) A. NUTTALL, Mayor.
JOHN L. RYAN, Councillor.
F. PHILLIPS, Town Clerk.

Approved by the Governor in Council on the 11th day of May, 1948.—C. W. KINSMAN, Clerk of the Executive Council. 4527

BOROUGH OF SWAN HILL.

By-Law No. 4.

A By-law of the Borough of Swan Hill made under the provisions of section 197 of the *Local Government Act 1946*, and section 6 of the *Police Offences Act 1928*, and any amendments thereof, and numbered 4, for regulating traffic and processions, and for prescribing the route to be observed by all carriages, carts, vehicles, and persons, and for keeping good order in the carriage and footways, and for preventing any obstruction thereof, whether by the assemblage of persons or otherwise, and for appointing in streets and roads standing places for motor cars, and prescribing the conditions on which such standing places may be occupied by motor cars, and for regulating the use of any such standing places, and the number of motor cars to be allowed to stand thereon, and the manner in which motor cars may be placed and left thereon, or removed therefrom.

IN pursuance of the powers conferred by the *Local Government Act 1946*, and section 6 of the *Police Offences Act 1928*, and every other power enabling them in that behalf, the Mayor, Councillors, and Burgesses of the Borough of Swan Hill order as follows:—

1. This By-law shall come into operation immediately after its publication in the *Government Gazette*.

2. In this By-law, unless the context otherwise requires—

“Borough” means the municipal district of the Borough of Swan Hill.

“Council” means the Council of the Borough of Swan Hill.

“Crossing” means a crossing (established by the Council) for pedestrians on streets, and includes the part or parts of any intersection used by pedestrians when crossing such intersection.

“Driver” means any person in charge of a vehicle or a horse.

“Footway” includes every footpath, lane, thoroughfare, or other public place within the borough habitually used by pedestrians, and not vehicular traffic.

“Horse” includes any draught animal or beast of burden.

“Intersection” means the area embraced within the prolongation of property lines of two or more streets which join at an angle, whether or not such streets cross.

“Limit of parking” where parking lines are painted on a street or road means within the lines indicating the space in which a motor car may be parked or left standing.

“Motor car” means a motor car, within the meaning of section 3 of the *Motor Car Act 1928*, not being a vehicle of any class for which stands or standing places may be fixed or appointed by the Council of any municipality, under the powers conferred by any enactment other than sub-section 1 (22) of section 197 of the *Local Government Act 1946*.

“Parking area” means any standing place for motor cars duly appointed by the Council under any by-law.

“Parking lines” means the lines painted on the streets or roads to indicate the position to be taken up by a motor car, and to define the limit of parking or standing space within which a motor car shall park or stand.

“Public place” includes and applies to every public highway, road, street, footway, footpath, court, alley, passage or thoroughfare, notwithstanding that such public highway, road, street, footway, footpath, court, alley, passage or thoroughfare, may be formed on private property, and also any public park, garden or reserve.

“Street” includes every highway, road, carriage-way, lane, thoroughfare, or other public place within the borough, other than a footway.

“Stop mark” means a mark appointed by the Council on the approach side of an intersection, such mark being on the surface of the street, and approximately at right angles to the kerb.

“To park” means to place or leave in a parking area.

“Traffic-control signal” includes any device using coloured lights or words, or any combination thereof, whether operated mechanically, electrically, manually or otherwise, by which traffic is directed to stop and proceed.

“Vehicle” means any conveyance drawn or propelled by human, animal, mechanical, electrical, or other power, and includes a motor car.

“Writing” includes printing, lithography, and other modes of representing or reproducing words in a visible form.

Words importing the masculine gender include females, and words in the singular include the plural, and words in the plural include the singular.

3. This By-law shall apply to and have operation throughout the municipal district of the Borough of Swan Hill.

4. No person, not being an officer or employee of the Council, or otherwise authorized by the Council, shall affix any notice, sign, or other thing to any street or footway, or erect, drive, or fix any post, spike, peg, or other thing upon or into any street or footway.

5. The driver of a vehicle or horse on any street shall not stop on any licensed motor car stand duly fixed or appointed by the Council unless (being the driver of a licensed motor car and such stand being vacant) for the purpose of duly taking up his authorized position thereon.

6. The driver of a vehicle upon any street shall—

(a) when stopping for the purpose of taking up or setting down any passengers, or loading or unloading goods, do so as near as possible to the footway on his left or near side;

(b) not drive the same in competition with or to the annoyance of any other person so as to block or immediately and closely precede or follow or intentionally conform to the progress of any other vehicle.

7. No person not being a member of the Police Force, or an officer or employee of the Council or other authorized public body, shall, in any manner regulate, direct, or interfere with the traffic in any street or public place, or attempt so to do by signal, direction, or otherwise. Nor shall any such person, unless authorized in writing, signed by the owner or driver of any vehicle which has been or is proposed to be left by the owner or driver thereof in any street or public place, assume the charge or custody of such vehicle, or remove the same from the position in which it has been left. Any person who signs such authority in writing shall be deemed to be the driver of such vehicle within the meaning of this By-law.

8. Every driver of a motor car or any other vehicle, and the rider of any horse or other animal, and the rider of any motor cycle or bicycle, whilst driving such motor car, or riding or driving such horse or other animal, or riding such motor cycle or bicycle along the part of McCallum-street in the Borough of Swan Hill lying between the left bank of the River Murray and High-street, shall observe the following route, that is to say:—He shall keep such motor car or other vehicle, or such horse or other animal, or such motor cycle or bicycle to that portion of the carriage-way which lies in the direction in which he or she is travelling on the near or left-hand side of the plantation between the plantation reserves and the kerb alignment.

9. Subject to any limitations imposed by this By-law, all streets and roads and/or parts of streets and roads within the municipal district of the Borough of Swan Hill, with the exception of those parts in or on which parking is prohibited by clause 26 of the Road Traffic (Country) Regulations 1944, shall be and are hereby appointed standing places for motor cars within the Borough of Swan Hill, and are hereinafter called "parking areas."

10. Every person parking a vehicle or leaving a vehicle standing attended or unattended in any street shall conform to the following Regulations:—

- (a) In all streets, excepting Curlewist-street and Beveridge-street and the section of McCrae-street between Beveridge-street and Splatt-street, cause such vehicle to be drawn up with the left or near front wheel as close as practicable to the kerb on his left or near side of the street, and as near as practicable at an angle of 45 degrees with the street, and when parking such vehicle or leaving the same stationary in any portion or section of the aforesaid streets where parking lines have been painted or indicated or are painted or indicated at such time upon the street surface by the Council, cause the said vehicle to be parked within the limits and at the angle indicated by such parking lines. No person shall park any vehicle so that any portion of such vehicle or the load thereon, or any part of any trailer attached thereto, is of a distance greater than 16 feet from the kerb to which such vehicle is drawn up.
- (b) In Curlewist-street and Beveridge-street, and the section of McCrae-street between Beveridge-street and Splatt-street, cause such vehicle to be drawn up in such a position that the left or near side wheels are parallel with and as near as practicable to the kerb on his left or near side of such street, and that such vehicle is not less than 4 feet from any other vehicle.
- (c) In any section of any street in which there is a central reserve or plantation, vehicles shall be parked only on the near or building side of such streets, and excepting in the section of McCrae-street between Beveridge-street and Splatt-street referred to in sub-clause (b) hereof, as near as practicable to an angle of 45 degrees to the kerb, and in such position that the left or near front wheel is touching the kerb, and so that no part of such vehicle is nearer than 3 feet to any other vehicle or a distance greater than 16 feet from the kerb to which such vehicle is drawn up.
- (d) Curlewist-street and Beveridge-street (excepting any portion thereof reserved or set aside for other purposes as provided herein) shall be and are hereby appointed by the Council as a parking area for vehicles which together with the load thereon is of an overall length of more than 20 feet or to which is attached any trailer, and a driver shall in such parking area park his vehicle as provided in sub-clause (b) hereof and in such manner as will enable him to take up or leave such position without disturbance to any other motor car or cars already parked, and also in such way as will permit the latter to leave their respective positions without difficulty, and not otherwise.

- (e) A driver shall not cause, allow, or permit a motor car or a motor car with an attached trailer of a greater overall length of 20 feet to be parked in any "parking area" in which angle parking is permitted, nor in any parking space defined by lines painted on the roadway of a length less than 20 feet.

11. Notwithstanding the provisions of sub-clause (a) of clause 10 of this By-law, any driver of an omnibus, when parking such vehicle on any of the omnibus stands appointed by the Council, shall park such vehicle parallel with the kerb, in the manner prescribed by sub-clause (b) of clause 10 aforesaid. The provisions of clause 12 of this By-law shall not apply in the case of parking any omnibus at any omnibus stand duly appointed by the Council.

12. No person shall park a vehicle or leave same stationary (whether unattended or not) upon any section or portion of any street indicated as non-parking areas by means of lines painted upon the street surface parallel to and within 4 feet of the kerb, or by a "no parking" standard.

13. A driver of a motor car shall not cause, allow, or permit a motor car to be parked upon any street or road, or portion of a street or road, in a position reserved or set aside for horses or horse-drawn vehicles, and marked on the street or rails of the abutting kerb fencing "reserve for horses."

14. No person shall park, stop, stand, or leave a vehicle in that part of Campbell-street between Pritchard-street and Rutherford-street, or in that part of McCallum-street between the left bank of the River Murray and Splatt-street, or in that part of McCrae-street between Curlewist-street and Splatt-street, for the purpose of transferring goods from such vehicle to another vehicle, or for receiving goods from another vehicle, unless with the consent of the Council previously obtained.

15. No person shall park, stop, stand, or leave a vehicle, being a motor truck or commercial goods vehicle within the meaning of the Transport Regulation Acts, in that part of Campbell-street between Rutherford-street and Pritchard-street, or in that part of McCallum-street between the left bank of the River Murray and Splatt-street, or in that part of McCrae-street between Curlewist-street and Splatt-street (except for a period of less than 10 minutes, and except in such position as not to obstruct traffic) for the purpose of loading or unloading goods from such vehicle, unless with the consent of the Council previously obtained.

16. No person shall park, stop, stand, or leave a vehicle on which is loaded any animals or live stock in that part of Campbell-street between Rutherford-street and Pritchard-street, or in that part of McCallum-street between the left bank of the River Murray and Splatt-street, or in that part of McCrae-street between Curlewist-street and Splatt-street, except for a period of less than 5 minutes.

17. No person shall park or leave a vehicle stationary opposite an omnibus or taxi cab stand on the same side of the street upon which the same is appointed, nor in any position prohibited as set out in clause 26 of the Road Traffic (Country) Regulations 1944. (Copy of clause 26 is set out at the foot of this By-law for information of persons consulting this By-law.)

18. It shall be lawful for the Council by notice, in writing, under the hand or by direction of the Town Clerk, from time to time, as may be convenient or necessary, to fix or appoint in any street one or more public stands for omnibuses, taxi cabs, or other licensed vehicles plying for hire.

19. Any such public stand so appointed under this By-law may be discontinued or abolished at any time by the discontinuance or the removal by the Council of the notice relating thereto.

20. No person shall park or leave stationary any vehicle other than an omnibus on any portion of any street set aside for the exclusive use of omnibuses.

21. No person shall park or leave stationary any vehicle other than a taxi cab on any portion of any street set aside for the exclusive use of taxi cabs.

22. No person shall park or leave stationary any omnibus in any portion of any street other than upon such portion as has been set aside for the exclusive use of omnibuses.

23. No person shall park or leave stationary any taxi cab on any portion of any street other than upon such portion as has been set aside for the exclusive use of taxi cabs.

24. No person shall obstruct any street or footway by standing or loitering therein or thereon, whether for the purpose of selling or offering for sale any goods or otherwise.

Street Processions.

25. No procession of persons, or vehicles, or both, except for military or funeral purposes, shall parade or pass through any street unless with the previous consent, in writing, of the Mayor of the Borough, or in his absence, the Town Clerk of the Borough, and only by the route and between the hours specified in such consent.

26. Application for consent to conduct or hold a procession of persons or vehicles, or both, shall not be considered unless the following conditions have been complied with, that is to say:—

- (a) One week's notice, in writing, shall be previously given to the Town Clerk of the intention to hold such procession specifying the nature and the proposed duration of such procession, the time and place of completion thereof.
- (b) Twenty-four hours' notice, in writing, at least, shall be given, with such particulars as aforesaid, to the Officer in Charge of the Swan Hill Police Station.

Lawful Directions to be Complied With.

27. Every person in the borough shall—

- (a) At all times obey and conform to any notice, in writing, under the hand or the direction of the Mayor, or in his absence or in the case of sudden emergency under the hand of the Town Clerk or of the Officer in Charge of the Swan Hill Police Station, in respect of all or any of the following matters, that is to say:—
 - (i) Approaching or departing from any footway or street; or
 - (ii) the manner of taking up or setting down passengers or loading or unloading goods in any footway or street; or
 - (iii) the regulation of traffic in any footway or street.
- (b) At all times, both in respect of the matters aforesaid and as hereinafter mentioned, observe and comply with any reasonable order or direction of any member of the Police Force or officer of the Council. Provided always that in the event of any apparent conflict between any such notice, in writing, and such order or direction as aforesaid, the latter shall prevail.
- (c) Upon any member of the Police Force or officer of the Council, in order to enforce the due observance of any law, by-law, regulation, or lawful notice, holding up his hand or giving an order or direction, stop for so long or proceed in such manner and direction as such member of the Police Force or officer of the Council deems necessary to allow free space between any persons, processions or vehicles, or for cross traffic, or for any other purposes.
- (d) If any horse or vehicle in his charge is causing or likely to cause an obstruction to the traffic upon any street, and if he is directed by any member of the Police Force or officer of the Council to remove such horse or vehicle, remove the same either from the vicinity or to some adjacent part of that or some neighbouring street as is indicated by the member of the Police Force or officer of the Council.
- (e) If in charge of any vehicle upon any street in the vicinity of any place of public worship, public amusement, or public meeting, or of any ceremonial or entertainment which shall, or which in the opinion of any member of the Police Force or officer of the Council on duty there, as the case may be, cause a concourse of vehicles or other congestion of traffic, obey any direction of such member of the Police Force or officer of the Council as aforesaid as to the order and place in which any such vehicle may stand, and if he is directed by any such member of the Police Force or officer of the Council as aforesaid to remove such vehicle, remove the same either from the vicinity or to some adjacent part of that or some neighbouring street as indicated by the member of the Police Force or officer of the Council.
- (f) Being the driver of any vehicle, on the request of any member of the Police Force or officer of the Council, produce to him for inspection any order, leave or licence, whether issued by the Council or by any other authorized public body, and held by such person.
- (g) Any person who neglects or refuses to immediately comply with or wilfully disobeys any notice, direction, order, or request given or made as aforesaid, shall be guilty of an offence against this By-law,

28. Any person guilty of any wilful act or default contrary to the provisions of this By-law shall be liable to a penalty not exceeding Ten pounds.

Resolution for passing this By-law agreed to by the Council of the Borough of Swan Hill this 28th day of January, 1948, and confirmed the 25th day of February, 1948.

The common seal of the Mayor, Councillors, and Burgesses of the Borough of Swan Hill was hereunto affixed, the 25th day of February, 1948, in the presence of—

(SEAL) ALAN GARDEN, Mayor.
JOHN GRAY, Councillor.
F. B. WOMERSLEY, Town Clerk.

For the information of the persons consulting this By-law, clause 26 of Road Traffic (Country) Regulations 1944 is as follows:—

The driver of a vehicle (other than a tram car) shall not permit such vehicle to remain in any of the following places:—

- (i) Within 30 feet of an intersection.
- (ii) Within 30 feet of a place on a tram route indicated by either of the notices "cars stop here" or "hail cars here," and on the side thereof which is the nearer to approaching vehicular traffic.
- (iii) Between a safety zone and the adjacent footway, or within 20 feet of points on the kerb immediately opposite the ends of a safety zone.
- (iv) Within 15 feet of a fire hydrant or a postal pillar box or a petrol pump erected on the kerb of any street.
- (v) In front of a right-of-way, passage, or private drive.
- (vi) Alongside or opposite any street, excavation or obstruction, when traffic would be thereby obstructed.

Provided that this Regulation shall not apply to a fire brigade vehicle standing at or near a fire hydrant, or to a postal vehicle standing at or near a postal pillar box, or to a motor car whilst being supplied with petrol from a petrol pump erected on the kerb of any street, or to a horse or horse-drawn vehicle which is standing at or near a trough or other fixed receptacle for the purpose of watering such horse, or to a bicycle standing in a bicycle rack erected by the Council of any municipality. Penalty, £10.

Approved by the Governor in Council in so far as such approval is required under the Local Government Act.—
J. C. MACGIBBON, Acting Clerk of the Executive Council.
27th April, 1948. 4493

SHIRE OF BASS.
ROAD DEVIATION.

IN pursuance of the powers conferred by section 521 of the *Local Government Act 1946*, the Council of the Shire of Bass doth hereby order that the land next hereinafter described shall be a public highway from the date of the publication of this Order in the *Government Gazette*, that is to say:—

All that piece or parcel of land situate in the Parish of Jumbunna, County of Mornington, and being part of Crown allotment 16, in the said parish, commencing at a point distant south 89 deg. 25 min. west 255 links from the north-east corner or angle of said Crown allotment 16; thence by a line bearing south 0 deg. 16 min. west 249 9/10 links; thence by a line bearing south 19 deg. 43 min. east 281 1/10 links; thence by a line bearing south 36 deg. 47 min. east 284 links; thence by a line bearing south 0 deg. 38 min. east 169 1/2 links; thence by a line bearing north 36 deg. 47 min. west 435 links; thence by a line bearing north 19 deg. 43 min. west 312 7/10 links; thence by a line bearing north 0 deg. 16 min. east 261 links; thence by a line bearing north 89 deg. 25 min. east 100 links, home to the commencing point.

And the said Council doth hereby declare that the land above described shall, from the date of publication in the *Government Gazette*, be a public highway.

Dated this 10th day of May, 1948.

The common seal of the President, Councillors, and Ratepayers of the Shire of Bass was hereto affixed, in the presence of—

(SEAL) A. J. SHACKELFORD, President.
JOHN CAMPBELL, Councillor.
W. T. BELFRAGE, Councillor.
H. ERNEST WALKER, Secretary.

William S. Cook and McCallum, solicitors, 422 Collins-street, Melbourne. 4557

SHIRE OF BELLARINE.

BY-LAW No. 42.

NOTICE is hereby given that at a meeting of the Bellarine Shire Council held at the Shire Hall, Drysdale, on the 4th day of June, 1947, the Council did pass the following Resolution, that is to say:—

That the Shire of Bellarine do make a By-law under the provisions of the Local Government Acts and every other power thereunto enabling, and numbered 42, for—

(a) Regulating and restraining the erection and construction of buildings, erections or hoardings, or of fences abutting upon or within 10 feet of any street or road.

(b) Requiring the pulling down and removal of buildings, erections or hoardings, or of fences abutting upon or within 10 feet of any street or road.

(c) Authorizing the Council to pull down and remove buildings, erections, or hoardings, or fences erected or constructed contrary to this By-law, or not pulled down or removed as required by this By-law, and to sell the materials and apply the proceeds in reimbursing the expenses of pulling down and removing such buildings, erections, hoardings, or fences, and in paying into the municipal fund any fees or penalties due by the owner thereof.

(d) Appointing fees which may be charged and received by the Council for any act done or to be done by any of its officers under this By-law, and for any permit or licence to be issued by the Council.

(e) Regulating and restraining the removal and re-erection within the municipal district of wooden buildings.

(f) Prescribing the minimum area and the minimum depth and width of frontage of land upon which any dwelling-house or any shop, or any dwelling-house and shop combined, may hereafter be erected.

(g) Providing that every dwelling-house hereafter erected shall have attached thereto, for the exclusive use of the occupiers thereof, a prescribed area of open land.

(h) Prescribing the distance of buildings from boundaries.

(i) Providing with respect to buildings hereafter erected for—

- (1) Regulating or limiting the height of buildings.
- (2) Means of escape from buildings in case of fire, and the prevention of fires in buildings.
- (3) The ventilation and lighting of buildings.
- (4) Exits from, and stairways, in buildings other than private dwelling-houses.
- (5) The minimum size of any dwelling rooms.
- (6) The minimum area to be covered by any dwelling-house or any dwelling-house and shop combined.

(j) Requiring any work or thing to be executed or done, of such materials, within such time, or in such manner as may be directed or approved in any particular case by the Council, or any officer or person authorized in that behalf by the Council.

(k) Authorizing the Council to pull down and remove buildings erected or constructed or adopted for use or used contrary to any By-law of the Shire of Bellarine, or not pulled down or removed as required by or under such By-law.

(l) The carrying out of purposes provided for in the 13th Schedule to the *Local Government Act 1946*.

(m) Regulating or prohibiting the writing, painting, printing, stenciling, placing, or affixing of any letter, figure, device, poster, sign, or advertisement upon any footpath, street or road, or upon any building, fence, or other property vested in the municipality or under the control and management of the Council thereof.

(n) Regulating, restricting, or preventing the exhibition of advertisements in such places and in such manner, or by such means as to affect injuriously the amenities of a public park or pleasure promenade, or to disfigure the natural beauty of a landscape.

(o) Regulating and controlling all advertisements attached or affixed to, or painted on any hoardings, or on any building, or on any fence, rock, cliff, or tree.

(p) Regulating sewerage and drainage.

(q) Leaving any matter or thing to be from time to time determined, applied, dispensed with, or regulated by the Council by resolution, or by any officer authorized in that behalf by the Council, either generally or for any class of cases, or in any particular case.

(r) Repealing By-laws, regulations, and parts thereof, respectively, heretofore in force in the municipality, inconsistent with or repugnant to this By-law.

In pursuance of the powers conferred by the Local Government Acts and every other power it thereunto enabling, the Shire President, Councillors, and Ratepayers of the Shire of Bellarine order as follows:—

1. *Operation*.—This By-law shall apply to and have operation throughout the whole of the municipal district of the Shire of Bellarine.

2. *Date of coming into force*.—This By-law shall come into operation and have effect immediately upon its publication in the *Victoria Government Gazette*.

The Resolution for passing this By-law was agreed to by the Council on the 4th day of June, 1947, and confirmed on the 2nd day of July, 1947.

(SEAL) ROBERT A. WHITCOMBE, Shire President.
JAMES HENDERSON, Councillor.
ARNOLD DEAN, Shire Secretary.

The By-law was approved by the Governor in Council on the 4th day of May, 1948.—C. W. KINSMAN, Clerk of the Executive Council.

A copy of the above-mentioned By-law has been deposited at the Shire Office, Shire Hall, Drysdale, and is open for inspection to any person interested during office hours.

4519 ARNOLD DEAN, Shire Secretary.

SHIRE OF DANDENONG.

BY-LAW No. 92.—RELATING TO BUILDINGS.

NOTICE is hereby given that By-law No. 92, made under the provisions of the Local Government Acts and the Uniform Building Regulations, has been made and passed.

The By-law provides for—

(a) Determining, applying, dispensing with, or regulating such matters or things as are left to be determined, applied, dispensed with, or regulated by the Council of the said shire, under the Uniform Building Regulations Victoria.

(b) Prescribing areas within the municipal district as residential areas, and prohibiting or regulating within the whole or any part of such residential area, the use of any land, or the erection (including adaptation for use) or the use of any building for the purposes of such classes of trades, industries, manufactures, businesses, or public amusements, as are specified in this By-law.

(c) Requiring the pulling down and removal of verandahs erected or placed against or in front of any house or building abutting upon any such public footway which verandahs are upon, over, or across such footway, and are supported otherwise than by cantilevers, brackets, or projecting supports.

(d) Regulating, restricting, and restraining or prohibiting the removal and re-erecting within the municipal district of wooden buildings.

(e) Regulating, restraining, or prohibiting the erection and construction of hoardings or of fences abutting on or within 10 feet of any street or road.

(f) Regulating, restricting, or preventing the exhibition of advertisements in such places and in such manner, or by such means as to effect injuriously the amenities of a public park or pleasure promenade, or to disfigure the natural beauty of a landscape.

(g) Regulating and controlling all advertisements attached or affixed to or painted on any hoardings, or on any building or on any fence, rock, cliff or tree.

(h) Requiring any work or thing to be executed or done, of such materials, within such time, or in such manner as may be directed or approved in any particular case by the Council, or any officer or person authorized in that behalf by the Council.

(i) Repealing By-laws, regulations, and parts thereof respectively inconsistent with or repugnant to this By-law and heretofore in force in the municipality, and for other purposes.

The Resolution for making the said By-law was passed on the 15th day of March, 1948, and confirmed on the 28th day of April, 1948.

The common seal of the President, Councillors, and Ratepayers of the Shire of Dandenong was affixed, in the presence of—

(SEAL) J. C. MILLS, Shire President.
R. W. WILLIAMS, Councillor.
R. BOOTH, Shire Secretary.

The said By-law was approved by the Governor in Council on the 11th day of May, 1948.

A copy of the By-law is open for inspection, free of charge, by any person interested, during office hours, at the office of the Council.

By order,

4520 R. BOOTH, Shire Secretary.

SHIRE OF FERNTREE GULLY.

BY-LAW No. 64.

A By-law of the Shire of Ferntree Gully, made under the Local Government Acts, and numbered 64, for prohibiting the use on any road of any vehicle having on its wheels any bars, spikes, or other projections forbidden by this By-law.

IN pursuance of the powers conferred by the *Local Government Act 1946* and of any and every other power it thereunto enabling, the President, Councillors, and Ratepayers of the Shire of Ferntree Gully orders as follows:—

(1) This By-law shall apply to and have operation throughout the whole of the municipal district.

(2) No person shall use or cause or procure any other person to use on any road any vehicle having on its wheels any bars, spikes, or other projections which do or may come into contact with the surface of the road.

Resolution adopting this By-law agreed to by the Council on the 12th day of April, 1948, and confirmed on the 10th day of May, 1948.

The corporate seal of the President, Councillors, and Ratepayers of the Shire of Ferntree Gully was hereto affixed, in the presence of—

(SEAL) C. KING, President.
ALLEN C. TYE, Councillor.
C. C. DANCE, Shire Secretary.

4517

SHIRE OF FERNTREE GULLY.

BY-LAW No. 65.

NOTICE is hereby given that By-law No. 65 was passed by the Council on the 12th day of April, 1948, and confirmed on the 10th day of May, 1948.

The purposes of the By-law are for—

(a) Prohibiting or regulating the use of private property situate at the junction of streets or roads for the growing of trees, shrubs, or hedges abutting on any such street or road, or within 10 feet therefrom;

(b) Requiring the removal or lopping of trees, shrubs, or hedges from or on private property so situate;

(c) Requiring the reduction to a height not exceeding 3 ft. 6 in. of any portion of a fence within 10 feet of the junction of any streets or roads;

(d) Authorizing the Council, at the expense of the owner—

(1) to remove or lop trees, shrubs, or hedges growing or being on private property so situate which are not removed or lopped as required by or under this By-law,

(2) to reduce in height any portion of a fence which is not reduced in height as required by or under this By-law; and

(e) For other purposes.

A full copy of the By-law may be seen at the office of the Council.

4518

C. C. DANCE, Shire Secretary.

SHIRE OF MAFFRA.

LOAN No. 11.

Notice of Intention to Borrow £15,000, for Permanent Works and Undertakings.

NOTICE is hereby given that the Council of the Shire of Maffra proposes to borrow the sum of Fifteen thousand pounds (£15,000), on the credit of the President, Councillors, and Ratepayers of the shire, by issue of debentures in accordance with the provisions of Part XV. of the *Local Government Act 1946*.

It is further proposed that—

(1) The period of the loan will be twenty years.

(2) The maximum rate of interest that may be paid is £3 5s. per cent. per annum.

(3) That moneys borrowed shall be repayable by providing out of the municipal funds 40 half-yearly instalments, including principal and interest.

(4) The moneys borrowed, and interest thereon, shall be payable at the Commercial Banking Company of Sydney Ltd., Melbourne.

(5) The purpose for which the loan is being applied is for—

(a) The construction of kindergarten, Infant Welfare Centre, Comfort Station, and Ambulance Station.

(b) Private street construction, Township of Maffra.

(c) Construction of footpaths, Township of Maffra.

(d) Construction of main underground drain, Johnson-street, Maffra.

(e) Housing.

(6) The plans, specification, and estimate of cost of such works, with a statement of the proposed expenditure of the money to be borrowed, are open for inspection at the Shire Hall, Maffra.

Dated this 20th day of May, 1948.

4516

M. H. McMAHON, Shire Secretary.

NOTICE OF DISSOLUTION OF PARTNERSHIP.

NOTICE is hereby given that the partnership heretofore subsisting between the undersigned Dickson Miller and Albert John Ferguson, carrying on business as butchers at 451 Toorak-road, Burwood, under the name of Ferguson's Meat Emporium, has been dissolved by mutual consent as from the 30th day of March, 1948. All debts due to and owing by the said late firm will be received and paid by Dickson Miller, who will carry on the business at 451 Toorak-road, Burwood.

Dated at Melbourne, the 19th day of May, 1948.

D. MILLER.

Witness—J. G. LINCOLNE.

A. J. FERGUSON.

Witness—R. SMALLEY.

4498

NOTICE is hereby given that the partnership heretofore subsisting between the undersigned John Alfred MacKinnon, Robert Earl Godwin, and Clifford Cedric William Tole, carrying on the business of ironmoulders in Hampstead-road, Maidstone, under the name of "Grey Cast," has been dissolved by mutual consent, so far as concerns the said Robert Earl Godwin, as from the 4th day of May, 1948. The said John Alfred MacKinnon and Clifford Cedric William Tole will continue to carry on the said business at the same place and under the same name

Dated the 4th day of May, 1948.

J. A. MacKINNON.

R. E. GODWIN.

C. TOLE.

Witness to all signatures—K. McD. MARTIN, solicitor, Melbourne.

Martin and Martin, solicitors, 37 Queen-street, Melbourne. 4551

NOTICE is hereby given that the partnership hitherto subsisting between Herbert Cecil Godfrey and Arthur Godfrey, practising as solicitors under the firm name of Godfrey and Godfrey, at 325 Collins-street, Melbourne, was dissolved by the death of the said Herbert Cecil Godfrey on the 3rd February, 1947, and that the practice will be continued by the said Arthur Godfrey under the same firm name at the said address, and that all moneys owing by or due to the late firm will be paid and received by him.

Dated the 20th day of May, 1948.

The Trustees, Executors, and Agency Co. Ltd.—COLIN G. RICE (Acting Manager), executor of the will and codicil of the late Herbert Cecil Godfrey.

4531

ARTHUR GODFREY.

NOTICE is hereby given that the partnership heretofore subsisting between the undersigned Catherine McKenzie and Marjorie Caroline Fagan, carrying on business as confectioner, greengrocer, and tobacconists, at Duncan-street, Murtoa, under the name of McKenzie and Fagan, has been dissolved by mutual consent as from the 14th day of May, 1948.

The said Marjorie Caroline Fagan will continue to carry on business at the same place.

Dated this 14th day of May, 1948.

CATHERINE MCKENZIE.

MARJORIE C. FAGAN.

C. A. Curtain and Bateman, solicitors, Murtoa. 4537

FAIRFIELD HAT MILLS PTY. LTD. (IN LIQUIDATION).

NOTICE is hereby given that the Final General Meeting of shareholders of the company will be held at the office of the liquidator, Anderson, Hodgson, and Co., 360 Collins-street, Melbourne, on Friday, 2nd July, 1948, commencing at a quarter-past Three o'clock p.m., for the purpose of having laid before it an account of the conduct of the winding up, *vide* section 236 of the *Victorian Companies Act 1938*.

V. T. HODGSON, Liquidator.
360 Collins-street, Melbourne. 4562

Companies Act 1938.

WHITE METALS (AUSTRALIA) PTY. LTD. (IN LIQUIDATION).

NOTICE is hereby given that the Final Meeting of the shareholders of the above company, pursuant to section 245 (2) of the *Companies Act 1938*, will be held at the office of the liquidator on Wednesday, 7th July, 1948, at half-past Two p.m.

Dated this 26th day of May, 1948.

J. KENNETH HALL, Liquidator.

Hall and Rose, chartered accountants (Aust.), 390 Little Collins-street, Melbourne. 4499

Companies Act 1938.

G. A. WRIGHT PROPRIETARY LIMITED.

PURSUANT TO SECTION 226.

AT a Special General Meeting of G. A. Wright Proprietary Limited, duly convened and held at Bendigo on the 19th day of May, 1948, the following Resolution was duly passed as a Special Resolution:—

“That the company be wound up voluntarily.”

And at such meeting William Robert McKie, of Bendigo, was appointed liquidator for the purpose of the winding up.

Dated this 20th day of May, 1948.

4512 G. A. WRIGHT (jun.), Secretary.

Companies Act 1938.

RE LOWAN INVESTMENTS PROPRIETARY LIMITED (IN LIQUIDATION).

NOTICE PURSUANT TO SECTION 236 (2).

NOTICE is hereby given that a Meeting of the above-named company will be held at 10 Victoria-street, Nhill, at the hour of Ten o'clock in the forenoon, 28th June, 1948, to receive the account of the liquidator of the winding up of the company.

Dated the 18th day of June, 1948.

4547 R. B. TURNER, Liquidator.

NOTICE is hereby given that, in pursuance of section 226 (1) of the *Companies Act 1938*, Comprehensive Investment Corporation Proprietary Limited, whose registered office is situated at 57 Elizabeth-street, Melbourne, by a Special Resolution passed at a meeting of the shareholders, held on the 18th day of May, 1948, agreed that the company be wound up voluntarily.

Dated this 18th day of May, 1948.

4554 S. C. STEELE, Director.

NOTICE is hereby given that, in pursuance of section 226 (1) of the *Companies Act 1938*, W. P. Day Proprietary Limited, whose registered office is situated at 57 Elizabeth-street, Melbourne, by a Special Resolution passed at a meeting of the shareholders, held on the 18th day of May, 1948, agreed that the company be wound up voluntarily.

Dated the 18th day of May, 1948.

4555 STANLEY CLIFFORD STEELE, Director.

STAWELL INVESTMENTS PTY. LTD. (IN LIQUIDATION).

NOTICE is hereby given that the Final General Meeting of shareholders of the company will be held at the office of Anderson, Hodgson, and Co., 360 Collins-street, Melbourne, on Friday, 2nd July, 1948, commencing at a quarter-past Two o'clock p.m., for the purpose of having laid before it an account of the conduct of the winding up, *vide* section 236 of the Victorian *Companies Act 1938*.

E. E. WHELAN, Liquidator.

360 Collins-street, Melbourne. 4561

GARAGE BROKERS PROPRIETARY LIMITED (IN LIQUIDATION).

NOTICE is hereby given, in pursuance of section 236 of the *Companies Act 1938*, that a General Meeting of the members (or in Victoria, New South Wales, South Australia, and Queensland, creditors) of the above-named company will be held at 422 Collins-street, Melbourne, on Monday, the 28th of June, at Ten a.m., for the purpose of receiving the liquidator's account showing how the winding up has been conducted and the company's property disposed of; also, to pass an Extraordinary Resolution to determine the method of disposing the books, accounts, and documents of the company.

Dated this 24th day of May, 1948.

4534 R. A. ADAMS, Liquidator.

Companies Act 1938.

SMITHCOTE PROPRIETARY LIMITED.

COPY OF RESOLUTION, PURSUANT TO SECTION 118.

AT a General Meeting of the members of Smithcote Proprietary Limited, duly convened and held at 40 Queen-street, Melbourne, on the 20th day of May, 1948, the following Special Resolution was duly passed:—

SPECIAL RESOLUTION.

“That the company be wound up voluntarily and that Reginald Edward Victor Church, chartered accountant (Aust.), of 40 Queen-street, Melbourne, be and is hereby appointed liquidator for the purposes of such a winding up at a remuneration of Thirty-five guineas.”

Dated this 21st day of May, 1948.

4544

A. M. SMITH, Secretary.

PURSUANT to the *Trustee Act 1928*, notice is hereby given that all persons having claims against the property or estate of Charles Leslie Roberts, late of 140 Buckley-street, Essendon, in the State of Victoria, retired insurance inspector, deceased (who died on the 5th day of October, 1947, and probate of whose will was granted by the Supreme Court of Victoria to Hilda Roberts, of 140 Buckley-street, Essendon, widow, and Vita Ethel Brown, of “Landridge,” Apsley, Tasmania, married woman), are hereby required to forward particulars, in writing, of their claims to the said executrices, in care of the undersigned solicitors, on or before the 30th day of July, 1948, after which date the said executrices will convey and distribute such property or estate to or amongst the persons entitled, having regard only to those claims of which they shall then have had notice.

W. H. FLOOD & PERMEZEL, 379 Collins-street, Melbourne, solicitors for the said executrices. 4530

PURSUANT to the *Trustee Act 1928*, all persons having claims against the estate of Bridget Mary Green, late of Walora-road, Heidelberg, in the State of Victoria, married woman, deceased (who died on the 28th day of December, 1947, and probate of whose will was granted by the Supreme Court of Victoria on the 12th day of March, 1948, to Royston Thomas Cahir, of 108 Queen-street, Melbourne, in the said State, solicitor), are required to send particulars, in writing, of such claims to the said executor, care of the under-mentioned solicitor, on or before the 10th day of August, 1948, after which date the said executor will proceed to distribute the estate of the said deceased amongst the persons entitled thereto, having regard only to claims of which he shall then have had notice, and the said executor will not be liable for the assets so distributed, or any part thereof, to any person of whose claim he shall not then have had notice.

ROYSTON T. CAHIR, solicitor, 108 Queen-street, Melbourne. 4528

PURSUANT to the *Trustee Act 1928*, all persons having claims against the property or estate of William George McBeath, late of “Forres,” Barnard-road, Toorak, in the State of Victoria, gentleman, deceased (who died on the 31st day of January, 1948, and probate of whose will was granted by the Supreme Court of Victoria, on the 18th day of May, 1948, to James Burt Aitken, solicitor, of 120 William-street, Melbourne, and Leonard Battley Evans, secretary, of 31 Somerset-road, Glen Iris, both in Victoria, the executors named therein), are hereby required to send particulars of such claims to the said executors, addressed to the care of Messieurs Blake and Riggall, 120 William-street, Melbourne, solicitors, on or before the 30th day of July, 1948, after the expiration of which time the said executors will proceed to distribute the assets of the said deceased amongst the persons entitled thereto, having regard only to the claims of which they shall have had notice.

Dated this 19th day of May, 1948.

BLAKE & RIGGALL, 120 William-street, Melbourne, solicitors for the said executors. 4559

JOHN JOSEPH BEHAN, late of 884 Glenhuntly-road, Glenhuntly, retired secretary (who died 9th September, 1947).

CREDITORS, next of kin, and all persons having claims against the estate of the deceased are required by the executrix of the will, Catherine Jane Behan, of Yarragon, widow, to send particulars to her, care of the undersigned, on or before the 10th day of July, 1948, after which date she will distribute the assets, having regard only to the claims of which she then has notice.

M. DAVINE, Trafalgar, solicitor.

4496

CREDITORS, next of kin, and those having claims in respect of the estate of James Jack, late of "Sunny Dawn," Warrigal-road, Oakleigh, in the State of Victoria, oven builder, deceased (who died on the 16th of January, 1948), are to send particulars of their claims to Dorothy Lydia Jack, care of Victor A. R. Chapple, solicitor, of 15 Queen-street, Melbourne, by the 28th day of July, 1948, after which date she will distribute the assets, having regard only to the claims to which she then has notice.

VICTOR A. R. CHAPPLE, solicitor, 15 Queen-street, Melbourne. 4558

PURSUANT to the *Trustee Act* 1928, notice is hereby given that all creditors and persons having claims against the estate of Frank Ernest Miller, late of 15 Mercer-parade, Newtown, Geelong, in the State of Victoria, auctioneer, deceased (who died on the 19th day of July, 1947, and probate of whose will was on the 11th day of September, 1947, granted by the Supreme Court of Victoria to Charles Henry Hart, of 7 Brown-street, East Geelong, in the State of Victoria, secretary, and Laura Miller, of 15 Mercer-parade, Newtown, Geelong, in the said State, widow, the executors appointed thereby), are hereby required to send particulars, in writing, of such claims to the said executors, care of Neil M. Freeman, of 57 Yarra-street, Geelong, in the said State, solicitor, on or before the 5th day of August, 1948, after which date the said executors will proceed to distribute the assets of the said deceased among the persons entitled thereto, having regard only to the persons of whose claims they shall then have had notice. And notice is further given that the said executors will not be liable for the assets so distributed, or any part thereof, to any person of whose claim they shall not have had notice as aforesaid.

Dated the 17th day of May, 1948.

NEIL M. FREEMAN, 57 Yarra-street, Geelong, solicitor for the said executors. 4494

PURSUANT to the *Trustee Act* 1928, all persons having claims against the property or estate of Herbert Lee Lowe, late of 316 Wattletree-road, East Malvern, in Victoria, gentleman, deceased (who died on the 20th day of April, 1948, and probate of whose will was granted by the Supreme Court of Victoria, on the 18th day of May, 1948, to Edward Bryant Smith, poultry farmer, of Lower Dandenong-road, Braeside, and David Latta Rutherford, accountant, of 124 Park Hill-road, Kew, both in Victoria, the executors named therein), are hereby required to send particulars of such claims to the said executors, addressed to the care of Messieurs Blake and Riggall, 120 William-street, Melbourne, solicitors, on or before the 30th day of July, 1948, after the expiration of which time the said executors will proceed to distribute the assets of the said deceased amongst the persons entitled thereto, having regard only to the claims of which they shall have had notice.

Dated this 19th day of May, 1948.

BLAKE & RIGGALL, 120 William-street, Melbourne, solicitors for the said executors. 4560

PURSUANT to the *Trustee Act* 1928, all persons having claims against the estate of Thomas Michael Kiernan, sen., late of 6 Adeline-street, Preston, battery-charging manufacturer, deceased (who died on the 18th day of November, 1946, and probate of whose will was granted by the Supreme Court of Victoria, on the 20th day of May, 1947, to John Hector Sivewright, of 76 Kerford-road, Albert Park, accountant), are required to send particulars, in writing, of such claims to the said executor, care of the under-mentioned solicitor, on or before the 30th day of July, 1948, after which date the said executor will proceed to distribute the estate of the said deceased amongst the persons entitled thereto, having regard only to claims of which he shall then have had notice, and the said executor will not be liable for the assets so distributed, or any part thereof, to any person of whose claim he shall not then have had notice.

ROYSTON T. CAHIR, solicitor, 108 Queen-street, Melbourne. 4507

CREDITORS, next of kin, and others having claims in respect of the estate of Edward John Stewart Rae, late of 15 Hamilton-street, West Brunswick, builder, deceased, intestate (who died on 5th December, 1947), are to send the particulars of their claims to the Equity Trustees Co. Ltd., of 472 Bourke-street, Melbourne, by the 31st day of July, 1948, after which date it will distribute the assets, having regard only to the claims of which it then has notice.

W. E. PEARCEY & IVEY, 443 Little Collins-street, Melbourne, solicitors for the administrator. 4508

RE LILLIAS BROWN SEARS, late of "Lasswade," 27 Balaclava-road, East St. Kilda, married woman, DECEASED.

CREDITORS, next of kin, and other persons having claims against the estate of the above are required to send particulars of the same, in writing, to the executors, care of the Equity Trustees, Executors, and Agency Company Limited, of 472 Bourke-street, Melbourne, on or before the 1st day of August, 1948, after which date the executors will proceed to distribute the assets of the said Lillias Brown Sears, deceased, which shall have come to their hands amongst the persons entitled thereto, having regard only to the claims of which the said executors shall then have had notice.

NORMAN M. MORRISON, LL.B., solicitor, 389 Little Flinders-street, Melbourne. 4509

CREDITORS, next of kin, and others having claims in respect of the estate of Thomas Andrew Nester, late of Dereel, gentleman, deceased (who died on the 5th day of February, 1948), are to send the particulars of their claims to the Ballarat Trustees, Executors, and Agency Company Limited, of 101 Lydiard-street north, Ballarat, by the 31st day of July, 1948, after which date it will distribute the assets, having regard only to the claims of which it then has notice.

DOOLEY, SUTTON, & A. W. LONG, 38 Lydiard-street south, Ballarat, solicitors. 4513

PURSUANT to the *Trustee Act* 1928, notice is hereby given that all persons having claims against the estate of Emma Agnes Matthews, late of Fraser-street, Clunes, spinster, deceased (who died on the 9th February, 1948, and probate of whose will and codicil is being applied for by the Ballarat Trustees, Executors, and Agency Company Limited, of 101 Lydiard-street north, Ballarat), are hereby required to send particulars, in writing, of such claims to the said company, at its above-mentioned address, on or before the 6th day of August, 1948, after which date the said executor will proceed to distribute the assets of the testator amongst the persons entitled thereto, having regard only to the claims of which it shall then have had notice, and will not be liable for the assets so distributed to any person of whose claim it shall not then have had notice.

Dated the 19th day of May, 1948.

NEVETT, NEVETT, & GLENN, 11 Lydiard-street, Ballarat, proctors for the said executor. 4515

NOTICE TO CREDITORS AND OTHERS.—RE NELLIE CATHERINE WALES, DECEASED.

PURSUANT to the *Trustee Act* 1928, notice is hereby given that all persons having claims against the estate of Nellie Catherine Wales, late of 2 Myrnong-crescent, Toorak, in the State of Victoria, spinster, deceased (who died on the 3rd day of February, 1948, and probate of whose will and codicil was on the 2nd day of April, 1948, granted by the Supreme Court of Victoria, probate jurisdiction, to Rose Agnes May del Cott, of 6 Landen-place, Toorak aforesaid, married woman, and Winifred Roach, of 79 Wellington-street, Kew, in the said State, married woman), are hereby required to send particulars, in writing, of such claims to the said Rose Agnes May del Cott, and Winifred Roach, care of the under-mentioned, on or before the 30th day of July, 1948, after which date they will proceed to convey or distribute the said estate, or any part thereof, to or among the persons entitled thereto, having regard only to the claims, whether formal or not, of which they shall then have had notice. And notice is further given that they will not be liable to any person of whose claim they shall not have had such notice as aforesaid.

Dated the 24th day of May, 1948.

WILLIAMS & MATTHEWS, 129 William-street, Melbourne, proctors for the executors. 4543

CREDITORS, next of kin, and others having claims in respect of the estate of Clement George Johnson, late of 9 Vautier-street, Elwood, in the State of Victoria, retired accountant, deceased (who died on the 9th day of January, 1948), are to send particulars of their claims to The Trustees, Executors, and Agency Company Limited, of 401 Collins-street, Melbourne, by the 1st day of August, 1948, after which date it will distribute the assets, having regard only to the claims of which it has notice.

Dated the 24th day of May, 1948.

J. M. SMITH & EMMERTON, 480 Bourke-street, Melbourne, solicitors for the above-named company. 4542

NOTICE TO CLAIMANTS.—*RE* JOHN NORTH, DECEASED.

NOTICE is hereby given that all persons having claims against the property or estate of John North, late of 48 Gore-street, Fitzroy, retired, deceased (who died on the 30th day of January, 1948, and probate of whose will was granted to Septimus Colman Jones, of 287 Collins-street, Melbourne, solicitor), are hereby required to send, in writing, particulars of such claims to the said Septimus Colman Jones on or before the 3rd day of August, 1948, after which date he will convey or distribute such property or estate to or among the persons entitled thereto, having regard only to the claims of which he shall then have had notice.

SEPTIMUS JONES, solicitor, 287 Collins-street, Melbourne. 4541

CHARLES BERT DODSON, late of Kaniva, farmer (who died 12th December, 1947).

CREDITORS, next of kin, and all other persons having claims against the estate of the deceased, are required by the executors of the will, Laura Blanche Victoria Dodson, widow, and Edgar David Maddern, auctioneer, both of Kaniva, to send particulars to them, care of the undersigned, on or before the 1st September, 1948, after which date they will distribute the assets, having regard only to the claims of which they then have notice.

C. C. HILL, solicitor, Commercial-street, Kaniva. 4521

RE CHARLES ALDEN, late of 102 Charles-street, Footscray, in Victoria, gentleman, DECEASED.

PURSUANT to the *Trustee Act* 1928, notice is hereby given that Jack Vincent Shallard, of 430 Little Collins-street, Melbourne, solicitor (hereinafter called "the said executor"), the executor of the will of the said Charles Alden, deceased (who died on the 25th day of August, 1947), intends to convey or distribute the estate of the said deceased to or among the persons entitled thereto, and requires all persons or creditors interested to send to the said executor, at 430 Little Collins-street, Melbourne aforesaid, on or before the 1st day of August, 1948, particulars of their claims against the said estate, and after the said 1st day of August, 1948, the said executor may convey or distribute the said estate to or among the persons entitled thereto, having regard only to the claims, whether formal or not, of which he shall then have had notice.

Dated the 21st day of May, 1948.

J. V. SHALLARD, LL.B., 430 Little Collins-street, Melbourne. 4535

LOUISA SMITH, formerly of 11 Arkaringa-crescent, Black Rock, but late of 25 Bayview-crescent, Black Rock, widow, DECEASED (who died 19th December, 1947).

CREDITORS, next of kin, and all other persons having claims against the estate of the deceased, are required by the executors of the will of the deceased, William Treganowan, formerly of 282 New-street, Brighton, but now of George Hotel, 125 Fitzroy-street, St. Kilda, investor, and John Lawrence Treganowan, formerly of 282 New-street, Brighton, but now of 37 Seacombe-grove, Brighton, investor, to send particulars of such claims to the said executors, in the care of the undersigned solicitors, at their address hereunder appearing, on or before the 3rd August, 1948, after which date the said executors will distribute the assets of the said deceased, having regard only to the claims of which they then have notice.

FARMER & RAMSAY, solicitors, 94 Queen-street, Melbourne. 4536

PURSUANT to the provisions of the *Trustee Act* 1928, notice is hereby given that all persons having claims against the estate of Edward Mauritz Jensen Hamilton, late of 285 Bank-street, South Melbourne, in the State of Victoria, retired postal employee, deceased (who died on the 26th March, 1948, and probate of whose will was on the 19th May, 1948, granted by the Supreme Court of Victoria to Roderick Scott Macdermid, of 15 Summerhill-road, Glen Iris, in the said State, accountant, the executor appointed thereby), are hereby required to send particulars, in writing, of such claims to the said Roderick Scott Macdermid, to care of Malleison, Stewart, and Company, at the address below, on or before the 31st July, 1948, after which date the said executor will proceed to convey or distribute the said estate to or among the persons entitled thereto, having regard only to the claims, whether formal or not, of which he shall then have had notice, and will not be liable for the assets so distributed to any person of whose claim he shall not then have had notice.

MALLEISON, STEWART, & CO., solicitors, 46 Queen-street, Melbourne. 4553

CREDITORS, next of kin, and others having claims in respect of the estate of Margaret Anthony, formerly of "Yallum," Albany-road, Toorak, but late of Flat No. 1, 107 Mathoura-road, Toorak, spinster, deceased (who died on the 24th February, 1948), are to send the particulars of their claims to The Union Trustee Company of Australia Limited, of 333 Collins-street, Melbourne, by the 30th day of July, 1948, after which date it will distribute the assets, having regard only to the claims of which it then has notice.

RUSSELL, KENNEDY, & COOK, solicitors, 401 Collins-street, Melbourne. 4500

CREDITORS, next of kin, and others having claims in respect of the estate of Harold George Cave, late of Auckland, New Zealand, retired, deceased (who died on the 24th September, 1947), are to send particulars of their claims to The Trustees, Executors, and Agency Company Limited, of 401 Collins-street, Melbourne, by the 8th August, 1948, after which date it will distribute the assets, having regard only to the claims of which it then has notice. 4501

CREDITORS, next of kin, and others having claims in respect of the estate of Edith Louisa Moss, late of 30 Hazel-street, Camberwell, widow, deceased (who died on the 14th January, 1948), are to send particulars of their claims to The Equity Trustees, Executors, and Agency Company Limited, of 472 Bourke-street, Melbourne, by the 1st August, 1948, after which date it will distribute the assets, having regard only to the claims of which it then has notice.

WEIGALL & CROWTHER, solicitors, 459 Chancery-lane, Melbourne. 4502

CREDITORS, next of kin, and others having claims against the estate of Frederick Bellingham, formerly of Buckley-street, Noble Park, but late of Tarragindi-road, Annerley, Brisbane, Queensland (who died on the 10th January, 1948), are required to send particulars of their claims to Eva Samman, care of the undersigned, by the 1st August, 1948, after which date she will distribute the assets, having regard only to the claims of which she then has notice.

WEIGALL & CROWTHER, solicitors, 459 Chancery-lane, Melbourne. 4503

CREDITORS, next of kin, and others having claims against the estate of Arnie Elizabeth Thompson, late of "Myora," Irving-road, Toorak, married woman, deceased (who died on 31st March, 1948), are required to send particulars of their claims to Leslie Wedderburn Thompson, care of the undersigned, by 1st August, 1948, after which date he will distribute the assets, having regard only to the claims of which he then has notice.

WEIGALL & CROWTHER, solicitors, 459 Chancery-lane, Melbourne. 4504

CREDITORS, next of kin, and others having claims in respect of the estate of Florence Myrtle McIntosh, late of "Moyhall," Hughes-street, Upwey, spinster, deceased (who died on the 18th December, 1947), are to send particulars of their claims to The Trustees, Executors, and Agency Company Limited, of 401 Collins-street, Melbourne, by the 2nd day of August, 1948, after which it will distribute the assets, having regard only to the claims of which it then has notice.

WEIGALL & CROWTHER, solicitors, 459 Chancery-lane, Melbourne. 4505

PURSUANT to the *Trustee Act* 1928, notice is hereby given that all persons having claims against the estate of Henry Ramsay Leffler, late of 35 Collins-street, Essendon, retired marine engineer, deceased (who died on 6th March, 1948, probate of whose will was on 20th day of May, 1948, granted by the Supreme Court of Victoria (probate jurisdiction) to Henry Ramsay Lancashire, of 35 Collins-street, Essendon, motor mechanic, and James Kneale Proudfoot, of 87 Queen-street, Melbourne, managing clerk, the executors therein named), are required to send written particulars of such claims to the said executors, care of the undersigned, at the address hereunder mentioned, on or before 27th July, 1948, after which date the said executors will proceed to convey and distribute the assets of the deceased to and amongst the persons entitled thereto, having regard to those claims of which they then shall have had notice, and the said executors will not be liable for the assets so distributed, or any part thereof, to any person of whose claim they shall not have had notice.

Dated 24th May, 1948.

A. G. PROUDFOOT, solicitor, 87 Queen-street, Melbourne. 4550

CREDITORS, next of kin, and others having claims in respect of the estate of Margaret Nase, late of 38 Victoria-street, Elsternwick, married woman (who died on the 31st day of December, 1947), are to send the particulars of their claims to The Trustees, Executors, and Agency Company Limited, of 401 Collins-street, Melbourne, by the 28th day of July, 1948, after which date it will distribute the assets, having regard only to the claims of which it then has notice.

J. A. WILMOTH & SON, 4 Bank-place, Melbourne, solicitors for the applicant. 4546

PURSUANT to the *Trustee Act 1928*, notice is hereby given that all persons having claims against the estate of Sydney Sampson, late of 663 Burke-road, Hawthorn East, newspaper proprietor, deceased (who died on 24th March, 1948, and probate of whose will was on 14th May, 1948, granted by the Supreme Court of Victoria (probate jurisdiction) to Matilda Sampson, widow, and Beryl Randall Trigellis-Smith, married woman, both of 663 Burke-road, Hawthorn East, and Theodore Harold Levy, merchant, and Doris Mary Levy, married woman, both of 6 Hamilton-road, Malvern, the executors named therein), are required to send written particulars of such claims to the said executors, care of the undersigned, at the address hereunder mentioned, on or before 27th July, 1948, after which date the said executors will proceed to convey and distribute the assets of the said deceased to and amongst the persons entitled thereto, having regard to those claims of which they shall then have had notice, and the said executors will not be liable for the assets so distributed, or any part thereof, to any person of whose claim they shall not have had notice.

Dated this 21st day of May, 1948.

A. G. PROUDFOOT, solicitor, 87 Queen-street, Melbourne. 4549

CREDITORS, next of kin, and others having claims in respect of the estate of Claire Martin, formerly of St. Kilda-road, Melbourne, but late of "Wayfield," High-street, Woodend, spinster, deceased (who died on the 24th day of February, 1947), are to send particulars of their claims to The Equity Trustees, Executors, and Agency Company Limited, of 472 Bourke-street, Melbourne, by the 6th day of August, 1948, after which date it will distribute the assets, having regard only to the claims of which it then has notice.

Dated the 26th day of May, 1948.

DARVALL & HAMBLETON, solicitors, 352 Collins-street, Melbourne. 4556

PURSUANT to the provisions of the *Trustee Act 1928*, notice is hereby given that all persons having claims against the estate of Wilbur Lincoln Ham, formerly of "Selborne Chambers," Chancery-lane, Melbourne, but late of "Eildon," Williams-road, Toorak, both in the State of Victoria, barrister-at-law, deceased (who died on the 30th January, 1948, and probate of whose will was on the 18th May, 1948, granted by the Supreme Court of Victoria, to Roy James McArthur and Herbert Fitzgerald Walsh, both of 46 Queen-street, Melbourne aforesaid, solicitors, the executors appointed thereby), are hereby required to send particulars, in writing, of such claims to the said Roy James McArthur and Herbert Fitzgerald Walsh, to care of Malleson, Stewart, and Company, at the address below, on or before the 31st July, 1948, after which date the said executors will proceed to convey or distribute the said estate to or among the persons entitled thereto, having regard only to the claims, whether formal or not, of which they shall then have had notice, and will not be liable for the assets so distributed to any person of whose claim they shall not then have had notice.

MALLESON, STEWART, & CO., solicitors, 46 Queen-street, Melbourne. 4552

Trustee Act 1928.

NOTICE TO CLAIMANTS.

PURSUANT to the *Trustee Act 1928*, creditors, next of kin, and all other persons having claims in respect of the estate of any deceased person named below are required to send particulars thereof to the legal personal representative or representatives at the address stated below, on or before the date stated, after which date the representative or representatives will distribute the assets, having regard only to the claims of which notice has been received:—

Florence Nightingale Bell, late of 61 Glenferrie-road, Hawthorn, widow, died 16th January, 1948.—Claims to the executor, The Union Trustee Company of Australia

Limited, of 333 Collins-street, Melbourne, by the 4th August, 1948. Maddock, Lonie, and Chisholm, 339 Collins-street, Melbourne, solicitors. 4529

Arthur John Lewis Eckersley, late of 32 Kintore-street, Camberwell, Victoria, manufacturer, who died on 25th September, 1947.—Claims to the executors, Peter John Eckersley and Richard Eckersley, both of 93 Clarendon-street, South Melbourne, company directors, by 30th July, 1948. Hedderwick, Fookes, and Alston, 103 William-street, Melbourne, solicitors for the executors. 4545

Elizabeth Agnes Callahan, late of 103 The Parade, Ascot Vale, married woman, deceased, died 4th April, 1948.—Claims to the executor, Daniel Joseph Callahan of 103 The Parade, Ascot Vale, patrolman, care of John F. Carroll, solicitor, 4 Paisley-street, Footscray, by 29th July, 1948. John F. Carroll, LL.B., solicitor, 4 Paisley-street, Footscray. 4533

Catherine Hogan, late of 5 Bank-street, Richmond, in the State of Victoria, married woman, deceased, intestate, died 4th September, 1947.—Claims to the administrator, Michael James Hogan, of 5 Bank-street, Richmond, Victoria, retired storeman, care of J. W. Glover, solicitor, 422 Collins-street, Melbourne, by 31st July, 1948. J. W. Glover, LL.B., solicitor, 422 Collins-street, Melbourne. 4539

Eliza McRae, formerly of Broadmeadows, but late of 3 Lethbridge-street, Moonsee Ponds, widow, deceased, died 12th day of February, 1948.—Claims to the executor, The Trustees, Executors, and Agency Company Limited, of 401 Collins-street, Melbourne, by the 31st day of July, 1948. Read and Read, solicitors, 422-8 Collins-street, Melbourne. 4506

Timothy John Keighrey, late of Bolwarrah, farmer, deceased, died 6th March, 1948.—Claims to the executor, The Ballarat Trustees, Executors, and Agency Company Limited, of 101 Lydiard-street, Ballarat, at the above address, by 24th July, 1948. Pearson and Mann, solicitors, 43 Lydiard-street, Ballarat. 4514

In the Supreme Court of the State of Victoria.—*Fi. Fa.*

NOTICE is hereby given that under and by virtue of certain process issued out of the Supreme Court of the State of Victoria and directed to the Sheriff, requiring him to levy certain moneys of the real and personal estate of Ronald Hayes, of 42 Fawkner-street, South Yarra, salesman, the said Sheriff will, on Friday, the 2nd day of July, 1948, at the hour of Eleven o'clock in the forenoon, cause to be sold at the Police Station, 1650 High-street, Glen Iris (unless the said process shall have been previously satisfied or the said Sheriff be otherwise stayed):—

All the right, title, estate, and interest (if any) of the said Ronald Hayes, in and to all that piece of land being lot 63 on plan of subdivision No. 6819, being part of Crown portion B, section 1, at Glen Iris, Parish of Boroondara, County of Bourke, comprised in certificate of title volume 4295, folio 858890.

N.B.—Terms: Cash. No cheques taken.

Dated at Melbourne, this 24th day of May, 1948.

4540 FRANCIS H. TUCKER, Sheriff's Officer.

MINING NOTICE.

HERCULES GOLD MINING COMPANY NO LIABILITY.

ALL contributing shares (Nos. 1 to 60,000) upon which the 68th Call of Three pence per share (due and payable on 12th May, 1948) remains unpaid will be sold by public auction at the Stock Exchange Melbourne, on Tuesday, 8th June, 1948, at a quarter to Twelve o'clock a.m., unless the call be previously paid.

H. L. STEWART
(J. G. Stanfield and Stewart), Manager.

379 Collins-street, Melbourne. 4548

INSOLVENCY NOTICE.

Insolvency Act 1928.—In the Court of Insolvency, Central District, at Melbourne.—In the matter of Edgar Allan Turner, of Heygarth-street, Echuca, optician, whose estate was sequestered on the 31st day of May, 1928.

A SUPPLEMENTARY DIVIDEND is intended to be declared in the above matter. Creditors who have not proved their debts by the 14th day of June, 1948, will be excluded from the dividend.

Dated this 21st day of May, 1948.

O. L. JONES, Official Accountant in Insolvency.

450 Law Courts-place, Melbourne, C.1. 4510

IMPOUNDINGS.

DROUIN.—Impounded at Drouin, on 18th May, 1948, by Shire Ranger.

- 1 light Jersey cow, aged, like G.H.
- 1 red cow, aged, no visible brand
- 1 light Jersey cow, aged, no visible brand
- 1 red and white heifer, 2 years, no visible brand
- 1 brindle cow, aged, no visible brand
- 1 black cow, 3 years, no visible brand
- 1 red cow, aged, no visible brand
- 1 light Jersey cow, aged, no visible brand
- 1 red and white cow, 2 years, no visible brand
- 1 red and white cow, 4 years, no visible brand
- 1 light Jersey cow, aged, no visible brand
- 1 brown cow, 3 years, no visible brand
- 1 black cow, 3 years, no visible brand
- 1 white and red cow, no visible brand
- 1 roan heifer, 2 years, no visible brand
- 1 red cow, 3 years, no visible brand
- 1 light Jersey cow, aged, no visible brand
- 1 black and white bull, 12 months, no visible brand
- 1 red bull, 12 months, no visible brand
- 1 brown bull, 12 months, no visible brand
- 1 red and white poddy heifer, 6 months, no visible brand
- 1 brown poddy heifer, 6 months, no visible brand
- 1 roan poddy heifer, 8 months, no visible brand
- 1 red poddy heifer, 8 months, no visible brand
- 1 black bull, 12 months, no visible brand
- 1 brown poddy heifer, 6 months, no visible brand
- 1 red and white cow, aged, no visible brand
- 1 light Jersey heifer, 3 years, no visible brand
- 1 light Jersey poddy heifer, 8 months, no visible brand
- 1 black and white cow, 3 years, no visible brand

If not claimed and expenses paid, to be sold on 11th June, 1948.

4563—£1/4/ FRED. P. JONES, Poundkeeper.

HEIDELBERG.—Impounded at Heidelberg.

- 1 bay gelding, blaze, hind feet and near front feet white, unshod, light draught, no visible brand
- If not claimed and expenses paid, to be sold on 9th June, 1948.

4565—4/8 T. A. SMART, Poundkeeper.

KYABRAM.—Impounded at Kyabram.

- 1 bay gelding, aged, white forelegs, white off hind leg, white blaze, no visible brand
- If not claimed and expenses paid, to be sold on 10th June, 1948.

4525—4/8 S. ANDERSON, Poundkeeper.

LILYDALE.—Impounded at Lilydale.

- 1 bald-faced steer, no visible brand
- If not claimed and expenses paid, to be sold on 12th June, 1948.

4522—4/ E. E. MASON, Poundkeeper.

MAFFRA.—Impounded in Maffra Shire Pound, by C. A. Hibbins.

- 1 Jersey heifer, top off off ear, slit in top of near ear, EV on off rump

If not claimed and expenses paid, to be sold on 11th June, 1948.

4523—5/4 C. H. CAMERON, Poundkeeper.

MILDURA.—Impounded at Mildura City Pound.

- 1 brown gelding, hack type, two white feet, shod all round, no visible brand

If not claimed and expenses paid, to be sold on 31st May, 1948.

4497—4/8 C. R. HOOD, Poundkeeper.

ORBOST.—Impounded in Orbost Shire Pound.

- 1 dark Jersey cow, like a heart on near loin, like 7 on near rump
- 1 Jersey cow, like large S on off hip

If not claimed and expenses paid, to be sold after fourteen days.

4491—5/4 H. DOMNEY, Poundkeeper.

SHEPPARTON.—Impounded in Shepparton Pound.

- 1 bay draught mare, baldy face, shod, white feet, no visible brand

If not claimed and expenses paid, to be sold on 10th June, 1948.

4564—4/8 G. F. WALTERS, Poundkeeper.

STANHOPE.—Impounded at Stanhope.

- 3 roan yearling heifers, no visible brands
- 1 white yearling heifer, no visible brand

If not claimed and expenses paid, to be sold.

4566—4/ L. J. SPENCE, Poundkeeper.

WHITTLESEA.—Impounded at Epping by Ranger.

- 1 bay gelding, aged, white face, white hind fetlocks, no visible brand

If not claimed and expenses paid, to be sold on 10th June, 1948.

4524—4/8 JAMES HERD, Poundkeeper.

STATE ACTS, 1945.

COPIES of the following Acts of Parliament of Victoria may be obtained at the Government Printing Office, or from any bookseller, at the price set opposite to each:—

No.	Price.
	s. d.
5059. Mildura Irrigation and Water Trusts (Borrowing)	0 6
5060. Supreme Court (Judges)	0 6
5061. Oakleigh (Regent-street) Land	0 6
5062. Swine	0 6
5063. Drought Relief (Amendment)	0 6
5064. Unclaimed Moneys	0 6
5065. Consolidated Revenue	0 6
5066. Consolidated Revenue	0 6
5067. Agent-General's	0 6
5068. Land Surveyors (Amendment)	0 6
5069. State Development	0 6
5070. Melbourne and Metropolitan Board of Works (Borrowing Powers)	0 6
5071. Education	0 6
5072. Water	0 6
5073. National Security (Repeal)	0 6
5074. Moorabbin (Unimproved Rating Poll)	0 6

STATE ACTS, 1945—*continued.*

No.	Price.
	s. d.
5075. Licensing (Poll)	0 6
5076. Lilydale Waterworks Trust Abolition .. .	0 6
5077. East Melbourne Land	0 6
5078. Health (Wines)	0 6
5079. Local Government (Emergency Housing Accommodation)	0 6
5080. Law Institute	0 6
5081. Bendigo Land	0 6
5082. Consolidated Revenue	0 6
5083. Consolidated Revenue	0 6
5084. Consolidated Revenue	0 6
5085. Factories and Shops (Bread Holidays) .. .	0 6
5086. Administration and Probate Duties .. .	0 6
5087. Land Tax	0 6
5088. Stamps (Increased Duty Continuance) .. .	0 6
5089. Licensing Fund	0 6
5090. Employers and Employés	0 6
5091. Farmers Advances	0 6
5092. University (Veterinary Research) .. .	0 6
5093. Surplus Revenue	0 6
5094. State Forests Loan and Application .. .	0 6
5095. Mines (Amendment)	0 6
5096. Farmers Protection (Amendment) .. .	0 6
5097. Railway Loan Application	0 6
5098. Public Works Loan and Application .. .	0 6
5099. Water Supply Loans Application .. .	0 9
5100. Public Account Advances (Amendment) .. .	0 6
5101. Hospital Benefits	0 6
5102. Totalizator (Amendment)	0 6
5103. Financial Emergency (Municipal Endowment) 0 6	
5104. Country Roads Board Fund (Amendment) .. .	0 6
5105. Coal Mines Regulation (Amendment) .. .	0 6
5106. Melbourne and Metropolitan Tramways (Chairman)	0 6
5107. Soldier Settlement	1 3
5108. Appropriation of Revenue	4 0

J. J. GOURLEY,
Government Printer

STATE ACTS, 1946.

COPIES of the following Acts of Parliament of Victoria may be obtained at the Government Printing Office, or from any bookseller, at the price set opposite to each:—

No.	Price.
	s. d.
5109. Geelong Land	0 6
5110. Transport Regulation (Amendment) .. .	0 6
5111. Factories and Shops (Annual Holidays) .. .	0 9
5112. Mornington Sewerage Authority (Validation) 0 6	
5113. Local Government (Emergency Housing Accommodation) Amendment	0 6
5114. Housing (Commonwealth and State Agreement)	1 0
5115. Factories and Shops (Early Closing) .. .	0 6
5116. Building Operations and Building Materials Control	0 9
5117. Water (Levee Banks)	0 9
5118. Co-operative Housing Societies	0 6
5119. Local Government (Municipal Rolls) .. .	0 6
5120. Public Works Loan and Application .. .	0 6
5121. Totalizator (Charities)	0 6
5122. Drought Relief	0 6
5123. Taxation (Arrangements)	0 6
5124. Public Service	1 6

STATE ACTS, 1946—*continued.*

No.	Price.
	s. d.
5125. Teaching Service	1 3
5126. Police Regulation	1 0
5127. Railways (Long Service)	0 6
5128. Workers' Compensation	1 6
5129. Sewerage Districts (Amendment)	0 6
5130. Factories and Shops (Bread)	0 6
5131. Crimes (Intermediate Sentences)	0 6
5132. Medical (Chemists' Apprentices)	0 6
5133. Soldier Settlement (Amendment)	0 6
5134. Consolidated Revenue	0 6
5135. Consolidated Revenue	0 6
5136. Apprenticeship	0 6
5137. Consolidated Revenue	0 6
5138. Consolidated Revenue	0 6
5139. Consolidated Revenue	0 6
5140. Nicholson-street Tramway Construction .. .	0 6
5141. Burke-road Tramway Construction .. .	0 6
5142. Ballarat Gas Company's	0 6
5143. Melbourne and Metropolitan Board of Works (Contributions)	0 6
5144. Stamps (Betting Tax)	0 6
5145. Juries (Fees)	0 6
5146. Cattle and Swine Compensation	0 6
5147. Marine (Pilots and Pilotage Rates) .. .	0 6
5148. Patriotic Funds	0 6
5149. Stock Foods (Amendment)	0 6
5150. Municipal Endowment (Temporary Discontinuance)	0 6
5151. Medical Practitioners' Registration .. .	0 6
5152. Seeds	0 6
5153. Water	0 6
5154. Clifton Hill Land	0 6
5155. Tobacco Sellers	0 6
5156. Country Roads Board Fund (Amendment) .. .	0 6
5157. Moorpanyal Land	0 6
5158. Factories and Shops (Annual Holidays) Amendment	0 6
5159. Factories and Shops (Wages Boards) .. .	0 6
5160. Melbourne and Metropolitan Tramways (Amendment)	0 6
5161. Infectious Diseases Hospital (Borrowing) .. .	0 6
5162. University (Mildura Branch)	0 6
5163. Farmers Protection (Amendment)	0 6
5164. Forests (Exchange of Lands) Extension .. .	0 6
5165. Money Lenders (Cash Orders)	0 6
5166. Local Government (Dandenong Street Construction)	1 0
5167. Stamps (Increased Duty Continuance) .. .	0 6
5168. Land Tax	0 6
5169. Cattle Breeding	0 6
5170. Administration and Probate Duties .. .	0 6
5171. Co-operative Housing Societies (Guarantees) 0 6	
5172. Railways (Sick Leave)	0 6
5173. Fruit and Vegetables	0 6
5174. Farm Water Supplies and Drainage Advances 0 6	
5175. State Forests Loan and Application .. .	0 6
5176. Melbourne South Land	0 6
5177. Agricultural Colleges (Amendment) .. .	0 6
5178. Drought Relief (Amendment)	0 6
5179. Soldier Settlement	1 9

STATE ACTS, 1946— <i>continued.</i>		Price.
No.		s. d.
5180.	Free Library Service Board	0 6
5181.	Adult Education	0 6
5183.	Evidence	0 6
5184.	Housing (Discharged Servicemen)	0 6
5185.	Parliamentary Contributory Retirement Fund	0 6
5186.	Friendly Societies	0 6
5187.	Police Offences (Race-meetings)	0 6
5188.	Railways (Mont Park Siding)	0 6
5189.	Land (Grazing Licences)	0 6
5190.	Factories and Shops (Bread Carters)	0 6
5191.	Country Fire Authority	1 0
5192.	Supreme Court (Judges)	0 6
5193.	Railway Loan Application	0 6
5194.	Metropolitan Gas Company's	0 6
5195.	Railways (Temporary Employés)	0 6
5196.	Railways (State Coal Mine)	0 6
5197.	Licensing	0 6
5198.	Town and Country Planning	0 6
5199.	Public Works Loan and Application (No. 2) ..	0 6
5201.	Trotting Races	0 6
5202.	Economic Stability	0 6
5204.	Stamps	2 3
5206.	Melbourne and Metropolitan Tramways (Appeal Board)	0 6

J. J. GOURLEY,
Government Printer.

STATE ACTS, 1947.

COPIES of the following Acts of Parliament of Victoria may be obtained at the Government Printing Office, or from any bookseller, at the price set opposite to each:—

No.		Price.
		s. d.
5207.	Consolidated Revenue	0 6
5208.	Custodian Trustee	0 6
5209.	Revocation and Excision of Crown Reservations	0 9
5210.	Farmers Advances (Amendment)	0 6
5211.	Private Bill Committees	0 6
5212.	Health (Amendment)	0 6
5213.	Wills (Amendment)	0 6
5214.	Old Colonists' Association	0 6
5215.	Consolidated Revenue	0 6
5216.	Local Authorities Superannuation	1 0
5217.	Statute Law Revision	0 6
5218.	Motor Car (Registration Fees)	0 6
5219.	State Electricity Commission (Yallourn Area)	0 6
5220.	Transport Regulation (Licences and Fees) ..	0 6
5221.	Local Government (Private Street Construction)	0 6
5222.	State Development (Amendment)	0 6
5223.	Coal Mine Workers Pensions	0 6
5224.	State Savings Bank	0 9
5225.	Drought Relief	0 6
5226.	Soil Conservation and Land Utilization ..	1 0
5227.	Consolidated Revenue	0 6
5228.	Consolidated Revenue	0 6

STATE ACTS, 1947— <i>continued.</i>		Price.
No.		s. d.
5229.	Consolidated Revenue	0 6
5230.	Municipal Endowment (Temporary Discontin- uance)	0 6
5231.	Forests (Commissioners)	0 6
5232.	State Forests Loan and Application	0 6
5233.	Melbourne and Metropolitan Tramways (Amendment)	0 6
5234.	Auditor-General's Salary	0 6
5235.	Drought Relief (Amendment)	0 6
5236.	Wheat Marketing (Winding Up) Amendment	0 6
5237.	University (Mildura Branch)	0 6
5238.	Factories and Shops (Bread)	0 6
5239.	Water Supply Loan and Application	1 3
5240.	Public Works Loan and Application	0 6
5241.	Administration and Probate Duties	0 6
5242.	Land Tax	0 6
5243.	Country Roads Board Fund (Amendment) ..	0 6
5244.	Ballaarat Land	0 9
5245.	Stamps (Increased Duty Continuance)	0 6
5246.	Railway Loan Application	0 9
5247.	Sewerage Districts (Amendment)	0 6
5248.	State Electricity Commission (Financial) ..	0 6
5249.	Public Account Advances (Amendment)	0 6
5250.	Infectious Diseases Hospital (Amendment) ..	0 6
5251.	Public Works Loan and Application (Amend- ment)	0 6
5252.	Officials in Parliament	0 6
5253.	Water	0 6
5254.	Supreme Court (Judges Salaries)	0 6
5255.	Superannuation	0 9
5256.	Country Sewerage Loan and Application	0 6
5257.	Melbourne and Metropolitan Board of Works (Contributions)	0 6
5258.	Vegetation Diseases (Fruit Fly)	0 6
5259.	Building Operations and Building Materials Control (Amendment)	0 6
5260.	Police Regulation (Amendment)	0 6
5261.	Factories and Shops (Determinations)	0 6

J. J. GOURLEY,
Government Printer.

AGENTS FOR THE "VICTORIA GOVERNMENT GAZETTE."

THE following have been appointed agents to receive Advertisements and subscriptions for the *Victoria Government Gazette*:—

- ARMSTRONG'S AGENCY, 143 Queen-street, Melbourne.
MESSRS. ARNALL & JACKSON, 115 Barkly-street, West Brunswick.
MESSRS. GORDON & GOTCH, News Agents, 511 Little Collins-street, Melbourne; and corner Barrack and Clarence streets, Sydney.
MESSRS. HARSTON, PARTRIDGE, & CO., 455 Little Collins-street, Melbourne.
N. V. NIXON & CO., 20 Queen-street, Melbourne.
THE PATON ADVERTISING SERVICE PTY. LTD.

ROBERTSON & MULLENS LTD., Elizaoeth-street, Melbourne.

MESSRS. A. S. RICHARDSON and T. C. GARDNER, trading as The Mercantile Exchange, 380 Collins-street, Melbourne.

MR. A. J. DIGBY, News Agent, Bairnsdale.

MR. M. R. BADE, Tobacconist, Sturt-street, Ballarat.

FRIGG'S NEWS AGENCY, Hargreaves-street, Bendigo.

MR. G. H. K. PAYNE, 4 View Point, Bendigo.

MR. C. F. LATIMER, News Agent, Casterton.

MESSRS. HENRY FRANKS & CO., Booksellers and Stationers, Market-square, Geelong.

MESSRS. SMITH & DUNNON, Hamilton.

ARMSTRONG BROS., Kyneton.

MR. WM. DAVIS, Mildura.

PIKE'S AUTHORIZED NEWS AGENCY, Sale.

MR. C. T. RUST, News Agent, Wangaratta.

MR. F. T. McCORMICK, Nunn-street, Benalla.

W. GORDON HAMPTON, 243 Mitchell-street, Bendigo.

R. & A. SMALLMAN, News Agents, Toora.

A copy of the Gazette filed at each place for public reference.

THE "VICTORIA GOVERNMENT GAZETTE."

SUBSCRIPTIONS.—*The subscription, including Postage, is £1 12s. 6d. per annum, 16s. 3d. half-yearly, or 8s. 2d. per quarter, payable in advance.*

Subscriptions are required to commence and terminate with a month.

A lesser period than three months cannot be subscribed for.

Subscribers do not receive the Acts of Parliament with the GAZETTE.

ADVERTISEMENTS are charged at the rate of EIGHT PENCE per line single column, and ONE SHILLING and FOUR PENCE per line double column.

The title (£5 Reward, Dissolution of Partnership, &c.) forms one or more lines as a heading.

On an average, ten words make a line.

Every signature must likewise be counted as a line.

The final words of a paragraph, though only portion of a line must be counted as one line.

SIGNATURES (in particular) and proper names must be written very plainly in the text; ONE SIDE ONLY of each slip of paper should be WRITTEN UPON.

ALL COMMUNICATIONS should be addressed to "The Government Printer, Melbourne."

ALL DOCUMENTS illegibly written will be returned unpublished, and, where brands occur unprovided for by the ordinary letters of the alphabet, a worded explanatory description must be furnished.

THE VICTORIA GOVERNMENT GAZETTE is published on WEDNESDAY EVENING in each week, and Notices for insertion will be received by the Government Printer at or before Two p.m., at ordinary rates, and late advertisements between Two p.m. and FIVE p.m. at double rates on the day preceding the day of publication.

Single copies of the VICTORIA GOVERNMENT GAZETTE are Six pence, posted Eight pence, each.

No GAZETTES prior to January, 1936, in stock.

***ALL PAYMENTS ARE REQUIRED IN ADVANCE.—Remittances should be made by postal note, money order, or draft in favour of the Government Printer. Advertisements unaccompanied by a remittance sufficient to cover the cost of insertion will be returned unpublished.

CONTENTS

	PAGE.
Acts of Parliament on sale at the Government Printing Office	3641
Appointments	3594
Contracts	3607
Country Roads Board	3610
Courts	3605
Estates of Deceased Persons	3605
Government Notices	3597
Impoundings	3641
Insolvency Notice	3641
King's Birthday Holiday	3593
Lands	3619
Licences to Occupy Unused Roads	3601
Licences to Occupy Water Frontages	3603
Mining	3606, 3640
Orders in Council	3608
Police Sale	3606
Private Advertisements	3630
Proclamations	3593
Public Service Notices	3596
Resignations	3595
Tenders	3628
Transport Regulation Board—Public Hearings	3598
Waterworks Trusts	3606