



# VICTORIA GOVERNMENT GAZETTE.

Published by Authority.

[Registered at the General Post Office, Melbourne, for transmission by post as a newspaper.]

No. 215]

WEDNESDAY, FEBRUARY 21.

[1951

*Land Act 1928.*

AREAS OF LANDS COMPRISED IN CERTAIN CLASSES DIMINISHED OR INCREASED.

### PROCLAMATION

By His Excellency the Governor of the State of Victoria and its Dependencies in the Commonwealth of Australia,  
&c., &c., &c.

WHEREAS by the *Land Act 1928* it is amongst other things enacted that the Governor in Council may, by Proclamation to be published in the *Government Gazette*, at any time diminish or increase the area of land comprised in any of the classes mentioned in Part I, Division 1, section 5, of the said *Land Act 1928*, but that the area of lands which may be sold by auction (Class 6) shall not be increased except as in certain cases in the said Act provided: Now therefore I, the Governor of the State of Victoria, in the Commonwealth of Australia, by and with the advice of the Executive Council of the said State, and in accordance with the provisions of sections 94 and 117 of the *Land Act 1928* aforesaid, do hereby diminish or increase (as the case may be) the areas of Crown lands comprised in Classes 2, 6, and 7 of the classes mentioned in section 5 of the *Land Act 1928* aforesaid to the extent set forth in the subjoined Schedule (that is to say):—

Schedule referred to.

### CLASSES DIMINISHED OR INCREASED.

County.	Parish.	Allotment.	Section.	Area.	Diminished.	Increased.	Description.
					Class.	Class.	
				A. R. P.			
Grenville.	Yarrowee	A84	..	20 0 0	2	6	In south-east of parish. (01085/86)
Bogong	Beechworth	5A	B3	2 1 2	7	..	South of Township of Beechworth. (H.017473)
Bogong	Beechworth	5B	B3	4 2 30	7	6	South of the Township of Beechworth. (H.011972)
Bendigo	Sandhurst	601N	M	7 0 0	7	6	In west of the parish. (W.67133)
Moira	Narioka	1B	2	8 2 20	..	6	In north of the parish. (W.68454)

Given under my Hand and the Seal of the State of Victoria aforesaid, at Melbourne, this thirteenth day of February, in the year of our Lord One thousand nine hundred and fifty-one, and in fifteenth year of the reign of His Majesty King George VI.

(L.S.)

DALLAS BROOKS.

By His Excellency's Command,

A. E. LIND,  
Commissioner of Crown Lands and Survey.

GOD SAVE THE KING!

Land Act 1928, Section 25, as amended by Land Act 1933, Section 2.

Land Act 1928, Section 25, as amended by Land Act 1933, Section 2.

ORDER REVOKED, PROCLAMATION RESCINDED AS TO PART, AND TOWNSHIP OF CHATSWORTH PROCLAIMED.

PROCLAMATION RESCINDED AS TO PART AND TOWNSHIP OF CRAIGIE PROCLAIMED.

PROCLAMATION

PROCLAMATION

By His Excellency the Governor of the State of Victoria and its Dependencies in the Commonwealth of Australia, &c., &c., &c.

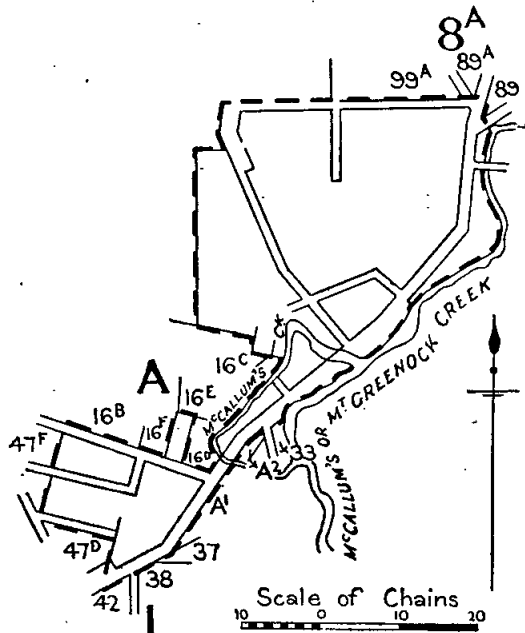
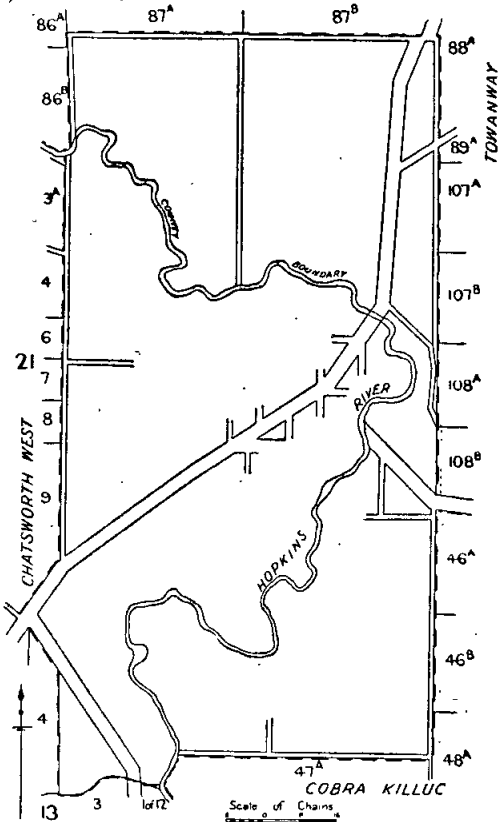
By His Excellency the Governor of the State of Victoria and its Dependencies in the Commonwealth of Australia, &c., &c., &c.

I, THE Governor of the State of Victoria, in the Commonwealth of Australia, by and with the advice of the Executive Council of the said State, and in pursuance of the provisions contained in section 25 of the Land Act 1928, as amended by section 2 of the Land Act 1933, do by this notice revoke the Order dated 24th March, 1852, fixing a site for a Township at Chatsworth on the Hopkins River, near Dennistoun's Station, on the road from the Elephant Bridge to Mount Rouse and the Grange (see Government Gazette 1852, page 295) and rescind the Proclamation dated 18th February, 1861, defining certain areas of land as Towns in so far as it relates to the Town of Chatsworth (see Government Gazette 1861, page 403), and in lieu thereof do proclaim as a Township under the designation of Chatsworth the area of land in the Parish of Chatsworth, Counties of Hampden and Villiers, within the boundaries indicated by conventional township sign on the plan hereunder.—(C.201(4) (C.92919).

I, THE Governor of the State of Victoria, in the Commonwealth of Australia, by and with the advice of the Executive Council of the said State, and in pursuance of the provisions contained in section 25 of the Land Act 1928, as amended by section 2 of the Land Act 1933, do by this notice rescind the Proclamation dated 14th May, 1918, defining certain areas of land as Townships in so far as it relates to the Township of Craigie (see Government Gazette 1924, page 2936), and in lieu thereof do proclaim as a Township under the designation of Craigie the area of land in the Parish of Craigie, County of Talbot, within the boundaries indicated by conventional township sign on the plan hereunder.—(C.330(A<sup>2</sup>) (C.332(1) (C.92803).

Township of Chatsworth & Parish of Chatsworth Counties of Villiers & Hampden

Corr No C.92919 Prepared from OP C.201\*



Given under my Hand and the Seal of the State of Victoria aforesaid, at Melbourne, this thirteenth day of February, in the year of our Lord One thousand nine hundred and fifty-one, and in the fifteenth year of the reign of His Majesty King George VI.

(L.S.) DALLAS BROOKS.

By His Excellency's Command, A. E. LIND, Commissioner of Crown Lands and Survey. GOD SAVE THE KING!

Land Act 1928, Section 25, as amended by Land Act 1933, Section 2.

PROCLAMATION RESCINDED AS TO PART AND TOWNSHIP OF BRAYBROOK PROCLAIMED.

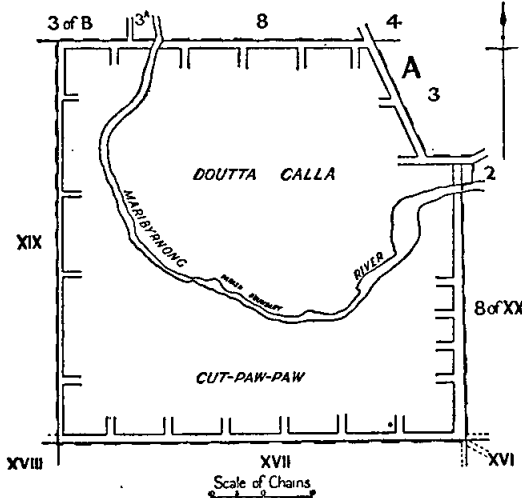
PROCLAMATION

By His Excellency the Governor of the State of Victoria and its Dependencies in the Commonwealth of Australia, &c., &c., &c.

I, THE Governor of the State of Victoria, in the Commonwealth of Australia, by and with the advice of the Executive Council of the said State, and in pursuance of the provisions contained in section 25 of the Land Act 1928, as amended by section 2 of the Land Act 1933, do by this notice rescind the Proclamation dated 18th February, 1861, defining certain areas of land as Towns in so far as it relates to the Town of Braybrook (see Government Gazette 1861, page 402), and in lieu thereof do proclaim as a Township under the designation of Braybrook the area of land in the Parishes of Cut-paw-paw and Doutta Galla, County of Bourke, within the

(L.S.) DALLAS BROOKS. By His Excellency's Command, A. E. LIND, Commissioner of Crown Lands and Survey. GOD SAVE THE KING!

boundaries indicated by conventional township sign on the plan hereunder.—(B.439<sup>(2)</sup>) (C.345<sup>(12, 18)</sup>) (D.85<sup>(6)</sup>) (C.92914).



Given under my Hand and the Seal of the State of Victoria aforesaid, at Melbourne, this thirteenth day of February, in the year of our Lord One thousand nine hundred and fifty-one, and in the fifteenth year of the reign of His Majesty King George VI.

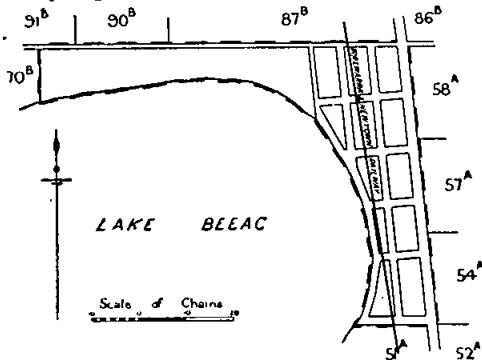
(L.S.) DALLAS BROOKS.  
By His Excellency's Command,  
A. E. LIND,  
Commissioner of Crown Lands and Survey.  
GOD SAVE THE KING!

Land Act 1928, Section 25.  
TOWNSHIP OF BEEAC PROCLAIMED.

PROCLAMATION

By His Excellency the Governor of the State of Victoria and its Dependencies in the Commonwealth of Australia, &c., &c., &c.

I, THE Governor of the State of Victoria, in the Commonwealth of Australia, by and with the advice of the Executive Council of the said State, and in pursuance of the provisions contained in section 25 of the Land Act 1928, do hereby proclaim as a Township under the designation of Beeac, the land in the Parish of Ondit, County of Grenville, within the boundaries indicated by conventional township sign on plan hereunder.—(B.600<sup>(2)</sup>) (O.6<sup>(2)</sup>)



Given under my Hand and the Seal of the State of Victoria aforesaid, at Melbourne, this thirteenth day of February, in the year of our Lord One thousand nine hundred and fifty-one, and in the fifteenth year of the reign of His Majesty King George VI.

(L.S.) DALLAS BROOKS.  
By His Excellency's Command,  
A. E. LIND,  
Commissioner of Crown Lands and Survey.  
GOD SAVE THE KING!

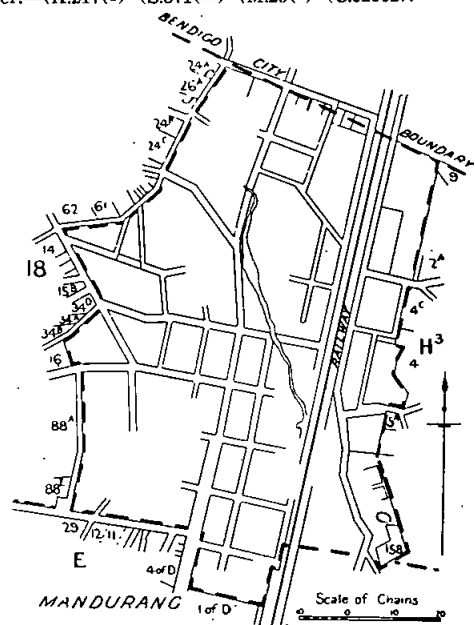
Land Act 1928, Section 25, as amended by Land Act 1933, Section 2.

PROCLAMATION RESCINDED AND TOWNSHIP OF KANGAROO FLAT PROCLAIMED.

PROCLAMATION

By His Excellency the Governor of the State of Victoria and its Dependencies in the Commonwealth of Australia, &c., &c., &c.

I, THE Governor of the State of Victoria, in the Commonwealth of Australia, by and with the advice of the Executive Council of the said State, and in pursuance of the provisions contained in section 25 of the Land Act 1928, as amended by section 2 of the Land Act 1933, do by this notice rescind the Proclamation dated 25th May, 1886, defining a certain area of land at Kangaroo Flat, in the Parishes of Mandurang and Sandhurst, as a Township (see Government Gazette 1886, page 1344), and in lieu thereof do proclaim as a Township under the designation of Kangaroo Flat the area of land in the Parish of Sandhurst, County of Bendigo, within the boundaries indicated by conventional township sign on the plan hereunder.—(K.217<sup>(1)</sup>) (S.371<sup>(18)</sup>) (M.29<sup>(8)</sup>) (C.92902).



Given under my Hand and the Seal of the State of Victoria aforesaid, at Melbourne, this thirteenth day of February, in the year of our Lord One thousand nine hundred and fifty-one, and in the fifteenth year of the reign of His Majesty King George VI.

(L.S.) DALLAS BROOKS.  
By His Excellency's Command,  
A. E. LIND,  
Commissioner of Crown Lands and Survey.  
GOD SAVE THE KING!

Land Act 1928, Section 25, as amended by Land Act 1933, Section 2.

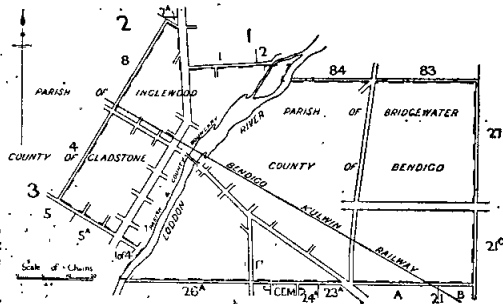
PROCLAMATION RESCINDED AS TO PART AND TOWNSHIP OF BRIDGEWATER PROCLAIMED.

PROCLAMATION

By His Excellency the Governor of the State of Victoria and its Dependencies in the Commonwealth of Australia, &c., &c., &c.

I, THE Governor of the State of Victoria, in the Commonwealth of Australia, by and with the advice of the Executive Council of the said State, and in pursuance of the provisions contained in section 25 of the Land Act 1928, as amended by section 2 of the Land Act 1933, do by this notice rescind the Proclamation dated 18th February, 1861, defining certain areas of land as Towns in so far as it relates to the Town of Bridgewater, county unnamed (see Government Gazette 1861, page 402), and in lieu thereof do proclaim as a Township under the designation of Bridgewater the area of land in the Parish

of Bridgewater, County of Bendigo, and the Parish of Inglewood, County of Gladstone, within the boundaries indicated by conventional township sign on the plan hereunder.—(B.437(2, 4) (I.5) (C.92924).



Given under my Hand and the Seal of the State of Victoria aforesaid, at Melbourne, this thirteenth day of February, in the year of our Lord One thousand nine hundred and fifty-one, and in the fifteenth year of the reign of His Majesty King George VI.

(L.S.) DALLAS BROOKS.

By His Excellency's Command,  
A. E. LIND,  
Commissioner of Crown Lands and Survey.  
GOD SAVE THE KING!

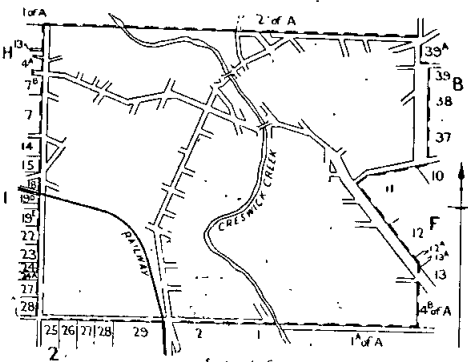
Land Act 1928, Section 25, as amended by Land Act 1933, Section 2.

PROCLAMATION RESCINDED AS TO PART AND TOWNSHIP OF CLUNES PROCLAIMED.

PROCLAMATION

By His Excellency the Governor of the State of Victoria and its Dependencies in the Commonwealth of Australia, &c., &c., &c.

I, THE Governor of the State of Victoria, in the Commonwealth of Australia, by and with the advice of the Executive Council of the said State, and in pursuance of the provisions contained in section 25 of the Land Act 1928, as amended by section 2 of the Land Act 1933, do by this notice rescind the Proclamation dated 4th February, 1861, defining certain areas of land as Towns in so far as it relates to the Town of Clunes (see Government Gazette 1861, page 255), and in lieu thereof do proclaim as a Township under the designation of Clunes the area of land in the Parish of Clunes, County of Talbot, within the boundaries indicated by conventional township sign on the plan hereunder.—(C.394(4) (C.395(L<sup>2</sup>) (C.92922).



Given under my Hand and the Seal of the State of Victoria aforesaid, at Melbourne, this thirteenth day of February, in the year of our Lord One thousand nine hundred and fifty-one, and in the fifteenth year of the reign of His Majesty King George VI.

(L.S.) DALLAS BROOKS.

By His Excellency's Command,  
A. E. LIND,  
Commissioner of Crown Lands and Survey.  
GOD SAVE THE KING!

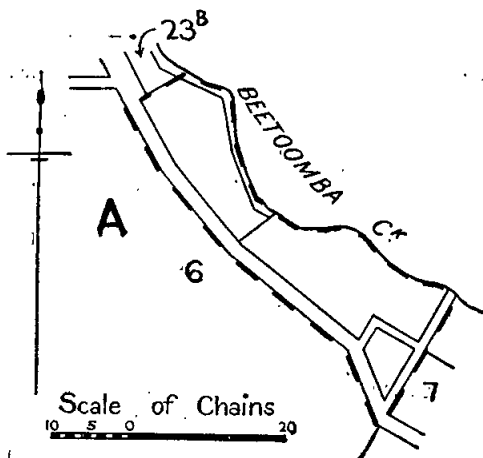
Land Act 1928, Section 25, as amended by Land Act 1933, Section 2.

PROCLAMATION RESCINDED AS TO PART AND TOWNSHIP OF BERRINGAMA PROCLAIMED.

PROCLAMATION

By His Excellency the Governor of the State of Victoria and its Dependencies in the Commonwealth of Australia, &c., &c., &c.

I, THE Governor of the State of Victoria, in the Commonwealth of Australia, by and with the advice of the Executive Council of the said State, and in pursuance of the provisions contained in section 25 of the Land Act 1928, as amended by section 2 of the Land Act 1933, do by this notice rescind the Proclamation dated 16th October, 1888, defining certain areas of land as Townships in so far as it relates to the Township in the Parish of Berringama (see Government Gazette 1888, page 3187), and in lieu thereof do proclaim as a Township under the designation of Berringama the area of land in the Parish of Berringama, County of Benambra, within the boundaries indicated by conventional township sign on the plan hereunder.—(B.677(5, 6) (C.92920).



Given under my Hand and the Seal of the State of Victoria aforesaid, at Melbourne, this thirteenth day of February, in the year of our Lord One thousand nine hundred and fifty-one, and in the fifteenth year of the reign of His Majesty King George VI.

(L.S.) DALLAS BROOKS.

By His Excellency's Command,  
A. E. LIND,  
Commissioner of Crown Lands and Survey.  
GOD SAVE THE KING!

Land Act 1928, Section 25, as amended by Land Act 1933, Section 2.

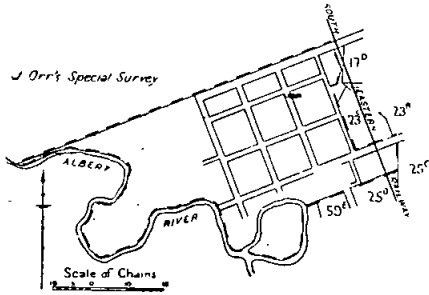
PROCLAMATIONS RESCINDED AS TO PART AND AS TO WHOLE, AND TOWNSHIP OF ALBERTON PROCLAIMED.

PROCLAMATION

By His Excellency the Governor of the State of Victoria and its Dependencies in the Commonwealth of Australia, &c., &c., &c.

I, THE Governor of the State of Victoria, in the Commonwealth of Australia, by and with the advice of the Executive Council of the said State, and in pursuance of the provisions contained in section 25 of the Land Act 1928, as amended by section 2 of the Land Act 1933, do by this notice rescind the Proclamation dated 11th June, 1885, defining certain areas of land as Townships in so far as it relates to the Township of Alberton in the Parish of Alberton East (see Government Gazette 1885, page 1786), the Proclamation dated 10th April, 1893 defining a certain area of land as the Township of Alberton, in the Parish of Alberton East (see Government Gazette 1893, page 1783), and the Proclamation dated 24th July, 1893, defining certain areas of land as Townships in so far as it relates to the extension of the Township of Alberton, in the Parish of Alberton East (see Government Gazette 1893, page 3343), and in lieu thereof do proclaim

as the Township of Alberton the area of land in the Parish of Alberton East, County of Buln Buln, within the boundaries indicated by conventional township sign on the plan hereunder.—(A.14(9, 11) (C.92797).



Given under my Hand and the Seal of the State of Victoria aforesaid, at Melbourne, this thirteenth day of February, in the year of our Lord One thousand nine hundred and fifty-one, and in the fifteenth year of the reign of His Majesty King George VI.

(L.S.) DALLAS BROOKS.

By His Excellency's Command,

A. E. LIND,  
Commissioner of Crown Lands and Survey.

GOD SAVE THE KING!

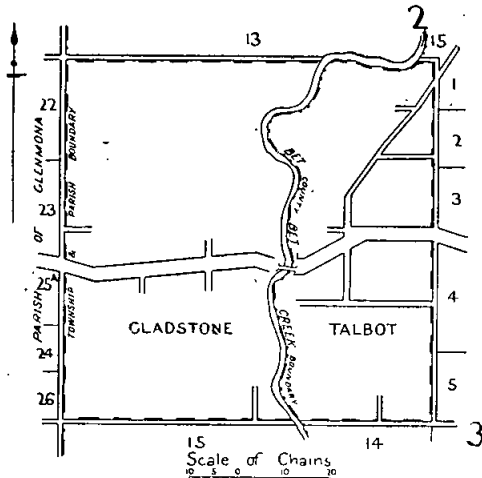
Land Act 1928, Section 25.

TOWNSHIP OF BUNG BONG PROCLAIMED.

PROCLAMATION

By His Excellency the Governor of the State of Victoria and its Dependencies in the Commonwealth of Australia, &c., &c., &c.

I, THE Governor of the State of Victoria, in the Commonwealth of Australia, by and with the advice of the Executive Council of the said State, and in pursuance of the provisions contained in section 25 of the Land Act 1928, do hereby proclaim as a Township under the designation of Bung Bong, the land in the Parish of Bung Bong, in the Counties of Gladstone and Talbot, within the boundaries indicated by conventional township sign on plan hereunder.—(B.539(4, 6) (C.92795).



Given under my Hand and the Seal of the State of Victoria aforesaid, at Melbourne, this thirteenth day of February, in the year of our Lord One thousand nine hundred and fifty-one, and in the fifteenth year of the reign of His Majesty King George VI.

(L.S.) DALLAS BROOKS.

By His Excellency's Command,

A. E. LIND,  
Commissioner of Crown Lands and Survey.

GOD SAVE THE KING!

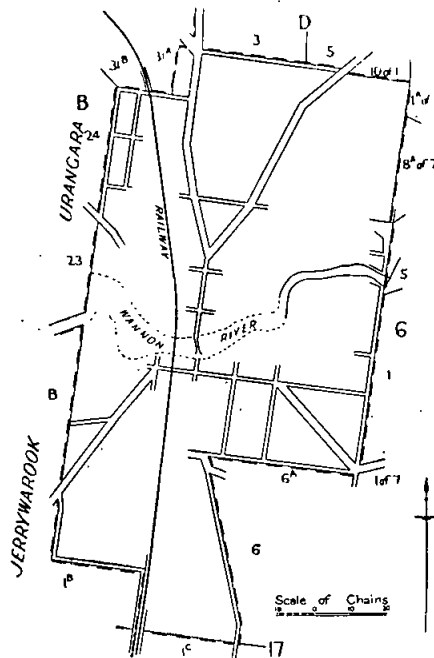
Land Act 1928, Section 25, as amended by Land Act 1933, Section 2.

PROCLAMATION RESCINDED AS TO PART AND TOWNSHIP OF CAVENDISH PROCLAIMED.

PROCLAMATION

By His Excellency the Governor of the State of Victoria and its Dependencies in the Commonwealth of Australia, &c., &c., &c.

I, THE Governor of the State of Victoria, in the Commonwealth of Australia, by and with the advice of the Executive Council of the said State, and in pursuance of the provisions contained in section 25 of the Land Act 1928, as amended by section 2 of the Land Act 1933, do by this notice rescind the Proclamation dated 18th February, 1861, defining certain areas of land as Towns in so far as it relates to the Town of Cavendish (see Government Gazette 1861, page 402), and in lieu thereof do proclaim as a Township under the designation of Cavendish the area of land in the Parish of Cavendish, County of Dundas, within the boundaries indicated by conventional township sign on the plan hereunder.—(C.181(2, 4) (U.52(4) (C.92916).



Given under my Hand and the Seal of the State of Victoria aforesaid, at Melbourne, this thirteenth day of February, in the year of our Lord One thousand nine hundred and fifty-one, and in the fifteenth year of the reign of His Majesty King George VI.

(L.S.) DALLAS BROOKS.

By His Excellency's Command,

A. E. LIND,  
Commissioner of Crown Lands and Survey.

GOD SAVE THE KING!

Land Act 1928, Section 25, as amended by Land Act 1933, Section 2.

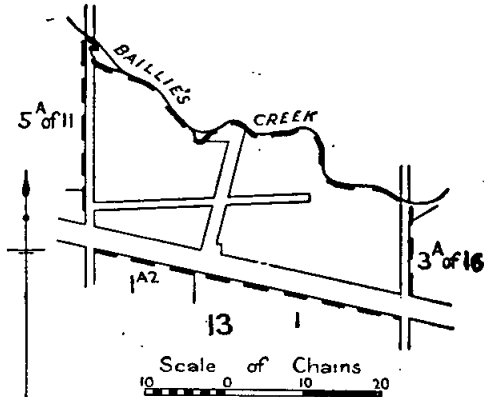
PROCLAMATION RESCINDED AS TO PART AND TOWNSHIP OF CHEPSTOWE PROCLAIMED.

PROCLAMATION

By His Excellency the Governor of the State of Victoria and its Dependencies in the Commonwealth of Australia, &c., &c., &c.

I, THE Governor of the State of Victoria, in the Commonwealth of Australia, by and with the advice of the Executive Council of the said State, and in pursuance of the provisions contained in section 25 of the Land Act 1928, as amended by section 2 of the Land Act 1933, do by this notice rescind the Proclamation dated 28th January, 1861, defining certain areas of land as Towns in so far as it relates to the Town of Chepstowe (see Government Gazette 1861, page 285), and in lieu thereof do proclaim as a Township under the designation of

Chepstowe the area of land in the Parish of Chepstowe, County of Grenville, within the boundaries indicated by conventional township sign on the plan hereunder.—(C.226(2) (C.92921).



Given under my Hand and the Seal of the State of Victoria aforesaid, at Melbourne, this thirteenth day of February, in the year of our Lord One thousand nine hundred and fifty-one, and in the fifteenth year of the reign of His Majesty King George VI.

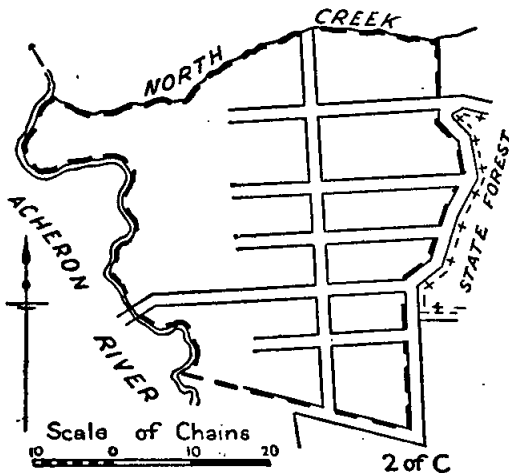
(L.S.) DALLAS BROOKS.  
By His Excellency's Command,  
A. E. LIND,  
Commissioner of Crown Lands and Survey.  
GOD SAVE THE KING!

Land Act 1928, Section 25.  
TOWNSHIP OF GRANTON PROCLAIMED.

PROCLAMATION

By His Excellency the Governor of the State of Victoria and its Dependencies in the Commonwealth of Australia, &c., &c., &c.

I, THE Governor of the State of Victoria, in the Commonwealth of Australia, by and with the advice of the Executive Council of the said State, and in pursuance of the provisions contained in section 25 of the Land Act 1928, do hereby proclaim as a Township under the designation of Granton, the area of land in the Parish of Granton, County of Anglesey, within the boundaries indicated by conventional township sign on the plan hereunder.—(G.163) (G.164(8) (C.92904).



Given under my Hand and the Seal of the State of Victoria aforesaid, at Melbourne, this thirteenth day of February, in the year of our Lord One thousand nine hundred and fifty-one, and in the fifteenth year of the reign of His Majesty King George VI.

(L.S.) DALLAS BROOKS.  
By His Excellency's Command,  
A. E. LIND,  
Commissioner of Crown Lands and Survey.  
GOD SAVE THE KING!

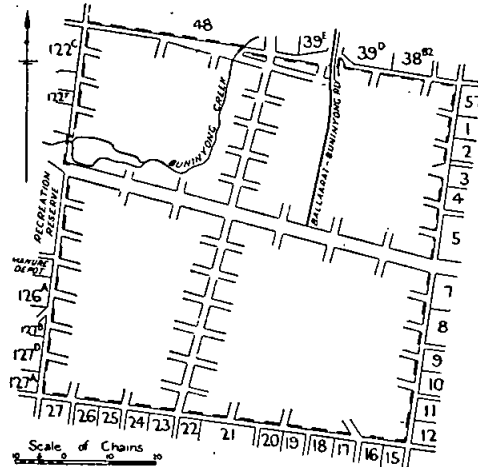
Land Act 1928, Section 25, as amended by Land Act 1933, Section 2.

PROCLAMATION RESCINDED AS TO PART AND TOWNSHIP OF BUNINYONG PROCLAIMED.

PROCLAMATION

By His Excellency the Governor of the State of Victoria and its Dependencies in the Commonwealth of Australia, &c., &c., &c.

I, THE Governor of the State of Victoria, in the Commonwealth of Australia, by and with the advice of the Executive Council of the said State, and in pursuance of the provisions contained in section 25 of the Land Act 1928, as amended by section 2 of the Land Act 1933, do by this notice rescind the Proclamation dated 4th February, 1861, defining certain areas of land as Towns in so far as it relates to the Town of Buninyong (see Government Gazette 1861, page 255), and in lieu thereof do proclaim as a Township under the designation of Buninyong the area of land in the Parish of Buninyong, County of Grant, within the boundaries indicated by conventional township sign on the plan hereunder.—(B.489(8) (B.501(2) (C.92917).



Given under my Hand and the Seal of the State of Victoria aforesaid, at Melbourne, this thirteenth day of February, in the year of our Lord One thousand nine hundred and fifty-one, and in the fifteenth year of the reign of His Majesty King George VI.

(L.S.) DALLAS BROOKS.  
By His Excellency's Command,  
A. E. LIND,  
Commissioner of Crown Lands and Survey.  
GOD SAVE THE KING!

Health Acts.  
AMENDMENT OF THE CONSTITUTION OF A MEAT AREA.

PROCLAMATION

By His Excellency the Governor of the State of Victoria and its Dependencies in the Commonwealth of Australia, &c., &c., &c.

BY virtue of the powers conferred by the Health Acts, I, the Governor of the State of Victoria, in the Commonwealth of Australia, on the recommendation of the Commission of Public Health, and by and with the advice of the Executive Council of the said State, do by this my Proclamation extend the Bendigo Meat Area by the addition thereto of the land described hereunder, that is to say:—

The Township of Kangaroo Flat, in Parishes Mandurang and Sandhurst, County of Bendigo, together with that portion of the Parish of Mandurang commencing at the north-west angle of allotment 1 of section D, Parish of Mandurang; and bounded thence by the Melbourne and Sandhurst road bearing northerly to the south boundary of the Parish of Sandhurst; thence by that boundary westerly to a point opposite the northern angle of allotment 1 of section A, Parish of Mandurang, and in line with the north-west boundary of that allotment; thence bounded

by the road bearing west 38 deg. 34 min. south approximately 11 chains 90 links to the north-west angle of allotment SF of section A, Parish of Mandurang; bounded thence by the road bearing south 8 deg. 20 min. west to the west angle of allotment 5 of section A; thence by a line bearing south 28 deg. 48 min. east to the south side of the angle in the road bounding the north angle of the Crusoe Reservoir; bounded thence by the north-east bank of the Crusoe Reservoir to the junction of the Main Coliban Channel with the Crusoe Reservoir; bounded thence by the east bank of the Main Coliban Channel, Parish of Mandurang, to the junction of the Main Coliban Channel with the Railway Reserve; thence bounded by the west boundary of the Railway Reserve bearing northerly to a point in line with the north boundary of allotment 1 of section D, Parish of Mandurang aforesaid; and thence by a line and that allotment bearing north 77 deg. 29 min. west.

Given under my Hand and the Seal of the State of Victoria aforesaid, at Melbourne, this thirteenth day of February, in the year of our Lord One thousand nine hundred and fifty-one, and in the fifteenth year of the reign of His Majesty King George VI.

(L.S.) DALLAS BROOKS.

By His Excellency's Command,  
W. O. FULTON,  
Minister of Health.

GOD SAVE THE KING!

Health Acts.  
CORANGAMITE MEAT AREA.

PROCLAMATION

By His Excellency the Governor of the State of Victoria and its Dependencies in the Commonwealth of Australia, &c., &c., &c.

BY virtue of the powers conferred by the Health Acts, I, the Governor of the State of Victoria, in the Commonwealth of Australia, on the recommendation of the Commission of Public Health, and by and with the advice of the Executive Council of the said State, do by this my Proclamation vary the Proclamation constituting the Corangamite Meat Area made on the eighteenth day of March, 1947, and published in the *Government Gazette* dated the twenty-sixth of March, 1947, at page 1907, as amended by any Proclamation, by deleting therefrom the expression:—

"This Proclamation shall take effect on the first day of September, 1950";

and substituting therefor the expression—

"This Proclamation shall take effect on the first day of September, 1951."

Given under my Hand and the Seal of the State of Victoria aforesaid, at Melbourne, this thirteenth day of February, in the year of our Lord One thousand nine hundred and fifty-one, and in the fifteenth year of the reign of His Majesty King George VI.

(L.S.) DALLAS BROOKS.

By His Excellency's Command,  
W. O. FULTON,  
Minister of Health.

GOD SAVE THE KING!

PUBLIC HOLIDAYS.

PROCLAMATION

By His Excellency the Governor of the State of Victoria and its Dependencies in the Commonwealth of Australia, &c., &c., &c.

IN pursuance of the provisions contained in Part III. of the *Public Service Act 1946* (10 Geo. VI. No. 5124), I, the Governor of the State of Victoria, in the Commonwealth of Australia, by and with the advice of the Executive Council of the said State, do by this my Proclamation appoint the days and dates hereunder mentioned to be observed as Public Holidays or Public Half-Holidays (as the case may be) at the places respectively specified, viz:—

*Public Holidays:—*

THURSDAY, THE 1ST DAY OF MARCH, 1951, throughout the Avoca, Moonambel, Redbank, Natta Yallock, Barkly, and Navarre districts of the Shire of Avoca.

TUESDAY, THE 27TH DAY OF FEBRUARY, 1951, throughout the Shire of Glenlyon.

*Public Half-Holiday from the Hour of Twelve-thirty p.m.:—*

THURSDAY, THE 22ND DAY OF FEBRUARY, 1951, throughout the Shire of Creswick.

Given under my Hand and the Seal of the State of Victoria aforesaid, at Melbourne, this 20th day of February, in the year of our Lord One thousand nine hundred and fifty-one, and in the fifteenth year of the reign of His Majesty King George VI.

(L.S.) DALLAS BROOKS.

By His Excellency's Command,  
K. DODGSHUN,  
Chief Secretary.

GOD SAVE THE KING!

*Banks and Currency Act 1928.*

ALTERATION OF DAY APPOINTED FOR BANK HOLIDAY (LABOUR DAY).

PROCLAMATION

By His Excellency the Governor of the State of Victoria and its Dependencies in the Commonwealth of Australia, &c., &c., &c.

IN pursuance of the provisions contained in Part III. of the *Banks and Currency Act 1928*, I, the Governor of the State of Victoria, in the Commonwealth of Australia, do by this my Proclamation declare that Monday, the twenty-third day of April, 1951 (a day by section 13 of the said Act appointed for a bank holiday throughout the said State) shall not be a bank holiday throughout Victoria and appoint Monday, the twelfth day of March, 1951, to be a bank holiday throughout the said State.

Given under my Hand and the Seal of the State of Victoria aforesaid, at Melbourne, this twentieth day of February, in the year of our Lord, One thousand nine hundred and fifty-one, and in the fifteenth year of the reign of His Majesty King George VI.

(L.S.) DALLAS BROOKS.

By His Excellency's Command,  
K. DODGSHUN,  
Chief Secretary.

GOD SAVE THE KING!

BANK HALF-HOLIDAYS.

PROCLAMATION

By His Excellency the Governor of the State of Victoria and its Dependencies in the Commonwealth of Australia, &c., &c., &c.

IN pursuance of the provisions of the *Banks and Currency Acts*, I, the Governor of the State of Victoria, in the Commonwealth of Australia, do by this my Proclamation appoint the days and dates named hereunder special days to be observed as Bank Half-Holidays at the places respectively mentioned, that is to say:—

*Bank Half-Holidays from the Hour of Twelve o'clock noon:—*

TUESDAY, THE 20TH DAY OF FEBRUARY, 1951, at Ararat.  
THURSDAY, THE 22ND DAY OF FEBRUARY, 1951, at Mornington.

Given under my Hand and the Seal of the State of Victoria aforesaid, at Melbourne, this twentieth day of February, in the year of our Lord One thousand nine hundred and fifty-one, and in the fifteenth year of the reign of His Majesty King George VI.

(L.S.) DALLAS BROOKS.

By His Excellency's Command,  
K. DODGSHUN,  
Chief Secretary.

GOD SAVE THE KING!

LABOUR DAY HOLIDAY.

IT is hereby notified that on—

MONDAY, THE 12TH MARCH, 1951, the Public Offices will be closed, such day having been appointed under the *Public Service Act 1946* to be observed as a holiday in the Public Offices throughout Victoria.

K. DODGSHUN,  
Chief Secretary.

Chief Secretary's Office, Melbourne.

## EASTER HOLIDAYS.

IT is hereby notified that on—

FRIDAY, THE 23RD,  
SATURDAY, THE 24TH,  
MONDAY, THE 26TH, and  
TUESDAY, THE 27TH DAYS OF MARCH, 1951,  
the Public Offices will be closed, such days being appointed by the *Public Service Act 1946* to be observed as holidays in the Public Offices throughout Victoria.

K. DODGSHUN,  
Chief Secretary.

Chief Secretary's Office, Melbourne.

## PUBLICATION OF THE "GOVERNMENT GAZETTE."

IT is hereby notified that, owing to the proclamation of the Easter Holidays, the *Victoria Government Gazette* will be published on—

FRIDAY, THE 30TH MARCH, 1951,  
instead of the ordinary day of publication.

Official copy for publication therein must be lodged with the *Gazette Officer*, Chief Secretary's Department, Old Treasury, Melbourne, not later than 10.30 a.m. on Thursday, 29th March, 1951.

J. J. GOURLEY,  
Government Printer.

## APPOINTMENTS.

HIS Excellency the Governor of the State of Victoria, by and with the advice of the Executive Council thereof, has, by Orders made on the 13th day of February, 1951, been pleased to make the under-mentioned appointments, viz.:—

## CHIEF SECRETARY'S DEPARTMENT.

*Electoral Registrar (Acting).*

OWEN PATRICK GRIFFIN

to be Electoral Registrar (Acting) for the Box Hill, Mitcham, and Surrey Hills Subdivisions of the Electoral District of Box Hill; for the Healesville, Lilydale, and Warburton Subdivisions of the Electoral District of Evelyn; for the Heidelberg Subdivision of the Electoral District of Ivanhoe; and for the Diamond Creek, Doncaster, and Hurstbridge Subdivisions of the Electoral District of Mernda, to take effect on and from the 1st February, 1951, during the absence on leave of Charles Cecil Williams.

*Registrar of Births and Deaths.*

LEO JOHN CURRAN,

pursuant to the provisions of section 4 of the *Registration of Births Deaths and Marriages Act 1928*, to be Registrar of Births and Deaths at Manangatang, to date from commencement of duty, with fees, *vice* Stella May Thomas, resigned.

## DEPARTMENT OF CROWN LANDS AND SURVEY.

*Land Officer.*

EVAN KENNEDY

to be a Land Officer in and for the State of Victoria, and, pursuant to section 6 of the *Land (Residence Areas) Act 1935*, to be also a duly authorized person to grant to an applicant a right to occupy as a residence area under the said Act any Crown lands.

## DEPARTMENT OF HEALTH.

*Members of the Pharmacy Board.*

SAMUEL JAMES BAIRD and

ALLAN WILLIAM CALLISTER;

to be members of the Pharmacy Board of Victoria, re-elected by the members of the Pharmacy Board of Victoria, pursuant to the provisions of section 82 of the *Medical Act 1928* (No. 3730), for a term of three years, as from the 7th February, 1951:

*Trustees of Cemeteries.*

JOHN WASHINGTON

to be a Trustee of the Yaughar Public Cemetery, *vice* J. E. Hennigan, deceased;

FREDERICK PEARSE

to be a Trustee of the Yaughar Public Cemetery, *vice* R. J. Green, resigned;

FREDERICK GOLDSMITH

to be a Trustee of the Corack Public Cemetery, *vice* F. F. Goldsmith, deceased; and

RUTH TATE

to be a Trustee of the Katandra Public Cemetery, *vice* W. A. Hansen, resigned.

*Public Vaccinators.*

RAYMOND GEORGE TONKIN, M.B., B.S.,  
to be Public Vaccinator for the Shire of Lowan;  
JAMES ASHTON KEIPERT, M.B., B.S.,  
to be Public Vaccinator for the City of Footscray; and  
JOHN BOSWELL HEWITT, M.B., B.S.,  
to be Public Vaccinator for the Shire of Cranbourne.

## LAW DEPARTMENT.

*Bailiff of County Court.*

HERBERT LESLIE ALLEN, First Constable of Police, Harrow,  
to be also a Bailiff of the County Court at Hamilton, *vice* B. McNulty, resigned.

*Clerk of Children's Court, &c.*

JOHN FOX O'HARA  
to be also Clerk of the Children's Court at Ararat, Beaufort, and Willaura, during the absence on annual leave of K. J. O'Connor, and as Deputy Clerk of the Peace and Registrar of the County Court at Ararat, to be appointed by virtue of section 92 of the *Juries Act 1928*, to do and perform with respect to the Courts at that place in the place and stead of the Sheriff, all such acts and things as the Sheriff is by the said Act authorized to do or perform, during the absence on annual leave of K. J. O'Connor.

*Commissioners for Taking Declarations, &c.*

JOHN THOMAS RICHARDSON, Woolsthorpe, and  
GEORGE BRITAIN PETTIGROVE, Corsewell Close, Hawthorn,

to be Commissioners for taking Declarations and Affidavits, pursuant to the provisions of Division 8 of Part IV. of the *Evidence Act 1928*, to resign upon removing from the neighbourhood of the addresses stated.

*Magistrates.*

ANTHONY THOMPSON, Wyuna,  
to Keep the Peace in the Midland Bailiwick of the State of Victoria; and

JOHN ALEXANDER JAMIESON, 28 Foote-street, Albert Park, and

JAMES HOWARD BOSTON, 1 Nepean Highway, Mentone,  
to Keep the Peace in the Central Bailiwick of the State of Victoria.

## DEPARTMENT OF TREASURER.

*Collectors of Imposts (Acting).*

DESMOND HENRY McDERMOTT,  
to act temporarily as Collector of Imposts, Chief Secretary's Office, during the absence of R. W. Heskett, on leave.

ROBERT EDWARD DONALDSON,  
to act temporarily as Collector of Imposts, Country Roads Board, during the absence of C. G. Griffiths, on leave.

A. MAHLSTEDT,

Clerk of the Executive Council.

At the Executive Council Chamber,  
Melbourne, 13th February, 1951.

## RESIGNATIONS.

HIS Excellency the Governor of the State of Victoria, by and with the advice of the Executive Council thereof, has, by Orders made on the 13th day of February, 1951, accepted the resignations of the persons named hereunder of the offices mentioned, viz.:—

## CHIEF SECRETARY'S DEPARTMENT.

STELLA MAY THOMAS, as Registrar of Births and Deaths at Manangatang, to date from and inclusive of the 30th September, 1950.

## LAW DEPARTMENT.

BRYAN McNULTY, as a Bailiff of the County Court, at Hamilton.

JAMES THOMAS CROMWELL HURLEY, as a Commissioner for taking Declarations and Affidavits, pursuant to the provisions of the *Evidence Act 1928*.

## DEPARTMENT OF WATER SUPPLY.

EDWIN FULLARTON BORRIE, M.C., M.C.E., M.I.E.Aust., as a member of the Board of Examiners of Engineers of Water Supply of Victoria.

A. MAHLSTEDT,

Clerk of the Executive Council.

At the Executive Council Chamber,  
Melbourne, 13th February, 1951.

CONTRACTS ACCEPTED.—(Series 1950-51.)

FIREWOOD—METROPOLITAN, ETC.

Period—From 1st October, 1950, to 30th September, 1951.

Item No.	Security.	Particulars.	Kind of Firewood.	Rate per ton measurement of 40 cubic feet.†	Name of Contractor.	Charge against Vote or Fund.
	£	FIREWOOD—		£ s. d.		
		Supply of Firewood, in such quantities as may be ordered, from 1st October, 1950, to 30th September, 1951, at the under-mentioned places, to be placed in stacks 5 feet high— (40 cubic feet measurement, or 2,240 lb. weight per ton where specified.)				
		Melbourne District, excepting Coburg, Kew Mental Hospital, and Williamstown High School, &c.—				
1	..	In 2-ft. billets .. .. .	Mixed Wood .. .. .	.. .. .	Order from Forests Commission	
2	..	In 1-ft. billets .. .. .	½ Red Gum, ½ Grey Box .. .. .	.. .. .		
3	..	In 1-ft. billets .. .. .	Grey Box Blocks .. .. .	.. .. .		
4	..	In 9-in. billets, split for stove ..	Grey Box Blocks .. .. .	.. .. .		
5	..	In 1-ft. billets, for kindling purposes	Stringybark .. .. .	.. .. .		
6	..	Coburg High School, &c., in 1-ft. billets	Grey Box Blocks .. .. .	.. .. .		
7	..	Kew—Mental Hospital, in 2-ft. billets	½ Red Gum, ½ Grey Box .. .. .	.. .. .		
8	..	Williamstown High School, &c., in 1-ft. billets	Grey Box Blocks .. .. .	.. .. .		
		Ararat—				
1	15	For Mental Hospital only, in 1-ft. billets	½ Red Gum, ½ Box .. .. .	1 15 6	<i>A. Storti, Picnic-road, Ararat (A)</i>	
2	25	For the various Government Offices and Institutions, including Mental Hospital, in 2-ft. billets	½ Red Gum, ½ Box .. .. .	1 14 0		
3	25	For Mental Hospitals only, in 5-ft. lengths	½ Red Gum and Stringybark, ½ Box	0 19 0	<i>J. T. Delaney, 76 Granostreet, Ararat (A)</i>	
		Ballarat—				
1	3	For the various Government Offices and Institutions, excepting Mental Hospitals and the Gaol, in 2-ft. billets	Equal parts Gum, Peppermint, and Stringybark	1 12 0	<i>J. and H. O'Callaghan, 610 Havelock-street, Ballarat (A)</i>	
2	5	For the Mental Hospital only, in 1-ft. billets	Equal parts Gum, Peppermint, and Stringybark	1 8 0		
3	25	For the Mental Hospital only, in 2-ft. billets	Peppermint, Gum, and Stringybark	1 7 0	<i>W. H. Bibby, 106 Talbot-street, Ballarat (A)</i>	
4	25	For the Mental Hospital, in 5-ft. lengths	½ Stringybark, ½ Gum and Peppermint	0 17 6	<i>W. P. Tuddenham, Ross Creek, via Smythesdale (A)</i>	
5	3	For the Gaol only, in 5-ft. lengths	" " "	1 0 0		
		Beechworth—				
1	25	For the Mental Hospital and Government Offices, in 2-ft. billets	Stringybark, Red Box, and Apple Box	1 1 9	<i>A. E. West, Beechworth (A)</i>	
2	25	For the Mental Hospital, in 5-ft. lengths	¾ Stringybark, ¼ Red Box, Apple Box, and Messmate	0 15 6	<i>V. C. Smart, Buckland-road, Beechworth (A)</i>	
		Castlemaine—				
1	3	For the various Government Offices, excepting the Reformatory Prison, in 2-ft. billets	½ Red Gum, ½ Box, and ¼ Stringybark	1 10 0	<i>G. W. H. Robins, Barker's Creek, via Castlemaine (A)</i>	
		Dookie—				
1	..	For Agricultural College—			Purchase by agreement	
2	..	2-ft. billets .. .. .	.. .. .	.. .. .		
3	..	1-ft. billets .. .. .	.. .. .	.. .. .		
		For Ex-Servicemen's Training Centre—				
4	..	1-ft. billets .. .. .	.. .. .	.. .. .		
		Glenormiston—				
1	..	For Dairy College—				
		5-ft. lengths (50 cubic feet per ton)	Gum .. .. .	1 5 0	<i>T. Pearson (A)</i>	
		Horsham—				
1	..	For the various Government Offices, in 2-ft. billets	.. .. .	.. .. .	Purchase by agreement	
2	..	For Longerenong Agricultural College, in 4 or 8 ft. lengths	.. .. .	.. .. .		
		Stawell—				
1	10	For Government Institutions and Offices, in 2-ft. billets	½ Longleaf Box, ½ Red Gum	2 3 0	<i>P. A. Rutter, Bellellen, via Stawell (A)</i>	
2	5	For the Pleasant Creek Special School, in 5-ft. lengths	½ Longleaf Box, ½ Red Gum	1 2 0		
		Sunbury—				
1	..	For Mental Hospital, in 2-ft. billets	Mixed Wood .. .. .	.. .. .	Order from Forests Commission	
		Werribee—				
1	..	For Research Farm—			Order from Forests Commission	
2	..	1-ft. billets .. .. .	Grey Box Blocks .. .. .	.. .. .		
		In 2-ft. billets .. .. .	Grey Box .. .. .	.. .. .		

Contingencies, 1950-51 and 1951-52.

† The National Security (Firewood and Coke Supply) Regulations provide that no firewood shall be sold within the Metropolitan Area except by weight.  
Where the name of the supplier is shown in italics, with the sign (A), no contract has been executed, and supplies are to be purchased from the persons named, under Tender Board Agreement.

W. H. RUTHERFORD,  
Secretary to the Tender Board.

CONTRACTS ACCEPTED.—(Series 1950-51.)

FIREWOOD.—COUNTRY TOWNS, ETC.

Period—From 1st October, 1950, to 30th September, 1951.

Contract No.	Place.	Kinds of Firewood.	Rate per Ton Measurement of 40 Cubic Feet.			Name of Contractor.	Charge against Vote or Fund.
			In 2-ft. Billets.	In 5-ft. Lengths.	In 8-ft. Lengths.		
			s. d.	s. d.	s. d.		
3339	Alexandra ..	.. ..	..	..	..	Purchase by agreement .. ..	
3340	Bairnsdale ..	Red Gum .. ..	35 0	..	..	A. L. Bonney, 2 Service-street, Bairnsdale	
3341	Benalla ..	.. ..	..	..	..	Purchase by agreement .. ..	
3342	Camperdown ..	Sugar Gum .. ..	37 6	..	..	E. A. Whiteside, 8 McNicol-street, Camperdown	
3343	Colac ..	Messmate .. ..	24 0	..	..	G. W. Scutcheon, Private Bag 51, Colac	
3344	Dandenong ..	Messmate, Peppermint and Gum	32 0	..	..	A. Stephenson, 36 King-street, Dandenong	
3345	Daylesford ..	.. ..	..	..	..	Purchase by agreement .. ..	
3346	Dimboola ..	Mixed Gum, Box, and Buloke	41 0	..	..	J. B. Schulze, Box 77, Dimboola ..	
3347	Echuca ..	.. ..	..	..	..	} Purchase by agreement .. ..	
3348	Frankston ..	.. ..	..	..	..	} .. ..	
3349	Geelong ..	Gum and Peppermint .. ..	44 0	..	..	H. E. Beck, 62 Myers-street, Geelong	
3350		Stringybark and Peppermint .. ..	..	..	28 0	E. J. Riches, 80 Ormond-road, East Geelong	
3351	Hamilton ..	Red Gum .. ..	30 0	..	..	Jas. Trotter and Son, King-street, Hamilton	
3352	Kerang ..	Red Gum .. ..	30 0	..	..	D. M. Rust, 20 Vaughan-street, Kerang	
3353	Kyneton ..	.. ..	..	..	..	Purchase by agreement .. ..	
3354	Leongatha ..	Messmate .. ..	30 0	..	..	W. T. Riseley, 41 Young-street, Leongatha	
3355	Maryborough ..	.. ..	..	..	..	Purchase by agreement .. ..	
3356	Mildura ..	Grey Box .. ..	40 0	..	..	A. E. Cleary and Sons, 154 Magnolia-avenue, Mildura	
3357	Nhill ..	Grey Box and White Gum ..	60 0	(Ton weight.)	..	Percy Merrett, 24 Rockley-street, Nhill	
3358	Portland ..	.. ..	..	..	..	} .. ..	
3359	Rutherglen ..	.. ..	..	..	..	} Purchase by agreement .. ..	
3360	St. Arnaud ..	.. ..	..	..	..	} .. ..	
3361	Sale ..	Red Gum .. ..	37 6	32 6	..	Joseph Hoy, 141 McArthur-street, Sale	
3362	Seymour ..	.. ..	..	..	..	} .. ..	
3363	Shepparton ..	.. ..	..	..	..	} Purchase by agreement .. ..	
3364	Swan Hill ..	.. ..	..	..	..	} .. ..	
3365	Upwey ..	White Gum .. ..	39 0	..	..	F. Johnson, Old Emerald-road, Selby ..	
3366	Warracknabeal ..	.. ..	..	..	..	} Purchase by agreement .. ..	
3367	Warragul ..	.. ..	..	..	..	} .. ..	
3368	Warrnambool ..	Stringybark .. ..	27 0	..	..	Harold Collins, Private Bag, Port Campbell	
3369	Yallourn ..	.. ..	..	..	..	Purchase by agreement .. ..	

Contingencies 1950-51 and 1951-52.

Approved—J. G. B. McDONALD, Treasurer. 7.12.50.

CONTRACTS ACCEPTED.—(Series 1950-51.)

PUBLIC WORKS.

3253. (2) Beechworth, Mental Hospital, supply of stainless steel food storage cabinets, £2,781.—L. J. Morgan.

3254. (1) Melbourne, Ports and Harbours, renewal of jib and Priestman grab for the Dredge Pioneer, £245.—Johnsons Tyne Foundry Pty Ltd.

3255. (1) Tankerton, Jetty, supply timber, £125 7s. 10d.—Albert R. Weisselberg Timber Trading Co.

3256. (1) Bundoora, Mental Hospital, water supply, supply packing sand, £183 8s. 6d.—J. Starbuck and Sons.

3257. (1) Sandringham, Memorial Hospital, professional services, £1,961.—Philip B. Hudson, Roy N. Stevenson and Partners.

3258. (1) Williamstown, Dredging Depot, supply of 200 ft. 0 in. ¼-in. galvanized chain, £133 1s. 7d.—Paul and Gray Pty. Ltd.

3259. (1) Altona, Pier, supply messmate beams, £105 5s. 5d.—Alex Sturrock and Sons Pty. Ltd.

3260. (1) Albert Park, Golf Links, supply black soil, £149 3s. 6d.—Wyndham Quarries Pty. Ltd.

3261. (1) Caulfield, State School No. 773, electrical installation, £102 8s.—L. J. Wright and Co.

3262. (1) Coburg, Pentridge Gaol, woollen mills, overhaul of No. 1 Carding engine, £2,400.—British Engineering Pty. Ltd.

3263. (1) Perseverance, State School No. 3261, party and non-party fencing, £120.—C. Duscher.

3264. (1) Gonn Crossing, State School No. 4566, erecting fencing at school site, £109 17s.—R. W. Saville.

3265. (1) Dennington, State School No. 182, new fence to front of school and residence, £120.—R. F. Bishop.

3266. (1) Melbourne, Law Courts Library, improvement of artificial lighting, £307 12s.—J. P. Eva and Town.

3267. (1) South Melbourne, Public Works Department Storeyard, supply of cement from Tasmania, £850 18s. 9d.—T. S. Nettlefold and Sons Pty. Ltd.

3268. (1) Various, Stony Point and Sorrento Jetties, supply hardwood, £110 10s. 3d.—Albert R. Weisselberg Timber Trading Co.

3269. (1) Port Melbourne, Public Works Department Depot, supply of corrugated iron, £106 13s. 10d.—John Lysaght (Aust.) Pty. Ltd.

3270. (1) Camp Pell, Emergency Housing, supply of 300 "Mallee" bath heaters, £600.—E. L. Yencken and Co. Pty. Ltd.

3271. (1) South Melbourne, Public Works Department Storeyard, supply of corrugated iron, £112 18s. 8d.—John Lysaght (Aust.) Pty. Ltd.

3272. (1) Port Melbourne, Public Works Department Depot, supply screenings, £117 1s. 11d.—Associated Quarries Pty. Ltd.

3273. (1) Port Melbourne, Public Works Department Depot, supply screenings, £122 18s. 7d.—Willis Quarries.

3274. (1) Beechworth, Mental Hospital, supply of motorized silent cutter complete with electric motor £240.—Butchers Service Engineering Co.

3275. (1) Williamstown, Public Works Department Dredging Depot, radial drilling, &c., machine, £1,291.—Gilbert Lodge and Co. Ltd.

3276. (7) Cheltenham, Heatherton Sanatorium, furniture and fittings, £608 5s. 4d.—Hicks Atkinson Ltd.—£153 15s; Metropolitan Linen Pty. Ltd.—£3,332 3s. 6d.; Beauhaven Furnishings.—£222 15s.; Johnstons Pty. Ltd.—£1,169; Classic Bedding Co.

3277. (1) Horsham, High School, filling, grading, asphaltting and gravelling, £289 5s.—P. Daws.

3278. (1) Swifts Creek, Police Station, supply and fixing fibro plaster walls and ceilings, £374 15s.—Brownriggs Pty. Ltd.

3279. (1) Dooen, Longerenong Agricultural College, 100 cubic yards ¾-in. metal screenings, £115.—McKenzie Creek Quarries, Horsham.

3280. (1) Linga, State School No. 3798, repairs and painting, £115 10s.—F. E. Bardwell.

3281. (1) Lindenow, State School No. 1120, fixing hat and coat hooks, &c., £103.—A. J. Warry.

3282. (1) Lallat Plains, State School No. 1686, supply of joinery, £131 2s. 10d.—The North-Western Joinery Works.

3283. (1) South Melbourne, Public Works Department storeyard, supply of flooring, £424 18s. 6d.—Wm. Cook Pty. Ltd.

3284. (1) Melbourne, Government House, supply of pillar hydrants, plugs, valves, &c., £328 0s. 7d.—Melbourne and Metropolitan Board of Works.

3285. (2) Melbourne, Technical College, supply and fixing of blackout and shade curtains, £332.—A. E. Hoad and Co.

3286. (2) Carlton, Transport Regulation Board, provision of Venetian blinds, £124 15s.—Carlisle Blind Co.

3287. (4) Mont Park, Mental Hospital, supply and delivery of 9 radio receivers, £142 13s.—British General Electric Co. Pty. Ltd.

3288. (3) Dookie, Agricultural College, provision of curtain net, &c., £231.—Classic Bedding Co.

3289. (2) Melbourne, State Rivers and Water Supply Commission, alterations to partitions, &c., £123.—Johnstons Pty. Ltd.

3290. (1) Port Melbourne, Public Works Department Depot, supply grit and screenings, £268 0s. 6d.—Willis Quarries.

3291. (1) Apollo Bay, Breakwater, supply spalls, £2,103 11s. 1d.—Condon Bros.

3292. (1) Melbourne, Printing Trades School, supply of lithographic equipment, £425.—Troedel Cooper Pty. Ltd.

P. T. BYRNES, Commissioner of Public Works. 14.2.51.

3293. (1) South Melbourne, Public Works Department Storeyard (Teachers' Residences), supply of plumbing material, £150 7s. 11d.—W. P. Thornton and Buchanan.

3294. (1) Hampton, Breakwater, supply stone, £601 13s. 8d.—J. Starbuck and Sons.

3295. (1) Port Melbourne, Public Works Department Depot, supply of lubricating oil, £118 13s. 4d.—W. B. Dick and Co. Pty. Ltd.

3296. (1) Boisdale, Consolidated School, provision of tank stands, £518.—H. N. Olver.

3297. (1) Melbourne, Council of Adult Education, 114 Flinders-street, 30 sets of library shelving, £266 5s.—Woodstock Products.

3298. (3) Wangaratta, Technical School, furniture and fittings for new library, £218 10s.—H. Heetel.

3299. (6) Melbourne, Education Department, 220 room heaters for prefabricated schools, £2,530.—T. S. Nettlefold and Sons Pty. Ltd.

3300. (1) Toorak, Teachers' College, conversion of portion of garage into male toilet, £1,150.—Griffiths Bros.

3301. (9) Footscray, Technical School, supply of plate-bending rolls and plate-bending press, £3,442 10s.—Welded Products Ltd.

3302. (1) South Melbourne, Public Works Department Storeyard, supply of hardwood timber, £258 15s.—William Cook Pty. Ltd.

3303. (1) Hawthorn, Swinburne Technical School, supply of photographic equipment, £177.—Camera Supply Co.

3304. (1) Melbourne, Parliament House, renewal of copper gutters and downpipes, £118 2s.—A. Crewther and Son.

3305. (1) Caniamba, State School No. 2230, new fencing and repairs, £100.—K. Beard.

3306. (1) Mont Park, Mental Hospital, repairs to electrical reticulation, £127 10s.—H. W. Templeton.

3307. (1) Fitzroy, Correspondence School, erection of one "Bristol" prefabricated schoolroom unit, £897.—Overseas Corporation (Australia) Pty. Ltd.

3308. (7) Bendigo, Teachers' College Hostel, furniture, bedding, &c., £1,407 11s. 8d.—Dandy Woodware Pty. Ltd.—£235 10s.; G. A. Whiting.—£1,026 7s. 6d.; Manton and Sons Ltd.

3309. (1) Queenscliffe, Public Works Department, supply and delivery of 24 forged-steel buoy shackles, £420.—E. J. Hadaway.

3310. (1) San Remo, Harbour Works, supply hardwood, £100 17s. 11d.—Mount Alfred Timber Mills.

3311. (1) Richmond, Olympic Park, supply crusher burnt stone, £150.—F. F. Webb.

3312. (1) Richmond, Olympic Park, supply ashes, £375.—Neal and Meighan.

3313. (1) Williamstown, Dredging Depot, supply of black iron chain, £460 13s. 3d.—Paul and Gray Pty. Ltd.

3314. (1) Carlton Teachers' College Hostel, supply and delivery of 3 "Davenset" automatic sump pumps, £177 1s.—Cameron and Sutherland Ltd.

3315. (1) Port Melbourne, Public Works Department Depot, supply grit, £143 18s. 6d.—Willis Quarries.

3316. (1) Portland, Wharf, supply hardwood, £282 10s. 9d.—N. F. Gordon.

3317. (1) Port Melbourne, Public Works Department Depot, prefabricated residences for teachers, 100 stainless-steel sinks and drainers, £1,050.—Myttons Ltd.

3318. (1) Hawthorn West, State School No. 293, supply and delivery of approximately 300 cubic yards gravel, Est. Cost, £165; Rates, 11s. per cubic yard.—J. A. Lucas.

3319. (4) Mont Park, Mental Hospital, supply 9-in. piping for water supply, £960.—Australia-Middle East Trading Co. (Aust.) Pty. Ltd.

3320. (4) Geelong, "Ariston" Teachers' College and Hostel, curtains and bedspreads, £238 16s. 6d.—Beauhaven Furnishings.

3321. (2) Melbourne, William Angliss Food Trades School, supply of stainless-steel brine tanks, £225.—M. F. Ahearn and Co.

3322. (1) East Loddon, Consolidated School, supply of timber, £143 6s. 8d.—Bendigo Timber Co.

3323. (1) Royal Park, Receiving Depot, repairs to blockage in sewer main and renewal of pipe, £393 11s. 6d.—Geo. F. Smithwick.

3324. (1) Armadale, "Larnook" Teachers' College, furniture and fittings, £151 5s.—W. P. Murison.

3325. (1) Robinvale, State School No. 4237, electrical installations, residence, £100.—R. J. Wilson.

3326. (1) Traralgon, New High School Building, professional services, £500.—Best Overend.

P. T. BYRNES, Commissioner of Public Works. 15.2.51.

3370. (2) Albion, State School No. 4265, supply additional out-offices, £265.—Griffiths Bros.

3371. (3) Bundoora, State School No. 1915, renovations, £287.—William W. Hosie.

3372. (2) Brunswick, Technical School, repairs to floor of Carpenter's shop, £376.—J. Lynch.

3373. (2) Ballarat, Mental Hospital, installation of stainless-steel sinks, Wards F5 and F7, £121.—McLean and Boakes.

3374. (2) Beaconsfield Upper, State School No. 2560, erection of teacher's residence, including out-buildings, paths, and fencing (labour only), £823.—E. C. Cox and Son.

3375. (2) Brown Hill, State School No. 35, new teacher's residence, £2,943 17s.—L. J. and K. C. Webb.

3376. (3) Black Rock, State School No. 3631, provision of cupboards under blackboards, Infants Grades, £174 6s.—D. Tincknell.

3377. (1) Berry's Creek, State School No. 2925, repairs fencing, &c., £105.—D. Tincknell.

3378. (1) Ballarat, Mental Hospital, fireproofing boiler rooms, &c., £177.—J. H. Brown and Son Pty. Ltd.

3379. (2) Carlton, Motor Registration Branch, Exhibition Building, alterations and partitioning, £9,925.—W. M. Hosie.

3380. (2) Collingwood, Police Station, renovations to quarters, £225.—J. Lynch.

3381. (3) Coburg, Pentridge Gaol, erection of new boiler house in brick and steel, £7,850.—G. R. Jennings.

3382. (2) Coburg, Police Station, renovations, £216.—J. Lynch.

3383. (3) Essendon North, State School No. 4015, supplying and fitting new display boards, £162 13s.—J. J. Lynch.

3384. (2) Flemington, Police Station, renewal of water service, residence, offices, lavatories, &c., £195.—Griffiths Bros.

3385. (2) Fish Creek, State School No. 3028, painting and repairs, £324.—D. Tincknell.

3386. (2) Frankston, High School, repairs and painting, Caretaker's Quarters, £295.—D. Tincknell.

3387. (1) Geelong, Police Station, enclosing exercise block, £127.—R. J. Haustorfer.

3388. (1) Healesville, Police Station, repairs and renewal of spouting and painting, &c., £330.—D. Tincknell.

3389. (1) Hawksburn, State School No. 1467, improvement of natural lighting, provision of staff accommodation, &c., £1,088.—R. B. Hallett.

3390. (1) Korumburra, Police Station, electrical additions in Station and Residence, £107 15s.—Sullivan's Electrical Service.

3391. (1) Kew, Mental Hospital, installation of improved street lighting, £159 10s.—H. W. Templeton.

3392. (2) Lockington, Consolidated School, erection of senior wing, £14,950.—A. E. Rosendale.

3393. (3) Linton, Police Station, repairs and painting, £210.—L. and K. Webb.

3394. (3) Loch, Police Station, repairs and painting, £797.—D. Tincknell.

3395. (1) Laver's Hill, Consolidated School, removal, re-erection of Rokewood Junction School as woodwork room, £987.—W. Uebergang.

3396. (1) Laver's Hill, Consolidated School, removal, re-erection of Mt. Emu State School No. 4352, £2,676 12s.—W. Uebergang.

3397. (1) Macarthur, Police Station, fencing, repairs, and painting, £182 3s. 6d.—H. L. Rundell.

3398. (1) Merino, Consolidated School, alterations and additions to Teacher's Residence, £1,884.—A. J. Puddy.

3399. (1) Murrumbidgee, State School No. 3449, provision of stainless-steel sink, &c., £120.—D. Tincknell.

3400. (3) Melbourne, Stamp Duties Office, Titles Office, alterations to Counter Partitioning, &c., £207.—R. B. Hallett.

3401. (1) Melbourne, Police Headquarters, Russell-street, erection of new workshop for Radio Section, £489.—R. B. Hallett.

3402. (1) Notting Hill, State School No. 4305, internal and external painting and repairs, £220.—Ford and Ross.

3403. (3) Oakleigh, State School No. 1601, replacing of folding doors, blackboards, &c., £128 10s.—T. Kenny.

3404. (1) Portland, State School No. 489, new toilets and sewerage connexion to school, £1,326 17s. 6d.—L. D. Wilson.

3405. (3) Prahran, State School No. 2855, replacing of existing washhand basins, £140.—Griffiths Bros.

3406. (1) Preston, State School No. 1494, erection of woodshed, £156.—William M. Hosie.

3407. (1) Stonehaven, State School No. 2199, internal and external repairs, £169 19s. 6d.—R. Edwards.

3408. (2) South Yarra, Fawkner Park Emergency Housing, Fire Service, £125.—B. Brown and Son.

3409. (1) Toolern Vale, State School No. 946, erection of party and non-party fencing, £152.—P. B. McErvale.

3410. (1) Werribee State Research Farm, Cereal Nursery, erection of fencing to enclose nursery, £305.—P. McErvale.

3411. (3) Werribee, State Research Farm, repairs to grain shed not including electric wiring, £115.—J. Lynch.

3412. (1) Wodonga, State School No. 37, supply and fixing wardrobes in prefabricated classrooms, £330.—J. Law and Son.

3413. (2) Wangaratta, High School, repairs and painting, £1,980 11s.—Eastgate and Jacobs.

3414. (1) Warracknabeal, High School, internal repairs and painting, £945 12s.—Eastgate and Jacobs.

3415. (3) Wonthaggi, Court House, repairs and painting, £571.—D. Maher.

P. T. BYRNES, Commissioner of Public Works. 19.2.51.

#### ORDERS IN COUNCIL.—(Series 1950-51.)

##### STATE ELECTRICITY COMMISSION.

3327. The supply and delivery of fuel oil in bulk for operation of Newport, Spencer-street, Richmond, and Rural Power Stations, for a period of at least five years, to Specification No. 49-50/319, at schedule rates.—Commonwealth Oil Refineries Ltd.

Approved by the Governor in Council, 16th January, 1951.—A. MAHLSTEDT, Clerk of the Executive Council.

3328. The supply of 12 soil-consolidation units for Yallourn, Morwell, and Kiewa Hydro-Electric Scheme, to Quotation No. 2492, £42,540.—A.E.C. (Australia) Pty. Ltd.

3329. The supply of boilermakers, welders, labourers, riggers, and fitters and supply and operation of 5-ton truck for installation of new boiler, Richmond Power Station, for a period of one month, to Quotation No. 3880, at schedule rates.—Donaldson Bros.

3330. The supply of boilermakers, welders, labourers, riggers, and fitters and supply and operation of 5-ton truck for installation of new boiler, Richmond Power Station, for a period of two months, to Quotation No. 3880, at schedule rates.—Donaldson Bros.

3331. The removal and disposal of overburden, Morwell Open Cut, to Quotation No. 4841, at schedule rates.—Excavations Pty. Ltd.

3332. The supply of 31,100 feet of flanged-steel piping and fittings for fire protection purposes, Morwell Open Cut, to Specification No. 50-51/64, £36,364 2s. 10d.—Mephan Ferguson Pty. Ltd.

3333. The supply of two Diesel-operated crawler-mounted excavators for Tanjil East Quarry, to Quotation No. 3691; £22,200.—Noyes Bros. (Melb.) Ltd.

3334. The supply of galvanized crossarm braces, brackets, and reinforcing plates for transmission lines, to Quotation No. 1344, £9,312 10s.—Progress Engineering Co. Pty. Ltd.

3335. The erection and maintenance of chemical house for water treatment plant, Yallourn, £14,229.—G. E. Todd and Co. Pty. Ltd.

3336. The supply of spare parts for Murphy Diesel engines installed in Northwest shovels and lighting plant, Morwell Project and Kiewa Hydro-Electric Scheme, to Quotation No. 2253, £14,804 6s.—Treacy Engineering Supply Co. Pty. Ltd.

3337. The supply of four mobile aggregate bucket loaders for Morwell and Kiewa Hydro-Electric Scheme, to Quotation No. 3729, £9,760.—Tutt, Bryant (Vic.) Pty. Ltd.

3338. The supply of 1,560 cords of firewood for Bogong and Mt. Beauty, Kiewa Hydro-Electric Scheme, to Specification No. 50-51/201, £7,311.—C. Vellar.

Approved by the Governor in Council, 6th February, 1951.—A. MAHLSTEDT, Clerk of the Executive Council.

#### DEPARTMENT OF MINES:

##### APPLICATIONS FOR MINING LEASES DECLARED ABANDONED.

9114, Ballarat; Francis Edward McRae and Charles Chivers; 30 acres, near, Meredith.

11262, Bendigo; Addison Grenville Bowen Keene; 49a. 0r. 28p., in the Parish of Sandhurst.

11264, Bendigo; Addison Grenville Bowen Keene; 73a. 3r. 39p., in the Parishes of Nerring and Sandhurst.

11265, Bendigo; Addison Grenville Bowen Keene; 64a. 0r. 19p., in the Parishes of Nerring and Sandhurst.

11266, Bendigo; Addison Grenville Bowen Keene; 49a. 2r. 35p., in the Parishes of Nerring and Sandhurst.

11267, Bendigo; Addison Grenville Bowen Keene; 44a. 0r. 19p., in the Parish of Sandhurst.

11268, Bendigo; Addison Grenville Bowen Keene; 70a. 1r. 0p., in the Parish of Sandhurst.

7155, Mineral; Henry Fox; 80 acres, at Childers.

7176, Mineral; Henry Llewellyn Paxton; 90 acres, in the Parish of Toora.

7180, Mineral; Thomas Robertson West; 5 acres, between Tolmie Junction and Toombullup.

##### APPLICATION FOR MINING LEASE REFUSED.

9127, Ballarat; John H. Cullis; 150 acres, at Happy Valley.

##### MINING LEASES GRANTED.

8243, Beechworth; George Henry Sutcliffe; 33a. 2r. 9p., in the Parish of Goulburn.

7199, Mineral; John Winston Willey and George Samuel Pye; 296a. 3r. 31p., in the Parishes of Tallangook and Too-Rour.

7218, Mineral; Sunbeam Collieries Pty. Ltd.; 592a. 2r. 18p., at Korumburra (in lieu of Lease No. 6724, Mineral, expired.)

7225, Mineral; Mildura Plaster Mills Pty. Ltd.; 193a. 2r. 16p., in the Parish of Nurnurnemal.

##### MINING LEASE AND TAILINGS LICENCES EXPIRED.

5159, Gippsland; John Scholes, Robert Stevenson, and William Salisbury; 44a. 3r. 5p., in the Parish of Walhalla.

1913, Tailings Licence; Herbert Leslie Archbold and George Robert Runge; 11a. 2r. 25p., in the Parish of St. Arnaud.

2165, Tailings Licence; Lionel Arthur Akers; Parishes of Bet Bet and Maryborough.

G. C. MOSS,  
Minister of Mines.

##### MINING LEASES DECLARED VOID.

9063, Castlemaine; Albert Ernest Duxson; 53a. 3r. 15p., in the Parish of Wombat.

10883, Bendigo; Hercules Gold Mining Co. N. L.; Machinery Site, in the Parish of Sandhurst.

11184, Bendigo; Daniel Crothers and Egbert Francis Scott England; 7a. 0r. 38p., in the Parish of Moora.

REX R. NEAL,  
Secretary for Mines.

#### LAW DEPARTMENT.—ATTORNEY-GENERAL.

##### TIME FOR HOLDING ANNUAL SITTINGS OF THE LICENSING COURT, DANDENONG, EXTENDED.

HIS Excellency the Governor of the State of Victoria, by and with the advice of the Executive Council of the said State, doth, by Order made on the 13th day of February, 1951, extend the time for holding the Annual Sittings of the Licensing Court for the Licensing District of Dandenong (appointed to be held on the 22nd November, 1950), for a period not exceeding two months from the 31st December, 1950 (Act No. 3717, section 87).

A. MAHLSTEDT,  
Clerk of the Executive Council.

At the Executive Council Chamber,  
Melbourne, the 13th February, 1951.

VICTORIAN RAILWAYS.

VICTORIAN RAILWAYS COMMISSIONERS.

BY-LAW NO. 364.

THE Victorian Railways Commissioners, in the exercise of the powers conferred in that behalf by the Railways Acts, do hereby make the following By-Law, and do hereby repeal so much of the provisions of all previous By-Laws as conflicts therewith.

1. INTER-SYSTEM FARES.

(A) The fares between the undermentioned stations shall be as follows:—

	Single.		Ordinary Return.	
	1st Class.	2nd Class.	1st Class.	2nd Class.
	£ s. d.	£ s. d.	£ s. d.	£ s. d.
<b>Victoria and New South Wales via Albury.</b>				
Between Melbourne and—				
Sydney ... ..	5 2 6	3 17 0	8 5 2	6 0 4
Canberra ... ..	5 3 6	3 18 0	7 11 7	5 10 9
Queanbeyan ... ..	5 2 6	3 17 0	7 10 2	5 9 8
<b>Victoria and Queensland via Albury and Kyogle.</b>				
Between Melbourne and—				
Brisbane ... ..	8 12 0	6 9 0	14 10 10	10 6 4
Bowen ... ..	14 1 6	10 11 6	...	...
Bundaberg ... ..	10 3 0	7 12 6	...	...
Cairns ... ..	16 2 0	11 9 10	...	...
Charters Towers ... ..	14 19 6	11 1 11	...	...
Cloncurry ... ..	17 0 0	12 6 6	...	...
Cunnamulla ... ..	14 5 6	10 6 6	...	...
Gladstone ... ..	10 11 0	7 18 6	...	...
Gympie ... ..	9 10 6	7 3 0	...	...
Hughenden ... ..	15 15 0	11 11 1	...	...
Innisfail ... ..	16 1 6	11 7 3	...	...
Ipswich ... ..	6 17 0	6 13 0	...	...
Longreach ... ..	15 3 6	10 18 3	...	...
Mackay ... ..	12 19 6	9 15 0	...	...
Maryborough ... ..	9 17 0	7 8 0	...	...
Mount Isa ... ..	18 9 6	12 14 6	...	...
Rockhampton ... ..	11 1 6	8 6 6	...	...
Toowoomba ... ..	9 15 6	7 6 8	...	...
Townsville ... ..	14 12 6	10 18 3	...	...
<b>Victoria and Queensland via Albury and Wallangarra.</b>				
Between Melbourne and—				
Brisbane ... ..	8 12 0	6 9 0	...	...
Cunnamulla ... ..	11 15 6	8 17 0	...	...
Goondiwindi ... ..	8 12 0	6 9 0	...	...
<b>Victoria and South Australia via Serviceton.</b>				
Between Melbourne and—				
Adelaide ... ..	4 4 6	3 3 6	6 15 7	5 8 5
Kingston ... ..	3 17 11	3 3 6	5 9 7	4 9 11
Beachport ... ..	4 4 1	3 3 6	6 7 7	5 4 4
<b>New South Wales and South Australia via Albury and Serviceton.</b>				
Between Sydney and—				
Adelaide ... ..	7 5 0	5 9 0	13 1 0	9 16 6
Mt. Gambier ... ..	7 5 0	5 9 0	12 17 3	9 13 11
Between Canberra and Adelaide ... ..	7 6 0	5 9 6	13 3 0	9 17 6
<b>South Australia and Queensland via Serviceton and Albury.</b>				
Between Adelaide and—				
Brisbane via Kyogle ... ..	11 3 0	8 7 6	20 1 6	14 15 7
Toowoomba via Kyogle ... ..	12 6 6	9 5 0	...	...
Brisbane via Wallangarra ... ..	11 3 0	8 7 6	...	...
<b>Victoria and Western Australia via Serviceton.</b>				
Between Melbourne and—				
Kalgoorlie ... ..	15 0 0	10 0 6	...	...
Perth ... ..	15 15 0	10 10 0	...	...
Fremantle ... ..	15 15 0	10 10 0	...	...

1. Inter-system Fares—continued.

	Single.		Ordinary Return.	
	1st Class.	2nd Class.	1st Class.	2nd Class.
	£ s. d.	£ s. d.	£ s. d.	£ s. d.
<b>New South Wales and Western Australia via Albury and Serviceton.</b>				
Between Sydney and—				
Kalgoorlie ... ..	19 1 0	12 14 6	...	...
Perth ... ..	19 16 0	13 4 0	...	...
Fremantle ... ..	19 16 0	13 4 0	...	...
Between Newcastle and—				
Kalgoorlie ... ..	20 0 6	13 8 6	...	...
Perth ... ..	20 15 6	13 18 0	...	...
Fremantle ... ..	20 15 6	13 18 0	...	...
Between Canberra and—				
Kalgoorlie ... ..	19 3 0	12 15 0	...	...
Perth ... ..	19 18 0	13 5 6	...	...
Fremantle ... ..	19 18 0	13 5 6	...	...

**Queensland and Western Australia via either Wallangarra or Kyogle, and Albury and Serviceton.**

Between Brisbane and—				
Kalgoorlie ... ..	23 16 0	16 18 0	...	...
Perth ... ..	24 11 0	17 7 6	...	...
Fremantle ... ..	24 11 0	17 7 6	...	...

(B) The fares between other stations on the Victorian Railways System and stations on other Railway Systems or between other stations on other Railway Systems via the Victorian Railways System shall be the sum of the mileage fares on each Railway System concerned unless it is cheaper to charge as under:—

- (i) For stations intermediate to those in sub-clause (A) — the fares shown in that sub-clause as maximum.
- (ii) For other stations for which the route is via an intermediate junction station or beyond the stations specified in sub-clause (A)—the sum of the appropriate fares shown in that clause and the local fare.

(C) In addition to the rail fares shown in sub-clause (A) the fees for reserved seats, meals, and sleeping berths which are prescribed as compulsory on the Railways Systems concerned shall be charged.

2. Inter-System Goods Rates.

(A) The rates for the carriage of goods between the following stations shall be as shown hereunder:—

Between—	Class Rates per Ton.					Minimum Charge per Consignment.
	"A."	"B."	"C."	"1."	"2."	
	£ s. d.	£ s. d.	£ s. d.	£ s. d.	£ s. d.	
Melbourne or Geelong and Adelaide ...	4 8 6	5 15 0	7 10 0	8 3 6	10 8 6	0 10 6
Melbourne and Sydney ...	5 6 0	6 16 0	9 1 0	10 4 6	12 1 6	0 9 6
Melbourne and Newcastle ...	5 19 0	7 15 6	10 7 0	11 13 6	13 17 0	0 11 0
Melbourne and Brisbane ...	...	...	18 1 6	21 1 0	24 12 0	1 1 0
Adelaide and Sydney ...	9 6 0	11 13 0	14 17 0	17 3 0	20 1 0	1 0 0
Adelaide and Brisbane ...	...	...	23 9 6	26 15 0	31 14 6	1 10 0

Between—	Class Rates per Ton.							Minimum Charge per Consignment.
	Grain.	"M."	"A."	"B."	"C."	"1."	"2."	
	£ s. d.	£ s. d.	£ s. d.	£ s. d.	£ s. d.	£ s. d.	£ s. d.	
Melbourne or Geelong and Kalgoorlie ...	6 14 6	7 16 6	11 14 6	14 17 0	17 19 6	23 7 0	29 15 0	1 5 0
Melbourne or Geelong and Perth ...	8 10 0	9 10 0	14 1 6	17 13 6	21 2 0	28 7 0	35 17 6	1 5 0

(B) The classification of goods with the minimum tonnage applicable thereto and other conditions of carriage on each Railway System concerned shall apply to such System's proportion of the Inter-system rates.

(C) Where transshipping and/or incidental charges are provided by any System in respect of traffic carried between the places shown in sub-clause (A) of Clause 2 such transshipping and/or incidental charges shall be added to the rates in such sub-clause (A).

(D) The sum of the local rates and the conditions on each System shall apply where cheaper than the Inter-system rates shown above.

The provisions of this By-Law shall become effective as on and from the first day of March, 1951.

In witness whereof the common seal of the Victorian Railways Commissioners was affixed hereto this 16th day of February, in the year of our Lord One thousand nine hundred and fifty-one, in the presence of—

A. G. FLETCHER,  
O. G. MEYER,

Victorian Railways Commissioners.

Confirmed by the Governor in Council,  
the 20th February, 1951.

A. MAHLSTEDT,  
Clerk of the Executive Council.

**FOOTSCRAY CEMETERY TRUST.**

**SCALE OF FEES OF FOOTSCRAY CEMETERY.**

IN pursuance of the powers conferred by the *Cemeteries Act 1928*, the trustees of the Footscray Cemetery make the following scale of fees, which shall come into force immediately after its publication in the *Government Gazette*, and from and after such publication every scale of fees heretofore made shall be and is hereby rescinded:—

*Public Graves.*

	£	s.	d.
Interment in a public grave .. .. .	2	10	0
Interment of a child under seven years .. .. .	1	0	0
Interment of a stillborn child .. .. .	0	15	0

*Land for Private Graves.*

Land, 8 feet by 4 feet, trustees' selection .. .. .	8	0	0
Land, 8 feet by 4 feet, special .. .. .	10	0	0
Land, 8 feet by 4 feet, frontage to carriage-way .. .. .	11	0	0
Land, 8 feet by 8 feet, trustees' selection .. .. .	16	0	0
Land, 8 feet by 8 feet, special .. .. .	18	0	0
Land, 8 feet by 8 feet, frontage to carriage-way .. .. .	20	0	0

*Sinking Charges for Private Graves.*

Sinking grave, 7 feet deep .. .. .	4	0	0
Sinking grave, 8 feet deep .. .. .	5	0	0
Sinking grave, 9 feet deep .. .. .	6	0	0
Certificate of right of burial .. .. .	0	10	6
Sinking grave over 2 ft. 2 in. wide (extra) .. .. .	1	0	0

*Re-opening Graves.*

Re-opening grave .. .. .	3	15	0
Re-opening vault, tomb, slabs, or covered grave .. .. .	4	15	0
Re-opening stone curb or other enclosure .. .. .	4	10	0

*Extra.*

Interment ashes in a private grave of deceased person .. .. .	1	0	0
Interment in a public grave without due notice .. .. .	1	0	0
Interment in a private grave without due notice .. .. .	2	0	0
Interment not in the usual hours .. .. .	3	10	0
Interment on Sundays .. .. .	5	0	0

*Miscellaneous.*

Exhuming the remains of a body .. .. .	7	0	0
Permission to construct a brick grave .. .. .	2	0	0
Permission to erect any stone kerbing, brick, or tile work .. .. .	1	15	0
Permission to erect a monument or headstone over a grave .. .. .	2	15	0
Iron label .. .. .	0	7	6

R. YOWELL, Trustee.  
A. J. BEATON, Trustee.  
T. C. BENTLEY, Trustee.  
RUPERT J. JOHNSON, Trustee.  
J. HARPER, Trustee.  
M. C. WHITEHEAD, Secretary.

Approved by the Governor in Council,  
13th February, 1951.

A. MAHLSTEDT,  
Clerk of the Executive Council.

*Cemeteries Act 1928.*

**CARLYLE PUBLIC CEMETERY.**

**SCALE OF FEES.**

IN pursuance of the powers conferred by the *Cemeteries Act 1928*, the trustees of the Carlyle Public Cemetery make the following scale of fees, which shall come into force immediately after the publication of the same in the *Government Gazette*, and from and after such publication every scale of fees heretofore made shall be and is hereby rescinded:—

*Public Graves.*

	£	s.	d.
Single interment of adult body, including sinking .. .. .	3	10	0
Single interment of child under twelve years, including sinking .. .. .	2	15	0
Interment of stillborn child, including sinking .. .. .	2	10	0

*Land for Private Graves.*

8 feet by 4 feet .. .. .	2	10	0
8 feet by 8 feet .. .. .	5	0	0
8 feet by 16 feet .. .. .	10	0	0

*Sinking Private Graves.*

4 ft. 6 in. for child's body .. .. .	2	10	0
6 feet for adult .. .. .	3	0	0
Extra, each additional foot .. .. .	0	10	0

*Other Fees.*

Re-opening grave or vault, including sinking .. .. .	4	0	0
Burial not within the hours mentioned in rule 8, extra .. .. .	0	15	0
Removing slab .. .. .	0	15	0
Burial on Sunday, extra .. .. .	0	15	0
Permission to place any erection of any kind whatever upon or at any grave, or for repairs thereto .. .. .	0	5	0
Number tablet for graves .. .. .	0	2	6
Upkeep of single grave per annum .. .. .	0	10	0

The foregoing scale of fees was approved by the trustees of the Carlyle Public Cemetery on the 3rd day of November, 1950.

J. R. RILEY, Trustee.  
W. JASPER, Trustee.  
W. T. GRAHAM, Trustee.  
C. A. RICKETT, Secretary.

Approved by the Governor in Council,  
13th February, 1951.

A. MAHLSTEDT,  
Clerk of the Executive Council.

*Cemeteries Acts.*

**SCALE OF FEES OF THE BALLAARAT GENERAL CEMETERIES.**

IN pursuance of the powers conferred by the *Cemeteries Act 1928*, the Trustees of the Ballaarat General Cemeteries hereby make the following scale of fees, which will come into operation upon publication in the *Government Gazette*, and from and after such publication any scale of fees heretofore made by the said Trustees shall be and is hereby rescinded to the extent to which it conflicts with this scale.

*Open Ground (New Cemetery).*

	£	s.	d.
Single interment of adult body ..	2	0	0
Single interment of child under ten years ..	1	5	0
Interment by Government contractor (adult) ..	1	10	0
Child, stillborn ..	1	0	0

*Grave Sites.*

Denomination ground—			
4 feet in width, selected by Trustees ..	7	0	0
Private grounds—			
4 feet in width ..	8	0	0
4 feet in width, G. Block ..	9	0	0
4 feet in width, Hill Block ..	12	0	0
4 feet in width, Central Ground, Old Cemetery ..	12	0	0
Sinking, re-opening (except where gads used) ..	4	0	0
6½ feet for adult ..	4	0	0
1½ feet extra depth, additional charge ..	2	0	0
Re-opening adult's grave ..	4	0	0

*Monumental Improvements.*

Fees are payable for all improvements, including writing—

Under £25 cost ..	0	15	0
Over £25 cost ..	1	10	0

*Miscellaneous Fees.*

Exhumation of body ..	4	4	0
Burials on Saturdays or gazetted holidays, extra ..	3	0	0
Oversize graves, extra charge ..	1	0	0
Extract from register ..	0	5	0
Transfer of burial right or duplicate ..	0	5	0
Burial right certificate ..	0	5	0
Pensioners Block (inclusive) ..	4	5	0
Soldiers Block (inclusive) ..	4	5	0

E. G. LUDBROOK, Chairman.  
 CHAS. E. ROWE, Trustee.  
 F. GALLAGHER, Trustee.  
 R. CRAWCOUR, Secretary.

Approved by the Governor in Council,  
 13th February, 1951.  
 A. MAHLSTEDT,  
 Clerk of the Executive Council.

*Cemeteries Act 1928.*  
**RULES AND REGULATIONS OF THE RED CLIFFS PUBLIC CEMETERY.**

IN pursuance of the powers conferred by the *Cemeteries Act 1928*, the Trustees of the Red Cliffs Public Cemetery make the following rules and regulations (that is to say):—

- These rules and regulations shall come into force immediately after their publication in the *Government Gazette*, and from and after such publication all rules and regulations heretofore made shall be and are hereby rescinded.
- All fees and charges shall be paid when applications are made or orders are given.
- Any person desiring ground for a private grave shall apply to the Trustees therefor, who, if the application is approved and the prescribed fees paid, will issue a burial right (Schedule B) which shall give the holder and his representatives the exclusive right of burial or interment in the portion of ground allotted thereby a family or private burial place, and the right, on obtaining the permission of the Trustees as hereafter mentioned, to erect and maintain any monument, cenotaph, tablet, or other erection therein.
- Any person desiring to construct a vault, grave, tombstone, or other erection shall apply to the Trustees for permission to do so, and submit a plan or drawing with a copy of any proposed inscription or epitaph, and no such erection shall be made without the written approval of the Trustees.
- No interment shall be permitted until an application has been made, the particulars required in the form Schedule A given, an order obtained, and a certificate from a coroner, justice of peace, or registrar of deaths has been delivered to the Secretary (gatekeeper or sexton).
- Application for an order for interment shall be made at least eight working hours before the time fixed for the burial.
- No coffin shall be buried within 4 feet of the ordinary level of the ground unless it contains the body of a child under ten years, when it shall not be less than 3 feet

below the ordinary level of the ground, and a layer of earth at least 6 inches thick shall be left undisturbed above and around any coffin previously buried in the same grave.

8. The hours for burial shall be 10 a.m. to 5 p.m. Special fees shall be payable for burials on Saturdays, Sundays, and public holidays.

9. No re-interment or removal from another cemetery or another grave will be permitted until there be submitted a certified copy of the original certificate of the coroner, justice of peace, or registrar of deaths, and the licence for disinterment of the Minister of the Crown authorized in that behalf.

10. Where re-opening of a sealed grave becomes necessary the onus of removing slab, &c., will lie with the person holding the burial right. Re-opening of seal must be completed not less than eight working hours prior to sinking of grave.

11. The Trustees will cause all ordinary graves to be dug, but any person having paid the fee for a private grave and requiring a brick grave or vault shall be permitted to construct the same, subject to the approval of the Trustees, but every coffin therein shall be bricked in, cemented, and covered by a slab of stone, slate, or iron, securely cemented.

12. No private grave shall be re-opened or any interment permitted therein without the consent, in writing, of the person entitled to give the same.

13. No person employed by the Trustees shall accept any gratuity whatever in the discharge of his duty, nor shall be allowed to be pecuniarily interested in any work in the cemetery other than that for which he received payment or for which he has special authority from the Trustees.

14. The cemetery shall, unless otherwise ordered, be open to the public from 7 a.m. to sunset daily throughout the year.

15. No person shall be permitted to pluck any flower, or take any tree, shrub, or plant from the cemetery unless with the previous authority of the Trustees.

16. No smoking shall be allowed nor firearms discharged within the cemetery.

17. No dogs shall be allowed in the cemetery.

*Schedule A.—Rule 5.*

No. . . . .	Cemetery
1. Name of deceased	
2. Wife or child of	
3. Age	
4. Late residence	
5. Occupation	
6. Denomination	
7. Minister to officiate	
8. Day of funeral	
9. What hour and if usual or extra	
10. No. of grave on plan	Section No.
11. If a common grave	
12. If a family grave not bricked	
13. What depth and other dimension	
14. If a family vault or brick grave	
15. What depth or other dimensions	
16. If first or second interment	
17. Name for certificate of right of burial	
Signature of	
Orders received the	day of
at	o'clock.
	19
	£ s. d.
Interment in public grave ..	
Land for private grave, 8 feet x	feet
Sinking .. feet, or re-opening ..	
Permission to erect monument ..	
Extra fee ..	
	£

*Schedule B.—Rule 3.*

Date of order	No. of order
CERTIFICATE OF RIGHT OF BURIAL IN THE RED CLIFFS PUBLIC CEMETERY.	
On the application of	and
upon payment of the sum of	
which is hereby acknowledged to have been received,	
the Trustees of the Red Cliffs Public Cemetery, in	
terms of and as authorized by the <i>Cemeteries Act</i> ,	
have agreed to grant, and do hereby grant, unto said	
permission to dig or make a grave	
or vault, on that piece of ground,	feet long by
	feet broad, lying within the portion of the
said cemetery appropriated for	burials and
marked No.	Compartment
on the	
map or plan of the said cemetery, kept by the said	
Trustees, with permission to erect or place, on the	

said piece of ground a monument or tombstone, on payment of such charges as may from time to time be established. And it is hereby declared that the said shall be entitled to have, maintain, and keep up such vault, monument, or tombstone, according to the terms of this permission, to and for the sole and separate use of the said his (or their) representatives for ever: Provided always, and it is hereby declared, that this grant is made subject to the terms and conditions following, viz.: FIRST, that the said piece of ground shall be kept and used by the said his or their representatives, solely as a burial place, and that no other use shall be made thereof. SECOND, that no enclosing wall, fence, building, monument, or tombstone shall be erected or placed on the said piece of ground until a plan thereof shall have been exhibited to the said Trustees and their authority given for the erection thereof. THIRD, that the said grave or vault, and the said wall, fence, building, monument, or tombstone shall be maintained and kept up by or at the expense of the said his or their representatives, in proper repair, to the satisfaction of the said Trustees. FOURTH, that the said his or their representatives shall, in the use of the said piece of ground, and access thereto, be subject in every respect to such Rules, Regulations, and By-laws as the Trustees of the said cemetery from time to time make; and shall not be entitled to exercise the right to bury or inter therein, except on payment of such charges as shall from time to time be fixed by the said Trustees.

Given under our hands and seals, at Red Cliffs, in the State of Victoria, this 19 day of \_\_\_\_\_, 19\_\_\_\_  
 Register Fol. No. \_\_\_\_\_  
 Compartment No. \_\_\_\_\_  
 Portion \_\_\_\_\_

Trustee of the Public Cemetery, Red Cliffs.  
 Signed by the above, in the presence of \_\_\_\_\_

Secretary of the Trustees.

#### Scale of Fees.

In pursuance of the powers conferred by the *Cemeteries Act 1928*, the Trustees of the Red Cliffs Public Cemetery make the following scale of fees, which shall come into force immediately after the publication of the same in the *Government Gazette*, and from and after such publication every scale of fees heretofore made shall be and is hereby rescinded:—

Public Graves.		£	s.	d.
Single interment of adult body, including sinking	.. .. .	2	12	0
Single interment of child under ten years, including sinking	.. .. .	1	16	0
Interment of stillborn child, including sinking	.. .. .	1	16	0

#### Land for Private Graves.

8 ft. x 4 ft. .. .. .	.. .. .	3	0	0
8 ft. x 8 ft. .. .. .	.. .. .	5	0	0
8 ft. x 16 ft. .. .. .	.. .. .	10	0	0

#### Sinking Private Graves.

4 ft. 6 in., for child's body .. .. .	.. .. .	1	16	0
6 feet, for adult .. .. .	.. .. .	2	0	0
Extra, each additional foot .. .. .	.. .. .	0	12	0

#### Other Fees.

Re-opening grave, including sinking .. .. .	.. .. .	2	0	0
Burial on Saturdays, Sundays, and Public Holidays, extra .. .. .	.. .. .	1	10	0
Permission to erect any fence, stone, vault, tomb, enclosure, or repairs to same at a cost of £5 or under and 2½ per cent. additional on the value of all work costing over £5 .. .. .	.. .. .	0	10	0

E. C. DAWE, Trustee.  
 W. N. SMITH, Trustee.  
 O. V. BANNISTER, Trustee.  
 W. FRENCH, Trustee.  
 E. PAWSON, Trustee.  
 J. J. GLEASON, Trustee.  
 A. L. MARTIN, Trustee.  
 A. E. CAMERON, Trustee.  
 W. T. WEST, Trustee.

Approved by the Governor in Council,  
 13th February, 1951.

A. MAHLSTEDT,  
 Clerk of the Executive Council.

No. 215.—1508/51.—2

## Town and Country Planning Acts.

### CITY OF NUNAWADING.

#### INTERIM DEVELOPMENT ORDER.

WHEREAS by virtue of the powers conferred by the Town and Country Planning Acts and every other power enabling it in that behalf, the Council of the said City of Nunawading (hereinafter referred to as the "Responsible Authority"), having commenced the preparation of a planning scheme in accordance with the said Acts, hereby makes the following Interim Development Order:—

1. The development of all land referred to in the Schedule, and the erection, construction, and carrying out of any buildings, roads, or other works on any of the said land is hereby prohibited.

2. Any person may apply to the responsible authority for permission to develop, subdivide, or otherwise use any land, or erect or construct any buildings, roads, or other works during the operation of this Order.

3. Any application for permission to develop, subdivide, or otherwise use any land, or erect or construct any building, roads, or other works, may be granted by the responsible authority subject to such conditions as are specified in the permit, or may be refused.

4. Any owner of any land who, after the publication of a copy of this Order, contravenes any of the provisions contained herein, shall, when directed by notice in writing, remove, pull down, take up, or alter any building, road, or other works, and, if any owner fails to do so within the time specified by the notice, the responsible authority may carry out all or any of such works, and recover all expenses incurred, after due notice has been given to the owner, lessee, and/or occupier, in accordance with the provisions of section 12, sub-section 3 of the Act.

5. None of the provisions of this Order shall prohibit the continuance of the use of any land or buildings for the purpose for which it was used immediately before the coming into operation of this Order.

6. This Order shall remain in operation until the approval of the planning scheme, in accordance with the Town and Country Planning Acts, or until this Interim Development Order is revoked by the Governor in Council.

7. *Schedule of Land Affected.*—In the West Central Ward of the City of Nunawading, being that portion of Crown portion 75 and 77 included in the following boundaries:—Commencing at the north-west intersection of Springvale and Whitehorse roads; thence northerly along the western building line of Springvale-road to the southern building line of Springfield-road; thence westerly along the southern building line of Springfield-road to the eastern building line of Goodwin-street; thence southerly along the easterly building line of Goodwin-street to the northern building line of Whitehorse-road; thence easterly along the northern building line of Whitehorse-road to the commencing point.

The corporate seal of the Mayor, Councillors, and Citizens of the City of Nunawading was hereunto affixed, in the presence of—

(SEAL) C. L. WILLIS, Mayor.  
 M. J. HOATH, Councillor.  
 A. ROY CHARLESWORTH, Town Clerk.

Approved by the Governor in Council,  
 13th February, 1951.

A. MAHLSTEDT,  
 Clerk of the Executive Council.

#### MUNICIPAL CLERKS BOARD.

NOTICE is hereby given that an examination of persons desirous of obtaining a Certificate of Competency to qualify themselves to hold the office of Municipal Clerk will be held on Wednesday, 28th February, 1951. Applications to appear at the examination will be received not later than the 21st February, 1951. Evidence of having passed the school Intermediate or equivalent examination should be submitted with the application.

A. J. SAUNDERS, Secretary,  
 Municipal Clerks Board.

Public Works Department,  
 Melbourne, C.2.

## Architects Acts.

## THE ARCHITECTS REGISTRATION BOARD OF VICTORIA.

ADDITIONS TO THE REGISTER MADE DURING THE YEAR ENDED 31ST DECEMBER, 1950.

(Unless Otherwise Stated, all Addresses are in Melbourne, C.I.)

Registered Number; Name; Address; Qualifications as Set Out Under Section 7, 1922 Act, Section 8, 1928 Act, Section 4, 1939 Act.

- 1073; Adams (Major), N. C.; Engineer-in-Chief's Branch, Army Headquarters, Victoria Barracks, St. Kilda-road, Melbourne, S.C.2; 8 (1) (a).
- 1083; Alexandra, Douglas D.; 108 Riversdale-road, Camberwell, E.6; 8 (1) (a).
- 1084; Andrews, Ralph N.; Department of Works and Housing, 225 Bourke-street; 8 (1) (d).
- 1074; Ayre, Denys; 411 Collins-street; 8 (1) (a).
- 1085; Bailey, Donald C. R.; "Cabarita," Weeroona-street, Rye; 8 (1) (a).
- 1119; Barlow, Marcus R. (jnr.); 360 King-street, Melbourne, C.3; 8 (1) (a).
- 1105; Caldwell, A. R.; 374 Little Collins-street; 8 (1) (a).
- 1120; Campbell, J. Aitchison; 119 The Righi, Heidelberg, N.22; 8 (1) (a).
- 1106; Campbell, John D.; Department of Works and Housing, Darwin, N.T.; 8 (1) (a).
- 1086; Chomley, G. A.; 32 Rylie-street, Geelong; 8 (1) (d).
- 1087; Davidson, J. M.; 375 Collins-street; 8 (1) (a).
- 1088; Degenhardt, Mervyn; 630 Bourke-street; 8 (1) (a).
- 1075; Delaney, W. W.; 375 Collins-street; 8 (1) (b).
- 1107; Dillon, Alec; 191 Canterbury-road, St. Kilda, S.2; 8 (1) (a).
- 1121; Downie, Peter C.; 401 Collins-street; 8 (1) (a).
- 1089; Earle, James H.; 349 Little Collins-street; 8 (1) (a).
- 1122; Freeland, I. A.; 44 Walsh-street, South Yarra, S.E.1; 8 (1) (b).
- 1108; Fulton, Donald H.; 383 Latrobe-street; 8 (1) (a).
- 1123; Gates, J. D.; 411 King-street; 8 (1) (a).
- 1090; Gawler, David P.; 374 Little Collins-street; 8 (1) (a).
- 1076; Gherardin, Walter; Bank of New South Wales, 47 Berkeley-square, Mayfair, London, W.1; 8 (1) (b).
- 1091; Gilbert, C. A.; 28 Marquis-road, Moorabbin, S.20; 8 (1) (d).
- 1092; Gray, Peter; 283 Domain-road, South Yarra, S.E.1; 8 (1) (a).
- 1124; Greenman, E. D.; Brisbane City Council, City Hall, Brisbane, Queensland; 8 (1) (c).
- 1093; Griffin, John C.; 401 Collins-street; 8 (1) (d).
- 1094; Handasyde, Stewart; State Electricity Commission of Victoria, 22 William-street; 8 (1) (a).
- 1109; Hayden, Anthony A.; 314 Collins-street; 8 (1) (c).
- 1110; Hipper, John D.; 374 Little Collins-street; 8 (1) (a).
- 392; Hollinshed, Charles N.; 84 William-street; 8 (1) (c).
- 1125; Hunt, Derek A.; Flat 3, 24 St. Leonard's-court, South Yarra, S.E.1; 8 (1) (a).
- 1077; Hunt, Ian R.; 368 Collins-street; 8 (1) (b).
- 1095; Ince, H.; State Electricity Commission of Victoria, 22 William-street; 8 (1) (d).
- 1078; James, L. Russell; 99 Queen-street; 8 (1) (b).
- 1126; Kelso (Miss), Marion E.; 383 Latrobe-street; 8 (1) (a).
- 1127; Kerr, E. A. D.; 360 King-street, Melbourne, C.3; 8 (1) (a).
- 1096; Knight, K. F.; 381 Latrobe-street; 8 (1) (d).
- 1079; Laitly, L. S.; 30 Everton-grove, Surrey Hills, E.10; 8 (1) (a).
- 1097; Liscombe, Leonard F.; Department of Works and Housing, 271 Collins-street; 8 (1) (c).
- 1098; Lorraine, Hans J.; Guest-road, Oakleigh South, S.E.13; 8 (1) (a).
- 1099; Lyons, Cecil R.; 10 Anderson-street, Geelong West; 8 (1) (d).
- 1100; Marrow, I. G.; Australian Paper Manufacturers Limited, Aikman-street, South Melbourne, S.C.4; 8 (1) (a).
- 1128; Matthews, Anthony W.; 37 Swanston-street; 8 (1) (a).
- 1111; Matthews, Brian J.; Department of Civil Aviation, 499 Little Collins-street; 8 (1) (d).
- 1112; McIntyre, R. P.; 47A Whiteman-street, South Melbourne, S.C.5; 8 (1) (a).
- 1101; Murphy, John G.; 9 Kingston-street, East Malvern, S.E.5; 8 (1) (b).

Registered Number; Name; Address; Qualifications as Set Out Under Section 7, 1922 Act, Section 8, 1928 Act, Section 4, 1939 Act.

- 1102; Murphy (Mrs.), Phyllis; 9 Kingston-street, East Malvern, S.E.5; 8 (1) (a).
- 1129; O'Connor, Brian E.; 71 Stevenson-street, Kew, E.4; 8 (1) (a).
- 1080; Patrick, W. R.; 411 King-street; 8 (1) (b).
- 1103; Pollock, Walter P.; "Rochester Lodge," Collins-place; 8 (1) (a).
- 1113; Rayner, Laurence T.; Department of Public Works, 107 Russell-street; 8 (1) (d).
- 1072; Robinson, M. D.; 402 Post Office-place; 8 (1) (c).
- 1118; Rowell, Leslie; 393 Riversdale-road, Surrey Hills, E.10; 8 (1) (d).
- 1114; Russell, C. A.; 44 Grenfell-street, Adelaide, South Australia; 8 (1) (c).
- 1081; Secomb, F. N.; 374 Little Collins-street; 8 (1) (d).
- 1115; Spencer, G. W.; Department of Civil Aviation, 499 Little Collins-street; 8 (1) (d).
- 1130; Sprague, Ian B.; care of Union Bank of Australia, 71 Cornhill, London; 8 (1) (a).
- 1104; Strong, J. A. R. K.; 89 Queen-street; 8 (1) (d).
- 1116; Talbot, B. J.; State Electricity Commission of Victoria, 22 William-street; 8 (1) (a).
- 1131; Trickett, Ronald W.; Terang; 8 (1) (a).
- 1082; Walsh, Maurice A.; 381 Latrobe-street; 8 (1) (b).
- 1117; Warren, Robert; 68 Riversdale-road, Camberwell, E.6; 8 (1) (d).
- 1132; Williams, Alan K.; 411 King-street; 8 (1) (a).

REMOVALS FROM THE REGISTER MADE DURING THE YEAR ENDED 31ST DECEMBER, 1950.

## Deceased.

- 649; Carter, F. W.; 16 Wallum-road, Edithvale, S.14; 7 (1) (c).
- 93; Clark, E. J.; 208 Canterbury-road, St. Kilda, S. 2; 7 (1) (c).
- 39; Grut, John B.; 261 Kooyong-road, Elsternwick, S.4; 7 (1) (c).
- 825; Grut, P. G.; 27 Naples-road, Mentone, S.11; 4 (1) (a).
- 146; Hunn, S. L.; 71 Wellington-street, Flemington, W.1; 7 (1) (c).
- 499; Powell, John H.; 1 Princess-avenue, Caulfield, S.E.5; 7 (1) (c).
- 348; Ruck, Edwin J.; "Ormond House," 395 North-road, Caulfield, S.E.8; 7 (1) (c).
- 63; Shields, Wm. M.; 93 Queen-street; 7 (1) (c).
- 945; Stewart, Bruce C.; 61 Union-road, Surrey Hills, E.10; 8 (1) (c).
- 727; Westmore, R.; 19 Baird-street, Brighton East, S.6; 8 (1) (d).

## Resignations.

- 1062; Atkins, Kenneth D'E.; 10 Oxford-street, North Brighton, S.6; 8 (1) (a).
- 698; Downie, L. M.; G.P.O., Box 3943, Sydney, New South Wales; 8 (1) (f) (i).
- 460; Goldsworthy, S. W.; Town Hall, Camberwell, E.6; 7 (1) (c).
- 397; Knee, A. W.; 14 Murdoch-street, Camberwell, E.6; 7 (1) (c).
- 702; Mann, C. K.; "Winchmore," Long-street west, Graceville, Brisbane, Queensland; 8 (1) (d).
- 965; Martindale, F. I.; 1 Kerferd-street, Hampton, S.7; 8 (1) (b).
- 731; Rose, Chas. D.; Public Works Department, Davey-street, Hobart, Tasmania; 7 (1) (c).
- 997; Rossler, Henry; "Grieserhof," Bolzano, Gries, Italy; 8 (1) (d).
- 942; Wilson, D. Hartley; 16 Victoria-street, Hobart, Tasmania; 8 (1) (c).

## Suspensions.

- 806; Shimmin, John P.; 5 Claremont Gardens, Surbiton, Surrey, England; 8 (1) (d).
- 1029; Smart, M. C.; 390 Little Collins-street; 8 (1) (b).

## Changes of Names.

- From—  
1038; Cox, A. R. Baxter; 402 Post Office-place; 8 (1) (c).
- To—  
1038; Baxter-Cox, A. R.; 402 Post Office-place; 8 (1) (c).
- From—  
943; Wishart (Miss), Mary H.; 602 St. Kilda-road, Melbourne, S.C.3; 8 (1) (c).
- To—  
943; Dawson (Mrs.), M.; Strathalbyn, South Australia; 8 (1) (c).

*Registered Number; Name; Address; Qualifications as Set Out Under Section 7, 1922 Act, Section 8, 1928 Act, Section 4, 1939 Act.*

*From—*

926; Banks (Miss), Alison; 18 Villeroy-street, Hampton, S.7; 8 (1) (d).

*To—*

926; Norris (Mrs.), Alison; 18 Villeroy-street, Hampton, S.7; 8 (1) (d).

CHANGES OF ADDRESS MADE DURING THE YEAR ENDED  
31ST DECEMBER, 1950.

716; Alsop, George H.; 2 Denham-street, Hawthorn, E.2; 8 (1) (c).  
963; Armstrong, F. C.; 52 Lower Plenty-road, Rosanna, N.22; 8 (1) (d).  
507; Ballantyne, J. F. W.; 345 Little Collins-street; 8 (1) (a).  
215; Barlow, Marcus R.; 360 King-street, Melbourne, C.3; 7 (1) (c).  
927; Barton, Duncan C.; 12 Melbourne-street, North Ringwood; 8 (1) (d).  
730; Bayne, Oscar A.; 628 Bourke-street; 8 (1) (c).  
964; Bell, Frank R.; "Alton," Dorset-road, Croydon; 8 (1) (a).  
1000; Bell, Guilford M.; Kooroomba, Boonah, Queensland; 8 (1) (c).  
846; Bennie, Leonard A.; 189 Orrong-road, Toorak, S.E.2; 4 (1) (a).  
858; Berg, H. L.; 116 Queen-street; 4 (1) (a).  
1034; Bethell, Ken C.; 29 Sackville-street, London, W.1; 8 (1) (a).  
292; Blanche, J. R. C.; 28 Andrew-avenue, Tarragindi, Brisbane, Queensland; 7 (1) (c).  
1033; Brown, John S.; 36 Outlook Drive, Eaglemont, N.22; 8 (1) (c).  
770; Buchan, John; 401 Collins-street; 4 (1) (a).  
947; Bunn, C. A.; 38 Malvern-grove, Caulfield, S.E.7; 8 (1) (b).  
589; Clark, J. J.; Postmaster-General's Department, Electra House, Adelaide, South Australia; 8 (1) (f) (i).  
1037; Cosedge, David E.; care of Architects Registration Council of the United Kingdom, 68 Portland-place, London, W.1; 8 (1) (c).  
620; Dainton, C. S.; Commonwealth Bank of Australia, The Strand, London; 8 (1) (d).  
6; Dale (Colonel) Percival; 69 Bourke-street; 7 (1) (c).  
960; Dalton, A. O.; 185 Abbott-street, Sandringham, S.8; 8 (1) (c).  
303; Davey, H. Croxton; 48 Carlsberg-road, Heidelberg, N.22; 7 (1) (c).  
664; Dimant, Ivan; 15 Gladwood Gardens, Double Bay, Sydney, New South Wales; 7 (1) (c).  
519; Drake, J. A.; 55 Guildford-road, Surrey Hills, E.10; 8 (1) (a).  
719; Duncan, Ronald B.; 2 Denham-street, Hawthorn, E.2; 8 (1) (c).  
1053; Dunlop, G. W.; 52 Marshall-street, Ivanhoe, N.21; 8 (1) (d).  
1039; Floyd, Alan T.; 546 Sandy Bay-road, Hobart, Tasmania; 8 (1) (b).  
524; Francis, R. Vernon; 430 Bourke-street; 8 (1) (f) (i).  
536; Freeman, John R.; 411 King-street; 8 (1) (d).  
693; Freeman, T. D.; 411 King-street; 8 (1) (d).  
951; Gardiner, D. B.; 69 Millewa-avenue, East Malvern, S.E.10; 8 (1) (c).  
1040; Gardiner, Maxwell; 1 Mabel-street, Camberwell, E.6; 8 (1) (a).  
593; Garward, Stanley H.; Department of Civil Aviation, 499 Little Collins-street; 8 (1) (f) (i).  
740; Gowty, W. J.; 1 Riversdale-road, Camberwell, E.6; 4 (1) (a).  
663; Griffiths, W. Balcombe; 411 King-street; 8 (1) (a).  
722; Hansom, W. S.; 25 Rathdown-street, Carlton, N.3; 8 (1) (d).  
1042; Harrison, Raymond O.; 3 Curral-road, Elsternwick, S.4; 8 (1) (b).  
576; Hayter, H. H.; 19 Haverbrack-avenue, Malvern, S.E.4; 8 (1) (a).  
938; Heath, Harold J.; 25 Lyndhurst-crescent, Hawthorn, E.2; 8 (1) (f) (i).  
792; Hocking, R. B.; 3 Ariadne-avenue, Murrumbeena, S.E.9; 8 (1) (d).  
745; Jackson, E. Campbell; 20 Holyrood-street, Camberwell, E.6; 4 (1) (a).  
779; Kemsley, Garnett M. E.; 60 St. John's-street, Launceston, Tasmania; 4 (1) (a).  
725; Kendall, E. M.; 9 Selwyn-street, Brighton, S.5; 8 (1) (a).  
70; Keogh, Ernest J.; Malunna-road, Lindisfarne, Hobart, Tasmania; 7 (1) (c).

*Registered Number; Name; Address; Qualifications as Set Out Under Section 7, 1922 Act, Section 8, 1928 Act, Section 4, 1939 Act.*

813; Kerr, Arthur J.; 148 Alma-road, East St. Kilda, S.2; 4 (1) (a).  
610; Lord, Clive H.; 196 Union-road, Surrey Hills, E.10; 8 (1) (f) (i).  
840; McIlldowie, James; 401 Collins-street; 4 (1) (a).  
1044; MacDonald, Roderick I.; 21 Reid-street, Balwyn, E.8; 8 (1) (a).  
50; Meldrum, P. H.; 83 William-street; 7 (1) (c).  
990; Milston, E. E.; 28 Jolimont-road, Melbourne, C.2; 8 (1) (c).  
1020; Mirams, D. G.; 381 Latrobe-street; 8 (1) (c).  
921; Mitchell, George F.; 1 Drummond-street, Carlton, N.3; 8 (1) (d).  
854; Mockridge, John P.; 1 Drummond-street, Carlton, N.3; 4 (1) (a).  
855; Moorhead, Eric; 157 Wellington-parade, East Melbourne, C.2; 8 (1) (a).  
890; Nelson, Maurice S.; 30 Mitford-street, St. Kilda, S.2; 4 (1) (a).  
978; Norman, D. A.; 390 Little Collins-street; 8 (1) (d).  
724; Norris, Leslie J.; Architectural and Technical Officer, C.E.B.S., Australia House, The Strand, London, W.C.2; 7 (1) (c).  
697; Overend, Best; 25 Rathdown-street, Carlton, N.3; 8 (1) (c).  
655; Patterson, David M.; Central-avenue, Mooroolbark; 8 (1) (f) (i).  
924; Phillips (Mrs.) Lorna L.; 32 The Righi, South Yarra, S.E.1; 8 (1) (c).  
561; Reed, R. Ernest; 3 Grandview-avenue, Burwood, E.13; 7 (1) (c).  
1066; Richardson, A. J.; 6 Jasper-road, Moorabbin; 8 (1) (b).  
757; Roberts, John W.; 537 George-street, Sydney, New South Wales; 4 (1) (a).  
1046; Robinson, Bruce H.; Bank of New South Wales, Berkeley-square, London, W.1; 8 (1) (b).  
578; Russell, C. Stewart; 123 William-street; 8 (1) (a).  
933; Russell, James A.; 26 St. Hubert's-road, East Ivanhoe; 8 (1) (c).  
1030; Seefeld, T. W. G.; 426 Nepean Highway, Frankston; 8 (1) (c).  
625; Shannon, Douglas C.; "The Kipsy," Kangaroo Ground-road, Warrandyte; 8 (1) (a).  
759; Simpson, Roy; 411 King-street; 8 (1) (c).  
937; Smith, Desmond F.; 379 Collins-street; 8 (1) (a).  
862; Sommers, G. N.; 262 Domain-road, South Yarra, S.E.1; 4 (1) (a).  
966; Stahle, J. R.; 1 Drummond-street, Carlton, N.3; 8 (1) (d).  
501; Taylor, R. M.; Director of Works, Department of Works and Housing, Canberra, A.C.T.; 8 (1) (a).  
579; Tilley, L. R.; 8 Donald-street, Ashburton, S.E.11; 8 (1) (f) (i).  
695; Teague (Miss), Cynthia; 1757 Malvern-road, Glen Iris, S.E.6; 8 (1) (d).  
1060; Tracey, D. N. F.; 379 Collins-street; 8 (1) (d).  
272; Trigg, Harold C.; Department of Public Works, Treasury Gardens, Melbourne, C.2; 7 (1) (c).  
985; Turner, C. Ian; 476 Collins-street; 8 (1) (d).  
438; Walter, Sydenham A.; 4 Hannan-street, Williamstown, W.16; 7 (1) (c).  
1048; Warmington, Stuart; Greensborough-road, Rosanna; 8 (1) (b).  
1003; Warren, Robert G.; 122 Bourke-street; 8 (1) (d).  
853; Watson, Gilbert W.; 39 Zetland-road, Mont Albert, E.10; 4 (1) (a).  
133; Watts, Jas. S.; 603 Dandenong-road, Armadale, S.E.3; 7 (1) (c).  
993; Wheeler, D. H.; 39 Holyrood-street, Hampton, S.7; 8 (1) (d).  
845; White, C. J.; Flat 1, 170 Wellington-parade, East Melbourne, C.2; 4 (1) (a).  
652; White, Deane B.; Department of Public Works, Treasury Gardens, Melbourne, C.2; 7 (1) (c).  
700; Ziebell, Eric H. J.; care of Project Officer, Woomera, South Australia; 8 (1) (d).  
681; Shaw (Miss), Mary Turner; 31 Little Park-street, South Yarra, S.E.1; 8 (1) (d).

By order of the Board,

JOHN B. ISLIP,  
Registrar.

Transport Regulation Act.  
TRANSPORT REGULATION BOARD.

NOTICES OF PUBLIC HEARINGS.

NOTICE is hereby given that the application made by the persons named below for licences to operate the commercial passenger vehicles, on the route or routes, or in the manner set out opposite their names, will be heard at a time and place to be communicated to the parties:—

Name of Applicant; Nature of Application.

ANSETT MOTORS LTD., 210 Gray-street, Hamilton; 1 commercial passenger vehicle, with seating capacity for 29 persons, to operate as follows:—(a) for the carriage only of school children between Macarthur and Hamilton, via Byaduk and North Byaduk, in accordance with the terms of a contract entered into with the Education Department, (b) under charter conditions within a radius of 50 miles of Macarthur Post Office.

ANSETT MOTORS LTD., 210 Gray-street, Hamilton; 1 commercial passenger vehicle, with seating capacity for 28 persons, to operate as follows:—(a) for the carriage only of school children between Heywood and Portland, in accordance with the terms of a contract entered into with the Education Department, (b) under charter conditions within a radius of 50 miles of Heywood Post Office.

ANSETT MOTORS LTD., 210 Gray-street, Hamilton; 1 commercial passenger vehicle, with seating capacity for 27 persons, to operate as follows:—(a) for the carriage only of school children between Gorae and Portland High School, in accordance with the terms of a contract entered into with the Education Department, (b) under charter conditions within a radius of 50 miles of Gorae Post Office.

ANSETT MOTORS LTD., 210 Gray-street, Hamilton; 1 commercial passenger vehicle, with seating capacity for 29 persons, to operate as follows:—(a) for the carriage only of school children between Myamyn and Portland High School, via Milltown and Heywood, in accordance with the terms of a contract entered into with the Education Department, (b) under charter conditions within a radius of 50 miles of Myamyn Post Office.

BENTLEY, A. H. and C. B. (trading as Bentley's Bus Lines), Forest-street, Castlemaine; application for variation of all "A" licences, to include the ability to operate a service between Castlemaine and Melbourne on week-ends only as follows:—

Time-table.

Saturday .. Depart 7.00 p.m. Castlemaine  
Sunday .. Depart 8.30 a.m. Melbourne

Fares: 13s. 6d. single; 20s. return.

BENTLEY, A. H. and C. B. (trading as Bentley's Bus Lines), Forest-street, Castlemaine; 1 commercial passenger vehicle, with seating capacity for 31 persons, to operate as an additional vehicle under the same terms and conditions as contained in the applicant's existing stage omnibus licences.

BIRMINGHAM, F. X., Moore-street, Lower Ferntree Gully; 1 commercial passenger vehicle, with seating capacity for 5 persons, to be purchased, to operate as follows:—(a) at separate and distinct fares within a radius of 5 miles of the Heathmont Railway Station, (b) under private hire conditions within a radius of 50 miles of the Heathmont Railway Station.

BENDER, E. A. and N. (trading as Benders Busways), 215 Aberdeen-street, Newtown, Geelong; 2 commercial passenger vehicles, each with seating capacity for 29 persons, to operate a stage omnibus service between Ballarat and Geelong, via Buninyong, Scotsburn, Clarendon, Elaine, Meredith, Lethbridge, Bannockburn, Gheringhap, and Batesford, as follows:—

Time-table:

Read Down.  
Mon. to Sat. inclusive. Sun. only of each week.  
5.30 p.m. Depart Ballarat  
7.20 p.m. Arrive Geelong

Read Up.  
Mon. to Sat. inclusive. Sun. only of each week.  
1.00 p.m. Arrive Ballarat  
4.00 p.m. Depart Geelong

(Subject to the cancellation of licences numbered A410 and A411, at present held by R. Goodman, East Geelong.)

BLAND, W. A., Goroke; application for variation of "A" licence, to include the ability to operate as a substitute vehicle on the following school service routes:—

- (a) (i) between Partyah and Edenhope Higher Elementary School,
- (ii) between Goroke and Edenhope Higher Elementary School,
- (iii) between Minimay and Goroke.
- (b) under charter conditions within a 50 miles radius of Goroke.

COMB, J. R., Main-street, Drouin; 1 commercial passenger vehicle, with seating capacity for four persons, to operate as follows:—

- (a) at separate and distinct fares within a radius of 6 miles of Drouin Railway Station.
- (b) under private hire conditions within a radius of 50 miles of Drouin Railway Station. (Subject to the cancellation of licence numbered A3064, held by N. T. Turner.)
- (c) for the carriage of school children between Drouin and the convent of Notre Dame De Sion at Warragul. (Subject to the cancellation of this portion of rights covered by A3063, held by N. T. Turner.)

FRASER, F. A. S. & K. H., H. R. HUNTER, & I. BLACKLEY (trading as Croydon-Mount Dandenong Passenger Service), Main-road, Mt. Dandenong; application for variation of all "A" licences to include the ability to extend the Mt. Dandenong-Croydon service to Tintern Church of England Primary School at East Ringwood, via Mt. Dandenong-road and Dublin-road, for the carriage only of school children.

DODDS, S., & A. PAGE (trading as Melbourne Motor Coach Service), 207 New-street, Brighton; application for variation of conditions of special service omnibus licences held by the applicants, to include the ability to operate to any country race meetings in the State of Victoria, where there is a public demand for such service with the right to advertise to the racing public and book such traffic at separate and distinct fares.

EASTERN ROADLINES PTY. LTD., 494 Olive-street, Albury, New South Wales; application for variation of all "A" licences to delete the following time-table on the service operating between Albury and Omeo:—

Read Down.		Time-table.		Read Up.	
Mon.,	Wed., Fri.			Mon.,	Wed., Fri.
8.45 a.m.	Dep.	Albury	Arr.	3.45 p.m.	
9.00 a.m.	Dep.	Wodonga	Arr.	3.30 p.m.	
10.20 a.m.	Dep.	Tallangatta	Dep.	2.45 p.m.	
10.40 a.m.	Dep.	Fernvale	Dep.	2.10 p.m.	
11.05 a.m.	Dep.	Tallandoon	Dep.	1.50 p.m.	
11.30 a.m.	Dep.	Eskdale	Dep.	1.30 p.m.	
11.45 a.m.	Dep.	Bowler Lane	Dep.	1.15 p.m.	
12 noon	Arr.	Mitta Mitta	Dep.	1.00 p.m.	
1.00 p.m.	Dep.	Mitta Mitta	Arr.	12 noon	
1.30 p.m.	Dep.	Lightning Ck.	Dep.	11.30 a.m.	
2.45 p.m.	Dep.	Dunstans	Dep.	10.15 a.m.	
3.45 p.m.	Dep.	Glen Valley	Dep.	9.15 a.m.	
4.30 p.m.	Dep.	Angler's Rest	Dep.	8.30 a.m.	
5.45 p.m.	Arr.	Omeo	Dep.	7.30 a.m.	

and instead to operate as follows:—

Read Up.		Time-table.		Read Down.	
Mon.,	Wed., Fri.			Mon.,	Wed., Fri.
1.00 p.m.	Arr.	Albury	Dep.	2.15 p.m.	
12.45 p.m.	Dep.	Wodonga	Dep.	2.30 p.m.	
11.45 a.m.	Dep.	Tallandoon	Dep.	3.30 p.m.	
11.30 a.m.	Dep.	Eskdale	Dep.	3.45 p.m.	
11.00 a.m.	Dep.	Mitta Mitta	Arr.	4.15 p.m.—	
				Meal Break.	
10.45 a.m.	Arr.	Mitta Mitta	Dep.	4.30 p.m.	
10.20 a.m.	Dep.	Lightning Ck.	Dep.	4.55 p.m.	
9.10 a.m.	Dep.	Dunstans	Dep.	6.05 p.m.	
8.15 a.m.	Dep.	Glen Valley	Dep.	7.00 p.m.	
7.35 a.m.	Dep.	Angler's Rest	Dep.	7.40 p.m.	
6.45 a.m.	Dep.	Omeo	Arr.	8.30 p.m.	

ENTERPRISE OMNIBUS SERVICE PTY. LTD., 4 Brunswick-road, East Brunswick; 1 commercial passenger vehicle, with seating capacity for 24 persons, to operate as a special service omnibus (charter conditions) within a radius of 50 miles of the G.P.O., Melbourne.

HEATHCOTE, R. W., 30 Riverine-street, Bairnsdale; 1 commercial passenger vehicle, with seating capacity for 29 persons, to operate for the carriage only of school children between Metung and Bairnsdale, in accordance with the terms of a contract entered into with the Education Department.

HURST, R. R., Queen-street, Korumburra; 1 commercial passenger vehicle, with seating capacity for 33 persons, to operate as follows:—(a) for the carriage only of school children between Jeetho West and Korumburra, via Loch and Bena, in accordance with the terms of a contract entered into with the Education Department, (b) under charter conditions within a radius of 50 miles of Korumburra Post Office.

IKEN, G. H. (trading as Iken's Hire Car Service), Traralgon; 1 commercial passenger vehicle, with seating capacity for five persons, to operate as follows:—(a) at separate and distinct fares within a radius of five miles of Traralgon Post Office, (b) under private hire conditions within a radius of 50 miles of Traralgon Post Office.

LITTLE, B. J. & L. (trading as Sale Bus Service and Gippsland Tours), 9 Macalister-street, Sale; application for variation of licence numbered A2204, to include the ability to operate as follows:—(a) for the carriage only of school children between Maffra and Boisdale, via Bellbird Corner and Newry, in accordance with the terms of a contract entered into with the Education Department, (b) under charter conditions within a radius of 50 miles of Maffra.

LITTLE, B. J. & L. (trading as Sale Bus Service and Gippsland Tours), 9 Macalister-street, Sale; application for variation of licence numbered TA4467, to include the ability to operate as follows:—(a) for the carriage only of school children between Maffra and Boisdale, via Tinamba, Upper Maffra, and Newry, in accordance with the terms of a contract entered into with the Education Department, (b) under charter conditions within a radius of 50 miles of Maffra, (c) interchangeably to all licenced vehicles operated by the applicants.

LITTLE, B. J. & L. (trading as Sale Bus Service and Gippsland Tours), 9 Macalister-street, Sale; application for variation of licence numbered A1341, to include the ability to operate as follows:—(a) for the carriage only of school children between Maffra and Boisdale, via Brewer's Hill, in accordance with the terms of a contract entered into with the Education Department, (b) under charter conditions within a radius of 50 miles of Maffra.

LITTLE, B. J. & L. (trading as Sale Bus Service and Gippsland Tours), 9 Macalister-street, Sale; 1 commercial passenger vehicle, with seating capacity for only of school children between Maffra and Boisdale, 31 persons, to operate as follows:—(a) for the carriage via Tinamba and Newry, in accordance with the terms of a contract entered into with the Education Department, (b) under charter conditions within a radius of 50 miles of Maffra, (c) interchangeably to all licenced vehicles operated by the applicant.

MEEHAN, F. E., Riverview, Warburton; 1 commercial passenger vehicle, with seating capacity for five persons, to operate as follows:—(a) at separate and distinct fares within a radius of 5 miles to and from, from and to the Chelsea Railway Station, (b) under private hire conditions within a radius of 50 miles of Chelsea Railway Station.

MORLEY, N. C. & C. C., Princes Highway, Moe; 1 commercial passenger vehicle, with seating capacity for five persons, to operate as follows:—(a) at separate and distinct fares within a radius of 5 miles of the Moe Post Office, (b) under private hire conditions within a radius of 50 miles of Moe Post Office.

MYLON, J. P., High-street, Wodonga; application for variation of licences numbered A1904, A1345, A1903, A778, A1117, A2986, and licence in the course of issue, to include the ability to operate with the carriage only of school children between Wodonga West School and Wodonga, in accordance with the terms of a contract entered into with the Education Department.

OFFICER, W. V., Tatura; 1 commercial passenger vehicle, with seating capacity for five persons, to operate as follows:—(a) at separate and distinct fares within a radius of 5 miles of Echuca, (b) under private hire conditions within a radius of 50 miles of Echuca (subject for the cancellation of "PH" licence applied for).

PETTIGREW, W. J. (trading as Garden Motors), Box 37, P.O., Yallourn; 1 commercial passenger vehicle, with seating capacity for five persons, to operate as follows:—(a) at separate and distinct fares within a radius of 5 miles of Herne's Oak Post Office, (b) under private hire conditions within a radius of 50 miles of Herne's Oak Post Office.

PINCINI, E., Mirboo North; application for renewal of licence numbered TA4487 (expired 31st January, 1951) allowing operations as follows:—(a) for the carriage only of school children between Mirboo North and Mirboo, via Limonite, in accordance with the terms of a contract entered into with the Education Depart-

ment, (b) as an additional vehicle on the applicant's licenced stage omnibus route between Morwell and Leongatha, via Mirboo North, (c) under charter conditions within a radius of 20 miles of Mirboo North.

PARKER BROTHERS, 45 Hope-street, Maryborough; application for variation of licences numbered A185, A829, A1996, A2135, A1603, and A3084, to include the ability to operate the following day tours:—

1. From Maryborough to Daylesford, via Newstead, Hepburn Springs, Jubilee Lake, Central Springs, and return via Creswick.

*Fare: 7s. 6d. return.*

2. From Maryborough to Vaughan Springs, via Newstead, Guildford, and return via Castlemaine.

*Fare: 6s. return.*

REID, D. F., 252 St. George's-road, Northcote; application for variation of conditions of special service omnibus licence held by the applicant to include the ability to operate to any country race meetings in the State of Victoria, where there is a public demand for such service, with the right to advertise to the racing public and book such traffic at separate and distinct fares.

THOMSON, H. E., 127 Farnsworth-street, Castlemaine; 1 commercial passenger vehicle, with seating capacity for five persons, to operate as follows:—(a) at separate and distinct fares within a radius of 5 miles of Castlemaine Post Office, (b) under private hire conditions within a radius of 50 miles of Castlemaine Post Office (subject to the cancellation of licence numbered A3081, at present held by J. R. E. McLeod, Castlemaine).

TURNER, N., Neerim-street, Drouin; application for variation of licence numbered A3063 as follows:—(a) to delete the right to carry school children between Drouin and the Convent Notre Dame De Sion at Warragul, (b) to include the ability to operate between the Drouin Railway Station and the Drouin Post Office, for the carriage of mails only under contract to the Postmaster-General's Department.

WARRANTYTE TRANSPORT SERVICE PTY. LTD., 244 Nicholson-street, Fitzroy; application for variation of conditions of licence numbered A434 (Mitcham-Don Vale service) to extend the present service on an hourly basis to operate between Nunawading-Mitcham and Ringwood, via Whitehorse-road.

WOOD'S BUS SERVICE, 14 Balmoral-street, Frankston; application for variation of licence numbered A1084, to delete that portion of the route as contained in route (b) of additional conditions between the corner of Hall-road and Lyndhurst-road and the Dandenong Railway Station, via Lyndhurst-road, Thompson's-road, and the South Gippsland Highway.

WOOD'S BUS SERVICE, 14 Balmoral-street, Frankston; application for variation of licence numbered A1083, to delete the following time-table on the service between Frankston and Cranbourne:—

*Depart Frankston.*

Mon. to Fri.	Saturday.	Sunday.
7.40 a.m.	7.40 a.m.	10.15 a.m.
11.00 a.m.	11.00 a.m.	5.45 p.m.
4.05 p.m.	4.15 p.m.	
5.00 p.m.	6.30 p.m.	
	11.15 p.m.	

*Depart Cranbourne.*

Mon. to Fri.	Saturday.	Sunday.
8.10 a.m.	8.10 a.m.	12.30 p.m.
12.15 p.m.	12.15 p.m.	7.50 p.m.
5.05 p.m.	5.05 p.m.	
6.05 p.m.	7.15 p.m.	
	11.45 p.m.	

and instead to operate as follows:—

*Depart Frankston.*

Mon. to Fri.	Saturday.	Sunday.
6.15 a.m.	7.30 a.m.	10.15 a.m.
7.30 a.m.	11.00 a.m.	5.45 p.m.
10.15 a.m.	4.15 p.m.	
4.04 p.m.	6.30 p.m.	
5.45 p.m.	11.15 p.m.	

*Depart Cranbourne.*

Mon. to Fri.	Saturday.	Sunday.
8.10 a.m.	8.10 a.m.	12.30 p.m.
11.15 a.m.	12.05 p.m.	7.50 p.m.
5.05 p.m.	5.05 p.m.	
6.05 p.m.	7.15 p.m.	
7.15 p.m.	11.45 p.m.	

*Special on Friday only:*

Frankston to Langwarrin, departing Frankston, 2.15 p.m.

WOOD'S BUS SERVICE, 14 Balmoral-street, Frankston; application for variation of licence numbered A1084, to delete the following time-table on the service between Cranbourne and Dandenong:—

<i>Depart Cranbourne.</i>		
Mon., Wed., Thur.	Tuesday.	
6.40 a.m.*	6.40 a.m.*	
8.10 a.m.	8.10 a.m.	
12.05 p.m.	11.30 a.m.	
5.00 p.m.	5.00 p.m.	
6.15 p.m.		
Friday.	Saturday.	Sunday.
6.40 a.m.*	8.10 a.m.	10.40 a.m.
8.10 a.m.	11.50 a.m.	6.45 p.m.
12.05 p.m.	5.00 p.m.	
5.00 p.m.		

<i>Depart Dandenong.</i>		
Mon., Wed., Thur.	Tuesday.	
7.30 a.m.	7.30 a.m.	
11.30 a.m.	11.30 a.m.	
4.05 p.m.*	2.00 p.m.	
5.35 p.m.*	4.05 p.m.*	
	5.35 p.m.*	
Friday.	Saturday.	Sunday.
7.30 a.m.	10.45 a.m.	11.35 a.m.
11.30 a.m.	1.00 p.m.	7.25 p.m.
4.05 p.m.*	6.25 p.m.	
5.35 p.m.*		

NOTE: \* Via Hampton Park Settlement.

and instead to operate as follows:—

<i>Depart Cranbourne.</i>		
Mon., Wed., Thur.	Tuesday.	
6.40 a.m.*	6.40 a.m.*	
8.10 a.m.	8.10 a.m.	
10.45 a.m.	10.15 a.m.	
5.00 p.m.	10.45 a.m.	
6.15 p.m.	3.00 p.m.	
	5.00 p.m.	
	6.15 p.m.	
Friday.	Saturday.	Sunday.
6.40 a.m.*	8.10 a.m.	10.45 a.m.
8.10 a.m.	11.50 a.m.	6.45 p.m.
11.00 a.m.	5.00 p.m.	
5.00 p.m.		
6.15 p.m.		

<i>Depart Dandenong.</i>		
Mon., Wed., Thur.	Tuesday.	
7.20 a.m.	7.20 a.m.	
10.15 a.m.	9.15 a.m.	
4.20 p.m.*	10.15 a.m.	
5.35 p.m.*	2.00 p.m.	
6.45 p.m.	4.20 p.m.*	
	5.35 p.m.*	
	6.45 p.m.	
Friday.	* Saturday.	Sunday.
7.20 a.m.	10.45 a.m.	11.35 a.m.
10.00 a.m.	1.00 p.m.	7.25 p.m.
4.20 p.m.*	6.25 p.m.	
5.35 p.m.*		
6.45 p.m.		

NOTE: \* Via Hampton Park Settlement.

WOOD'S BUS SERVICE, 14 Balmoral-street, Frankston; application for variation of licence numbered A1655, to delete the following time-table in relation to Route (b), as set out in document entitled "Additional Conditions":—

<i>Depart Devon Meadows.</i>		
Mon., Wed., Thur.	Tuesday.	
6.30 a.m.	6.30 a.m.	
7.30 a.m.	7.30 a.m.	
5.30 p.m.	10.00 a.m.	
6.25 p.m.	2.45 p.m.	
	5.30 p.m.	
	6.25 p.m.	
Friday.	Saturday.	Sunday.
6.30 a.m.	7.30 a.m.	12.15 p.m.
7.30 a.m.	7.00 p.m.	6.45 p.m.
5.30 p.m.		
6.25 p.m.		

and instead to operate as follows:—

<i>Depart Devon Meadows.</i>		
Mon., Wed., Thur.	Tuesday.	
6.30 a.m.	6.30 a.m.	
8.00 a.m.	8.00 a.m.	
5.30 p.m.	10.00 a.m.	
6.25 p.m.	2.45 p.m.	
	5.30 p.m.	
	6.25 p.m.	
Friday.	Saturday.	Sunday.
6.30 a.m.	8.00 a.m.	12.15 p.m.
8.00 a.m.	1.45 p.m.	6.45 p.m.
10.45 a.m.	7.00 p.m.	
5.30 p.m.		
6.25 p.m.		

APPLICATION for licences to operate commercial passenger vehicles, with seating capacity for five persons, for the carriage of passengers throughout Victoria, at otherwise than at separate and distinct fares for each passenger.

CRAIG, N. B., Shepparton East.

THOMAS, H. E., 127 Farnsworth-street, Castlemaine (subject to the cancellation of licence numbered PH1850, at present held by J. R. E. McLeod, Castlemaine).

WHEAL, G. W., Marine-parade, Lorne.

WILLIAMS, L. E., Hearne's Oak.

WRIGHT, K. J. (trading as Mentone Taxis), 1A Swanston-street, Mentone.

NOTICE is hereby given that the applications made by the persons named below for licences to operate the commercial goods vehicles on the route or routes, or in the manner set out opposite their names, will be heard at a time and place to be communicated to the parties concerned:—

*Name and Address; Nature of Application.*

BROWN, E. L., & M. M. MITCHELL, Harrow; 2 commercial goods vehicles to operate (1) (185 cwt.) for the carriage of general goods within an area bounded as follows:—(a) On the west by the South Australian border, (b) on the north by the road running from Horsham, via Natimuk and Goroke, to the border of South Australia, en route to Frances, South Australia, (c) on the east by the road running from Horsham, via Noradjuha, Jalumba, Kanagulk, and Balmoral, to Hamilton, (d) on the south by the road running from Hamilton, via Coleraine and Casterton, to the border of South Australia, en route to Penola, South Australia, (2) (130 cwt.), for the carriage of (a) general goods in conformity with the conditions of the preceding application, (b) salt from own lakes at Mitre and Douglas to Beaufort, Heywood, and Portland.

(These applications, excluding the provisions of paragraph (b) in application (2), represent transfer of D licences formerly held by G. J. Brown and Son.)

BROWN, N. G., Main-road, Neerim South; 1 commercial goods vehicle (184 cwt.) for the carriage of logs from any forest landing in the Whitelaw Basin area to the railway station at Noojee, and to any mill or dump which is located within a radius of 20 miles from such landing or of the railway station at Noojee.

CAIRNS, M., Flinders; 1 commercial goods vehicle (60 cwt.) for the carriage of—(a) general goods within a radius of 25 miles from Flinders, (b) fodder, furniture, and small items of general goods from Dandenong to Flinders.

THE CLIFTON SHOE CO. PTY. LTD., 380 Hoddle-street, Clifton Hill; 1 commercial goods vehicle (72 cwt.) for the carriage of footwear and associated items, such as polishes and laces in the course of business as "boot and shoe manufacturers," from Melbourne to Ballarat, Bendigo, and Warrnambool.

ENGELANDER, J., 44 Toorak-road, South Yarra; 1 commercial goods vehicle (6 cwt.) for the carriage of soft goods in the course of business as "hawker" throughout the State of Victoria.

FARSON LTD., 4 Canterbury-road, Toorak; 1 commercial goods vehicle (60 cwt.) to operate as a hot chip potato mobile unit for the conveyance of machine, potatoes, and materials associated with the manufacture of chip potatoes throughout the State of Victoria.

GRIFFIN, F. J., 85 Mostyn-street, Castlemaine; 1 commercial goods vehicle (30 cwt.) for the carriage of drapery in the course of business as "hawker" throughout the State of Victoria.

HIBBERD METERS PTY. LTD., No. 4 Building, Gun Cotton Area, Ballarat; 1 commercial goods vehicle (15 cwt.) for the carriage of gas meters for repair and maintenance within a radius of 75 miles from Ballarat.

MALADY, F. A., Box 19, Stratford; 1 commercial goods vehicle (100 cwt.) for the carriage of—(a) general goods within a radius of 20 miles from Stratford, (b) road-making plant and materials within the area of Victoria east of Moe.

MID-WESTERN BUILDERS & FARMERS SUPPLY, Lawson-street, Hamilton; 1 commercial goods vehicle (100 cwt.) for the carriage of—(a) building supplies in the course of business as "building contractors" within a radius of 50 miles from Hamilton, (b) building supplies from the area defined under paragraph (a) above to building projects at Mortlake, Caramut, Woorndoo, Hexham, Nareeb, Penshurst, and Dunkeld, (c) bricks and earthenware pipes from Ballarat to the projects listed in paragraph (b) above.

MOORE, MRS. I., Mulwala, New South Wales; 1 commercial goods vehicle (100 cwt.) for the carriage of—(a) general goods within a radius of 20 miles from Yarrowonga, (b) road-making plant and materials within a radius of 50 miles from Yarrowonga.

OLSEN, G. V., 75 Neill-street, Carlton; 1 commercial goods vehicle (90 cwt.) for the carriage of marine stores in the course of business as "dealer" within a radius of 50 miles from Melbourne.

READ, H. L., 44 Hodder-street, East Brighton; 1 commercial goods vehicle (40 cwt.) to operate in the course of trade as "sanitary contractor" within the limits of the City of Mordialloc and the Shire of Traralgon and between those two areas.

ROCHE BROS. PTY. LTD., 22 Dynon-road, South Kensington; 2 commercial goods vehicles (133 and 100 cwt.) for the carriage of—(a) machinery and equipment in the course of business as "earth-moving contractors" throughout the State of Victoria, (b) earth and excavated materials from the site of excavation to the place of disposal.

SOUTH GIPPSLAND CORDIAL CO., South Railway-crescent, Korumburra; 1 commercial goods vehicle (119 cwt.) for the carriage of aerated waters and cordials in the course of business as "aerated waters and cordials manufacturers" within a radius of 50 miles from Korumburra and to Melbourne.

UTAH CONSTRUCTION LTD., 188-192 City-road, South Melbourne; 2 commercial goods vehicles (12 cwt. each) for the carriage of tools of trade, breakdown parts, and equipment in the course of business as "constructional engineers" throughout the State of Victoria.

WATKINS TRANSPORT SERVICE, Box 31, Trafalgar; 3 commercial goods vehicles (180 cwt. each) for the carriage of—(a) general goods within a radius of 20 miles from Trafalgar, (b) sawn timber from Erica and Briagalong to Melbourne, (c) hides, skins, and tallow from Trafalgar, Erica, and Moe to Melbourne, (d) building supplies from Melbourne to merchants at Morwell and Trafalgar.

NOTICE is hereby given that the applications made by the persons named below for renewal of licences to operate the commercial goods vehicles on the route or routes, or in the manner set out opposite their names, will be heard at a time and place to be communicated to the parties concerned:—

Name and Address; Present Franchise; Licence No.;  
Date of Expiry.

HEALESVILLE AREA.

BANTICK, D. V., Lilydale—

1. Logs from any forest landing in the Niagaroon and Upper Yarra forestry districts and the North Big River area—

(a) to the railway station at Healesville and to any mill or dump which is located within a radius of 20 miles of such landing or of the railway station at Healesville,

(b) to any mill situated south of the River Yarra within a radius of 25 miles but not within 8 miles of the G.P.O., Melbourne.

2. Logs from such other area or to such other destinations as may be authorized in writing by the Board from time to time; TTD.1091; 21st February, 1951.

BREADMORE, KEITH E., Lilydale-road, Healesville—

1. Logs from any forest landing in the Niagaroon and Upper Yarra forestry districts and the North Big River area—

(a) to the railway station at Healesville and to any mill or dump which is located within a radius of 20 miles of such landing or of the railway station at Healesville,

(b) to any mill situated south of the River Yarra within a radius of 25 miles but not within 8 miles of the G.P.O., Melbourne.

2. Logs from such other area or to such other destinations as may be authorized in writing by the Board from time to time; TTD.1092; 21st February, 1951.

CAIRNS, PETER, Coster-street, Alexandra—

1. Logs from any forest landing in the Niagaroon and Upper Yarra forestry districts and the North Big River area—

(a) to the railway station at Healesville and to any mill or dump which is located within a radius of 20 miles of such landing or of the railway station at Healesville,

(b) to any mill situated south of the River Yarra within a radius of 25 miles but not within 8 miles of the G.P.O., Melbourne.

2. Logs from such other area or to such other destinations as may be authorized in writing by the Board from time to time; TTD.1094; 21st February, 1951.

CHERRY BROS., Castella, via Healesville—

1. Logs from any forest landing in the Niagaroon and Upper Yarra forestry districts and the North Big River area—

(a) to the railway station at Healesville and to any mill or dump which is located within a radius of 20 miles of such landing or of the railway station at Healesville,

(b) to any mill situated south of the River Yarra within a radius of 25 miles but not within 8 miles of the G.P.O., Melbourne.

2. Logs from such other area or to such other destinations as may be authorized in writing by the Board from time to time; TTD.1095; 21st February, 1951.

GEORGE, ALBERT R., Old Fernshaw-road, Healesville—

1. Logs from any forest landing in the Niagaroon and Upper Yarra forestry districts and the North Big River area—

(a) to the railway station at Healesville and to any mill or dump which is located within a radius of 20 miles of such landing or of the railway station at Healesville,

(b) to any mill situated south of the River Yarra within a radius of 25 miles but not within 8 miles of the G.P.O., Melbourne.

2. Logs from such other area or to such other destinations as may be authorized in writing by the Board from time to time; TTD.1097; 21st February, 1951.

ETTRIDGE, G. H., & R. W. CHANDLER (trading as Ettridge and Chandler), "Glenallyn," Myers-road, Healesville—

1. Logs from any forest landing in the Niagaroon and Upper Yarra forestry districts and the North Big River area—

(a) to the railway station at Healesville and to any mill or dump which is located within a radius of 20 miles of such landing or of the railway station at Healesville,

(b) to any mill situated south of the River Yarra within a radius of 25 miles but not within 8 miles of the G.P.O., Melbourne.

2. Logs from such other area or to such other destinations as may be authorized in writing by the Board from time to time; TTD.1096; 21st February, 1951.

MORRISON, C. F., Castella P.O.—

1. Logs from any forest landing in the Niagaroon and Upper Yarra forestry districts and the North Big River area—

(a) to the railway station at Healesville and to any mill or dump which is located within a radius of 20 miles of such landing or of the railway station at Healesville,

(b) to any mill situated south of the River Yarra within a radius of 25 miles but not within 8 miles of the G.P.O., Melbourne.

2. Logs from such other area or to such other destinations as may be authorized in writing by the Board from time to time; TTD.1099; 21st February, 1951.

## MCGILL, C. S., P.O. Box 14, Healesville—

1. Logs from any forest landing in the Niagaroon and Upper Yarra forestry districts and the North Big River area—

(a) to the railway station at Healesville and to any mill or dump which is located within a radius of 20 miles of such landing or of the railway station at Healesville,

(b) to any mill situated south of the River Yarra within a radius of 25 miles but not within 8 miles of the G.P.O., Melbourne.

2. Logs from such other area or to such other destinations as may be authorized in writing by the Board from time to time; TTD.1101; 21st February, 1951.

## STEVENS, L., 2 Nelson-road, Box Hill (three vehicles)—

1. Logs from any forest landing in the Niagaroon and Upper Yarra forestry districts and the North Big River area—

(a) to the railway station at Healesville and to any mill or dump which is located within a radius of 20 miles of such landing or of the railway station at Healesville,

(b) to any mill situated south of the River Yarra within a radius of 25 miles but not within 8 miles of the G.P.O., Melbourne.

2. Logs from such other area or to such other destinations as may be authorized in writing by the Board from time to time; TTD.1104, TTD.1105, TTD.1107; 21st February, 1951.

## THOMAS, R., Stephens-road, Healesville (two vehicles)—

1. Logs from any forest landing in the Niagaroon and Upper Yarra forestry districts and the North Big River area—

(a) to the railway station at Healesville and to any mill or dump which is located within a radius of 20 miles of such landing or of the railway station at Healesville,

(b) to any mill situated south of the River Yarra within a radius of 25 miles but not within 8 miles of the G.P.O., Melbourne.

2. Logs from such other area or to such other destinations as may be authorized in writing by the Board from time to time; TTD.1110, TTD.1111; 21st February, 1951.

## THOMAS, W. L., Healesville—

1. Logs from any forest landing in the Niagaroon and Upper Yarra forestry districts and the North Big River area—

(a) to the railway station at Healesville and to any mill or dump which is located within a radius of 20 miles of such landing or of the railway station at Healesville,

(b) to any mill situated south of the River Yarra within a radius of 25 miles but not within 8 miles of the G.P.O., Melbourne.

2. Logs from such other area or to such other destinations as may be authorized in writing by the Board from time to time; TTD.1112; 21st February, 1951.

## WHEELER, L. J., Don-road, Healesville—

1. Logs from any forest landing in the Niagaroon and Upper Yarra forestry districts and the North Big River area—

(a) to the railway station at Healesville and to any mill or dump which is located within a radius of 20 miles of such landing or of the railway station at Healesville,

(b) to any mill situated south of the River Yarra within a radius of 25 miles but not within 8 miles of the G.P.O., Melbourne.

2. Logs from such other area or to such other destinations as may be authorized in writing by the Board from time to time; TTD.1115; 21st February, 1951.

## WILLIAMSON, R. T., Taggerty, via Alexandra—

1. Logs from any forest landing in the Niagaroon and Upper Yarra forestry districts and the North Big River area—

(a) to the railway station at Healesville and to any mill or dump which is located within a radius of 20 miles of such landing or of the railway station at Healesville,

(b) to any mill situated south of the River Yarra within a radius of 25 miles but not within 8 miles of the G.P.O., Melbourne.

2. Logs from such other area or to such other destinations as may be authorized in writing by the Board from time to time; TTD.1109; 21st February, 1951.

## BANTICK BROS., Marysville (three vehicles)—

1. Logs from any forest landing in the Niagaroon and Upper Yarra forestry districts and the North Big River area—

(a) to the railway station at Healesville and to any mill or dump which is located within a radius of 20 miles of such landing or of the railway station at Healesville,

(b) to any mill situated south of the River Yarra within a radius of 25 miles but not within 8 miles of the G.P.O., Melbourne.

2. Logs from such other area or to such other destinations as may be authorized in writing by the Board from time to time.

3. Sawn timber from mills in the Healesville area—

(a) to the railway station at Healesville,

(b) to any customer if delivered within a radius of 20 miles of the Healesville railway station,

(c) to any merchant or builder if delivered to a timber yard or direct on to a building site which is located south of the River Yarra within a radius of 25 miles but not within 8 miles of the G.P.O., Melbourne; TTD.1120, TTD.1121, TTD.1155; 21st February, 1951.

## BARRY, W. J., Narbethong (three vehicles)—

1. Logs from any forest landing in the Niagaroon and Upper Yarra forestry districts and the North Big River area—

(a) to the railway station at Healesville and to any mill or dump which is located within a radius of 20 miles of such landing or of the railway station at Healesville,

(b) to any mill situated south of the River Yarra within a radius of 25 miles but not within 8 miles of the G.P.O., Melbourne.

2. Logs from such other area or to such other destinations as may be authorized in writing by the Board from time to time.

3. Sawn timber from mills in the Healesville area—

(a) to the railway station at Healesville,

(b) to any customer if delivered within a radius of 20 miles of the Healesville railway station,

(c) to any merchant or builder if delivered to a timber yard or direct on to a building site which is located south of the River Yarra within a radius of 25 miles but not within 8 miles of the G.P.O., Melbourne; TTD.1117, TTD.1118, TTD.1119; 21st February, 1951.

## CULHANE, T. G., William-street, Alexandra—

1. Logs from any forest landing in the Niagaroon and Upper Yarra forestry districts and the North Big River area—

(a) to the railway station at Healesville and to any mill or dump which is located within a radius of 20 miles of such landing or of the railway station at Healesville,

(b) to any mill situated south of the River Yarra within a radius of 25 miles but not within 8 miles of the G.P.O., Melbourne.

2. Logs from such other area or to such other destinations as may be authorized in writing by the Board from time to time.

3. Sawn timber from mills in the Healesville area—

(a) to the railway station at Healesville,

(b) to any customer if delivered within a radius of 20 miles of the Healesville railway station,

(c) to any merchant or builder if delivered to a timber yard or direct on to a building site which is located south of the River Yarra within a radius of 25 miles but not within 8 miles of the G.P.O., Melbourne; TTD.1128; 21st February, 1951.

## DAVIES &amp; PEAK, John-street, Lilydale (two vehicles)—

1. Logs from any forest landing in the Niagaroon and Upper Yarra forestry districts and the North Big River area—

(a) to the railway station at Healesville and to any mill or dump which is located within a radius of 20 miles of such landing or of the railway station at Healesville,

(b) to any mill situated south of the River Yarra within a radius of 25 miles but not within 8 miles of the G.P.O., Melbourne.

2. Logs from such other area or to such other destinations as may be authorized in writing by the Board from time to time.

3. Sawn timber from mills in the Healesville area—

(a) to the railway station at Healesville,

(b) to any customer if delivered within a radius of 20 miles of the Healesville railway station,

(c) to any merchant or builder if delivered to a timber yard or direct on to a building site which is located south of the River Yarra within a radius of 25 miles but not within 8 miles of the G.P.O., Melbourne: TTD.1129, TTD.1130; 21st February, 1951.

EVANS, D. & J., 171-193 Camberwell-road, Hawthorn East—

1. Logs from any forest landing in the Niagaroon and Upper Yarra forestry districts and the North Big River area—

(a) to the railway station at Healesville and to any mill or dump which is located within a radius of 20 miles of such landing or of the railway station at Healesville,

(b) to any mill situated south of the River Yarra within a radius of 25 miles but not within 8 miles of the G.P.O., Melbourne.

2. Logs from such other area or to such other destinations as may be authorized in writing by the Board from time to time.

3. Sawn timber from mills in the Healesville area—

(a) to the railway station at Healesville,

(b) to any customer if delivered within a radius of 20 miles of the Healesville railway station,

(c) to any merchant or builder if delivered to a timber yard or direct on to a building site which is located south of the River Yarra within a radius of 25 miles but not within 8 miles of the G.P.O., Melbourne: TTD.1154; 21st February, 1951.

FEIGLIN, M., & SONS, Station-street, Nunawading (seven vehicles)—

1. Logs from any forest landing in the Niagaroon and Upper Yarra forestry districts and the North Big River area—

(a) to the railway station at Healesville and to any mill or dump which is located within a radius of 20 miles of such landing or of the railway station at Healesville,

(b) to any mill situated south of the River Yarra within a radius of 25 miles but not within 8 miles of the G.P.O., Melbourne.

2. Logs from such other area or to such other destinations as may be authorized in writing by the Board from time to time.

3. Sawn timber from mills in the Healesville area—

(a) to the railway station at Healesville,

(b) to any customer if delivered within a radius of 20 miles of the Healesville railway station,

(c) to any merchant or builder if delivered to a timber yard or direct on to a building site which is located south of the River Yarra within a radius of 25 miles but not within 8 miles of the G.P.O., Melbourne: TTD.1133, TTD.1134, TTD.1135, TTD.1136, TTD.1137, TTD.1138, TTD.1139; 21st February, 1951.

HILL, W. E., 386 Murray-road, Preston—

1. Logs from any forest landing in the Niagaroon and Upper Yarra forestry districts and the North Big River area—

(a) to the railway station at Healesville and to any mill or dump which is located within a radius of 20 miles of such landing or of the railway station at Healesville,

(b) to any mill situated south of the River Yarra within a radius of 25 miles but not within 8 miles of the G.P.O., Melbourne.

2. Logs from such other area or to such other destinations as may be authorized in writing by the Board from time to time.

3. Sawn timber from mills in the Healesville area—

(a) to the railway station at Healesville,

(b) to any customer if delivered within a radius of 20 miles of the Healesville railway station,

(c) to any merchant or builder if delivered to a timber yard or direct on to a building site which is located south of the River Yarra within a radius of 25 miles but not within 8 miles of the G.P.O., Melbourne: TTD.1142; 21st February, 1951.

RICHARDS, R. J., Don-road, Healesville—

1. Logs from any forest landing in the Niagaroon and Upper Yarra forestry districts and the North Big River area—

(a) to the railway station at Healesville and to any mill or dump which is located within a radius of 20 miles of such landing or of the railway station at Healesville,

(b) to any mill situated south of the River Yarra within a radius of 25 miles but not within 8 miles of the G.P.O., Melbourne.

2. Logs from such other area or to such other destinations as may be authorized in writing by the Board from time to time.

3. Sawn timber from mills in the Healesville area—

(a) to the railway station at Healesville,

(b) to any customer if delivered within a radius of 20 miles of the Healesville railway station,

(c) to any merchant or builder if delivered to a timber yard or direct on to a building site which is located south of the River Yarra within a radius of 25 miles but not within 8 miles of the G.P.O., Melbourne: TTD.1150; 21st February, 1951.

TOOLANGI TRADING CO., G.P.O. Box 2032S., Melbourne (two vehicles)—

1. Logs from any forest landing in the Niagaroon and Upper Yarra forestry districts and the North Big River area—

(a) to the railway station at Healesville and to any mill or dump which is located within a radius of 20 miles of such landing or of the railway station at Healesville,

(b) to any mill situated south of the River Yarra within a radius of 25 miles but not within 8 miles of the G.P.O., Melbourne.

2. Logs from such other area or to such other destinations as may be authorized in writing by the Board from time to time.

3. Sawn timber from mills in the Healesville area—

(a) to the railway station at Healesville,

(b) to any customer if delivered within a radius of 20 miles of the Healesville railway station,

(c) to any merchant or builder if delivered to a timber yard or direct on to a building site which is located south of the River Yarra within a radius of 25 miles but not within 8 miles of the G.P.O., Melbourne: TTD.1131, TTD.1132; 21st February, 1951.

WHITE, G. J., 6 Wright-street, Prahran—

1. Logs from any forest landing in the Niagaroon and Upper Yarra forestry districts and the North Big River area—

(a) to the railway station at Healesville and to any mill or dump which is located within a radius of 20 miles of such landing or of the railway station at Healesville,

(b) to any mill situated south of the River Yarra within a radius of 25 miles but not within 8 miles of the G.P.O., Melbourne.

2. Logs from such other area or to such other destinations as may be authorized in writing by the Board from time to time.

3. Sawn timber from mills in the Healesville area—

(a) to the railway station at Healesville,

(b) to any customer if delivered within a radius of 20 miles of the Healesville railway station,

(c) to any merchant or builder if delivered to a timber yard or direct on to a building site which is located south of the River Yarra within a radius of 25 miles but not within 8 miles of the G.P.O., Melbourne: TTD.1116; 21st February, 1951.

**BROOKS, W. R.**, 95 Normanby-road, Caulfield; sawn timber from sawmills in the Healesville area—(a) to the railway station at Healesville, (b) to any customer if delivered within a radius of 20 miles of the Healesville railway station, (c) to any merchant or builder if delivered to a timber yard or direct on to a building site which is located south of the River Yarra within a radius of 25 miles but not within 8 miles of the G.P.O., Melbourne, and to W. R. Brooks' Timber Yards at Caulfield; TTD.1127; 21st February, 1951.

**LAWS TRANSPORT SERVICE**, Cutbert-street, Ringwood; sawn timber from sawmills in the Healesville area—(a) to the railway station at Healesville, (b) to any customer if delivered within a radius of 20 miles of the Healesville railway station, (c) to any merchant or builder if delivered to a timber yard or direct on to a building site which is located south of the River Yarra within a radius of 25 miles but not within 8 miles of the G.P.O., Melbourne; TTD.1140; 21st February, 1951.

**PARKES, E. S.**, 440 Bell-street, Pascoe Vale; sawn timber from sawmills in the Healesville area—(a) to the railway station at Healesville, (b) to any customer if delivered within a radius of 20 miles of the Healesville railway station, (c) to any merchant or builder if delivered to a timber yard or direct on to a building site which is located south of the River Yarra within a radius of 25 miles but not within 8 miles of the G.P.O., Melbourne; TTD.1145, TTD.1146, TTD.1147; 21st February, 1951.

**PEAK, E. G.**, Little Dene, Buxton; sawn timber from sawmills in the Healesville area—(a) to the railway station at Healesville, (b) to any customer if delivered within a radius of 20 miles of the Healesville railway station, (c) to any merchant or builder if delivered to a timber yard or direct on to a building site which is located south of the River Yarra within a radius of 25 miles but not within 8 miles of the G.P.O., Melbourne; TTD.1148; 21st February, 1951.

**STEVENS, L.**, 2 Nelson-road, Box Hill; sawn timber from sawmills in the Healesville area—(a) to the railway station at Healesville, (b) to any customer if delivered within a radius of 20 miles of the Healesville railway station, (c) to any merchant or builder if delivered to a timber yard or direct on to a building site which is located south of the River Yarra within a radius of 25 miles but not within 8 miles of the G.P.O., Melbourne; TTD.1152; 21st February, 1951.

**ROBERTS, H. F.**, Newgrove-road, Healesville; sawn timber from sawmills in the Healesville area—(a) to the railway station at Healesville, (b) to any customer if delivered within a radius of 20 miles of the Healesville railway station, (c) to any merchant or builder if delivered to a timber yard or direct on to a building site which is located south of the River Yarra within a radius of 25 miles but not within 8 miles of the G.P.O., Melbourne, (d) to Chas. Rouches Pty. Ltd. sawmills at Heidelberg; TTD.1151; 21st February, 1951.

**EVANS, D. & J.**, 171-193 Camberwell-road, Hawthorn East—

1. Logs from any forest landing in the Niagaroon and Upper Yarra forestry district and the North Big River area—

(a) to the railway station at Healesville and to any mill or dump which is located within a radius of 20 miles from such landing or of the railway station at Healesville,

(b) to any mill situated south of the River Yarra within a radius of 25 miles but not within 8 miles of the G.P.O., Melbourne.

2. Logs from such other area or to such other destinations as may be authorized in writing by the Board from time to time.

3. Logs from landings in the Victorian range either through Nolans Gully or through Glenburn, via Yea and Casteela-road to own mill at Toolangi; TTD.1153; 21st February, 1951.

#### WARBURTON AREA.

**BURGESS, B. L.**, East Warburton—

1. Logs from any forest landing in the Niagaroon and Upper Yarra forestry district and the North Big River area—

(a) to the railway stations at Warburton and Yarra Junction, and to any mill or dump which is located within a radius of 20 miles of such landing or of the railway stations at Warburton and Yarra Junction,

(b) to any mill situated south of the River Yarra within a radius of 25 miles but not within 8 miles of the G.P.O., Melbourne.

2. Logs from such other areas or to such other destinations as may be authorized in writing by the Board from time to time; TTD.1050; 21st February, 1951.

**FLEMING, D. E.**, Millgrove—

1. Logs from any forest landing in the Niagaroon and Upper Yarra forestry district and the North Big River area—

(a) to the railway stations at Warburton and Yarra Junction, and to any mill or dump which is located within a radius of 20 miles of such landing or of the railway stations at Warburton and Yarra Junction,

(b) to any mill situated south of the River Yarra within a radius of 25 miles but not within 8 miles of the G.P.O., Melbourne.

2. Logs from such other areas or to such other destinations as may be authorized in writing by the Board from time to time; TTD.1055; 21st February, 1951.

**RICHARDSON, S. C.**, 1 Larne-grove, Preston, N.18—

1. Logs from any forest landing in the Niagaroon and Upper Yarra forestry district and the North Big River area—

(a) to the railway stations at Warburton and Yarra Junction, and to any mill or dump which is located within a radius of 20 miles of such landing or of the railway stations at Warburton and Yarra Junction,

(b) to any mill situated south of the River Yarra within a radius of 25 miles but not within 8 miles of the G.P.O., Melbourne.

2. Logs from such other areas or to such other destinations as may be authorized in writing by the Board from time to time; TTD.1063; 21st February, 1951.

**EGAN, L. J.**, 9 McKenzie-street, Melbourne (three vehicles)—

1. Logs from any forest landing in the Niagaroon and Upper Yarra forestry district and the North Big River area—

(a) to the railway stations at Warburton and Yarra Junction, and to any mill or dump which is located within a radius of 20 miles of such landing or of the railway stations at Warburton and Yarra Junction,

(b) to any mill situated south of the River Yarra within a radius of 25 miles but not within 8 miles of the G.P.O., Melbourne.

2. Logs from such other areas or to such other destinations as may be authorized in writing by the Board from time to time.

3. Sawn timber from sawmills in the Warburton area—

(a) to the railway stations at Warburton and Yarra Junction,

(b) to any customer if delivered within a radius of 20 miles of the railway stations at Warburton and Yarra Junction,

(c) to any merchant or builder if delivered to a timber yard or direct on to a building site which is located south of the River Yarra within a radius of 25 miles but not within 8 miles of the G.P.O., Melbourne; TTD.1067, TTD.1069, TTD.1070; 21st February, 1951.

**HALLIDAY, A. W.**, & **R. W. PUMPA**, Camberville, via Marysville—

1. Logs from any forest landing in the Niagaroon and Upper Yarra forestry district and the North Big River area—

(a) to the railway stations at Warburton and Yarra Junction, and to any mill or dump which is located within a radius of 20 miles of such landing or of the railway stations at Warburton and Yarra Junction,

(b) to any mill situated south of the River Yarra within a radius of 25 miles but not within 8 miles of the G.P.O., Melbourne.

2. Logs from such other areas or to such other destinations as may be authorized in writing by the Board from time to time.

3. Sawn timber from sawmills in the Warburton area—

(a) to the railway stations at Warburton and Yarra Junction,

(b) to any customer if delivered within a radius of 20 miles of the railway stations at Warburton and Yarra Junction,

(c) to any merchant or builder if delivered to a timber yard or direct on to a building site which is located south of the River Yarra within a radius of 25 miles but not within 8 miles of the G.P.O., Melbourne; TTD.1072; 21st February, 1951.

## HARRIS, W. J., Yarra Junction—

1. Logs from any forest landing in the Niagaroon and Upper Yarra forestry districts and the North Big River area—

- (a) to the railway stations at Warburton and Yarra Junction, and to any mill or dump which is located within a radius of 20 miles of such landing or of the railway stations at Warburton and Yarra Junction,
- (b) to any mill situated south of the River Yarra within a radius of 25 miles but not within 8 miles of the G.P.O., Melbourne.

2. Logs from such other areas or to such other destinations as may be authorized in writing by the Board from time to time.

3. Sawn timber from sawmills in the Warburton area—

- (a) to the railway stations at Warburton and Yarra Junction,
- (b) to any customer if delivered within a radius of 20 miles of the railway stations at Warburton and Yarra Junction,
- (c) to any merchant or builder if delivered to a timber yard or direct on to a building site which is located south of the River Yarra within a radius of 25 miles but not within 8 miles of the G.P.O., Melbourne; TTD.1073; 21st February, 1951.

## HERMON, R. J., Yarra Junction—

1. Logs from any forest landing in the Niagaroon and Upper Yarra forestry districts and the North Big River area—

- (a) to the railway stations at Warburton and Yarra Junction, and to any mill or dump which is located within a radius of 20 miles of such landing or of the railway stations at Warburton and Yarra Junction,
- (b) to any mill situated south of the River Yarra within a radius of 25 miles but not within 8 miles of the G.P.O., Melbourne.

2. Logs from such other areas or to such other destinations as may be authorized in writing by the Board from time to time.

3. Sawn timber from sawmills in the Warburton area—

- (a) to the railway stations at Warburton and Yarra Junction,
- (b) to any customer if delivered within a radius of 20 miles of the railway stations at Warburton and Yarra Junction,
- (c) to any merchant or builder if delivered to a timber yard or direct on to a building site which is located south of the River Yarra within a radius of 25 miles but not within 8 miles of the G.P.O., Melbourne; TTD.1056; 21st February, 1951.

## LEITH, R. W. (trading as Leith Bros.), Main-street, Warburton—

1. Logs from any forest landing in the Niagaroon and Upper Yarra forestry districts and the North Big River area—

- (a) to the railway stations at Warburton and Yarra Junction, and to any mill or dump which is located within a radius of 20 miles of such landing or of the railway stations at Warburton and Yarra Junction,
- (b) to any mill situated south of the River Yarra within a radius of 25 miles but not within 8 miles of the G.P.O., Melbourne.

2. Logs from such other areas or to such other destinations as may be authorized in writing by the Board from time to time.

3. Sawn timber from sawmills in the Warburton area—

- (a) to the railway stations at Warburton and Yarra Junction,
- (b) to any customer if delivered within a radius of 20 miles of the railway stations at Warburton and Yarra Junction,
- (c) to any merchant or builder if delivered to a timber yard or direct on to a building site which is located south of the River Yarra within a radius of 25 miles but not within 8 miles of the G.P.O., Melbourne; TTD.1075; 21st February, 1951.

## MORRIS, K. A., c/o Gilderoy P.O.—

1. Logs from any forest landing in the Niagaroon and Upper Yarra forestry districts and the North Big River area—

- (a) to the railway stations at Warburton and Yarra Junction, and to any mill or dump which is located within a radius of 20 miles of such landing or of the railway stations at Warburton and Yarra Junction,
- (b) to any mill situated south of the River Yarra within a radius of 25 miles but not within 8 miles of the G.P.O., Melbourne.

2. Logs from such other areas or to such other destinations as may be authorized in writing by the Board from time to time.

3. Sawn timber from sawmills in the Warburton area—

- (a) to the railway stations at Warburton and Yarra Junction,
- (b) to any customer if delivered within a radius of 20 miles of the railway stations at Warburton and Yarra Junction,
- (c) to any merchant or builder if delivered to a timber yard or direct on to a building site which is located south of the River Yarra within a radius of 25 miles but not within 8 miles of the G.P.O., Melbourne; TTD.1078; 21st February, 1951.

## TOMICH, J., Reefton, via Warburton—

1. Logs from any forest landing in the Niagaroon and Upper Yarra forestry districts and the North Big River area—

- (a) to the railway stations at Warburton and Yarra Junction, and to any mill or dump which is located within a radius of 20 miles of such landing or of the railway stations at Warburton and Yarra Junction,
- (b) to any mill situated south of the River Yarra within a radius of 25 miles but not within 8 miles of the G.P.O., Melbourne.

2. Logs from such other areas or to such other destinations as may be authorized in writing by the Board from time to time.

3. Sawn timber from sawmills in the Warburton area—

- (a) to the railway stations at Warburton and Yarra Junction,
- (b) to any customer if delivered within a radius of 20 miles of the railway stations at Warburton and Yarra Junction,
- (c) to any merchant or builder if delivered to a timber yard or direct on to a building site which is located south of the River Yarra within a radius of 25 miles but not within 8 miles of the G.P.O., Melbourne; TTD.1084; 21st February, 1951.

OCKWELL, K. W., Wandin Yallock; sawn timber from sawmills in the Warburton area—(a) to the railway stations at Warburton and Yarra Junction, (b) to any customer if delivered within a radius of 20 miles of the railway stations at Warburton and Yarra Junction, (c) to any merchant or builder if delivered to a timber yard or direct on to a building site which is located south of the River Yarra within a radius of 25 miles but not within 8 miles of the G.P.O., Melbourne; TTD.1079; 21st February, 1951.

ST. CLAIR TIMBER CO. PTY. LTD., 60 Market-street, Melbourne (two vehicles); sawn timber from sawmills in the Warburton area—(a) to the railway stations at Warburton and Yarra Junction, (b) to any customer if delivered within a radius of 20 miles of the railway stations at Warburton and Yarra Junction, (c) to any merchant or builder if delivered to a timber yard or direct on to a building site which is located south of the River Yarra within a radius of 25 miles but not within 8 miles of the G.P.O., Melbourne; TTD.1080, TTD.1081; 21st February, 1951.

URBINO, G., Lilydale; sawn timber from sawmills in the Warburton area—(a) to the railway stations at Warburton and Yarra Junction, (b) to any customer if delivered within a radius of 20 miles of the railway stations at Warburton and Yarra Junction, (c) to any merchant or builder if delivered to a timber yard or direct on to a building site which is located south of the River Yarra within a radius of 25 miles but not within 8 miles of the G.P.O., Melbourne; TTD.1086; 21st February, 1951.

**BARKER, B.** (trading as Yarra Valley Transport), Main-street, Lilydale, Box 43 (three vehicles); sawn timber from sawmills in the Warburton area—(a) to the railway stations at Warburton and Yarra Junction, (b) to any customer if delivered within a radius of 20 miles of the railway stations at Warburton and Yarra Junction, (c) to any merchant or builder if delivered to a timber yard or direct on to a building site which is located south of the River Yarra within a radius of 25 miles but not within 8 miles of the G.P.O., Melbourne: TTD.1087, TTD.1088; 21st February, 1951; TTD.1236; 20th March, 1951.

**NOOJEE AREA.**

**BARDEN, H. J.**, Noojee; logs from Newlands Forest landing in the Upper Thompson area to the railway station at Noojee, and to any mill or dump which is located within a radius of 20 miles of such landing or of the railway station at Noojee; TTD.1280; 20th March, 1951.

**BALL, W. R.**, 7 Elma-road, Cheltenham—

1. Logs from any forest landing in the Upper Yarra forestry district to the railway station at Noojee and to any mill or dump which is located within a radius of 20 miles of such landing or of the railway station at Noojee.

2. Logs from such other area or to such other destinations as may be authorized in writing by the Board from time to time; TTD.1000; 21st February, 1951.

**BUNTROCK, H.**, Jindivick, via Drouin—

1. Logs from any forest landing in the Upper Yarra forestry district to the railway station at Noojee and to any mill or dump which is located within a radius of 20 miles of such landing or of the railway station at Noojee.

2. Logs from such other area or to such other destinations as may be authorized in writing by the Board from time to time; TTD.1003; 21st February, 1951.

**CARSTEIN, C. J.**, Noojee—

1. Logs from any forest landing in the Upper Yarra forestry district to the railway station at Noojee and to any mill or dump which is located within a radius of 20 miles of such landing or of the railway station at Noojee.

2. Logs from such other area or to such other destinations as may be authorized in writing by the Board from time to time; TTD.1005; 21st February, 1951.

**CAMPBELL, H. L.**, Noojee—

1. Logs from any forest landing in the Upper Yarra forestry district—

(a) to the railway station at Noojee and to any mill or dump which is located within a radius of 20 miles of such landing or of the railway station at Noojee,

(b) to any mill situated—(i) on or within 5 miles of the Princes Highway East between Warragal and Berwick, (ii) south of the River Yarra, within a radius of 25 miles but not within a radius of 8 miles of the G.P.O., Melbourne.

2. Logs from such other area or to such other destinations as may be authorized by the Board from time to time; TTD.1004; 21st February, 1951.

**COLLESS, J. H.**, 5 Crosbie-road, Murrumbena (two vehicles)—

1. Logs from any forest landing in the Upper Yarra forestry district—

(a) to the railway station at Noojee and to any mill or dump which is located within a radius of 20 miles of such landing or of the railway station at Noojee,

(b) to any mill situated—(i) on or within 5 miles of the Princes Highway East between Warragal and Berwick, (ii) south of the River Yarra, within a radius of 25 miles but not within a radius of 8 miles of the G.P.O., Melbourne.

2. Logs from such other area or to such other destinations as may be authorized by the Board from time to time; TTD.1007, TTD.1008; 21st February, 1951.

**DAVIDSON, W. G.**, Noojee—

1. Logs from any forest landing in the Upper Yarra forestry district—

(a) to the railway station at Noojee and to any mill or dump which is located within a radius of 20 miles of such landing or of the railway station at Noojee,

(b) to any mill situated—(i) on or within 5 miles of the Princes Highway East between Warragal and Berwick, (ii) south of the River Yarra, within a radius of 25 miles but not within a radius of 8 miles of the G.P.O., Melbourne.

2. Logs from such other area or to such other destinations as may be authorized by the Board from time to time; TTD.1012; 21st February, 1951.

**DAVIS, W. R.**, 56 Blyth-street, Altona—

1. Logs from any forest landing in the Upper Yarra forestry district—

(a) to the railway station at Noojee and to any mill or dump which is located within a radius of 20 miles of such landing or of the railway station at Noojee,

(b) to any mill situated—(i) on or within 5 miles of the Princes Highway East between Warragal and Berwick, (ii) south of the River Yarra, within a radius of 25 miles but not within a radius of 8 miles of the G.P.O., Melbourne.

2. Logs from such other area or to such other destinations as may be authorized by the Board from time to time; TTD.1013; 21st February, 1951.

**DISIHER, R. D.**, 20 Belmore-road, Balwyn—

1. Logs from any forest landing in the Upper Yarra forestry district—

(a) to the railway station at Noojee and to any mill or dump which is located within a radius of 20 miles of such landing or of the railway station at Noojee,

(b) to any mill situated—(i) on or within 5 miles of the Princes Highway East between Warragal and Berwick, (ii) south of the River Yarra, within a radius of 25 miles but not within a radius of 8 miles of the G.P.O., Melbourne.

2. Logs from such other area or to such other destinations as may be authorized by the Board from time to time; TTD.1281; 20th March, 1951.

**DUNSTAN, F. H.**, Noojee—

1. Logs from any forest landing in the Upper Yarra forestry district to the railway station at Noojee and to any mill or dump which is located within a radius of 20 miles of such landing or of the railway station at Noojee.

2. Logs from such other area or to such other destinations as may be authorized in writing by the Board from time to time; TTD.1016; 21st February, 1951.

**DUNSTAN, S.**, Noojee—

1. Logs from any forest landing in the Upper Yarra forestry district—

(a) to the railway station at Noojee and to any mill or dump which is located within a radius of 20 miles of such landing or of the railway station at Noojee,

(b) to any mill situated—(i) on or within 5 miles of the Princes Highway East between Warragal and Berwick, (ii) south of the River Yarra, within a radius of 25 miles but not within a radius of 8 miles of the G.P.O., Melbourne.

2. Logs from such other area or to such other destinations as may be authorized by the Board from time to time; TTD.1019; 21st February, 1951.

**DUNSTAN, S.**, Noojee (two vehicles)—

1. Logs from any forest landing in the Upper Yarra forestry district to the railway station at Noojee and to any mill or dump which is located within a radius of 20 miles of such landing or of the railway station at Noojee.

2. Logs from such other area or to such other destinations as may be authorized in writing by the Board from time to time; TTD.1018, TTD.1020; 21st February, 1951.

## FLEMING, J. R., Noojee—

1. Logs from any forest landing in the Upper Yarra forestry district to the railway station at Noojee and to any mill or dump which is located within a radius of 20 miles of such landing or of the railway station at Noojee.

2. Logs from such other area or to such other destinations as may be authorized in writing by the Board from time to time; TTD.1021; 21st February, 1951.

## HAY, R. J., 23 Warley-road, East Malvern, S.E.5—

1. Logs from any forest landing in the Upper Yarra forestry district to the railway station at Noojee and to any mill or dump which is located within a radius of 20 miles of such landing or of the railway station at Noojee.

2. Logs from such other area or to such other destinations as may be authorized in writing by the Board from time to time; TTD.1022; 21st February, 1951.

## KNOCHES, H. A., 34 Harts-parade, Hawthorn—

1. Logs from any forest landing in the Upper Yarra forestry district—

(a) to the railway station at Noojee and to any mill or dump which is located within a radius of 20 miles of such landing or of the railway station at Noojee,

(b) to any mill situated—(i) on or within 5 miles of the Princes Highway East between Warragal and Berwick, (ii) south of the River Yarra, within a radius of 25 miles but not within a radius of 8 miles of the G.P.O., Melbourne.

2. Logs from such other area or to such other destinations as may be authorized by the Board from time to time; TTD.1058; 21st February, 1951.

## POWER, MRS. ETHEL A., 29 Boldton-street, Box Hill—

1. Logs from any forest landing in the Upper Yarra forestry district to the railway station at Noojee and to any mill or dump which is located within a radius of 20 miles of such landing or of the railway station at Noojee.

2. Logs from such other area or to such other destinations as may be authorized in writing by the Board from time to time; TTD.1028; 21st February, 1951.

## SMITH, F. J., 3 Rostrevor-parade, Mont Albert, E.10—

1. Logs from any forest landing in the Upper Yarra forestry district to the railway station at Noojee and to any mill or dump which is located within a radius of 20 miles of such landing or of the railway station at Noojee.

2. Logs from such other area or to such other destinations as may be authorized in writing by the Board from time to time; TTD.1272; 20th February, 1951.

## SPICE, T. L. A., Noojee—

1. Logs from any forest landing in the Upper Yarra forestry district to the railway station at Noojee and to any mill or dump which is located within a radius of 20 miles of such landing or of the railway station at Noojee.

2. Logs from such other area or to such other destinations as may be authorized in writing by the Board from time to time; TTD.1030; 21st February, 1951.

## STOLL BROS., Rokeby (three vehicles)—

1. Logs from any forest landing in the Upper Yarra forestry district—

(a) to the railway station at Noojee and to any mill or dump which is located within a radius of 20 miles of such landing or of the railway station at Noojee,

(b) to any mill situated—(i) on or within 5 miles of the Princes Highway East between Warragal and Berwick, (ii) south of the River Yarra, within a radius of 25 miles but not within a radius of 8 miles of the G.P.O., Melbourne.

2. Logs from such other area or to such other destinations as may be authorized by the Board from time to time; TTD.1033, TTD.1034, TTD.1035; 21st February, 1951.

## SUMMERS, J. F., 102 Weston-street, East Brunswick—

1. Logs from any forest landing in the Upper Yarra forestry district to the railway station at Noojee and to any mill or dump which is located within a radius of 20 miles of such landing or of the railway station at Noojee.

2. Logs from such other area or to such other destinations as may be authorized in writing by the Board from time to time; TTD.1038; 21st February, 1951.

## WHITTLE, L., 25 Barrett-street, Albert Park—

1. Logs from any forest landing in the Upper Yarra forestry district to the railway station at Noojee and to any mill or dump which is located within a radius of 20 miles of such landing or of the railway station at Noojee.

2. Logs from such other area or to such other destinations as may be authorized in writing by the Board from time to time; TTD.1040; 21st February, 1951.

## BOXALL, W. C., 9 Taylor-street, Oakleigh—

1. Logs from any forest landing in the Upper Yarra forestry district to the railway station at Noojee, and to any mill or dump which is located within a radius of 20 miles of such landing or of the railway station at Noojee.

2. Logs from such other area or to such other destinations as may be authorized in writing by the Board from time to time.

3. Sawn timber from mills in the Noojee area to the Noojee railway station, or to any timber merchant or builder if delivered *en route* to such railway station, or to a timber yard or building site located within a radius of 20 miles of such railway station; TTD.1002; 21st February, 1951.

## COSTIN, R. G., Noojee—

1. Logs from any forest landing in the Upper Yarra forestry district to the railway station at Noojee, and to any mill or dump which is located within a radius of 20 miles of such landing or of the railway station at Noojee.

2. Logs from such other area or to such other destinations as may be authorized in writing by the Board from time to time.

3. Sawn timber from mills in the Noojee area to the Noojee railway station, or to any timber merchant or builder if delivered *en route* to such railway station, or to a timber yard or building site located within a radius of 20 miles of such railway station; TTD.1011; 21st February, 1951.

GLEESON, J. P., Neerim South; (a) logs from holder's own forest landing at Neerim South to own sawmill at Neerim South, (b) sawn timber from holder's sawmill at Neerim South to McGelson Pty. Ltd. timber yards at Warragul and I. D. Grubb's timber yards at Drouin, and to consignees within a radius of 20 miles of the afore-mentioned sawmills at Neerim South; TTD.1276; 20th March, 1951.

## GLOVER, N. W., Noojee—

1. Logs from any forest landing in the Upper Yarra forestry district to the railway station at Noojee, and to any mill or dump which is located within a radius of 20 miles of such landing or of the railway station at Noojee.

2. Logs from such other area or to such other destinations as may be authorized in writing by the Board from time to time.

3. Sawn timber from mills in the Noojee area to the Noojee railway station, or to any timber merchant or builder if delivered *en route* to such railway station, or to a timber yard or building site located within a radius of 20 miles of such railway station; TTD.1284; 20th March, 1951.

## KEENE, B. B. R., Noojee—

1. Logs from any forest landing in the Upper Yarra forestry district to the railway station at Noojee, and to any mill or dump which is located within a radius of 20 miles of such landing or of the railway station at Noojee.

2. Logs from such other area or to such other destinations as may be authorized in writing by the Board from time to time.

3. Sawn timber from mills in the Noojee area to the Noojee railway station, or to any timber merchant or builder if delivered *en route* to such railway station, or to a timber yard or building site located within a radius of 20 miles of such railway station; TTD.1042; 21st February, 1951.

MARSH, H., 25 Hurtle-street, Ascot Vale, W.2; sawn timber from Gleeson's mill at Neerim South to the Nayook railway station, or to any timber merchant or builder if delivered *en route* to such railway station, or to a timber yard or building site located within a radius of 20 miles of such railway station; TTD.1278; 20th March, 1951.

REDDOCH, W. A., 10 Claremont-street, Coburg—

1. Logs from any forest landing in the Upper Yarra forestry district to the railway station at Noojee, and to any mill or dump which is located within a radius of 20 miles of such landing or of the railway station at Noojee.

2. Logs from such other area or to such other destinations as may be authorized in writing by the Board from time to time.

3. Sawn timber from mills in the Noojee area to the Noojee railway station, or to any timber merchant or builder if delivered *en route* to such railway station, or to a timber yard or building site located within a radius of 20 miles of such railway station; TTD.1029; 21st February, 1951.

TURNER, R. G., Icy Creek, via Noojee (three vehicles)—

1. Logs from any forest landing in the Upper Yarra forestry district—

(a) to the railway station at Noojee and to any mill or dump which is located within a radius of 20 miles of such landing or of the railway station at Noojee,

(b) to any mill situated—(i) on or within 5 miles of the Princes Highway East between Warragul and Berwick, (ii) south of the River Yarra within a radius of 25 miles but not within 8 miles of the G.P.O., Melbourne.

2. Logs from such other area or to such other destinations as may be authorized in writing by the Board from time to time.

3. Sawn timber from A. C. Cooks Pty. Ltd. mill at Tanjil Bren to the Noojee railway station or to any timber merchant or builder if delivered *en route* to such railway station or to a timber yard or building site located within a radius of 20 miles of such railway station; TTD.1045, TTD.1046, TTD.1047; 21st February, 1951.

#### MIDLANDS AREA.

OAKLEY, L. J., OAKLEY, & WALSH, 3 Frank-street, Coburg; logs from any forest landing in the Mount Macedon area to the Glenbervie sawmills at Essendon; TTD.1061; 21st February, 1951.

#### NORTH-EAST AREA.

BELL, J. J., Tolmie; sawn timber from Bell and Sons' sawmills at Tolmie to timber yards at Albury, Kyabram, and Echuca; TTD.1274; 20th March, 1951.

CHIVERS, A., Mirimbah P.O., via Mansfield; (a) logs from any forest landing in the Mount Bulla area to Terrett's sawmills at Benalla, Deletite, sawmills at Mirimbah, and H. V. Doughty's sawmills at Mirimbah, (b) sawn timber to consignees within a 30-mile radius of Benalla, and to Numurkah; TTD.1275; 20th March, 1951.

HARRIS, A. K., Main-street, Mansfield; logs only on the under-mentioned routes:—(a) From any forest landing in the Tolmie area to D. S. M. Sawmills, situate at Mansfield, (b) from any forest landing in the Mount Bulla area to Mansfield Timber Products sawmill, situate at Mansfield; TTD.1282; 20th March, 1951.

HOLLOWAY, C. J., Mirimbah P.O., via Mansfield; (a) logs from any forest landing in the Mt. Bulla area to mills at Mansfield, (b) sawn timber from H. V. Doughty's mill at Mirimbah to consignees at Benalla, Albury, Shepparton, Kyabram, and Echuca, in house lots only; TTD.1277; 20th March, 1951.

SCHUBERT, F. A. & D. J. (trading as J. Schubert and Son), Baranduda, via Wodonga; logs from any forest landing in the Eskdale area to Schubert's sawmills at Baranduda; TT.1279; 20th March, 1951.

Notice of any objection should be forwarded to reach the Secretary of the Board not later than Wednesday, 7th March, 1951.

E. V. FIELD,  
Secretary.

Exhibition Buildings, Rathdown-street, Carlton, N.3,  
19th February, 1951.

#### MAFFRA WATERWORKS TRUST.

RATING BY-LAW No. 39, FOR THE YEAR 1951.

THE Maffra Waterworks Trust, in pursuance and exercise of the powers conferred by the Water Acts, doth hereby make a rate for the supply of water for domestic purposes of Sixteen pence in the pound on the annual municipal valuation of lands and tenements liable to be rated in the Maffra Urban District.

Provided that in no case shall the amount of rate payable per annum in respect of any tenement (other than land on which there is no building) be less than Fifteen shillings, and in respect of any land on which there is no building less than Five shillings.

Such rates are made and shall be levied upon the occupiers or owners of the said lands or tenements for the year commencing on the first day of January, 1951, and shall be payable on the first day of March, 1951, at the office of the said Trust, Shire Hall, Maffra.

The maximum quantity of water to be supplied in any one year without further charge to any property rated by the Trust is hereby fixed at the quantity which, at a charge of Two shillings per 1,000 gallons, would produce an amount equal to the amount of the rate levied on such property for the said year.

The charge for water supplied by measure to any property rated by the Trust in excess of such maximum quantity, computed as in the last preceding clause, is hereby fixed at One shilling per 1,000 gallons.

The charge for water supplied to any property not rated by the Trust will be fixed by special agreement with the Trust.

The charge for water supplied by measure shall be payable, on demand, at the office of the Trust.

Passed this twenty-third day of January, 1951.

(SEAL) A. D. MATTHEW, Chairman.  
A. V. JURATOWITCH, Secretary.

Approved by the Governor in Council,  
13th February, 1951.

A. MAHLSTEDT,  
Clerk of the Executive Council.

#### ORBOST WATERWORKS TRUST.

AUTHORITY TO OBTAIN A BANK OVERDRAFT.

HIS Excellency the Governor of the State of Victoria, by and with the advice of the Executive Council thereof, doth, by Order made on the 13th day of February, 1951, authorize the Orbost Waterworks Trust to obtain, in pursuance of the provisions of section 271 of the *Water Act 1928* (No. 3801), an advance or advances during the year 1951 from the Commercial Bank of Australia Limited, Orbost, by overdraft of the Trust's current account thereat, such overdraft not to exceed at any one time the sum of One thousand pounds (£1,000).

A. MAHLSTEDT,  
Clerk of the Executive Council.

At the Executive Council Chamber,  
Melbourne, the 13th February, 1951.

#### ORBOST WATERWORKS TRUST.

RATING BY-LAW FOR THE YEAR 1951 (No. 32).

THE Orbost Waterworks Trust, in pursuance and exercise of the powers conferred by the Water Acts, doth hereby make a rate for the supply of water for domestic purposes of One shilling and eight pence (1s. 8d.) in the pound on the annual municipal valuation of all land and tenements liable to be rated within the Orbost Urban District.

Provided that in no case shall the amount of rate payable in respect of any tenement (other than land on which there is no building) be less than Thirty-three shillings and four pence (33s. 4d.), and in respect of any allotment of land on which there is no building less than Thirteen shillings and four pence (13s. 4d.).

Such rates are made and shall be levied upon the occupiers or owners of the said lands and tenements for the year commencing the 1st day of January, 1951, and shall be payable on the 15th day of March, 1951, at the office of the said Trust.

Passed this 6th day of February, 1951.

(SEAL) C. W. ROBERTS, Chairman.  
H. McK. SILKE, Secretary.

Approved by the Governor in Council,  
13th February, 1951.

A. MAHLSTEDT,  
Clerk of the Executive Council.

## WARBURTON WATERWORKS TRUST.

RATING BY-LAW FOR THE YEAR 1951.

THE Warburton Waterworks Trust, in pursuance and exercise of the powers conferred by the Water Acts, doth hereby make a rate for the supply of water for domestic purposes of One shilling in the pound of the annual municipal valuation of the lands and tenements liable to be rated within the Warburton Urban District.

Provided that in no case shall the amount of rate payable per annum in respect of any tenement (other than land on which there is no building), be less than Sixteen shillings and eight pence, and on land on which there is no building less than Seven shillings and six pence.

Such rates are made and shall be levied upon the occupiers or owners of the said lands and tenements for the year commencing the first day of January, 1951, and shall be payable on the first day of March, 1951, at the office of the said Trust.

The maximum quantity of water to be supplied in any one year without further charge to any property rated by the Trust is hereby fixed at the quantity which, at a charge of One shilling per 1,000 gallons, would produce an amount equal to the amount of rate levied on such property for the said year.

The charge for water supplied by measure to any property rated by the Trust in excess of such maximum quantity, computed as in the last preceding clause, is hereby fixed at One shilling per 1,000 gallons.

The charge for water supplied by measure shall be payable, on demand, at the office of the Trust.

Passed this 25th day of January, 1951.

(SEAL) W. J. BESSELL, Chairman.  
R. CHISHOLM, Secretary.

Approved by the Governor in Council,  
13th February, 1951.

A. MAHLSTEDT,  
Clerk of the Executive Council.

## 4 GEORGE VI. No. 4755, SECTION 6.

I HEREBY give notice that, on the 7th February, 1951, I filed an election to administer the following deceased person's estate, in accordance with Section 6 of the *Public Trustee Act 1940*:—

MCCLUSKY, JOHN, late of Gordon House, Little Bourke-street, Melbourne, invalid pensioner, died 28th July, 1948, intestate.

I HEREBY give notice that, on the 13th February, 1951, I filed elections to administer the following deceased persons' estates, in accordance with section 6 of the *Public Trustee Act 1940*:—

\*BATT, HELEN, formerly of 105 Nelson Bay-road, Bronte, Sydney, New South Wales, but late of 2a Nyora-street, East Malvern, Victoria, married woman, died 23rd June, 1949.

\*BELL, OSWALD JAMES, formerly of 62 Gore-street, Fitzroy, but late of Repatriation General Hospital, Heidelberg, pensioner, died 14th December, 1947.

BOYD, ELIZABETH ANN, late of Ballarat, widow, died 1st December, 1949, intestate.

DOMINIAK, CZESLAW, late of Postal Department Camp, Traralgon, linesman, died 30th August, 1950, intestate.

\*FOWLER, ELLEN, formerly of 91 Leopold-street, South Yarra, but late of 37 Leopold-street, South Yarra, home duties, died 30th December, 1949.

HARRIS, MARY ANN, late of 16 Central Park-road, East Malvern, widow, died 14th September, 1950, intestate.

HINMAN, GUSTAVE, late of Woodford-road, Moodlu, via Caboolture, Queensland, labourer, died 1st July, 1950, intestate.

MOORE, ALEXANDER GORDON, late of 10 Howitt-road, Caulfield North, painter, died 24th November, 1950, intestate.

MURPHY, ARTHUR PATRICK, formerly of Walsh-street, West Melbourne, but late of Castlemaine, retired boot-maker, died 15th October, 1950, intestate.

\*OGLE, JACK CECIL WILLIAM, late of 83 Albert-street, East Melbourne, salesman, died 6th November, 1950.

PRENDABLE, THOMAS, late of Rushworth, pensioner, died 15th December, 1950, intestate.

\*RAGG, ROBERT, formerly of Seventh-avenue, Rosebud, but late of Leongatha, labourer, died 26th July, 1949.

WRAGGE, WILLIAM HENRY JOSEPH, late of 40 Peers-street, Richmond, labourer, died 17th December, 1950, intestate.

\* According to the provisions of the will.

C. J. GARDNER,  
Public Trustee.

412 Collins-street, Melbourne, C.1, 14th February, 1951.

## NOTICE.

ADMINISTRATION of the estate of each of the under-mentioned deceased persons has been granted to me, and creditors, next of kin, and all others having claims against the estate of any of the persons so mentioned are required to send particulars of their claims to the Public Trustee, No. 412 Collins-street, Melbourne, on or before the 23rd April, 1951, or they will be excluded from the distribution of the estate when the assets are being distributed:—

\*BATT, HELEN, formerly of 105 Nelson Bay-road, Bronte, Sydney, New South Wales, but late of 2a Nyora-street, East Malvern, Victoria, married woman, died 23rd June, 1949.

\*BELL, OSWALD JAMES, formerly of 62 Gore-street, Fitzroy, but late of Repatriation General Hospital, Heidelberg, pensioner, died 14th December, 1947.

†BOOTH, MAUDE MARGARET, late of 14 Learmonth-street, Moonee Ponds, widow, died 13th August, 1950.

BOYD, ELIZABETH ANN, late of Ballarat, widow, died 1st December, 1949, intestate.

DOMINIAK, CZESLAW, late of Postal Department Camp, Traralgon, linesman, died 30th August, 1950, intestate.

\*FOWLER, ELLEN, formerly of 91 Leopold-street, South Yarra, but late of 37 Leopold-street, South Yarra, home duties, died 30th December, 1949.

HARRIS, MARY ANN, late of 16 Central Park-road, East Malvern, widow, died 14th September, 1950, intestate.

HINMAN, GUSTAVE, late of Woodford-road, Moodlu, via Caboolture, Queensland, labourer, died 1st July, 1950, intestate.

MOORE, ALEXANDER GORDON, late of 10 Howitt-road, Caulfield North, painter, died 24th November, 1950, intestate.

MURPHY, ARTHUR PATRICK, formerly of Walsh-street, West Melbourne, but late of Castlemaine, retired boot-maker, died 15th October, 1950, intestate.

MCCLUSKY, JOHN, late of Gordon House, Little Bourke-street, Melbourne, invalid pensioner, died 28th July, 1948, intestate.

\*OGLE, JACK CECIL WILLIAM, late of 83 Albert-street, East Melbourne, salesman, died 6th November, 1950.

†O'HALLORAN, MABEL ROYLE, late of 6 Newington-parade, Chelsea, married woman, died 26th August, 1950.

PRENDABLE, THOMAS, late of Rushworth, pensioner, died 15th December, 1950, intestate.

\*RAGG, ROBERT, formerly of Seventh-avenue, Rosebud, but late of Leongatha, labourer, died 26th July, 1949.

THACKER, ELSIE, late of 53 York-street, St. Kilda, embroidress, died 22nd September, 1950, intestate.

WRAGGE, WILLIAM HENRY JOSEPH, late of 40 Peers-street, Richmond, labourer, died 17th December, 1950, intestate.

\* According to the provisions of the will.

† With the will annexed.

C. J. GARDNER,  
Public Trustee.

Melbourne, 14th February, 1951.

## COUNTRY FIRE AUTHORITY ACTS.

IN pursuance with section 79 of the *Country Fire Authority Act 1944*, and subject to the regulations thereunder, the Country Fire Authority has granted permission to hold fire brigades demonstrations in the under-mentioned locality on the date specified, that is to say:—

## RURAL FIRE BRIGADES.

At Euroa, on Wednesday, 28th March, 1951.

G. G. SINCLAIR,  
Secretary.

12th February, 1951.

## The Potato Marketing Board.

## NOTICE TO POTATO GROWERS.

1950-51 POOL.

FOR deliveries of No. 2 grade potatoes made on and after Monday, 19th February, 1951, until further notice, the first advance to producers will be £18 per ton net Melbourne.

A. C. BOUSTEAD,  
Chairman.

## PUBLIC WORKS DEPARTMENT.

At the Executive Council Chamber, Melbourne, the  
thirteenth day of February, 1951.

## PRESENT:

His Excellency the Governor of Victoria.  
Mr. Moss | Mr. Fulton.  
Mr. Harvey

## RE-SUBDIVISION OF THE SHIRE OF ARARAT.

WHEREAS by the *Local Government Act 1946* (No. 5203), it is enacted that the Governor in Council may from time to time make Orders exercising certain powers therein set forth, amongst others, to subdivide or re-subdivide any municipal district into any number of subdivisions not exceeding eight, and that every such Order shall be published in the *Government Gazette*:

And whereas the powers conferred upon the Governor in Council are now exercised, pursuant to the provisions of section 35 of the said Act, after the presentation of a request of ratepayers, setting out a proposal for the re-subdivision of the Municipal District of the Shire of Ararat:

Now, therefore, His Excellency the Governor of the State of Victoria, by and with the advice of the Executive Council thereof, doth by this Order re-subdivide the Municipal District of the Shire of Ararat into four subdivisions, and doth define the boundaries of the subdivisions in the manner hereinafter set forth, such subdivisions and boundaries to be in lieu of those described in the *Victoria Government Gazette*, No. 773, dated 13th September, 1950:—

## SHIRE OF ARARAT.

*North Riding.*

Commencing at a point on the northern boundary of the shire where it is intersected by the Western Highway; thence south-easterly by that highway to the north boundary of the City of Ararat; thence westerly, southerly, and easterly by the north, west, and south boundaries of that city to the Ararat-Warrnambool road; thence generally southerly by that road to the south-east angle of allotment 31b, Parish of Merrymbuella; thence easterly by a road to the Hopkins River; thence southerly by that river to the road forming the north boundary of the Parish of Kiora; thence westerly by that road, the road forming the north boundary of the Parish of Watgania, and further westerly by the north boundary of the Parish of Watgania West to the western boundary of the shire; and thence generally northerly, easterly, and south-easterly by the west and north boundaries of the shire to the Western Highway, being the point of commencement.

*South Riding.*

Commencing at a point on the east boundary of the shire at the southern angle of allotment 4b, section 16, Parish of Wongan; thence southerly, westerly, and northerly by the shire boundary to the western boundary of the Parish of Wickliffe South at the south-east corner of allotment 4, section B, Parish of Nanapundah; thence northerly, south-easterly, north-easterly, and easterly by the boundaries of the Parish of Wickliffe South to the Hopkins River; thence generally northerly and north-easterly by that river to the road forming the eastern boundary of allotment 35A, Parish of Tatyoon; thence southerly by that road to the south-east angle of that allotment; thence easterly by a road to the Fiery Creek; thence northerly by that creek to the road forming the northern boundary of the Water Reserve; and thence south-easterly, easterly, and again south-easterly by a road to the southern angle of allotment 4b, section 16, Parish of Wongan, being the point of commencement.

*East Riding.*

Commencing at a point on the northern boundary of the shire where it is intersected by the Western Highway; thence generally easterly and southerly by the northern and eastern boundaries of the shire to the southern angle of allotment 4b, section 16, Parish of Wongan; thence north-westerly, westerly, and again north-westerly by a road to the Fiery Creek; thence southerly by that creek to the south-east corner of the Water Reserve, Parish of Tatyoon; thence westerly by a road to the south-east angle of allotment 35A; thence northerly by a road to the Hopkins River; thence northerly by that river to the north boundary of the Parish of Helendote; thence westerly by a road to the Warrnambool-Ararat road; thence generally northerly by that road to the south boundary of the City of Ararat; thence generally easterly, northerly, and westerly by the south, east, and north

boundaries of that city to the Western Highway; and thence north-westerly by that highway to the shire boundary, being the point of commencement.

*West Riding.*

Commencing at a point on the western boundary of the shire at the north-western corner of the Parish of Watgania West; thence easterly by the north boundary of that parish and further easterly by the road forming the northern boundaries of the Parishes of Watgania and Kiora to the Hopkins River; thence generally southerly by that river to the north boundary of the Parish of Wickliffe South; thence westerly, southerly, north-westerly, and again southerly by that boundary to the Back Creek; and thence generally westerly and north-easterly by the southern and western boundaries of the shire to the north boundary of the Parish of Watgania West, being the point of commencement.

And the Honorable Percy Thomas Byrnes, His Majesty's Commissioner of Public Works for the State of Victoria, shall give the necessary directions herein accordingly.

A. MAHLSTEDT,  
Clerk of the Executive Council.

*Soil Conservation and Land Utilization Act 1947.*

## SOIL CONSERVATION AUTHORITY.

At the Executive Council Chamber, Melbourne, the  
thirteenth day of February, 1951.

## PRESENT:

His Excellency the Governor of Victoria.  
Mr. Moss | Mr. Fulton.  
Mr. Harvey

## CONSTITUTION OF SOIL CONSERVATION DISTRICTS.

IN pursuance of the powers conferred by section 15 of the *Soil Conservation and Land Utilization Act 1947*, His Excellency the Governor of the State of Victoria, upon the recommendation of the Authority, by and with the advice of the Executive Council thereof, doth hereby constitute the following districts as Soil Conservation Districts:—

1. The Northern Mallee Soil Conservation District, comprising the Shires of Mildura, Walpeup, and the Western Riding of the Shire of Swan Hill.
2. The Southern Mallee Soil Conservation District, comprising the Shires of Karkaroc, Birchip, Wycheproof, Kerang, and the Northern, Southern, and Eastern Ridings of the Shire of Swan Hill.
3. The Avoca Soil Conservation District, comprising the Shires of Donald, Kara Kara, Bet Bet, Korong, Charlton, and Gordon.

And the Honorable Richard Keats Brose His Majesty's Minister for Conservation for the State of Victoria, shall give the necessary directions herein accordingly.

A. MAHLSTEDT,  
Clerk of the Executive Council.

## WATER ACTS.

At the Executive Council Chamber, Melbourne, the  
thirteenth day of February, 1951.

## PRESENT:

His Excellency the Governor of Victoria.  
Mr. Moss | Mr. Fulton.  
Mr. Harvey

## APPOINTMENT OF A MEMBER OF THE BOARD OF EXAMINERS OF ENGINEERS OF WATER SUPPLY.

PURSUANT to the provisions of the Water Acts, His Excellency the Governor of the State of Victoria, by and with the advice of the Executive Council thereof, doth by this Order appoint—

JAMES ALEXANDER MCINTOSH, M.C.E., M.I.E.Aust.,  
a Member of the Board of Examiners of Engineers of Water Supply.

And the Honorable Richard Keats Brose, His Majesty's Minister of Water Supply for the State of Victoria, shall give the necessary directions herein accordingly.

A. MAHLSTEDT,  
Clerk of the Executive Council.

## EDUCATION ACT 1928.

At the Executive Council Chamber, Melbourne, the  
thirteenth day of February, 1951.

## PRESENT:

His Excellency the Governor of Victoria.  
Mr. Moss | Mr. Fulton.  
Mr. Harvey |

## AMENDMENT No. 12.

## REGULATION IV. (B).—PROFICIENCY CERTIFICATE.

**H**IS Excellency the Governor of the State of Victoria, by and with the advice of the Executive Council thereof, and in pursuance of the powers conferred by the *Education Act 1928* and all other powers thereto enabling, doth hereby amend Regulation IV. (B) in the manner following:—

1. In sub-paragraph (ii) of paragraph (e) of clause 2 for the words

“in English and in any other two subjects in Group A as set out in clause 5 below and have completed an approved course of not less than four periods per week in each of the subjects Cookery, Household Management (including Laundry Work), Needlecraft (including Dressmaking and Millinery), Art and Craftwork as prescribed for girls' secondary schools, and have obtained a pass in three of these subjects, provided that a candidate may not receive credit for both Drawing in Group A and Art and Craftwork.”

there shall be substituted the words

“in English and either Home Management (including Cookery) or Needlework and in any four other subjects chosen from Groups A and B as set out in clause 5 below.”

2. For clause 4 there shall be substituted the following clause:—

“4. The subjects of the course for the Proficiency Certificate shall be selected from the following and/or such others as may from time to time be determined by the Director and announced in the *Education Gazette and Teachers' Aid*:—

English, Languages other than English, History, Geography, Social Studies, Arithmetic, Algebra, Geometry, General Science, Agricultural Science, Commercial Principles and Practice (third year only), Art, Crafts, Mechanical Drawing, Musical Appreciation, Shorthand and/or Typewriting, Woodwork, Sheetmetal Work, Blacksmithing (third year only), Home Management (including Cookery), Needlework, Physical Education, provided that the course in each of the three years shall include English, a branch of Mathematics, and except in special cases approved by the Director, a course in Physical Education and Hygiene.”

3. For clause 5 there shall be substituted the following clause:—

“5. The groups of subjects for examination in the third year shall be the following and/or such others as may from time to time be determined by the Director and announced in the *Education Gazette and Teachers' Aid*:—

*Group A.*—

English, Languages other than English, History, Geography, Social Studies, Arithmetic, Algebra, Geometry, General Science, Agricultural Science, Commercial Principles and Practice (third year only), Art, Musical Appreciation.

*Group B.*—

Shorthand and/or Typewriting, Mechanical Drawing, Woodwork, Sheetmetal Work, Blacksmithing (third year only), Home Management (including Cookery), Crafts, Needlework, Physical Education.”

And the Honorable Percival Pennell Inghold, His Majesty's Minister of Education for the State of Victoria, shall give the necessary directions herein accordingly.

A. MAHLSTEDT,  
Clerk of the Executive Council.

EDUCATION ACT 1928.

At the Executive Council Chamber, Melbourne, the thirteenth day of February, 1951.

PRESENT:

His Excellency the Governor of Victoria.
Mr. Moss | Mr. Fulton.
Mr. Harvey |

AMENDMENT No. 13.

REGULATION IV. (F).—GIRLS' SECONDARY SCHOOL INTERMEDIATE CERTIFICATE.

HIS Excellency the Governor of the State of Victoria, by and with the advice of the Executive Council thereof, and in pursuance of the powers conferred by the Education Act 1928 and all other powers thereto enabling, doth hereby amend Regulation IV. (F), in the manner following:—

- 1. For clause 2 there shall be substituted the following clause:—
"2. Candidates for this certificate shall—
(a) except in cases approved by the Director, have pursued an approved course in a girls' secondary school in both the Proficiency Certificate and the Intermediate Certificate years;
(b) have, at the conclusion of the Intermediate Certificate year, been recommended for passes in six subjects which shall include English and either Home Management (including Cookery) or Needlework."

And the Honorable Percival Pennell Inchbold, His Majesty's Minister of Education for the State of Victoria, shall give the necessary directions herein accordingly.

A. MAHLSTEDT,
Clerk of the Executive Council.

EDUCATION ACT 1928.

At the Executive Council Chamber, Melbourne, the thirteenth day of February, 1951.

PRESENT:

His Excellency the Governor of Victoria.
Mr. Moss | Mr. Fulton.
Mr. Harvey |

AMENDMENT No. 14.

REGULATION IV. (G).—GIRLS' SECONDARY SCHOOL LEAVING CERTIFICATE.

HIS Excellency the Governor of the State of Victoria, by and with the advice of the Executive Council thereof, and in pursuance of the powers conferred by the Education Act 1928 and all other powers thereto enabling, doth hereby make the following Regulation, that is to say:—

REGULATION IV. (G).—GIRLS' SECONDARY SCHOOL LEAVING CERTIFICATE.

- 1. The Girls' Secondary School Leaving Certificate shall be granted to qualified candidates in accordance with the conditions mentioned hereunder.
2. Candidates for this certificate shall—
(a) except in cases approved by the Director, have pursued an approved course in a girls' secondary school in both the Intermediate Certificate and the Leaving Certificate years,

- (b) have, at the conclusion of the Leaving Certificate year, been recommended for passes in five subjects which shall include English and either Home Management (including Cookery) or Needlework.

*This Regulation shall take effect from the 1st December, 1950.*

And the Honorable Percival Pennell Inchbold, His Majesty's Minister of Education for the State of Victoria, shall give the necessary directions herein accordingly.

A. MAHLSTEDT,  
Clerk of the Executive Council.

EDUCATION ACT 1928.

*At the Executive Council Chamber, Melbourne, the  
thirteenth day of February, 1951.*

PRESENT:

His Excellency the Governor of Victoria.  
Mr. Moss | Mr. Fulton.  
Mr. Harvey |

AMENDMENT No. 10.

REGULATION XX. (G).—TRAINED ART AND CRAFTS  
TEACHER'S CERTIFICATE (PRIMARY).

**H**IS Excellency the Governor of the State of Victoria, by and with the advice of the Executive Council thereof, and in pursuance of the powers conferred by the *Education Act 1928* and all other powers thereto enabling, doth hereby make the following Regulation, that is to say:—

REGULATION XX. (G).—TRAINED ART AND CRAFTS TEACHER'S  
CERTIFICATE (PRIMARY).

The Trained Art and Crafts Teacher's Certificate (Primary) shall be granted to a candidate—

- (i) who has obtained the School Leaving Certificate of the University of Melbourne or has passed in five subjects of the School Leaving examination including English or holds an approved equivalent or higher qualification;
- (ii) who has completed satisfactorily at an approved training institution the course for the Trained Primary Teacher's Certificate; and
- (iii) who has completed satisfactorily at an approved training institution a course including—
  - (a) Art and Crafts Organization and Method (including Blackboard Work);
  - (b) General Knowledge of Art (including History of Art, Contemporary Art, and Pure Design);
  - (c) Imaginative Composition and Landscape Sketching;
  - (d) interpretation of natural and manufactured forms in a variety of media (including Lettering and Instrumental Drawing);
  - (e) design for a purpose, providing experiences in a variety of crafts suited to upper grades (including compulsory crafts—Woodwork and Metalwork for men; Dressmaking and Needlework for women);
  - (f) practice and observation of art teaching in upper grades (VII., VIII., IX.) or lower forms (I., II.) (not less than three hours per week).

And the Honorable Percival Pennell Inchbold, His Majesty's Minister of Education for the State of Victoria, shall give the necessary directions herein accordingly.

A. MAHLSTEDT,  
Clerk of the Executive Council.

## EDUCATION ACT 1928.

*At the Executive Council Chamber, Melbourne, the  
thirteenth day of February, 1951.*

## PRESENT:

His Excellency the Governor of Victoria.  
Mr. Moss | Mr. Fulton.  
Mr. Harvey |

## AMENDMENT No. 11.

REGULATION XX. (H).—TRAINED SPEECH TEACHER'S  
CERTIFICATE.

**H**IS Excellency the Governor of the State of Victoria, by and with the advice of the Executive Council thereof, and in pursuance of the powers conferred by the *Education Act 1928* and all other powers thereto enabling, doth hereby make the following Regulation, that is to say:—

## REGULATION XX. (H).—TRAINED SPEECH TEACHER'S CERTIFICATE.

The Trained Speech Teacher's Certificate shall be granted to a candidate—

- (i) who has obtained the School Leaving Certificate of the University of Melbourne or has passed in five subjects of the School Leaving examination including English or holds an approved equivalent or higher qualification;
- (ii) who has completed satisfactorily at an approved training institution the course for the Trained Primary Teacher's Certificate; and
- (iii) who has completed satisfactorily at an approved training institution a course including—
  - (a) Technique of Voice Production for Speech;
  - (b) Art of Speaking and Reading Prose and Poetry;
  - (c) Drama, Miming, and Puppetry;
  - (d) English Literature and Language Development;
  - (e) such examinations in Art of Speech as shall be required for the course;
  - (f) practice and observation in speech training for primary schools.

And the Honorable Percival Pennell Inchbold, His Majesty's Minister of Education for the State of Victoria, shall give the necessary directions herein accordingly.

A. MAHLSTEDT,  
Clerk of the Executive Council.

## HEALTH ACTS.

*At the Executive Council Chamber, Melbourne, the  
thirteenth day of February, 1951.*

## PRESENT:

His Excellency the Governor of Victoria.  
Mr. Moss | Mr. Fulton.  
Mr. Harvey |

## APPOINTMENT OF HEALTH INSPECTORS.

**H**IS Excellency the Governor of the State of Victoria, by and with the advice of the Executive Council thereof, has been pleased to appoint, under section 335 (1) of the *Health Act 1928*, without additional pay, the under-mentioned officers of the Department of Agriculture to execute the powers and fulfill the duties of Health Inspectors of the Department of Health, in so far as such

powers and duties relate to the positions held by them in the Department of Agriculture, and only for such time as they continue to hold such positions:—

*Name of Officer; Position Held.*

HENRY WILLIAM JOHN MCAINCH; Dairy Produce Inspector.  
ROYCE PERCIVAL SANDERSON; Dairy Produce Inspector.  
JIM PROUT; Dairy Supervisor.  
JOHN WINTON RICHARDSON; Dairy Supervisor.  
HENRY JOHN PERRIN; Dairy Supervisor.  
JOHN SYDNEY ALEXANDER CALDERE; Dairy Supervisor.  
JOHN MALCOLM SUTHERLAND; Dairy Supervisor.  
KEITH GORDON; Dairy Supervisor.  
KEITH WENDELL STAVELY; Technical Inspector.

And the Honorable William Oliver Fulton, His Majesty's Minister of Health for the State of Victoria, shall give the necessary directions herein accordingly.

A. MAHLSTEDT,  
Clerk of the Executive Council.

Health Acts.  
DEPARTMENT OF HEALTH, VICTORIA.

*At the Executive Council Chamber, Melbourne, the  
thirteenth day of February, 1951.*

PRESENT:

His Excellency the Governor of Victoria.

Mr. Moss		Mr. Fulton.
Mr. Harvey		

REGULATIONS RELATING TO FOODS, DRUGS, SUBSTANCES,  
AND METHODS OF ANALYSIS.

**U**NDER the powers conferred by the Health Acts, and all other powers enabling him in that behalf, His Excellency the Governor of the State of Victoria, with the advice of the Executive Council of the said State, and on the recommendation of the Food Standards Committee, doth hereby make the Regulations following (that is to say):—

1. These Regulations may be cited as the amending Food and Drug Standards Regulations 1951 (No. 1), shall be read and construed as one with the Food and Drug Standards Regulations 1939, and any Regulations amending the same, and shall come into operation on the first day of July, 1951.

2. Sub-regulations (7), (8), and (9) of Regulation 76 of the Food and Drug Standards Regulations 1939 are hereby repealed and the following substituted therefor:—

“(7) No person shall use in the inscription on the label attached to any drug, medicine, or medicinal preparation for sale, or to any package containing the same, any words which directly or by implication—

(a) indicate or suggest that it will prevent, cure or alleviate baldness, Bright's disease, blood pressure, blindness, cancer, cataract, consumption, corpulence, cholera, diabetes, diphtheria, dropsy, drunkenness or the drink habit, epilepsy, fits, irregularities and weakness of the generative organs, glaucoma, gallstones, glandular conditions, goitre, heart complaints, hernia, head noises, infantile paralysis, lupus, lung diseases, locomotor ataxia, lost vitality, meningitis, paralysis, premature old age, pyorrhœa, scrofula, tuberculosis, ulcers (duodenal, stomach, gastric or rodent), varicose veins, venereal disease;

(b) indicate or suggest that it will prevent or cure acidity, asthma, bladder weakness or irritation, bronchitis, catarrh, eczema, gout, hæmorrhoids, influenza, neuritis, rheumatism, whooping cough, varicose ulcers;

(c) falsely indicate or suggest that it is recommended or favoured by the medical, dental, nursing, or pharmaceutical professions, or by any individual members or sections of these professions, or by any hospital;

(d) indicate or suggest that it will develop the bust, raise the height, or eradicate wrinkles;

(e) indicate or suggest that it is suitable, recommended, or effective for slimming;

(f) indicate or suggest that it is an abortifacient.

(8) Every person who sells any package containing liquid paraffin or any preparation containing liquid paraffin shall include in the label the following words:—

(a) in the case of medicinal paraffin or preparations containing medicinal paraffin:

*‘Prolonged consumption of preparations containing liquid paraffin may result in serious loss of food vitamins.’*

(b) in the case of other liquid paraffin or mixtures of such with other oils:

*‘This oil should not be used for cooking.’*

- (9) (a) No person shall publish, use or exhibit in any manner whatsoever any printed or pictorial matter with respect to any drug, medicine, or medicinal preparation which is false or misleading or is likely to mislead.
- (b) Nothing in this Part shall be deemed to prohibit the advertising of drugs, medicines or medicinal preparations in medical, dental, or pharmaceutical journals, bona fide trade journals, or in price lists for the use of the retail trade."
3. Clauses 3 and 4 of the Amending Food and Drug Standards Regulations 1949 (No. 2) are hereby repealed.
4. Regulation 77 of the Food and Drug Standards Regulations 1939 is hereby repealed and the following substituted therefor:—

"77. DECLARATION OF CERTAIN DRUGS.

- (1) Every person who sells any package containing a medicine or medicinal preparation in which is present any drug included in any of the Schedules to the Poisons Acts shall attach thereto a label in which shall be written in one or other of the following forms in conspicuous letters of not less than six points the name of such drug and the quantity and proportion thereof present in such medicine or medicinal preparation:—
- (a) This mixture includes or the contents of this package include (quantity as per official measure) of (name of drug) which equals (number of parts) parts per cent.; or
- (b) Each tablet (or pastille or cachet or capsule or powder or other like preparation) contains (quantity) of (name of drug) which equals (number of parts) parts per cent.
- (2) Every person who sells any package containing a medicine or medicinal preparation in which is present any drug having a therapeutic action shall attach thereto a label in which shall be written in one or other of the following forms in conspicuous letters of not less than six points the name of such drug and the amount thereof present in such medicine or medicinal preparation:—
- (a) This mixture includes or the contents of this package include (quantity per unit of volume or weight) of (name of drug); or
- (b) Each tablet (or pastille or cachet or capsule or powder or other like preparation) contains (quantity) of (name of drug).
- (3) Where in compliance with sub-regulations (1) and (2) of this Regulation the name of any drug appears on the label of any package containing a medicine or medicinal preparation:—
- (a) if such drug is listed in the B.P., the A.P.F., or the B.P.C., there shall be written in the label the English title by which the drug is described in such publication, or, if the drug is not so listed, the approved name of such drug as published by the General Medical Council of Great Britain; provided that where such drug is a vitamin preparation the synonyms of the B.P. may be used as an alternative to the English title.
- (b) if the drug is not included in the B.P., the A.P.F., or the B.P.C., and has not been allotted an approved name as aforesaid, but is listed in any publication on *Materia Medica* or *Pharmacology* recognized by the Pharmacy Board of Victoria or the University of Melbourne, there shall be written in the label the name assigned to the drug by such publication.

(4) *Application to Medical Practitioners and Pharmacists.*  
Neither this Regulation nor Regulation 6 shall apply to a drug dispensed and supplied on prescription or order signed by a legally qualified medical practitioner nor to a mixture extemporaneously prepared and supplied by a registered pharmacist for a specific and individual case."

5. Regulation 78 of the Food and Drug Standards Regulations 1939 is hereby repealed and the following substituted therefor:—

"78. No person shall prepare for sale any patent or proprietary medicine containing heroin or any preparation thereof."

6. Sub-regulation (3) (b) of Regulation 10 of the Food and Drug Standards Regulations 1939 is hereby amended by the insertion, after the expression "865 Nigrosine" of the following expressions:—

"Chocolate Shade—  
Edicol Chocolate NS."

7. Regulation 11 of the Food and Drug Standards Regulations 1939 is hereby amended by inserting immediately after sub-regulation (5) the following new sub-regulation:—

"(6) No person shall sell any food bearing on the label attached to such food any statement suggesting or implying the presence of any one or more of the following vitamins: A, B Group, C and D, or that the food contains vitamins or is rich in vitamins unless there is written in the label in letters of not less than 8 points the actual content per ounce of food of:—

Vitamin A (in international units);  
Vitamin B or thiamine (in milligrams);  
Riboflavin (in milligrams);  
Nicotinic acid or niacin (in milligrams);  
Vitamin C or ascorbic acid (in milligrams); and/or  
Vitamin D (in international units)."

8. Regulation 59 of the Food and Drug Standards Regulations 1939 is hereby amended by the insertion of the following new sub-regulation immediately after sub-regulation (4):—

"(4) (A) *Vitamin 'C'*—

(a) The following fruit juices shall contain not less than the proportion of Vitamin C (ascorbic acid) as set out opposite the respective names of each fruit juice:—

Orange Juice: Not less than 15 milligrams per fluid ounce.

Lemon Juice: Not less than 12 milligrams per fluid ounce.

Grapefruit Juice: Not less than 10.5 milligrams per fluid ounce.

Orange and Grapefruit Juice: Not less than 12.5 milligrams per fluid ounce.

Tomato Juice: Not less than 6.5 milligrams per fluid ounce.

Blackcurrant Juice: Not less than 25 milligrams per fluid ounce.

(b) *Labelling.*

Every person who sells any package containing fruit juice mentioned in the preceding paragraph shall attach thereto a label on which shall be written in letters of not less than 8 points:

*'Contains not less than (appropriate amount) mgms. Vitamin C (ascorbic acid) per fluid ounce. The daily minimum requirement of Vitamin C is 30 milligrams.'*"

9. Sub-regulation (5) of Regulation 29 of the Food and Drug Standards Regulations 1939 is hereby repealed and the following substituted therefor:—

"(5) (a) Processed Dried Peas is the product obtained by canning suitably prepared sound dried peas with or without the addition of salt, sugar, mint flavouring, and prescribed colouring.

- (b) Every person who sells any processed dried peas shall attach thereto a label in which shall be written the words *Processed Dried Peas* in letters of not less than 18 points. There shall not be included in the label nor on the package any statement or pictorial device or design indicating or suggesting that the peas are garden, fresh or green, nor any pictorial reproduction of peas in the pod or on the vine."

And the Honorable William Oliver Fulton, His Majesty's Minister of Health for the State of Victoria, shall give the necessary directions herein accordingly.

A. MAHLSTEDT,  
Clerk of the Executive Council.

Health Acts.

DEPARTMENT OF HEALTH.—VICTORIA.

COMMISSION OF PUBLIC HEALTH.

At the Executive Council Chamber, Melbourne, the  
thirteenth day of February, 1951.

PRESENT:

His Excellency the Governor of Victoria.  
Mr. Moss | Mr. Fulton.  
Mr. Harvey |

REGULATIONS RELATING TO VACCINATION AGAINST  
SMALL-POX.

UNDER the powers conferred by the Health Acts, and all other powers enabling him in that behalf, His Excellency the Governor of the State of Victoria, by and with the advice of the Executive Council of the said State, doth hereby make the Regulations following (that is to say):—

1. These Regulations may be cited as the "Vaccination Regulations 1951" and shall come into operation on publication in the *Government Gazette*.
2. All Regulations made heretofore relating to matters provided for herein are repealed.
3. In these Regulations, unless inconsistent with the context or subject matter—
  - "Commission" means the Commission of Public Health constituted under the *Health Act 1928*.
  - "Health Acts" includes the *Health Act 1928*, and any other Act amending the same.
  - "Successful Vaccination" means that the course of the eruption produced by inoculation with vaccine corresponds with the description contained in Schedule B hereto.
  - "Vaccine" means the lymph obtained from the lesions produced by inoculating a calf with the virus of or derived from cow-pox and provided by the Commission, and such other vaccine as is approved by the Commission.
4. The manner in which vaccination shall be performed and the precautions to be observed by those performing it, and by the persons vaccinated or by the parents of children vaccinated, shall be as hereunder prescribed:—
  - (1) The vaccinator shall carry out one or other of the methods of vaccination described in Schedule A hereto.
  - (2) Any person vaccinated and the parent\* of every child vaccinated shall faithfully carry out the directions of the vaccinator.
5. The fees to be paid to public vaccinators for the performance of duties imposed on them under the Health Acts shall be as prescribed hereunder:—

A fee of Two shilling and six pence shall be paid by the Health Department to every public vaccinator for each successful vaccination and for each unsuccessful re-vaccination done by him

\* Parent means any person having custody of a child.—*Health Act 1928* (No. 3697).

and shown in the quarterly return under these Regulations, provided the provisions of the Health Acts and the Regulations thereunder have been duly complied with.

6. The forms of returns and books of record to be used in connexion with vaccination or otherwise under Part VII. of the *Health Act 1928*, as amended by any other Act, and the particulars therein contained shall be as hereunder prescribed:—

FORM "A."  
HEALTH DEPARTMENT, VICTORIA.  
COMMISSION OF PUBLIC HEALTH.

Health Acts.  
*Vaccination.*

Public Vaccinator's Return of Children under the age of seven years vaccinated or re-vaccinated by him and for whom no private fees have been received during the quarter ended...../.....19/....

No.	Date of Birth.	Christian Names and Surname of Child.	Christian Names and Surname of Father or Guardian.	Residence of Parent or Guardian.	Result of Vaccination. (Mark S if Successful, U if Unsuccessful on Revaccination).

I declare that I have successfully vaccinated or unsuccessfully re-vaccinated.....children as shown above during the quarter ended...../...../....., and for.....cases have received no fee or remuneration. I therefore claim payment for them from the Health Department.

Public Vaccinator at.....

Date...../...../.....

MEMO:—

These returns must be transmitted to the Secretary of the Commission of Public Health immediately after the 31st March, 30th June, 30th September, and 31st December.

The accounts for fees for vaccination are prepared by the Accountant's Branch of the Health Department from the quarterly returns furnished by Public Vaccinators. Cheques are forwarded to Public Vaccinators each quarter except in cases where the total of the account is less than Ten shillings. In such cases the cheques are forwarded at the end of the June quarter in each year. Any change of address should be notified immediately to the Department.

SCHEDULE A.  
METHODS OF VACCINATION.

(a) *The Multiple Pressure Method.*

This is probably the best method of vaccination. First cleanse the skin with ether or spirit, which must be allowed to dry off completely before the lymph is applied. Do not irritate the skin. Then place a drop of vaccine lymph on the cleaned area. This drop should cover an area not greater than  $\frac{1}{4}$  inch (3mm.) in diameter. Then perform a shallow tangential pricking of the skin through the drop of lymph with a sharp-pointed fine needle of the type of a "darning needle."

The needle, which should be sharp and sterile, is not thrust into the skin but is held quite parallel or tangential to it, and crosswise to the arm. The side of the needle point is then pressed firmly and rapidly on to the skin through the drop of lymph, about 30 times within 10 seconds, the needle being lifted clear of the skin each time. The motion of the needle should be quite perpendicular to the skin and not at all in the direction of the long axis of the needle. The point is not driven into the skin, but at each pressure a minute fold of epidermis bulges over the point of the needle and is lightly nicked as the needle is lifted so that the lymph is carried into the deeper layers of the epidermis. No signs of bleeding should occur. Wipe the remaining lymph off the skin with dry gauze. All evidence of vaccination will fade out in less than six hours.

This method has the advantages of mildness and painlessness. It is more rapid than any other effectual and safe method. The absence of signs of trauma renders a control site unnecessary. Points of importance to be observed are restriction of the site of insertion to a very small area, and maintenance of the site in a clean, cool, and dry condition till the scab falls off. A dressing is usually unnecessary and undesirable, but tight clothing and moisture from bathing or perspiration should be avoided. If necessary, to avoid soiling the clothing, a fold of sterile gauze may be attached to the inside of the sleeve.

The arm is to be preferred to the leg as a site for vaccination. The poorer blood supply of the skin of the leg renders severe local reactions more likely and secondary infection occurs more readily.

Vaccination by the "multiple pressure" method should cause only slight scarring, which is not disfiguring.

#### MASS VACCINATION.

Certain minor difficulties appear in making methods of mass vaccination conform with the necessity for speed, asepsis, and safety.

A small drop, as mentioned, should be placed on each patient in such a manner that the lymph is not carried, after contact with the skin of the first person, to successive ones. This can be accomplished by using a sterile platinum or nichrome loop, flaming between each application and allowing to cool. It is important that no applicator should be hot when placed in lymph.

An alternative is the use of a Pasteur pipette, or an eye dropper with a small orifice and with a rubber teat attached, permitting one to drop a small portion of the lymph on the skin without touching it. Sterile match sticks or toothpicks have been used successfully as applicators, using a fresh stick for each application. A glass rod may be used, provided the principles enumerated above are observed. The glass rod, on sterilization by heat, takes an appreciable time to cool down and application by such means is open to the risk of contaminating the rod in successive applications, as outlined above.

To remove lymph from the multiple-dose phials, as supplied by the Commonwealth Serum Laboratories, it is necessary first to remove the solid rubber stopper aseptically. After removing the stopper one should avoid contaminating the mouth of the bottle.

The manner in which the lymph will be removed depends upon the type of applicator which is chosen by the operator. No applicator should be introduced which has not previously been efficiently sterilized.

As the contents of the phial become used up it may be more difficult to abstract the lymph without contaminating the mouth of the bottle. Tilting the bottle assists at any stage in bringing the lymph closer to the mouth of the bottle.

#### (b) *The Scratch Method.*

An alternative to vaccination by multiple pressure is the scratch method. Using a sterilized needle in the right hand and holding the arm by the left, a scratch one quarter of an inch long and not deep enough to draw blood is made through the lymph. The lymph is then gently rubbed in with the side of the needle. With this method a control scratch should be first made without lymph.

#### SCHEDULE B.

##### (a) *Primary vaccination.*

In a previously unvaccinated person who has not suffered from small-pox a successful vaccination passes through the following stages:—

- (1) Incubation period of two to four days, during which the insertion wounds heal.
- (2) Papular stage, becoming
- (3) Vesicular about the fifth day,
- (4) Pustular about the seventh to ninth day surrounded with an areola.
- (5) Scabbing. Scab forms about eleventh day and persists for one or two weeks.

A primary vaccination should therefore be observed at the end of the seventh or eighth day.

##### (b) *Re-vaccination.*

The vaccination should be observed at the end of 48 hours in order to detect a possible immunity reaction.

The reactions following re-vaccination fall into one of three groups:—

- (1) Immunity reaction.

After a short incubation period which may be well under 24 hours, there occur redness and irritation of the vaccinated area with perhaps papule formation, reaching a maximum within 48 hours and then subsiding rapidly by the fifth day. Should it not so fade or should it proceed to vesicle formation it should be regarded as an accelerated reaction.

## (2) Accelerated reaction.

In this group all the stages of a primary successful vaccination usually appear, but are shortened so that the height of the reaction may be reached in five or six days or even less. The reaction may, however, fail to reach the pustular stage.

## (3) Primary Jennerian reaction.

In this group the course is the same as that of a primary successful vaccination.

And the Honorable William Oliver Fulton, His Majesty's Minister of Health for the State of Victoria, shall give the necessary directions herein accordingly.

A. MAHLSTEDT,  
Clerk of the Executive Council.

---

**TEACHING SERVICE ACT 1946.**


---

*At the Executive Council Chamber, Melbourne, the  
thirteenth day of February, 1951.*

**PRESENT:**

His Excellency the Governor of Victoria.

Mr. Moss

Mr. Fulton.

Mr. Harvey

**REGULATIONS.**

**I**N pursuance of the powers conferred by the *Teaching Service Act* 1946, His Excellency the Governor of the State of Victoria, by and with the advice of the Executive Council thereof, doth hereby amend the Teaching Service (Governor in Council) Regulations in the manner following, that is to say:—

**REGULATION 4.***Leave for Defence Training Purposes.*

1. Delete the whole of sub-clause (a) in clause 15A and substitute therefor the following:—

“15A (a) The Minister may grant special leave of absence to any member of the Teaching Service who is a member of the Defence Forces for the purpose of attending an annual training camp and not more than two schools, classes, or courses of special instruction in each year.”

2. After clause 15A insert the following new clause 15B:—

“Special Leave for War Service in Korea:

15B (a) The Minister may grant special leave of absence to any member of the Teaching Service who enlists for war service in Korea.

(b) Leave of absence granted under this Regulation shall be with full pay for the first fourteen days and without pay thereafter.

(c) Contributions due to the State Superannuation Fund by the member during his absence on leave shall be paid by the Government.

(d) Any period of leave granted to a member of the Teaching Service under this Regulation shall not affect his seniority, subdivisional promotion, incremental progression, accruing sick leave credits, or eligibility for long service leave, but no recreation leave shall accrue to a member in respect of any such period.”

*This Regulation shall have effect from and including the 1st  
January, 1951.*

And the Honorable Percival Pennell Inchbold, His Majesty's Minister of Education for the State of Victoria, shall give the necessary directions herein accordingly.

A. MAHLSTEDT,  
Clerk of the Executive Council.

## PUBLIC TRUSTEE ACT 1950.

*At the Executive Council Chamber, Melbourne, the  
thirteenth day of February, 1951.*

## PRESENT:

His Excellency the Governor of Victoria.  
Mr. Moss | Mr. Fulton.  
Mr. Harvey

## REGULATION.

**U**NDER and by virtue of the powers and authorities conferred by the Public Trustee Acts, and all other powers thereto him enabling, His Excellency the Governor of the State of Victoria, by and with the advice of the Executive Council thereof, doth hereby make the following Regulation (that is to say):—

The Public Trustee is authorized to make the following charges, in addition to his charges of commission, in estates in which under the provisions of the Public Trustee Acts he files an election in the office of the Master of the Supreme Court:—

Estates the gross value of which does not exceed £200	..	10s.
Estates the gross value of which exceeds £200 but does not exceed £500	..	£1
Estates the gross value of which exceeds £500 but does not exceed £1,000	..	£3

And the Honorable Thomas Walter Mitchell, His Majesty's Attorney-General for the State of Victoria, shall give the necessary directions herein accordingly.

A. MAHLSTEDT,  
Clerk of the Executive Council.

CO-OPERATIVE HOUSING SOCIETIES ACT 1944  
(No. 5055).

*At the Executive Council Chamber, Melbourne, the  
thirteenth day of February, 1951.*

## PRESENT:

His Excellency the Governor of Victoria.  
Mr. Moss | Mr. Fulton.  
Mr. Harvey

**I**N accordance with the provisions of section 48 (6) of the *Co-operative Housing Societies Act 1944* (No. 5055), His Excellency the Governor of the State of Victoria, by and with the advice of the Executive Council thereof, doth by this Order appoint WILFRED JOHN BRODIE Deputy Registrar of Co-operative Housing Societies during the absence of the Registrar, for the period 12th February, 1951, to 26th February, 1951, both dates inclusive.

And the Honorable John Gladstone Black McDonald, His Majesty's Treasurer for the State of Victoria, shall give the necessary directions herein accordingly.

A. MAHLSTEDT,  
Clerk of the Executive Council.

MARKETING OF PRIMARY PRODUCTS ACT 1935  
(No. 4337).

*At the Executive Council Chamber, Melbourne, the  
thirteenth day of February, 1951.*

## PRESENT:

His Excellency the Governor of Victoria.  
Mr. Moss | Mr. Fulton.  
Mr. Harvey

APPOINTMENT OF MEMBER OF THE EGG AND EGG  
PULP MARKETING BOARD.

**I**N pursuance of the powers conferred by the *Marketing of Primary Products Act 1935* and all other powers enabling him in that behalf, His Excellency the Governor

of the State of Victoria, by and with the advice of the Executive Council thereof, doth by this Order appoint—

## GEORGE ROBERT BOULTON

as a member of The Egg and Egg Pulp Marketing Board, constituted under the said Act, to hold office for a period of two (2) years from and inclusive of the 15th February, 1951.

And the Honorable George Colin Moss, His Majesty's Minister of Agriculture for the State of Victoria, shall give the necessary directions herein accordingly.

A. MAHLSTEDT,  
Clerk of the Executive Council.

## THE CONSTITUTION ACT AMENDMENT ACTS.

*At the Executive Council Chamber, Melbourne, the  
thirteenth day of February, 1951.*

## PRESENT:

His Excellency the Governor of Victoria.  
Mr. Moss | Mr. Fulton.  
Mr. Harvey

APPOINTMENT OF A POLLING PLACE FOR THE  
ELECTORAL DISTRICT OF PORTLAND.

**I**N pursuance of the provisions contained in The Constitution Act Amendment Acts, His Excellency the Governor of the State of Victoria, by and with the advice of the Executive Council thereof, doth hereby appoint

## NAREEB WEST

as a Polling Place within and for the Penshurst Subdivision of the Electoral District of Portland.

And the Honorable Keith Dodgshun, His Majesty's Chief Secretary for the State of Victoria, shall give the necessary directions herein accordingly.

A. MAHLSTEDT,  
Clerk of the Executive Council.

STATE FORESTS DEPARTMENT.

At the Executive Council Chamber, Melbourne, the thirteenth day of February, 1951.

PRESENT :

His Excellency the Governor of Victoria.

Mr. Moss  
Mr. Harvey

Mr. Fulton.

LANDS DEDICATED AS PERMANENT FOREST.

WHEREAS by Section 55 of the *Forests Act* 1928 power was given to the Governor in Council to purchase any land which at any time is required by the State Forests Department for the purposes of the said Act and by Order published in the *Government Gazette* dedicate the same as a permanent forest or as a timber reserve: And whereas in pursuance of the aforesaid power the Governor in Council has at various times purchased the lands described in the Schedule (No. 129) hereto: Now therefore His Excellency the Governor of the State of Victoria by and with the advice of the Executive Council of the said State doth by this Order dedicate the lands described in the said Schedule as permanent forests. Such dedication to take effect as from 22nd February, 1951.

SCHEDULE No. 129.

Parish.	County.	Allotment.	Section.	Area.		Shown on Plan of Forests Department.	Correspondence Number.
				A.	R. P.		
Allambee East	Buln Buln	120A and 120B		572	2 1	3x (Cty. 7)	46/1518
Allambee East	Buln Buln	14	A.	241	0 22	3B and a	46/813
Barwongemoong	Polwarth	2A		294	3 38	34A	45/2045
Beenak	Evelyn	51B1, 51B, 54A, 54B		462	0 39	38A	45/2281
Beenak	Evelyn	6		100	1 23	38B	45/341
Beenak	Evelyn	5		320	0 0	38B	38/1166
Binginwarri	Buln Buln	59H		96	2 11	46B	45/1409
Binginwarri	Buln Buln	71B and 71L		88	1 32	46A	46/830
Binginwarri	Buln Buln	54A and 54L		166	2 27	46A	45/1281
Binginwarri	Buln Buln	59D		141	2 38	46B	49/1604
Binginwarri	Buln Buln	51, 51M, and 51L		207	0 16	46A	49/1603
Boho	Delatite	54B, 54C, 15A	B.	445	3 23	52B	47/2285
Boodyarn	Buln Buln	42A, 42C, 41, 41A, 41C, 40, and 40A	A.	739	1 35	65	46/168
Boodyarn	Buln Buln	50 and 50A	A.	89	0 31	55	46/2462
Boodyarn	Buln Buln	51, 51A, 49, 49A, 49B, 42B, 48A	A.	848	0 13	55	48/1380
Boodyarn	Buln Buln	40B	A.	167	3 22	55	46/167
Boodyarn	Buln Buln	14F	A.	277	0 0	55	49/1505
Bruthen	Buln Buln	22		319	3 27	77	46/1671
Budgerae	Buln Buln	16	B.	288	2 14	78C	38/3212
Budgerae	Buln Buln	10, 11A, and 11B	A.	280	0 38	78C	45/1919
Budgerae	Buln Buln	20 and 21	C.	306	2 16	78C	46/1689
Bulga	Buln Buln	20, 20A, 20B, 20F, 21, 26A, and 27, and parts of 20B and 20C	A.	643	2 30	78B	46/167
Bulga	Buln Buln	15B, 16, 17B, 17C, and part of 17A	A.	593	0 35	78B	45/2292
Bulga	Buln Buln	25 and 26	A.	148	0 19	78B	46/1870
Bulga	Buln Buln	29, 15, and 15A	A.	314	0 29	78B	46/170
Bulga	Buln Buln	24	A.	285	1 22	78B	45/2291
Bulga	Buln Buln	7A and 7F	A.	278	0 7	78B	47/1927
Bulga	Buln Buln	13	A.	265	3 34	78B	47/798
Bulga	Buln Buln	27	B.	121	0 22	78B	46/2070
Bulga	Buln Buln	25	B.	125	2 24	78B	46/2461
Bulga	Buln Buln	26	B.	121	3 11	78B	39/2571
Bulga	Buln Buln	2A	C.	300	0 0	78B	47/790
Bulga	Buln Buln	28A, 28B, 19, 19A, 19B, 16A, and 23A	A.	440	1 22	78B	46/168
Bulga	Buln Buln	14	A.	317	0 35	78B	47/2010
Callignee	Buln Buln	7B	A.	176	1 0	103	46/1570
Callignee	Buln Buln	72G, 72H, 73A		287	3 2	103	44/2544
Callignee	Buln Buln	7, 14, 17, 18	A.	738	1 26	103	48/928
Callignee	Buln Buln	76A		73	3 11	103	48/1847
Callignee	Buln Buln	33		44	1 6	103	47/2129
Callignee	Buln Buln	16	A.	314	1 5	103	47/791
Callignee	Buln Buln	34		148	1 11	103	46/2209
Castlemaine	Talbot	10C and 10D	G.3	39	0 36	118	47/155
Clarendon	Grant	1C	Y.	153	1 6	120	45/1575
Clarendon	Grant	3		20	0 0	120	47/725
Clarendon	Grant	1B	Y.	80	0 12	120	46/394
Glenaulin	Normanby	22	A.	263	2 11	198	45/1150
Gunyah Gunyah	Buln Buln	59		95	3 7	219B	46/55
Jumbuk	Buln Buln	Part of 1	A.	295	0 0	238B	43/934
Jumbuk	Buln Buln	10 and 10B	A.	106	1 6	238B	44/1984
Jumbuk	Buln Buln	Part of 2	A.	169	0 16	238B	41/738
Jumbuk	Buln Buln	20 and 26	A.	350	2 31	238B	47/2010
Kaanglang	Polwarth	19		173	2 39	239	46/995
Kerrisdale	Anglesey	27G	A.	119	3 29	Cty. 1	46/1522
Kerrisdale	Anglesey	27F	A.	319	1 25	Cty. 1	47/958

LANDS DEDICATED AS PERMANENT FOREST.—SCHEDULE NO. 120—continued.

Parish.	County.	Allotment.	Section.	Area.		Shown on Plan of Forests Department.	Correspondence Number.
				A.	B. P.		
Kerrisdale	Anglesey	24A, 24B, 44, 45, 46, 47, 48	A.	918	0 1	Cty. 1	46/879
Lima	Delatite	14, 15, 16 1, 2, 4, 5, 5A, 6, 7, 7A, 8, 9, 19A, 19B, 19C, 19D, 23, 25, 26, 27, part of 3	B.	2,335	1 13	280B	48/2326
Lorne	Polwarth	12	2	220	0 35	284A	39/1519
Lorne	Polwarth	13	2	250	0 19	284A	39/1519
Lorne	Polwarth	6	5	260	2 33	284A	49/2274
Lorne	Polwarth	1	5	309	1 35	284B	48/355
Lorne	Polwarth	9	5	278	0 17	284A	49/1892
Macedon	Bourke	22	C.	33	1 4	290A	48/1549
Macedon	Bourke	21	C.	20	0 0	290A	48/1549
Macedon	Bourke	R.		55	2 23	290B	46/985
Macedon	Bourke	Part of H		118	3 25	290B	48/985
Macedon	Bourke	Part of H		15	1 32	290A	41/435
Meereek	Lowan	38A		199	3 37	Cty. 23s	47/1735
Merrijig	Delatite	79A		149	2 2	302	47/828
Mirboo	Buln Buln	134B and 134D		238	0 31	304B	48/653
Mirboo South	Buln Buln	52r		168	3 9	Cty. 7w	46/441
Moomwoorong	Polwarth	53		317	0 0	314B	47/1062
Moorbanool	Polwarth	76A, 60		319	3 13	Cty. 28	48/1856
Nangeela	Follett	30	5	250	2 8	345B	48/384
		31A	6				
Narracan South	Buln Buln	31		312	2 1	Cty. 7w	46/172
Noojee East	Buln Buln	14, 14A, 14B, 14C		308	3 29	369A	43/932
Noojee	Buln Buln	8		318	2 9	364	43/1473
Nunniung	Tambo	1		639	3 34	Cty. 32	48/1396
Olangolah	Polwarth	3		257	1 38	373	46/1865
Scaredale	Grenville	9D, 9B, 9F	44	157	3 11	404B	46/1410
Stanley	Bogong	13	16	2	2 4	410	47/326
Strathbogie	Delatite	15A	E.	419	3 35	413C	46/1915
		35	D.				
Tambo	Dargo	14A and 14B	A.	636	0 36	424A	38/2267
Tildesley East	Tambo	42		543	1 17	Cty. 32	48/983
Tonimbuk East	Mornington	15		215	0 36	447B	37/1394
Tonimbuk East	Mornington	17		184	1 0	447B	37/1394
Toombullup	Delatite	5A		118	1 13	450C	43/1931
Toombullup	Delatite	47, 47B, 48A, 48B		1,084	2 9	450C	45/2069
Toombullup North	Delatite	16		104	1 8	450	43/1931
Toombullup North	Delatite	46		332	0 0	450A	45/2036
Toongabbie North	Tanjil	125B		9	2 36	Cty. 33w	47/451
Too-rour	Delatite	17 and 18	A.	254	2 6	452	50/238
Traawool	Anglesea	55C and 55D		598	3 29	Cty. 1	46/879
Wamba	Dargo	17A, 17B, 17C		1,274	0 26	Cty. 10	48/1924
Warburton	Evelyn	42C, Part of 42B, 42r, 42g		381	0 17	474B	46/2473
Warburton	Evelyn	49B and 49D		318	2 0	474B	48/1795
Whorouly	Delatite	164 and 164A		433	3 2	494A	45/197
Wonyip	Buln Buln	25		233	0 0	506A	46/1784
Wonyip	Buln Buln	27A		89	3 10	506A	47/853
Wonyip	Buln Buln	13		179	2 6	506A	48/1473
Wonyip	Buln Buln	67		151	1 32	506A	46/408
Wonyip	Buln Buln	26		169	3 33	506A	49/85
Woodbourne	Anglesey	9 and 10	2	317	0 32	507A	45/789
Woodside	Buln Buln	3	5	236	1 12	509	48/829
Woorarra	Buln Buln	44	B.	94	1 18	511B	46/1688
Woorarra	Buln Buln	43	A.	152	2 7	511B	48/55
Woorarra	Buln Buln	47	E.	112	3 6	511B	49/672
Yaughter	Polwarth	1q	A.	99	2 6	528A	46/1959

And the Honorable Albert Eli Lind, His Majesty's Minister of Forests for the State of Victoria, shall give the necessary directions herein accordingly.

A. MAHLSTEDT,  
Clerk of the Executive Council.

MONEY LENDERS ACT 1938 (No. 4625).

At the Executive Council Chamber, Melbourne, the thirteenth day of February, 1951.

PRESENT:

His Excellency the Governor of Victoria.  
Mr. Moss  
Mr. Harvey

Mr. Fulton.

EXEMPTION FROM TAKING OUT LICENCES.

UNDER the powers conferred by section 3 (1) (e) of the Money Lenders Act 1938 (No. 4625), as amended

by section 2 of the Statute Law Revision Act 1939 (No. 4636), His Excellency the Governor of the State of Victoria, by and with the advice of the Executive Council thereof, doth hereby exempt James Michael Jelbart and Ian Clegyr Ronald Jelbart, both of Pitt-street, Eltham, from taking out licences under the provisions of the Money Lenders Act 1938 (No. 4625).

And the Honorable John Gladstone Black McDonald, His Majesty's Treasurer for the State of Victoria, shall give the necessary directions herein accordingly.

A. MAHLSTEDT,  
Clerk of the Executive Council.

DEPARTMENT OF CROWN LANDS AND SURVEY.

At the Executive Council Chamber, Melbourne, the thirteenth day of February, 1951.

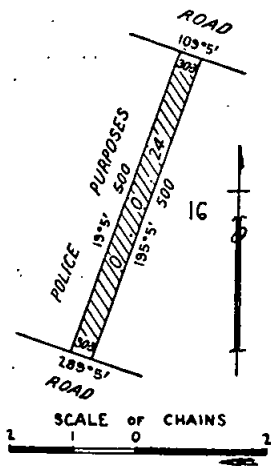
PRESENT:

His Excellency the Governor of Victoria.  
Mr. Moss | Mr. Fulton.  
Mr. Harvey

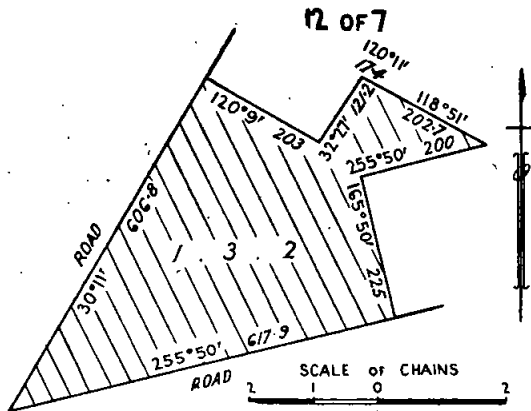
LANDS TEMPORARILY RESERVED FROM SALE.

HIS Excellency the Governor of the State of Victoria, by and with the advice of the Executive Council thereof, doth hereby, in pursuance of the provisions of the Land Act 1928, reserve, temporarily, and also except from occupation for mining purposes under any miner's right, the lands hereinafter described:—

GARFIELD.—Site for Police purposes, in addition to and adjoining the site temporarily reserved therefor by Order in Council of the 16th July, 1946, 24 perches, Township of Garfield, Parish of Bunyip, as indicated by hachure on plan hereunder.—(B.606(\*) (Rs.5830).



TANGAMBALANGA.—Site for Police purposes, 1 acre 3 roods 2 perches, Parish of Tangambalanga, County of Bogong, as indicated by hachure on plan hereunder.—(T.35(12) (Rs.6630).



And the Honorable Albert Eli Lind, His Majesty's Commissioner of Crown Lands and Survey for the State of Victoria, shall give the necessary directions herein accordingly.

A. MAHLSTEDT,  
Clerk of the Executive Council.

DEPARTMENT OF CROWN LANDS AND SURVEY.

At the Executive Council Chamber, Melbourne, the thirteenth day of February, 1951.

PRESENT:

His Excellency the Governor of Victoria.  
Mr. Moss | Mr. Fulton.  
Mr. Harvey

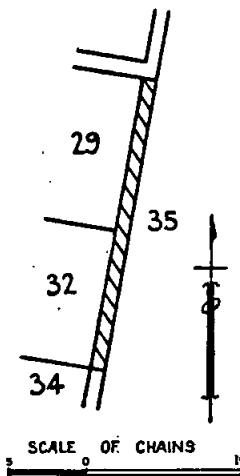
UNUSED AND UNMADE ROADS CLOSED.

HIS Excellency the Governor of the State of Victoria, by and with the advice of the Executive Council thereof, doth hereby direct that, in pursuance of the provisions of section 304 of the Land Act 1928 (No. 3709), the unused and unmade roads referred to hereunder be closed, viz.:—

Parish of Navarre, County of Kara Kara, being the road between allotments 244F, 322, 320, 323, and allotments 309, 314, 315, 317, 318, 319.—(N.106(\*) (L.29985).

Township of Woomelang, Parish of Cronomby, County of Karkaroc, being the road between allotment 4 and allotment 5 of section 8.—(W.390(\*) (M.33758).

Parish of Moe, County of Buln Buln, being the road indicated by hachure on plan hereunder.—(M.498(\*) (Misc. 2421).



And the Honorable Albert Eli Lind, His Majesty's Commissioner of Crown Lands and Survey for the State of Victoria, shall give the necessary directions herein accordingly.

A. MAHLSTEDT,  
Clerk of the Executive Council.

DEPARTMENT OF CROWN LANDS AND SURVEY.

At the Executive Council Chamber, Melbourne, the thirteenth day of February, 1951.

PRESENT:

His Excellency the Governor of Victoria.  
Mr. Moss | Mr. Fulton.  
Mr. Harvey

REVOCATION OF SETTING APART OF CERTAIN LAND IN TOWNSHIP OF CASTLEMAINE AS A SITE FOR A MECHANICS' INSTITUTE.

HIS Excellency the Governor of the State of Victoria, by and with the advice of the Executive Council thereof, and in pursuance of the provisions of the Land Act 1928 and all other powers him thereunto enabling, doth hereby revoke the setting apart, by Order in Council of the 29th day of December, 1856, of 1 rood 14 perches of land in the Township of Castlemaine, as a site for a Mechanics' Institute.

And the Honorable Albert Eli Lind, His Majesty's Commissioner of Crown Lands and Survey for the State of Victoria, shall give the necessary directions herein accordingly.

A. MAHLSTEDT,  
Clerk of the Executive Council.

DEPARTMENT OF CROWN LANDS AND SURVEY.

At the Executive Council Chamber, Melbourne, the thirteenth day of February, 1951.

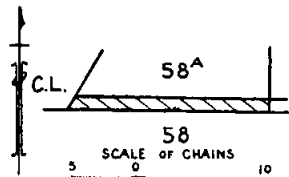
PRESENT:

His Excellency the Governor of Victoria.  
Mr. Moss | Mr. Fulton.  
Mr. Harvey |

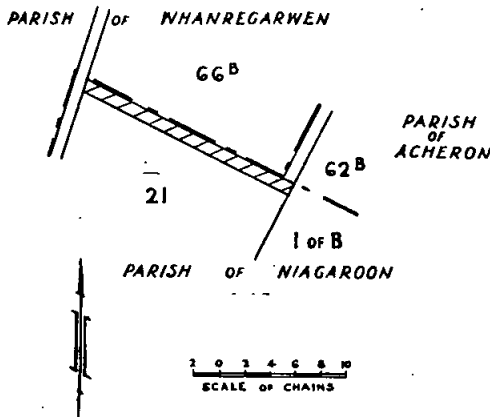
UNUSED AND UNMADE ROADS CLOSED.

HIS Excellency the Governor of the State of Victoria, by and with the advice of the Executive Council thereof, doth hereby direct that, in pursuance of the provisions of section 304 of the *Land Act 1928* (No. 3709), the unused and unmade roads referred to hereunder be closed, viz.:—

Parish of Wonwondah, County of Borung, being the road indicated by hachure on plan hereunder.—(W.327(+)) (L.32138).



Parish of Niagaroon, County of Anglesey, being the road indicated by hachure on plan hereunder.—(N.157(+)); (W.278(+)) (H.020639).



And the Honorable Albert Eli Lind, His Majesty's Commissioner of Crown Lands and Survey for the State of Victoria, shall give the necessary directions herein accordingly.

A. MAHLSTEDT,  
Clerk of the Executive Council.

DEPARTMENT OF CROWN LANDS AND SURVEY.

At the Executive Council Chamber, Melbourne, the thirteenth day of February, 1951.

PRESENT:

His Excellency the Governor of Victoria.  
Mr. Moss | Mr. Fulton.  
Mr. Harvey |

REVOCATION OF TEMPORARY RESERVATION OF LAND BY ORDER IN COUNCIL.

HIS Excellency the Governor of the State of Victoria, by and with the advice of the Executive Council thereof, doth hereby, in pursuance of the provisions of the

*Land Act 1928*, revoke the temporary reservation of the land by Order in Council hereinafter referred to, viz.:—

BINGO-MUNJIE NORTH.—Order in Council of 8th October, 1900, of 71 acres of land in the Parish of Bingo-Munjie North as a site for a Township.—(C.92856).

And the Honorable Albert Eli Lind, His Majesty's Commissioner of Crown Lands and Survey for the State of Victoria, shall give the necessary directions herein accordingly.

A. MAHLSTEDT,  
Clerk of the Executive Council.

BRUTHEN WATERWORKS TRUST.

At the Executive Council Chamber, Melbourne, the thirteenth day of February, 1951.

PRESENT:

His Excellency the Governor of Victoria.  
Mr. Moss | Mr. Fulton.  
Mr. Harvey |

LOAN OF £12,000.

UNDER the powers conferred by the Water Acts and all other powers enabling him in that behalf, His Excellency the Governor of the State of Victoria, by and with the advice of the Executive Council of the said State, doth hereby grant a loan of Twelve thousand pounds (£12,000) to the Bruthen Waterworks Trust for construction of pumping plant, pipe mains, service basin, reticulation mains, and the purchase and installation of meters, as set forth in the detailed statement bearing date the 8th February, 1951, and verified under the seal of the State Rivers and Water Supply Commission.

The loan hereby granted shall be subject to the provisions of the Water Acts.

And the Honorable Richard Keats Brose, His Majesty's Minister of Water Supply for the State of Victoria, shall give the necessary directions herein accordingly.

A. MAHLSTEDT,  
Clerk of the Executive Council.

BRUTHEN WATERWORKS TRUST.

At the Executive Council Chamber, Melbourne, the thirteenth day of February, 1951.

PRESENT:

His Excellency the Governor of Victoria.  
Mr. Moss | Mr. Fulton.  
Mr. Harvey |

AMENDMENT OF ORDER.

UNDER the powers conferred by the Water Acts and all other powers enabling him in that behalf, His Excellency the Governor of the State of Victoria, by and with the advice of the Executive Council of the said State, doth hereby amend as follows the Order in Council made on the 16th day of April, 1946, and published in the *Victoria Government Gazette* dated 17th April, 1946, fixing the limit of the overdraft to be obtained by the Bruthen Waterworks Trust:—

For the expression "at an amount not to exceed at any one time the sum of Two hundred pounds (£200)" there shall be substituted the expression "at an amount not to exceed at any one time the sum of Two thousand pounds (£2,000)."

And the Honorable Richard Keats Brose, His Majesty's Minister of Water Supply for the State of Victoria, shall give the necessary directions herein accordingly.

A. MAHLSTEDT,  
Clerk of the Executive Council.

## SHIRE OF MOUNT ROUSE WATERWORKS TRUST.

At the Executive Council Chamber, Melbourne, the  
thirteenth day of February, 1951.

## PRESENT:

His Excellency the Governor of Victoria.  
Mr. Moss | Mr. Fulton.  
Mr. Harvey

## EXTENT OF DISTRICT INCREASED.

UNDER the powers conferred by the Water Acts and all other powers enabling him in that behalf, His Excellency the Governor of the State of Victoria, by and with the advice of the Executive Council of the said State, doth hereby declare, order, and direct as follows:—

That the extent of the Waterworks District of the Shire of Mount Rouse Waterworks Trust be increased by adding to the same the lands set out and described in the Schedule hereto, and as on and from the date hereof, the extent of such district shall be deemed to be increased accordingly.

## SCHEDULE.

## Portion I.

## Site of Weir.

The site of the weir being the land occupied by the said weir on Waterfall Creek in a Timber Reserve, in the Parish of Moutajup, County of Dundas.

## Portion II.

## Site of Pipeline.

Commencing at the site of weir as described in Portion I; thence generally westerly and south-easterly by a strip of land 50 links in width being 25 links on either side of the centreline of the said pipeline across a Timber Reserve in the Parish of Moutajup, County of Dundas, and a road to a point on the northern boundary of the site for storage reservoir as described in Portion III; and continuing from a point on the southern boundary of the storage reservoir generally southerly across a road, portion of a Timber Reserve, Crown allotment 17c, Parish of Dunkeld, County of Villiers, a Spring Reserve, Crown allotments 17A and 17B, a reserve, the Wannon River, a reserve, Crown allotment 16A4, and along a road to a point on the northern boundary of the Reticulation Area.

## Portion III.

## Site of Storage Reservoir.

The site of the storage reservoir, being the land occupied by the said storage reservoir, partly in a Timber Reserve and partly in a road, and situated approximately 16 chains north of the north-western angle of Crown allotment 17c, Parish of Dunkeld, County of Villiers.

## Portion IV.

## Reticulation Area.

Commencing at the north-eastern angle of Crown allotment 7, Parish of Dunkeld, County of Villiers; thence southerly along the eastern boundary of the said Crown allotment 7 to its south-eastern angle; thence easterly along the southern boundaries of Crown allotments 8 and 11, by a line across a road, along the southern boundary of Crown allotment 12, by a line across a road, and along the southern boundary of Crown allotment 32A to the north-western angle of Crown allotment 33A; thence southerly along the eastern boundaries of the said Crown allotment 33A and Crown allotments 34A and 35A to the south-western angle of the said Crown allotment 35A; thence easterly along the southern boundary of the said Crown allotment 35A, a distance of 8 chains; thence southerly by a line parallel to the western boundary of Crown allotment 36A across the said Crown allotment 36A and Crown allotment 37A, a road, Crown allotment 38A, a road, Crown allotments 39A and 40A, to a point on the southern boundary of the said Crown allotment 40A; thence westerly along the said southern boundary of Crown allotment 40A to its south-western angle; thence southerly by a line across a Railway Reserve and along the western boundaries of Crown allotments 41A, 42A, and 42B to the south-western angle of the said Crown allotment 42B; thence westerly along the northern boundaries of Crown allotments 56B and 59, by a line across a road, along the northern boundaries of Crown allotments 60, 61, 62, 63, 64, and 65, and by a line across a road to the south-eastern angle of Crown allotment 67; thence northerly along the eastern boundary of the said Crown allotment 67 to its most northerly

No. 215.—1508/51.—4

angle; thence north-westerly by a line across a road to the south-eastern angle of Crown allotment 1, Section III.; thence northerly along the eastern boundary of the said Crown allotment 1, by a line across a creek, along the eastern boundary of Crown allotment 8, section II., by a line across a road, along the eastern boundaries of Crown allotments 13A, 13, and 15, section II., and by a line being a continuation thereof across a road to a point on the southern boundaries of the said Crown allotment 16A3 to a point in line with the northern boundary of Crown allotment 1; thence easterly by a line across a road, along the said northern boundary of Crown allotment 1, by a line across a road, and along the northern boundary of Crown allotment 7 to the point of commencement.

And the lands set out and described in the foregoing Schedule are shown on a plan approved by the Governor in Council and deposited in the office of the State Rivers and Water Supply Commission, Melbourne.

And the Honorable Richard Keats Brose, His Majesty's Minister of Water Supply for the State of Victoria, shall give the necessary directions herein accordingly.

A. MAHLSTEDT,  
Clerk of the Executive Council.

## LANDLORD AND TENANT ACTS.

At the Executive Council Chamber, Melbourne, the  
twentieth day of February, 1951.

## PRESENT:

His Excellency the Governor of Victoria.  
Mr. Brose | Mr. Harvey.

## ORDER EXCLUDING CERTAIN PREMISES FROM THE OPERATION OF PARTS III. AND V. OF THE LANDLORD AND TENANT ACT 1948.

IN pursuance of the powers conferred upon him by the Landlord and Tenant Act 1948, as amended by the Landlord and Tenant (Amendment) Act 1948, His Excellency the Governor of Victoria, by and with the advice of the Executive Council thereof, doth hereby declare that the several premises described hereunder shall be excluded from the operation of the whole of the provisions contained in Parts III. and V. of the Landlord and Tenant Act 1948.

## SCHEDULE.

1. Number 24 Guildford-grove, Cheltenham.
2. Number 4 Windermere-street, South Ballarat.
3. The premises known as Flat Number 1 situated at Number 42 Morang-road, Hawthorn.

And the Honorable Thomas Walter Mitchell, His Majesty's Attorney-General in and for the State of Victoria, shall give the necessary directions herein accordingly.

A. MAHLSTEDT,  
Clerk of the Executive Council.

## MARRIAGE ACT, 1928.

At the Executive Council Chamber, Melbourne, the  
twentieth day of February, 1951.

## PRESENT:

His Excellency the Governor of Victoria.  
Mr. Brose | Mr. Harvey.

## DECLARATION OF RELIGIOUS DENOMINATION.

HIS Excellency the Governor of the State of Victoria, in the Commonwealth of Australia, by and with the advice of the Executive Council of the said State, and in pursuance of the provisions of section 6 of the Marriage Act 1928, doth by this Order declare the

UKRAINIAN AUTOCEPHAL, ORTHODOX CHURCH  
as a religious denomination for the purposes of the said Act.

And the Honorable Keith Doggshun, His Majesty's Chief Secretary for the State of Victoria, shall give the necessary directions herein accordingly.

A. MAHLSTEDT,  
Clerk of the Executive Council.

## CHILDREN'S WELFARE ACT 1928.

At the Executive Council Chamber, Melbourne, the twentieth day of February, 1951.

## PRESENT:

His Excellency the Governor of Victoria.  
Mr. Brose | Mr. Harvey.

## APPROVAL OF MANAGER OF INSTITUTION.

HIS Excellency the Governor of the State of Victoria, in the Commonwealth of Australia, by and with the advice of the Executive Council of the said State, and in pursuance of the provisions of section 62 of the *Children's Welfare Act 1928*, doth by this Order approve of

RAYMOND ARTHUR BERTRAM NICHOLLS (The Reverend), as Manager of St. Paul's Training School, Newhaven, in place of George Stanley Hall (The Reverend).

And the Honorable Keith Dodgshun, His Majesty's Chief Secretary for the State of Victoria, shall give the necessary directions herein accordingly.

A. MAHLSTEDT,  
Clerk of the Executive Council.

## APPROACHING LAND SALES.

SALES of Crown lands, in fee-simple, will be held at the under-mentioned places and dates, viz.:—

	No. of Gazette.
Daylesford.—Wednesday, 14th March, 1951 ..	159
Maryborough.—Friday, 23rd February, 1951 ..	54
Moe.—Thursday, 29th March, 1951 ..	215
Ouyen.—Wednesday, 14th March, 1951 ..	159
Red Cliffs.—Thursday, 15th March, 1951 ..	159
Stanhope.—Thursday, 22nd February, 1951 ..	136
Swan Hill.—Wednesday, 21st March, 1951 ..	215
Underbool.—Wednesday, 14th March, 1951 ..	159

## SALES OF CROWN LANDS BY AUCTION.

The lands will be sold in fee-simple, and subject to the covenants, conditions, exceptions, and reservations directed by the Governor in Council by an Order in Council dated the 5th August, 1930, and published in the *Government Gazette* of the 8th August, 1930, varied as herein.

A deposit of at least twelve and a half per centum of the price at which each lot is sold must be paid by the purchaser at the time of sale, and all such payments shall be made in bank notes or cheques approved by the officer conducting the sale, and the residue of such price will be payable in equal instalments, in accordance with the scale hereunder, on the last day of each successive period of six months from the time of sale, or, if the purchaser choose, at any earlier time or times; and such residue of the purchase money shall bear interest at the rate of Five pounds per centum per annum, to be computed with respect to each instalment for the period which has elapsed between the time of sale and the time of the payment of such instalment. If the residue of the price be paid within thirty days after the time of the sale no interest will be payable thereon.

The Governor in Council may allow a transfer of the purchaser's interest to an approved person at any time before the final payment of the purchase money is made. The fee for transfer shall be One pound and such transfer will be subject to payment of stamp duty.

## SCALE OF PAYMENTS OF RESIDUE.

£20 and under, 6 instalments.
Over £20, and not exceeding £50, 8 instalments.
Over £50, and not exceeding £100, 10 instalments.
Over £100, and not exceeding £200, 12 instalments.
Over £200, and not exceeding £300, 14 instalments.
Over £300, and not exceeding £400, 16 instalments.
Over £400, and not exceeding £500, 18 instalments.
Over £500, 20 instalments.

## FEES, ETC.

The amount payable for Assurance Fund (one halfpenny for each £1 of purchase price) and Crown Grant fee must be paid with the balance of purchase money. The following is the scale of fees for Crown Grants:—

50 acres and under, £1 10s.  
Over 50 acres, £2.  
Where the purchase money does not exceed £5, the grant fee is £1.

Valuations of improvements (if not purchased by the owner thereof), and charges for survey must also be paid at the time of sale.

A. E. LIND,  
Commissioner of Crown Lands and Survey.  
Melbourne, 19th February, 1951.

SWAN HILL.—Sale (No. 10841) of Crown lands in fee-simple, by auction, will be held at the LAND INSPECTOR'S OFFICE, SWAN HILL, on WEDNESDAY, the 21st March, 1951, at TWO o'clock p.m. To be conducted by H. J. HENKEL, Land Officer, Bendigo.

WOORINEN, PARISH OF WOORINEN, COUNTY OF TATCHERA.  
*In the South-west corner of the Township.*

Upset price £25 the lot. Charge for survey £5.  
Lot 1. Area 1 rood, allotment 6 of section 1.

MITTYACK, PARISH OF MITTYACK, COUNTY OF KARKAROOO.

*In the South of the Township.*  
Upset price £10 the lot. Charge for survey £5.  
Lot 2. Area 1r. 14 4/10p., allotment 6 of section 1.

MOE.—Sale (No. 10842) of Crown lands in fee-simple, by auction, will be held at the LAND INSPECTOR'S OFFICE, MOE, on THURSDAY, the 29th March, 1951, at Half-past One o'clock p.m. To be conducted by J. F. CALCUTT, Land Officer, Sale.

GOULD, PARISH OF TANJIL EAST, COUNTY OF TANJIL.

*Fronting Old Walthalla Road.*  
Upset price £15 the lot. Charge for survey £6 2s. 6d.  
Lot 1. Area 1a. 2r. 27 2/10p., allotment 1 of section B.  
One month allowed to remove fencing.

## CLOSER SETTLEMENT ACT 1938.

SWAN HILL.—A sale of the under-mentioned land, in fee-simple, by auction, will be held at the LAND INSPECTOR'S OFFICE, SWAN HILL, on WEDNESDAY, the 21st March, 1951, at Half-past One o'clock p.m. To be conducted by H. J. HENKEL, Land Officer, Bendigo.

## TERMS AND CONDITIONS FOR LOTS 1 AND 2 ONLY.

Minimum deposit to be paid at the sale, 20 per cent. of purchase price. Balance payable by four equal half-yearly instalments, together with interest computed at the rate of 4½ per cent. per annum on the unpaid balance. Charge for survey, £5 per lot, must be paid at the sale.

## TERMS AND CONDITIONS FOR LOTS 3 AND 4 ONLY.

Minimum deposit to be paid at the sale, 20 per cent. of purchase price. Balance payable by ten equal yearly instalments, together with interest, computed at the rate of 4½ per cent. per annum on the unpaid balance.

## CONDITIONS FOR LOTS 1, 2, 3, AND 4.

Purchaser will be responsible for the payment of any charge on the land for outstanding shire rates.

Purchaser may pay balance and fees at any time prior to the due date.

Crown Grant will be prepared and issued as soon as practicable after payment of purchase money in full.

Improvements to be maintained and insured with the Board of Land and Works.

The Board of Land and Works may allow a transfer of the purchaser's interests to an approved person at any time before the final payment is made (fee, £1). The registration of the transfer may be subject to payment of such further sum as the Board may require in reduction of the outstanding balance.

## FEES, ETC.

The amount payable for Assurance Fund (one half penny for each £1 of purchase price), and the Crown Grant fee must be paid with the balance of purchase money. The following is the scale of fees for Crown Grant:—

50 acres and under £1 10s.  
Over 50 acres £2.

MURRABIT, PARISH OF MURRABIT WEST, COUNTY OF GUNBOWER.  
*In the South of the Township.*

- Lot 1. Area 35 perches (subject to review) allotment 15 of section 5.
- Lot 2. Area 35 perches (subject to review) allotment 24 of section 5.

PARISH OF POLISBET, COUNTY OF TATCHERA.  
*In the North of the Parish.*

- Lot 3. Area 1154a. 1r. 31p., allotments 15 and 16.
- Lot 4. Area 1275a. 1r. 13p., allotments 17 and 21. One month allowed to remove cyclone fencing.

A. E. LIND,  
 Commissioner of Crown Lands and Survey.  
 Melbourne, 19th February, 1951.

**PROPOSED REVOCATION OF TEMPORARY RESERVATION OF LAND BY ORDER IN COUNCIL.**

IN pursuance of the provisions of the *Land Act 1928*, notice is hereby given that it is the intention of the Governor in Council to revoke the temporary reservation of land by the Order in Council hereunder referred to, viz.:

The following Notice was published 1° on the 7th February, 1951, pursuant to Order of the 31st January, 1951.

RODBOROUGH AND MOOLORT.—The temporary reservation by Order in Council of the 26th February, 1866, of 300 acres of land, as a site for a Township in the Parishes of Rodborough and Moolort, County of Talbot (see *Government Gazette 1866*, page 738), is about to be revoked.—(M.179(2) (R.28(4) (C.92893)).

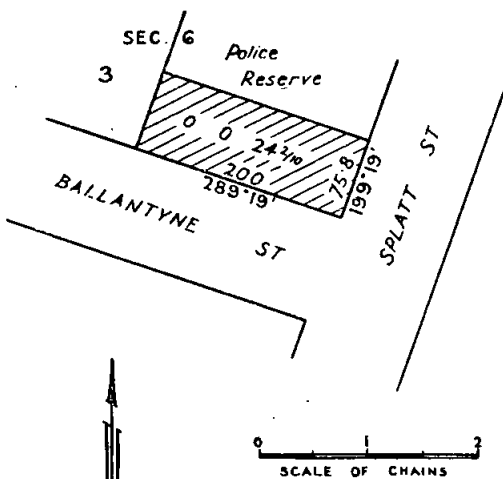
A. E. LIND,  
 Commissioner of Crown Lands and Survey.

**PROPOSED REVOCATIONS OF TEMPORARY RESERVATIONS OF LANDS BY ORDERS IN COUNCIL.**

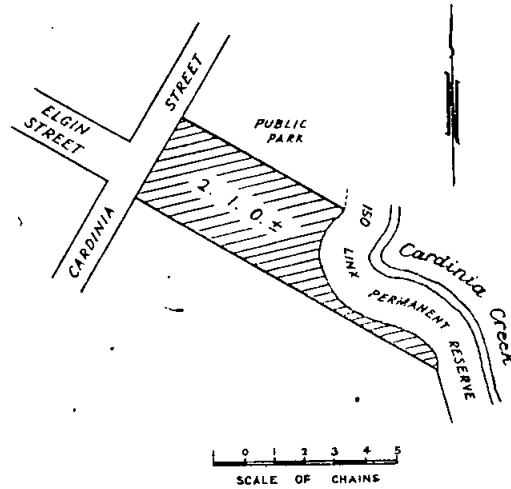
IN pursuance of the provisions of the *Land Act 1928*, notice is hereby given that it is the intention of the Governor in Council to revoke the temporary reservations of lands by Orders in Council hereunder referred to, viz.:

The following Notices were published 1° on the 14th February, 1951, pursuant to Orders of the 6th February, 1951.

APSLEY.—The temporary reservation, by Order in Council of the 15th January, 1889, of 2 roods of land in the Town of Apsley as a site for Police purposes, being allotment 1, section 6, is about to be revoked so far as the portion containing 24 2/10 perches, indicated by hachure on plan hereunder is concerned.—(A.32(3) (Rs.6448)).

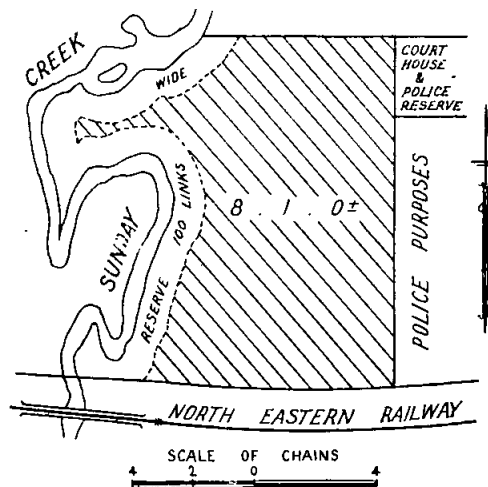


BERWICK.—The temporary reservation, by Order in Council of the 21st November, 1933, of 8 acres, more or less, of land in the Town of Berwick as a site for a Public Park, is about to be revoked so far only as the portion containing 2 acres 1 rood, more or less, indicated by hachure on plan hereunder is concerned.—(B.317(6) (Rs.2450)).



COROP.—The temporary reservation, by Order in Council of the 25th June, 1866, of 409 acres 2 roods 15 perches, Parish of Corop, being allotments 136, 137, 138, and 139, as a site for Village purposes (see *Government Gazette*, 1866, page 1622) is about to be revoked.—(C.382(3, 4, A2) (C.92899)).

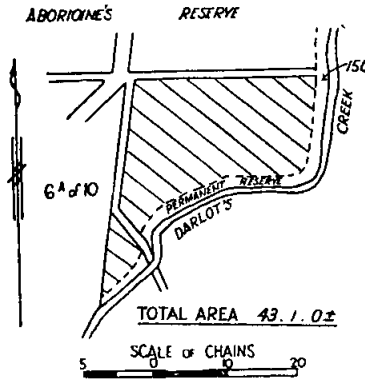
BROADFORD.—The temporary reservation, by Order in Council of the 22nd March, 1887, of 16 acres 2 roods, more or less, of land in the Township of Broadford as a site for Police purposes, is about to be revoked so far only as the portion containing 8 acres 1 rood, more or less, indicated by hachure on plan hereunder is concerned.—(B.443(4) (Rs.5809)).



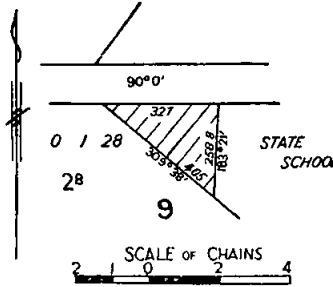
CONDAH.—The temporary reservation, by Order in Council of the 8th November, 1886, temporarily reserving 37 acres, more or less, of land in the Parish of Condah, as a site for the Use of the Aborigines, revoked as to part by Order of the 28th August, 1896, is about to be revoked as regards the balance thereof containing 12 acres, more or less.—(C.362(3) (Rs.510)).

CONDAH.—The temporary reservation, by Order in Council of the 11th January, 1869 (see *Government Gazette* of 15th January, 1869, page 95), temporarily reserving 2,043 acres 1 rood, more or less, of land in the Parish of Condah, as a site for the Use of the Aborigines, is about

to be revoked, excepting the portion thereof indicated by hachure on plan hereunder containing 43 acres 1 rood, more or less.—(C.362<sup>(a)</sup>) (Rs.510).



WEERANGOURT.—The temporary reservation, by Order in Council of the 25th August, 1873 (see *Government Gazette*, 29th August, 1873, page 1541) of 2 acres of land in the Parish of Weerangourt, as a site for State School purposes, is about to be revoked so far only as regards 1 rood 28 perches, indicated by hachure on plan hereunder.—(W.255<sup>(a)</sup>) (C.91298).



A. E. LIND,  
Commissioner of Crown Lands and Survey.

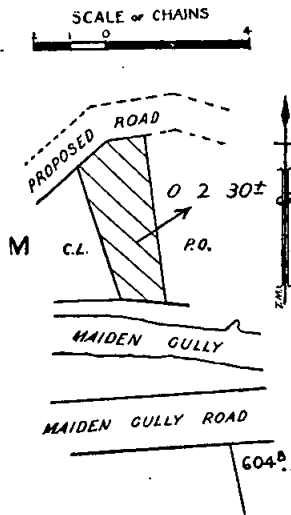
CROXTON WEST.—The temporary reservation, by Order in Council of the 20th August, 1866, of 640 acres of land, being section 1, Parish of Croxton West, County of Normanby, as a site for a Village (see *Government Gazette*, 1866, page 2067) is about to be revoked.—(C.338<sup>(2)</sup>) (C.92900).

DIMBOOLA.—The temporary reservation as a site for Public purposes (State School) and the withholding from sale, leasing, and licensing, by Order in Council of the 7th July, 1884, of 5 acres of land in the Parish of Dimboola, being part of allotment 45, is about to be revoked.—(D.150<sup>(a)</sup>) (C.51383).

KOO-WEE-RUP (IONA).—The temporary reservation, by Order in Council of the 13th August, 1894, of 16 perches of land in the Parish of Koo-wee-rup East, as a site for a Mechanics' Institute and Free Library is about to be revoked.—(K.118<sup>(a)</sup>) (Rs.2324).

MELBOURNE.—The temporary reservation, by Order in Council of the 3rd October, 1887 (see *Government Gazette* of the 7th October, 1887, page 2926) of 19 3/10 perches of land in the City of Melbourne, as a site for Police purposes, is about to be revoked.—(M.314<sup>(9)</sup>) (Rs.1835).

SANDHURST.—The temporary reservation, by Order in Council of the 13th August, 1946, of 272 acres, more or less, of land in the Parish of Sandhurst, as a site for the Growth of Timber for the purpose of the manufacture or production of eucalyptus oil, revoked as to part by previous Orders, is about to be revoked so far only as the portion containing 2 roods 30 perches, more or less, indicated by hachure on plan hereunder is concerned.—(S.371<sup>(17)</sup>) (Rs.5844).



PROPOSED REVOCATION OF TEMPORARY RESERVATION AND THE WITHHOLDING FROM SALE, LEASING, AND LICENSING OF CERTAIN LAND BY ORDER IN COUNCIL.

IN pursuance of the provisions of the *Land Act 1928*, notice is hereby given that it is the intention of the Governor in Council to revoke the temporary reservation and the withholding from sale, leasing, and licensing of certain land by the Order in Council hereunder referred to, viz.:—

The following Notice was published 1° on the 21st February, 1951, pursuant to Order of the 13th February, 1951.

COLAC.—The temporary reservation, as a site for an Asylum for the Aged and Sick, and the withholding from sale, leasing, and licensing by Order in Council of the 19th July, 1880, of 2 acres of land in the Town of Colac, is about to be revoked.—(C.279<sup>(3)</sup>) (C.82117).

A. E. LIND,  
Commissioner of Crown Lands and Survey.

PROPOSED REVOCATION OF ORDERS IN COUNCIL TEMPORARILY RESERVING AND WITHHOLDING CERTAIN LANDS FROM SALE, LEASING, AND LICENSING.

IN pursuance of the provisions of the *Land Act 1928*, notice is hereby given that it is the intention of the Governor in Council to revoke the temporary reservation and the withholding from sale, leasing, and licensing of the lands mentioned hereunder:—

The following Notice was published 1° on the 14th February, 1951, pursuant to Orders of the 6th February, 1951.

ECHUCA.—The temporary reservation as a site for a Morgue and the withholding from sale, leasing, and licensing, by Order in Council of the 7th June, 1880, of 32 perches of land in the Municipal District of Echuca, is about to be revoked.—(E.3<sup>(1)</sup>) (C.77243).

GANNAWARRA.—The temporary reservation as a site for Affording Access to Water and the withholding from sale, leasing, and licensing, by Order in Council of the 16th October, 1882, of 8 acres, more or less, of land in the Parish of Gannawarra, is about to be revoked.—(G.211<sup>(2)</sup>) (C.92417).

A. E. LIND,  
Commissioner of Crown Lands and Survey.

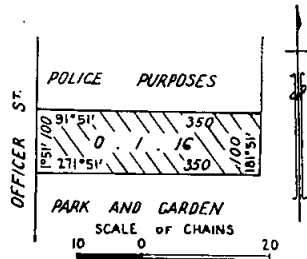
PROPOSED REVOCATIONS OF TEMPORARY RESERVATIONS OF LANDS BY ORDERS IN COUNCIL.

IN pursuance of the provisions of the *Land Act 1928*, notice is hereby given that it is the intention of the Governor in Council to revoke the temporary reservations of lands by Orders in Council hereunder referred to, viz.:—

The following Notices were published 1° on the 21st February, 1951, pursuant to Orders of the 13th February, 1951.

MORTLAKE.—The temporary reservation, by Order in Council of the 23rd December, 1861, of 2 acres 0 roods 8 perches of land at Mortlake, as a site for a Police Station, is about to be revoked, so far only as the portion contain-

ing 1 rood 16 perches, indicated by hachure on plan hereunder, is concerned.—(M.210<sup>(2)</sup>) (C.85832).



**EUROA.**—The temporary reservation, by Order in Council of the 24th April, 1903, of 12 acres 0 roods 24 perches of land in the Town of Euroa, as a site for Public Park and Recreation purposes, revoked as to part by Order of the 10th December, 1928, is about to be revoked, so far as regards the balance thereof, containing 9 acres 2 roods 32 perches, is concerned.—(E.81<sup>(2)</sup>) (Rs.4702).

**TERRICK TERRICK WEST.**—The temporary reservation, by Order in Council of the 10th March, 1913, of 3 acres of land in the Parish of Terrick Terrick West, as a site for a State School, is about to be revoked.—(T.207<sup>(1)</sup>) (C.55926).

**MERTON.**—The temporary reservation, by Order in Council of the 20th November, 1865, of 2 acres of land at Merton as a site for Church of England purposes, is about to be revoked.—(M.96<sup>(5)</sup>) (C.92537).

**BENDIGO.**—The temporary reservation, by Orders in Council of the 11th June, 1918, and 15th April, 1919, of 37 acres 2 roods of land in the City of Bendigo as a site for Agricultural and Horticultural Show Grounds, is about to be revoked.—(S.372<sup>(3)</sup>) (Rs.1786).

A. E. LIND,  
Commissioner of Crown Lands and Survey.

**PUBLIC HEARINGS BY PERSONS APPOINTED UNDER THE 34TH SECTION OF THE LAND ACT 1928.**

**NOTICE** is hereby given that at the times and places mentioned in the Schedule hereunder, applications for leases and licences under the Land Acts, objections to such applications, objections to proposed proclamations, alterations, additions, diminutions, revocations, or unions of commons, and reasons against forfeiture of any leases or licences under the Land Acts deemed liable to forfeiture, will be publicly heard by the persons whose names are set opposite such places respectively in such Schedule, being persons appointed by me, the responsible Minister of the Crown administering the Land Acts, to hear the same and report thereon in writing to me.

A. E. LIND,  
Commissioner of Crown Lands and Survey, and  
President of the Board of Land and Works.  
Department of Crown Lands and Survey,  
Melbourne, 21st February, 1951.

**SCHEDULE.**

**LAND INSPECTOR'S OFFICE, CASTLEMAINE,** Wednesday, 14th March, 1951, at 2.30 p.m., H. J. Henkel, Land Officer.

**LAND OFFICE, ST. ARNAUD,** Friday, 16th March, 1951, at 1.30 p.m., R. E. Lawes, Land Officer.

**SWAN HILL,** Wednesday, 21st March, 1951, at 2 p.m., H. J. Henkel, Land Officer.

**LAND AVAILABLE UNDER THE SOLDIER SETTLEMENT ACTS.**

**NOTIFICATION** is hereby given, in accordance with Section 16 of the *Soldier Settlement Act 1946*, that the under-mentioned lots are available or are about to become available for settlement.

Any discharged soldier who has applied to the Commission on or before the 21st February, 1951, for classification in the required class or classes of primary production for which the lots are made available and whose application has been accepted but not necessarily finalized, or any discharged soldier who has been classified as suitable in such class or classes of primary production, may apply on the prescribed form for settlement on any lot or lots, indicating, where he applies in respect of more than one lot, his order of preference therefor.

The prescribed application forms, plans and further particulars may be obtained from the Enquiry Branch, Soldier Settlement Commission, State Public Offices, Melbourne. The closing date for the receipt of completed applications for settlement on these holdings is the 19th March, 1951, such applications to be in the hands of the Secretary, Soldier Settlement Commission, on or before that date.

E. SINGLETON,  
Secretary.

Soldier Settlement Commission,  
Melbourne, 16th February, 1951.

**SCHEDULE OF ALLOTMENTS.**  
**SUBDIVISION OF "MUNDARRA PARK" ESTATE.**  
PARISHES OF EDENHOPE, DURONG, AND MURRANDARRA.—  
COUNTY OF LOWAN.  
*Suitable for Grazing (Sheep) and Mixed Farming.*

Lot Number on Plan of Subdivision.	Approximate Area in Acres. (Subject to Survey).
1	660
2	828
3	786
4	742
5	1,004
6	748
7	720
8	726

**SUBDIVISION OF "MORGIANA" ESTATE (INCLUDING "SLEAT BANK" ESTATE.)**  
PARISHES OF YULECART AND MURNDAL.—COUNTY OF NORMANBY.  
*Suitable for Grazing (Sheep) and Mixed Farming.*

Lot Number on Plan of Subdivision.	Approximate Area in Acres. (Subject to Survey).
1	327
2	316
3	306
4	316
5	320
6	318
7	355
8	400
9	398
10	397

*Land Act 1928.*

**LICENCES UNDER THE LAND ACTS 1915 AND 1928 DECLARED VOID.**

**NOTICE** is hereby given that the Licences in the Schedule hereunder have been declared void for the reason specified in each case.

District	Corr. No.	Name of Licen-ee.	Section of Land Act under which Licensed.	Parish.	Allot-ment.	Sec-tion.	Area.	Annual Rental.	Reasons for Voiding.
							A. R. P.	£ s. d.	
Bendigo ..	0872/129	Elaine Jessie Bowery ..	129	Sandhurst	20	21	0 0 32	2 0 0	Licensee's request
Bendigo ..	0871/129	Alan Godsil ..	129	Sandhurst	21	21	0 0 37	2 0 0	Licensee's request

Department of Crown Lands and Survey,  
Melbourne, 21st February, 1951.

A. E. LIND,  
Commissioner of Crown Lands and Survey.

LIST OF CROWN LANDS AVAILABLE.

THE under-mentioned areas are available for application as provided by various sections of the *Land Act 1928*, and all applications received on or before Wednesday, 21st March, 1951, will be deemed to have been simultaneously made, but any application lodged after such date may be considered if received in time for inclusion in the advertisement of the cases to be heard at the Local Land Board. Applications on proper form, accompanied by 5s. duty stamp uncancelled (registration fee), may be delivered or forwarded by post to the Local Land Officer or to any Crown Lands Office in Victoria. Applicants may obtain from Local Land Officers, or the Crown Lands Department, Melbourne, a certificate authorizing the issue by the Railway Department of a return ticket at concession fares to enable them to inspect available areas or to attend Local Land Boards. When an applicant is granted an allotment he may, if travelling by rail, obtain reduced fares for his family and also freight concessions in regard to some of his effects.

Subject to the approval of the Secretary for Lands, when the survey fee exceeds £25 but does not exceed £50, a deposit of £25 may be paid, and when the fee exceeds £50 a deposit of 50 per cent. of the fee, the balance in either case being payable over six years in half-yearly instalments.

Marked plans of any particular area, application forms, and any further information may be obtained from the Crown Lands Department, Melbourne, and Land Officers, Bairnsdale, Bendigo, Geelong, Hamilton, Melbourne, Soyunour, and St. Arnaud.

Department of Crown Lands and Survey,  
Melbourne, 21st February, 1951.

A. E. LIND,  
Commissioner of Crown Lands and Survey.

\* Improvements may be subject to re-valuation after land has been granted to an applicant.

Local Land Office.	County.	Parish.	Allotment.	Section.	Area.	How Available.			Valuation of land to be taken (if any).	Location of Land, &c.	Nearest Railway Station or Township and Distance in miles therefrom.	How Accessible.	Water Supply.	General Description of Land—Soil, Timber, Suitability (Grazing, &c.).	
						Classification.	Value per Acre.	Survey Fee.							
						A.	B.	F.							
						£	s.	d.	£	s.	d.				
AGRICULTURAL AND GRAZING LANDS—SELECTION PURCHASE ALLOTMENTS.															
DIVISION 4, PART I, LAND ACT 1928.															
Bairnsdale (a, c)	Tambo ..	Colquhoun East	10	D	80 0 0	3rd	1 0 0	15 10 0	To be valued	In west of parish ..	Nova R.S., 7 miles	Princes Highway	To be conserved	Undulating, steep gullies; brown and grey loam; box, gum, wattle, &c.; suitable for grazing. (H.020672)	
Bairnsdale (a, c)	Tambo ..	Colquhoun East	10A	D	90 0 0	3rd	1 0 0	15 10 0	"	"	"	"	"	"	
Bairnsdale (a)	Crosjingo-long	Combienbar	8E	B	160 0 0	3rd	1 0 0	33 7 6	"	In east of parish ..	Cann River, 16 miles	By road	"	Fairly steep stony slopes; silver-top, stringybark, &c.; suitable for grazing. (208/121)	
Bendigo ..	Tatchera	Koro-Ganeit	16A, 16B	..	210 0 6	2nd	1 0 0	17 5 0	£1 per acre	In north-west of parish	Waite R.S., 3 miles	"	"	Red sandy loam; suitable for grazing. (09776/121)	
Geelong (a)	Polwarth ..	Nowling-rook	40A	..	250 0 0	3rd	1 0 0	22 2 6	Nil	In north-west of parish	Gellibrand, 8 miles	"	Permanent Creek	Sandy ridges with some flat; ferns, grass-tree, messmate, and gum; suitable for grazing. (J.27655)	
Hamilton (b)	Lowan ..	Harrow ..	79 96	..	112 0 0	3rd	1 0 0	24 0 0	To be valued	In middle of parish ..	Half mile from the Town of Harrow	"	To be conserved	Light to heavy sandy soil; sapling red gum, open white ironbark, stringybark, and small grass trees; suitable for grazing. (270/44)	
Melbourne (a, b, c)	Bulu Bulu	Nearim East	37B	A1	100 0 15	2nd	1 5 0	18 2 6	Nil	In south-east of parish	Trafalgar, 18 miles	Road and track (off Noojee-Trafalgar road)	By conserved only	Undulating; fair grey and red soil; messmate, stringybark, and gum; cultivation and grazing. (G.58921)	
"	"	Fumina ..	59A	..	120 3 32	2nd	1 5 0	31 17 6	"	In north of parish ..	Noojee R.S., 12 miles	By road and track	By conserved and creeks through allotment	Undulating to hilly; light-grey loam with stony ridges; dry timber and bracken; suitable for cultivation. (12535/42.44)	

LIST OF CROWS LANDS AVAILABLE—continued.

\* Improvements may be subject to re-valuation after land has been granted to an applicant.

Local Land Office.	County.	Parish.	Allotment.	Section.	Area.	How Available.		Survey Fee.	Valuation of Improvements (if any).	Location of Land, &c.	Nearest Railway Station and distance in miles therefrom.	How Accessible.	Water Supply.	General Description of Land—Soil, Timber, Suitability (Grazing, &c.).	
						Classification.	Value per Acre.								
						£	s.	d.							

AGRICULTURAL AND GRAZING LANDS—SELECTION PURCHASE ALLOTMENTS—continued.

DIVISION 4 PART I, LAND ACT 1928—continued.

St. Arnaud (c)	Gladstone	Wedderburne	6C	4A	15	2	9	2nd	1	0	8	2	6	Nil	In west of parish	Wedderburn R.S., 1 1/4 mile	By road	To be con-served	Poor quality with a fair amount of quartz gravel; covered with mallee scrub and undergrowth. (W.63136)
----------------	-----------	-------------	----	----	----	---	---	-----	---	---	---	---	---	-----	-------------------	-----------------------------	---------	------------------	--

AVAILABLE UNDER SECTION 129, LAND ACT 1928.

Seymour (a)	Dalhousie	Township and Parish of Broadford	1	6A	0	1	0	Residence	Annual rental to be fixed	3	0	0	Nil	Fronting First-street	Broadford R.S., 1/4 mile	By road	To be con-served	Suitable site for a residence (H.021096)	
"	"	"	2	6A	0	1	0	"	"	3	0	0	"	"	"	"	"	"	"
"	"	"	3	6A	0	1	0	"	"	3	0	0	"	"	"	"	"	"	"
"	"	"	4	6A	0	1	0	"	"	3	0	0	"	"	"	"	"	"	"
"	"	"	5	6A	0	1	0	"	"	3	0	0	"	"	"	"	"	"	"
"	"	"	6	6A	0	1	0	"	"	3	0	0	"	"	"	"	"	"	"
"	"	"	7	6A	0	1	0	"	"	3	0	0	"	"	"	"	"	"	"
"	"	"	8	6A	0	1	0	"	"	3	0	0	"	"	"	"	"	"	"
"	"	"	1	7	0	1	0	"	"	2	0	0	"	"	"	"	"	"	"
"	"	"	3	7	0	1	0	"	"	2	0	0	"	"	"	"	"	"	"
"	"	"	4	7	0	1	0	"	"	2	0	0	"	"	"	"	"	"	"
"	"	"	5	7	0	1	0	"	"	2	0	0	"	"	"	"	"	"	"
"	"	"	6	7	0	1	0	"	"	2	0	0	"	"	"	"	"	"	"
"	"	"	7	7	0	1	0	"	"	2	0	0	"	"	"	"	"	"	"
"	"	"	19	7	0	1	0	"	"	2	0	0	"	"	"	"	"	"	"
"	"	"	20	7	0	1	0	"	"	2	0	0	"	"	"	"	"	"	"

(a) Subject to survey. (b) Subject to timber condition. (c) Subject to mining condition.

**PUBLIC SERVICE NOTICES.**

**PUBLIC SERVICE (PUBLIC SERVICE BOARD) REGULATION 39.—VACANCIES.**

**T**HE Permanent Heads of the Departments shown have recommended the officers named hereunder for appointment to the under-mentioned vacancies.

Office and Classification.	Duties.	Qualifications.	Officer Recommended for Appointment.		
			Name.	Classification.	Date of Classification.

**ADMINISTRATIVE DIVISION.**

**DEPARTMENT OF LAW.**

*Office of Titles.*

Clerk, "B1"	Class	To examine and certify for registration all complex dealings under the Transfer of Land Acts or make requisitions thereon	A thorough knowledge of the Transfer of Land Acts and cognate Acts and of the practice of the Office of Titles	Fitzgerald, W. P.	Clerk, "B"	Class	21.3.49
Clerk, "B"	Class	To examine all dealings received by post for lodgment other than those dealt with by the officer in charge of dealings received by post, to make requisitions thereon or certify same for lodgment and subsequent registration	A thorough knowledge of the Transfer of Land Acts and cognate Acts and of the practice of the Office of Titles; ability to advise country Solicitors in respect of proofs, amendments and consents necessary to ensure registration of dealings	Hays, B.	Clerk, "C2"	Class	5.10.47
Clerk, "C2" (two offices)	Class (two)	To examine and certify to the drafts of new Certificates of Title; to prepare orders for submission to the Commissioner of Titles and to check and pass draft advertisements	A thorough knowledge of the Transfer of Land Acts and cognate Acts and of the practice of the Office of Titles. A good knowledge of drafting and procedure relative to Certificates of Title and Commissioner's Orders	McTavish, L. G.	Clerk, "C1"	Class	2.6.49
		To examine and certify for registration or make requisitions thereon all dealings under the Transfer of Land Acts other than complex dealings	A thorough knowledge of the Transfer of Land Acts and cognate Acts and of the practice of the Office of Titles	Bidwell, H. J. . .			
Clerk, "C1"	Class	To make searches under the <i>Property Law Act 1928</i> and prepare Certificates, based on such searches, for the Examiners of Titles; to compile plans for searches made and reconstruct Plans of Subdivision under the said Act and to assist members of the public making searches; to make searches against Applications for amendments under the Transfer of Land Acts	A thorough knowledge of the <i>Property Law Act 1928</i> , the Transfer of Land Acts and all other Acts affecting real property; a sound knowledge of searching and preparation of Certificates under the <i>Property Law Act 1928</i>	Walker, H. J. . .	Clerk, Class "C"		4.7.49

**DEPARTMENT OF LANDS AND SURVEY.**

Clerk, "C1"	Class	Under the Senior Ledgerkeeper to control the personal accounts of Closer Settlement lessees	A thorough knowledge of the financial provisions of the Closer Settlement Act and of mechanized accounting	Care, C. D. . .	Clerk, Class "C"		1.2.47
-------------	-------	---	--	-----------------	------------------	--	--------

**DEPARTMENT OF WATER SUPPLY.**

Clerk, "C1"	Class	Under the direction of the Chief Engineer, Eildon Dam, to carry out the duties of senior clerical officer; to draft correspondence and check contract payments under Eildon contracts; to conduct special investigations and prepare reports	To be familiar with the Commission's organization and accounting procedure and to have ability to conduct special investigations	Lewis, G. W. V.	Clerk, Class "C"		21.3.48
-------------	-------	--	--	-----------------	------------------	--	---------

**TECHNICAL AND GENERAL DIVISION.**

**DEPARTMENT OF HEALTH.**

*Mental Hygiene Branch.*

Head Attendant, Grade II, Mental Hospital Beechworth		Under direction of Medical Superintendent, to have charge of the Male Division, staff and patients	To possess a trained Mental Attendants Certificate, experience in a senior position in a Mental Hospital, tact and ability to control patients and staff and to compile reports and records relating to these duties	Ralph, S. T. . .	Relieving Charge Attendant		3.2.48
--	--	--	--	------------------	----------------------------	--	--------

PUBLIC SERVICE (PUBLIC SERVICE BOARD) REGULATION 39.—VACANCIES—*continued.*

Office and Classification.	Duties.	Qualifications.	Officer Recommended for Appointment.		
			Name.	Classification.	Date of Classification.
TECHNICAL AND GENERAL DIVISION— <i>continued.</i>					
DEPARTMENT OF HEALTH— <i>continued.</i>					
<i>Mental Hygiene Branch—continued.</i>					
Attendant, Grade II.	To be second in charge of a Ward and to relieve the Attendant in charge	To possess the Mental Hygiene Nursing Certificate and to have had experience as an attendant Grade III. in a Mental Hospital			
Mental Hospital, Ararat (seven offices)			Mudra, R. C. . . Lyth, T. W. . . Chandler, G. . . Ralph, S. M. . . Ferguson C. H. . . McGann, T. P. . . Gwynne, J. J. . . Palmer, J. K. . . Joslin, L. J. . . Lauenstein, H. C. . . McCarthy, R. J. . .	Attendant, Grade III.	7.10.47 7.10.47 12.7.48 12.7.48 24.6.49 24.6.49 12.7.48 12.7.48 12.7.48 11.7.50 7.10.47
Mental Hospital, Beechworth (three offices)					7.10.47
Mental Hospital, Sunbury (one office)					7.10.47
Mental Hospital, Ballarat (one office)					7.10.47
Mental Hospital, Royal Park (three offices)					4.7.50 7.10.47 4.7.50 24.6.49
Mental Hospital, Mont Park (one office)					21.12.48
Hospital Nurse, Mental Hospital, Mont Park (two offices)	To be in charge of a Hospital Ward—staff and patients	To possess trained Mental Nurses certificate, experience as Nurse Grade I. in a Mental Hospital, tact and ability to control patients and staff	Fletcher, P. D. . . Livingston, G. L. M.	Nurse, Grade I.	21.12.48 21.12.48
Nurse, Grade II.	To be second in charge of a Ward and to relieve the Nurse in charge	To have had experience in a Mental Hospital and to possess the Mental Hygiene Nursing Certificate			
Mental Hospital, Kew, (one office)			Thurgood, M. A.		29.7.47
Mental Hospital, Ararat (three offices)			Work, M. S. D. Hogan, M. A. C. Williams, B. O. Carlson, C. . . McMahon, P. . .	Nurse, Grade III.	6.6.49 3.7.48 29.7.47 18.7.27 11.11.37
Mental Hospital, Mont Park (two offices)					6.6.49 23.9.47
Developmental Centre, Travancore (two offices)			Conroy, I. A. . . Saunders, A. L.		6.6.49 23.9.47
Special School, Stawell (one office)			Forsyth, M. . .		6.6.49

Appeals against such recommendation should be lodged with the Secretary to the Public Service Board not later than Saturday, the 3rd March, 1951.

Office of the Public Service Board,  
Melbourne, 20th February, 1951.

By order,  
G. V. STAFFORD,  
Acting Secretary.

PUBLIC SERVICE (PUBLIC SERVICE BOARD) REGULATION 39.—RECLASSIFICATIONS.

THE Public Service Board has raised the classification of the under-mentioned offices as shown, and the Permanent Heads of the Departments have recommended the officers named for appointment.

Office and Present Classification.	Revised Classification.	Duties.	Qualifications.	Officer Recommended for Appointment.		
				Name.	Classification.	Date of Classification.

ADMINISTRATIVE DIVISION.

DEPARTMENT OF LABOUR.

*Factories and Shops Branch.*

Clerk, Class "C1"	Class "C2"	Under direction to supervise the Registration Branch of the Department; to deal with petitions relating to trading hours of shops; to check all applications for registration of factories preparatory to certification; and to perform other special duties as directed	A thorough knowledge of the provisions of the Factories and Shops Acts and the Regulations thereunder; and other Acts and Wages Board Determinations administered by the Department; to be experienced in dealing with the public and the control of staff	Duffy, R. . .	Clerk, Class "C1"	5.12.49
-------------------	------------	--	--	---------------	-------------------	---------

PUBLIC SERVICE (PUBLIC SERVICE BOARD) REGULATION 39.—RECLASSIFICATIONS—*continued.*

Office and Present Classification.	Revised Classification.	Duties.	Qualifications.	Officer Recommended for Appointment.		
				Name.	Classification.	Date of Classification.

ADMINISTRATIVE DIVISION—*continued.*

DEPARTMENT OF LABOUR—*continued.*

*Apprenticeship Commission.*

Clerk, Class "C1"	Class "C2"	To assist the Secretary of the Apprenticeship Commission in the general administration of the Branch	A thorough knowledge of the Apprenticeship Acts, the Factories and Shops Acts and the Regulations thereunder; experience in preparing draft Regulations and familiarity with the practice and procedure of the Apprenticeship Commission and the Department	Morgan, D. B.	Clerk, Class "C1"	5.12.49
-------------------	------------	--	---	---------------	-------------------	---------

PROFESSIONAL DIVISION.

DEPARTMENT OF STATE FORESTS.

Staff Surveyor, Class "C1" (two offices)	Class "C2" (two offices)		To be a Licensed Surveyor; to have a good knowledge of the Forests Act, Transfer of Land Act, Land Acts, Land Surveyors Act, Survey Co-ordination Act and other cognate Acts, and the regulations thereunder; to have a good knowledge and experience of Titles Office procedure and requirements; to have a thorough knowledge of the prerequisite survey requirements associated with forest assessment and forest works projects; to be capable of locating and designing forest roads, and to have had experience in instructing and supervising the work of articled pupils, draughtsmen and chainmen	Houghton, A. R.	Staff Surveyor, Class "C1"	28.11.48
				Kosky, K. W.	Staff Surveyor, Class "C1"	6.8.50

Appeals against such recommendations should be lodged with the Secretary to the Public Service Board not later than Saturday, the 3rd March, 1951.

By order,

Office of the Public Service Board,  
Melbourne, 20th February, 1951.

G. V. STAFFORD,  
Acting Secretary.

PUBLIC SERVICE OF VICTORIA.—VACANCIES.

APPLICATIONS will be received by the Public Service Board up to Wednesday, the 7th March, 1951, from persons employed in the Public Service of Victoria, who are eligible and qualified for appointment to the under-mentioned positions:—

PROFESSIONAL DIVISION.

Assistant Engineer, Class "C2," Department of Public Works.

*Yearly Salary.*—£683, minimum: £735, maximum.

*Duties.*—To make inspections and prepare reports, plans and specifications and to assist in field supervision of engineering works.

*Qualifications.*—To possess an approved Degree or Diploma in Civil Engineering, or to be the holder of a certificate issued by the Municipal Engineers' Board; to be well versed in modern engineering practice, particularly as applied to earthworks, grading, drainage, gravel and asphalt surfacing.

Assistant Engineer, Class "C1," Tatura Centre, Department of Water Supply.

*Yearly Salary.*—£605, minimum; £657, maximum.

*Duties.*—Under the direction of the District Engineer, to assist with the supervision and control of all rural and urban water supplies, works and expenditure within the Rodney Irrigation District; to make surveys, prepare plans, specifications, estimates and reports in regard to works within the District and to assist with the supervision of construction and maintenance works throughout the centre.

*Qualifications.*—To possess a University Degree or Technical School Diploma in Civil Engineering or equivalent qualifications; to be competent to carry out surveys, to supervise water distribution and organize and control the work of large numbers of men and teams on water supply works; to have had experience in the design, construction, and maintenance of channels, structures and water supply works.

*NOTE.*—Accommodation will be available for the successful applicant, if married, at a charge of approximately 10 per cent. of salary.

Assistant Engineer, Class "C," Mornington Peninsula District, Department of Water Supply.

*Yearly Salary.*—£475, minimum; £579, maximum.

*Duties.*—To prepare designs and estimates for hydraulic structures, dams, and channels, and supervise construction of works of this nature.

*Qualifications.*—To possess a University Degree in Civil Engineering or other recognized civil engineering qualification. Some experience in construction work is desirable.

TECHNICAL AND GENERAL DIVISION.

Shorthand Writer and Typist (Male), Grade II, Department of Agriculture.

*Yearly Salary.*—£332, minimum; £410, maximum.

*Duties.*—To carry out shorthand writing and typing duties in the Live Stock Division, and to assist generally.

**Qualifications.**—To be an efficient shorthand writer and typist, and to possess a good knowledge of English.

**Typist and Assistant (Male), Grade II., Office of the Government Statist, Department of Chief Secretary.**

**Yearly Salary.**—£325, minimum; £390, maximum.

**Duties.**—To make searches in indexes of births, deaths, and marriages, and to type certificates relating thereto.

**Qualifications.**—To be a competent typist with a knowledge of index systems and capable of handling heavy registers.

**Assistant Farm Manager, Mental Hospital, Kew, Department of Health.**

**Salary.**—£380 a year.

**Duties.**—To assist in farm work and in the management of the farm; to supervise staff and patients under his control; to control farming operations during the absence of the Farm Manager.

**Qualifications.**—Thorough knowledge of all branches of farm work, and ability to control staff. Possession of a certificate or a diploma of an Agricultural College is desirable.

**Water Bailiff, Rochester Centre, Department of Water Supply.**

**Yearly Salary.**—£331, minimum; £370, maximum.

**Qualifications.**—Ability to control and regulate the supply of water to irrigators; to keep the necessary records and make arithmetical computations; a knowledge of water requirements for crop and grasses under irrigation, the methods of preparation of land and of channel and drain construction and maintenance.

**Cook (Male), Mental Hospital, Beechworth, Department of Health.**

**Salary.**—£367 a year.

**Duties.**—To assist in preparation, cooking, and serving of meals for patients and staff, and in maintenance and cleanliness of kitchen.

**Qualifications.**—A knowledge of and experience in large quantity cooking.

**Motor Truck Driver, Mental Hospital, Mont Park, Department of Health.**

**Yearly Salary.**—£343, minimum; £356, maximum.

**Duties.**—To distribute coal, heavy and light goods, &c., throughout the Institution.

**Qualifications.**—To be a licensed motor driver with ability to drive a motor truck.

**Kitchenman, Mental Hospital, Beechworth, Department of Health. (Five Vacancies).**

**Salary.**—£312 a year.

**Duties.**—To assist cooks generally—preparation of vegetables and other foodstuffs—making and serving tea—attending to cleanliness of kitchen.

**Qualifications.**—Ability to carry out above-mentioned duties. Some knowledge of cooking is desirable.

**Mess Room Attendant (Female), Mental Hospital, Beechworth, Department of Health.**

**Salary.**—£257 a year.

**Duties.**—To attend staff mess room, prepare tables, serve meals, clear and wash dishes, and assist Cook if required.

**Qualifications.**—Ability to carry out above duties and possession of an elementary knowledge of cooking.

**NOTE.**—In addition to the salary rates quoted, a cost of living adjustment (£204 a year for adult males, £153 a year for adult females, and £102 a year for minors), which varies in accordance with the rise or fall in the index number of the cost of living, is payable.

By order,

G. V. STAFFORD,  
Acting Secretary.

Office of the Public Service Board,  
Melbourne, 20th February, 1951.

No. 17.

*Public Service Act 1946, Section 39.*

REGULATIONS.—PART III.—SALARIES, INCREMENTS, AND ALLOWANCES.

THE Public Service Board, in pursuance of the powers conferred by the *Public Service Act 1946*, hereby amends its Regulation as shown below:—

FIRST SCHEDULE.  
PROFESSIONAL DIVISION.  
*Offices and Rates of Salaries.*

Office.	Yearly Rate of Salary.	
	Minimum.	Maximum.
DEPARTMENT OF PREMIER.	£	£
CLASS "C2."		
Add— Publications and Information Officer, Soil Conservation Authority .. .. .	683	735
DEPARTMENT OF LAW.		
CLASS "C."		
Add— Professional Assistant, Office of the Public Trustee .. .. .	475	570
DEPARTMENT OF STATE FORESTS.		
CLASS "C1."		
Add— Mechanical Engineer .. .. .	605	657

D. D. PAINE, Chairman.  
G. V. STAFFORD, Acting Secretary.

Office of the Public Service Board,  
Melbourne, 5th February, 1951.

No. 18.

PUBLIC SERVICE ACT 1946.

THE Public Service Board, in pursuance of the powers conferred by the *Public Service Act 1946*, hereby amends the Public Service (Public Service Board) Regulations as follows:—

PART III.—SALARIES, INCREMENTS AND ALLOWANCES.

*Rostered Time of Ordinary Duty Performed by Officers of the Technical and General Division during Week-ends or on Public Holidays.*

Regulation 76.

In the third line the amount "£605" is substituted for the amount "£500";

In the penultimate line the words "four hours" are substituted for the words "six hours"; and

In the final line the words "twelve hours" are substituted for the words "eight hours."

*This Regulation shall have effect as on and from the 18th February, 1951.*

D. D. PAINE, Chairman.  
G. V. STAFFORD, Acting Secretary.

Office of the Public Service Board,  
Melbourne, 20th February, 1951.

## TENDERS.

TENDERS will be received at this office until **TEN A.M.** on the days and for the purposes under mentioned. Particulars may be learnt at this Office and also at places shown in parenthesis.

W.O. means Inspector of Works Office; P.S.—Police Station; T.S.—Technical School; H.E.S.—Higher Elementary School; S.S.—State School; H.S.—High School; P.D.—Preliminary deposit; F.D.—Final deposit.

The Board of Land and Works will not necessarily accept the lowest or any tender.

27th February, 1951.

Ararat.—Provision of two (2) fire escape stairways, Mental Hospital. (W.O., Ararat, Ballarat; Mental Hospital, Ararat.) P.D., £15. F.D., 2 per cent.

Ballarat.—Erection of new external timber staircase, Teachers' College Hostel. (W.O., Ballarat.) Deposit, £3.

Ballarat.—Supply and installation of domestic refrigerator at Male Division Receiving House, Mental Hospital. P.D., £2. F.D., 2 per cent.

Beechworth.—Repairs, painting, and minor extension, Mental Hospital. (W.O., Wangaratta.) P.D., £10. F.D., 2 per cent.

Beechworth.—Supply and delivery of sundry metal cupboards, benches, bins, &c., for Staff Kitchen, Mental Hospital. P.D., £5. F.D., 2 per cent.

Benalla.—Internal alterations, H.S. (W.O., Benalla, Wangaratta; P.S., Euroa.) P.D., £4. F.D., 2 per cent.

Bendigo.—Improvements to hot-water service, P.S. (W.O., Bendigo.) Deposit, £3.

Bendigo.—Renovations, Law Courts. (W.O., Bendigo.) P.D., £4. F.D., 2 per cent.

Birchip.—Alterations, repairs, and painting to cookery room and classroom, H.E.S. (W.O., Warracknabeal; P.S., Wycheproof; H.E.S., Birchip.) P.D., £10. F.D., 2 per cent.

Braybrook.—Renewal of spouting and external painting, S.S. No. 1102. (S.S., Braybrook.) Deposit, £4.

Byawatha.—Purchase and removal of school buildings, S.S. No. 2387. (W.O., Wangaratta; P.S., Beechworth.) P.D., £10. F.D., full amount of purchase money.

Carlton.—Supply and installation of a briquette hot-water service, caretaker's quarters, Exhibition Building. Deposit, £3.

Currawa.—Erection of new teacher's residence, S.S. No. 3907. (W.O., Shepparton; P.S., Dookie; S.S., Currawa.) P.D., £15. F.D., 2 per cent.

Daylesford.—Division of present general office into three rooms, T.S. (W.O., Kyneton; P.S., Castlemaine; T.S., Daylesford.) P.D., £4. F.D., 2 per cent.

Devenish.—Erection of new school building, S.S. No. 1764. (W.O., Benalla; S.S., Devenish.) P.D., £15. F.D., 2 per cent.

Diggara West.—Erection of new residence, S.S. No. 2304. (W.O., Bendigo; P.S., Rochester; S.S., Diggara West.) P.D., £15. F.D., 2 per cent.

Eltham.—External and internal repairs and painting, H.E.S. (H.E.S., Eltham.) P.D., £10. F.D., 2 per cent.

Flaggy Creek.—Kerosene hot-water service, teacher's residence, S.S. No. 3453. (W.O., Bairnsdale.) P.D., £3. F.D., 2 per cent.

Geelong.—Supply, delivery, and installation of air-conditioning equipment, Gordon Institute of Technology. P.D., £15. F.D., 2 per cent.

Geelong.—Remodelling of existing out-office accommodation, S.S. No. 1094. (W.O., Geelong.) Deposit £4.

Greenvale.—Supply and installation of four (4) domestic refrigerators for staff residences, Sanatorium. P.D., £10. F.D., 2 per cent.

Hamilton.—External renovations, main and infant schools, S.S. No. 295. (W.O., Hamilton; P.S., Port Fairy.) P.D., £15. F.D., 2 per cent.

Hopetoun.—Repairs and renewals to party and non-party fencing, S.S. No. 3167. (W.O., Warracknabeal; P.S., Hopetoun.) Deposit, £4.

Kilmore.—Erection of office and residence, P.S. (W.O., Kyneton; P.S., Kilmore.) P.D., £20. F.D., 2 per cent.

Kyneton.—Erection of Nurses' Home, District Hospital. (W.O., Bendigo, Kyneton; District Hospital, Kyneton.) P.D., £50; F.D., 2 per cent.

Lilydale.—Repairs and painting, S.S. No. 876 and H.E.S. (P.S., Lilydale; S.S., Lilydale.) P.D., £15. F.D., 2 per cent.

Mildura.—Erection of timber residence and out-buildings for Inspector, Fisheries and Game Department. (W.O., Mildura.) P.D., £15. F.D., 2 per cent.

Mont Park.—Renovations and alterations to Medical Officer's Quarters, Mental Hospital. P.D., £15. F.D., 2 per cent.

Newtown.—New external staircase, S.S. No. 1887. (W.O., Geelong; S.S., Newtown.) Deposit, £4.

Patho.—Repairs, painting, and re-blocking, teacher's residence, S.S. No. 1994. (W.O., Bendigo; S.S., Patho.) P.D., £10. F.D., 2 per cent.

Rainbow.—Painting and repairs to detached school building, H.E.S. (W.O., Warracknabeal; P.S., Rainbow.) P.D., £5. F.D., 2 per cent.

Royal Park.—Supply and installation of domestic refrigerator at Doctor's Quarters, Receiving Depot. P.D., £2. F.D., 2 per cent.

Rutherglen.—Erection of mess hut for farm hands, Research Station. (W.O., Wangaratta; P.S., Wodonga; Research Station, Rutherglen.) P.D., £10. F.D., 2 per cent.

Shepparton.—Conversion of Army hut to cafeteria, H.S. (W.O., Bendigo, Shepparton; P.S., Kyabram, Tatura; H.S., Shepparton.) P.D., £15. F.D., 2 per cent.

Stawell.—Erection of store and sewing room, Pleasant Creek Special School. (W.O., Ararat, Ballarat; Pleasant Creek Special School, Stawell.) P.D., £15. F.D., 2 per cent.

Strathfieldsaye.—Internal and external painting and repairs, S.S. No. 1211. (W.O., Bendigo, Kyneton, Maryborough.) P.D., £5. F.D., 2 per cent.

Tongala.—Erection of two (2) teacher's residences, Consolidated School. (W.O., Bendigo, Shepparton; P.S., Echuca; Consolidated School, Tongala.) P.D., £20. F.D., 2 per cent.

Toorak.—Replacement of electrical installation, Grange-road Bridge. P.D., £10. F.D., 2 per cent.

Warracknabeal.—Conversion of Infectious Diseases Wards for nurses and domestic staff, District Hospital. (W.O., Ballarat, Warracknabeal; District Hospital, Warracknabeal.) P.D., £15. F.D., 2 per cent.

Willenabrina.—Erection of new porch, internal and external repairs and alterations, S.S. No. 2632. (W.O., Warracknabeal.) P.D., £5. F.D., 2 per cent.

6th March, 1951.

Avoca.—Internal and external repairs and renovations, P.S. (W.O., Maryborough; P.S., Avoca, Clunes, Dunolly, St. Arnaud.) P.D., £10. F.D., 2 per cent.

Badger Creek.—Additional classroom and alterations, S.S. No. 3309. (W.O., Alexandra; S.S., Badger Creek.) P.D., £15. F.D., 2 per cent.

Benalla.—Repairs and painting, H.S. (W.O., Benalla; H.S., Benalla.) P.D., £15. F.D., 2 per cent.

Bendigo.—Erection of new residence for Inspector of Boilers, Department of Mines, Finn-street. (W.O., Bendigo; P.S., Eaglehawk.) P.D., £15. F.D., 2 per cent.

Berry's Creek.—Provision of new cloak and store rooms, repairs, and painting, &c., S.S. No. 2925. (W.O., Korumburra; S.S., Berry's Creek.) P.D., £10. F.D., 2 per cent.

Blackwood North.—Removal of S.S. No. 927, Glengower, and re-erection, S.S. No. 1636. (W.O., Ballarat, Kyneton, Maryborough; P.S., Daylesford; S.S., Blackwood North.) Deposit, £4.

Coburg East.—External repairs and painting, S.S. No. 4260. (S.S., Coburg East.) P.D., £15. F.D., 2 per cent.

Colac West.—Erection of fire-escape staircase, S.S. No. 4064. (W.O., Camperdown, Geelong; S.S., Colac West.) Deposit, £4.

Culgoa.—General repairs and painting, S.S. No. 3246. (W.O., Swan Hill; S.S., Culgoa.) P.D., £5. F.D., 2 per cent.

Echuca East.—Provision of sleep-out, teacher's residence, S.S. No. 2667. (W.O., Shepparton; P.S., Echuca, Kyabram, Rochester; S.S., Echuca East.) Deposit, £3.

Euroa.—Provision of staff room, S.S. No. 1706. (W.O., Benalla; P.S., Seymour; S.S., Euroa.) P.D., £2. F.D., 2 per cent.

Eurobin.—Repairs to fencing, S.S. No. 1355. (W.O., Wangaratta; P.S., Bright; S.S., Eurobin.) P.D., £4. F.D., 2 per cent.

Essendon North.—Repairs and painting, S.S. No. 4015. (S.S., Essendon North.) P.D., £15. F.D., 2 per cent.

Ivanhoe.—Additional out-office accommodation, S.S. No. 2436. (P.S., Ivanhoe.) P.D., £10. F.D., 2 per cent.

Kyneton.—Fitting room No. 7 as auxiliary Science Room, H.S. (W.O., Bendigo, Kyneton.) Deposit, £4.

Langi Kal Kal.—Erection of No. seventeen (17) residences, Reformatory. (W.O., Ballarat, Maryborough; Reformatory, Langi Kal Kal.) P.D., £50. F.D., 2 per cent.

Leongatha.—Repairs and painting, school and residence, S.S. No. 2981. (W.O., Korumburra; P.S., Leongatha.) P.D., £5. F.D., 2 per cent.

Moe.—Repairs, painting, school and residence, S.S. No. 2142. (W.O., Traralgon; P.S., Moe.) P.D., £15. F.D., 2 per cent.

Myrning.—Erection of new residence, S.S. No. 487. (P.S., Bacchus Marsh; S.S., Myrning.) P.D., £15. F.D., 2 per cent.

Nicholl's Point.—External painting and general repairs, S.S. No. 3163. (W.O., Mildura; S.S., Nicholl's Point.) P.D., £5. F.D., 2 per cent.

Olinda.—Additional classroom, repairs, and painting, &c., to existing school, S.S. No. 3494. (S.S., Olinda.) P.D., £15. F.D., 2 per cent.

Rutherglen.—Alterations to infants' classrooms, S.S. No. 522. (W.O., Wangaratta; S.S., Rutherglen.) P.D., £10. F.D., 2 per cent.

Sandringham.—Supply and installation of master and slave clock system, T.S. P.D., £4. F.D., 2 per cent.

Seymour.—Repairs and painting, H.S. (W.O., Alexandra; P.S., Seymour.) P.D., £15. F.D., 2 per cent.

South Melbourne.—Supply and installation of mechanical ventilation in kitchen, Police Depot, St. Kilda-road. P.D., £5. F.D., 2 per cent.

South Melbourne.—Renovations to cottage, gymnasium, shelter, and wood shed, J. H. Boyd Domestic College. P.D., £10. F.D., 2 per cent.

South Melbourne.—Improvement of ventilation in two rooms, J. H. Boyd Domestic College. P.D., £4. F.D., 2 per cent.

Tallarook.—Repairs, painting, and additions, S.S. No. 1488. (W.O., Alexandra; P.S., Seymour, Tallarook.) P.D., £5. F.D., 2 per cent.

Thornbury.—Alterations, repairs, and erection of bicycle shed and storeroom, P.S. (P.S., Thornbury.) P.D., £10. F.D., 2 per cent.

Willaura.—External and internal painting, general repairs and renovations, and installation of electric light and power, &c., Court House. (W.O., Ararat; P.S., Stawell; Court House, Willaura.) P.D., £5. F.D., 2 per cent.

13th March, 1951.

Cobram.—Erection of senior wing, Consolidated School. (W.O., Benalla, Wangaratta; S.S., No. 2881, Cobram.) P.D., £50. F.D., 2 per cent.

Dooen.—Provision of office for Housemaster, Longerong Agricultural College. (W.O., Horsham.) Deposit, £4.

Glenferrie.—External repairs and painting, Swinburne Technical College. P.D., £25. F.D., 2 per cent.

Horsham.—Erection of new timber residence, Country Roads Board, Baillie-street. (W.O., Ararat; P.S., Stawell; Assistant District Architect's Office, Horsham.) P.D., £20. F.D., 2 per cent.

Huntly.—Raising floors, hyloplates, &c., and installation of heaters and provision of timber ramps, S.S. No. 306. (W.O., Bendigo; P.S., Castlemaine, Elmore, Raywood; S.S., Huntly.) P.D., £10. F.D., 2 per cent.

Morwell.—Renovations to residence, Post Primary School No. 2, 34 Maryvale-road. (W.O., Traralgon; P.S., Morwell.) P.D., £10. F.D., 2 per cent.

Stawell.—Additions and remodelling, H.S. (W.O., Ararat, Ballarat, Horsham; H.S., Stawell.) P.D., £50. F.D., 2 per cent.

Tatura.—Erection of timber residence and garage, Research Station. (W.O., Bendigo, Shepparton, Wangaratta.) P.D., £20. F.D., 2 per cent.

Upper Ferntree Gully.—Supply and installation of kerosene hot-water service, teacher's residence, S.S. No. 3926. P.D., £2. F.D., 2 per cent.

Wycheproof.—Repairs and painting, P.S. (W.O., Swan Hill; P.S., Charlton, Donald, Wycheproof.) P.D., £3. F.D., 2 per cent.

Wonthaggi.—General repairs and painting, S.S. No. 3650. (W.O., Korumburra; S.S., Wonthaggi.) P.D., £20. F.D., 2 per cent.

20th March, 1951.

Upwey.—Erection of a timber shelter shed, S.S. No. 4530. (S.S., Upwey.) P.D., £10. F.D., 2 per cent.

Woodside.—Supply and installation of kerosene hot-water service, S.S. No. 1176. (W.O., Korumburra, Traralgon.) P.D., £3. F.D., 2 per cent.

Tenders to be addressed to the Honorable the Commissioner of Public Works, and envelope containing tender marked "Tender for  
due

P. T. BYRNES,  
Commissioner of Public Works  
Melbourne, 20th February, 1951.

## PRIVATE ADVERTISEMENTS.

### SHIRE OF KERANG.

#### ROAD DEVIATION.

IN pursuance of the powers conferred by section 521 of the *Local Government Act 1928*, the Council of the Shire of Kerang doth hereby order that the land hereunder described shall be a public highway from the date of the publication of this order in the *Government Gazette*:—

All that piece or parcel of land containing 2 acres 3 roods 26 perches or thereabouts, being part of Crown allotment 17, section A, Parish of Murrabit West, County of Gunbower, commencing at the north-eastern angle of the said Crown allotment 17; thence south 44 deg. 48 min. west for 147.2 links; thence north 11 deg. 32 min. west for 80 links; thence south 84 deg. 20 min. west for 318 links; thence south 76 deg. west for 67 links; thence south 35 deg. 13 min. west for 786 links; thence south 43 deg. 15 min. east for 172 links; thence south 44 deg. 48 min. west for 100 links; thence north 45 deg. 12 min. west for 250 links; thence north 30 deg. 31 min. east for 1,236.7 links; thence south 45 deg. 16 min. east for 578 links to the point of commencement.

Given under the seal of the Shire of Kerang, this 13th day of February, 1951.

6006 (SEAL) C. D. ATKINSON, Councillor.  
H. LESTER SMITH, Councillor.  
A. K. LYALL, Secretary.

### NOTICE OF INTENTION TO APPLY FOR A LICENCE TO DIVERT WATER AND CUT RACES FROM THE LODDON RIVER AT BRIDGEWATER NORTH.

I HEREBY give notice that I intend to apply for a licence empowering me to divert water for a term of fifteen years to the extent of 40 acre-feet per annum at a maximum rate of 8 acre-feet per day of 24 hours for irrigation of 20 acres, being part of allotments 158A, 158B, 159A, 159B, 160B, section —, and Parish of Bridgewater, and to occupy certain Crown lands for works of storage and diversion, and to cut a race thereon.

Any objection to such application must be forwarded, in writing, to the State Rivers and Water Supply Commission, Melbourne, within 30 days of the date hereof.

WILLIAM GEORGE COOK.  
Bridgewater on Loddon, 30th January, 1951. 6041

### NOTICE OF DISSOLUTION OF PARTNERSHIP.

NOTICE is hereby given that the partnership heretofore subsisting between the undersigned David Gerald Lachlan Humphreys, Horace John Ash, and Arthur Edward Grassby, carrying on business at Orbost, Victoria, under the name of Orbost Logging Company, has been dissolved by mutual consent as from the 9th day of October, 1950. All debts due to and owing by the late partnership will be received and paid by all of the before-mentioned parties whose addresses are care of A. H. Charles, Nicholson-street, Orbost, public accountant.

Dated at Melbourne the 9th day of October, 1950.

D. HUMPHREYS.  
A. E. GRASSBY.  
H. J. ASH.

Lloyd P. Goode, LL.B., of 475 Bourke-street, Melbourne, solicitor. 6056

NOTICE is hereby given that the partnership heretofore subsisting between Eustace Edmund Wilson, John Turnbull Pringle Melrose Wilson, Eustace Howard Wilson, and Ramsay Alexander Cook, carrying on business as solicitors under the style or firm of Harwood and Pincott, at 51 Yarra-street, Geelong, and 472 Bourke-street, Melbourne, has been dissolved as from the 31st day of January, 1951, so far as concerns the said John Turnbull Pringle Melrose Wilson, who retires from the said firm.

All debts due to and owing by the said late firm will be received and paid respectively by the said Eustace Edmund Wilson, Eustace Howard Wilson, and Ramsay Alexander Cook, who will continue to carry on the said business in partnership under the style or firm of Harwood and Pincott at the same places.

Dated this 6th day of February, 1951.

E. E. WILSON;  
J. P. WILSON.  
E. H. WILSON.  
RAMSAY A. COOK.

6015

**NOTICE OF DISSOLUTION OF PARTNERSHIP.**

NOTICE is hereby given that the partnership heretofore subsisting between John Alfred Simpson and the undersigned John Sherwood Brown, carrying on business at 440 Burke-road, Camberwell, under the name of Simpson and Brown, has been dissolved by mutual consent as from the 30th day of December, 1950. Thereafter the said John Sherwood Brown will not be liable for any debts or obligations in respect of any business carried on in continuance of the said partnership.

Dated the 1st day of February, 1951.

6037

JOHN S. BROWN.

NOTICE is hereby given that the partnership lately existing between Harold Ian Scott McCallum, Geoffrey Allison Scott McCallum, and Charles William Leslie Oakes, carrying on business at 211 Chapel-street, Prahran, under the name of "Kedron Sound Products," has been dissolved by mutual consent as from the 30th day of June, 1950. The said Harold Ian Scott McCallum and Geoffrey Allison Scott McCallum will continue to carry on business under the same name at the aforesaid address, and will collect all moneys due to and pay all debts owing by the said partnership.

Dated the 10th day of February, 1951.

H. I. S. MCCALLUM.  
G. A. S. MCCALLUM.  
CHARLES W. L. OAKES.

Witness—E. K. O'DONNELL, solicitor, Melbourne. 6019

**JOHN RITCH AND SONS PROPRIETARY LIMITED**  
(IN LIQUIDATION).

NOTICE CONVENING FINAL MEETING, PURSUANT TO SECTION 236.

NOTICE is hereby given, in pursuance to section 236 of the Companies Act 1938, that a General Meeting of the members of the above-named company will be held at the office of Messrs. J. S. Eastwood and Etherington, 6th Floor, 314 Collins-street, Melbourne, on Friday, 30th March, 1951, at Two o'clock in the afternoon, for the purpose of having an account laid before them showing the manner in which the winding up has been conducted and the property of the company disposed of, and of hearing any explanation that may be given by the liquidator.

NORMAN F. HENNING, Liquidator.  
6054

The Companies Act 1938.—In the matter of PORT PHILLIP FERRIES LIMITED (IN LIQUIDATION), of 99 Queen-street, Melbourne.

NOTICE is hereby given that, pursuant to section 244, a Final Meeting of the shareholders of the above company will be held at the office of the liquidator at half-past Two p.m., on Friday, the 16th March, 1951.

Dated this 21st day of February, 1951.

E. R. SMAIL, Liquidator.

Kennedy, Smail, and Middlemiss, accountants, 31 Queen-street, Melbourne. 6042

*Companies Act 1938.*

**ROBERT KNOX PROPRIETARY LIMITED.**

AT an Extraordinary General Meeting of the members of the above-named company, duly convened and held at 360 Collins-street, Melbourne, on the 16th day of February, 1951, the following special resolution was duly passed:—

"That the company be wound up voluntarily and that Roderick Scott Macdermid, of 360 Collins-street, Melbourne, accountant, be appointed liquidator for the purposes of such winding up."

Dated this 16th day of February, 1951.

R. S. MACDERMID, Secretary.

Arthur Robinson and Company, 360 Collins-street, Melbourne, solicitors to the company. 6049

*Companies Act 1938.*

**STANDARD GREASE AND OIL CO. PTY. LTD.**  
(IN LIQUIDATION).

PURSUANT TO SECTION 236.

IT is hereby notified that the Final General Meeting of the said company will be held at the office of the liquidator, 11-19 Bank-place, Melbourne, on 21st day of March, 1951, at Two o'clock p.m., for the purpose of receiving the liquidator's final account.

6048

MALCOLM G. ROBERTS, Liquidator.

In the Supreme Court of Victoria.—In the matter of the Companies Act 1938 and in the matter of a petition for winding up by the Court of STANHOPE THEATRES PROPRIETARY LIMITED, pursuant to section 168.

NOTICE is hereby given that a petition for the winding up of the above-named company by the Supreme Court was, on the 7th day of February, 1951, presented to the said Court by Andrew Leslie Leticia, a director of the said company. And that the said petition is directed to be heard before the Court sitting in Chambers on the 7th day of March, 1951, and any creditor or contributory of the said company desirous to support or oppose the making of the Order on the said petition may appear at the time of the hearing by himself or his counsel for that purpose; and a copy of the petition will be furnished to any creditor or contributory of the said company requiring the same by the undersigned on payment of the regulated charge for the same.

The petitioner's address is 70 Princes-street, Prahran.

The petitioner's solicitor is D. Condon, of 469 Little Collins-street, Melbourne.

D. CONDON.

NOTE.—Any person who intends to appear on the hearing of the said petition must serve on or send by post to the above-named solicitor notice of his intention, in writing, to do so. The notice must state the name and address of the person or, if a firm, the name and address of the firm, and must be signed by the person or firm, or his or their solicitor (if any) and must be served, or if posted, must be sent by post in sufficient time to reach the above named not later than 4 o'clock in the afternoon on the 6th day of March, 1951. 6039

Thirty-second Schedule.

**THE AUTOMOBILE FIRE AND GENERAL INSURANCE CO. OF AUST. LTD.**

**R**EGISTER of Unclaimed Money held by the Automobile Fire and General Insurance Company of Australia Limited.

Name of Owner on Books.	Total Amount Due to Owner.	Description of Unclaimed Money.	Date of Last Claim.
	£ s. d.		
Thorne, Francis Arthur, 349 Collins-street, Melbourne ..	1 5 0	Dividends on Shares in The Automobile Fire and General Insurance Co. of Aust. Ltd.	30.4.25
James, Gideon J., 19 Athol-street, Moonee Ponds ..	2 10 0	" " " "	— .6.37
Lyall, Henry Lawson, 303 Royal-parade, Royal Park ..	2 10 0	" " " "	19.12.46
Estate of the late Henry E. Coane, c/o Mrs. Lilian M. Adams, "Tantara," Sherbrooke	5 0 0	" " " "	— .6.48
	11 5 0		

## Companies Act 1938.

## THE AUSTRALIAN INSTITUTE OF QUANTITY SURVEYORS.

NOTICE OF INTENTION TO APPLY TO ATTORNEY-GENERAL FOR LICENCE, PURSUANT TO SECTION 18 (1).

**I**, JACK MALCOLM HODDER, of 5 Bournville-avenue, East Brighton, quantity surveyor, on behalf of the Australian Institute of Quantity Surveyors, an association about to be formed for the purposes of promoting commerce and of raising the status and advancing the interests of the profession of quantity surveyors, hereby give notice of intention to apply to the Attorney-General for a licence directing that the said association be registered as a company, with limited liability, without the addition of the word "Limited" to its name.

Dated this 13th day of February, 1951.

J. M. HODDER, Director.

Russell, Kennedy, and Cook, solicitors, 401 Collins-street, Melbourne. 6017

**P**URSUANT to the *Trustee Act* 1928, all persons having claims against the estate of Selina Adeline Sinden, late of 44 Fitzroy-street, St. Kilda, in the State of Victoria, widow (who died on the 10th day of December, 1950, and probate of whose will was granted by the Supreme Court of the said State in its probate jurisdiction, on the 13th day of February, 1951, to Donald William McCutcheon and Paul Bothwell Osborn McCutcheon, both of 31 Queen-street, Melbourne, in the said State, solicitors), are hereby required to send particulars, in writing, of such claims to the said executors, care of the under-mentioned solicitors, on or before the 23rd of April, 1951, after which date the executors will proceed to distribute the estate of the said deceased amongst the persons entitled thereto, having regard only to claims of which they shall then have had notice, and the said executors will not be liable for the assets so distributed or any part thereof to any person whose claims they shall not then have had notice.

Dated the 19th day of February, 1951.

W. B. & O. McCUTCHEON, solicitors, 31 Queen-street, Melbourne. 6023

**P**URSUANT to the *Trustee Act* 1928, notice is hereby given that all persons having claims against the estate of William Baggott, late of Corunnun, in the State of Victoria, farmer (who died on the 26th day of October, 1950, and probate of whose will was granted to John Baggott and Kevin Baggott, both of Corunnun aforesaid, farmers), are hereby required to send particulars, in writing, of such claims to the executors, care of the under-mentioned, on or before the 1st day of May, 1951, after which date the said executors will proceed to distribute the estate of the testator amongst the persons entitled thereto, having regard only to the claims of which they shall then have had notice, and will not be liable for the assets so distributed, or any part thereof, to any person of whose claim they shall not have had notice.

Dated 2nd February, 1951.

CUNNINGHAM & LARKINS, of Murray-street, Colac, solicitors for the applicants. 6035

**C**REDITORS, next of kin, and others having claims in respect of the estate of Walter Reginald McAdam, late of Barrabool, in the State of Victoria, farmer, deceased, intestate (who died on the 5th day of October, 1950), are to send particulars of their claims to The Fidelity Trustee Company Limited, of Malop-street, Geelong, by the 24th day of April, 1951, after which date it will distribute the assets, having regard only to the claims of which it then has notice.

WHYTE, JUST, & MOORE, solicitors, 27 Malop-street, Geelong. 6008

**C**REDITORS, next of kin, and others having claims in respect of the estate of Mary Ann Tournier, late of 88 Pakington-street, Geelong West, in the State of Victoria, widow, deceased (who died on the 29th of October, 1950), are to send the particulars of their claims to The Fidelity Trustee Company Limited, at its branch office, situated Trustees Chambers, Malop-street, Geelong, by the 22nd day of April, 1951, after which date it will distribute the assets, having regard only to the claims of which it then has notice.

CRAWCOUR & HOLLYHOKE, of Yarra-street, Geelong, solicitors. 6009

WILLIAM LOWRIE, late of Wells-road, Carrum, farmer, DECEASED (who died on the 11th October, 1950).

**C**REDITORS, next of kin, and other persons having claims against the estate of the deceased are required to send particulars of same to the executor, William Lowrie, in care of the undersigned, on or before the 6th May, 1951, after which date he will distribute the assets, having regard only to the claims of which he then has notice.

GERALD E. DELANY, LL.B., solicitor, 63 Campbell-street, Swan Hill. 6040

**C**REDITORS, next of kin, and others having claims in respect of the estate of Charles David Duff, late of Crozier-street, Coburg, traveller, deceased (who died on the 15th day of July, 1950), are required to send particulars of their claims to the executrix, Lily May Hopetoun Duff, care of the undersigned, on or before the 30th day of April, 1951, after which date she will distribute the assets, having regard only to the claims of which she then has notice.

Dated this 16th day of February, 1951.

COLIN KEON-COHEN, 472 Bourke-street, Melbourne, solicitor. 6038

GILBERT CRAWFORD SMALLMAN, late of 17 Burton-avenue, Hawthorn, commercial traveller, DECEASED (who died on 6th November, 1950).

**C**REDITORS, next of kin, and all other persons having claims against the estate of the deceased are required by the executors, The Trustees, Executors, and Agency Company Limited, of No. 401 Collins-street, Melbourne, and John Tyson Smallman, of Mardan, via Leongatha, farmer, to send particulars thereof to the said company, at its before-mentioned address, on or before the 26th day of April, 1951, after which date the executors will distribute the assets, having regard only to the claims of which they then have notice.

R. C. H. BEATTIE, solicitor, 422 Little Collins-street, Melbourne. 6036

**C**REDITORS, next of kin, and others having claims in respect of the estate of Michael Wilfred Andre, late of Wanliss-street, Ballarat, in the State of Victoria, gentleman, deceased (who died on the 8th day of September, 1950), are to send particulars of their claims to The Fidelity Trustee Company Limited (formerly The Ballarat Trustees, Executors, and Agency Company Limited), of 101 Lydiard-street north, Ballarat aforesaid, by the 18th day of April, 1951, after which date it will distribute the assets, having regard only to the claims of which it then has notice.

Dated the 12th day of February, 1951.

CUTHBERT, MORROW, MUST, & SHAW, solicitors, Lydiard-street, Ballarat. 6010

**C**REDITORS, next of kin, and all other persons having claims in respect of the estate of Ernest Gustave Salau, late of Eppalock, farmer, deceased (who died on the 11th day of November, 1950), are required to send particulars of their claims to Sandhurst and Northern District Trustees, Executors, and Agency Company Limited, of View-street, Bendigo, and Wharton Ernest Burdett Salau, of Eppalock, farmer, the executors of the will of the said deceased, care of the said company, on or before the 23rd day of April, 1951, after which date they will distribute the assets, having regard only to the claims of which they then have notice.

Dated the 16th day of February, 1951.

HYETT, WILLIS, & HYETT, 51 Bull-street, Bendigo, solicitors for the executors. 6011

**C**REDITORS, next of kin, and others having claims in respect of the estate of Frank Kirk Newton, late of 41 Burrindi-road, Caulfield, in the State of Victoria, gentleman, deceased (who died on the 14th day of September, 1950), are to send particulars of their claims to The National Trustees, Executors, and Agency Company of Australasia Limited, carrying on business at No. 95 Queen-street, Melbourne, in the said State, by the 28th day of April, 1951, after which date it will distribute the assets, having regard only to the claims of which it then has notice.

Dated the 14th day of February, 1951.

HODGSON & FINLAYSON, 360 Collins-street, Melbourne, solicitors for the above-named company. 6034

## NOTICE TO CREDITORS AND OTHERS.

PURSUANT to the *Trustee Act* 1928, notice is hereby given that all persons having claims against the estate of Margaret Maud Kynoch, formerly of Sheffield-road, Montrose, late of Rosebud, in the State of Victoria, married woman, deceased (who died on the 13th day of July, 1950, and letters of administration, with the will annexed, of whose will and estate were granted by the Supreme Court of the State of Victoria, in its probate jurisdiction, on the 14th day of February, 1951, to William David Kynoch, of Sheffield-road, Montrose, in the State of Victoria, pensioner, widower of the said deceased, the administrator of her estate), are hereby required to send particulars, in writing, of such claims to the said William David Kynoch, at the office of his under-mentioned solicitors, on or before the 2nd day of May, 1951; and notice is hereby also given that after the last-mentioned date the said William David Kynoch will proceed to distribute the assets of the said Margaret Maud Kynoch, deceased, amongst the persons entitled thereto, having regard only to the claims of which he shall then have had notice, and the said William David Kynoch will not be liable for the assets, or any part thereof, so distributed to any person of whose claim he shall not then have had notice.

Dated the 19th day of February, 1951.

A. L. C. FLINT & MARRIE, of 90 Queen-street, Melbourne, solicitors for the applicant. 6032

NOTICE is hereby given that all persons interested in or having claims upon the estate of Vincent Carroll, late of 15 French-avenue, East Brunswick, retired municipal officer, deceased, intestate (who died on the 20th of October, 1949, and administration of whose estate has been granted to Florence Edgarly Morrison, of 15 French-avenue, East Brunswick, married woman), are hereby required to send particulars, in writing, of their claims to the administratrix, care of the under-mentioned solicitors, on or before the 15th day of May, 1951, after which date the estate will be distributed between the persons entitled thereto, having regard only to the claims of which she shall then have had notice.

Dated this 15th day of February, 1951.

W. E. PEARCEY & IVEY, 443 Little Collins-street, Melbourne, solicitors. 6021

NOTICE is hereby given that all persons interested in or having claims upon the estate of James Bradley, late of the rear of 9 Weston-street, Brunswick, in Victoria, gentleman, deceased (who died on the 6th day of June, 1950, and probate of whose will has been granted to Edgar Bramwell Stranks, of 580 Sydney-road, Brunswick, auctioneer and estate agent), are hereby requested to send particulars, in writing, of their claims to the executor, care of the under-mentioned proctors, on or before the 23rd day of May, 1951, after which date the executor will distribute the said estate to or among the persons entitled thereto, having regard only to the claims of which he shall then have had notice.

W. E. PEARCEY & IVEY, 443 Little Collins-street, Melbourne, proctors to the said Edgar Bramwell Stranks, 6020

CREDITORS, next of kin, and others having claims in respect of the estate of Ethel Righetti, late of 18 Glendearg-grove, Malvern, widow, deceased (who died on the 14th day of November, 1950), are to send particulars of their claims to the executors of the estate, National Trustees, Executors, and Agency Company of Australasia Limited and John Ian Righette, care of National Trustees, Executors, and Agency Company of Australasia Limited, of 95 Queen-street, Melbourne, by the 1st day of May, 1951, after which date they will distribute the assets, having regard only to the claims of which they then have notice.

ROGERS & GAYLARD, solicitors, of 422 Collins-street, Melbourne. 6018

CREDITORS, next of kin, and others having claims in respect of the estate of Patrick Laurence Fitzgerald, late of Dookie Agricultural College, Dookie, in the State of Victoria, science master, deceased, intestate (who died on the 27th day of March, 1950), are to send particulars of their claims to The Trustees, Executors, and Agency Company Limited, at its registered office at 401 Collins-street, Melbourne, in the said State, by the 27th day of April, 1951, after which date it will distribute the assets, having regard only to the claims of which it then has notice.

R. G. GALL, LL.B., solicitor, 40 Queen-street, Melbourne. 6016

*Trustee Act* 1928.

## NOTICE TO CLAIMANTS.

PURSUANT to the *Trustee Act* 1928, creditors, next of kin, and all other persons having claims in respect of the estate of any deceased person named below are required to send particulars thereof to the legal personal representative or representatives, at the address stated below, on or before the date stated, after which date the representative or representatives will distribute the assets, having regard only to the claims of which notice has been received:—

John Henry Clifford Kennett, late of 50 Grant-street, East Malvern, in the State of Victoria, furniture manufacturer, who died on the 10th December, 1950.—Claims to the executors, Daisy Ethel Kennett, of 50 Grant-street, East Malvern, aforesaid, widow, and Frederick Thomas Kennett, of 199 Glen Iris-road, Glen Iris, in the said State, manufacturers agent, in the care of the under-signed solicitors, by 27th April, 1951. Hedderwick, Fookes, and Alston, 103 William-street, Melbourne, solicitors for the Executors. 6024

Michael Ayres Fitzpatrick, late of Orford, farmer, deceased, intestate.—Claims to the administrator, Stephen Mark Fitzpatrick, of Orford, farmer, care of J. W. Powlung, solicitor, Port Fairy, by 10th May, 1951. 6005

Peter O'Neill, late of Anakie, near Geelong, in the State of Victoria, farmer, died on the 29th day of September, 1950.—Claims to The Perpetual Executors and Trustees Association of Australia Limited, at its registered office, 100-104 Queen-street, Melbourne, by the 1st day of May, 1951. 5995

## NOTICE TO CREDITORS AND OTHERS.

PURSUANT to the *Trustee Act* 1928, notice is given that all persons having claims against the estate of William Langlands Carnegie, late of 81 Tooronga-road, East Malvern, retired, deceased (who died on the first day of January, 1951, and probate of whose will was granted by the Supreme Court of the said State in its probate jurisdiction on the 9th day of February, 1951, to National Trustees, Executors, and Agency Company of Australasia Limited, of 95 Queen-street, Melbourne, in the State of Victoria), is hereby required to send particulars, in writing, of such claims to the said National Trustees, Executors, and Agency Company of Australasia Limited, of 95 Queen-street, Melbourne, in the said State, at its address, on or before the 30th day of April, 1951, after which date the said National Trustees, Executors, and Agency Company of Australasia Limited will proceed to distribute the assets of the said William Langlands Carnegie which shall have come to its hands, amongst the persons entitled thereto, having regard only to the claims of which it shall then have had notice. And notice is hereby further given that the said National Trustees, Executors, and Agency Company of Australasia Limited will not be liable for the assets so distributed, or any part thereof, to any person of whose claim it shall not have notice as aforesaid.

Dated the 19th day of February, 1951.

LLOYD P. GOODE, LL.B., of 475 Bourke-street, Melbourne, solicitor for the above estate. 6055

CREDITORS, next of kin, and others having claims in respect of the estate of Elizabeth Brierley, also known as Elizabeth Ann Brierley, late of Ararat, in the State of Victoria, spinster, deceased, intestate (who died on the 25th day of September, 1950), are to send the particulars of their claims to The Fidelity Trustee Company Limited, of 101 Lydiard-street north, Ballarat, in the said State, by the 22nd day of April, 1951, after which date it will distribute the assets, having regard only to the claims of which it then has notice.

BRIGGS & O'DRISCOLL, solicitors, 112 Barkly-street, Ararat. 5998

CREDITORS, next of kin, and others having claims in respect of the estate of Mary Jane Kelly, late of 71 Keppell-street, Carlton, in the State of Victoria, widow, deceased (who died on the 30th day of November, 1950), are to send particulars of their claims to the executor, Henry James Lawrence, care of the under-mentioned solicitor, by the 21st day of April, 1951, after which date he will distribute the assets, having regard only to the claims of which he shall then have notice.

GORDON RENNICK, LL.B., solicitor, 339 Collins-street, Melbourne. 6047

**CREDITORS**, next of kin, and others having claims in respect of the estate of Frederick Lewis Henry Oakley, formerly of Turzum Tea Estate, Darjeeling, Bengal, India, and Phosbsering Tea Estate, Lebong West, Bengal, India, aforesaid, but late of Harrington Hall Hotel, South Kensington, London, England, tea planter, deceased (who died on the 18th day of September, 1950), are requested to forward particulars of their claims to John Paterson Adam, the administrator (with will annexed) of the estate of the said deceased, at the address of his solicitors hereinafter named, on or before the 27th day of April, 1951, after which date the said administrator will proceed to distribute the assets of deceased in Victoria amongst the persons entitled thereto, having regard only to the claims of which he shall then have had notice.

**WEIGALL & CROWTHER**, solicitors, 459 Chancery-lane, Melbourne, solicitors for the said administrator. 6025

**RE ROBERT EARL MUSTOW.**

**NATIONAL Trustees, Executors, and Agency Company** of Australasia Limited, whose registered office is at 95 Queen-street, Melbourne, in the State of Victoria, the administrator of the will of Robert Earl Mustow, late of 31 Aberfeldie-street, Essendon, in the State of Victoria, gentleman, deceased (who died on the 14th day of October, 1950), requires all creditors, next of kin, and others having claims against the property or estate of the said deceased, to send to the said administrator, care of the under-mentioned solicitors, on or before the 23rd day of April, 1951, particulars, in writing, of such claims, after which date the administrator intends to convey or distribute such property or estate in or amongst the persons entitled thereto, having regard only to the claims of which it shall have had notice.

**McKENNA & TALBOT**, solicitors, 423 Little Collins-street, Melbourne. 6022

**ROBERT MORGAN**, late of Kyneton, in the State of Victoria, grazier, DECEASED.

**ALL** creditors, next of kin, and others having claims upon the estate of the said deceased (who died on the 18th day of October, 1950, and probate of whose will was granted by the Supreme Court of Victoria, on the 5th day of February, 1951, to Malcolm Morgan, of Emberton, in the said State, grazier, and John Dargan, of Roslynmead, in the said State, grazier), are requested to send particulars, in writing, of such claims to the said executors at the office of the undersigned, at Kyneton, before the 28th day of April, 1951, after which date they will proceed to convey or distribute the said estate to or among the persons entitled thereto, having regard only to the claims, whether formal or not, of which they shall then have had notice.

**H. HURRY & SON**, solicitors, Kyneton. 6000

**CREDITORS**, next of kin, and others having claims against the estate of Edward Howell Williams, late of Castlemaine, in the State of Victoria, managing director (who died on the 6th day of July, 1950), are to send the particulars of their claims to the executors, The Perpetual Executors and Trustees Association of Australia Limited and Jane Gladys Howell Williams, of 80 Vale-street, East Melbourne, to the registered office of the said company, 100-104 Queen-street, Melbourne, by the 30th day of April, 1951, after which date the executors will distribute the assets, having regard only to the claims of which they then have notice.

**LOVELL, LANGSLOW & SON**, solicitors, Castlemaine. 6029

**CREDITORS**, next of kin, and others having claims in respect of the estate of Mabel Florence Bainbridge, late of 25 Wrixon-avenue, East Brighton, married woman, deceased (who died on the 19th day of October, 1950), are required by the executors, William Pembroke Bainbridge, of 470 St. Kilda-road, Melbourne, clergyman; Horace Miles Sampford, formerly of 58 Bramston-terrace, Herston, but now of 51 Bellevue-terrace, Clayfield, Queensland, accountant; and James Edwin Murray Colechin, of Mudgegonga, farmer, to send particulars of their claims to them, care of the under-mentioned solicitors, by the 28th day of April, 1951, after which date they will distribute the assets, having regard only to the claims they have then had notice.

Dated this 14th day of February, 1951.

**McCRACKEN & McCRACKEN**, solicitors, 317 Collins-street, Melbourne. C.1. 6046

No. 215.—1508/51.—5

**CREDITORS**, next of kin, and others having claims in respect of the estate of Margaret Polland, formerly of Moyston and Jallukar, but late of Ararat, in the State of Victoria, spinster, deceased (who died on the 30th day of November, 1950), are to send particulars of their claims to John Polland, of Moyston aforesaid, farmer, the executor of the will of the said deceased, by the 22nd day of April, 1951, after which date the said executor will distribute the assets, having regard only to the claims of which he then has notice.

**BRIGGS & O'DRISCOLL**, solicitors, 112 Barkly-street, Ararat. 5997

**CREDITORS**, next of kin, and others having claims in respect of the estate of William Lepastryer Wright, late of 37 Claremont-avenue, Malvern, mission superintendent, deceased (who died on the 23rd day of July, 1950), are required by the executors of the deceased's will, John Harold McCracken and William Joseph Wright, to send particulars of their claims to them, care of the under-mentioned solicitors by the 28th day of April, 1951, after which date they will distribute the assets, having regard only to the claims they have then had notice.

Dated this 14th day of February, 1951.

**McCRACKEN & McCRACKEN**, solicitors, 317 Collins-street, Melbourne, C.1. 6044

**CREDITORS**, next of kin, and others having claims against the estate of Mary Ann Eliza Laura McDonald, late of 287 Orrong-road, East St. Kilda, widow (who died on the 24th day of October, 1950), are required to send particulars of their claims to The Fidelity Trustee Company Limited, whose registered office is at No. 101 Lydiard-street north, Ballarat, the executor of the will of the said deceased, by the 23rd day of April, 1951, after which date the said executor will distribute the assets, having regard only to the claims of which it shall then have had notice.

**NORMAN MILLER & DONALDSON**, solicitors, 100 Queen-street, Melbourne, solicitors for the estate. 6043

**PURSUANT** to the *Trustee Act 1928*, all persons having claims against the property or estate of Percy Bryer, late of "Warkleigh," Kerang, in Victoria, orchardist, deceased (who died on the 18th day of July, 1950, and probate of whose will was granted by the Supreme Court of Victoria on the 9th day of February, 1951, to Thora Violet Hannah, of Barham, in New South Wales, married woman, and Elizabeth Ann Bryer, of "Warkleigh," Kerang aforesaid, spinster, the executrices named in the said will), are hereby required to send particulars of such claims to the said executrices, addressed to the care of Messieurs Blake and Riggall, of 120 William-street, Melbourne, solicitors, on or before the 25th day of April, 1951, after the expiration of which time the said executrices will proceed to distribute the assets of the said deceased amongst the persons entitled thereto, having regard only to the claims of which they shall have had notice.

Dated this 14th day of February, 1951.

**BLAKE & RIGGALL**, 120 William-street, Melbourne, solicitors for the said executrices. 6053

**AGNES JANE GLEED**, late of Dimboola, in the State of Victoria, widow, DECEASED (who died on the 12th day of December, 1950).

**CREDITORS**, next of kin, and all others having claims against the estate of the above-named deceased are required by the executrix, Sarah Adelaide Bushby, of Dimboola, married woman, to send particulars thereof to her, care of the under-mentioned solicitor, on or before the 14th day of April, 1951, after which date she will distribute the assets of the said deceased, having regard only to the claims of which she shall then have had notice.

**W. N. MUNTZ**, solicitor, Dimboola. 6031

**CREDITORS**, next of kin, and others having claims in respect of the estate of Carl Hundertpfund, late of 9 Carrington-street, Glenferrie, butcher, deceased (who died on the 21st day of January, 1950), are to send particulars of their claims to Annie Moffat Hundertpfund, in the care of her under-mentioned solicitors, by the 22nd day of April, 1951, after which date she, the said Annie Moffat Hundertpfund, will distribute the assets, having regard only to the claims of which she shall then have notice.

**McPHERSON, SMITH, & DOBSON**, solicitors, of 422 Collins-street, Melbourne. 6050

**CREDITORS**, next of kin, and others having claims in respect of the estate of Fred Claypole Wright, late of Morris-road, Upwey, gentleman, deceased (who died on the 26th day of August, 1950), are required by the executor, Alfred Reginald Wright, of Roxby-street, Geelong, pastor, to send particulars of their claims to him, care of the under-mentioned solicitors, by the 28th day of April, 1951, after which date he will distribute the assets, having regard only to the claims he has then had notice.

Dated this 14th day of February, 1951.

**MCCRACKEN & MCCRACKEN**, solicitors, 317 Collins-street, Melbourne, C.1. 6045

**CREDITORS**, next of kin, and others having claims in respect of the estate of Ronald McMaster, of Lake Bolac, in the State of Victoria, farmer and grazier, deceased (who died on the 15th day of June, 1950), are to send particulars of their claims to Hugh Alexander McMaster, farmer and grazier, and Mary Veronica McMaster, spinster, both of Lake Bolac aforesaid, the executors of the will of the said deceased, by the 22nd day of April, 1951, after which date the said executors will distribute the assets, having regard only to the claims of which they then have notice.

**BRIGGS & O'DRISCOLL**, solicitors, 112 Barkly-street, Ararat. 5999

**PURSUANT** to the *Trustee Act* 1928, notice is hereby given that all persons having any claims against the estate of Marjorie Cecilia Strachan, late of 2 Wandeen-road, East Malvern, in the State of Victoria, widow, deceased (who died on the 2nd day of November, 1949, and probate of whose will was granted on the 30th day of March, 1950, by the Supreme Court of Victoria in its probate jurisdiction, to Cecil Gordon Hooper, of 100 Queen-street, Melbourne, solicitor, the executor named therein), are hereby required to forward particulars to the undersigned, on or before the 23rd day of April, 1951, after which date the said executor will convey or distribute such property or estate to or amongst the persons entitled, having regard only to the claims, whether formal or not, of which he shall then have had notice.

**BEST, HOOPER, RINTOUL, & SHALLARD**, solicitors, 100 Queen-street, Melbourne. 6052

**WILLIAM MUNRO COOPER**, late of 23 Aintree-road, Glen Iris, licensed plumber, DECEASED.

**CREDITORS**, next of kin, and all other persons having claims against the estate of the above-named deceased, are required by the executors, Eric Singleton, of 7 Oakdene-crescent, Murrumbidgee, secretary, and Francis Alfred Ross McBain, of 422 Little Collins-street, Melbourne, solicitor, to send particulars thereof to them care of the undersigned, on or before the 28th day of April, 1951, after which date they will distribute the assets of the deceased, having regard only to the claims of which they shall then have had notice.

**D. S. ABRAHAM & McBAIN**, 422 Little Collins-street, Melbourne, solicitors for the executors. 6051

In the Supreme Court of the State of Victoria.—*Fi Fa*.

**NOTICE** is hereby given that, under and by virtue of certain process issued out of the Supreme Court of the State of Victoria and directed to the Sheriff requiring him to levy certain moneys of the real and personal estate of B. R. Yandle, of 45 Cope-street, Coburg, builder, the said Sheriff will, on Friday, the 30th day of March, 1951, at the hour of Eleven o'clock in the forenoon, cause to be sold at Police Station, Greensborough (unless the said process shall have been previously satisfied or the said Sheriff be otherwise stayed):—

All the right, title, estate, and interest (if any) of the said B. R. Yandle in and to all that piece of land being lot 125 on plan of subdivision number 11,093, lodged in the Office of Titles and being part of Crown portion 13, Parish of Nillumbik, County of Evelyn, and being the land particularly described in certificate of title, volume 6368, folio 1,273,455.

N.B.—Terms: Cash. No cheques taken.

Dated at Melbourne, this 19th day of February, 1951.

6033 **JOSEPH H. BARLING**, Sheriff's Officer.

In the Supreme Court of Victoria.—*Fi Fa*.

**NOTICE** is hereby given that, under and by virtue of certain process issued out of the Supreme Court of the State of Victoria and directed to the Sheriff, requiring him to levy certain moneys of the real and personal estate of William D'Esterre Orr Gray, of Foster, Victoria, farmer, the said Sheriff will, on Wednesday the 28th day of March, 1951, at the hour of Three o'clock in the afternoon, cause to be sold at the Police Station at Foster (unless the said process shall have been previously satisfied or the said Sheriff be otherwise stayed):—

All the right, title, estate, and interest (if any) of the said William D'Esterre Orr Gray, in and to—

1. The surface and down to the depth of 50 feet below the surface of all those pieces of land being Crown allotments 26A, 26B, and 26C, section B, Parish of Wonga Wonga, County of Buln Buln, being the whole of the land more particularly described in certificate of title entered in the Register Book, volume 7362, folio 1472264.

2. So much and such parts as lie above the depth of 50 feet below the surface of all that piece of land being allotment 26E, of section B, Parish of Wonga Wonga, County of Buln Buln, being the whole of the land more particularly described in Crown grant, entered in the Register Book, volume 5059, folio 1011799.

N.B.—Terms: Cash. No cheques taken.

Dated at Yarram this 16th day of February, 1951.

**P. A. BROWNE**, Sheriff's Officer.

6014 (This cancels all previous notices.)

### IMPOUNDINGS.

**BENALLA**.—Impounded at Benalla, by Ranger A. Joyce.

1 bay thoroughbred gelding, aged, black points, like 2 on near shoulder

If not claimed and all expenses paid, to be sold on 8th March, 1951.

6013—7/- **R. J. VERNON**, Poundkeeper.

**BERWICK**.—Impounded at Berwick.

1 bay mare, hack, white star on forehead, white near side hind coronet, W near shoulder

If not claimed and expenses paid to be sold on 2nd March, 1951.

6002—7/ **P. E. ALLISON**, Poundkeeper.

**COBURG**.—Impounded at Coburg.

1 bay delivery gelding, black points, no visible brand  
1 bay delivery gelding, hind socks and off front sock white, no visible brand

If not claimed and expenses paid, to be sold on 28th February, 1951.

6001—8/ **E. S. McNABB**, Poundkeeper.

**COLBINABBIN**.—Impounded at Colbinabbin, by N. McEvoy.

1 brindle steer, U out of near ear, L on rump

If not claimed and expenses paid, to be sold on 1st March, 1951.

6004—7/ **W. J. COLLINS**, Poundkeeper.

**COLERAINE**.—Impounded by W. Shultz, of Gritjurk.

1 woolley lamb, 2 notches in left ear, no visible brand.

If not claimed and expenses paid, to be sold on 10th March, 1951.

6007—6/- **S. R. DOLMAN**, Poundkeeper.

**DANDENONG**.—Impounded by Shire Ranger from Brady's-road, Dandenong.

1 yellow and white heifer, no visible brand  
2 black and white heifers, no visible brand  
1 red heifer, no visible brand  
1 black heifer, no visible brand

If not claimed and expenses paid, to be sold on 9th March, 1951.

6026—10/ **A. WALKER**, Poundkeeper.

**HEIDELBERG.**—Impounded in Heidelberg Pound.

1 light delivery chestnut gelding, blaze, hind feet white, scars on knees, saddle marked, shod, like JS over 9 near shoulder  
 1 light delivery dark-brown mare, old wound inside near side hind leg, unshod, like G near shoulder  
 If not claimed and expenses paid, to be sold on 7th March, 1951.

V. EDWARDS,  
 Acting Poundkeeper.

6003—10/

**HORSHAM.**—Impounded at Horsham.

1 Ayrshire bull, no visible brand  
 If not claimed and expenses paid to be sold on 10th March, 1951.

A. G. FRASER,  
 Poundkeeper.

6030—6/

**KEILOR.**—Impounded at Keilor.

1 bluey-brown filly, no visible brand  
 If not claimed and expenses paid, to be sold on 8th March, 1951.

D. PASCOE,  
 Acting Poundkeeper.

6058—6/

**MANSFIELD.**—Impounded at Mansfield, from trucking and sale yards.

1 four-tooth wether, V at top of near ear, no visible brand  
 1 wether, half circle under off ear, notch out of top of near ear, no visible brand  
 If not claimed and expenses paid, to be sold on 2nd March, 1951.

R. WOMERSLEY,  
 Poundkeeper.

6057—9/

**MELTON.**—Impounded at Melton.

1 bay hack, gelding, star, L near shoulder  
 If not claimed and expenses paid, to be sold on 10th March, 1951.

GEO. MINNS,  
 Poundkeeper.

6027—6/

**MILDURA.**—Impounded at Lake Benetook.

1 black mare, delivery type, star and snip, no visible brand  
 If not claimed and expenses paid, to be sold on 8th March, 1951.

S. C. JESSOP,  
 Poundkeeper.

6059—6/

**ORBOST.**—Impounded in Orbost Pound.

1 brown poley heifer, top off near ear, V back of off ear, like AA off rump  
 1 roan bull calf, no visible brand  
 If not claimed and expenses paid, to be sold after fourteen days.

H. DOMINEY,  
 Poundkeeper.

5994—8/

**OUYEN.**—Impounded at Ouyen, by A. W. Trimble.

1 light bay draught mare, white blaze on face, three white legs, one black and white leg, no visible brand  
 If not claimed and expenses paid, to be sold on 22nd February, 1951.

F. W. SHADDOCK,  
 Poundkeeper.

6012—7/-

**YARRAGON.**—Impounded at Yarragon.

1 bay draught mare, aged, two white spots on shoulder, no visible brand  
 If not claimed and expenses paid, to be sold on 5th March, 1951.

P. FLETCHER,  
 Poundkeeper.

6028—7/

**STATE ACTS, 1949.**

COPIES of the following Acts of Parliament of Victoria may be obtained at the Government Printing Office, or from any bookseller, at the price set opposite to each:—

No.	Price.
	s. d.
5362. Miners' Phthisis (Treasury Allowances) Amendment	0 6
5363. Country Roads (Financial)	0 6
5364. Horsham Land	0 6
5365. Mental Institution Benefits	0 6
5366. Royal Commission (Communist Party)	0 6
5367. Melbourne and Metropolitan Tramways (Chairman)	0 6
5368. State Electricity Commission (Chairman)	0 6
5369. River Murray Waters	0 9
5370. Soldier Settlement	0 9
5371. Consolidated Revenue	0 6
5372. Agricultural Education	0 9
5373. Forestry Pulp and Paper Company's Afforestation Contracts	1 0
5374. Shearers Accommodation	1 3
5375. Water	0 9
5376. Consolidated Revenue	0 6
5377. Mildura Irrigation and Water Trusts (Financial)	0 6
5378. Collingwood (Unimproved Rating Poll)	0 6
5379. Crimes	1 3
5380. Governor's Salary	0 6
5381. Consolidated Revenue	0 6
5382. Wrongs (Tort-feasors)	0 6
5383. State Development	0 6
5384. Grain Elevators (Financial)	0 6
5385. Imported Materials Loan and Application	0 6
5386. Royal Commission (Communist Party) Amendment	0 6
5387. Minister of Education	0 6
5388. Municipal Endowment (Temporary Discontinuance)	0 6
5389. Land Tax	0 6
5390. Stamps (Increased Duty Continuance)	0 6
5391. Railways (Long Service)	0 6
5392. Williamstown Lands	0 6
5393. Greta Lands Exchange	0 6
5394. Consolidated Revenue	0 6
5395. Superannuation (Amendment)	0 6
5396. Mines (Amendment)	1 0
5397. Coal (Overseas Purchase) Amendment	0 6
5398. Country Roads Board Fund (Amendment)	0 6
5399. Lancefield and Kilmore Railway (Disposal of Land)	0 6
5400. Treasury Bonds	0 6
5401. North-West Mallee Settlement Areas (Amendment)	0 6
5402. Administration and Probate Duties	0 6
5403. Judges Pensions	0 9
5404. Town and Country Planning (Metropolitan Area)	0 9
5405. State Forests Loan and Application	0 6
5406. Legal Profession Practice	0 6
5407. Forests (Exchange of Lands) Extension	0 6
5408. Victorian Mining Accident Relief Fund (Winding-up)	0 6
5409. Consolidated Revenue	0 6
5410. Castlemaine Lands	0 6
5411. Soil Conservation and Land Utilization	0 9
5412. Public Account Advances (Amendment)	0 6
5413. Mothercraft Nurses	0 9
5414. Rural Finance Corporation	2 0
5415. Co-operative Housing Societies	0 6
5416. Latrobe Valley Development Loan and Application	1 0
5417. Liquid Fuel	0 6
5418. Water Supply Loan and Application	1 3
5419. Fire Brigades (Appeal Tribunal)	0 6
5420. Railway Loan Application	1 0
5421. Local Authorities Superannuation (Amendment)	0 9
5422. Public Works Loan and Application	0 6
5423. Motor Car (Amendment)	0 6
5424. Barwon River Improvement (Amendment)	0 6
5425. Portland Harbor Trust	1 9
5426. Land (Grants and Leases)	0 6
5427. Geelong Waterworks and Sewerage	0 9
5428. Metropolitan Gas Company's	0 6
5429. Prices Regulation	0 6
5430. Masseurs (Registration)	0 6
5431. Vermin and Noxious Weeds	1 9
5432. Health (Tuberculosis Arrangement)	0 9
5433. Justices (Service of Process)	0 6
5434. Police Offences (Amendment)	0 6
5435. Revocation and Excision of Crown Reservations	0 9
5436. Coal Mine Workers Pensions (Amendment)	0 6

STATE ACTS, 1949—continued.

No.	Price.
	s. d.
5437. Health (Cattle)	0 6
5438. Soldier Settlement (Amendment)	0 9
5439. Footwear Regulation (Amendment)	0 6
5440. Appropriation of Revenue, 1948-49	4 3
5441. Croydon Fruit Cool Stores	0 6
5442. Licensing (Amendment)	0 6
5443. Local Government	1 6
5444. Milk Pasteurization	0 9
5445. Building Operations and Building Materials Control (Amendment)	0 9
5446. Tourists' Resorts Development (Financial)	0 6
5447. Public Library National Gallery and Museums	0 6
5448. Police Regulation (Amendment)	0 9
5449. Business Investigations	0 9
5450. Motor Car (Amendment)	1 6

J. J. GOURLEY,  
Government Printer.

THE "VICTORIA GOVERNMENT GAZETTE."

SUBSCRIPTIONS.—The subscription, including postage, is £1 15s. per annum, 17s. 6d. half-yearly, or 8s. 9d. per quarter, payable in advance.

Subscriptions are required to commence and terminate with a month.

A lesser period than three months cannot be subscribed for.

Subscribers do not receive the Acts of Parliament with the GAZETTE.

ADVERTISEMENTS are charged at the rate of ONE SHILLING per line single column, and TWO SHILLINGS per line double column.

The title (£5 Reward, Dissolution of Partnerships, &c.) forms one or more lines as a heading.

On an average, ten words make a line.

Every signature must likewise be counted as a line.

The final words of a paragraph, though only portion of a line, must be counted as one line.

SIGNATURES (in particular) and proper names must be written very plainly in the text; ONE SIDE ONLY of each slip of paper should be WRITTEN UPON.

ALL COMMUNICATIONS should be addressed to "The Government Printer, Melbourne."

ALL DOCUMENTS illegibly written will be returned unpublished, and, where brands occur unprovided for by the ordinary letters of the alphabet, a worded explanatory description must be furnished.

THE VICTORIA GOVERNMENT GAZETTE is published on WEDNESDAY EVENING in each week, and Notices for insertion will be received by the Government Printer at or before Two p.m. at ordinary rates, and late advertisements between Two p.m. and Five p.m. at double rates on the day preceding the day of publication.

Single copies of the VICTORIA GOVERNMENT GAZETTE are Six pence, posted Eight pence, each.

No GAZETTES prior to January, 1939, in stock.

\*\*\*ALL PAYMENTS ARE REQUIRED IN ADVANCE.—Remittances should be made by postal note, money order, or draft in favour of the Government Printer. Advertisements unaccompanied by a remittance sufficient to cover the cost of insertion will be returned unpublished.

AGENTS FOR THE "VICTORIA GOVERNMENT GAZETTE."

THE following have been appointed agents to receive Advertisements and Subscriptions for the Victoria Government Gazette:—

ARMSTRONG'S AGENCY, 143 Queen-street, Melbourne.

ARMSTRONG BROS., Kyneton.

MESSRS. ARNALL & JACKSON, 115 Barkly-street, West Brunswick.

MR. M. R. BADE, Tobacconist, Sturt-street, Ballarat.

MR. WM. DAVIS, Mildura.

A. J. DIGBY (B. S. and N. W. CASH), Main-street, Bairnsdale.

EDGAR'S NEWS AGENCY, Hargreaves-street, Bendigo.

EDGAR'S NEWS AGENCY, 53 Murphy-street, Wangaratta.

H. E. EVERY & SON, 42 Fryers-street, Shepparton.

MESSRS. HENRY FRANKS & CO., Booksellers and Stationers, Market-square, Geelong.

MESSRS. GORDON & GOTCH, News Agents, 511 Little Collins-street, Melbourne; and corner Barrack and Clarence streets, Sydney.

W. GORDON HAMPTON, 243 Mitchell-street, Bendigo.  
MESSRS. HARSTON, PARTRIDGE, & CO., 455 Little Collins-street, Melbourne.  
MR. C. F. LATIMER, News Agent, Casterton.  
MR. F. T. MCCORMICK, Nunn-street, Benalla.  
MESSRS. H. PAYNE & R. N. LOWE, 4 View Point, Bendigo.  
MESSRS. R. H. & W. M. PETTY, News Agent, Wangaratta.  
PIKE'S AUTHORIZED NEWS AGENCY, Sale.  
J. PURDIE & CO., 138 Moorabool-street, Geelong.  
MESSRS. A. S. RICHARDSON and T. C. GARDNER, trading as The Mercantile Exchange, 380 Collins-street, Melbourne.  
ROBERTSON & MULLENS LTD., Elizabeth-street, Melbourne.  
R. & A. SMALLMAN, News Agents, Toora.  
MESSRS. SMITH & DUNNON, Hamilton.  
TRAINOR & McBRIDE, 246 Wyndham-street, Shepparton.

A copy of the Gazette filed at each place for public reference.

PUBLICATION OF OFFICIAL MATTER.

ATTENTION is invited to the following procedure in relation to the publication of official matter in the Government Gazette:—

1. Matter submitted to the Executive Council.  
Matter submitted to the Executive Council which requires gazettal will normally be published in the issue of the following week.

Where urgent gazettal is required, special arrangements should be made with the Gazette Officer.

Publication will be facilitated by the submission of carbon copies for the use of the Gazette Officer.

2. Other matter.
  - (a) All other matter duly certified by a responsible officer for publication should be lodged with the Gazette Officer not later than half-past Ten a.m. on Tuesday.
  - (b) Lengthy or involved notices should be forwarded several days before publication.
  - (c) Proofs, which will be supplied only when specifically requested or at the direction of the Gazette Officer, should be returned promptly to avoid delay in publication.
  - (d) No additions or amendments to matter for publication will be accepted by telephone.

CONTENTS.

	PAGE
Acts of Parliament on sale at the Government Printing Office	1543
Additions to Architects Register	1494
Alteration of Bank Holiday (Labour Day)	1483
Appointments	1484
Bank Half-Holidays	1483
Cemeteries—Scale of Fees	1491
Contracts	1485
Courts	1488
Easter Holidays	1484
Estates of Deceased Persons	1507
Government Notices	1493
Impoundings	1542
Labour Day Holiday	1483
Lands	1526
Mining	1488
Orders in Council	1508
Private Advertisements	1537
Proclamations	1477
Publication of Government Gazette	1484
Public Holidays	1483
Public Service Notices	1532
Resignations	1484
Tenders	1536
Transport Regulation Board—Public Hearings	1496
Victorian Railways—By-law No. 364	1489
Waterworks—Trusts	1506