



VICTORIA
GOVERNMENT GAZETTE.

Published by Authority.

[Registered at the General Post Office, Melbourne, for transmission by post as a newspaper.]

No. 110]

WEDNESDAY, MARCH 17.

[1954

Vegetation Diseases (Fruit Fly) Act 1947 (No. 5258).
AMENDING PROCLAMATION DECLARING A
PROCLAIMED AREA.

PROCLAMATION

By the Lieutenant-Governor, as Deputy for His Excellency the Governor of the State of Victoria and its Dependencies in the Commonwealth of Australia, &c., &c., &c.

WHEREAS by the *Vegetation Diseases (Fruit Fly) Act 1947*, it is amongst other things enacted that the Governor in Council may amend any Proclamation made in accordance with the provisions of section 3 of the said Act: Now therefore I, the Lieutenant-Governor as Deputy for His Excellency the Governor of the State of Victoria, by and with the advice of the Executive Council thereof, do by this my Proclamation amend the Proclamation made on the 15th November 1949 and published in the *Government Gazette* No. 901 dated 16th November 1949 declaring a proclaimed area in the Shire of Wodonga for the control of fruit fly by inserting the following paragraph:—

“(6) Take the following action within the time specified in a notice given by an inspector to such occupier or owner—

(a) To remove from all trees and plants growing upon the said land all of the following fruits and/or vegetables:—

Apples, apricots, cape gooseberries, cherries, citrus fruits, figs, gooseberries, guavas, loquats, medlars, nectarines, passion fruit, peaches, pears, persimmons, plums, prunes, quinces, tomatoes, peppers, egg fruit, rock melons, sweet melons, cucumbers, and all edible fruits of all trees and plants; and to remove all growing plants of—

Tomato (*Lycopersicum* sp.),
Pepper (*Capsicum* sp.),
Egg plant (*Solanum melongena*),
Ornamental solanum (*Solanum* sp.),
Rock melon (*Cucumis* sp.),
Sweet melon (*Cucumis* sp.),
Cucumber (*Cucumis* sp.),
Cape gooseberry (*Physalis edulis*).

(b) To dispose of all such fruits and/or vegetables by boiling them for fifteen minutes, or burning them so as to destroy all eggs, larvae and pupae of fruit flies or burying them under a

depth of soil of at least 3 feet after having applied to the upper layer of such buried fruit or vegetables Dichloro-diphenyl-trichloroethane (D.D.T.) at the rate of not less than One-half ounce per square yard in the form of a spray containing not less than 0.2 per cent. of the pure para isomer of D.D.T. or by otherwise treating them, as an inspector may direct, in such a manner as to kill all eggs, larvae and pupae of fruit flies.

(c) Spray all trees and plants which bear fruit and such other trees and plants described in the said notice, with a solution containing Two thousand (2,000) parts of D.D.T. to One million parts of water (0.2 per cent.) or in the case of a commercial orchard equipped with a power-spraying plant approved by an inspector, with a solution containing One thousand (1,000) parts of D.D.T. to One million parts of water (0.1 per cent.) at intervals not exceeding twenty-one (21) days during the period specified in such notice.

(d) Treat the soil beneath and around trees suspected by an inspector to be infested or to have been infested with fruit fly by applying uniformly to the surface of an area or areas marked by an inspector Dichloro-diphenyl-trichloroethane (D.D.T.) at the rate per square yard of surface—

- (1) not less than One and one-half gallons of a spray containing not less than 0.2 per cent. of the para para isomer of D.D.T. or
- (2) One and one-half pounds of a dust containing not less than 2 per cent. of the para para isomer of D.D.T.”

Given under my Hand and the Seal of the State of Victoria aforesaid, at Melbourne, this sixteenth day of March, in the year of our Lord One thousand nine hundred and fifty-four, and in the third year of the reign of Her Majesty Queen Elizabeth II.

(L.S.)

E. F. HERRING.

By His Excellency's Command,

C. P. STONEHAM,
Minister of Agriculture.

GOD SAVE THE QUEEN!

Vegetation Diseases (*Fruit Fly*) Act 1947 (No. 5258).

DECLARING A PROCLAIMED AREA.

PROCLAMATION

By the Lieutenant-Governor, as Deputy for His Excellency the Governor of the State of Victoria and its Dependencies in the Commonwealth of Australia, &c., &c., &c.

WHEREAS by section 3 of the *Vegetation Diseases (Fruit Fly) Act 1947 (No. 5258)*, it is provided that, where the Governor in Council is of opinion that it is necessary to protect the fruit industry against the introduction or spread of the insects of the family *Trypetidae* (commonly known as fruit flies), he may by Proclamation declare any portion of Victoria specified therein to be a proclaimed area, and prohibit the planting on any land in the proclaimed area of any plant or vegetable specified, and prohibit the removal from any property within the proclaimed area to any other property within the area and from any place in the proclaimed area to any place outside the area of any fruit or vegetable, and require occupiers and owners of land in the proclaimed area to take such action for the eradication or prevention of the spread of fruit fly as is specified in the Proclamation: Now, therefore, I, the Lieutenant-Governor as Deputy for the Governor of the State of Victoria, in the Commonwealth of Australia, being of opinion that it is necessary to protect the fruit industry of Victoria against the introduction or spread of the insects of the family *Trypetidae* (commonly known as fruit flies), and by and with the advice of the Executive Council of the said State, do by this my Proclamation hereby—

1. Declare that portion of Victoria—

In the Cities of Prahran, St. Kilda and Caulfield and within a boundary commencing at the intersection of High-street and Punt-road; thence easterly along High-street to Orrong-road; thence southerly along Orrong-road to Glenhuntly-road; thence westerly along Glenhuntly-road to Barkly-street; thence northerly along Barkly-street and Punt-road to the commencing point at the intersection of High-street and Punt-road,

to be a proclaimed area.

2. Prohibit the removal from any property within the proclaimed area to any other property within the area and from any place within the proclaimed area to any place outside the proclaimed area of any fruit or vegetable grown within the proclaimed area, excepting fruit and vegetables removed on the instruction of an inspector for the purpose of destruction or examination or treatment.

3. Require occupiers and owners of land in the proclaimed area to give access to such land at all times to an inspector and/or his assistants for the purpose of applying to trees and plants on such properties any spray material which, in the opinion of an inspector, is necessary for the eradication or prevention of spread of fruit flies and/or for the purpose of removing any fruit or vegetable or prohibited plant.

4. Require occupiers and owners of land in the proclaimed area to take action as and when directed by a notice served on such occupier or owner by an inspector and within the time specified in such notice—

(a) To remove all plants of—

Tomato (*Lycopersicum* sp.),
Pepper (*Capsicum* sp.),
Egg plant (*Solanum melongena*),
Ornamental solanum (*Solanum* sp.),
Rock melon (*Cucumis* sp.),
Sweet melon (*Cucumis* sp.),
Cucumber (*Cucumis* sp.),
Cape gooseberry (*Physalis edulis*),
Brambles (except cultivated varieties),
Boxthorn, provided that where boxthorn is grown as a hedge along a boundary or dividing fence the occupier or owner may continue to so grow it on the following conditions—

- (i) Cut back the hedge forthwith and periodically as necessary to retain it within a height not exceeding six (6) feet from the ground level and a width not exceeding two (2) feet.

- (ii) That when such hedge has been cut back to within the foregoing dimensions, he shall thoroughly spray it forthwith to cover all parts of the plants forming the hedge with a solution containing Two thousand (2,000) parts of two-four-dichloro-phenoxy-acetic acid (2-4b), or one of its derivatives, to One million (1,000,000) parts of water (0.2 per cent.), and he shall spray it thereafter as often as is necessary to prevent the plants from forming fruit.

and refrain from planting such plants while this Proclamation remains in force.

- (b) To remove from all trees and plants growing upon the said land and to pick up from the said land all of the following fruits and/or vegetables:—

Apples, apricots, brambles and other berry fruits, cape gooseberries, cherries, citrus fruits, cucumbers, egg fruit, figs, gooseberries, grapes, guavas, loquats, medlars, nectarines, passion fruit, peaches, pears, peppers, persimmons, plums, prunes, quinces, rock melons, sweet melons, tomatoes and all edible fruits of all trees and plants, including all such fruits and vegetables which shall form on such trees and plants after the service of the said notice during such time as this Proclamation remains in force.

- (c) To dispose of all such fruits and/or vegetables by boiling for fifteen (15) minutes, or burning them so as to destroy all eggs and larvae of the fruit fly or burying them under a depth of soil of at least 3 feet after having applied to the upper layer of such buried fruit or vegetables D.D.T. at the rate of not less than One half-ounce per square yard in the form of a spray containing not less than 0.2 per cent. of the pure para para isomer of D.D.T. or in the form of a dust containing not less than 2.0 per cent. of the pure para para isomer of D.D.T., or by otherwise treating them, as an inspector may direct, in such a manner as to kill all eggs, larvae and pupae of fruit flies.

- (d) To spray all trees and plants growing on the said land with a solution containing Two thousand (2,000) parts of Dichloro-diphenyl-trichloroethane (D.D.T.) to One million parts of water (0.2 per cent.) at intervals not exceeding twenty-one (21) days, during the period specified in such notice.

- (e) To treat the soil beneath and around trees suspected by an inspector to be infested or to have been infested with fruit fly by applying uniformly to the surface of an area or areas marked by an inspector Dichloro-diphenyl-trichloroethane (D.D.T.) at the rate per square yard of surface—

- (i) not less than One and one-half gallons of a spray containing not less than 0.2 per cent. of the para para isomer of D.D.T. or

- (ii) One and one-half pounds of a dust containing not less than 2 per cent. of the para para isomer of D.D.T.

- (f) To reduce, if necessary, all tall growing trees and plants covered by this Proclamation to a height which will permit them to be stripped of fruit and/or sprayed to the satisfaction of an inspector.

Given under my Hand and the Seal of the State of Victoria aforesaid, at Melbourne, the sixteenth day of March, in the year of our Lord One thousand nine hundred and fifty-four, and in the third year of the reign of Her Majesty Queen Elizabeth II.

(L.S.)

E. F. HERRING.

By His Excellency's Command,

C. P. STONEHAM,
Minister of Agriculture.

GOD SAVE THE QUEEN!

PUBLIC HIGHWAYS.—CITY OF CHELSEA.

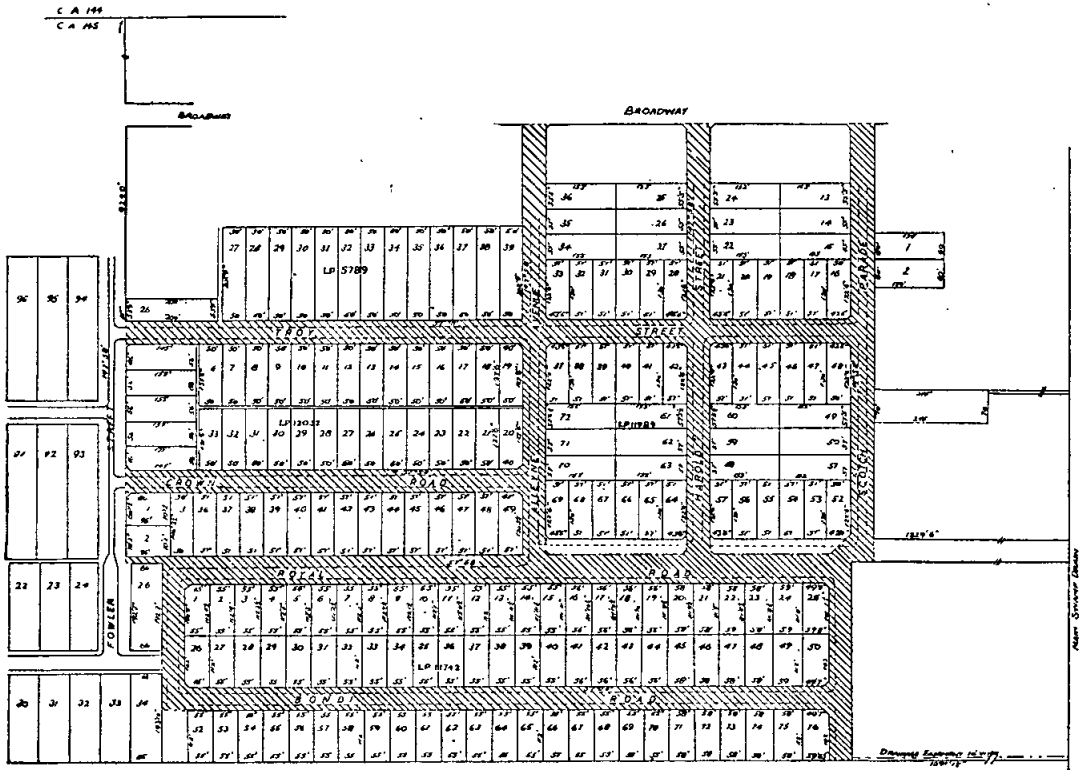
PROCLAMATION

By His Excellency the Governor of the State of Victoria and its Dependencies in the Commonwealth of Australia, &c., &c., &c.

WHEREAS by the Local Government Act 1946 (No. 5203), section 518, it is amongst other things enacted that it shall be lawful for the Governor in Council at any time, and from time to time, upon the request of the council of any municipality, by notice in the Government Gazette, to declare any land reserved, used or by purchase or exchange acquired for a road, street, highway, thoroughfare, bridge, square, court, alley or right-of-way to be a public highway, and that such land shall thereupon and thenceforth from the date of such Proclamation become and be absolutely dedicated to the public as a public highway within the meaning of any law then or thereafter in force:

And whereas the Council of the City of Chelsea has requested that certain lands, which have been used for streets within the said City, be so declared to be public highways:

Now, therefore, I, the Governor of the State of Victoria, in the Commonwealth of Australia, by and with the advice of the Executive Council of the said State, do, by this Proclamation, declare that all those pieces of land indicated by hachure on the plan hereunder shall be public highways within the meaning of the said Act, viz:—



PART OF CROWN ALLOTMENT 145
PARISH OF LYNDBURST
COUNTY OF MORNINGTON

Given under my Hand and the Seal of the State of Victoria aforesaid, at Melbourne, this ninth day of March, in the year of our Lord One thousand nine hundred and fifty-four, and in the third year of the reign of Her Majesty Queen Elizabeth II.

(L.S.)

DALLAS BROOKS.

By His Excellency's Command,

S. MERRIFIELD,
Commissioner of Public Works.

GOD SAVE THE QUEEN!

Marketing of Primary Products Act 1935 (No. 4337).
 DECLARING THAT CHICORY SHALL BECOME THE
 PROPERTY OF THE CHICORY MARKETING BOARD
 FOR A FURTHER PERIOD OF TWO (2) YEARS.

PROCLAMATION

By His Excellency the Governor of the State of Victoria
 and its Dependencies in the Commonwealth of Australia,
 &c., &c., &c.

WHEREAS by sub-section (1) of section 16 of the
Marketing of Primary Products Act 1935 it is
 enacted that when a product has been declared a com-
 modity and a Board has been appointed in relation
 thereto, the Governor in Council may by proclamation—

- (a) provide and declare that the commodity shall
 forthwith upon the date of publication of the
 proclamation or on from and after a later date
 specified in the proclamation be divested from
 the producers of the commodity and become
 vested in and be the absolute property of the
 Board as the owner thereof, and that upon any
 of the commodity coming into existence within
 a time specified in the same or a subsequent
 proclamation it shall by virtue of this Act
 become vested in and be the absolute property
 of the Board as the owner thereof; and
- (b) make such further provisions as will enable the
 Board effectively to obtain possession of the
 commodity as such owner and to deal with the
 same:

And whereas by a proclamation made on the 24th day
 of December, 1935, under the provisions of section 6 of the
 said Act the Governor in Council declared chicory to be
 a commodity under and for the purposes of the said Act:

And whereas by an Order made on the 7th April
 1936, the Governor in Council appointed a marketing
 Board in relation to chicory and assigned to such Board
 the name of "The Chicory Marketing Board":

Now therefore I, the Governor of the State of Victoria
 in the Commonwealth of Australia, by and with the advice
 of the Executive Council of the said State, do by this my
 Proclamation hereby provide and declare that on and
 from the ninth day of April, One thousand nine hundred
 and fifty-four, all chicory shall subject to and in accord-
 ance with the *Marketing of Primary Products Act 1935*
 be divested from the producers of chicory and become
 vested in and be the absolute property of The Chicory
 Marketing Board as the owner thereof and that upon any
 chicory coming into existence within two (2) years from
 the ninth day of April, One thousand nine hundred and
 fifty-four, it shall by virtue of and subject to and in
 accordance with the said Act become vested in and be
 the absolute property of The Chicory Marketing Board as
 the owner thereof and to enable The Chicory Marketing
 Board as owners of the above-mentioned commodity
 effectively to obtain possession thereof and to deal with
 the same I do further provide that all such chicory shall
 subject to and in accordance with the provisions of the
 said Act be delivered by the producers thereof to The
 Chicory Marketing Board or its authorized agent within
 such times at such places and in such manner as The
 Chicory Marketing Board by public notice, or in a parti-
 cular case in writing, directs or as are prescribed by
 regulations made under the said Act.

Given under my Hand and the Seal of the State of
 Victoria aforesaid, at Melbourne, this ninth day
 of March, in the year of our Lord One thousand
 nine hundred and fifty-four, and in the third year
 of the reign of Her Majesty Queen Elizabeth II.

(L.S.) DALLAS BROOKS.

By His Excellency's Command,
 C. P. STONEHAM,
 Minister of Agriculture.
 GOD SAVE THE QUEEN!

Marketing of Primary Products Act 1935 (No. 4337).
 DECLARING THAT ONIONS SHALL BECOME THE
 PROPERTY OF THE ONION MARKETING BOARD
 FOR A FURTHER PERIOD OF TWO (2) YEARS.

PROCLAMATION

By His Excellency the Governor of the State of Victoria
 and its Dependencies in the Commonwealth of Australia,
 &c., &c., &c.

WHEREAS by sub-section (1) of section 16 of the
Marketing of Primary Products Act 1935 it is
 enacted that when a product has been declared a com-

modity and a Board has been appointed in relation
 thereto, the Governor in Council may by proclamation—

- (a) provide and declare that the commodity shall
 forthwith upon the date of publication of the
 proclamation or on from and after a later date
 specified in the proclamation be divested from
 the producers of the commodity and become
 vested in and be the absolute property of the
 Board as the owner thereof, and that upon any
 of the commodity coming into existence within
 a time specified in the same or a subsequent
 proclamation it shall by virtue of this Act
 become vested in and be the absolute property
 of the Board as the owner thereof; and
- (b) make such further provisions as will enable the
 Board effectively to obtain possession of the
 commodity as such owner and to deal with the
 same:

And whereas by a proclamation made on the 9th day
 of December 1935 under the provisions of section 6 of the
 said Act the Governor in Council declared onions to be
 a commodity under and for the purposes of the said Act:

And whereas by an Order made on the 26th March,
 1936, the Governor in Council appointed a marketing
 Board in relation to onions and assigned to such Board
 the name of "The Onion Marketing Board":

Now therefore I, the Governor of the State of Victoria
 in the Commonwealth of Australia, by and with the advice
 of the Executive Council of the said State do by this my
 Proclamation hereby provide and declare that on and
 from the fifth day of April, One thousand nine hundred
 and fifty-four, all onions shall subject to and in accord-
 ance with the *Marketing of Primary Products Act 1935*
 be divested from the producers of onions and become
 vested in and be the absolute property of The Onion
 Marketing Board as the owner thereof and that upon any
 onions coming into existence within two (2) years from
 the fifth day of April, One thousand nine hundred and
 fifty-four, they shall by virtue of and subject to and in
 accordance with the said Act become vested in and be
 the absolute property of The Onion Marketing Board as
 the owner thereof and to enable The Onion Marketing
 Board as owners of the above-mentioned commodity
 effectively to obtain possession thereof and to deal with
 the same I do further provide that all such onions shall
 subject to and in accordance with the provisions of the
 said Act be delivered by the producers thereof to The
 Onion Marketing Board or its authorized agent within
 such times at such places and in such manner as The
 Onion Marketing Board by public notice, or in a parti-
 cular case in writing, directs or as are prescribed by
 regulations made under the said Act.

Given under my Hand and the Seal of the State of
 Victoria aforesaid, at Melbourne, this ninth day
 of March, in the year of our Lord One thousand
 nine hundred and fifty-four, and in the third year
 of the reign of Her Majesty Queen Elizabeth II.

(L.S.) DALLAS BROOKS.

By His Excellency's Command,
 C. P. STONEHAM,
 Minister of Agriculture.
 GOD SAVE THE QUEEN!

Country Fire Authority Acts.

VARIATION OF SUMMER PERIOD IN RESPECT OF
 SPECIFIED PARTS OF THE COUNTRY AREA OF
 VICTORIA.

PROCLAMATION

By the Lieutenant-Governor as Deputy for His Excellency
 the Governor of the State of Victoria and its
 Dependencies in the Commonwealth of Australia, &c.,
 &c., &c.

WHEREAS by sub-section (2) of section 4 of the *Country
 Fire Authority Act 1944* it is enacted that the
 Governor in Council, after consultation by the Chief
 Secretary of Victoria with the Minister of Forests, may
 from time to time by proclamation published in the
Government Gazette proclaim any period as the summer
 period in respect of the country area of Victoria or any
 specified part or parts thereof, and, without affecting the

generality of the foregoing, may proclaim different summer periods in respect of different parts of the said country area:

And whereas by the said sub-section it is further enacted that any Proclamation so published shall remain in force until revoked, amended, or varied by a subsequent Proclamation so published:

And whereas by Proclamation issued on the 1st December, 1953, the 8th December, 1953, and the 22nd December, 1953, and published in the *Government Gazettes* of the 2nd December, 1953, the 9th December, 1953, and the 23rd December, 1953, respectively, different summer periods expiring on the 31st day of March, 1954, were proclaimed in respect of different parts of the country area of Victoria, including the parts of the said country area specified in the Schedule hereto:

And whereas it is deemed expedient that the aforesaid Proclamations should be varied in the manner hereinafter described:

And whereas the Chief Secretary and the Minister of Forests have consulted accordingly:

Now therefore I, the Lieutenant-Governor as Deputy for His Excellency the Governor of the State of Victoria, in the Commonwealth of Australia, by and with the advice of the Executive Council of the said State, and in pursuance of the powers conferred by the Country Fire Authority Acts, do by this my Proclamation vary the aforesaid Proclamations by proclaiming that the summer period in respect of the parts of the country area of Victoria which are specified in the Schedule hereto shall end on the 17th day of March, 1954.

SCHEDULE.

The Second Fire Control Region comprising the municipal districts of the City of Bendigo, the Borough of Eaglehawk and those portions of the Shires of Marong and Strathfieldsaye not included in the Twenty-first Fire Control Region;

those portions of the Sixth Fire Control Region comprised by the municipal districts of the Shires of Heytesbury and Otway;

the Ninth Fire Control Region comprising the municipal districts of the Shires of Buln Buln, Korumburra, Mirboo, Narracan, Warragul and Woorayl;

the Tenth Fire Control Region comprising the municipal districts of the City of Sale and the Shires of Alberton, Avon, Maffra, Morwell, Rosedale, South Gippsland and Traralgon;

the Eleventh Fire Control Region comprising the municipal districts of the Shires of Bairnsdale, Omeo, Orbost and Tambo;

the Fourteenth Fire Control Region comprising the municipal districts of the City of Chelsea, the Shires of Bacchus Marsh, Broadford, Bulla, Dandenong, Gisborne, Kilmore, Melton, Newham and Woodend and Romsey and those portions of the Cities of Heidelberg, Moorabbin and Sunshine and the Shires of Broadmeadows, Doncaster and Templestowe, Kellor, Mulgrave, Werribee and Whittlesea not included in the Metropolitan Fire District;

the Nineteenth Fire Control Region comprising the municipal districts of the Town of St. Arnaud, the Borough of Inglewood and the Shires of Bet Bet, Charlton, Donald, Kara Kara and Korong;

the Twenty-first Fire Control Region comprising the municipal districts of the Town of Castlemaine, the Shires of East Loddon, Gordon, Huntly, Maldon, Metcalfe and Rochester and those portions of the Shires of Marong and Strathfieldsaye not included in the Second Fire Control Region.

Given under my Hand and the Seal of the State of Victoria aforesaid, at Melbourne, this sixteenth day of March, in the year of our Lord One thousand nine hundred and fifty-four, and in the third year of the reign of Her Majesty Queen Elizabeth II.

(L.S.) E. F. HERRING.

By His Excellency's Command,
L. W. GALVIN,
Chief Secretary.

GOD SAVE THE QUEEN!

Forests Act 1928 (No. 3685).

EXTENSION OF PROHIBITED PERIOD.

PROCLAMATION

By His Excellency the Governor of the State of Victoria and its Dependencies in the Commonwealth of Australia, &c., &c., &c.

IN pursuance of the provisions of section 3 of the *Forests Act 1928*, I, the Governor of the State of Victoria in the Commonwealth of Australia, by and with the advice of the Executive Council of the said State, do by this my Proclamation declare the thirty-first day of March, 1954, to be the end of the prohibited period in the year One thousand nine hundred and fifty-four with respect to any fire protected area other than a State forest or national park in such parts of Victoria as are specified in the Schedule hereto:—

SCHEDULE.

Such parts of Victoria as are situated within the following municipal districts, viz.:—

The Shire of Kowree.
The Shire of Arapiles.
The Shire of Wimmera.
The Shire of Stawell.
The Shire of Ararat.
The Shire of Glenelg.
The Shire of Wannon.
The Shire of Portland.
The Shire of Dundas.
The Shire of Mt. Rouse.
The Shire of Minhamite.

Given under my Hand and Seal of the State of Victoria aforesaid, at Melbourne, this ninth day of March, in the year of our Lord One thousand nine hundred and fifty-four, and in the third year of the reign of Her Majesty Queen Elizabeth II.

(L.S.) DALLAS BROOKS.

By His Excellency's Command,
J. W. GALBALLY,
Minister of Forests.

GOD SAVE THE QUEEN!

Land Act 1928.

MALDON SHIRE COMMON DIMINISHED.

PROCLAMATION

By His Excellency the Governor of the State of Victoria and its Dependencies in the Commonwealth of Australia, &c., &c., &c.

WHEREAS by Division 10 of Part 1 of the *Land Act 1928* it is amongst other things enacted that the Governor in Council may from time to time increase, and, after one month's notice in the *Government Gazette*, diminish, alter, or abolish any Common, and may from time to time re-proclaim the whole or any part of any such Common for any of the purposes and subject to the provisions of the said part of the said Act, and that nothing therein contained shall prevent the exercise of the powers conferred by the said part of the said Act with respect to the leasing or licensing of any land in any Common: And whereas notice of the intention to diminish the Maldon Shire Common has been published in the *Government Gazette* for one month: Now therefore I, the Governor of the State of Victoria in the Commonwealth of Australia, by and with the advice of the Executive Council of the said State do hereby diminish the Maldon Shire Common by deducting therefrom the portion containing 2 roods 29 perches of land comprised within the boundaries as defined by description published in the *Government Gazette* of 3rd February 1954.

Given under my Hand and the Seal of the State of Victoria aforesaid, at Melbourne, this ninth day of March, in the year of our Lord One thousand nine hundred and fifty-four, and in the third year of the reign of Her Majesty Queen Elizabeth II.

(L.S.) DALLAS BROOKS.

By His Excellency's Command,
J. H. SMITH,
Commissioner of Crown Lands and Survey.

GOD SAVE THE QUEEN!

Game Acts.

REVOCATION OF PROCLAMATION RESPECTING A SANCTUARY FOR NATIVE GAME AT ANGLESEA.

PROCLAMATION

By the Lieutenant-Governor as Deputy for His Excellency the Governor of the State of Victoria and its Dependencies in the Commonwealth of Australia, &c., &c., &c.

I, THE Lieutenant-Governor as Deputy for His Excellency the Governor of the State of Victoria, in the Commonwealth of Australia, by and with the advice of the Executive Council of the said State, and in pursuance of the provisions of the Game Acts and all other powers me enabling in that behalf, do by this my Proclamation revoke the Proclamation made the twenty-fourth day of September, 1930, and published in the *Government Gazette* of the first day of October, 1930, respecting sanctuary for native game at Anglesea.

Given under my Hand and the Seal of the State of Victoria aforesaid, at Melbourne, this sixteenth day of March, in the year of our Lord One thousand nine hundred and fifty-four, and in the third year of the reign of Her Majesty Queen Elizabeth II.

(L.S.) E. F. HERRING.

By His Excellency's Command,
L. W. GALVIN,
Chief Secretary.

GOD SAVE THE QUEEN!

INFECTIOUS DISEASES HOSPITAL ACTS.

PROCLAMATION

By His Excellency the Governor of the State of Victoria and its Dependencies in the Commonwealth of Australia, &c., &c., &c.

I, THE Governor of the State of Victoria, in the Commonwealth of Australia, by and with the advice of the Executive Council of the said State, and in pursuance of the provisions of section three of the *Infectious Diseases Hospital Act 1928*, as amended by the *Infectious Diseases Hospital (Amendment) Act 1947*, and all other powers me enabling in that behalf, do by this my Proclamation declare that Wards of the Fairfield Hospital at present known as Number Nine and Number Ten may be used for the accommodation of general medical and surgical cases for a further period of two years as from the 7th March, 1954.

Given under my Hand and the Seal of the State of Victoria aforesaid, at Melbourne, this ninth day of March, in the year of our Lord One thousand nine hundred and fifty-four, and in the third year of the reign of Her Majesty Queen Elizabeth II.

(L.S.) DALLAS BROOKS.

By His Excellency's Command,
WM. BARRY,
Minister of Health.

GOD SAVE THE QUEEN!

BANK HOLIDAYS.

PROCLAMATION

By the Lieutenant-Governor, as Deputy for His Excellency the Governor of the State of Victoria and its Dependencies in the Commonwealth of Australia, &c., &c., &c.

IN pursuance of the provisions of the Banks and Currency Acts, I, the Lieutenant-Governor as Deputy for His Excellency the Governor of the State of Victoria, in the Commonwealth of Australia, do by this my Proclamation appoint the days and dates named hereunder special days to be observed as Bank Holidays or Bank Half-Holidays (as the case may be) at the places respectively mentioned, that is to say:—

Bank Holidays.—

SATURDAY, 20TH MARCH, 1954, at Neerim South.
THURSDAY, 25TH MARCH, 1954, in the Townships of Robinvale and Manangatang within the Shire of Swan Hill, and in the Township of Sea Lake within the Shire of Wycheproof.

Bank Half-Holidays from the Hour of Eleven o'clock in the forenoon.—

TUESDAY, 23RD MARCH, 1954, at Traralgon.
THURSDAY, 22ND APRIL, 1954, at Newstead.

Given under my Hand and the Seal of the State of Victoria aforesaid, at Melbourne, this sixteenth day of March, in the year our Lord One thousand nine hundred and fifty-four, and in the third year of the reign of Her Majesty Queen Elizabeth II.

(L.S.) E. F. HERRING.

By His Excellency's Command,
L. W. GALVIN,
Chief Secretary.

GOD SAVE THE QUEEN!

PUBLIC HALF-HOLIDAY.

PROCLAMATION

By the Lieutenant-Governor, as Deputy for His Excellency the Governor of the State of Victoria and its Dependencies in the Commonwealth of Australia, &c., &c., &c.

IN pursuance of the provisions contained in Part III. of the *Public Service Act 1946*, I, the Lieutenant-Governor as Deputy for His Excellency the Governor of the State of Victoria, in the Commonwealth of Australia, by and with the advice of the Executive Council of the said State, do by this my Proclamation appoint the day and date hereunder mentioned to be observed as a Public Half-Holiday at the place specified, viz:—

Public Half-Holiday from the Hour of Twelve o'clock noon.—

THURSDAY, 22ND APRIL, 1954, throughout the North, South, East, and Guildford Ridings of the Shire of Newstead.

Given under my Hand and the Seal of the State of Victoria aforesaid, at Melbourne, this sixteenth day of March, in the year our Lord One thousand nine hundred and fifty-four, and in the third year of the reign of Her Majesty Queen Elizabeth II.

(L.S.) E. F. HERRING.

By His Excellency's Command,
L. W. GALVIN,
Chief Secretary.

GOD SAVE THE QUEEN!

NOTICE TO MARINERS.

[No. 3 of 1954.]

AUSTRALIA.—VICTORIA.

SUBMARINE BLASTING AND SWEEPING OPERATIONS.—
PORT PHILLIP HEADS.

Date.—On or about the 10th March, 1954.

Details.—Submarine blasting operations and sweeping operations will be resumed in the Fairway at Port Phillip Heads from the above-mentioned date, for a prolonged period.

Remarks.—Although every effort will be made to avoid interruption to traffic, the following International Code Signals, in use at Port Phillip Heads, will be flown from the masthead of the attendant steamer:—

(a) The letter "B", indicating "on blasting operations."

(b) The letters "RM", indicating that "approaching vessels should stop for a few minutes, until the charge has been exploded, and the signals lowered."

(c) The letters "HF", indicating "on sweeping work."

Caution.—Vessels and fishing craft must not approach the boat and launch engaged on blasting work nearer than a quarter of a mile, and warning will be given by prolonged siren blasts from the attendant steamer, when a charge is about to be exploded.

During sweeping operations, the steamer and attendant launches must be given a wide berth by all vessels, inclusive of fishing craft.

D. S. STEVENSON,
Port Officer.

Ports and Harbors Branch,
Department of Public Works,
Melbourne, C.2, 10th March, 1954.

APPOINTMENTS.

HIS Excellency the Governor of the State of Victoria, by and with the advice of the Executive Council thereof, has, by Orders made on the 9th day of March, 1954, been pleased to make the under-mentioned appointments, viz.:

CHIEF SECRETARY'S DEPARTMENT.

Electoral Registrar (Acting).

JOHN RONALD GEOFFREY HAYES

to be Electoral Registrar (Acting) for the Trafalgar and Yallourn Subdivisions of the Electoral District of Gippsland North; for the Morwell Subdivision of the Electoral District of Gippsland South; for the Drouin, Koo-Wee-Rup, Neerim South, Pakenham, and Warragul Subdivisions of the Electoral District of Gippsland West; and for the Korumburra, Loch, and Wonthaggi Subdivisions of the Electoral District of Wonthaggi, to take effect on and from the 22nd February, 1954, during the absence on leave of Owen Patrick Griffin.

Registrars of Births and Deaths.

WILLIAM McCANN,

pursuant to the provisions of section 4 of the *Registration of Births Deaths and Marriages Act 1928*, to be Registrar of Births and Deaths at Casterton, to date from commencement of duty, with fees, *vice* Victor James Hurley, resigned; and

STANLEY HANS HANSEN,

pursuant to the provisions of section 4 of the *Registration of Births Deaths and Marriages Act 1928*, to be Registrar of Births and Deaths at Kaniva, to date from commencement of duty, with fees, *vice* Frederick Henry Baker, deceased.

Chaplains to Gaols and Training Prison.

JOHN STAFFORD FARRER (the Reverend)

to be Church of England Chaplain to the Bendigo Gaol, as from and inclusive of the 1st March, 1954;

JAMES THOMAS LEHANE (the Reverend)

to be Roman Catholic Chaplain to the Bendigo Gaol, as from and inclusive of the 1st March, 1954; and

JOHN FRANCIS EGAN (the Reverend)

to be Roman Catholic Chaplain to the Beechworth Training Prison, from the 15th February, 1954, *vice* Joseph Ryan (the Reverend), transferred.

DEPARTMENT OF EDUCATION.

Members of the Council of Public Education.

Major-General ALAN HOLLICK RAMSAY, C.B., C.B.E., D.S.O., E.D., B.Sc., Dip.Ed. (Director of Education).

MARY LANE, M.B. et Ch.B.,

ALEXANDER McDONNELL, B.A., B.Sc., B.Ed., and

ERNEST BOSWELL FEDERICK, B.A., M.Ed.,

as representing the Education Department;

DANIEL JOHN CONQUEST (the Reverend), B.A., Dip.Ed.,

JEREMIAH MATTHIAS MURPHY (the Very Reverend), S.J.,

C.M.G., M.A.,

DOROTHY JEAN ROSS, M.A., B.Sc. (Melb.), Dip.Ped.

(London), and

ALFRED HAROLD WOOD (the Reverend), D.D., M.A.,

Dip.Ed.,

as representing registered schools;

Professor GEORGE STEPHENSON BROWNE, M.C., M.A.,

Dip.Ed.,

JAMES RALPH DARLING, D.C.L., M.A., and

Professor GEORGE WHITECROSS PATON, B.A., B.C.L.

(Oxon.), M.A. (Melb.),

as representing the University of Melbourne;

JAMES WILLIAM FRENCH, J.P.,

RONALD REAY MACKAY, F.Inst.R.E. (Aust), and

OLIVER EMANUEL NILSSON, B.Sc., A.M.I.E. (Aust.);

as representing technical education;

Professor Sir BERNARD THOMAS HEINZE, Kt.B., LL.D.,

Mus. Doc., M.A., F.R.C.M., Degre Superieure,

Schola Cantorum (Paris),

as representing education in music; and

THOMAS WILLIAM ANDREWS, M.H.R., J.P.,

COLIN ROBERT BADGER, M.A.,

CLEMENT ROY NICHOLS,

LESLIE LEEDER WEBSTER, and

GEORGE BARTLETT WOODGATE, B.A., Dip.Ed., J.P.,

as representing industrial interests, of whom

Leslie Leeder Webster and George Bartlett

Woodgate, B.A., Dip.Ed., J.P., shall be the

representatives of agriculture,

in accordance with the provisions of section 83 of the *Education Act 1928*, to be "The Council of Public Education"—all of such appointments shall be for the period commencing on 1st January, 1954, and ending on 31st December, 1956.

DEPARTMENT OF CROWN LANDS AND SURVEY.

Managers of Common.

ROBERT ARTHUR STEART,

HENRY HUTCHISON CAMPBELL,

GEORGE HIGGINS,

ARCHIBALD CLARK, and

EDWARD MORGAN JONES,

to be Managers of the Clunes United Borough and Goldfield Common for a period ending the 31st December, 1956.

Bailiff of Crown Lands.

JOHN HERBERT SORRELL, Traffic Officer of the Ballarat City Council,

to be a Bailiff of Crown Lands, without salary.

DEPARTMENT OF HEALTH.

Members of Dental Board of Victoria.

FREDERICK ANDREW AIRD,

ALBERT LUDWIG BEISCHER, and

HENRY ROY CASH,

to be Members of the Dental Board of Victoria, pursuant to the provisions of section 38 of the *Medical Act 1928*, upon re-election by the dentists of Victoria, for terms of three years as from the 1st March, 1954.

Acting Clerk of Mental Hospital.

COLIN HENRY FELLOW-SMITH

to be Acting Clerk of the Mental Hospital and Receiving House, Royal Park, pursuant to the provisions of sections 35 and 41 respectively of the *Mental Hygiene Act 1928*, as from the 8th February, 1954, *vice* A. H. Riley, on annual leave.

Government Representative on Hospital Committee.

The Honorable Sir JAMES KENNEDY, M.L.C.,

to be Government Representative on the Committee of Management of the Southern Memorial Hospital, Brighton, pursuant to the provisions of section 48 of the *Hospitals and Charities Act 1948*, for a further term of three years from the 17th March, 1954.

Deputy Superintendents of Mental Hospital.

KEITH HUETT DUDSON, M.B., B.S.,

to be a Deputy Superintendent of the Mental Hospital, Sunbury, pursuant to the provisions of section 35 of the *Mental Hygiene Act 1928*, as from the 21st February, 1954, *vice* Dr. L. L. Lovett; and

LYAL LONGHURST LOVETT, M.B., B.S.,

to be a Deputy Superintendent of the Mental Hospital, Sunbury, pursuant to the provisions of section 35 of the *Mental Hygiene Act 1928*, as from the 11th February, 1954, *vice* Dr. G. A. Goding, on annual leave.

LAW DEPARTMENT.

Judge's Associate.

STANLEY WILLIAM JOHNSTON

to be Associate to the Honorable Sir E. F. Herring, Chief Justice of the Supreme Court of Victoria, *vice* R. L. Franklin, resigned, to take effect as on and from the 17th March, 1954.

Magistrates.

FREDERICK EDWIN FARR, 25 Gaffney-street, Coburg,

HERBERT ALEXANDER GAMBLE, 51 Ardyne-street, Mur-

rumbeena, and

JOHN AUGUSTINE MERRICK, 84 Brewer-road, Bentleigh,

to Keep the Peace in the Central Bailiwick of the State

of Victoria;

EDWARD THOMAS MARTIN, 34 Victoria-street, Sebastopol,

to Keep the Peace in the Southern Bailiwick of the State

of Victoria; and

JAMES JOHN ALFRED FREEMANTLE, Eddington,

to Keep the Peace in the Midland Bailiwick of the State

of Victoria.

Commissioners for Taking Declarations, &c.

HERBERT PERCY SPLATT, 24 Austin-street, Newtown,

Geelong,

VINCENT LAWRENCE MILLS, Breen-street, Bendigo,

WILLIAM PERCIVAL CHARLES LEGGO, 291 Richardson-

street, Middle Park,

MAXWELL PINKARD, 5 Fraser-street, Ballarat East, and

PATRICK JAMES GOOLEY, 109 Leith-street south, Ballarat,

to be Commissioners for taking Declarations and Affidavits,

pursuant to the provisions of the *Evidence Act 1928*, to

resign upon removing from the neighbourhood of the

addresses stated.

Bailiffs of County Courts.

ALFRED GUSTAV SOMMER, First Constable of Police, Neerim South, and
 CLAUDE WALLACE CONSTABLE, First Constable of Police, Mirboo North,
 to be also Bailiffs of the County Court at Warragul, with fees, to take effect from the date of commencement of duty; and
 ARTHUR MERVYN WRIGHT, First Constable of Police, Minyip,
 to be also a Bailiff of the County Court at Horsham, vice J. R. Gray, resigned, with fees, to take effect from the date of commencement of duty.

Sheriff's Bailiff and Bailiff of County Court.

CHARLES EDWARD PAULIN, Sergeant of Police, Wonthaggi,
 to be also a Sheriff's Bailiff and a Bailiff of the County Court at Korumburra, with fees, to take effect from the date of commencement of duty.

Clerk of Children's Courts.

DESMOND BRUCE SCULLY
 to be Clerk of the Children's Court at Castlemaine, Maldon, and Newstead, during the absence on annual leave of A. E. Scott, to take effect from the date of commencement of duty.

Assistant Registrar of County Court.

DESMOND BRUCE SCULLY
 to be an Assistant Registrar, pursuant to the provisions of sections 20 and 21 of the *County Court Act 1928*, for the County Court at Bendigo, during the absence on annual leave of A. E. Scott, to take effect from the date of commencement of duty.

Sworn Valuator.

DAVID REID, Wangaratta,
 to be a Sworn Valuator for the County of Delatite, pursuant to the provisions of the *Transfer of Land Act 1928*.

MINES DEPARTMENT.

Mining Registrar (Acting).

JOHN ESKDALE WALLACE
 to act as Mining Registrar for the Inglewood Division of the Maryborough Mining District, vice Andrew John Gilmore, resigned, fees received to be the only remuneration.

DEPARTMENT OF THE TREASURER.

Collector of Imposts (Acting).

JAMES TALBOT JONES
 to act temporarily as Collector of Imposts, Workers Compensation Board, during the absence of G. T. Smith, on leave.

Receivers of Revenue (Acting).

JOHN JOSEPH GLEESON
 to act temporarily as Receiver of Revenue, Colac, during the absence of A. R. Penfold, on leave;
 RICHARD JOHN CANNING
 to act temporarily as Receiver of Revenue, Seymour, during the absence of J. L. McGaan, on leave; and
 DESMOND BRUCE SCULLY
 to act temporarily as Receiver of Revenue, Castlemaine, during the absence of A. E. Scott, on leave.

DEPARTMENT OF WATER SUPPLY.

Waterworks Trusts Commissioners.

MARK BRASHER
 to be a Commissioner of the Tongala Waterworks Trust, and to hold such position during the present term of office of Hector George Greiner as a Councillor for the North-eastern Riding of the Shire of Deakin, subject to the provisions of the Water Acts;
 GEORGE WILLIAM CLARIDGE
 to be a Commissioner of the Trafalgar Waterworks Trust, vice Herbert Thomas Davey, resigned, to hold such office from the date hereof until the 4th September, 1954, subject to the provisions of the Water Acts; and
 JOHN RICHARD RENNIE
 to be a Commissioner of the Yarrawonga Urban Waterworks Trust for a period of one year from the date hereof, subject to the provisions of the Water Acts.

A. MAHLSTEDT,
 Clerk of the Executive Council.

At the Executive Council Chamber,
 Melbourne, 9th March, 1954.

RESIGNATIONS.

HIS Excellency the Governor of the State of Victoria, by and with the advice of the Executive Council thereof, has, by Orders made on the 9th day of March, 1954, accepted the resignations of the persons named hereunder of the offices mentioned, viz.:—

CHIEF SECRETARY'S DEPARTMENT.

VICTOR JAMES HURLEY, as Registrar of Births and Deaths at Casterton.

LAW DEPARTMENT.

RICHARD LANGDON FRANKLIN, as Associate to the Honorable Sir E. F. Herring, Chief Justice of the Supreme Court of Victoria, to take effect as on and inclusive of the 17th March, 1954.
 WILLIAM JAMES THOMPSON, from the Commission of the Peace for the Midland Bailiwick of the State of Victoria.
 JOSHUA ROBERT GRAY, as a Bailiff of the County Court at Horsham.

A. MAHLSTEDT,
 Clerk of the Executive Council.

At the Executive Council Chamber,
 Melbourne, 9th March, 1954.

Victorian Railways.

VICTORIAN RAILWAYS COMMISSIONERS.

BY-LAW No. 374.

THE Victorian Railways Commissioners, in the exercise of the powers conferred in that behalf by the Railways Act, do hereby make the following By-law and do hereby repeal so much of the provisions of all previous By-laws as conflicts therewith:—

1. The amount of guarantee per train mile (for either loaded or empty mileage) to be lodged by the guarantor before a special train will be arranged or run shall be as follows:—

	Mondays to Fridays.	Saturdays.	Sundays and Public Holidays.
	s. d.	s. d.	s. d.
Trains hauled by steam, electric or Diesel-electric locomotives	15 4	17 6	20 0
Rail motor cars	7 0	8 0	9 0
Electric trains operated in the suburban area and on the Frankston, Upper Ferntree Gully, Lilydale, and Hurstbridge lines ..	10 6	11 0	11 6

2. The minimum amount of guarantee to be lodged by the guarantor before a special train will be arranged or run shall be as follows:—

	Mondays to Fridays.	Saturdays.	Sundays and Public Holidays.
	£ s. d.	£ s. d.	£ s. d.
Trains hauled by steam, electric or Diesel-electric locomotives	30 13 4	35 0 0	40 0 0
Rail motor cars	10 10 0	12 0 0	13 10 0
Electric trains operated in the suburban area and on the Frankston, Upper Ferntree Gully, Lilydale, and Hurstbridge lines ..	10 10 0	11 0 0	11 10 0

In witness whereof the common seal of the Victorian Railways Commissioners was affixed hereto this eighteenth day of February, One thousand nine hundred and fifty-four, and in the presence of—

R. G. WISHART } Victorian
 O. G. MEYER } Railways
 E. H. BROWNBILL } Commissioners.

Confirmed by the Governor in Council,
 9th March, 1954.

A. MAHLSTEDT,
 Clerk of the Executive Council.

EDUCATION DEPARTMENT.

SUMMONING OFFICER.

I HEREBY appoint the under-mentioned person, under section 31 of the *Education Act 1928*, to summon parents within the State of Victoria:—

Constable RAMON EVANS SHARPE, No. 10809.

A. E. SHEPHERD,
 Minister of Education.

Marine Act 1928.

ROLL OF SHIPOWNERS.

THE following Roll of Names of all persons, &c., entitled as Shipowners to vote for the election of two members under the provisions of the *Marine Act 1928* is published in accordance with the 28th section of the said Act.

S. MERRIFIELD,

Commissioner of Public Works.

Public Works Department,
Melbourne, 22nd February, 1954.

Owner.	Address.	Tonnage.	Number of Votes.
1. Adelaide Steamship Company Ltd.	17 Currie-street, Adelaide, South Australia	62,045	3
2. Anderson, Robert Murray	Mildura, Victoria	185	3
3. Arbuthnot Saw Mill Pty. Ltd.	Koondrook, Victoria	46	1
4. Australasian United Steam Navigation Co. Ltd.	122 Leadenhall-street, London, England	10,042	3
5. Australian Steamships Pty. Ltd.	522 Collins-street, Melbourne, Victoria	13,606	3
6. Balharrie, William Graham	c/o Pilot Office, Williamstown, Victoria	58	1
7. Barratt, David James	3 Bifrous-court, Launceston, Tasmania	64	2
8. Bell, George	Melbourne, Victoria	155	3
9. Benson, Samuel James	c/o Pilot Office, Williamstown, Victoria	58	1
10. Boyle, William Hector McGrath	c/o Pilot Office, Williamstown, Victoria	58	1
11. British 20th Century Supplies Pty. Ltd.	397 Collins-street, Melbourne, Victoria	46	1
12. Broken Hill Pty. Co. Ltd.	422 Little Collins-street, Melbourne, Victoria	69,181	3
13. Brownrigg, Trevor Blake	44 Littlejohn-street, Launceston, Tasmania	64	2
14. Butterfield Pty. Ltd.	Temple Court, Collins-street, Melbourne, Victoria	105	3
15. Cambrian Salvage Pty. Ltd.	88 Normanby-road, South Melbourne, Victoria	427	3
16. Carpenter, Frederick	58 Victoria-road, Auburn, Victoria	158	3
17. Carr, Tony	Broadway Park-road, St. Peters, New South Wales	738	3
18. Chaffers, Sidney	c/o Pilot Office, Williamstown, Victoria	58	1
19. Chaffey Bros. Ltd.	78 Collins-street, Melbourne, Victoria	120	3
20. Collins, Norman Grimwade	113 Twelfth-street, Mildura, Victoria	48	1
21. Commonwealth of Australia represented by Minister of State for Navy	St. Kilda-road, Melbourne, Victoria	479	3
22. Commonwealth of Australia represented by Department of Shipping and Transport	497 Collins-street, Melbourne, Victoria	14,067	3
23. Corker, Eric Alfred	c/o Pilot Office, Williamstown, Victoria	58	1
24. Craib, Alexander	Semaphore-street, Queenstown, South Australia	374	3
25. Crouch, Reginald Milford	10 Divett-street, Port Adelaide, South Australia	256	3
26. Cutts, George Alexander	2 Graham-street, Launceston, Tasmania	64	2
27. Denniston, Robert Blair	c/o Pilot Office, Williamstown, Victoria	58	1
28. Dingle, Charles Russell	c/o Pilot Office, Williamstown, Victoria	58	1
29. Dunn, Frederick Charles Leslie	c/o Pilot Office, Williamstown, Victoria	58	1
30. Fraser, Roderick Alexander	c/o Pilot Office, Williamstown, Victoria	58	1
31. Geelong Harbor Trust Commissioners	Geelong, Victoria	720	3
32. Gem Navigation Co. Ltd.	Currie-street, Adelaide, South Australia	81	2
33. Goss, Colin Ernest	c/o Pilot Office, Williamstown, Victoria	58	1
34. Hackworth, Cedric James	c/o Pilot Office, Williamstown, Victoria	58	1
35. H.C.S. Coasters	582 Little Collins-street, Melbourne, Victoria	2,290	3
36. Holyman, William, and Sons Pty. Ltd.	Launceston, Tasmania	6,222	3
37. Howard Smith Ltd.	522 Collins-street, Melbourne, Victoria	1,353	3
38. Huddart Parker Ltd.	466 Collins-street, Melbourne, Victoria	34,176	3
39. Imperial Chemical Industries of Australia and New Zealand	380 Collins-street, Melbourne, Victoria	954	3
40. Inghis, Stanley William	3 Southernhay-street, Preston, Victoria	45	1
41. Jones, Arthur Thomas	Williamstown, Victoria	35	1
42. Kauri Timber Co. Ltd.	17 Currie-street, Melbourne, Victoria	737	3
43. Knights, William	Williamstown, Victoria	80	2
44. Lakes Shipping Co. Pty. Ltd.	Bairnsdale, Victoria	95	3
45. Landseer, Laurence Harcourt	Adelaide, South Australia	152	3
46. Leven Shipping Co. Pty. Ltd.	Lorimer-street, South Melbourne, Victoria	305	3
47. Mackenzie, Roderick Keith	c/o Pilot Office, Williamstown, Victoria	58	1
48. MacKintosh, James, Saw Mill Co. Ltd.	Echuca, Victoria	530	3
49. Marine Board of Launceston	Launceston, Tasmania	1,653	3
50. Marine Board of Mersey	Devonport, Tasmania	431	3
51. Martin, Alfred William	Spring-street, Queenstown, South Australia	374	3
52. Martin, George Henry	c/o Pilot Office, Williamstown, Victoria	58	1
53. Melbourne Harbor Trust Commissioners	29 Market-street, Melbourne, Victoria	12,981	3
54. Melbourne Steamship Co. Ltd.	31 King-street, Melbourne, Victoria	21,643	3
55. Miller, R. W., and Co. Pty. Ltd.	19 Bridge-street, Sydney, New South Wales	2,393	3
56. Murray Shipping Ltd.	Adelaide, South Australia	83	2
57. Murray Valley Coaches Ltd.	422 Collins-street, Melbourne, Victoria	348	2
58. McCulloch Carrying Co. Pty. Ltd.	468 Collins-street, Melbourne, Victoria	58	1
59. McLlwraith McEacharn Ltd.	94 William-street, Melbourne, Victoria	17,839	3
60. Newett, Leslie Walter	Mildura, Victoria	130	3
61. Norling, John Olaf	Rhyll, Victoria	38	1
62. Oceanic Co-operation Pty. Ltd.	308 Little Collins-street, Melbourne, Victoria	46	1
63. Paterson, James, and Co. Pty. Ltd.	441 Collins-street, Melbourne, Victoria	4,292	3
64. Patrick, James, and Co. Pty. Ltd.	Gr. Bridge and Hamilton streets, Sydney, New South Wales	2,557	3
65. Permewan Wright and Co. Ltd.	Melbourne, Victoria	82	2
66. Peters Slip	Kangaroo Point, Brisbane, Queensland	289	3
67. Philip Island and Westernport Shipping Co. Pty. Ltd.	60 Market-street, Melbourne, Victoria	83	2
68. Public Works, The Minister for	Treasury-place, Melbourne, Victoria	583	3
69. Rand, Thomas Ervan	"Mandeville," Marne-street, South Yarra, Victoria	30	1
70. Reid, Francis William	c/o Pilot Office, Williamstown, Victoria	58	1
71. Ritchie, George	Goolwa, South Australia	87	2
72. Roberts, James	c/o Pilot Office, Williamstown, Victoria	58	1
73. Roche, John Colin	Brook-street Pier, Hobart, Tasmania	58	1
74. Roche, Max Michael	Brook-street Pier, Hobart, Tasmania	58	1

ROLL OF SHIPOWNEERS—continued.

Owner.	Address.	Tonnage.	Number of Votes.
75. Roohe, William Bernard	Brook-street Pier, Hobart, Tasmania	58	1
76. Rogg, Landen Henry	Williamstown, Victoria	150	3
77. Rossiter, Sydney James	Murray Bridge, South Australia	45	1
78. Sale Steamboat Co. Ltd.	Sale, Victoria	67	2
79. Searles, John Laurence	Madden-avenue, Mildura, Victoria	98	3
80. Shell Co. of Australia Ltd.	St. Helens-court, Great St. Helens, London, England	305	3
81. Simpson, George Adam	c/o Pilot Office, Williamstown, Victoria	58	1
82. Stanford, William	Glanville Blocks, South Australia	223	3
83. Steel, Messrs. James, and Co.	31 Queen-street, Melbourne, Victoria	37	1
84. Stein, Ernest Anton	c/o Pilot Office, Williamstown, Victoria	58	1
85. Tasmanian Steamers Pty. Ltd.	466 Collins-street, Melbourne, Victoria	4,324	3
86. Taylor, Edward John	Penguin, Tasmania	36	1
87. Taylor, William Joseph	Launceston, Tasmania	36	1
88. Tilley, Roy George	228 Dandenong-road, East St. Kilda, Victoria	31	1
89. Tregale, Maurice Robert	c/o Pilot Office, Williamstown, Victoria	58	1
90. Turner, Robert Neil	c/o Pilot Office, Williamstown, Victoria	58	1
91. Union Steam Ship Co. of New Zealand Ltd.	36 Customs House Quay, Wellington, New Zealand	1,785	3
92. Venson, Sydney Thomas	Kent-street, Sydney, New South Wales	503	3
93. Victorian Lighterage Pty. Ltd.	Melbourne, Victoria	3,571	3
94. Walker, John Ennsie	c/o Pilot Office, Williamstown, Victoria	58	1
95. Whyte, Charles Alexander	c/o Pilot Office, Williamstown, Victoria	58	1
96. Young, Jack Oliver Victor	c/o Pilot Office, Williamstown, Victoria	58	1

B. E. HILL,
Acting Secretary.

Marine Board of Victoria,
Melbourne, 9th February, 1954.

Milk Board Acts.
CONSIDERATION OF APPLICATION FOR
MILK CARRIER'S LICENCE.

NOTICE is hereby given that the application made by the persons named hereunder for a Milk Carrier's Licence, to operate upon the route and in the area set out opposite the name of the applicant, will be considered at the Offices of the Board, Parliament-place, Melbourne, on the 29th day of March, 1954, commencing at 2.15 p.m.

Name and Address of Applicant.	Route and Area.
Graham, Ralph Wallace, 23 Beamish-street, Werribee Miles, Eric Maxwell, Catani	Werribee South Area
Ramsay, Rolland, 300 Gaffney-street, Pascoe Vale	Bayles, Catani, Yannathan, and Cora Lynn Area Wallan, Beveridge, Kal Kallo, Donnybrook, Craigieburn, and Somerton to Metropolitan Milk District

R. F. OAKES,
Acting Secretary, Milk Board.

15th March, 1954.

Housing Acts (Section 40 of Act 4996).

GENERAL NOTICE TO PARTIES EMPOWERED BY THE "LANDS COMPENSATION ACT 1928" TO SELL AND CONVEY OR GRANT AND RELEASE, PURSUANT TO PARAGRAPH (B) OF SECTION 40 OF ACT 4996.

GENERAL NOTICE TO TREAT FOR LAND AT MAIDSTONE.
No. 20.

IN pursuance of the provisions contained in the *Housing Act 1943* (No. 4996) and the *Lands Compensation Act 1928* (No. 3711), the Housing Commission (hereinafter referred to as "the Commission"), hereby doth give notice that the lands, tenements, and hereditaments described in the Schedule hereto are required for the purpose of the Housing Acts, and that the Commission is authorized by consent of the Treasurer, as required by paragraph (a) of sub-section (1) of section 4 of Act 4996, to purchase or take compulsorily the said lands.

And the Commission accordingly hereby gives notice to all the parties interested in such land and to all the persons empowered by the *Lands Compensation Act 1928* to sell and convey or grant and release the land so required, that it requires to take and purchase the land referred to in the said Schedule hereto, and that it is willing to treat with such parties or persons for the

purchase thereof and as to the compensation to be made and for the damage that may be sustained by reason of the execution of the works.

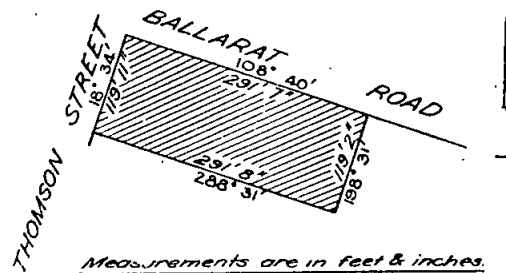
And further the Commission hereby requires such parties or persons on or before the expiration of 21 days from the 13th day of March, 1954, to deliver to the offices of the Commission at Melbourne a statement, in writing, of the particulars of the estate and interest in the said lands, tenements, and hereditaments, and of the claim made in respect thereof.

Dated the 18th day of February, 1954.

By order of the Commission,
R. J. THOMSON,
Secretary.

SCHEDULE.

All that land within the City of Sunshine being part of Crown portion 16, Parish of Cut Paw Paw, County of Bourke, and being the land more particularly delineated and shown hachured on the plan hereunder.



And the Honorable Thomas Hayes, Her Majesty's Minister of Housing for the State of Victoria, shall give the necessary directions herein accordingly.

Country Fire Authority Acts.

PERMISSION TO HOLD FIRE BRIGADE
DEMONSTRATION.

IN pursuance with the provisions of section 79 (1) and (2) of the *Country Fire Authority Act 1944*, the Country Fire Authority has granted permission for the holding of a fire brigade demonstration as under:—

URBAN FIRE BRIGADES.

At Werribee, on Saturday, 4th December, 1954.

G. G. SINCLAIR,
Secretary.

15th March, 1954.

Transport Regulation Acts.

TRANSPORT REGULATION BOARD.

NOTICE OF INTENTION TO HEAR A CASE FOR GRANTING OF ADDITIONAL TAXI CAB AND HIRE CAR LICENCES IN THE MELBOURNE METROPOLITAN AREA.

NOTICE is hereby given that on a day to be fixed and notified to interested parties, the Board will hear evidence from such parties on the following matters:—

- (a) The need for additional taxi cab licences as such in the Melbourne metropolitan area and the number of such licences, if any, which should be granted and issued in the said area.
- (b) The need for additional private hire car licences to operate under "composite" conditions in the outer metropolitan "zone" areas listed hereunder and the number of such licences, if any, which should be granted and issued in any "zone."

List of "Zoned Areas" Referred to.

Zone "B."

The boundary of the metropolitan area; thence Bay-road, Bluff-road, South-road, Cummins-road, Nepean Highway, Thomas-street, Bamba-road, Glenhuntly-road, Truganini-road, Koornang-road, North-road, East Boundary-road, South-road, Chesterville-road to the boundary of the metropolitan area.

Zone "C."

The boundary of the metropolitan area; thence Chesterville-road, South-road, East Boundary-road, North-road, Koornang-road, Truganini-road, Glenhuntly-road, Grange-road, Dandenong-road, Burke-road, Waverley-road, Sylvester-crescent; thence via the Glen Waverley railway line to Warrigal-road; thence Warrigal-road and Waverley-road to the boundary of the metropolitan area.

Zone "D."

The boundary of the metropolitan area; thence Burwood-road, Toorak-road, Burke-road, Waverley-road, Sylvester-crescent; thence via Glen Waverley railway line to Warrigal-road; thence Warrigal-road and Waverley-road to the boundary of the metropolitan area.

Zone "E."

The boundary of the metropolitan area; thence Burwood-road, Toorak-road, Burke-road, Inglesby-road, Avenue-road, Waterloo-street, Prospect Hill-road, Burke-road, Doncaster-road to the boundary of the metropolitan area.

Zone "G."

The boundary of the metropolitan area, Yarra River to Darebin Creek; thence via Darebin Creek to the boundary of the metropolitan area.

Zone "H."

The boundary of the metropolitan area, Merri Creek; thence to Carrington-road, Elizabeth-street, Kyle-street, Bell-street, Nicholson-street, Moreland-road, Normanby-avenue, High-street, Darebin-street to the Darebin Creek; thence via Darebin Creek to the boundary of the metropolitan area.

Zone "J."

The boundary of the metropolitan area; thence along the Broadmeadows railway line to the Moonee Ponds Creek; thence Moonee Ponds Creek, Pascoe Vale-road, The Strand, Park-street, Broadmeadows railway line, Maribyrnong-road to the Maribyrnong River; thence to the boundary of the metropolitan area.

Zone "K."

The boundary of the metropolitan area; thence along Maribyrnong River, Ballarat-road, Geelong-road, Victoria-street, St. Albans railway line, Napier-street, Maribyrnong River, Yarra River; thence the southern coast line to the boundary of the metropolitan area.

Zone "N."

The boundary of the metropolitan area; thence along the Broadmeadows railway line, Moonee Ponds Creek, Moreland-road, Nicholson-street, Bell-street, Kyle-street, Elizabeth-street, Carrington-road to the Merri Creek; thence via the Merri Creek to the boundary of the metropolitan area.

Interested parties desirous of being heard in the above-mentioned matters should formally notify the Secretary to the Board to this effect within thirty (30) days from the date hereof.

E. V. FIELD,
Secretary.

Exhibition Buildings, Rathdown-street, Carlton, N.3,
17th March, 1954.

Transport Regulation Acts.

TRANSPORT REGULATION BOARD.

NOTICES OF PUBLIC HEARINGS.

NOTICE is hereby given that the applications made by the persons named below for licences to operate commercial passenger vehicles on the route or routes, or in the manner set out opposite their names, will be heard at a time and place to be communicated to the parties:—

Name and Address; Nature of Application.

DEVESON, F. A., 5 Cooper-street, Essendon; application for variation of Route 48A (Moonee Ponds-Strathmore-Essendon-Essendon Aerodrome), licence Nos. M.O.111, M.O.112, M.O.113, and M.O. Sub. 18, to include the ability to operate an extension from the corner of Hayes-road and Napier-street, via Napier-street, Head-street, Bournian-avenue, Grammar-street, Collegian-avenue, Loeman-street, Napier-street, thence via normal route to Puckle-street, Moonee Ponds.

Sections and fares to be determined.

Time-table to be observed on extension: Minimum service 30 minutes, 7.15 a.m. to 11.30 p.m., week days. Minimum service 30 minutes, 7.15 a.m. to 12 midnight, Saturdays. No service Sundays.

VICKERS, C. H., 99 West Melbourne-road, Manifold Heights, Geelong; 1 commercial passenger vehicle, with seating capacity for five persons, to be purchased, to operate as an urban taxi cab in the urban area of Geelong.

STOCK, A. S., 1 Auckland-street, Bentleigh; 1 commercial passenger vehicle, with seating capacity for five persons, to operate as a metropolitan taxi cab, subject to the cancellation of licence No. M.T.609, at present in the name of P. J. Ezard.

CLARKE, D. W., 135 Canterbury-road, Canterbury; 1 commercial passenger vehicle, with seating capacity for five persons, to be purchased, to operate as a metropolitan private hire car to be bespoken from Regal Private Hire Service, 50 Riversdale-road, Camberwell, subject to the cancellation of licence No. M.H.712, operational address 83 Yarra-street, Heidelberg, at present held by Kents Motors Pty. Ltd.

SAUNDERS, A. A., 3 Brook-crescent, Hawthorn; 1 commercial passenger vehicle, with seating capacity for five persons, to operate as a metropolitan taxi cab, subject to the cancellation of licence No. M.T.943, at present in the name of L. M. Simpson (Mrs.).

COBURG-MERLYNSTON BUS SERVICE, 20 Appleby-crescent, West Brunswick; application for variation of Route 112A (Coburg-Merlynston), licence Nos. M.O.438, M.O.437, and M.O. Sub. 86, to commence service on public holidays at 9 a.m. instead of 7 a.m.

HEATHER, B. R., 168 High-street, Preston; 1 commercial passenger vehicle, with seating capacity for 29 persons, to operate as a metropolitan special service omnibus, under the same terms and conditions as at present held by J. R. Ward, subject to the cancellation of licence No. M.C.522, at present in the name of J. R. Ward.

LITTLE, L. W., 23 Corio-street, Moonee Ponds; 1 commercial passenger vehicle, with seating capacity for five persons, to operate as a metropolitan taxi cab, subject to the cancellation of licence No. M.T.497, at present in the name of L. F. Hawkins.

HUGHESDALE CHAMBER OF COMMERCE, 109 Poath-road, Hughesdale; 2 commercial passenger vehicles, each with seating capacity for approximately 25 persons, to operate Route 88A (Hughesdale-Holmesglen), commencing at corner of Poath-road and Donal-street and terminating at the corner of Waverley-road and Bayview-road, Holmesglen, via Donal-street, Belra-avenue, North-road, Poath-road, Chadstone-road, Waverley-road, Batesford-road to corner of Warrigal-road and Batesford-road. (Return trip to be operated via Batesford, Waverley, and Chadstone roads, Abbotsford-avenue, Durward-road, Midlothian-street, Chapman-street, Rangeview-avenue, thence via normal route, with extension to corner of Bayview and Waverley roads, via Batesford-road, Power-avenue, Amaroo-crescent, Carramar-street, Bolwarra-street, Moorong-street, Waverley-road.)

NOTE.—Route 88A and extensions to Warrigal-road and to corner of Waverley-road and Bayview-road, Holmesglen, previously operated by E. Davies Bus Service, Oakleigh, was withdrawn as from 6th March, 1954. Portion of this route is now covered by Davies operating from Oakleigh under letter of authority without prejudice, i.e., from corner of Waverley-road and Bayview-road, through Holmesglen Housing Commission area, to Warrigal-road.

NOTICE is hereby given that the applications made by the persons named below for licences to operate commercial passenger vehicles on the route or routes, or in the manner set out opposite their names, will be heard at a time and place to be communicated to the parties:—

Name and Address; Nature of Application.

- MCKINLEY, W. J., 7 Park-road, Kerang; 1 commercial passenger vehicle, with seating capacity for five persons, to operate as follows:—(a) At separate and distinct fares within a radius of 5 miles of Kerang Post Office, (b) under private hire conditions within a radius of 50 miles of Kerang Post Office, subject to the cancellation of licence No. C.T.520, at present in the name of A. H. Thomson, Kerang.
- BASSE, L. G., Barmah Town; application for renewal of licence No. T.P.70 (expiring 29th August, 1954) authorizing the vehicle thereby licensed to operate for the carriage of passengers otherwise than at separate and distinct fares for each passenger within a radius of 50 miles of Barmah Town.
- ALGIE & LEWIS (trading as "Alis Taxis"), 111 Main-street, Mornington; 1 commercial passenger vehicle, with seating capacity for five persons, to be purchased, to operate as follows:—(a) At separate and distinct fares within a radius of 5 miles of Mornington Post Office, (b) under private hire conditions within a radius of 50 miles of Mornington Post Office.
- FLEMING, H. L. L., Park-road, Crib Point; 1 commercial passenger vehicle, with seating capacity for five persons, to operate as follows:—(a) At separate and distinct fares within a radius of 5 miles of Crib Point Post Office, (b) under private hire conditions within a radius of 50 miles of Crib Point Post Office, subject to the cancellation of licence No. C.T.122, at present in the name of H. F. and J. A. Peck, Crib Point.
- MURRAY VALLEY ENGINEERING AND TRANSPORT CO. PTY. LTD., Woorinen South; application for renewal of licence No. C.O.358 (expiring 16th April, 1954) authorizing operations as follows:—(1) As a stage omnibus on the following routes:—(a) Between Swan Hill and the border of New South Wales, en route to and from Goodnight, New South Wales, via Beverford, Vinifera, Nyah West, Nyah, Wood Wood, Piangil, Tooleybuc, (b) between Piangil and the Swan Hill school—no passengers other than school children to be carried on this route, (c) between the Swan Hill Tourist Bureau and the Swan Hill Aerodrome—no passengers other than those arriving at and departing from the Swan Hill Aerodrome by aeroplanes operated by the Australian National Airways Pty. Ltd., (2) mails, newspapers, and parcels may be carried to or from any place along the route defined in part (a) of routes above, but total weight not to exceed 5 cwt., (3) the vehicle so licensed may also be operated as a country special service omnibus, pursuant to Regulations 1 and 5 of Division II. of Part III. of the Transport Consolidated Regulations, within a radius of 50 miles from the post office at Swan Hill, subject to the condition that all journeys undertaken shall commence within a radius of 10 miles from the said post office at Swan Hill, (4) mails may also be carried between Swan Hill Railway Station and Swan Hill Post Office, subject to time-tables prescribed by the Postmaster-General's Department.
- MARSHALL, C. A., & R. W. HILL (trading as "Upper Beaconsfield Coach Service"), Emerald-road, Upper Beaconsfield; application for renewal of licence No. C.O.604 (expiring 3rd July, 1954) authorizing operations as follows:—(1) As a stage omnibus on the following routes:—(a) Between Upper Beaconsfield and the Beaconsfield Railway Station, (b) between Beaconsfield Railway Station and Emerald, via Upper Beaconsfield, (c) between Upper Beaconsfield and the Berwick Picture Theatre (Saturday only of each week), (d) between Upper Beaconsfield and the Berwick Aerodrome (Sunday only of each week), (e) between Upper Beaconsfield and Frankston and/or Seaford, via Beaconsfield, Berwick, Clyde North, Cranbourne, and Lyndhurst (Sundays and public holidays only, leaving Beaconsfield 10 a.m. and from Frankston on the return journey at 6 p.m.), (f) between Upper Beaconsfield and Dandenong, via Emerald (Tuesday only of each week, departing Beaconsfield 10 a.m. and departing on return journey at 4 p.m.), (g) between Upper Beaconsfield and Tooradin, via Beaconsfield, Berwick, Clyde, and Five Ways, (h) between Upper Beaconsfield and the Upper Beaconsfield State School, (2) passengers may be taken up and set down at any place along the routes defined in parts (a), (b), and (h) of routes above, (3) on the routes defined in parts (c) and (d) of routes above, on any journey to Berwick passengers shall not be taken up nearer to Berwick than a point $\frac{1}{2}$ mile north of the post office at Beaconsfield, and on any journey from Berwick passengers shall not be set down nearer to Berwick than the said point $\frac{1}{2}$ mile north of the post office at Beaconsfield, (4) no person other than one residing within a radius of 5 miles of Upper Beaconsfield shall be carried as a passenger on either of the routes defined in parts (e) and (g) of routes above, (5) on the route defined in part (f) of routes above, on any journey to Dandenong no passengers shall be taken up at any place other than between and including a point south of the Dewhurst State School and Cardinia Hotel, and on any journey from Dandenong no passengers shall be set down at any place other than between Cardinia Hotel and the said point south of Dewhurst State School, (6) mails may be carried on the routes defined in parts (a) and (b) of routes above, and parcels also may be carried to or from any place along the routes defined in parts (a) and (h) of routes above, and subject to the following condition:—That the total weight of parcels carried at any one time shall not exceed 56 lb., (7) the vehicle may for the purpose of taking up and setting down passengers deviate from the normal route defined in part (a) of routes above and proceed to—(i) places adjacent to but not further than 2 miles from the main road between Cardinia Hotel and the Township of Upper Beaconsfield, or (ii) to places within a radius of 2 miles from the post office at Upper Beaconsfield. For any deviation so made exceeding a distance of $\frac{1}{2}$ mile, a fare of six pence (6d.) per passenger per mile may be charged in addition to the normal fare payable to or from the point of deviation, provided that the total additional sum charged to passengers on any one trip shall not in aggregate be a charge in excess of One shilling (1s.) per passenger per mile, and if more than one passenger is taken up or set down at the same point the additional charge shall be equally divided between the passengers so taken up or set down at the same point, (8) the vehicle may also be operated as a country special service omnibus, pursuant to the provisions of Regulations 1 and 5 of Division II. of Part III. of the Transport Consolidated Regulations, within a radius of 50 miles from the post office at Upper Beaconsfield, subject to the condition that all journeys undertaken shall commence within a radius of 10 miles from the post office at Upper Beaconsfield.
- BOHN, R., & L. G. ELLIOTT, Nathalia; application for renewal of licence No. T.A.5197 (expired 31st January, 1953) authorizing operations as follows:—(a) School service commencing at Picola, via Picola West, Picola North, and Yielima, terminating at Nathalia Higher Elementary School, and return by same route, (b) as a country special service omnibus, pursuant to Regulations 1 and 5 of Division II. of Part III. of the Transport Consolidated Regulations, subject that journeys undertaken commence within a radius of 10 miles from the said post office at Nathalia.
- BOHN, R., & L. G. ELLIOTT, Nathalia; application for renewal of licence No. T.A.5196 (expired 31st January, 1953) authorizing operations as follows:—(a) School service on the route between Barmah and the Nathalia Higher Elementary School, via Barmah East and Narioka, under contract to the Education Department, (b) as a country special service omnibus, pursuant to Regulations 1 and 5 of Division II. of Part III. of the Transport Consolidated Regulations, within a radius of 50 miles from the post office at Nathalia, subject to the condition that all journeys undertaken shall commence within a radius of 10 miles from the said post office at Nathalia.
- MARSHALL, C. A., & R. W. HILL (trading as "Upper Beaconsfield Coach Service"), Emerald-road, Upper Beaconsfield; application for renewal of licence No. C.O.611 (expiring 4th July, 1954) authorizing operations as follows:—The holders of this licence are also the holders of licence No. C.O.604, which authorizes the vehicle thereby licensed to be operated, *inter alia*, as a stage omnibus on the following routes:—(a) Between Upper Beaconsfield and Emerald, (b) between Upper Beaconsfield and Berwick Picture Theatre, (c) between Upper Beaconsfield and the Beaconsfield Railway Station, (d) between Upper Beaconsfield and the Berwick Aerodrome. The vehicle hereby licensed may be operated as and when required on the routes specified above and as an additional vehicle to licence No. C.O.604, and when so operated shall adhere and be subject to all of the terms and conditions to which the said licence No. C.O.604 is subject.

CLARKE, J. T., Coghill-street, Yarrowonga; application for variation of "C.T." licence in course of issue to include the ability to carry parcels within a radius of 5 miles of Yarrowonga Post Office, subject that any one parcel shall not exceed 14 lb. and the total weight of all parcels carried shall not exceed 56 lb.

LAWLESS, K. N., Curnow-street, Golden Square, Bendigo; 1 commercial passenger vehicle, with seating capacity for twenty persons, to operate for the carriage of passengers and parcels between Bendigo and Marysville, via Heathcote, Seymour, Yea, and Alexandra.

TIME-TABLE.

Monday, Tuesday, Friday, and Saturday.

Depart 3.00 p.m. Bendigo Arrive 2.30 p.m.
Arrive 8.45 p.m. Marysville Depart 9.00 a.m.

Sunday.

Depart 3.30 p.m. Bendigo Arrive 2.00 p.m.
Arrive 8.45 p.m. Marysville Depart 9.00 a.m.

Fares.

	Single.		Monthly Return.	
	s.	d.	s.	d.
Bendigo to Heathcote ..	6	3	8	6
Bendigo to Seymour ..	13	9	27	6
Bendigo to Yea ..	20	6	36	0
Bendigo to Alexandra ..	27	3	46	0
Bendigo to Marysville ..	32	6	54	0

Subject to the deletion of the above rights from J. V. Souter, Bendigo.

SHEEHAN, W. A., 169 Nepean Highway, Seaford; 1 commercial passenger vehicle, with seating capacity for five persons, to operate for the carriage of passengers otherwise than at separate and distinct fares for each passenger throughout Victoria from 169 Nepean Highway, Seaford.

ROSE, I. W., & J. E. FITZGERALD, Ingrams-road, Research; 1 commercial passenger vehicle, with seating capacity for five persons, to operate for the carriage of passengers otherwise than at separate and distinct fares for each passenger throughout Victoria from Ingrams-road, Research, subject to the cancellation of licence No. C.H.212, at present in the name of F. C. Kennedy, Research.

MILLS, K. C., 33 Gray-street, Swan Hill; 1 commercial passenger vehicle, with seating capacity for five persons, to operate for the carriage of passengers otherwise than at separate and distinct fares for each passenger throughout Victoria from 33 Gray-street, Swan Hill, and 77 Campbell-street, Swan Hill, subject to the cancellation of licence No. C.H.233, at present in the name of J. E. Dowling, Swan Hill.

DEVEREUX, J., Hastings-street, Federal Square, Swan Hill; 1 commercial passenger vehicle, with seating capacity for five persons, to operate as follows:—(a) At separate and distinct fares within a radius of 5 miles of Swan Hill Post Office, (b) under private hire conditions within a radius of 50 miles of Swan Hill Post Office, subject to the cancellation of licence No. C.T.49, at present in the name of H. W. Brown, Swan Hill.

HALL, B. J., 108 Splatt-street, Swan Hill; 1 commercial passenger vehicle, with seating capacity for five persons, to operate as follows:—(a) At separate and distinct fares within a radius of 5 miles of Swan Hill Post Office, (b) under private hire conditions within a radius of 50 miles of Swan Hill Post Office, subject to the cancellation of licence No. C.T.175, at present in the name of H. W. Brown, Swan Hill.

GRIFFEN, R. K., 930 Canterbury-road, Blackburn; 1 commercial passenger vehicle, with seating capacity for five persons, to operate as follows:—(a) At separate and distinct fares for each passenger from or to the railway station at Blackburn to or from places within a radius of 5 miles from the railway station aforesaid, (b) for the carriage of passengers otherwise than at separate and distinct fares for each passenger within a radius of 50 miles from the post office at Blackburn, subject to the cancellation of licence No. C.T.328, at present held by W. B. Manning, Blackburn.

Special Condition.—It is a condition of this licence that the vehicle shall not be engaged on a journey which is wholly within the metropolitan area as defined in the *Transport Regulation Act 1933*, as amended by the *Transport Act 1951*.

APPPLICATION for renewal of private hire licence expiring in August, 1954:—

LANGLOIS, F., 31 Nepean Highway, Edithvale; C.H.336.

NOTICE is hereby given that the applications made by the persons named below for licences to operate commercial goods vehicles on the route or routes, or in the manner set out opposite their names, will be heard at a time and place to be communicated to the parties concerned:—

Name and Address; Nature of Application.

AITKEN, H. J., Carriers Arms Hotel, 9 Creswick-road, Ballarat; 1 commercial goods vehicle (60 cwt.) to operate in the State of Victoria west of a north/south line drawn through Ballarat, in the course of business as "caterer"—equipment and victuals incidental to own contracts.

BALLARAT ASSOCIATED DAIRYMEN LTD., 43 Lydiard-street south, Ballarat; 1 commercial goods vehicle (28 cwt.) to operate throughout the State of Victoria in the course of business as "dairymen"—own bottles, crates, cans, spare machinery, detergents.

BOLDT, W. E., Cavehill-road, Lilydale; 1 commercial goods vehicle (240 cwt.) to operate—(a) from any forest landing in the Niagaroon and Upper Yarra forestry districts and the North Big River area to the railway station at Healesville and to any mill or dump which is located within a radius of 20 miles of such landing or of the railway station at Healesville, (b) to any mill or yard situated within a radius of 25 miles of Melbourne—logs.

GREENE, W. (trading as B/Rité Fibrous Plaster Works), King-street, Warrnambool; 1 commercial goods vehicle (100 cwt.) to operate within a radius of 50 miles of applicant's premises at Warrnambool in the course of business as "manufacturer of fibrous plaster and plaster sheets"—plaster, plaster sheets, and tools incidental to own contracts.

JAS. BROWN'S GENERAL CLEANING CO. PTY. LTD., 367-373 High-street, Kew; 1 commercial goods vehicle (30 cwt.) to operate within a radius of 50 miles of the applicant's premises at Kew in the course of business as "general cleaners" for the carriage of—(a) carpets, suites, and furnishings for cleaning or having been cleaned, (b) equipment and plant being the property of the applicant and carried in the course of trade as general cleaners.

FRED. DODGE PTY. LTD., 8-12 Shelley-street, North Richmond; 1 commercial goods vehicle (10 cwt.) to operate—(a) within a radius of 50 miles of Melbourne in the course of business as "suit-case manufacturers"—own suit-cases and other travel goods, (b) from the railway stations at Hamilton, Mt. Gambier, Horsham, Mildura, Kerang, Bendigo, Echuca, Wodonga, and Tocumwal to traders tributary to such stations—own goods, (c) on trips from Melbourne to pick up points—cases for display and the incidental delivery to resellers, (d) on return trips—empty cardboard containers.

DOOLAN, L. T., 25 Glanbrae-avenue, Burwood; 1 commercial goods vehicle (79 cwt.) to operate within a radius of 100 miles of the premises of Fritsch, Holzer and Co., Camberwell-road, Hawthorn, for the carriage of bricks.

GRACE, L., 21 Mitford-street, St. Kilda; 2 commercial goods vehicles (183 and 173 cwt.) to operate from the Cann River Sawmills at Cann River to the railway station at Orbst—sawn timber.

HIBBERT, A. W., Westall-road, Springvale; application to vary the terms of existing licence No. T.T.D.1491 by the addition of ability to operate from W. Ogden's Sawmills at Daylesford direct to Soldier Settlement building sites in the Meredith, Stonleigh, Maryborough, and Bendigo districts, in house lots only, for the carriage of sawn timber.

HUTCHINSON, L. J., 16 Nimmo-street, Essendon; 1 commercial goods vehicle (63 cwt.) to operate throughout the State of Victoria in the course of business as "painter and sheet iron roof repairer"—spray painting equipment, ladders, paint, and tools incidental to trade and own contracts.

MAZZARELLA, C. G., Chute-street, Diamond Creek; 1 commercial goods vehicle (50 cwt.) to operate throughout the State of Victoria in the course of business as "hawker"—own continental foodstuffs.

MERBEIN BRICK WORKS, Box 141, Merbein; 1 commercial goods vehicle (95 cwt.) to operate in the course of business as "manufacturers of bricks and agricultural pipes"—(a) within a radius of 100 miles of Merbein, (b) from Merbein to the Victorian-South Australian border, en route to Renmark, South Australia—own bricks and agricultural pipes.

MALCOLM MOORE PTY. LTD., 296-300 City-road, South Melbourne; application to vary the terms of existing licence Nos. D.7177, D.7759, D.7760, and D.7761, by deleting present conditions and adding in lieu the ability to operate throughout the State of Victoria in the course of business as "mechanical engineers" for the purpose of repairing and maintaining tractors and earth-moving equipment—tools of trade, spare parts, and materials incidental to such repairing and servicing.

MOORE ROAD MACHINERY (VIC.) PTY. LTD., Williamstown-road, Port Melbourne; 1 commercial goods vehicle (15 cwt.) to operate—(a) within a radius of 50 miles of Melbourne in the course of business as "earth-moving equipment manufacturers"—own goods, (b) throughout the State of Victoria for the purpose of servicing and maintaining tractors and road-making machinery manufactured by the applicant—tools, spare parts, and material incidental to such servicing and maintenance.

THOMAS, R., Stephens-road, Healesville; application to vary the terms of existing licence No. T.T.D.1111 by the addition of ability to carry sawn timber from Evan Taylor's and A. B. Dennehy's Sawmills at Healesville to—(a) the railway station at Healesville, (b) any customer if delivered within a radius of 20 miles of the railway station at Healesville, (c) any merchant or builder if delivered to a timber yard or direct to a building site which is situated within a radius of 25 miles of Melbourne.

J. THOMSON & Co. (HAMILTON) LTD., Grey-street, Hamilton; 1 commercial goods vehicle (12 cwt.) to operate within a radius of 50 miles of Hamilton in the course of business as "radio and electrical engineers" for the purpose of servicing and repair of radio sets and electrical appliances—tools of trade, spare parts, and new and repaired electrical goods.

(This is an application for "D" licence No. 6036 previously held by O. C. Jones, 59 Shakespeare-street, Hamilton.)

WALLABY CARDBOARD BOX Co., 9 Main-street, Ballarat East; 1 commercial goods vehicle (18 cwt.) to operate from Ballarat to Melbourne, via Geelong, and return to Ballarat via Bacchus Marsh, for the carriage of rigid cardboard boxes, collapsible cardboard boxes, paper bags, paper and wooden coathangers, plastic wreath frames, and florist wire.

WARNOCK, F. L., Box 318E, Renmark, South Australia; 1 commercial goods vehicle (180 cwt.) to operate to and from the South Australian-Victorian border, en route from Renmark, South Australia, to and from the Victorian-New South Wales border, en route to Hay, New South Wales, via the Sturt Highway, for the carriage of—(a) bulk wine in casks, returning with empties, (b) building material, hardware, washing machines, and refrigerators. No goods of any description to be picked up or set down in the State of Victoria.

WEBB, J. E., 3 Gloucester-place, Carlton; 1 commercial goods vehicle (30 cwt.) to operate throughout the State of Victoria in the course of business as "marine dealer"—marine stores, scrap metals, old batteries, scrap, and bottles.

WILLIAMSON, H. H., Corinella; 1 commercial goods vehicle (180 cwt.) to operate from and to a radius of 10 miles of Corinella to and from Melbourne—general goods.

Notice of any objection should be forwarded to reach the Secretary of the Board not later than Wednesday, 31st March, 1954.

E. V. FIELD,
Secretary.

Exhibition Buildings, Rathdown-street, Carlton, N.3,
17th March, 1954.

Marketing of Primary Products Act 1935.

ELECTION NOTICE—POTATO MARKETING BOARD.

NOTICE is hereby given that I have appointed Thursday, the 1st April, 1954, as the day for nominations of candidates for election as producers' representatives on the Potato Marketing Board.

Nominations in the prescribed form must be lodged before noon on the day of nomination with the Returning Officer, S. R. McColl, Department of Agriculture, Treasury Gardens, Melbourne.

C. P. STONEHAM,
Minister of Agriculture.

11th March, 1954.

CITY OF FOOTSCRAY.

ORDER CONFIRMED.

THE Minister of the Crown administering the *Local Government Act 1946*, on the third day of March, 1954, confirmed the Order hereinafter referred to, in pursuance of section 513 of the said Act, viz.:—

An Order of the Council of the City of Footscray, made on the 10th December, 1953, for the purpose of establishing a place of public resort and recreation, and for acquiring for such purpose all that piece of land in the municipal district of the City of Footscray described hereunder:—

All that piece or parcel of land situated, lying, and being in the Parish of Cut Paw Paw, in the County of Bourke, being part of allotment J of section 14 of the said parish, and being numbered as lots 1 to 5 inclusive of block C on a plan of sale of lots 189 to 193 inclusive, and lots 309 to 312 inclusive on the original plan of subdivision of said allotment J and allotment E of the said section in the City of Footscray, and being land described in conveyance numbered 62, book 12, commencing at a point on the north side of Buckley-street at the western building line of Windsor-street and bearing west along the northern building line of Buckley-street a distance of 98 feet; thence by a line at right angles to the last line bearing north a distance of 102 feet along the eastern boundary of allotment J; thence by a line at right angles to the last line bearing east a distance of 98 feet to the western building line of Windsor-street; thence by a line bearing south a distance of 102 feet along the western building line of Windsor-street to the point of commencement.

S. MERRIFIELD,
Commissioner of Public Works.

SHIRE OF WHITTLESEA.

ORDER CONFIRMED.

THE Minister of the Crown administering the *Local Government Act 1946* on the 9th day of March, 1954, confirmed the Order hereinafter referred to in pursuance of section 513 of the said Act, viz.:—

An Order of the Council of the Shire of Whittlesea, made on the 14th October, 1953, for the purpose of the erection of a bridge over the Yarra Creek and construction of approaches thereto, and for acquiring for such purpose the land described hereunder:—

All that piece of land being part of Crown allotment 3, section 15, and part of Crown allotment 3, section 14, Parish of Toorourrong, County of Bourke, commencing at a point on the southern boundary of Crown allotment 3, section 15, Parish of Toorourrong, County of Bourke, on the northern boundary of the Wildwood-road, 1,777.5 links easterly from its intersection with the eastern boundary of the Plenty-road (commonly known as Wallan-road); thence by lines of length and bearing 564 links north 80 deg. 36 min. east to the western bank of the Yarra Creek; thence further distant 119.9 links by the same bearing to the eastern bank of the said creek in Crown allotment 3, section 14, of the said parish; thence further distant 400 links by the same bearing; thence by line of length and bearing 1,084.4 links south 79 deg. 2 min. 30 sec. east to the northern boundary of the Wildwood-road; thence westerly by the northern boundary of the said road by lines of length and bearing 1,316.2 links north 89 deg. 15 min. west to the eastern bank of the Yarra Creek, 140.5 links north 88 deg. 52 min. west to the western bank of the Yarra Creek, and 677.5 links north 89 deg. 13 min. 30 sec. west to the point of commencement.

S. MERRIFIELD,
Commissioner of Public Works.

State Electricity Commission Acts.

AGREEMENT FOR THE ACQUISITION BY THE STATE ELECTRICITY COMMISSION OF AN ELECTRICITY SUPPLY UNDERTAKING OPERATED BY THE GORDON SHIRE COUNCIL.

HIS Excellency the Governor of the State of Victoria, by and with the advice of the Executive Council thereof, doth by Order made on the 9th day of March, 1954, approve the terms of an agreement between the State Electricity Commission of Victoria and the Shire of Gordon for the acquisition by the Commission of the Pyramid Hill Electricity Supply Undertaking operated by the Shire of Gordon as authorized by the Shire of Gordon Pyramid Hill Electric Lighting Order No. 200—1927.

A. MAHLSTEDT,
Clerk of the Executive Council.
At the Executive Council Chamber,
Melbourne, 9th March, 1954.

CONTRACTS ACCEPTED.—(Series 1953-54.)

GENERAL STORES.

Gazette No. 534, 10th July, 1953, Schedule No. 20, Brushware, Painters'.—For Item Nos. 8, 9, 10, and 11 substitute £1 4s. 9d., £1 17s., £2 9s. 6d., and £4 11s. each respectively, as from 1st February, 1954.

Gazette No. 534, 10th July, 1953, Schedule No. 39, Furniture.—For Item No. 9 substitute £18 7s. each, as from 10th February, 1954.

Gazette No. 534, 10th July, 1953, Schedule No. 61, Packing.—For Item No. 10 substitute 4s. 3d. per lb, as from 1st February, 1954.

Gazette No. 534, 10th July, 1953, Schedule No. 62, Paints, &c.—For Item Nos. 62 and 63 substitute £4 6s. 8d. and £4 18s. 8d. per cwt. respectively, as from 1st March, 1954. For packages of less than 1 cwt. add 33s. 9d. per cwt. for 7 lb., 18s. 4d. per cwt. for 14 lb., 9s. 3d. per cwt. for 28 lb., 4s. 8d. per cwt. for 56 lb.

Gazette No. 48, 10th February, 1954, Schedule No. 52, Tools (General).—For the rate shown opposite the following items substitute the rates as set out hereunder, as from 15th March, 1954:—Item No. 52, 12s. 3d. each; Item No. 69, 18s. 4d. each; Item No. 71, Straight Handle, 17s. 10d. each, Bent Handle, 18s. 2d. each; Item No. 72, £1 1s. 3d. each; Item No. 73, £1 5s. each; Item No. 74, £1 0s. 5d. each; Item No. 75, £1 5s. 3d. each; Item No. 77, 2s. 7d. each; Item No. 138, Heads only, 8s. 4d. each, Handled, 10s. 9d. each; Item No. 139, 10s. 6d. each; Item No. 140, 15s. 6d. each; Item No. 144, 14s. 5d. each; Item No. 145, 11s. 10d. each; Item No. 146, 12s. 1d. each; Item No. 147, 12s. 9d. each; Item No. 148, 11s. 5d. each; Item No. 149, 12s. 10d. each; Item No. 151, 12s. each; Item No. 194, Heads only, 3s. 2d. each; Handled, 5s. 10d. each; Item No. 195, 9s. each; Item No. 196, 10s. 1d. each; Item No. 233, 13s. 10d. each; Item No. 234, 13s. 10d. each; Item No. 235, 13s. 11d. each; Item No. 236, 14s. 1d. each; Item No. 237, 13s. 11d. each; Item No. 238, 14s. 1d. each; Item No. 239, 15s. 3d. each; Item No. 240, 14s. 2d. each; Item No. 241, 14s. 7d. each; Item No. 242, £1 3s. 2d. each; Item No. 243, £1 3s. 2d. each; Item No. 244, £1 3s. 2d. each; Item No. 245, £1 1s. 5d. each; Item No. 246, £1 1s. 5d. each; Item No. 247, £1 1s. 5d. each; Item No. 248, 15s. 9d. each; Item No. 251, 13s. 1d. each; Item No. 252, 13s. 2d. each; Item No. 253, 13s. 3d. each; Item No. 276, 1s. 11d. each; Item No. 283, 5s. 7d. each; Item No. 284, 9s. 7d. each.

Gazette No. 48, 10th February, 1954, Schedule No. 52, Tools (General). Item No. 29, Purchase under clause 67, as from 1st March, 1954.

W. H. RUTHERFORD, Secretary to the Tender Board.
14.3.54.

PUBLIC WORKS.

2971. Geelong, "Warrain," Teachers' College Hostel, supply of electric slicer, £155 17s. 6d.—Brice, Scale and Slicer Co.

2972. Brighton, Harbor Works, supply of stone, £1,146 19s. 9d.—J. Starbuck and Sons.

2973. Geelong, "Forty-Five," Teachers' College Hostel, (1) supply of electric gravity feed slicer, £155 17s. 6d.—Brice, Scale and Slicer Co.

2974. Dooen, Longerenong Agricultural College, (1) supply of reinforced concrete pipes, £208.—Humes Limited.

2975. Various, Harbor Works, Lakes Entrance, Flinders, Rye, Portsea, Welshpool, San Remo, Elwood, (1) supply of timber, £1,577 4s. 4d.—Mount Alfred Timber Mills.

2976. Beechworth, Mental Hospital, (1) supply of aggregate, £120.—J. J. Matheson.

2977. Huntingdale, State School No. 4716, (1) supply of crushed rock, £156.—D. Germano and Son.

2978. Williamstown, Dredging Depot, (1) supply of fuel oil and distillate, £148 11s. 4d.—Atlantic Union Oil Co. Pty. Ltd.

2979. Beechworth, Mental Hospital, (1) supply of sole press with set of iron lasts, £143.—The British United Machinery Co. of Australia Pty. Ltd.

2980. South Melbourne, Teachers' Residences, (1) supply of jarrah, £151 6s. 3d.—Millar's Timber and Trading Co. Ltd.

2981. South Melbourne, P.W.D. Storeyard, (1) supply of concrete pipes, £810.—Rocla Pipes Ltd.

2982. McKinnon, High School, (1) supply of pipes, £157 9s. 4d.—Hoffman Brick and Potteries Ltd.

2983. Port Melbourne, P.W.D. Depot, (1) supply of toppings, £153 8s.—Willis Quarries.

2984. Kew, Mental Hospital, (1) supply of steam generator, £2,350.—Westeels Industries Ltd.

2985. Various, Harbor Works, Frankston, Elwood, Portsea, (1) supply of timber, £241 9s. 6d.—Mount Alfred Timber Mills.

2986. Kew, Mental Hospital, (1) supply of urns and table, £120 15s. 2d.—L. J. Morgan Pty. Ltd.

2987. Warragul, High School, (1) supply of forges, anvils, and block, £218 16s. 6d.—McPherson's Ltd.

2988. Alamein, State School No. 4649, (1) supply of fire extinguishers, £114 16s.—Wormald Bros. (South) Ltd.

2989. Geelong, "Hawthorne," Teachers' College Hostel, (1) supply of electric slicer, £155 17s. 6d.—Brice, Scale and Slicer Co.

2990. Williamstown, Dredge *Pioneer*, (1) supply of bunker coal, £355 19s. 4d.—Melbourne Steamship Co. Ltd.

2991. Apollo Bay, Harbor Works, (1) supply of second-hand excavator shovel only, Landsverk Model LB 5/1396, complete with 1 cubic yard bucket, unit No. M.10-D-3, £10,800.—State Electricity Commission of Victoria.

2992. Port Melbourne, P.W.D. Depot, (1) supply of screenings, £146 13s.—Willis Quarries.

2993. Moe, High School, (1) supply of screenings, £187 17s. 6d.—A.G.M. Quarries.

2994. Moe, High School, (1) supply of screenings and toppings, £215.—J. E. Manuell and Sons.

2995. South Melbourne, P.W.D. Storeyard, (1) supply of masonite, £211 9s. 4d.—John Danks and Son Pty. Ltd.

2996. Apollo Bay, Breakwater, (1) supply of legged chains, £140 11s.—C. Knight and Sons Pty. Ltd.

2997. Apollo Bay, Breakwater, (1) supply of spalls and crushed rock, £3,984 1s. 4d.—Condon Bros.

2998. Ararat, Mental Hospital, (1) supply of scales, £182 9s. 6d.—W. and T. Avery (Australia) Pty. Ltd.

2999. French Island, Penal and Gaols, (1) supply of stainless steel kitchen equipment, £1,018 5s.—L. J. Morgan Pty. Ltd.

3000. Port Melbourne, P.W.D. Depot, (1) supply of pre-fabricated steel building, £7,400.—State Electricity Commission of Victoria.

3001. Port Melbourne, P.W.D. Depot, (1) supply of parts for plant, £160 1s. 9d.—W. H. Hancock Motors.

3002. Mentone, Foreshore, (1) supply of squared blue-stone, £100 9s. 7d.—J. Starbuck and Sons.

S. MERRIFIELD, Commissioner of Public Works.
5.3.54.

3003. McKinnon, High School, (1) supply of pipes, £172 7s. 8d.—Melbourne Pottery Co. Pty. Ltd.

3004. Janefield, Mental Hospital, (1) supply of band-sawing machine, metal guards, and circular saw, £264 2s.—McPherson's Ltd.

3005. Carlton, University Students' Hostel, (1) supply of a washing machine, £102 5s.—Lightburn and Co. Ltd.

3006. French Island, Reformatory Prison, (1) supply of refrigerator cabinet, £649.—M. F. Ahearn and Co. Pty. Ltd.

3007. Dandenong, High School, (3) supply of household refrigerator, £144 7s. 6d.—Kelvinator (Australia) Limited.

3008. Port Melbourne, P.W.D. Depot, (1) supply of parts for plant, £105.—Toorong Steel Construction Pty. Ltd.

3009. South Melbourne, P.W.D. Storeyard, (1) supply of Sandilux sanitary pans, £133.—Sandilux Pty. Ltd.

3010. Various, Harbor Works, Elwood, Rye, Mordialloc, Frankston, (1) supply of timber, £176 6s. 4d.—Mount Alfred Timber Mills.

3011. Malvern, T.B. Hostel, (1) supply of stainless steel food conveyor and electric sterilizer, £370.—K. G. Luke (Aust.) Pty. Ltd.

3012. Port Melbourne, P.W.D. Depot, (1) supply of metal, £100 16s.—Albion Quarrying Co. Pty. Ltd.

3013. Rosebud, High School, (2) electrical installation in teacher's residence, £111 10s.—N. Jordan.

3014. Melbourne, Taxation Office, (1) installation of electric fans, £130 10s.—S. N. Lythgo.

3015. South Yarra, Melbourne Boys' High School, (2) electrical installation, caretaker's residence, £212.—Smith and Osborne.

3016. Sunbury, Mental Hospital, (3) repairs and painting to bathroom, Ward F.9, £135.—F. Thomas.

3017. Burnley, Burnley Gardens, (4) conversion of old cottage to feed room, Department of Agriculture, £130.—F. T. Pulling.

3018. Melbourne, Police Headquarters, Russell-street, (1) repairs and painting of radio mast, £420.—Johns and Waygood Ltd.

3019. Williamstown, Lighter *Tarneit*, (1) docking, cleaning, chipping, and painting, &c., £229 16s. 6d.—Hobson's Bay Dock and Eng. Co. Pty. Ltd.

3020. North Melbourne, State School No. 1402, (4) renewal of roof gutters, £140.—E. A. Woods.

3021. Mount Waverley, State School No. 3432, (6) new water service and supply and installation of drinking troughs, £217 4s. 6d.—A. Crewther and Son.

3022. Langi Kal Kal, Training Centre, (1) electrical installation, Laundry Block, £169 7s. 6d.—W. Cumming and Co. Pty. Ltd.

3023. Janefield, Mental Hospital, (1) repairs to stoker, £145.—Vale Stokers Pty. Ltd.

3024. Swan Hill, Police Station, (1) relocating high tension wires, £140.—Borough of Swan Hill.

3025. Myrtleford, Tobacco Research Station, (1) erection of two-unit curing barn, £887.—K. G. Hooker Pty. Ltd.

3026. Melbourne, Housing Commission, 179 Queen-street, (3) cleaning and retubing cold cathode fluorescent lighting equipment, £315.—Neon Fluorescent Products.

3027. Nalinga, State School No. 3333, (2) new tanks and stands, £107 10s.—Date and Chessells Pty. Ltd.

3028. Melbourne, Teachers' College Hostel, 481 St. Kilda-road, (3) installation of hot-water service, &c., £237 10s.—Associated Plumbing Services.

3029. Longerenong, Agricultural College, (4) construction of 5,000 cubic yards earthen storage, £750.—A. D. Hillgrove.

3030. Sunbury, Mental Hospital, (3) painting of dining room, Ward F.3, £190.—F. Thomas.

S. MERRIFIELD, Commissioner of Public Works.
10.3.54.

ORDERS IN COUNCIL.—(Series 1953-54.)

EDUCATION DEPARTMENT.

2968. One only "Intertype" typesetting machine, for Melbourne School of Printing and Graphic Arts, £350.—Commonwealth of Australia, Department of Supply, Melbourne.

2969. One only engine, £108 10s.; one only gear-box assembly, £34 15s.; one only rear axle assembly, £35 15s.; one only front suspension assembly, £46 17s. 6d.; one only steering assembly, £8 15s., for Castlemaine Technical School.—National Automotive Service Co., Fishermen's Bend, Port Melbourne.

2970. One only Oldsmobile motor car, for Shepparton Technical School, £175.—N. Katavatis, Shepparton.

Approved by the Governor in Council, 9th March, 1954.
—A. MAHLSTEDT, Clerk of the Executive Council.

Stock Diseases Act 1928 (No. 3779).

QUARANTINE DISTRICTS UNDER REGULATION 37.

THE Quarantine Restrictions imposed on the following properties have been removed:—

Name; Address.

Anson, L. R.; Wodonga West.
Baxter, G. J.; Barnawartha North.
Coyle, G.; Wodonga West.
Draper, H.; Kirbys Flat.
Draper, H. W.; Leneva.
Drowley, G.; Barool Estate-road, via Leongatha.
Eggleston, H. E.; North Prentice.
Ellwood, M. G.; Wodonga.
Hansen, N.; Barnawartha.
Kothe, H. R.; Baranduda.
McGeoch, L. (Mrs.); Wodonga.
Morris, C. E.; "Hostel," Wangaratta.
Nichols, J. A.; Wodonga West.
Shire of Wangaratta; Bruck's and Sisely's Paddocks, Wangaratta.
Shire of Wangaratta; Town Common, Wangaratta.
Silva, J. A.; Wodonga West.
Sisely, H.; Wangaratta.
Woodward, J.; "Drain Paddock," Carrum.

R. J. DE C. TALBOT,
Chief Inspector of Stock.

Stock Diseases Act 1928 (No. 3779).

QUARANTINE DISTRICTS.

PURSUANT to clause 37 of the Regulations under the *Stock Diseases Act 1928*, the properties or roads described hereunder have been declared quarantine districts on account of the presence thereon of stock known to have been or suspected of having been in contact with stock affected with Contagious Pleuro-pneumonia:—

Name; Address.

Forrest, P. B. & J. J.; Barjarg Station, Barjarg.
Schubert, A. F.; Yackandandah.
Shelley, A. T.; Indigo.
Smedley, S. G.; Leneva West.

R. J. DE C. TALBOT,
Chief Inspector of Stock.

STRATFORD WATERWORKS TRUST.

AUTHORITY TO OBTAIN BANK OVERDRAFT.

HIS Excellency the Governor of the State of Victoria, by and with the advice of the Executive Council thereof, doth by Order made on the 9th day of March, 1954,

authorize the Stratford Waterworks Trust to obtain, in pursuance of the provisions of section 271 of the *Water Act 1928* (No. 3801), an advance or advances during the year 1954 from the National Bank of Australasia Limited, Stratford, by overdraft of the Trust's current account thereat, such overdraft not to exceed at any one time the sum of Five hundred pounds (£500).

A. MAHLSTEDT,

Clerk of the Executive Council.

At the Executive Council Chamber,
Melbourne, 9th March, 1954.

KIEWA RIVER IMPROVEMENT TRUST.

BY-LAW No. 3.

THE Kiewa River Improvement Trust, in pursuance and exercise of the powers conferred by the *River Improvement Act 1948*, doth hereby make the By-law following:—

1. The following rate, to be called the "Kiewa River Improvement District River Improvement Rate," is hereby made and shall be levied upon the occupiers or owners of all properties within the Kiewa River Improvement District which are rateable to any municipality:—A rate of Six pence (6d.) in the pound on the net annual municipal value of such properties.

Provided that the sum of One shilling shall be the minimum amount of rate in respect of any property liable to be rated in the said district.

2. Such rate is made and shall be levied for the year beginning with the 1st day of January, 1954, and ending with the 31st day of December, 1954, and shall be payable on the 31st day of March, 1954, at the office of the Kiewa River Improvement Trust, at Yackandandah.

3. Such person or persons as the Kiewa River Improvement Trust may from time to time appoint for that purpose shall be and is or are hereby authorized to demand, receive, collect, and recover the said rate.

The foregoing By-law was made by the Kiewa River Improvement Trust on the 11th day of February, 1954, and the common seal of the said Trust was hereunto affixed this 11th day of February, 1954, in the presence of—

(SEAL) C. F. POLLARD, Chairman.
A. D. FORD, Commissioner.
K. S. WALKER, Commissioner.
L. KRUTLI, Secretary.

YARRA JUNCTION WATERWORKS TRUST.

RATING BY-LAW No. 29.

THE Yarra Junction Waterworks Trust, in pursuance and exercise of the powers conferred by the *Water Act*, doth hereby make a rate for the supply of water for domestic purposes of One shilling and eight pence in the pound of the annual municipal valuation of the lands and tenements within the Yarra Junction Urban District.

Provided that in no case shall the amount payable per annum in respect of any tenement (other than land on which there is no building) be less than Twenty-six shillings and eight pence, and in respect of land on which there is no building less than Ten shillings.

Such rate is made for the year commencing on the 1st day of January, 1954, and shall be payable on the 18th day of March, 1954.

The maximum quantity of water to be supplied in any one year without further charge to any property rated by the Trust is hereby fixed at the quantity which, at a charge of 1s. 8d. per 1,000 gallons, would produce an amount equal to the amount of rate levied on such property for the said year.

The charge for water supplied by measure to any property rated by the Trust in excess of such maximum quantity, computed as in the last preceding clause, is hereby fixed at 1s. 6d. per 1,000 gallons.

The charge for water supplied by measure shall be payable, on demand, at the office of the Trust.

Such person or persons as the Trust may appoint for the purpose are hereby authorized to demand, receive, collect, and recover the said rates and charges.

Passed this 10th day of February, 1954.

(SEAL) H. PIETSCH, Chairman.
A. GLEESON, Secretary.

Approved, 15th March, 1954.—C. P. STONEHAM, Minister of Water Supply.

4 GEORGE VI. No. 4755, SECTION 6.

NOTICE.

I HEREBY give notice that on the 26th February, 1954, I filed an election to administer the following deceased person's estate, in accordance with section 6 of the *Public Trustee Act 1940*:—

*BLACKLOCK, GRACE, also known as Euphemia Grace Blacklock and as Grace Byrne, late of 115 Drummond-street, Carlton, home duties, died 1st April, 1953.

* According to the provisions of the will.

I HEREBY give notice that on the 2nd March, 1954, I filed elections to administer the following deceased persons' estates, in accordance with section 6 of the *Public Trustee Act 1940*:—

CANTWELL, MARY JOSEPHINE, late of 38 Dickens-street, St. Kilda, spinster, died 16th December, 1953, intestate.

CONNELL, NORA, late of Bendigo Benevolent Home, Bendigo, pensioner, died 25th September, 1953, intestate.

*MAXWELL, LORNA ALICE FLORENCE, late of 57 Toorong-road, East Malvern, retired factory worker, died 3rd January, 1954.

PIDGEON, ELLEN, formerly of 20 Thomas-street, Richmond, but late of Mount Royal, Parkville, pensioner, died 18th August, 1952, intestate.

REID, ALEXANDER, late of Cheltenham, pensioner, died 2nd September, 1953, intestate.

*SMITHENBECK, BRIDGET, also known as Bridget Agatha Smittenbeck, late of Pearcedale, married woman, died 5th December, 1953.

WALL, CYRIL, late of Stephens-street, Heywood, linesman, died 8th August, 1953, intestate.

* According to the provisions of the will.

I HEREBY give notice that on the 3rd March, 1954, I filed elections to administer the following deceased persons' estates, in accordance with section 6 of the *Public Trustee Act 1940*:—

CALLOW, NELLIE JOHANNA, late of 27 Buckhurst-street, South Melbourne, married woman, died 12th September, 1930, intestate.

KNOX, JAMES ALFRED, late of 12 Hawthorn-grove, Hawthorn, cleaner, died 20th March, 1953, intestate.

LYNCH, PATRICK, late of Warrnambool, pensioner, died 4th October, 1945, intestate.

ROHSBURN, ERNEST, also known as Edward Ross, late of 102 Ascot-street, Ballarat, pensioner, died 2nd November, 1953, intestate.

I HEREBY give notice that on the 4th March, 1954, I filed elections to administer the following deceased persons' estates, in accordance with section 6 of the *Public Trustee Act 1940*:—

DROOP, KATHARINE TERESA JOHANNA, formerly of 70 Mt. Alexander-road, Flemington, but late of 28 Kent-grove, Caulfield, widow, died 16th June, 1934, intestate.

FARNEDA, NATALE, late of Wooreen, via Leongatha, pensioner, died 4th January, 1954, intestate.

KING, SARAH DEBORAH, late of 47 Moore-street, South Yarra, spinster, died 13th January, 1938, intestate.

LANERO, PETER, late of 30 King William-street, Fitzroy, apartment-house proprietor, died 8th October, 1952, intestate.

*LYNCH, JAMES, late of Warrnambool, labourer, died 21st August, 1950.

*ROONEY, GEORGE HOWARD, formerly of 33 McConnell-street, Kensington, and 35 Brighton-road, St. Kilda, but late of 181 Ballarat-road, Maidstone, clerk, died 26th January, 1954.

STOKES, ROBERT JOHN, formerly of 3 Haynes-crescent, Glen Iris, but late of Bundoora, labourer, died 9th November, 1953, intestate.

WHITTAKER, THOMAS HENRY, late of "Ellingerrin," Dorog, station hand, died on the 16th or 17th January, 1954, intestate.

* According to the provisions of the will.

C. J. GARDNER,

Public Trustee.

412 Collins-street, Melbourne, C.1, 10th March, 1954.

No. 110.—2425/54.—2

ADMINISTRATION of the estate of each of the under-mentioned deceased persons has been granted to the Public Trustee, and creditors, next of kin, and all others having claims against the estate of any of the persons so mentioned are required to send particulars of their claims to the Public Trustee, No. 412 Collins-street, Melbourne, on or before the 19th May, 1954, or they will be excluded from the distribution of the estate when the assets are being distributed:—

*BLACKLOCK, GRACE, also known as Euphemia Grace Blacklock and as Grace Byrne, late of 115 Drummond-street, Carlton, home duties, died 1st April, 1953.

†BLUNDELL, ADA, late of 3 Freeman-street, Caulfield, widow, died 19th December, 1953.

CALLOW, NELLIE JOHANNA, late of 27 Buckhurst-street, South Melbourne, married woman, died 12th September, 1930, intestate.

CANTWELL, MARY JOSEPHINE, late of 38 Dickens-street, St. Kilda, spinster, died 16th December, 1953, intestate.

CONNELL, NORA, late of Bendigo Benevolent Home, Bendigo, pensioner, died 25th September, 1953, intestate.

DROOP, KATHARINE TERESA JOHANNA, formerly of 70 Mt. Alexander-road, Flemington, but late of 28 Kent-grove, Caulfield, widow, died 16th June, 1934, intestate.

FARNEDA, NATALE, late of Wooreen, via Leongatha, pensioner, died 4th January, 1954, intestate.

†HAND, HERBERT ERNEST, formerly of Bayswater, but late of "Minnieville," Olive-grove, Boronia, pensioner, died 26th July, 1953.

KING, SARAH DEBORAH, late of 47 Moore-street, South Yarra, spinster, died 13th January, 1938, intestate.

KNOX, JAMES ALFRED, late of 12 Hawthorn-grove, Hawthorn, cleaner, died 20th March, 1953, intestate.

LANERO, PETER, late of 30 King William-street, Fitzroy, apartment-house proprietor, died 8th October, 1952, intestate.

LEONARDI, NUNZIO, late of Catania, Sicily, farmer, died 8th November, 1951, intestate.

*LYNCH, JAMES, late of Warrnambool, labourer, died 21st August, 1950.

LYNCH, PATRICK, late of Warrnambool, pensioner, died 4th October, 1945, intestate.

*MAXWELL, LORNA ALICE FLORENCE, late of 57 Toorong-road, East Malvern, retired factory worker, died 3rd January, 1954.

PIDGEON, ELLEN, formerly of 20 Thomas-street, Richmond, but late of Mount Royal, Parkville, pensioner, died 18th August, 1952, intestate.

REID, ALEXANDER, late of Cheltenham, pensioner, died 2nd September, 1953, intestate.

†REYNOLDS, MARGARET ELLEN, late of 68 Reid-street, North Fitzroy, married woman, died 28th December, 1953.

ROHSBURN, ERNEST, also known as Edward Ross, late of 102 Ascot-street, Ballarat, pensioner, died 2nd November, 1953, intestate.

*ROONEY, GEORGE HOWARD, formerly of 33 McConnell-street, Kensington, and 35 Brighton-road, St. Kilda, but late of 181 Ballarat-road, Maidstone, clerk, died 26th January, 1954.

*SMITHENBECK, BRIDGET, also known as Bridget Agatha Smittenbeck, late of Pearcedale, married woman, died 5th December, 1953.

STOKES, ROBERT JOHN, formerly of 3 Haynes-crescent, Glen Iris, but late of Bundoora, labourer, died 9th November, 1953, intestate.

WALL, CYRIL, late of Stephens-street, Heywood, linesman, died 8th August, 1953, intestate.

†WEBB, WILLIAM, late of 6 Walker-street, Coburg, retired traffic inspector, died 3rd July, 1953.

WHITTAKER, THOMAS HENRY, late of "Ellingerrin," Dorog, station hand, died on the 16th or 17th January, 1954, intestate.

YOUNG, AUGUSINA CAMPBELL, also known as Augustina Young, formerly of 2 Little James-street, Hawthorn, but late of 5 Ellen-street, Balwyn, married woman, died 2nd December, 1953, intestate.

ZACCAGNINI, GIOVANNI, late of 189 Drummond-street, Carlton, factory worker, died 30th December, 1953, intestate.

* According to the provisions of the will.

† With the will annexed.

C. J. GARDNER,

Public Trustee.

Melbourne, 10th March, 1954.

THE PORTLAND HARBOR TRUST COMMISSIONERS.

REGULATIONS—AMENDMENT No. 4.

IN pursuance of the *Portland Harbor Trust Act 1949*, the Portland Harbor Trust Commissioners make the following Regulations:—

SCHEDULE No. 8.

*Charges Under Regulation 260.**Slipway and Launchingway.*

The charges relating to slipway or launchingway in Regulation 260 and appearing in Schedule No. 8 are repealed and in lieu thereof the following charges are substituted:—

“The fee for use of slip or launch way shall be:—

Vessels with a gross tonnage of 10 tons or under—

Slipping and launching £3; each lay day, 10s.

Minimum total charge £4.

Vessels with a gross tonnage over 10 tons—

Slipping and launching 6s. per ton; lay days 2s. per ton per diem.

Minimum total charge £5.

The 24 hours constituting a day of slipping shall commence at the time the vessel is hauled up on the slip, after which lay days will commence.

Vessels remaining on the slip for a longer period than 24 hours shall be charged full rates for each complete day of 24 hours or part thereof”.

MACHINES.

Any such gear as screw jacks, cramps, union screws, hand-boring machine, &c., that may be on the premises, will be rented to contractors for use at the slip only, on the payment of 1s. per day for each jack, cramp, screw, or hand-boring machine, &c.

Smith's fire with fuel—1s. 6d. per hour.

Such rates to be increased 50 per cent. during “Overtime”.

The hirer of any machines or tools will be responsible for and will make good any damage sustained by such machines or tools when in use, fair wear and tear excepted.

Dated at Portland this 17th day of February, 1954.

Given under the common seal of the Portland Harbor Trust Commissioners by order of the Commissioners, in the presence of—

K. S. ANDERSON, Chairman.

(SEAL) S. L. PATTERSON, Commissioner.

L. C. MOULTON, Secretary.

Approved by the Governor in Council,
9th March, 1954.

A. MAHLSTEDT,
Clerk of the Executive Council.

DEPARTMENT OF PUBLIC WORKS.

At the Executive Council Chamber, Melbourne, the
ninth day of March, 1954.

PRESENT:

His Excellency the Governor of Victoria.
Mr. Shepherd | Mr. Smith.
Mr. Scully

VARIATION OF SPECIFICATIONS FOR A PRIVATE STREET CONSTRUCTION SCHEME.—CITY OF FOOTSCRAY.

IN pursuance of the provisions of the *Local Government (Private Street Construction) Act 1947*, His Excellency the Governor of the State of Victoria, being satisfied that the works provided for in the scheme adopted by

the Council of the City of Footscray for the construction of Indwe, Cala, McArthur, Aliwal, Bizana, Hex, Gwelo, and Fonteln streets, being private streets within the municipal district of the said City, cannot be satisfactorily executed in accordance with the specifications, maps, plans, sections, and elevations in the scheme, doth by this Order, by and with the advice of the Executive Council of the said State, authorize the Council of the City of Footscray to execute the works with the substitution in the said specifications, under the heading “Footpaths—Fine Compressed Asphalt,” for the words “a layer of 3-in. loose clean fine engine ashes,” the words “a layer of 2-in. loose crushed rock.”

And the Honorable Samuel Merrifield, Her Majesty's Commissioner of Public Works for the State of Victoria, shall give the necessary directions herein accordingly.

A. MAHLSTEDT,
Clerk of the Executive Council.

Supreme Court Act 1928.
ELEVENTH SCHEDULE.

At the Executive Council Chamber, Melbourne, the
ninth day of March, 1954.

PRESENT:

His Excellency the Governor of Victoria.
Mr. Shepherd | Mr. Smith.
Mr. Scully |

COURT FEES, PERCENTAGES, ETC.

UNDER and by virtue of the powers conferred by the provisions of sub-section (3) of section 192 of the Supreme Court Act 1928, His Excellency the Governor of the State of Victoria, by and with the advice of the Executive Council thereof, doth hereby abolish the fees, sums, expenses, and allowances prescribed by the Eleventh Schedule to the said Act, and in place thereof doth make the following Regulations (that is to say):—

1. These Regulations may be cited as the "Supreme Court Office Fees Regulations 1954" and shall come into operation on the 1st day of April, 1954.

ELEVENTH SCHEDULE.

COURT FEES, PERCENTAGES, ETC.

SUMMONSES, WRITS, COMMISSIONS, AND WARRANTS.

Subject-matter.	Fee. £ s. d.
On sealing a writ of summons for commencement of an action	1 10 0
On sealing a concurrent, renewed, or amended writ of summons for commencement of an action	0 10 0
On sealing a notice for service under Order XVIIA	0 10 0
On sealing a writ of <i>mandamus</i> , <i>habeas corpus</i> , <i>certiorari</i> , or prohibition	1 10 0
On sealing a writ of subpoena	0 5 0
On sealing every other writ	1 0 0
On signing and sealing every citation	0 15 0
On sealing copy petition	0 15 0
On sealing an originating summons	1 10 0
On sealing transcript on appeal	2 0 0
On issuing summons to attend Judge's Chambers	0 10 0
On sealing or issuing any other summons or warrant	0 10 0
On sealing or issuing a commission to take oaths or affidavits in the Supreme Court	2 0 0
Every other commission	2 0 0
On affixing seal of Court to any other document	2 0 0
On marking a copy of a petition of right for service	0 10 0
On amending any originating summons	0 10 0
On amending appearance	0 2 6
On amending indorsement on writ, pleading or other document	0 5 0
<i>Appearances.</i>	
On entering an appearance	0 10 0
On entering an appearance for each person after the first	0 2 6
<i>Copies.</i>	
For a copy of a written deposition of a witness to enable a party to print the same, for each folio	0 0 9
For examining a written or printed copy of any document, for each folio	0 0 4
For making a copy of any document, for each folio	0 1 0
For a copy in a foreign language, the actual cost.	
For a copy of a plan, map, section, drawing, photograph, or diagram, the actual cost.	
For marking any document as an office copy	0 2 6

ATTENDANCES AND PRODUCTION OF PAPERS.
Subject-matter.

Subject-matter.	Fee. £ s. d.
On a notice to produce any record or document on the trial or hearing of a cause, suit, or matter	0 10 0
On a notice to produce any record or document in the Judge's Chambers, or Practice Court	0 5 0
On an application, with or without a subpoena, for any officer, not being the Associate of the Judge presiding at the Court, to attend with any record or document at any Court or place out of the Court building, in addition to the just charges and expenses of the officer, for each hour or part of an hour he shall necessarily be absent from his office	0 10 0
The officer may require a deposit on account of any further fees, charges, or expenses which may probably become payable beyond the amount paid for fees, charges, and expenses on the application, and the officer or his clerk taking such deposit shall thereupon make a memorandum thereof on the application.	
The officer may also require an undertaking in writing to pay any further fees, charges, and expenses which may become payable beyond the amounts so paid and deposited.	

Filing.

On filing a special case, case on appeal, petition of right, or petition in Master's Office	1 10 0
On filing any other petition	0 15 0
On filing a caveat in the probate jurisdiction	0 15 0
On filing notice of appeal	0 15 0
On filing answer, reply or other pleading	0 15 0
On filing any other document	0 5 0

Provided that no fee shall be payable on the filing of any document under the Administration and Probate Acts where the whole estate does not exceed £200 in value.

Certificates.

For a certificate of appearance, or of a pleading, affidavit, or proceeding having been entered, filed, or taken, or of the negative thereof	0 10 0
For a certificate that a decree <i>nisi</i> has been made absolute or discharged	0 10 0

Searches and Inspections.

On an application to search for an appearance, affidavit, or caveat, and inspecting the same, or to search index for prior grant of probate or letters of administration	0 5 0
On an application to search to ascertain whether a decree <i>nisi</i> in the divorce jurisdiction has been made absolute or discharged	0 1 0
On an application to search an index, and inspect a pleading, judgment, decree, order, or other record, unless otherwise expressly provided for by an Act of Parliament or Rule of Court, and to inspect documents deposited for safe custody or production pursuant to an order, for each hour or part of an hour occupied	0 10 0
Not exceeding on one day	2 0 0

Hearing.

For entering or setting down, or re-entering or re-setting down, an appeal to the Full Court, or a cause, suit, or matter for trial or hearing, or assessment of damages, including a special case, motion to the Court, interpleader and other issues, re-hearing, new trial and further directions, order to review decision of Justices, and petitions, but not a summons adjourned from Chambers	1 10 0
For a certificate of the Associate or other proper officer of the result of a trial	1 0 0

Judgments, Decrees, and Orders.

For entering a judgment by default	1 0 0
For drawing up or settling and entering any other judgment, or a decree or decretal order, whether on the original hearing of a cause or on further consideration including a cause commenced by summons at Chambers, and an order on the hearing of special case or petition, and any order by the Full Court, and any order of the Court under the Companies Act, or in its Probate, Insolvency, Lunacy, or Divorce and Matrimonial Causes, Jurisdictions (except an order granting probate or administration and except the special fees in probate matters hereinafter specified)	2 0 0

<i>Judgments, Decrees, and Orders—continued</i>		<i>Taxation of Costs—continued.</i>	
		Fee.	Fee.
		£ s. d.	£ s. d.
For drawing up or settling and entering any other order, whether made at Court or in Chambers (except the special probate fees hereinafter specified)	0 10 0	These fees, except where otherwise provided, shall be taken on signing the certificate, or on the allowance of the bill of costs, as taxed, but the fees shall be due and payable if no certificate or allocatur is required on the amount of the bill as taxed, or on the amount of such part thereof as may be taxed, and the solicitor or party suing in person shall in such case cause the proper stamps (the amount thereof to be fixed by the officer) to be impressed on or affixed to the bill of costs.	
On signing a note or memorandum of an order pursuant to Order 52, Rule 14, where no order is drawn up	0 10 0	The taxing officer may require a deposit of stamps on account of fees before taxation not exceeding the fees on the full amount of the costs as submitted for taxation, and the officer or his clerk taking such deposit shall make a memorandum thereof on the bill of costs.	
<i>Special Fees in the Master's Office.</i>		For a certificate or allocatur of the result, not being a judgment	1 0 0
On a grant of probate by the Registrar where the estate is sworn to exceed £500 in value	2 0 0	<i>Miscellaneous.</i>	
On every exemplification	1 0 0	On a fiat of a Judge	0 10 0
On every order of the Registrar other than an order for probate or administration	0 10 0	On signing an advertisement	0 10 0
On every master's certificate of transfer of executorship or administration	1 0 0	Upon a reference to the Master or Prothonotary for the purpose of any investigation or inquiry, other than the taking of an account for which a special fee is herein provided in respect of each separate day's attendance before the Master or Prothonotary, for every hour or part of an hour the Master or Prothonotary is occupied—	
On every master's certificate under seal of Court verifying copy probate or administration or other document	1 0 0	For the first hour	2 0 0
On sealing foreign probate or administration, Scotch confirmation, or exemplification, Ten shillings per £500 or fraction of £500 in value.		For each subsequent hour or part of an hour	1 0 0
On payment of money into Court, Five shillings for the first £100 or less, and thereafter Two shillings and six pence per cent.		A deposit on account of fees before proceeding with such reference, or at any time during the course thereof, may be required, and a memorandum thereof shall be delivered to the party making the deposit.	
On each application for probate or letters of administration where a solicitor is not employed, an additional fee of Ten shillings per £1,000 in estates of the value of £5,000 or less, and in estates of the value of over £5,000, a further fee of Ten shillings for each additional £5,000 or fraction thereof.		Signing allowances of any account or other document not otherwise herein specially provided for	0 10 0
<i>Taking Accounts.</i>		Settling and signing a report or certificate of Master in any investigation or inquiry or taking of an account	2 0 0
On passing accounts of a committee or receiver, in the lunacy jurisdiction	0 10 0	On taking a recognizance or bond	1 0 0
In all other jurisdictions, on taking an account of a receiver, guardian, consignee, bailee, manager, provisional official, or voluntary liquidator, or sequestrator, or of an executor, administrator, trustee, agent, solicitor, mortgagee, co-tenant, co-partner, execution creditor, or other person liable to account, when the amount found to have been received without deducting any payment shall not exceed £200	0 5 0	On taking bail, and taking same off the file and delivering	0 5 0
Where such amount shall exceed £200, for every £50, or fraction of £50	0 0 6	On a commitment	0 10 0
In the case of any such receiver, guardian, consignee, bailee, manager, liquidator, sequestrator, or execution creditor, the fees shall, upon payment, be allowed in the account, unless the Court or Judge shall otherwise direct, and in the case of taking the accounts of such other accounting parties, the fees shall be paid by the party having the conduct of the order under which such account is taken, as part of his costs of the cause or matter (unless the Court or a Judge shall otherwise direct), and in such a case shall be taken upon the certificate of the result of any such account, but the fees shall be due and payable, although no certificate is required, on the account taken, or on such part thereof as may be taken, and the solicitor or party suing in person shall in such case cause the proper stamps (the amount thereof to be fixed by the officer) to be impressed on or affixed to the account.		On administering the oaths of office to a Justice of the Peace	1 0 0
The officer taking the account may require a deposit of stamps on account of fees before taking the account, not exceeding the fees on the full amount appearing by the account to have been received, and the officer or his clerk taking such deposit shall make a memorandum thereof in the account.		On sealing a writ of <i>dedimus potestatem</i>	1 10 0
The fees shall not be payable twice on the same money in the same cause or matter, but only upon sums of money for the first time received or collected by the party accounting.		On signing precept to Sheriff	0 10 0
<i>Taxation of Costs.</i>		On sealing shorthand writer's licence	1 0 0
For taxing a bill of costs, where the amount allowed does not exceed £8	0 4 0	On appointment to settle skeleton transcript on appeal to High Court or Privy Council	1 0 0
Where the amount exceeds £8, for every £2 or fraction thereof allowed	0 1 0	On receiving a refund of jury fees	1 0 0
		<i>Abstracts.</i>	
		Perusing every three sheets	1 0 0
		Conditions of sale, settling, ordinary form	0 10 0
		Long and special, according to circumstances	2 2 0
			to 6 6 0
		Attending any sale	3 3 0
		<i>Deeds.</i>	
		Perusing and settling, not exceeding 30 folios	2 0 0
		Exceeding 30 and not exceeding 50	3 0 0
		Exceeding 50 and not exceeding 100	5 0 0
		Exceeding 100	6 0 0
		Examining engrossment, not exceeding 10 folios	0 10 0
		For every folio beyond 10	0 0 6
		Signing allowance	0 10 0
		Comparing books, papers, &c., with schedule, when deposited or delivered out	1 1 0
		And the Honorable William Slater, Her Majesty's Attorney-General for the State of Victoria, shall give the necessary directions herein accordingly.	
		A. MAHLSTEDT, Clerk of the Executive Council.	

FEES UNDER THE TRANSFER OF LAND ACTS.

At the Executive Council Chamber, Melbourne, the ninth day of March, 1954.

PRESENT:

His Excellency the Governor of Victoria.
 Mr. Shepherd | Mr. Smith.
 Mr. Scully |

WHEREAS by section 235 of the *Transfer of Land Act 1928* it is enacted that the Governor in Council may appoint the fees which it shall be lawful for the Registrar of Titles to demand in lieu of or in addition to the fees chargeable under the *Transfer of Land Acts*:

Now therefore His Excellency the Governor, with the advice of the Executive Council, doth by this present Order appoint the fees mentioned in the Schedule hereunto annexed as the Fees to be demanded by the said Registrar of Titles as on and after the 1st April, 1954, in lieu of the fees chargeable under the Twenty-sixth Schedule of the *Transfer of Land Act 1928* and Orders in Council made the 11th day of September, 1930, the 20th day of October, 1931, and the 11th day of May, 1937, and published in the *Government Gazettes* dated 17th September, 1930, 28th October, 1931, and 19th May, 1937, respectively.

1. On making application to bring land under the operation of the said Acts, exclusive of advertisements:—

	£	s.	d.
When the value does not exceed £400 ..	4	0	0
" " " " £600 ..	5	10	0
" " " " £750 ..	6	10	0
" " " " £1,000 ..	7	10	0
And for every additional £1,000 or fractional part of £1,000 ..	1	10	0
2. On every application to bring land under the said Acts for every title of an adjoining owner produced for amendment .. 0 15 0
3. On every application under section 18, section 87, section 102, section 109, section 215, and section 271 where a plan of subdivision requires amending, for every plan of subdivision so amended .. 0 15 0
4. Contribution to assurance fund upon first bringing land under the said Acts—in the pound .. 0 0 0
5. For each certificate rectified under section 223, Act 3791 .. 1 5 0
6. On every application under section 167, Act 3791 .. 3 0 0
7. For order for an inspection of any documents permanently retained .. 0 5 0
8. For copy of or extract from any document deposited in support of an application to bring land under the Act and retained or any caveat, for every folio of seventy-two words or part of a folio .. 0 1 0
9. For searching record book of deeds produced (per hour) .. 0 2 0
10. On every application under section 109, Act 3791 .. 3 0 0
11. For Commissioner's certificate under section 117 or section 118, Act 3791, for each certificate .. 1 10 0
12. For each skeleton or overlap plan under sections 102, 112, and 219, Act 3791 .. 0 5 0
13. On every application by a registered proprietor under section 215 or section 233, Act 3791, where a plan of survey is required .. 3 0 0
14. On every application under section 216, Act 3791, to rectify other certificates, for each certificate as to which rectification is sought .. 1 5 0
15. On every application by a registered proprietor under section 233, Act 3791, for amendment of a title as to the description of land where no plan of survey is required .. 2 0 0
16. On every application for amendment for every title after the first .. 1 0 0
17. On every application for amendment for every title of an adjoining owner produced for amendment .. 0 15 0
18. On every other application to have a certificate of title amended; and on every application to have a memorial on a registered instrument amended .. 0 15 0
19. On every application under section 87 or section 102, Act 3791 .. 3 0 0

- | | £ | s. | d. |
|---|---|----|----|
| 20. For each cancellation of a Crown Grant or certificate of title, wholly or in part, or of an instrument, entry or memorial under section 97, Act 3791, or of an easement under section 103 of the said Act .. | 0 | 10 | 0 |
| 21. On lodgment for registration of any lease, mortgage, or charge, or discharge of a mortgage or charge wholly or partially, or satisfaction of an annuity or surrender of a lease lodged .. | 1 | 0 | 0 |
| 22. On lodgment for registration of— | | | |
| (a) any transfer on sale for a consideration— | | | |
| Not more than £1,000 .. | 1 | 0 | 0 |
| " £5,000 .. | 2 | 0 | 0 |
| " £10,000 .. | 3 | 0 | 0 |
| " £20,000 .. | 4 | 0 | 0 |
| Over £20,000 .. | 5 | 0 | 0 |
| (b) any transfer carrying out exchange of lands— | | | |
| The same fee as on a transfer on sale .. | | | |
| (c) any transfer other than a transfer on sale or exchange .. | 1 | 0 | 0 |
| 23. On lodgment for registration of a transfer by direction— | | | |
| For each direction .. | 1 | 0 | 0 |
| 24. For every certificate of title issuing— | | | |
| (a) upon a transfer on sale for a consideration of not more than £3,000 .. | 1 | 10 | 0 |
| (b) in every other case .. | 2 | 0 | 0 |
| 25. On every application for the consolidation in one certificate of lands included in more than one grant or certificate—For each grant or certificate to be consolidated .. | 0 | 5 | 0 |
| 26. For registering a triplicate instrument of lease or mortgage .. | 0 | 5 | 0 |
| 27. For registering proprietor of any freehold estate or interest on a transmission under section 264 or section 267, Act 3791 .. | 2 | 0 | 0 |
| 28. On every application for entry of an executor or administrator, or the Public Trustee or the assignee or trustee of a bankrupt or an insolvent as a transferee or proprietor, or for entry of survivors or other persons as proprietors in cases of joint proprietorship .. | 1 | 0 | 0 |
| 29. On every application for entry of husband as joint proprietor .. | 1 | 0 | 0 |
| 30. On every application for entry of notice of marriage or death .. | 1 | 0 | 0 |
| 31. On lodgment of a caveat .. | 1 | 0 | 0 |
| 32. On lodgment of a withdrawal of caveat .. | 0 | 6 | 0 |
| 33. On lodgment for entry of a copy of writ of <i>fi. fa.</i> or warrant under the <i>Mines Act 1928</i> or of a decree or order of the High Court of Australia or of the Supreme Court of Victoria, or of the County Court or Court of Insolvency of Victoria, or any order of the Commissioner of Titles .. | 1 | 0 | 0 |
| 34. On every satisfaction of any such writ lodged for each entry .. | 0 | 5 | 0 |
| 35. On any instrument or other document lodged which purports to deal with or affect more than one grant certificate, mortgage, lease, or charge for each memorial or entry after the first .. | 0 | 5 | 0 |
| 36. On lodgment of an application for entry of foreclosure of a mortgage .. | 3 | 0 | 0 |
| 37. On lodgment of an application for a registration abstract—for each title affected .. | 2 | 10 | 0 |
| 38. On lodgment of an application for cancellation of a registration abstract .. | 0 | 10 | 0 |
| 39. On lodgment of an application for registering recovery of possession by legal proceedings or for registering the lessor as surrenderee or for the removal of a lease or sub-lease upon determination otherwise than by effluxion of time .. | 1 | 10 | 0 |
| 40. On lodgment of an application for the vesting of lease in mortgagees on refusal of assignees to accept the same .. | 1 | 10 | 0 |
| 41. On lodgment of an application for removal of any encumbrance subsisting at time of bringing land under the Act .. | 1 | 0 | 0 |
| 42. On lodgment of an application for removal of any encumbrance not hereinbefore specified .. | 0 | 15 | 0 |
| 43. On lodgment of an application for the issue of a new certificate of title under section 79, Act 3791, for each title affected .. | 1 | 10 | 0 |

	£	s.	d.
44. On lodgment of an application for order dispensing with production of any duplicate grant certificate or instrument—for each grant certificate or instrument affected	1	0	0
45. On every application for statement of grounds under section 248, Act 3791	2	0	0
46. On depositing document declaratory of trusts	1	0	0
47. On every plan of subdivision deposited	1	0	0
48. (a) On every application to examine a plan of subdivision—for each lot	0	3	0
(b) On every duplicate plan of subdivision lodged for examination—such fee not exceeding 3s. for each lot as may be fixed by the Registrar			
49. On lodgment of an application to cancel or amend a plan of subdivision lodged under section 211, Act 3791	3	0	0
50. For furnishing diagrams, fee to be fixed by Registrar			
51. For taking affidavit or statutory declaration	0	1	0
52. For every search for first title where volume and folium are supplied	0	3	0
53. For every search for ten or fraction of ten titles after the first in one name or one set of names where volumes and follums are supplied	0	2	0
54. For every search for first title where volume and folium are not supplied	0	4	0
55. For every search for ten or fraction of ten titles after the first in one name or one set of names where volumes and follums are not supplied	0	3	0
56. For searching and issuing search certificate	0	15	0
57. For every order staying registration	0	10	0
58. For every certified copy, first folio of seventy-two words	0	10	0
59. For every folio or part of a folio after the first	0	1	6
60. For every map thereon	0	5	0
61. For commission to a perpetual commissioner to take acknowledgments	2	0	0
62. For a special commission	1	0	0
63. For every summons	0	2	6
64. For examination thereunder	0	12	6
65. For every appointment for a position of sworn valuator under section 14, Act 3791	7	7	0
66. For cancellation of any mortgage or charge under paragraph (c), section 375, Act 5203	0	10	0
67. (a) On lodgment of an application for the issue of a certificate of lease, mortgage, or charge under section 174, Act 3791	1	10	0
(b) For every certificate of lease, mortgage, or charge issuing upon such application	1	10	0
68. On lodgment of an application by the Commonwealth under section 281, Act 3791	1	0	0
69. On lodgment of an application to the Registrar for entry of a disposition under section 282, Act 3791	1	10	0
70. On amendment or alteration of an address pursuant to section 283, Act 3791	0	10	0
71. On every dealing sent by post to or left for lodgment at the Office of Titles under cover and accepted by the Registrar for lodgment—an additional fee of	0	5	0
72. On every application made to the Commissioner of Titles for a vesting order under sections 227 or 228 of Act 3791	5	0	0
73. On every subpoena to produce documents	1	10	0
74. On every application for amendment under section 526 of the <i>Local Government Act 1946</i>	3	0	0
75. For every control order, issuing order or order making title, instrument, or other document available for the purpose of registering any instrument, application, or other dealing, on lodgment of such instrument, application, or dealing	0	5	0

And the Honorable William Slater, Her Majesty's Attorney-General for the State of Victoria, shall give the necessary directions herein accordingly.

A. MAHLSTEDT,
Clerk of the Executive Council.

YARRAWONGA SEWERAGE AUTHORITY.

At the Executive Council Chamber, Melbourne, the ninth day of March, 1954.

PRESENT:

His Excellency the Governor of Victoria.
Mr. Shepherd | Mr. Smith.
Mr. Scully |

AMENDMENT OF ORDER.

UNDER the powers conferred by the Sewerage Districts Acts and all other powers enabling him in that behalf, His Excellency the Governor of the State of Victoria, by and with the advice of the Executive Council of the said State, doth hereby amend as follows the Order in Council made on the 20th May, 1941, and published in the *Victoria Government Gazette* dated the 21st May, 1941, fixing the limit of the overdraft to be obtained by the Yarrowonga Sewerage Authority:—

For the expression "at an amount not to exceed at any one time the sum of Three thousand pounds (£3,000)" there shall be substituted the expression "at an amount not to exceed at any one time the sum of Five thousand pounds (£5,000)."

And the Honorable Clive Phillip Stoneham, Her Majesty's Minister of Water Supply for the State of Victoria, shall give the necessary directions herein accordingly.

A. MAHLSTEDT,
Clerk of the Executive Council.

DRAINAGE AREAS ACTS.

At the Executive Council Chamber, Melbourne, the ninth day of March, 1954.

PRESENT:

His Excellency the Governor of Victoria.
Mr. Shepherd | Mr. Smith.
Mr. Scully |

CONSTITUTION OF THE HOLEY PLAINS DRAINAGE AREA.

PURSUANT to the provisions of the Drainage Areas Acts, and in compliance with the prayer of a petition presented by a majority of the owners of land within a portion of the Shire of Rosedale, notice of which petition was duly published in the *Government Gazette* of the 18th March, 1953, His Excellency the Governor of the State of Victoria, by and with the advice of the Executive Council thereof, doth by this Order direct that the portion of the Shire of Rosedale described hereunder be constituted a drainage area within the meaning of the above-mentioned Acts, under the name of the Holey Plains Drainage Area, that is to say:—

Commencing at the south-western corner of Crown allotment 51, Parish of Rosedale; thence north to the north-west corner of the said allotment; thence easterly along the northern boundaries of Crown allotments 51 and 60, Parish of Rosedale, to the south-west corner of Crown allotment 60B; thence along the southern boundary thereof to the south-east corner of Crown allotment 60B; thence by a straight line north-easterly to the north-west corner of Crown allotment 62; thence along the northern boundary of Crown allotment 62 to the north-east corner thereof; thence easterly along the northern boundaries of Crown allotments 1A, 1B, 1D, 1E, Parish of Holey Plains, to the north-east corner of Crown allotment 1E; thence south along the eastern boundary of the said allotment to the Rosedale-Longford road; thence westerly along the northern boundary of the said road to the south-west corner of Crown allotment 1A, Parish of Rosedale; thence south across the road and along the eastern boundary of Crown allotments 63A and 63B to the south-east corner of the said Crown allotment 63B; thence west along the southern boundaries of Crown allotments 63A, 64, 65, 52 to the south-west corner of the said Crown allotment 52; thence south across a Government road and along the eastern boundary of Crown allotment 58 to the south-east corner of the said Crown allotment 58, being on the north boundary of a 3-chain Government road; thence westerly along the said Government road to the south-west corner of Crown allotment 56; thence north along the west boundary of the said allotment to a point in line with the south boundary of Crown allotment 42; thence

west across a Government road and along the south boundary of Crown allotments 42 and 39 to the south-west corner of the said Crown allotment 39; thence south along the west boundary of Crown allotment 40 to its south-west corner, being on the north boundary of the afore-mentioned 3-chain Government road; thence west along the said 3-chain road to the south-west corner of Crown allotment 26, section IV., Township of Rosedale; thence in a north-easterly direction along the north-western boundary of the said allotment to the southern boundary of the East Gippsland railway line; thence north-easterly and easterly along the said railway line to the north-west corner of Crown allotment 52; thence north across the said railway line to the commencing point, being the south-west corner of Crown allotment 51.

And the Honorable Samuel Merrifield, Her Majesty's Commissioner of Public Works for the State of Victoria, shall give the necessary directions herein accordingly.

A. MAHLSTEDT,
Clerk of the Executive Council.

DEPARTMENT OF CROWN LANDS AND SURVEY.

At the Executive Council Chamber, Melbourne, the ninth day of March, 1954.

PRESENT:

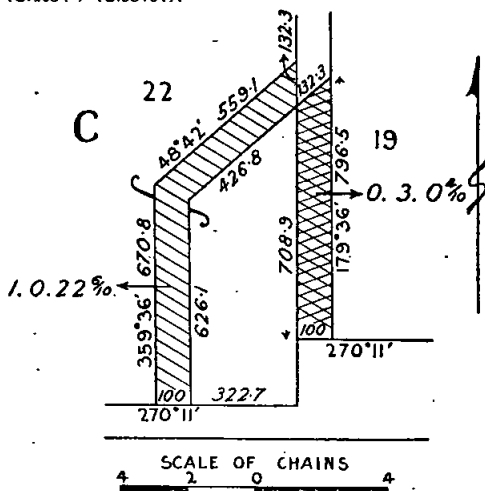
His Excellency the Governor of Victoria.
Mr. Shepherd | Mr. Smith.
Mr. Scully

LAND ACCEPTED FOR ROAD PURPOSES IN EXCHANGE FOR CROWN LAND IN THE PARISH OF CORACK EAST.

HIS Excellency the Governor of the State of Victoria, by and with the advice of the Executive Council thereof, and in pursuance of the provisions of section 171 of the Land Act 1928, doth hereby accept the new road in the Parish of Corack East as defined by technical description "A" and hachure on plan hereunder, in exchange for the land as defined by technical description "B" and cross-hachure on such plan on the terms mutually agreed upon, namely, an exchange without claim to compensation by either party to such exchange.

"A" Land accepted by the Crown for Road purposes, 1 acre 0 roods 22 6/10 perches, Parish of Corack East, County of Kara Kara, as indicated by hachure on plan hereunder.

"B" Crown land given in exchange, 3 roods and 4/10 of a perch, Parish of Corack East, County of Kara Kara, as indicated by cross-hachure on plan hereunder.—(C.405(*) (C.93797).



And the Honorable Joseph Henry Smith, Her Majesty's Commissioner of Crown Lands and Survey for the State of Victoria, shall give the necessary directions herein accordingly.

A. MAHLSTEDT,
Clerk of the Executive Council.

DEPARTMENT OF CROWN LANDS AND SURVEY.

At the Executive Council Chamber, Melbourne, the ninth day of March, 1954.

PRESENT:

His Excellency the Governor of Victoria.
Mr. Shepherd | Mr. Smith.
Mr. Scully

REVOCATION OF ORDERS IN COUNCIL TEMPORARILY RESERVING AND WITHHOLDING FROM SALE, LEASING, AND LICENSING CERTAIN LAND.

HIS Excellency the Governor of the State of Victoria, by and with the advice of the Executive Council thereof, doth hereby, in pursuance of the provisions of the Land Act 1928, revoke the temporary reservations and the withholding from sale, leasing, and licensing of the land mentioned hereunder:—

SHELFORD EAST.—Orders in Council of 14th October, 1872, 18th November, 1872, and 8th July, 1878, of 116 acres 2 roods 12 perches of land in the Parish of Shelford East (now Shelford) as a site for Camping purposes and as a site for Watering and Camping purposes.—(Rs.6310.)

And the Honorable Joseph Henry Smith, Her Majesty's Commissioner of Crown Lands and Survey for the State of Victoria, shall give the necessary directions herein accordingly.

A. MAHLSTEDT,
Clerk of the Executive Council.

DEPARTMENT OF CROWN LANDS AND SURVEY.

At the Executive Council Chamber, Melbourne, the ninth day of March, 1954.

PRESENT:

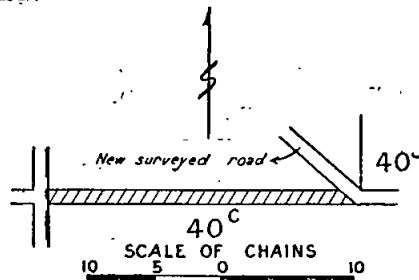
His Excellency the Governor of Victoria.
Mr. Shepherd | Mr. Smith.
Mr. Scully

UNUSED AND UNMADE ROADS CLOSED.

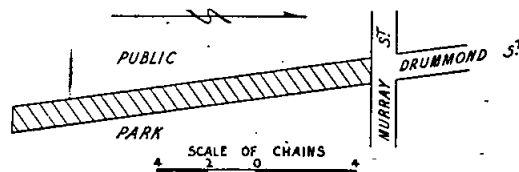
HIS Excellency the Governor of the State of Victoria, by and with the advice of the Executive Council thereof, doth hereby direct that, in pursuance of the provisions of section 304 of the Land Act 1928, the unused and unmade roads referred to hereunder be closed, viz.:—

Town of Benalla, Parish of Benalla, County of Delatite, being the road between allotments 1 and 4, and allotment 5, section 6A.—(B.390(*) (H.020796).

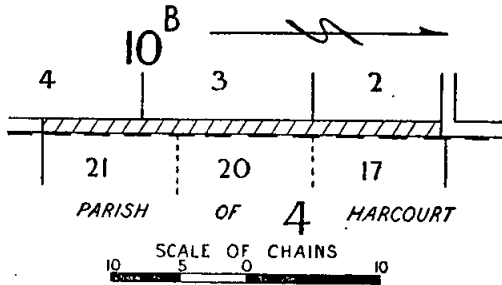
Parish of Dartmoor, County of Follett, being the road indicated by hachure on plan hereunder.—(D.32(*) (C.53154).



Township of Rutherglen, Parish of Carlyle, County of Bogong, being the road indicated by hachure on plan hereunder.—(R.50(*) (Rs.3979).



Township of Harcourt, Parish of Harcourt, County of Talbot, as indicated by hachure on plan hereunder.—(H.15(1)) (H.16(6)) (W.66598).



And the Honorable Joseph Henry Smith, Her Majesty's Commissioner of Crown Lands and Survey for the State of Victoria, shall give the necessary directions herein accordingly.

A. MAHLSTEDT,
Clerk of the Executive Council.

DEPARTMENT OF CROWN LANDS AND SURVEY.

At the Executive Council Chamber, Melbourne, the ninth day of March, 1954.

PRESENT:
His Excellency the Governor of Victoria.
Mr. Shepherd | Mr. Smith.
Mr. Scully |

REVOCATIONS OF TEMPORARY RESERVATIONS OF LANDS BY ORDERS IN COUNCIL.

HIS Excellency the Governor of the State of Victoria, by and with the advice of the Executive Council thereof, doth hereby, in pursuance of the provisions of the Land Act 1928, revoke the temporary reservations of the lands by Orders in Council hereinafter referred to, viz.:

TRARALGON.—Order in Council of 6th October, 1908, of 1 acre 3 roods 13 perches of land in the Township of Traralgon as a site for a Rubbish Depot.—(Rs.6451.)

TYNTYNDER NORTH.—Orders in Council of 27th November, 1923, and 7th July, 1926, of 128 acres 0 roods 15 perches of land in the Parish of Tynnynder North as a site for a Racecourse.—(M.35457.)

WANGARATTA NORTH.—Order in Council of 28th July, 1953, of 27 perches of land in the Parish of Wangaratta North as a site for Government Buildings.—(Rs.7129.)

And the Honorable Joseph Henry Smith, Her Majesty's Commissioner of Crown Lands and Survey for the State of Victoria, shall give the necessary directions herein accordingly.

A. MAHLSTEDT,
Clerk of the Executive Council.

MARKETING OF PRIMARY PRODUCTS ACT 1935 (No. 4337).

At the Executive Council Chamber, Melbourne, the ninth day of March, 1954.

PRESENT:
His Excellency the Governor of Victoria.
Mr. Shepherd | Mr. Smith.
Mr. Scully |

APPOINTMENT OF MEMBERS OF THE ONION MARKETING BOARD.

IN pursuance of the powers conferred by the Marketing of Primary Products Act 1935 and all other powers enabling him in that behalf, His Excellency the Governor of the State of Victoria, by and with the advice of the Executive Council thereof, doth by this Order appoint—

THOMAS JOSEPH CARMODY,
JAMES HENDERSON,
WALTER LEONARD MILLS, and
EDWARD O'TOOLE,

as Members of the Onion Marketing Board for a period of two (2) years from and inclusive of the 10th April, 1954, such persons having been elected by the producers of onions as elective members of such Board, pursuant to and in accordance with the said Act.

And the Honorable Clive Phillip Stoneham, Her Majesty's Minister of Agriculture for the State of Victoria, shall give the necessary directions herein accordingly.

A. MAHLSTEDT,
Clerk of the Executive Council.

LANDLORD AND TENANT ACTS.

At the Executive Council Chamber, Melbourne, on the sixteenth day of March, 1954.

PRESENT:
The Lieutenant-Governor, as Deputy for His Excellency the Governor of Victoria.
Mr. Merrifield | Mr. Smith.

ORDER EXTENDING APPLICATION OF THE LANDLORD AND TENANT ACT 1948 TO CERTAIN PREMISES.

WHEREAS by an Order published in the Government Gazette of the 2nd September, 1953, at page 4495, the premises known as Number 50 May-street, Kew, were excluded from the operation of Parts III. and V. of the Landlord and Tenant Act 1948: And whereas it is expedient that those Parts should again extend to such premises: Now, therefore, in pursuance of the powers conferred upon him by the Landlord and Tenant Act 1948, the Lieutenant-Governor, as Deputy for His Excellency the Governor of Victoria, by and with the advice of the Executive Council thereof, doth hereby declare that the application of the whole of the Landlord and Tenant Act 1948 shall extend to such premises.

And the Honorable William Slater, Her Majesty's Attorney-General in and for the State of Victoria, shall give the necessary directions herein accordingly.

A. MAHLSTEDT,
Clerk of the Executive Council.

REGISTRATION OF BIRTHS, DEATHS, AND MARRIAGES ACT 1928.

At the Executive Council Chamber, Melbourne, the sixteenth day of March, 1954.

PRESENT:
The Lieutenant-Governor, as Deputy for His Excellency the Governor of Victoria.
Mr. Merrifield | Mr. Smith.

REMOVAL OF REGISTRAR FROM OFFICE.

THE Lieutenant-Governor, as Deputy for His Excellency the Governor of the State of Victoria, in the Commonwealth of Australia, by and with the advice of the Executive Council of the said State, and in pursuance of the powers conferred by the Registration of Births, Deaths and Marriages Act 1928, doth by this Order remove—

EMMA MARIE GOODWIN
from the office of Registrar of Births and Deaths at Toongabbie, it having been decided to close the registration office there.

And the Honorable Leslie William Galvin, Her Majesty's Chief Secretary for the State of Victoria, shall give the necessary directions herein accordingly.

A. MAHLSTEDT,
Clerk of the Executive Council.

RULES UNDER THE JUSTICES ACTS.

*At the Executive Council Chamber, Melbourne, the
sixteenth day of March, 1954.*

PRESENT:

The Lieutenant-Governor, as Deputy for His Excellency
the Governor of Victoria.

Mr. Merrifield | Mr. Smith.

UNDER and by virtue of the powers and authorities conferred by the *Justices Act 1928* and the *Maintenance (Amendment) Act 1953* and of all other powers and authorities him thereunto enabling, the Lieutenant-Governor, as Deputy for His Excellency the Governor of Victoria, by and with the advice of the Executive Council thereof, doth hereby make the following Rules, that is to say:—

1. These Rules may be cited as the "Justices Act (Maintenance Order Enforcement) Rules 1954."

2. Every application to a clerk of petty sessions for action to enforce an order made under Part I. of the *Maintenance Act 1928* shall be in the form or to the effect of Form Number 1 in the Schedule to these Rules and shall be delivered or forwarded by post to the clerk of the court of petty sessions by which the order was made or in which it is recorded.

3. The clerk may take all steps necessary or expedient to enforce the order where the application is made—

(a) by or on behalf of the parent guardian or other person having the lawful care or charge of an infant in whose favour the order was made; or

(b) by or on behalf of a person (not being such an infant) in whose favour the order was made and it appears to the clerk that it is impracticable or unduly inconvenient for that person to attend the court at the hearing of any proceedings to enforce the order.

4. If the clerk is of opinion that the appropriate proceedings for the enforcement of the order are proceedings under the *Imprisonment of Fraudulent Debtors Act 1928*, the applicant, on being requested by him so to do, shall furnish him with an application for a summons for commitment in the form or to the effect of Form Number 2 in the Schedule to these Rules and an affidavit in support of such application in the form or to the effect of Form Number 3 in that Schedule.

THE SCHEDULE.

FORM No. 1.

Justices Act (Maintenance Order Enforcement) Rules 1954.

APPLICATION FOR PROCEDURE TO ENFORCE MAINTENANCE
ORDER.

Complainant.

Defendant.

Particulars of Order:

To the Clerk of Petty Sessions
at

I,
of

being * hereby apply to you to take all steps necessary or expedient to enforce the order made in this case.

1. I enclose duty stamps to the value of
to cover the fees required on the service and issue of process.

2. † It is, for the reasons set out hereunder, duly inconvenient for the complainant to attend the Court at the hearing of any proceedings to enforce the order, viz.:—

3. In support of this application I furnish you with the following answers to the questions set out hereunder:—

- (1) What is defendant's full name?
- (2) What is his present place of abode?

* Show capacity in which application is made. See Section 7 of *Maintenance (Amendment) Act 1953*.

† Where the application is made on behalf of an infant, paragraph (2) need not be answered. Strike out the words which are not applicable.

- (3) Is that his usual place of abode?
If not, what is his usual place of abode and when is it expected that he will resume residing there?
- (4) If defendant works for wages, what is his occupation, and what is the name and address of his employer, and, so far as is known, how much does he earn per week?
- (5) If defendant is working on his own account, where is his place of business situated, and what is the nature of the business?
- (6) What are defendant's assets, if any?
- (7) Have any payments been made by the defendant otherwise than through the Court? If so, show amounts, and dates of payment
- (8) What is the amount of the arrears of maintenance due under the order as at the date of this application?

Dated at _____, this _____ day of _____, 19 _____

FORM No. 2.

Justices Act (Maintenance Order Enforcement) Rules 1954.

APPLICATION FOR SUMMONS FOR COMMITMENT (MAINTENANCE).

In the Court of Petty Sessions

at _____
In the _____ Bailiwick.

Between _____ Complainant.
and _____ Defendant.

Particulars of Order:
I, _____ of _____ being *

apply for the issue of a summons for commitment against the said defendant, and I state that I rely upon the following grounds for obtaining an order of committal of the defendant, that is to say:—

- 1. That since the respective dates upon which the sums became due in respect of which the defendant has made default the defendant has or has had or could by reasonable effort have had sufficient means and ability to pay the said sums respectively and has refused or neglected or refuses or neglects to pay the same.
- †2. That the defendant is about to leave Victoria without paying the said sums.
- †3. That the defendant is about to depart elsewhere within Victoria with intent to evade payment of the said sums.

Dated the _____ day of _____, 19 _____

Signature of applicant.

FORM No. 3.

Justices Act (Maintenance Order Enforcement) Rules 1954.

AFFIDAVIT IN SUPPORT OF AN APPLICATION FOR A SUMMONS FOR COMMITMENT (MAINTENANCE).

In the Court of Petty Sessions

at _____
In the _____ Bailiwick.

Complainant.
Defendant.

Date of complaint:

Nature of complaint: *Deserting wife and child.*
Leaving wife and child without means of support.

I, _____
of _____
make oath and say:—

I am the complainant in this matter (or, as the case may be)*

By an order of the Court of Petty Sessions at _____ dated the _____ day of _____, 19 _____, it was ordered that the above-named defendant should pay to the Clerk of Petty Sessions at _____ the sum of £ _____ per week for the maintenance of _____

the first of such weekly payments to be made on _____ day the _____ day of _____, 19 _____, and thereafter on each succeeding _____ day, and that the said defendant has not paid certain of the said weekly payments, amounting in all to the sum of £ _____ on the _____ day of _____, 19 _____

In and by the said order the said defendant was ordered to pay the sum of £ _____ for costs, and that the said sum is still wholly due and unpaid (or unpaid to the extent of £ _____).

* Show capacity in which application is made. See Section 7 of the Maintenance (Amendment) Act 1953.

† Strike out that which is inapplicable.

* Show capacity in which affidavit is made. See Section 7 Maintenance (Amendment) Act 1953.

The said defendant resides within Victoria.

†To the best of my information and belief, since the respective dates on which the said weekly sums became due which the defendant has failed to pay as aforesaid the said defendant has or has had or could by reasonable effort have had sufficient means and ability to pay such sums respectively and has refused or neglected or refuses or neglects to pay the same.

† Strike out that which is inapplicable.

†The said defendant is about to leave Victoria without paying the said sums.

†The said defendant is about to depart elsewhere within Victoria with intent to evade payment of the said sums.

Sworn at this day
of 19
Before me,

J.P.
Clerk of Petty Sessions.

And the Honorable William Slater, Her Majesty's Attorney-General in and for the State of Victoria, shall give the necessary directions herein accordingly.

A. MAHLSTEDT,
Clerk of the Executive Council.

MILK PASTEURIZATION ACT 1949 (No. 5444).

At the Executive Council Chamber, Melbourne, the sixteenth day of March, 1954.

PRESENT:

The Lieutenant-Governor, as Deputy for His Excellency the Governor of Victoria.

Mr. Merrifield | Mr. Smith.

APPOINTMENT OF A MEMBER OF THE MILK PASTEURIZATION COMMITTEE.

IN pursuance of the powers in that behalf conferred by the *Milk Pasteurization Act 1949* (No. 5444), the Lieutenant-Governor, as deputy for His Excellency the Governor of the State of Victoria, by and with the advice of the Executive Council thereof, doth by this Order hereby appoint LEONARD WILLIAM MORRIS to be a member of the Milk Pasteurization Committee for a period up to and including the 8th May, 1956, in accordance with paragraph (d) of sub-section (2) of section 4 of the said Act.

And the Honorable Clive Phillip Stoneham, Her Majesty's Minister of Agriculture for the State of Victoria, shall give the necessary directions herein accordingly.

A. MAHLSTEDT,
Clerk of the Executive Council.

TAMBO RIVER IMPROVEMENT TRUST.

At the Executive Council Chamber, Melbourne, the sixteenth day of March, 1954.

PRESENT:

The Lieutenant-Governor, as Deputy for His Excellency the Governor of Victoria.

Mr. Merrifield | Mr. Smith.

LIMIT OF BORROWING POWER.

UNDER the powers conferred by the Water Acts and all other powers thereunto him enabling, the Lieutenant-Governor, as Deputy for His Excellency the Governor of

the State of Victoria, by and with the advice of the Executive Council of the said State, doth hereby specify that the sums of money which may be borrowed by the Tambo River Improvement Trust, pursuant to the provisions of the *Water Act 1952*, as amended by the *Water (Amendment) Act 1953*, shall not exceed in the whole the sum of Thirty thousand pounds (£30,000).

And the Honorable Clive Phillip Stoneham, Her Majesty's Minister of Water Supply for the State of Victoria, shall give the necessary directions herein accordingly.

A. MAHLSTEDT,
Clerk of the Executive Council.

OVENS RIVER IMPROVEMENT TRUST.

At the Executive Council Chamber, Melbourne, the sixteenth day of March, 1954.

PRESENT:

The Lieutenant-Governor, as Deputy for His Excellency the Governor of Victoria.

Mr. Merrifield | Mr. Smith.

LIMIT OF BORROWING POWER.

UNDER the powers conferred by the Water Acts and all other powers thereunto him enabling, the Lieutenant-Governor, as Deputy for His Excellency the Governor of the State of Victoria, by and with the advice of the Executive Council of the said State, doth hereby specify that the sums of money which may be borrowed by the Ovens River Improvement Trust, pursuant to the provisions of the *Water Act 1952*, as amended by the *Water (Amendment) Act 1953*, shall not exceed in the whole the sum of Sixty thousand pounds (£60,000).

And the Honorable Clive Phillip Stoneham, Her Majesty's Minister of Water Supply for the State of Victoria, shall give the necessary directions herein accordingly.

A. MAHLSTEDT,
Clerk of the Executive Council.

APPROACHING LAND SALES.

SALES of Crown lands, in fee-simple, will be held at the under-mentioned places and dates, viz.:-

	No. of Gazette.
Bairnsdale.—Thursday, 15th April, 1954	110
Bendigo.—Thursday, 8th April, 1954	106
Castlemaine.—Thursday, 25th March, 1954	61
Charlton.—Wednesday, 24th March, 1954	61
Cohuna.—Thursday, 18th March, 1954	61
Creswick.—Tuesday, 13th April, 1954	106
Daylesford.—Thursday, 25th March, 1954	61
Echuca.—Thursday, 18th March, 1954	61
Heathcote.—Thursday, 8th April, 1954	106
Kyabram.—Thursday, 18th March, 1954	61
Maryborough.—Friday, 26th March, 1954	61
Tongala.—Thursday, 18th March, 1954	61
Wedderburn.—Wednesday, 24th March, 1954	61
Wodonga.—Monday, 22nd March, 1954	61

SALE OF CROWN LANDS BY AUCTION.

The lands will be sold in fee-simple, and subject to the covenants, conditions, exceptions, and reservations directed, by the Governor in Council by an Order in Council dated the 5th August, 1930, and published in the *Government Gazette* of the 8th August, 1930, varied as herein.

A deposit of at least twelve and a half per centum of the price at which each lot is sold must be paid by the purchaser at the time of sale, such payments shall be made in coin, bank notes or cheques approved by the officer conducting the sale, and the residue of such price will be payable in equal instalments, in accordance with the scale hereunder, on the last day of each successive period of six months from the time of sale, or, if the purchaser choose, at any earlier time or times; such residue of the purchase money shall bear interest at the rate of Five pounds per centum per annum, to be computed with respect to each instalment for the period which has elapsed between the time of sale and the time of the payment of such instalment. If the residue of the price be paid within thirty days after the time of the sale no interest will be payable thereon.

The Governor in Council may allow a transfer of the purchaser's interest to an approved person at any time before the final payment of the purchase money is made. The fee for transfer shall be One pound and such transfer will be subject to payment of stamp duty.

SCALE OF PAYMENTS OF RESIDUE.

£20 and under, 6 instalments.
Over £20, and not exceeding £50, 8 instalments.
Over £50, and not exceeding £100, 10 instalments.
Over £100, and not exceeding £200, 12 instalments.
Over £200, and not exceeding £300, 14 instalments.
Over £300, and not exceeding £400, 16 instalments.
Over £400, and not exceeding £500, 18 instalments.
Over £500, 20 instalments.

FEES, ETC.

The amount payable for Assurance Fund (One halfpenny for each £1 of purchase price) and Crown grant fee must be paid with the balance of purchase money. The following is the scale of fees for Crown grants:—

50 acres and under, £1 10s.
Over 50 acres, £2.
Where the purchase money does not exceed £5, the grant fee is £1.

Valuations of improvements (if not purchased by the owner thereof), and charges for survey; must also be paid at the time of sale.

J. H. SMITH,
Commissioner of Crown Lands and Survey.

Office of Crown Lands and Survey,
Melbourne, 15th March, 1954:

BAIRNSDALE.—Sale (No. 11071) of Crown lands, in fee-simple, by auction, will be held at the LAND OFFICE, BAIRNSDALE, on THURSDAY, the 15th APRIL, 1954, at THREE o'clock p.m. To be conducted by R. A. WALKER, Land Officer.

BEMM, PARISH OF BEMM, COUNTY OF CROAJINGOLONG.
In South-west of Township.

Upset price £80 per lot. Charge for survey £5 10s. per lot.
Lot 1. Area 1 rood, allotment 5 of section H.
Lot 2. Area 1 rood, allotment 6 of section H.
Lot 3. Area 1 rood, allotment 7 of section H.

MALLACOOTA, PARISH OF MALLACOOTA, COUNTY OF CROAJINGOLONG.

West of the Centre of the Township.

Upset price £120 per lot. Charge for survey £6 per lot.

Lot 4. Area 1r. 3 7/10p., allotment 8 of section 8.
Lot 5. Area 1r. 9p., allotment 9 of section 8.

Upset price £80 the lot. Charge for survey £5 10s.
Lot 6. Area 1 rood, allotment 14 of section 8.

Upset price £90 the lot. Charge for survey £6.
Lot 7. Area 1r. 17 8/10p., allotment 3 of section 13.

RAYMOND ISLAND, PARISH OF BAIRNSDALE, COUNTY OF TANJIL.

In the South of the Township.

Upset price £15 per lot. Charge for survey £5 5s. per lot.

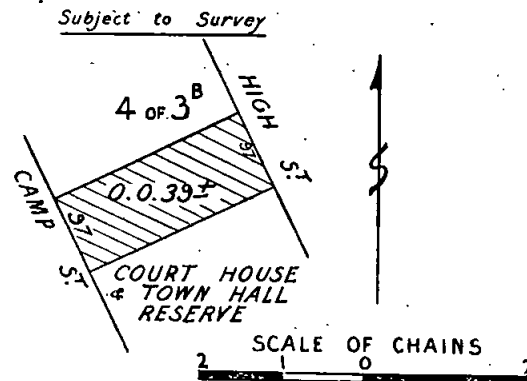
Lot 8. Area 1 rood, allotment 2 of section 12.
Lot 9. Area 1 rood, allotment 3 of section 12.
Lot 10. Area 1 rood, allotment 4 of section 12.
Lot 11. Area 1 rood, allotment 5 of section 12.
Lot 12. Area 32 perches, allotment 6 of section 12.
Lot 13. Area 32 perches, allotment 7 of section 12.
Lot 14. Area 32 perches, allotment 8 of section 12.
Lot 15. Area 32 perches, allotment 9 of section 12.
Lot 16. Area 32 perches, allotment 10 of section 12.

PROPOSED REVOCATION OF TEMPORARY RESERVATION OF LAND BY ORDER IN COUNCIL—(AS TO PORTION).

IN pursuance of the provisions of the *Land Act 1928*, notice is hereby given that it is the intention of the Governor in Council to revoke portion of the temporary reservation of land by Order in Council hereunder referred to, viz.:-

The following Notice was published 1 on the 3rd March, 1954, pursuant to Order of the 23rd February, 1954.*

HEATHCOTE.—The temporary reservation, by Order in Council of the 12th July, 1886, of 1 acre of land, being allotment 5 of section 3B in the Township of Heathcote, as a site for a Court House and Town Hall, revoked as to part by Order of the 12th September, 1898, is about to be revoked so far only as the portion containing 39 perches, more or less, indicated by hachure on plan hereunder, is concerned.—(H.74(*) (Rs.6634).



J. H. SMITH,
Commissioner of Crown Lands and Survey.

PROPOSED REVOCATION OF TEMPORARY RESERVATION AND THE WITHHOLDING FROM SALE, LEASING, AND LICENSING OF CERTAIN LAND BY ORDER IN COUNCIL.

IN pursuance of the provisions of the *Land Act 1928*, notice is hereby given that it is the intention of the Governor in Council to revoke the temporary reservation and the withholding from sale, leasing, and licensing of certain land by Order in Council hereinafter referred to:—

The following Notice was published 1 on the 17th March, 1954, pursuant to Order of the 9th March, 1954.*

RUTHERGLEN.—The temporary reservation as a site for a Public Park and the withholding from sale, leasing, and licensing, by Order in Council of the 27th January, 1881, of 83 acres 2' roods 19 perches of land in the Township of Rutherglen, are about to be revoked.—(R.50(2) (Rs.3979).

J. H. SMITH,
Commissioner of Crown Lands and Survey.

PROPOSED REVOCATION OF TEMPORARY RESERVATION OF LAND BY ORDER IN COUNCIL.

IN pursuance of the provisions of the *Land Act 1928*, notice is hereby given that it is the intention of the Governor in Council to revoke the temporary reservation of land by Order in Council hereunder referred to, viz.:

The following Notice was published 1° on the 17th March, 1954, pursuant to Order of the 9th March, 1954.

RUTHERGLEN.—The temporary reservation, by Order in Council of the 7th October, 1952, of 10 perches, more or less, of land in the Township of Rutherglen, as a site for a Public Park, is about to be revoked.—(R.50(2) (Rs.3979).

J. H. SMITH,
Commissioner of Crown Lands and Survey.

PROPOSED REVOCATION OF TEMPORARY RESERVATION OF LAND BY ORDER IN COUNCIL.

IN pursuance of the provisions of the *Land Act 1928*, notice is hereby given that it is the intention of the Governor in Council to revoke the temporary reservation of land by Order in Council hereunder referred to, viz.:

The following Notice was published 1° on the 3rd March, 1954, pursuant to Order of the 23rd February, 1954.

MOOLORT.—The temporary reservation, by Order in Council of the 27th July, 1874, of 3 roods 36 perches of land in the Parish of Moolort, situate in section 2, as a site for State School purposes, is about to be revoked.—(M.179(2) (C.95097).

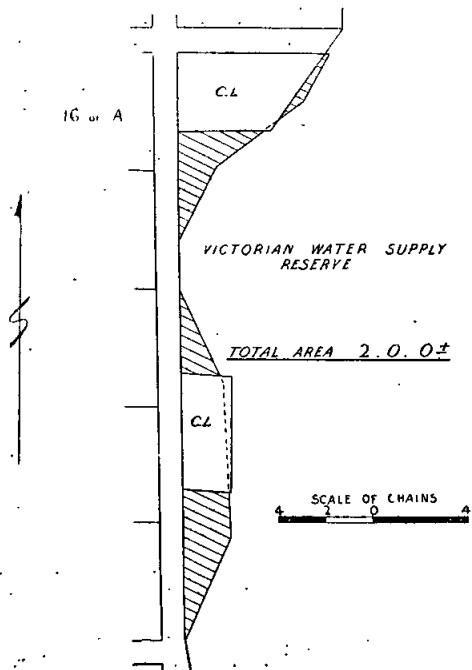
J. H. SMITH,
Commissioner of Crown Lands and Survey.

PROPOSED REVOCATIONS OF TEMPORARY RESERVATIONS OF LANDS BY ORDERS IN COUNCIL—(AS TO PORTIONS).

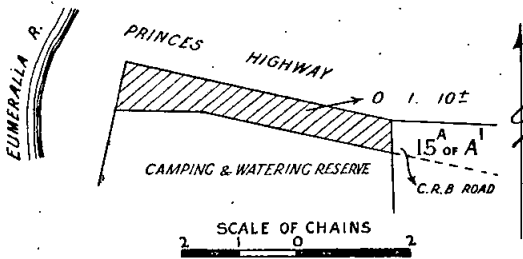
IN pursuance of the provisions of the *Land Act 1928*, notice is hereby given that it is the intention of the Governor in Council to revoke portions of the temporary reservations of lands by Orders in Council hereunder referred to, viz.:

The following Notices were published 1° on the 26th February, 1954, pursuant to Orders of the 16th February, 1954.

WOMBAT.—The temporary reservation, by Order in Council of the 31st December, 1866 (see *Government Gazette* of the 11th January, 1867, page 81), of 175 acres, more or less, of land in the Parish of Wombat as a site for Victorian Water Supply purposes, revoked as to part by various Orders, is about to be revoked so far only as the portions containing 2 acres, more or less, indicated by hachure on plan hereunder, are concerned.—(W.179(2) (0285/129).



CODRINGTON.—The temporary reservation, by Order in Council of the 13th March, 1888 (see *Government Gazette* of the 16th March, 1888, page 800), of 8 acres, more or less, of land in the Parish of Codrington as a site for Camping and Watering purposes, is about to be revoked so far only as the portion containing 1 rood 10 perches, more or less, indicated by hachure on plan hereunder, is concerned.—(C.396(2) (C.93647).



J. H. SMITH,
Commissioner of Crown Lands and Survey.

REGULATIONS FOR THE CARE, PROTECTION, AND MANAGEMENT OF THE "MINHAMITE MEMORIAL RECREATION RESERVE."

WHEREAS by section 181 of the *Land Act 1928*, as re-enacted by section 9 of the *Land Act 1941*, power is given to the Board of Land and Works to make Regulations in respect of the care, protection, and management of any Crown land which has been reserved under the Land Acts for any public purpose whatsoever and which has not been conveyed to or vested in trustees, and for the further purposes as enacted: Now therefore, the Board of Land and Works, in pursuance of the powers conferred as aforesaid, doth hereby make the following Regulations in respect of the land in the Parish of Langulac temporarily reserved as a site for Public Recreation by Order in Council dated 5th May, 1953, and known as the "Minhamite Memorial Recreation Reserve," hereinafter referred to as the "Reserve." The Reserve has been placed under the control of a Committee of Management hereinafter referred to as the "Committee":—

REGULATIONS.

1. The Reserve shall be open to the public from sunrise to sunset, free of charge, except on such days, not exceeding 52 in any one year, as the Reserve may be set apart for cricket or football matches, fêtes, sports, or holiday amusements, on any of which occasions a sum not exceeding Five shillings may be charged and taken for admission of every adult to the Reserve.
2. No person shall—
 - (a) Enter or remain in the Reserve who may offend against decency as regards dress, language, or conduct, or who may behave in a disorderly, unseemly, or offensive manner, or create or take part in any disturbance.
 - (b) Enter or remain in the Reserve whilst in a state of intoxication.
 - (c) Bring any intoxicating liquor on to the Reserve without the consent of the Committee first obtained.
 - (d) Exercise or train any horse or pony on the Reserve, or any part thereof, without the consent of the Committee first obtained.
3. The Committee shall have power to hold entertainments, shows, or performances on the Reserve, and to make a charge for admission thereto as hereinbefore provided.
4. The Committee shall have power to let any portion of the Reserve to any club, association, person, or society for the purpose of holding entertainments, performances, shows, or sports, subject to the payment of such fees and on such terms as it may deem to be reasonable and consistent with these Regulations, and to authorize any club, association, society, or person to make a charge for admission thereto as hereinbefore provided in these Regulations.
5. No person, except the Committee or its officers or employees on duty, shall enter any part of the Reserve on an occasion when a charge is made for admission thereto without first paying the fees chargeable for such admission.
6. No person shall park a motor car, vehicle, or motor cycle in the Reserve, except at such places as are set apart for the purpose by the Committee, who reserve the right to make a parking charge not exceeding Two shillings for each vehicle.

7. No person shall play or engage in any organized sport, game, or competition within the Reserve on Sundays, Good Friday, or Anzac Day without the permission, in writing, of the Committee first obtained.

8. No person shall take part in any public entertainment of any sort in the Reserve without the permission, in writing, of the Committee first obtained.

9. No person shall play, practise, or engage in any organized game or sport within the Reserve at any time without permission, in writing, of the Committee first obtained.

10. Persons renting or hiring any stand, building, erection, or enclosure on the occasion of any sports, fêtes, or holiday amusements may be required to deposit any sum which the Committee may at any time determine, by way of guarantee that due care shall be taken of such stand, building, erection, or enclosure, and such Committee, in its absolute discretion, may make good any damage or injury sustained by such stand, building, erection, or enclosure, or anything contained therein, during such occupancy or hiring, and deduct the cost of making good such damage, injury, or loss from the sum of money deposited by way of guarantee, and all persons so renting or hiring shall abide by these Regulations, and by any order given by the Committee.

11. No person shall, in the Reserve, interfere with or break or damage any of the trees, plants, or shrubs, or pluck any flowers, or climb, jump, or get over or under any of the fences, gates, seats, or other structures therein, or roll or throw stones or other missiles, or leave any bottles, broken glass, paper, orange peel, banana skins, or any refuse or rubbish whatever therein, or post bills or advertisements on any of the fences, gates, seats, or other structures therein.

12. No person shall light a fire in the Reserve without the consent of the Committee.

13. No person shall put in the Reserve any cattle, horses, sheep, goats, pigs, or other animals without the permission, in writing, of the Committee first obtained.

14. No person shall bring into the Reserve any dog, unless controlled by a chain or cord, without permission, in writing, of the Committee first obtained.

15. No person shall camp in the Reserve, nor erect therein any building, or any booth for the purpose of offering for sale any article without permission, in writing, of the Committee first obtained.

16. No person shall play, practise, or engage in any sport, including tennis, cricket, quoits, hockey, or any other games, or foot racing, except in the portions of the Reserve set apart for that purpose, and then only with the permission of the Committee first obtained, and such permission may be granted subject to such terms and conditions as the said Committee may determine.

17. No person shall enter the Reserve, or pass over the playing area or oval, with any vehicle, or on horseback, without the permission of the Committee first obtained, nor drive or ride amongst or to the danger or annoyance of persons assembled on any part of the Reserve.

18. No person shall bet publicly in any part of the Reserve without permission, in writing, of the Committee first obtained.

19. No person, club, or other body shall, without the consent of the Committee first obtained, grade or scrape the ground off or cut or burn any grass growing on any part of the Reserve.

20. No person shall remove any earth, sand, stone, marl, or gravel from the Reserve.

Section 181 of the *Land Act* 1928, as re-enacted by section 9 of the *Land Act* 1941, provides in sub-section (4) that every person who contravenes or fails to comply with any Regulation made by the Board of Land and Works under sub-section (1) of such section, shall for each offence be liable to a penalty of not more than Five pounds, and by sub-section (5) thereof it is further provided that every person who contravenes or fails to comply with any such Regulations and who, after he has been warned by any bailiff of Crown lands or by any member of the Police Force, does not desist therefrom may be forthwith apprehended by such bailiff or member of the Police Force and taken before some justice to be dealt with according to law, and shall be liable to a penalty of not more than Ten pounds.—(Rs.7093.)

The common seal of the Board of Land and Works was hereunto affixed this ninth day of March, 1954, in the presence of—

(SEAL) J. H. SMITH, President.
W. M. CRAWFORD, Member.

REGULATIONS FOR THE CARE, PROTECTION, AND MANAGEMENT OF THE RESERVE KNOWN AS THE "YACKANDANDAH CAMPING RESERVE."

WHEREAS by section 181 of the *Land Act* 1928, as re-enacted by section 9 of the *Land Act* 1941, power is given to the Board of Land and Works to make Regulations with respect to the care, protection, and management of any Crown land which has been reserved under the Land Acts for any public purpose whatsoever, and which has not been conveyed to or vested in trustees, and for the further purposes as enacted: Now therefore, the Board of Land and Works, in pursuance of the powers conferred as aforesaid, doth hereby make the following Regulations in respect of the reserved Crown land on plan marked "Y"/2.9.53, attached to Lands Department correspondence Rs.7037, and known as the "Yackandandah Camping Reserve," hereinafter referred to as the "Reserve." The Reserve has been placed under the control of a Committee of Management, hereinafter referred to as the "Committee."

REGULATIONS.

1. No person shall enter or remain in the Reserve who may offend against decency as regards dress, language, or conduct.

2. No person shall remove or damage in any way any of the trees or shrubs in the Reserve.

3. No fires shall be lighted in the Reserve, except in such places as may be appointed for this purpose by the Committee.

4. No person shall put in the Reserve any cattle, horses, sheep, goats, pigs, or other animals, without the permission, in writing, of the Committee first obtained.

5. No person shall in any way damage or injure any buildings, gates, fences, seats or fireplaces, conveniences, or other erections in the Reserve, nor remove therefrom sand, soil, gravel, or timber, nor leave or deposit any glass, paper, or rubbish therein.

6. No person shall take part in any public entertainment of any sort in the Reserve, without the permission, in writing, of the Committee first obtained.

7. No person shall, in or on the Reserve, erect any booth or other structure for the purpose of offering for sale any article, without the permission, in writing, of the Committee first obtained.

8. During such period or periods as shall be prescribed by the Committee no person shall camp on any portions of the Reserve, except on such parts as may be specially set apart for that purpose by the Committee, and then only after obtaining permission of the Committee, in writing, subject to the payment of such fees and upon such other conditions as the Committee may determine. Such written permission, shall, if required, be produced at any time to any person duly authorized by the Committee to demand production thereof.

9. No person shall obstruct, disturb, interrupt, or annoy any officer or employee of the Committee in the proper execution of his work and duty.

10. The Committee reserves the right to control the parking of motor cars, motor cycles, or any other vehicles within the Reserve, and also has the right to levy a fee for such parking. The maximum fee payable for the use of the parking area shall not exceed Two shillings and six pence per day.

11. No persons shall discharge firearms within the Reserve, without the permission, in writing, of the Committee first had and obtained.

Every person who contravenes or fails to comply with these Regulations shall, in accordance with the provisions of section 181 of the *Land Act* 1928, as re-enacted by section 9 of the *Land Act* 1941, for each offence be liable to a penalty of not more than Five pounds, and every person who contravenes or fails to comply with any such Regulation and who, after he has been warned by any bailiff of Crown lands, or by any member of the Police Force, does not desist therefrom may be forthwith apprehended by such bailiff or member of the Police Force and taken before some justice to be dealt with according to law, and shall be liable to a penalty of not more than Ten pounds.—(Rs.7037.)

The common seal of the Board of Land and Works was hereunto affixed this ninth day of March, 1954, in the presence of—

(SEAL) J. H. SMITH, President.
W. M. CRAWFORD, Member.

REGULATIONS FOR THE CARE, PROTECTION, AND MANAGEMENT OF THE AREA IN THE PARISH OF MELBOURNE SOUTH, KNOWN AS THE "ALBERT RESERVE," PERMANENTLY RESERVED AS A SITE FOR A CRICKET GROUND AND OTHER PURPOSES OF PUBLIC RECREATION.

WHEREAS by section 181 of the *Land Act 1928* (as re-enacted by section 9 of the *Land Act 1941*), the Board of Land and Works is empowered to make Regulations with respect to the care, protection, and management of and other purposes relating to any land which under the provisions of the *Land Acts* has been reserved for any public purpose whatsoever and which has not been conveyed to and vested in trustees; And whereas the area known as the "Albert Reserve," being allotments 5, 7, and 8 of section 5, City of South Melbourne, Parish of Melbourne South (hereinafter called "the Reserve"), has by Order in Council, dated the twenty-sixth day of November, One thousand eight hundred and eighty-eight, been permanently reserved, pursuant to the *Land Acts*, as a site for a Cricket Ground and other purposes of Public Recreation, but has not been conveyed to and vested in trustees; And whereas a Committee of Management (hereinafter called "the Committee") of the Reserve has been appointed, pursuant to the provisions of section 184 of the *Land Act 1928*: Now therefore the Board of Land and Works, in pursuance of the said section 181, doth hereby make the following Regulations in respect of the Reserve:—

REGULATIONS.

1. The Reserve shall be divided as follows:—

- (a) Division "A" (containing 6 acres and 2 7/10 perches, and being the said allotment 7), set apart by the Committee for the practice and playing of cricket, football, baseball, and other outdoor games approved by the Committee and which shall be subdivided as follows:—
- (i) First subdivision.—The pavilion, press box, scorer's box and other buildings, and the members' and ladies' reserve.
 - (ii) Second subdivision.—The special enclosure.
 - (iii) Third subdivision.—The playing ground.
 - (iv) Fourth subdivision.—The remainder of the division.
- (b) Division "B" (containing 1 acre 3 roods and 12 perches, and being the said allotment 5), set apart by the Committee for the practice and playing of tennis and such other outdoor games as the Committee may approve, and which shall be subdivided as follows:—
- (i) First subdivision.—The pavilion and enclosure.
 - (ii) Second subdivision.—The playing grounds.
 - (iii) Third subdivision.—The remainder of the Division; and
- (c) Division "C" (containing 32 perches, and being the said allotment 8), set apart as a site for the building known as the Golf House.

2. No division of the Reserve shall be used for any purpose other than that for which it is set apart.

3. The Committee may grant, subject to such terms and conditions as it may determine, licences to enter upon and use the divisions of the Reserve for the respective purposes for which they have been set apart, and no person shall, save as hereinafter provided, enter upon and use any part of the Reserve except in accordance with the terms of a licence granted by the Committee.

4. (i) During the continuance of any licence granted as aforesaid, except as therein provided, the licensee shall control admission to the land therein described, and the licensee or other person or persons for the time being entitled to control admission to that land shall, subject to due payment of the licence fee, be entitled to all revenue derived from the land described in the licence.

(ii) The licensees from time to time of the said Divisions "A" and "B" shall make them available at reasonable charges to clubs, associations, or individuals on such days as the divisions are not bona fide required for use by the licensees, and if a licensee shall not observe the provisions of this sub-clause to the satisfaction of the Committee, the Committee may from time to time direct the licensee as to the use of and the conditions upon which the division controlled by the licensee shall be made available as aforesaid.

5. (i) Every application by a club, association, or individual for permission to use the said Division "A" or Division "B" shall be made to the Committee.

(ii) The Committee shall not be obliged to approve any application as aforesaid and shall in the case of an application for the use of a division in respect of which a licence has been granted under these Regulations refer the application to the licensee.

(iii) No application for—

- (a) the use of the said Division "A" for any international, interstate, or other cricket, football, or sports match, or meeting of public importance; or
- (b) the use of the said Division "B" for any international, interstate, or other tennis match of public importance

shall be refused by the licensee of the division in respect of which the application is made without the prior approval of the Committee, and every application as aforesaid which has not been dealt with by a licensee within one month after receipt thereof from the Committee shall be deemed to have been refused.

(iv) The use of the Division "A" or Division "B" by any club, association, or individual applying pursuant to this clause shall be subject to the observance by the applicant of these Regulations and of any terms and conditions imposed by the licensee of the division.

6. (i) The maximum fees which may be charged and collected for admission to the second and fourth subdivisions of the said Division "A" and the third subdivision of the said Division "B" whenever sports matches or meetings are conducted on those divisions for the entertainment of the public shall be as follows:—

- (a) For admission of each person to the second subdivision of Division "A" such sum as the Committee may from time to time determine but not exceeding Seven shillings and six pence.
- (b) For admission of each person to the fourth subdivision of Division "A" or to the third subdivision of Division "B," such sum as the Committee may from time to time determine but not exceeding Three shillings.

(ii) Except when admission fees are chargeable under the preceding provisions of this clause, every person shall be admitted without charge to the fourth subdivision of Division "A" and to the third subdivision of Division "B" from sunrise to sunset.

7. No person shall—

- (i) climb or jump over or stick bills on the fences or gates of the Reserve or the structures abutting thereon;
- (ii) in any way damage any of the buildings or other structures, gates, turnstiles, fences, seats, trees, shrubs, or flowers in the Reserve;
- (iii) leave or deposit any glass or rubbish of any kind or roll or throw stones or any missile in the Reserve;
- (iv) unless employed in the Reserve, enter any part thereof enclosed for young trees or for shrubs or garden purposes;
- (v) put in the Reserve any horse, cattle, sheep, or animal except with the approval of the Committee: Provided however that a person may bring into the Reserve a dog properly controlled by a chain, cord, or leash;
- (vi) light a fire in the Reserve except in a place specially provided for the purpose and subject to him—

- (a) taking all precautions against the spreading of the fire;
- (b) not leaving it unattended; and
- (c) extinguishing the fire before leaving it;

- (vii) sell or offer for sale in the Reserve any article whatsoever except with the prior written consent of the Committee; and
- (viii) erect in the Reserve any structure except with the prior written consent of the Committee.

8. Any person committing in the Reserve or in any of the buildings or erections for the time being thereon any of the offences following:—

- (i) being drunk or using profane, indecent, or abusive language;
- (ii) assaulting any person or using abusive, threatening, or insulting expressions or gestures, or behaving in an improper or riotous manner;
- (iii) engaging in public betting;

- (iv) crossing or trespassing on the playing grounds during the progress of a sports match or meeting or at a time when to do so would be likely to damage the playing grounds as a cricket ground or tennis court;
- (v) being in any part of the first subdivision of Division "A" or of Division "B" and not producing on demand (or surrendering if so required) to any gatekeeper or other official authorized to demand the production or surrender of tickets a ticket duly authorizing the admission of that person to the place where he may be found;
- (vi) being in any part of the Reserve when not entitled to admission thereto under these Regulations;

shall be liable to be forthwith removed from the Reserve whether or not he shall have paid for or be in possession of a ticket of admission thereto.

9. No person who offends against decency in his dress, language, or conduct shall enter the Reserve.

Section 181 of the *Land Act* 1928, as re-enacted by section 9 of the *Land Act* 1941, provides in sub-section (4) that every person who contravenes or fails to comply with any Regulation made by the Board of Land and Works under sub-section (1) of such section, shall for each offence be liable to a penalty of not more than Five pounds, and by sub-section (5) thereof it is further provided that every person who contravenes or fails to comply with any such Regulation and who, after he has been warned by any bailiff of Crown lands or by any member of the Police Force, does not desist therefrom may be forthwith apprehended by such bailiff or member of the Police Force and taken before some justice to be dealt with according to law, and shall be liable to a penalty of not more than Ten pounds.—(Rs.2231.)

The common seal of the Board of Land and Works was hereunto affixed, this ninth day of March, 1954, in the presence of—

(SEAL) J. H. SMITH, President.
W. M. CRAWFORD, Member.

COMMITTEES OF MANAGEMENT OF RESERVES.

APPOINTMENTS.

WHEREAS by section 184 of the *Land Act* 1928 it is provided that it shall be lawful for the Governor in Council or the Board of Land and Works to appoint and remove any number of persons, not less than three, or any municipal council, or the governing body of any corporation, to be a Committee of Management of any specified Crown land reserved either temporarily or permanently for any of the purposes set out in section 14 of the *Land Act* 1928, and not conveyed to or vested in trustees: Now therefore the Board of Land and Works doth hereby appoint the under-mentioned persons to be members of the Committee of Management of the Reserves named:—

"NUMURKAH SHOW GROUNDS RESERVE."

Edward Alexander Patrick, Archie Claude Miller, John Henderson, James David Galt, and Thomas Alonzo Morris as a Committee of Management for a period of three (3) years of the land permanently reserved by Orders in Council dated the 7th March, 1933, and 9th June, 1948, as a site for Show Grounds in the Township of Numurkah, and known as the "Numurkah Show Grounds Reserve."—(Corres. Rs.1294.)

"GOROKE RECREATION RESERVE."

Robert Percy Walker, Allan Hamilton Major, and Reginald Packer as the Committee of Management for a period of three (3) years from 2nd March, 1954, of the lands temporarily reserved by Orders in Council dated 13th January, 1913, and 25th November, 1947, as sites for Public Recreation in the Parish of Goroke, and known as the "Goroke Recreation Reserve."—(Corres. Rs.1575.)

"PENSURST RACECOURSE RESERVE."

Ernest George Anderson as a member of the Committee of Management, for the period ending 3rd November, 1955, of the land in the Parish of Yalimba (at Penshurst), temporarily reserved by Orders in Council dated the 17th October, 1864, and 4th July, 1872, as sites for a Racecourse and other purposes of Recreation, and known as the "Penshurst Racecourse Reserve," in the place of John Wilfred Ewing, deceased.—(Corres. Rs.974.)

"PURA PURA PUBLIC HALL SITE."

Russell George Harrison, William James Blomeley, Leonard Andrew Gleghorn, Arthur Clement Matthews, Norman Douglass Smith, Rupert Noel Albert Whitney, and Reginald Stanley Osborne as a Committee of Management for a period of three (3) years from 13th February, 1954, of the land temporarily reserved by Order in Council of 28th September, 1948, as a site for a Public Hall in the Township of Pura Pura, and known as the "Pura Pura Public Hall Site."—(Corres. Rs.6248.)

"POUND CREEK HALL RESERVE."

Daniel Archibald McCaughan, Geoffrey Reid Beard, and Lachlan Alick Donald as a Committee of Management for a period of three (3) years from 5th March, 1954, of the land temporarily reserved by Order in Council dated 4th July, 1922, as a site for a Mechanics' Institute in the Parish of Drumdlemara, and known as the "Pound Creek Hall Reserve."—(Corres. Rs.2522.)

"SWING BRIDGE RESERVE," TOONGABBIE NORTH.

Clem Jones, Herman Floyde Sundermann, William Charles Cadwallader, Andrew Francis Munro, Norman Thurman Failey, Laurence Elwall O'Brien, and Charles Edward Roberts as a Committee of Management for a period ending 1st December, 1955, of the land in the Parish of Toongabbie North temporarily reserved by Order in Council dated the 9th February, 1954, as a site for Public Recreation and Camping purposes, and known as the "Swing Bridge Reserve."—(Corres. Rs.7229.)

"BEARII RECREATION RESERVE."

Robert Francis Wilson, William James Sutton, George Frederick Haynes, Ernest Ira Freeman, William James Madgwick, Nicholas Ralph Sutton, George Norman, and Joseph Thomas Storer as a Committee of Management for a period of three (3) years of the land temporarily reserved by Order in Council dated 22nd June, 1914, as a site for Public Recreation in the Village of Bearii, and known as the "Bearii Recreation Reserve."—(Corres. Rs.800.)

"GORMANDALE RECREATION RESERVE."

Harris Eason King, Charles Leonard Graham, Hilbert Huffer, Frank Easton Giblett, Alan Thomas Trewin, Lindsay Alfred Onley, and William Alan Bissett as a Committee of Management for a period of three (3) years of the land in the Parish of Willung temporarily reserved as a site for Public Recreation by Orders in Council dated the 21st November, 1950, and 18th March, 1952, and known as the "Gormandale Recreation Reserve."—(Corres. Rs.6595.)

"VIOLET TOWN RECREATION RESERVE."

Gordon S. Liddle, Robert Thompson, Arthur C. Walter, William J. Luscombe, Osbert J. Ramage, George S. Wall, and Roy Wallace as a Committee of Management for a period of three (3) years of the land temporarily reserved by Order in Council dated 7th May, 1884, as a site for Public Recreation in the Town of Violet Town, and known as the "Violet Town Recreation Reserve."—(Corres. Rs.2179.)

"JUBILEE PARK," AT WOODFORD.

John Bligh, William Robert Jellie, Oliver Claude Wines, Eric William Carter, Harry Lindsey, John McKellar Scammell, Clive Graham Wines, John Francis Mugavin, and Arthur Wilkinson as a Committee of Management for a period of three (3) years from 24th February, 1954, of the land temporarily reserved by Order in Council dated the 8th January, 1889, as a site for Public Park and Garden, in the Parish of Wangoom, Town of Woodford, and known as "Jubilee Park."—(Corres. Rs.2486.)

"COLERAINE RECREATION RESERVE."

The Council of the Shire of Wannon as a Committee of Management of the land in the Township of Coleraine temporarily reserved by Order in Council dated the 9th February, 1954, as a site for Public Recreation.—(Corres. Rs.2812.)

"SUTTON GRANGE RECREATION RESERVE."

Reginald Clifford Broad, William Bertram Broad, William Edward Penno, Ernest Avonsleigh Richards, and William Joseph Byrne as the Committee of Management for a period of three (3) years of the land temporarily reserved by Order in Council dated the 4th July, 1906, as a site for Public Recreation in the Township of Sutton Grange.—(Corres. Rs.4926.)

"TALLAROOK RECREATION RESERVE."

Eric Charles Lentell Head, Francis John Brodie, Albert Walter Affleck, William Laurence Quick, John Micheal Hartney (Pres.), John Leslie Routledge, Robert Charles Sinclair, and William John Rutherford as members of the Committee of Management for a period of three (3) years from 21st February, 1954, of the land temporarily reserved by Order in Council dated the 18th December, 1934, as a site for Public Recreation in the Town of Dabyminga, Parish of Lowry, and known as the "Tallarook Recreation Reserve."—(Corres. Rs.4426.)

"DOCK LAKE RECREATION RESERVE."

The Council of the Shire of Wimmera as a Committee of Management of the land in the Parish of Bungalally temporarily reserved as a site for Public Recreation by Order in Council dated 19th January, 1954.—(Corres. Rs.7200.)

"WINCHELSEA PUBLIC PARK RESERVE."

John Arthur Hopkins, Herbert Ernest Warner, Eric James Edward Davis, William Mortimer Nash, and Colin Frederick Worland as a Committee of Management for a period of three (3) years from 22nd February, 1954, of the land temporarily reserved by Order in Council dated the 12th November, 1902, as a site for a Public Garden, Park, and Recreation Ground in the Town of Winchelsea, and known as the "Winchelsea Public Park."—(Corres. Rs.2463.)

"WATCHEM RACECOURSE AND RECREATION RESERVE."

Lucien Belleville, John Fallon McErvale, Thomas Patrick Connellan, Samuel William Fielding, Arthur Reginald Borden, Gustave Frederick Zimmer, Albert Thomas Blair, and James Augustine Colbert as the Committee of Management for a period of three (3) years from 18th February, 1954, of the land temporarily reserved by Order in Council dated the 8th December, 1931, as a site for Racecourse and Public Recreation in the Village and Parish of Watchem, and known as the "Watchem Racecourse and Recreation Reserve."—(Corres. Rs.4160.)

"DRUNG DRUNG RECREATION RESERVE."

Douglas Gerald Ross, Errol Langdon Ross, Alexander Walter Varley, Thomas Hunter Johns, Patricia Mary Johns, Howard Munro Ross, and Frederic Arthur Uebergang as a Committee of Management for a period of three (3) years of the land temporarily reserved by Order in Council of 31st December, 1946, as a site for Recreation purposes in the Parish of Drung Drung, and known as the "Drung Drung Recreation Reserve."—(Corres. Rs.5913.)

"GREAT WESTERN RECREATION RESERVE."

Ian F. Kilpatrick, Colin Thomas Preece, Warren Taylor, Donald John McKay, and Louis G. Grellet as a Committee of Management for a period of three (3) years from 18th February, 1954, of the land temporarily reserved by Order in Council dated the 13th May, 1867, as a site for Racing and General Recreative purposes at Great Western, and known as the "Great Western Recreation Reserve."—(Corres. Rs.2903.)

"SERVICETON RECREATION RESERVE."

Herbert Harold Farrow, Laurie Fryar, Percy Arthur Grösser, Victor Henry Baldock, Alexander John Charles, John Ronald King, and William Henry Tink as the Committee of Management for a period of three (3) years

from the 19th January, 1954, of the land temporarily reserved by Order in Council dated the 24th April, 1928, as a site for Public Recreation in the Parish of Leeor, and known as the "Serviceton Recreation Reserve."—(Corres. Rs.3643.)

"DRIK DRIK RECREATION RESERVE."

William Clarke, John Stanley Alexander McEachern, Reginald Fredrick Holmes, Leslie Gordon Bird, Arthur Stanley John Holmes, Clement Stuart Athol McLean, and William Mullen Brown as a Committee of Management for a period of three (3) years from 20th March, 1954, of the land temporarily reserved by Order in Council dated 10th February, 1896, as a site for Public Recreation in the Township of Drik Drik, and known as the "Drik Drik Recreation Reserve."—(Corres. Rs.3200.)

"ANGLESEA MARINE AND RIVER FRONTAGES AND RECREATION RESERVE."

Ernest Sydney Ball and Charles Brownhill Bruce as members of the Committee of Management of the reserved Crown lands in the Parishes of Jan Juc and Angahook, at Anglesea, as indicated in red colour on plan marked J/14.1.1941 attached to Lands Department correspondence C.74086, and known as the "Anglesea Marine and River Frontages and Recreation Reserve," in place of Kenneth Douglas Ingram and A. John Ingram, both resigned, and doth also appoint Robert Bruce Senior and James George Nott as additional members of such Committee, all for the period ending 12th February, 1956.—(Corres. C.74086.)

"WINCHELSEA RECREATION RESERVE."

Lancelot Adrian Schroeter as a member of the Committee of Management, for the period ending 23rd March, 1955, of the land temporarily reserved by Orders in Council dated 29th August, 1893, and 13th September, 1921, as a site for a Recreation Reserve in the Parish of Lake Lake Wollard, Town of Winchelsea, and known as the "Winchelsea Recreation Reserve," in the place of Thomas Maxwell Matheson, resigned.—(Corres. Rs.2461.)

"MURTOA SHOW YARDS RESERVE."

H. J. Grigg, Roderick Mark Delahunty, A. C. Paul, Leslie Rudolph Sudholz, John Vincent Delahunty, Jack Rudolph Anders, and Leonard Taylor as the Committee of Management for a period of three (3) years from 19th February, 1954, of the land temporarily reserved by Order in Council dated the 14th May, 1895, as a site for Show Yards in the Parish of Ashens, and known as the "Murtoa Show Yards Reserve."—(Corres. Rs.2627.)

"WARATAH BAY AND WALKERVILLE FORESHORE RESERVE."

Charles Alexander Nicoll, George Thomas Buckland, Michael Anthony Griffin, Ron Thorn, Robert Henry Holt, Frank Oldfield, Gordon Landy, and Robert Fleming as a Committee of Management for a period of three (3) years from 20th December, 1953, of the reserved land in the Parish of Waratah as is indicated by red colour on plan marked "W"/12.12.50 attached to Lands Department correspondence Rs.6547.—(Corres. Rs.6547.)

In witness whereof the common seal of the Board of Land and Works was hereunto affixed this ninth day of March, One thousand nine hundred and fifty-four, in the presence of—

(SEAL) J. H. SMITH, President.
W. M. CRAWFORD, Member.

Land Act 1928.

LICENCE UNDER THE LAND ACTS 1915 AND 1928 DECLARED VOID.

NOTICE is hereby given that the Licence mentioned in the Schedule hereunder has been declared void by the Governor in Council for the reason specified.

District.	Corr. No.	Name of Licensee.	Section of Land Act under which Leased.	Parish.	Allotment.	Area.	Class.	Annual Rental.	Reasons for Voiding.
Bendigo	0955/129	Francis Crowe	129	Sandhurst..	131B, section D	A. B. P. 1 3 23	..	£ s. d. 1 10 0	Non-compliance with conditions

J. H. SMITH,
Commissioner of Crown Lands and Survey.

Department of Crown Lands and Survey,
Melbourne, 9th March, 1954.

PUBLIC SERVICE NOTICES.

No. 8.

Public Service Act 1946.

REGULATIONS.—PART III.—SALARIES, INCREMENTS, AND ALLOWANCES.

THE Public Service Board, in pursuance of the powers conferred by the *Public Service Act 1946*, hereby amends the Public Service (Public Service Board) Regulations as shown below :—

FOURTH SCHEDULE.

ADMINISTRATIVE DIVISION.

Amount or Range of Salary Assigned to Offices in Class "A1", Classes "A" and "A1", and Class "A".

Office.	Yearly Rate of Salary.	
	Minimum.	Maximum.
	£	£
DEPARTMENT OF LAW.		
CLASS "A".		
<i>Delete—</i>		
Officer in Charge, Examining Branch, Titles Office	1,100
Officer in Charge, Receiving and Issuing Branch, Titles Office	1,100
Officer in Charge, Registration Branch, Titles Office	1,100
<i>Add—</i>		
Officer in Charge, Examining Branch, Titles Office	1,110	1,210
Officer in Charge, Receiving and Issuing Branch, Titles Office	1,105	1,155
Officer in Charge, Registration Branch, Titles Office	1,105	1,155

D. D. PAINE, Chairman.
E. F. FITZGIBBON, Secretary.

Office of the Public Service Board,
Melbourne, 1st March, 1954.

No. 7.

Public Service Act 1946, Section 50.

REGULATIONS.—PART III.—SALARIES, INCREMENTS, AND ALLOWANCES.

THE Public Service Board, in pursuance of the powers conferred by the *Public Service Act 1946*, hereby amends its Regulations as shown below :—

SIXTH SCHEDULE.

TEMPORARY EMPLOYEES.

Designations of Positions and Rates of Salaries.

Department and Designation of Position.	Yearly Rate of Salary.		Increments (Annual).
	Minimum.	Maximum.	
	£	£	
DEPARTMENT OF CHIEF SECRETARY.			
OFFICE OF THE CHIEF COMMISSIONER OF POLICE.			
<i>Delete—</i>			
Storeman, Assistant, Police Depot	325	..
<i>Add—</i>			
Storeman, Assistant, Police Depot	299	325	..

D. D. PAINE, Chairman.
E. F. FITZGIBBON, Secretary.

Office of the Public Service Board,
Melbourne, 16th February, 1954.

PUBLIC SERVICE OF VICTORIA.—VACANCIES.

APPLICATIONS will be received by the Public Service Board up to Wednesday, the 31st March, 1954, from persons employed in the Public Service of Victoria, who are eligible and qualified, for employment in the under-mentioned positions:—

TECHNICAL AND GENERAL DIVISION.

Inspector of Boilers, Department of Mines.

Yearly Salary.—£520 minimum; £624, maximum.

Duties.—To inspect and test steam boilers and pressure vessels under the Boiler Inspection Acts.

Qualifications.—To have completed an apprenticeship in the engineering trade in fitting and turning and/or boiler making, to have had not less than five years' practical experience in the manufacture and working of boilers and other pressure vessels; to be of average build; a sound knowledge of welding is essential.

NOTE.—In order to be considered for appointment, all applicants must pass a written examination which will embrace subjects associated with the testing and inspection of boilers and pressure vessels. The successful applicant may be required to reside at a country centre.

Film Librarian, State Film Centre, Department of Premier.

Yearly Salary.—£436, minimum; £514, maximum.

Qualifications.—To have completed a recognized course of tertiary education; to have had extensive experience as a film librarian; to be conversant with film library activities throughout the Commonwealth; to have had experience in the organization of community film activities; to be competent in the operation of 16-mm. projection equipment. Previous experience in teaching, research or photographic work an advantage.

Field Supervisor, Snob's Creek, Fisheries and Game Branch, Department of Chief Secretary.

Yearly Salary.—£436, minimum; £488, maximum.

Duties.—Under the direction of the Senior Biologist to assist in the supervision and operation of the fish hatchery and of hatchery staff and in maintenance of vehicles and equipment; to keep all records in connexion with hatchery and staff.

Qualifications.—To be capable of controlling staff; to have some knowledge of motor vehicles; the possession of Intermediate Certificate is desirable.

NOTE.—A residence is available for the successful applicant for which a charge of approximately 7 per cent. of total emolument payable by way of salary will be made.

Attendance Officer, Shepparton District, Department of Education.

Yearly Salary.—£357, minimum; £474, maximum.

Duties.—To report upon all cases of apparently deficient attendance at school, and to conduct court cases as required.

Qualifications.—To be physically and mentally alert, able to write satisfactory reports, conduct prosecutions in court, and ride a bicycle; a practical knowledge of office procedure in relation to filing methods and the keeping of records, together with a capacity for accuracy and neatness is desirable; the successful applicant will be required to live in the district. A motor car for which a commuted travelling allowance would be paid would be an advantage.

Ranger, Horsham Centre, Department of Water Supply.

Yearly Salary.—£357, minimum; £396, maximum.

Qualifications.—To be competent to control and regulate the supply of water to landholders and supervise teams on channel cleaning. To have ability to measure up channels for cleaning, and knowledge of the water requirements and channels in the district. Must be competent to measure up piecework and to perform clerical work involved in preparing time-book.

Laundress, Grade I, Sunbury Mental Hospital, Department of Health.

Yearly Salary.—£301, minimum; £314, maximum.

Duties.—To be in charge of the laundry and in control of the staff and patients working there.

Qualifications.—Ability to direct laundry operations and to have had experience in use of laundry machinery.

Assistant (Female), Grade II., Stamp Duties Office, Department of Treasurer.

Yearly Salary.—£273, minimum; £286, maximum.

Duties.—To emboss cheques, promissory notes, receipts, and other material submitted for stamping, and keep accurate records of all material dealt with.

Qualifications.—To be competent to operate a power embossing machine, and have ability to set up for stamping special types of forms.

NOTE.—In addition to the salary rates quoted, a cost of living adjustment (£396 a year for adult males, and £297 a year for adult females), which varies in accordance with the rise or fall in the index number of the cost of living, is payable.

By order,
E. F. FITZGIBBON,
Secretary.

Office of the Public Service Board,
Melbourne, 16th March, 1954.

SOUTH PACIFIC COMMISSION.

APPLICATIONS are invited for the following positions on the staff of the South Pacific Commission, Noumea, New Caledonia.

Assistant Organizer for Island Literature.

Salary.—£Stg.750-£925 per annum, plus allowances.
Duties.—To assist in the administrative and research work of the South Pacific Literature Bureau, which exists to stimulate the provision of literature for island peoples in the Commission area.

Qualifications.—To possess a University degree, qualifications in either education or anthropology and practical experience among native peoples in one or more aspects of the work involved. Fluency in English and French is very desirable.

Period of Appointment.—Three years.
The successful applicant will be stationed in Sydney, Australia, for the time being.

Physician-Nutritionist.

Salary.—£Stg.1,750-£2,000 per annum, according to qualifications and experience.

Duties.—As a Commission specialist, and in consultation with territorial administrations, to assist and stimulate the assessment and improvement of the dietary patterns and nutritional status of the South Pacific peoples. To direct, co-ordinate, and supervise the work of a dietitian-nutritionist, a biochemist, and a food technologist, and to co-operate with other Commission officers working on related aspects (agriculture, fisheries, &c.).

Qualifications.—To be a fully qualified medical practitioner from a recognized Faculty of Medicine, to have completed post-graduate training in nutrition and to have had some field experience in nutrition work under tropical conditions. Fluency in English and French is very desirable.

Period of Appointment.—Three years.
The successful applicant will be stationed in Noumea, New Caledonia.

Food Technologist.

Salary.—£Stg.1,600-£2,000 per annum, according to qualifications and experience.

Duties.—As a Commission specialist, and in consultation with territorial administrations, to investigate and stimulate improved methods of preservation, packaging, storage, handling, and transportation of food and food products, especially in relation to problems of importance from the viewpoint of nutrition improvement of the South Pacific peoples. To work under the direction and supervision of a physician-nutritionist and to maintain close co-operation with the other specialists (dietitian-nutritionist and biochemist) working in the Commission's nutrition programme and in related fields (agriculture, fisheries, co-operative societies, &c.).

Qualifications.—To possess a University degree in general sciences, and to have a certificate of specialization in food technology from a recognized institution, together with practical experience in the field, preferably under tropical conditions. Fluency in English and French is very desirable.

Period of Appointment.—Two years in the first instance.
The successful applicant will be stationed in Noumea, New Caledonia.

Further information regarding the above positions is obtainable from the Secretary, Department of External Affairs, Canberra.

Applications, supported by full particulars of qualifications and experience, for the first-mentioned position, and by a detailed curriculum vitae in respect of the other two positions, should be forwarded by air-mail to the Executive Officer for Social Development, South Pacific Commission, Box 5254, G.P.O., Sydney, before 31st March, 1954.

PUBLIC SERVICE (PUBLIC SERVICE BOARD) REGULATION 39.—RECLASSIFICATIONS.

THE Public Service Board has raised the classification of the under-mentioned offices as shown, and the Permanent Heads of the Departments have recommended the officers named for appointment.

Office and Present Classification.	Revised Classification.	Duties.	Qualifications.	Officer Recommended for Appointment.		
				Name.	Classification.	Date of Classification.
ADMINISTRATIVE DIVISION.						
DEPARTMENT OF HEALTH.						
Clerk, Class "C1"	Class "C2"	To prepare and edit information relating to the activities of the Department of Health and other bodies under the Minister of Health, for publication in all forms, e.g., reports, booklets, films, broadcasting and newspapers; to undertake such other activities in relation to health education as may be directed	To have a good knowledge of the functions and activities of the Ministry of Health and to have proved literary ability and skill in editing matter for publication	Swift, D.	Clerk, Class "C1"	6.8.51
PROFESSIONAL DIVISION.						
DEPARTMENT OF HEALTH.						
<i>General Health Branch.</i>						
Building Inspector, Class "C1"	Senior Building Inspector, Class "C2"	To examine the Plans and Specifications of Mechanical Ventilation and Heating Systems; to inspect the installations on completion; to sample and analyse air in public buildings and to perform such other duties as directed	To have a theoretical and practical knowledge of building construction and of ventilation and heating systems, and to have a knowledge of the Health Acts and Regulations thereunder so far as they relate to public buildings	Moore, H. J. V.	Building Inspector, Class "C1"	7.2.49

Appeals against such recommendations should be lodged with the Secretary to the Public Service Board not later than Saturday, the 27th March, 1954.

Office of the Public Service Board,
Melbourne, 16th March, 1954.

By order,
E. F. FITZGIBBON,
Secretary.

PUBLIC SERVICE (PUBLIC SERVICE BOARD) REGULATION 39.—VACANCIES.

THE Permanent Heads of the Departments shown have recommended the officers named hereunder for appointment to the under-mentioned vacancies.

Office and Classification.	Duties.	Qualifications.	Officer Recommended for Appointment.		
			Name.	Classification.	Date of Classification.
ADMINISTRATIVE DIVISION.					
DEPARTMENT OF AGRICULTURE.					
Clerk, "C1" Class	To have immediate control of the staff engaged in the Live Stock Division in the re-recording and filing of correspondence, open and classify all letters received and account for postal remittances, draft letters as required relating to activities of the Division, and prepare Orders in Council and Regulations under the various Acts administered by the Division	To have ability to control staff, and experience therein, to have a thorough knowledge of the Acts administered by the Division and the Regulations thereunder, and of the Government plan of Distribution of Pure Bred Bulls	Daniel, R. S. . .	Clerk, Class "C"	5.10.48
PROFESSIONAL DIVISION.					
DEPARTMENT OF TREASURER.					
<i>Taxation (Land Tax) Office.</i>					
Chief Valuer, Class "A" (£1,100)	To have control of the Valuation Branch, and to direct the operations of the district valuers engaged in making and checking valuations of real estate for Land Tax, Probate Duty and Stamp Duty purposes; to deal with correspondence and objections relating thereto, and to interview taxpayers or their representatives regarding matters arising therefrom	To be a practical and experienced valuer of real estate; to be familiar with the principles of valuation of land and improvements, and with land transactions throughout the State; to possess organizing ability and to be competent to conduct discussions relating to the value of land and improvements, and to possess a thorough knowledge of the Land Tax Act and Regulations and departmental procedure; to be an Associate of the Commonwealth Institute of Valuers and to have completed at least four years of practical experience	Gray, E. W. . .	Senior Valuer, Class "B1"	22.6.49

Appeals against such recommendations should be lodged with the Secretary to the Public Service Board not later than Saturday, the 27th March, 1954.

By order,

E. F. FITZGIBBON,
Secretary.

Office of the Public Service Board,
Melbourne, 16th March, 1954.

Teaching Service Act 1946.

TEACHING SERVICE (TEACHERS TRIBUNAL) REGULATIONS.

AMENDMENT No. 81.

THE Teachers Tribunal, in pursuance of the powers conferred by the *Teaching Service Act 1946*, hereby amends Regulation I. of the Teaching Service (Teachers Tribunal) Regulations in the manner following, that is to say:—

REGULATION I.

1. In paragraph (c) of clause 21, for the expressions "Motor car—5d. a mile" and "Motor cycle—2d. a mile," substitute the expressions "Motor car—not exceeding 5d. a mile" and "Motor cycle—not exceeding 2d. a mile," respectively.

2. In paragraph (c) of clause 22, for the expression, "at the rate of 5d. a mile for a motor car," substitute the expression "at a rate not exceeding 5d. a mile for a motor car."

W. H. ELLWOOD, Chairman.

G. FENNELL, Secretary.

Office of the Teachers Tribunal,
Melbourne, 15th March, 1954.

TENDERS.

TENDERS will be received at this office until **TEN A.M.** on the days and for the purposes under mentioned.

Particulars may be learnt at this Office and also at places shown in parenthesis.

W.O. means Inspector of Works Office; P.S.—Police Station; T.S.—Technical School; H.E.S.—Higher Elementary School; S.S.—State School; H.S.—High School.

The Board of Land and Works will not necessarily accept the lowest or any tender.

NOTE.—No preliminary deposits are to be lodged with tenders, but a deposit, in accordance with the following Schedule, will be required from the successful tenderer:—

	£
For contract amounts not exceeding £200	2
For contract amounts exceeding £200 and not exceeding £500	5
For contract amounts exceeding £500 and not exceeding £1,000	10
For contract amounts exceeding £1,000—1 per cent. of tender	500
	(maximum deposit)

23rd March, 1954.

Beechworth.—Repairs and painting, P.S. (W.O., Wangarratta; P.S., Beechworth.)

Bendoc.—Repairs and painting school and residence, S.S. No. 1166. (W.O., Bairnsdale.)

Carlton.—Internal painting and renovations, Melbourne Teachers' Training College, Grattan-street. (Melbourne Teachers' Training College, Carlton.)

Caulfield.—Renovations, painting, and provision of a new floor, T.S.

Caulfield.—Supply and installation of gas heating in Junior School, S.S. No. 773.

Clunes.—Renewal of spouting and downpipes, attention to cracks, re-painting of stained walls, S.S. No. 1552. (W.O., Maryborough; S.S., Clunes.)

Devon Meadows.—New additions and renovations, S.S. No. 3924. (W.O., Korumburra; S.S., Devon Meadows.)

Dookie.—Repairs, painting to residence and station, P.S. (W.O., Shepparton; P.S., Dookie.)

Echuca Village Settlement.—Various works and painting, S.S. No. 3253. (W.O., Shepparton; S.S., Echuca Village Settlement.)

Fitzroy.—Erection of a partition and provision of skylights, Bell-street, S.S. No. 3824. (S.S., Fitzroy.)

Glen Iris.—Erection of picket, paling, and pipe rail fencing, S.S. No. 1148. (S.S., Glen Iris.)

Greenvale.—Purchase and removal of men's quarters, annexe, hut, boiler room, out-office, and X-ray room, &c., Sanatorium.

Kooyongkoot.—Electrical installation in nine class-room "Hawksley" School, S.S. No. 4692.

Lakes Entrance.—New roof, &c. (teacher's residence), S.S. No. 2672. (W.O., Bairnsdale; S.S., Lakes Entrance.)

Melbourne.—Improved lighting, &c., Manual Plotting Room, Department of Lands and Survey, New Treasury Buildings.

Mentone.—Additional out-offices, drinking facilities, and slow combustion stoves, S.S. No. 2950. (S.S., Mentone.)

Moe.—Timber-framed Domestic Arts Wing, H.S. (W.O., Traralgon; H.S., Moe.)

Moe.—Erection of timber-framed Administration Block, H.S. (W.O., Traralgon; H.S., Moe.)

Nagambie.—Replacement and repairs to roof, and new screen fencing, S.S. No. 1104. (W.O., Benalla; S.S., Nagambie.)

Portland.—Repairs and renovations at quarters No. 3, P.S. (W.O., Hamilton; P.S., Portland, Port Fairy.) (Amended specification.)

Prahran.—Provision of cupboards under chalkboards, S.S. No. 2855. (S.S., Prahran.)

Pyramid Hill.—External painting and repairs to school and residence, S.S. No. 1712. (W.O., Bendigo; S.S., Pyramid Hill.)

Royal Park.—Overhead and underground reticulation (elect.) and street lighting, Mental Hospital.

Skipton.—Repairs and painting, Court House. (W.O., Ballarat, Camperdown; P.S., Skipton, Colac.)

Tottenham North.—Supply, delivery, and installation of central heating, S.S.

Winslow.—Erection of out-offices and septic tank installation, S.S. No. 654. (W.O., Warrnambool; S.S., Winslow.)

Yellingbo.—Internal and external painting, S.S. No. 4705. (W.O., Alexandra; S.S., Yellingbo.)

30th March, 1954.

Alvie.—Septic tank for staff block and infants' out-offices, Consolidated School. (W.O., Camperdown; P.S., Colac; Consolidated School, Alvie.)

Amphitheatre.—Repairs and painting to school, residence, and out-buildings, S.S. No. 1637. (W.O., Maryborough; S.S., Amphitheatre.)

Ararat.—Conversion to residence, repairs, and painting to residence and out-buildings, P.S. (W.O., Ararat, Ballarat; P.S., Ararat.) (Amended specification.)

Ballarat.—Electrical installation in remodelled old male division building, Mental Hospital. (W.O., Ballarat.)

Balwyn North.—External and internal painting of "Bristol" prefabricated school building, S.S. No. 4638. (S.S., Balwyn North.)

Baxter.—Removal and re-erection of school building, shelter-shed, and out-offices, S.S. No. 3023. (S.S., Baxter.) (Amended specification.)

Bearii.—Repairs and renewals to residence and school, S.S. No. 2839. (W.O., Shepparton; S.S., Bearii.)

Castlemaine.—Repairs and renovations, Court House. (W.O., Kyneton; P.S., Castlemaine.) (Amended specification.)

Currawa.—External painting and repairs, S.S. No. 3907. (W.O., Shepparton; S.S., Currawa.)

Dimboola.—Additional shelving, triple chalkboard, repairs to floors, &c., H.S. (W.O., Warracknabeal; H.S., Dimboola.)

Dollar.—Repairs and painting to residence, S.S. No. 3473. (W.O., Korumburra; S.S., Dollar.) (Amended specification.)

Echuca.—Repairs, renewals, and painting to residence at 68 Hopwood-street, H.S. (W.O., Shepparton; H.S., Echuca.)

Edenhope.—Supply and installation of a kerosene hot-water service, 4-unit teachers' flats, Higher Elementary School. (P.S., Edenhope.)

Edi Upper.—Repairs and painting, S.S. No. 1422. (W.O., Benalla.)

Epping.—Renovations to teacher's residence, S.S. No. 1477. (S.S., Epping.)

Flemington.—New fuel shed and out-offices, general repairs, and painting to caretaker's residence, Girls' School.

Geelong.—Electrical installation in new wings, Matthew Flinders Girls' School. (W.O., Geelong.)

Geelong.—Supply and installation of warm-air heating to new prefabs., Teachers' Training College, "Lunan House." (W.O., Geelong.)

Greenvale.—Cleaning of windows, T.B. Sanatorium.

Gresswell.—Alterations and additions to hot-water service, Wards 3, 4, 5, and 6, Sanatorium.

Hamilton.—Repairs to roof, S.S. No. 295. (W.O., Hamilton.)

Heatherton.—Cleaning of windows, T.B. Sanatorium.

Janefield.—Provision of driveway lighting, Mental Hospital.

Melbourne.—Modifications to cold cathode lighting, State Offices, 107 Russell-street, 3rd Floor.

Melbourne.—Improvements to electric lighting, State Offices, 107 Russell-street, 3rd Floor.

Mont Park.—Rewiring of Medical Officer's quarters (Administration Building), Mental Hospital.

Mont Park.—Installation of additional light and power, Wards 3, 4, 5, and 6, Gresswell Sanatorium.

Nilma.—Repairs, internal plasterwork, additional storage space in kitchen, residence, S.S. No. 2712. (W.O., Traralgon; S.S., Nilma.)

Port Melbourne.—Supply and delivery to P.W.D. Depot, Salmon-street, of two only class 4 tractors, full diesel equipped with $\frac{1}{2}$ cubic yard bucket, dozer blade, and crane hook, Department of Public Works.

Port Melbourne.—Electrical installation in twelve (12) prefabricated residences, Storeyard, Department of Public Works.

Rochester.—Provision of shelter pavilion, S.S. No. 795. (W.O., Bendigo; P.S., Rochester.)

Russell's Bridge.—Repairs and renovations, S.S. No. 530. (W.O., Geelong; S.S., Russell's Bridge.)

Scoresby.—Electrical services, Cool Stores.

South Melbourne.—Electrical installation in plumbing and sheet metal shops, T.S.

Werrimul.—Erection of P.S. residence, garage, and out-buildings, P.S. (P.S., Werrimul; W.O., Mildura.)

6th April, 1954.

Ballarat.—Alterations, additions, and renovations to Female Teachers' Hostel, Sturt-street, Teachers' Training College Hostel. (W.O., Ballarat.)

Ballarat North.—Internal and external painting to "Bristol" aluminium school building, S.S. No. 4690. (W.O., Ballarat.)

Beaufort.—Internal painting, new chalkboards, cupboards, &c., S.S. No. 60. (W.O., Ballarat, Ararat; S.S., Beaufort.)

Benalla.—Erection of a brick weighbridge house, Country Roads Board. (W.O., Benalla.) (Amended specification.)

Box Hill.—Internal renovations and provision of display boards, S.S. No. 2838. (S.S., Box Hill.)

Branjee.—Purchase and removal of school building, shelter pavillion, and out-offices, S.S. No. 2685. (W.O., Alexandra, Benalla; P.S., Euroa.)

California Gully.—Repairs and painting to school and cleaner's residence, S.S. No. 123. (W.O., Bendigo; S.S., California Gully.)

Camberwell.—Renewal of blackboards, Girls' School. (Girls' School, Camberwell.)

Collingwood.—New offices and alterations, P.S. (P.S., Collingwood.)

Dandenong.—Repairs, acoustic treatment, &c., Court House. (P.S., Dandenong.)

Deer Park.—Extensions to existing lavatory block and installation of a new 1,000 gallons septic tank, S.S. No. 1434. (S.S., Deer Park.)

Dimboola.—Purchase and removal of timber residence and detached laundry and W.C., S.S. No. 1372. (W.O., Warracknabeal, Horsham; S.S., Dimboola.)

Glenhuntly.—Painting and renovations to Caretaker's residence, S.S. No. 3703. (S.S., Glenhuntly.)

Greta South.—Painting and repairs and new shelter pavillion, S.S. No. 2452. (W.O., Benalla; S.S., Greta South.)

Hopetoun.—Party and non-party fencing, S.S. No. 3167. (W.O., Warracknabeal; P.S., Hopetoun.) (Amended specification.)

Ivanhoe.—Erection of P.S.
Kaniva.—Erection of four-unit teachers' flats, Consolidated School. (W.O., Horsham; P.S., Kaniva.) (Amended specification.)

Kaniva.—Electrical installation in four-unit teachers' flats, Consolidated School. (W.O., Horsham; P.S., Kaniva.) (Amended specification.)

Kaniva.—Supply and installation of a kerosene hot-water service, four-unit teachers' flats, Consolidated School. (P.S., Kaniva.) (Amended specification.)

Kew.—Erection of a new brick boiler-house at Children's Cottages, Mental Hospital.

Kew.—Conversion of a room to non-resident Medical Officer's quarters, Mental Hospital.

Kew.—Extension of Ward F.5, Children's Cottages, Mental Hospital.

Larundel.—Extension to existing boiler-house, Mental Hospital.

Melbourne.—Alterations to messing accommodation, Royal Mint.

Merri.—External painting and renovations, S.S. No. 3110. (S.S., Merri.)

Milawa.—Painting and repairs to school and residence, S.S. No. 737. (W.O., Benalla.)

Mont Park.—Overhaul and restoration of tile roofs, Central Block, Mental Hospital.

Moonee Ponds.—Renovations, internal, S.S. No. 3987. (S.S., Moonee Ponds.)

Myrnlong.—Repairs and painting to school and out-buildings, S.S. No. 487. (S.S., Myrnlong.)

Nunawading.—Additional out-offices and sewerage installation, S.S. No. 4190. (S.S., Nunawading.)

Pyramid.—Purchase and removal of old residence, P.S. (W.O., Bendigo; P.S., Pyramid.)

Richmond.—Repairs to fencing between school and Richmond Baths, Girls' School. (Girls' School, Richmond.)

Ripponlea.—Additional out-offices, S.S. No. 4087. (S.S., Ripponlea.)

Seville.—Repairs and painting school and residence, S.S. No. 2820. (S.S., Seville.)

Scoresby.—Supply, installation, and testing of refrigerating plant in two parts, Research Station.

Springvale.—Erection of No. 2 shelter pavillions, 30 ft. x 15 ft., H.S. (P.S., Springvale.)

Surrey Hills.—Additional lavatories, S.S. No. 2778.

Terang.—Conversion of residence to flats, corner of Dow and Emery streets, H.S. (W.O., Camperdown, Warrnambool; H.S., Terang.) (Amended specification.)

Various.—Supply of woodworking equipment, T.S.

Werribee.—Supply and installation of electric hot-water service, Research Farm.

Truganina.—Repairs and painting to No. 2 residences, Explosives Reserve.

Williamstown.—Overhaul and repair of slate roof, S.S. No. 1183. (S.S., Williamstown.) (Amended specification.)

Yallourn.—Electrical installation in motor mechanics' shop, T.S.

Yarra Junction.—Repairs and painting to school and residence, S.S. No. 3216. (W.O., Alexandra; S.S., Yarra Junction.)

Yarraville.—Painting and repairs, S.S. No. 1501. (S.S., Yarraville.)

13th April, 1954.

Box Hill.—External and internal painting and repairs, T.S. (T.S., Box Hill.)

Coburg.—Internal repairs and renovations with painting, P.S. (P.S., Coburg.)

Essendon.—External painting of station, residence, and lock-up, P.S. (P.S., Essendon.)

Evelyn.—New out-office accommodation, S.S. No. 3642. (S.S., Evelyn.)

Fairfield.—External repairs and painting to four (4) buildings, Exotic Diseases Hospital.

Lake Moodmere.—Sale and removal of school building, S.S. No. 1557. (W.O., Wangaratta; S.S., Rutherglen.)

Mont Park.—External painting of residences, out-buildings, fencing, &c., for M.O., Senior Engineer Mechanic, and Secretary, Mental Hospital.

Wantirna.—Repairs and external painting to school building, two shelter sheds, and pavillion classroom, S.S. No. 3709. (S.S., Wantirna.)

Tenders to be addressed to the Honorable the Commissioner of Public Works, and envelope containing tender marked "Tender for _____ due _____"

S. MERRIFIELD,

Commissioner of Public Works.

Public Works Department,
Melbourne, 16th March, 1954.

PRIVATE ADVERTISEMENTS.

I, WILLIAM BRIAN JESS, of Warracknabeal, farmer, heretofore called and known by the name of William Carmel Jess, give notice that on the 9th day of March, 1954, by deed poll I assumed and adopted the name William Brian Jess, and determined thenceforth on all occasions whatsoever to use and subscribe the name of William Brian Jess.

E. C. W. KELLY & GRIFFITHS, solicitors, Warracknabeal. 8681

I, BERNARD COONEY, of Thorpdale, farmer, hereby give notice that my wife, Elizabeth Mary Cooney, has no authority to contract for me or in my name or as my agent, or in any way to pledge my credit, and I shall not be liable for any debts contracted by her in my name.

Dated 13th March, 1954.

8651

B. COONEY.

NOTICE is hereby given that Neal's Motors Proprietary Limited has applied for a lease, under section 125 of the Land Acts, for a term of ten years from 9th May, 1954, of allotments 4, 5, and 6, section D, City of South Melbourne, containing 1 acre 1 rood 16 perches, as a site for stores, warehouses, factories, and motor and general engineering works. 8649

NOTICE is hereby given that Dunlop Rubber Australia Limited has applied for a lease under section 125 of the Land Acts for a term of ten years from 3rd May, 1954, of allotment 6, section 104, City of South Melbourne, containing 1 acre and 23 3/10 perches, as a site for stores, warehouses, factories, and general engineering works. 8629

NOTICE is hereby given that Dunlop Rubber Australia Limited has applied for a lease under section 125 of the Land Acts for a term of ten years from 18th May, 1954, of allotment 104, City of South Melbourne, containing 1 acre and 25 perches, as a site for stores, warehouses, factories, and general engineering works. 8630

NOTICE is hereby given that Dunlop Rubber Australia Limited has applied for a lease under section 125 of the Land Acts for a term of ten years from 18th May, 1954, of allotment 106, City of South Melbourne, containing 1 acre and 26 8/10 perches, as a site for stores, warehouses, factories, and general engineering works. 8631

CITY OF CAULFIELD.

LOAN No. 27.

Notice of Intention to Borrow the Sum of £5,000 for Permanent Works and Undertakings.

NOTICE is hereby given that the Council of the City of Caulfield proposes to borrow the sum of Five thousand pounds, on the credit of the municipal revenues of the Mayor, Councillors, and Citizens of the said City, such sum to be raised by the issue of debentures, in accordance with the provisions of the Local Government Acts.

1. The maximum rate of interest that may be paid is 4½ per cent. per annum.

2. The purpose for which the loan is to be applied is construction and reconstruction and channelling of roads.

3. The period of the loan shall be ten years.

4. The moneys borrowed shall be repayable by providing out of the municipal fund twenty half-yearly instalments of approximately £318 16s. each, including principal and interest, on the 1st day of December and the 1st day of June during the currency of the loan. The first instalment shall be payable on the first day of December, 1954.

5. Such moneys shall be repayable at the Commonwealth Trading Bank of Australia, Collins-street, Melbourne, or at the Council's bankers for the time being in Melbourne.

The plans and specifications and the estimate of the cost of the proposed works, and a statement showing the proposed expenditure of the moneys to be borrowed, are open for inspection at the Town Hall, at the corner of Glen Eira-road and Hawthorn-road, Caulfield, during office hours.

By order,

H. G. NELSON, Acting Town Clerk.

Town Hall, Caulfield, S.E.S, 16th March, 1954. 8647

CITY OF CAULFIELD.

Notice of Intention to Borrow the Sum of Twenty Thousand Pounds (£20,000) for Permanent Works and Undertakings.

NOTICE is hereby given that the Council of the City of Caulfield intends to borrow the sum of £20,000, on the credit of the Mayor, Councillors, and Citizens of the said City, by the issue of debentures for such amount, in accordance with the provisions of the Local Government Acts.

The maximum rate of interest that may be paid is £4 17s. 6d. per centum per annum.

The amounts to be borrowed are to be repayable by providing out of the municipal fund instalments of £947 12s. 2d., including principal and interest, on the 1st December and the 1st June in each year during the currency of the loan, at the Commonwealth Trading Bank of Australia, Collins-street, Melbourne, or at the Council's bankers for the time being in the City of Melbourne. The first instalment of the repayment of the loan is to be paid on the 1st December, 1954, and the last instalment is to be paid on the 1st June, 1969.

The purposes for which the loan is to be applied are:—

Reconstruction and channelling of roads.

The plans and specifications and the estimate of the cost of the proposed works, and a statement showing the proposed expenditure of the money to be borrowed, have been prepared and are open for inspection at the Town Hall, at the corner of Glen Eira-road and Hawthorn-road, Caulfield.

By order,

H. G. NELSON, Acting Town Clerk.

Town Hall, Caulfield, S.E.S, 16th March, 1954. 8648

CITY OF CAULFIELD.

NOTICE OF INTENTION TO BORROW THE SUM OF THIRTY THOUSAND POUNDS (£30,000) FOR PERMANENT WORKS AND UNDERTAKINGS.

NOTICE is hereby given that the Council of the City of Caulfield intends to borrow the sum of £30,000, on the credit of the Mayor, Councillors, and Citizens of the said City, by the issue of debentures for such amount, in accordance with the provisions of the Local Government Acts.

The maximum rate of interest that may be paid is £4 17s. 6d. per centum per annum.

The amounts to be borrowed are to be repayable by providing out of the municipal fund instalments of £1,044 11s. 5d., including principal and interest, on the 1st December and the 1st June in each year during the currency of the loan, at the Commonwealth Trading Bank

of Australia, Collins-street, Melbourne, or at the Council's bankers for the time being in the City of Melbourne. The first instalment of the repayment of the loan is to be paid on the 1st December, 1954, and the last instalment is to be paid on the 1st June, 1979.

The purposes for which the loan is to be applied are:—

Erection of public conveniences	£6,404
Footpath paving	676
Reconstruction and channelling of roads	19,949
Construction of stormwater drain	2,971
	<hr/>
	£30,000

The plans and specifications and estimate of cost of the proposed works, and a statement showing the proposed expenditure of the money to be borrowed, have been prepared and are open for inspection at the Town Hall, at the corner of Glen Eira-road and Hawthorn-road, Caulfield.

By order,

H. G. NELSON, Acting Town Clerk.

Town Hall, Caulfield, S.E.S, 16th March, 1954. 8670

CITY OF FOOTSCRAY.

BY-LAW No. 171.

A By-law of the City of Footscray, numbered 171, made under section 197 of the Local Government Acts, for prescribing areas within the municipal district as business areas and prohibiting or regulating within the whole or any part of such business areas the use of any land or the erection (including adaptation for use) or the use of any building or portion of a building for the purposes of a dwelling or for the purposes of certain classes of trades, industries, manufactures, businesses, or public amusements.

IN pursuance of the powers conferred by the Local Government Acts and of every power it thereunto enabling the Mayor, Councillors, and Citizens of the City of Footscray, with the approval of the Governor in Council, order as follows:—

1. From and after the coming into operation of this By-law, the following shall be added to the First Schedule of By-law No. 148:—

(6) That portion of the municipal district of Footscray consisting of the lands having a frontage to the west side of the portion of Whitehall-street between Francis and Minnie streets and extending westwards for a depth of 160 feet from the western building line of Whitehall-street.

Resolution for passing this By-law agreed to by the Council of the City of Footscray on the 19th day of October, 1953, and confirmed on the 16th day of November, 1953.

The common seal of the Mayor, Councillors, and Citizens of the City of Footscray was affixed hereto in our presence by order of the Council—

WALTER R. SMALLEY, Mayor.

(SEAL) H. J. McIVOR, Councillor.

E. J. SMITH, Town Clerk.

Approved by the Governor in Council, 23rd February, 1954.—A. MAHLSTEDT, Clerk of the Executive Council. 8640

CITY OF OAKLEIGH.

LOAN No. 43.

Notice of Intention to Borrow the Sum of £5,000 for Permanent Works and Undertakings.

NOTICE is hereby given that the Council of the City of Oakleigh proposes to borrow the sum of £5,000, on the credit of the municipal revenue of the Mayor, Councillors, and Citizens of the said City, such sum to be raised by the issue of debentures, in accordance with the provisions of the Local Government Acts.

The rate of interest to be paid is 4½ per cent. per annum.

The purpose for which the loan is to be applied is—

Construction of channels and paving of footways.

The period of the loan shall be for fifteen years.

The moneys borrowed shall be repayable by providing out of the municipal fund 30 equal half-yearly instalments, each including principal and interest, on the 1st day of January and the 1st day of July during the currency of the loan. The first instalment shall be payable on the 1st day of January, 1955.

Such moneys shall be repayable at The Commercial Banking Company of Sydney Limited, Melbourne, or at the Council's bankers for the time being in Melbourne.

The plans and specifications and the estimate of the cost of the proposed works, and a statement showing the proposed expenditure of the moneys to be borrowed, are open for inspection at the Council Chambers, Atherton-road, Oakleigh.

8645

J. A. PRICE, Town Clerk.

BOROUGH OF BENALLA.

LOAN No. 5.

Notice of Intention to Borrow the Sum of £5,000 for Permanent Works and Undertakings.

NOTICE is hereby given that the Council of the Borough of Benalla proposes to borrow the sum of Five thousand pounds (£5,000), on the credit of the municipal revenues of the Mayor, Councillors, and Burgesses of the said borough, such sum to be raised by the issue of debentures, in accordance with the provisions of the Local Government Acts.

1. The maximum rate of interest that may be paid is £4 17s. 6d. per centum per annum.
2. The purpose for which the loan is to be applied is construction of streets, footpaths, and channels.
3. The period of the loan shall be twenty years.
4. The moneys borrowed shall be repayable by providing out of the municipal fund two half-yearly instalments of approximately £197 1s. 10d. each, including principal and interest, on the 1st day of November and the 1st day of May during the currency of the loan. The first instalment shall be paid on the 1st day of November, 1954.
5. Such moneys shall be repayable at the National Bank of Australasia Limited, Melbourne, or at the Council's bankers for the time being in Melbourne.
6. The plans and specifications and the estimate of the cost of the proposed works, and a statement showing the proposed expenditure of the moneys to be borrowed, are open for inspection at the office of the Council, 28 Bridge-street east, Benalla, during office hours.

8646

D. C. LATCH, Town Clerk.

SHIRE OF HUNTLY.

LOAN No. 11.

Notice of Intention to Borrow the Sum of £5,000 for Permanent Works and Undertakings.

NOTICE is hereby given that the Council of the Shire of Huntly proposes to borrow the sum of Five thousand pounds (£5,000), on the credit of the municipal revenues of the President, Councillors, and Ratepayers of the said Shire, such sum to be raised by the issue of debentures, in accordance with the provisions of the Local Government Acts.

1. The maximum rate of interest that may be paid is 4½ per centum per annum.
2. The purposes for which such loan is to be applied is drainage and reconstruction of streets and paths in the Township of Elmore.
3. The period of the loan shall be ten (10) years.
4. The moneys borrowed shall be repayable by providing out of the municipal fund twenty half-yearly instalments of approximately £318 16s. each, including principal and interest, on the 1st day of January and July each year during the currency of the loan. The first instalment shall be payable on the 1st day of January, 1955.
5. Such moneys shall be repayable at The Commercial Banking Company of Sydney Limited, Melbourne, or at the Council's bankers for the time being in Melbourne.

The plans and specifications and the estimates of the costs of the proposed works, and a statement showing the proposed expenditure of the moneys to be borrowed, are open for inspection at the Shire Office, Huntly.

Dated this 9th day of March, 1954.

8641

N. McCARTNEY, Shire Secretary.

SHIRE OF SWAN HILL.

LOAN No. 10.

Notice of Intention to Borrow the Sum of Eleven Thousand Pounds (£11,000) for Permanent Works and Undertakings in the Shire of Swan Hill.

TAKE notice that the Council of the Shire of Swan Hill proposes to borrow on the credit of the President, Councillors, and Ratepayers of the said Shire, the sum of Eleven thousand pounds (£11,000), such sum to be raised by the issue of debentures in accordance with the provisions of the Local Government Act.

The rate of interest to be paid shall not exceed £4 17s. 6d. per centum per annum.

Such moneys shall be repayable by 40 equal half-yearly instalments each, including principal and interest, by providing such amounts out of the Municipal Fund on the 1st day of March and the 1st day of September in each respective year during the currency of the loan. The first debenture will fall due on the 1st day of September, 1954.

Such moneys shall be repayable at Melbourne at the E.S. and A. Bank or at the Council's bankers for the time being in Melbourne.

The purpose for which the loan is to be applied is for works in connexion with the Electricity Department.

The plans, specifications, and estimate of the cost of the works referred to above, and a statement showing the proposed expenditure of money to be borrowed, are open for inspection at the Shire Offices, Swan Hill.

Dated this 4th day of March, 1954.

8650

F. B. WOMERSLEY, Shire Secretary.

NOTICE is hereby given that the partnership heretofore subsisting between Graham William Harcourt Briddon, of 385 Camberwell-road, Hartwell, and Dorothy May Dakin, of 6 Jacka-street, North Balwyn, under the firm name of "Hartwell Delicatessen," at 385 Camberwell-road, Hartwell, has been dissolved from the 30th day of June, 1953, from which date the said Dorothy May Dakin retired from the firm, and the said business will be carried on by the said Graham William Harcourt Briddon solely.

Dated this 10th day of March, 1954.

GRAHAM BRIDDON.

D. M. DAKIN.

Geo. J. Wise, solicitor, 100 Queen-street, Melbourne. 8675

NOTICE is hereby given that the partnership heretofore subsisting between Arthur Ignatius Campbell, of 25 Pakington-street, Kew, in the State of Victoria, manufacturer, and Ross Herbert Boitout, formerly of Flat 12A, 60 Queens-road, Melbourne, manufacturer, but now of 62 Walpole-street, Kew, in the said State, engineer, carrying on business under the style or title of "Krown Krisps Productions," at 154 Williams-road, Windsor, in the said State, has been dissolved by mutual consent on and from the 10th day of March, 1954.

A. CAMPBELL.

R. H. BOITOUT.

Peter A. Barker, solicitor, 114 Elizabeth-street, Melbourne, C.1. 8657

NOTICE is hereby given that the partnership heretofore existing between us, the undersigned Abraham King and Lyle Smelcher, carrying on the business of general caterers at 239 Collins-street, Melbourne, under the style name of "A. & L.," superior caterers, has been dissolved by mutual consent as and from the 8th day of March, 1954. All debts due to and owing by the said firm will be received and paid by the said Abraham King, who will continue to carry on the said business under the same firm name as heretofore.

Dated the 9th day of March, 1954.

ABRAHAM KING.

LYLE SMELCHER.

Witness to above signatures—J. W. SACKVILLE, solicitor, 379 Collins-street, Melbourne. 8660

NOTICE is hereby given that the partnership hitherto existing between Stuart Gordon Wood, John Coles, and Francis Enoch Cummings, carrying on business as motor engineers, under the trade or firm name of "Alco Auto Service," at 649 Gilbert-road, West Preston, has been dissolved by mutual consent as from the 31st day of December, 1953. The said business will continue to be conducted at the said address, under the same firm, by the said Stuart Gordon Wood and John Coles, who will pay and discharge all liabilities thereof as from the said date.

F. CUMMINGS.

J. COLES.

S. G. WOOD.

Purves and Purves, solicitors, 448 Collins-street, Melbourne. 8700

The Companies Act 1938.

EDWARD'S APPLIANCES PTY. LTD. (IN LIQUIDATION).

NOTICE is hereby given that a Second Dividend is intended to be declared in the matter of Edward's Appliances Pty. Ltd. (in Liquidation), which company went into liquidation on the 3rd day of September, 1953. Those creditors who have not proved their debts by the 18th day of March, 1954, will be excluded from this distribution.

Dated this 11th day of March, 1954.

F. L. MARTIN, Liquidator.

F. L. Martin and Co., chartered accountants (Aust.),
422 Collins-street, Melbourne, C.1. 8697

Companies Act 1938.—In the matter of COOKS AUSTRALIAN DIRECTORIES PROPRIETARY LIMITED, of 70 Collins-street, Melbourne.

NOTICE is hereby given that a meeting of the creditors of the above company will be held at the office of A. Capper Moore and Sons, chartered accountants (Aust.), 108 Queen-street, Melbourne, on the 26th day of March, 1954, at 12 o'clock noon, pursuant to the provisions of section 238 of the *Companies Act 1938*.

A meeting of shareholders of the above company has been convened for the same day, at which the following Resolution will be proposed as an Extraordinary Resolution:—

Resolution.

"That the company cannot by reason of its liabilities continue its business and that it is advisable to wind up and that the company be wound up voluntarily and that for the purpose of such winding up Guy Newton Moore, of 108 Queen-street, Melbourne, chartered accountant (Aust.), be and is hereby appointed liquidator."

Dated this 16th day of March, 1954.

J. B. PAIN, Director.

A. Capper Moore and Sons, chartered accountants
(Aust.), 108 Queen-street, Melbourne. 8696

E. J. COOPER PROPRIETARY LIMITED.

NOTICE OF MEETING OF CREDITORS WHEN MEETING TO CONSIDER WINDING UP RESOLUTION CALLED, PURSUANT TO SECTION 238.

NOTICE is hereby given that a meeting of the creditors of the above-named company will be held at the office of Athol G. Munday, 108 Collins-street, Melbourne, on Wednesday, the 24th day of March, 1954, at Eleven o'clock in the forenoon, for the purpose of considering the position of the company's affairs, the company having convened an Extraordinary General Meeting of its members to be held at the office of Athol G. Munday, 108 Collins-street, Melbourne, on Wednesday, the 24th day of March, 1954, at 10.45 o'clock in the forenoon for the purpose of considering and, if deemed expedient, passing, as an Extraordinary Resolution the Resolution following, that is to say:—

"That it has been proved to the satisfaction of this meeting that the company cannot by reason of its liabilities continue its business, and that it is advisable to wind up the same, and accordingly that the company be wound up voluntarily."

A Resolution will be submitted to the meeting for the nomination of a person acceptable to the creditors to be the liquidator of the company for the purposes of the winding up.

Dated the 15th day of March, 1954.

By order of the Board,

E. J. COOPER, Secretary.

57 Elizabeth-street, Melbourne. 8695

ORFORD HOTELS PROPRIETARY LIMITED.

NOTICE is hereby given, in pursuance of section 236 of the *Companies Act 1938*, that a General Meeting of the members of the above-named company will be held at the office of the liquidator, 361 Collins-street, Melbourne, on Wednesday, the 21st day of April, 1954, at Ten o'clock in the forenoon, for the purpose of having an account laid before them showing the manner in which the winding up has been conducted and the property of the company disposed of, and of hearing any explanation that may be given by the liquidator.

Dated this 15th day of March, 1954.

W. E. VISBORD, Liquidator.

Pavey, Wilson, Cohen, and Carter, 360 Collins-street,
Melbourne, solicitors for the liquidator. 8676

Companies Act 1938.

COPPER PRODUCERS ASSOCIATION OF AUSTRALIA.

NOTICE OF INTENTION TO APPLY TO ATTORNEY-GENERAL FOR LICENCE, PURSUANT TO SECTION 18 (1).

WE, Arthur Phillips and Just, solicitors, of 472 Bourke-street, Melbourne, on behalf of Copper Producers Association of Australia, about to be formed for the purposes of promoting commerce and for the preservation, promotion, and development of the copper industry of Australia, hereby give notice of intention to apply to the Attorney-General for a licence directing that the said association be registered as a company with limited liability, without the addition of the word "Limited" to its name.

Dated this 10th day of March, 1954.

8659

ARTHUR PHILLIPS & JUST.

In the matter of the *Companies Act 1938*, and in the matter of PRESHA ENGINEERING COMPANY (VIC.) PROPRIETARY LIMITED.

PURSUANT to section 226 of the above-mentioned Act, notice is hereby given that at a General Meeting of the members of Presha Engineering Company (Vic.) Proprietary Limited, duly convened and held at 290 City-road, South Melbourne, on Wednesday, the 3rd day of March, 1954, the following Special Resolution was duly passed, viz.:—

"That the company be wound up voluntarily, and that W. S. Lang, chartered accountant (Aust.), of 31 Queen-street, Melbourne, be appointed liquidator of the company, at a remuneration to be fixed by the Directors."

Notice is also given that the Directors of the company having made the declaration of solvency as provided for by section 230 of the above-mentioned Act, the winding up will proceed as a members' voluntary winding up, pursuant to sections 231 to 236 of the said Act.

NOTE.—The liquidation is a purely formal and internal matter, as the company is a wholly owned subsidiary of Presha Investments Limited, which has taken over the whole undertaking, including all the liabilities. In all other respects the business will continue to function as formerly.

Dated the 10th day of March, 1954.

W. S. LANG, liquidator, 31 Queen-street, Melbourne.
8633

R. D. & E. F. WOMERSLEY RELIABLE BUILDING COMPANY PROPRIETARY LIMITED (IN LIQUIDATION).

NOTICE is hereby given, in pursuance of section 236 of the *Companies Act 1938*, that a General Meeting of the members of the above-named company will be held at the registered office of the company, at No. 41 Wattle Valley-road, Canterbury, on Wednesday, the 21st day of April, 1954, at Eleven o'clock in the forenoon, for the purpose of having an account laid before them showing the manner in which the winding up has been conducted and the property of the company disposed of, and of hearing any explanation that may be given by the liquidator.

Dated the 11th day of March, 1954.

WESTACOTT & LORD, of Hamilton, solicitors for the liquidator. 8644

1954, No. 6007.

In the Supreme Court of Victoria.—In the matter of the FUEL & CHEMICAL INDUSTRIES LTD., and in the matter of the *Companies Act 1938*.

NOTICE is hereby given that a petition for the winding up of the above-named company by the Supreme Court was on the 11th day of March, 1954, presented to the said court by the said company; and that the said petition is directed to be heard before the court sitting at Melbourne on the 8th day of April, 1954, and any creditor or contributory of the said company desirous to support or oppose the making of an order on the said petition may appear at the time of hearing by himself or his counsel for that purpose, and a copy of the petition will be furnished to any creditor or contributory of the said company requiring the same by the undersigned on payment of the regulated charge for the same.

The petitioner's address is 422 Collins-street, Melbourne.

The petitioner's solicitor is A. F. H. Davis, of 422 Collins-street, Melbourne.

NOTE.—Any person who intends to appear on the hearing of the said petition must serve on or send by post to the above-named notice, in writing, of his intention so to do. The notice must state the name and address of the person

or, if a firm, the name and address of the firm, and must be signed by the person or firm or his or their solicitor (if any), and must be served or, if posted, must be sent by post in sufficient time to reach the above named not later than Four o'clock in the afternoon of the 7th day of April, 1954. 8655

NOTICE TO CREDITORS.

CREDITORS, next of kin, and others having claims in respect of the estate of Ellen Bassett Strachan (known as Helen Bassett Strachan), late of Warragul, widow, deceased (who died on the 12th day of October, 1953), are to send particulars of their claims to Ethel Mary Pettit and Helen Jean Dungey, both of Warragul, married women, the executrices to whom probate of the will of the said Ellen Bassett Strachan, deceased, was granted, care of M. Davine, solicitor, Warragul, by the 18th day of May, 1954, after which date they will distribute the assets, having regard only to the claims of which they then have notice.

M. DAVINE, solicitor, Warragul. 8636

NOTICE TO CREDITORS.

CREDITORS, next of kin, and others having claims in respect of the estate of Margaret Elliott, late of Nilma, widow, deceased (who died on the 11th day of October, 1953), are to send particulars of their claims to Rose Marjorie O'Neill, of 49 Broadway West, Yallourn, married woman, the executrix to whom probate of the will of the said deceased was granted, care of M. Davine, solicitor, Warragul, by the 18th day of May, 1954, after which date she will distribute the assets, having regard only to the claims of which she then has notice.

M. DAVINE, solicitor, Warragul. 8637

GEORGE SIDNEY PEPPIN McCRAE, late of "Shalimar," 213 Charman-road, Cheltenham, in the State of Victoria, gentleman, DECEASED.

TAKE notice that all persons having claims against the estate of the above-named deceased and persons claiming to be entitled as beneficiaries of the above-named deceased are required to give notice of their claims to the Public Trustee, of 412 Collins-street, Melbourne, to whom probate has been granted, on or before the 1st day of June, 1954, after which date the estate will be distributed, having regard only to those claims of which the Public Trustee has notice.

BOOTHBY & BOOTHBY, solicitors, 408 Collins-street, Melbourne, and at Korumburra. 8680

NOTICE TO CLAIMANTS.—RE WILLIAM FIELDSSEND, DECEASED.

NOTICE is hereby given that all persons having claims against the property or estate of William Fieldsend, late of 16 Edgewood-street, Carnegie, in Victoria, retired hairdresser, deceased (who died on the 11th day of November, 1953, and probate of whose will was granted to Septimus Colman Jones, of 287 Collins-street, Melbourne, solicitor), are hereby required to send, in writing, particulars of such claims to the said Septimus Colman Jones, on or before the 27th day of May, 1954, after which date the executor will convey or distribute such property or estate to or among the persons entitled thereto, having regard only to the claims of which the said executor shall then have had notice.

SEPTIMUS JONES, 287 Collins-street, Melbourne, solicitor. 8679

PURSUANT to the *Trustee Act* 1928, all persons having claims against the property or estate of Sarah Edith Lawrance, late of Grange Lynn, 6 Grange-road, Toorak, in Victoria, widow, deceased (who died on the 24th day of September, 1953, and probate of whose will was granted by the Supreme Court of Victoria, on the 9th day of March, 1954, to Bonnie Edith Campbell and Bernard Gore Brett, the executors named therein), are hereby required to send particulars of such claims to the said executors, addressed to the care of Messieurs Blake and Riggall, 120 William-street, Melbourne, solicitors, on or before the 19th day of May, 1954, after the expiration of which time the said executors will proceed to distribute the assets of the said deceased amongst the persons entitled thereto, having regard only to the claims of which they shall have had notice.

Dated this 11th day of March, 1954.

BLAKE & RIGGALL, 120 William-street, Melbourne, solicitors for the executor. 8685

CREDITORS, next of kin, and others having claims in respect of the estate of Herbert Oates Capes (formerly of 43 St. George's-road, Elsternwick), but late of Wellington-street, Kew, in the State of Victoria, retired accountant, deceased (who died on the 17th day of December, 1953), are to send the particulars of their claims to the National Trustees, Executors, and Agency Company of Australasia Limited, at its registered office, situate at 95 Queen-street, Melbourne, in the said State of Victoria, by the 20th day of May, 1954, after which date it will distribute the assets, having regard only to the claims of which it then has notice.

Dated this 11th day of March, 1954.

J. M. SMITH & EMMERTON, of 480 Bourke-street, Melbourne, solicitors for the said company. 8678

CREDITORS, next of kin, and others having claims in respect of the estate of Hugh McDonnell, late of Gelantipy, in Victoria, grazier, deceased (who died on the 24th day of October, 1953), are to send the particulars of their claims to The Perpetual Executors and Trustees Association of Australia Limited, of 100-104 Queen-street, Melbourne, by the 24th day of May, 1954, after which date it will distribute the assets, having regard only to the claims of which it then has notice.

J. I. LANFRANCHI, solicitor, Bairnsdale. 8639

CREDITORS, next of kin, and others having claims in respect of the estate of Grace Alice Walker, late of 44 Range-street, Camberwell, widow, deceased (who died on the 9th December, 1953), are to send particulars of their claims to The Union Trustee Company of Australia Limited, of 333 Collins-street, Melbourne, by the 20th day of May, 1954, after which date it will distribute the assets, having regard only to the claims of which it then has notice.

HENDERSON & BALL, solicitors, 430 Little Collins-street, Melbourne. 8691

CREDITORS, next of kin, and others having claims in respect of the estate of Jeremiah McCarthy Poer, late of 33 Elwood-street, Brighton, sworn valuer, deceased (who died on the third day of December, 1953), are to send particulars of their claims to James McConnell Hambleton, care of the under-mentioned solicitors, by the 21st day of May, 1954, after which date he will distribute the assets, having regard only to the claims of which he then has notice.

DARVALL & HAMBLETON, solicitors, 352 Collins-street, Melbourne. 8687

CREDITORS, next of kin, and others having claims in respect of the estate of Patrick David McMahon, late of Errey-street, Camperdown, in Victoria, carpenter, deceased (who died on the 18th day of November, 1953, and probate of whose will was granted by the Supreme Court of Victoria on the 9th day of March, 1954, to National Trustees, Executors, and Agency Company of Australasia Limited, of 95 Queen-street, Melbourne, and Catherine Morrissey, the executors named in the said will), are to send particulars of their claims to the said executors, care of the said company, at its address above-mentioned, by the 19th day of May, 1954, after which date they will distribute the assets, having regard only to the claims of which they then have notice.

Dated this 11th day of March, 1954.

BLAKE & RIGGALL, 120 William-street, Melbourne, solicitors for the said executors. 8686

CREDITORS, next of kin, and others having claims in respect of the estate of Catherine Dora Mabel Smith, late of 15 Mount View-road, Malvern, in the State of Victoria, widow, deceased, intestate (who died on the 22nd December, 1953), are to send particulars of their claims to the administrator, Harold Allan Fairlie, care of the under-mentioned, by the 15th May, 1954, after which date the administrator will distribute the assets, having regard only to the claims of which he then has notice.

GRAHAM SCOLLER, solicitor, 4 Bank-place, Melbourne. 8683

CREDITORS, next of kin, and others having claims against the estate of William Aubrey Parkes Leonard, late of 1 Golding-street, Canterbury, retired contractor, deceased (who died on 13th January, 1954), are to send particulars of their claims to William Francis Leonard, the executor, care of the undersigned, by 31st May, 1954, after which he will distribute the assets, having regard only to the claims of which he has notice.

LLOYD P. GOODE, 475 Bourke-street, Melbourne, solicitor. 8690

ALL persons having claims against the property or estate of Wolf Saks, late of 260 Glenhuntly-road, Elwood, in the State of Victoria, draper, deceased (who died on the 11th August, 1953, and probate of whose will was granted by the Supreme Court of Victoria on the 22nd February, 1954, to Tobe Saks, of 206 Glenhuntly-road aforesaid, widow and executrix named therein), are hereby required to send particulars of such claim to the said executrix, addressed to care of the undersigned, on or before the first day of January, 1954, after the expiration of which time the said executrix will proceed to distribute the assets of the said deceased mentioned, to persons entitled thereto, having regard only to the claims of which she shall have had notice.

N. JACOBSON, LL.B., 330 Little Collins-street, Melbourne, solicitor for the executrix. 8693

CREDITORS, next of kin, and others having claims against the estate of Catherine Margaret Bourke, late of 82 Dandenong-road, Caulfield, spinster, deceased (who died on 1st October, 1953), are to send particulars of their claims to Maxwell Joseph Bourke, the executor, care of the undersigned, by 28th May, 1954, after which he will distribute the assets, having regard only to the claims of which he has notice.

LLOYD P. GOODE, 475 Bourke-street, Melbourne, solicitor. 8638

EVA O'REILLY, late of 8 Avoca-street, South Yarra, apartment house proprietress, DECEASED, also known as Eva June Wilson and Eva Pappas.

CREDITORS, next of kin, and others having claims in respect of the estate of the deceased (who died at the Alfred Hospital, Prahran, on the 14th day of July, 1953), are required by the trustee, Ronald Lewis Eilenberg, of 394 Collins-street, Melbourne, solicitor, to send particulars to him by the 20th day of May, 1954, after which date the trustee may convey or distribute the assets, having regard only to the claims of which he then has notice.

Dated the 15th day of March, 1954.

OSWALD BURT & CO., of 394 Collins-street, Melbourne, solicitors for the trustee. 8684

CREDITORS, next of kin, and others having claims against the estate of Frank Curtis, late of 16 Derby-street, Camberwell, gentleman, deceased (who died on the 7th June, 1953, and probate of whose will has been granted to Francis Alan Curtis, of 8 Dunlop-avenue, Kew, master plumber, and Altona Bryson, of 16 Derby-street, Camberwell, spinster), are required to forward particulars of their claims to the said executors, in care of the undersigned solicitors, on or before 21st May, 1954, after which date the said executors will distribute such estate amongst the persons entitled, having regard only to those claims of which they shall then have had notice.

W. H. FLOOD & PERMEZEL, solicitors, of 379 Collins-street, Melbourne. 8677

JAMES CAMPBELL, late of 8 Fairfield-avenue, Camberwell, retired public servant.

CREDITORS, next of kin, and others having claims in respect of the estate of the deceased (who died on 29th October, 1953), are required by the personal representative, Bruce Campbell, of 8 Fairfield-avenue, Camberwell, to send particulars to him by the 27th day of May, 1954, after which date the personal representative may convey or distribute the assets, having regard only to the claims of which he then has notice.

KEITH HERCULES, LL.B., solicitor, 443 Little Collins-street, Melbourne. 8674

PURSUANT to the *Trustee Act 1928*, all persons having claims against the property or estate of Paul Elton Pringle, late of 183 Victoria-street, East Brunswick, labourer, deceased, intestate (who died on the 28th day of August, 1953, and letters of administration of whose estate were granted by the Supreme Court of Victoria in its probate jurisdiction, on the 10th day of February, 1954, to Josephine May Pringle, of Chiltern, in the State of Victoria, widow, the administratrix), are required to send particulars of such claims to the said administratrix, addressed to the care of Frank B. Lethbridge, solicitor, Chiltern, on or before the 16th day of May, 1954, after the expiration of which time the administratrix will proceed to distribute the assets of the said deceased to the persons entitled thereto, having regard only to the claims of which she shall then have had notice.

Dated the 9th day of March, 1954.

FRANK B. LETHBRIDGE, of Conness-street, Chiltern, solicitor for the administratrix. 8672

PURSUANT to the *Trustee Act 1928*, all persons having claims against the property or estate of Frances Eccles, late of 61 Roseberry-street, Ascot Vale, married woman, deceased (who died on the 28th day of December, 1953, and probate of whose will was granted by the Supreme Court of Victoria on the 2nd day of March, 1954, to William Stevenson Alexander and Annie Jenkins, the executors named therein), are hereby required to send particulars of such claims to the said executors, addressed to the care of Dudley A. Tregent, of 422 Collins-street, Melbourne, on or before the 28th day of May, 1954, after the expiration of which time the said executors will proceed to distribute the assets of the said deceased amongst the persons entitled thereto, having regard only to the claims of which they shall have had notice.

Dated this 16th day of March, 1954.

DUDLEY A. TREGENT, B.A., LL.M., of 422 Collins-street, Melbourne, solicitor for the executors. 8653

JOSEPH FRANK BROWN, late of Swan Hill, in the State of Victoria, retired orchardist, DECEASED (who died on the 28th day of September, 1953).

CREDITORS, next of kin, and all other persons having claims against the estate of the deceased, are required by the executrix of the will, Caroline Sophie Brown, of Swan Hill aforesaid, widow, to send particulars to her, care of the undersigned, on or before the 11th day of June, 1954, after which date she will distribute the assets, having regard only to the claims of which she then has notice.

Dated the 11th day of March, 1954.

GARDEN & GREEN, solicitors, McCallum-street, Swan Hill. 8661

BERTHA LOUISA LYONS, late of Toora, in the State of Victoria, spinster, DECEASED.

CREDITORS, next of kin, and others having claims in respect of the estate of the deceased (who died on the 18th day of June, 1950), are required by Alfred Gordon Judd, of Penrith, in the State of New South Wales, farmer, the surviving executor of the will of the said deceased, to send particulars to him, addressed to the care of Sewell and Sewell, 422 Collins-street, Melbourne, by the 1st day of June, 1954, after which date the said executor may convey or distribute the assets, having regard only to the claims of which he then has notice.

Dated this 11th day of March, 1954.

SEWELL & SEWELL, 422 Collins-street, Melbourne, solicitors for the said Alfred Gordon Judd. 8656

PURSUANT to the *Trustee Act 1928*, all persons having claims against the property or estate of Eileen May Anderson, late of 29 Tower Hill-road, Glen Iris, home duties, deceased (who died on the 12th day of April, 1952, and probate of whose will was granted by the Supreme Court of Victoria on the 6th day of May, 1953, to Walter Herbert Paech, of 30 Lansell-crescent, Camberwell, clergyman, and Leonard Ernest Huf, of Skene-street, Hamilton, accountant, the substituted executors named therein), are hereby required to send particulars of such claims to the said executors, addressed to the care of Slater and Gordon, solicitors, of 422 Collins-street, Melbourne, on or before the 15th day of May, 1954, after the expiration of which time the said executors will proceed to distribute the assets of the said deceased amongst the persons entitled thereto, having regard only to the claims of which they shall have had notice.

SLATER & GORDON, 422 Collins-street, Melbourne, solicitors for the executors. 8658

Trustee Act 1928.

NOTICE TO CLAIMANTS.

PURSUANT to the *Trustee Act 1928*, creditors, next of kin, and all other persons having claims in respect of the estate of any deceased person named below are required to send particulars thereof to the legal personal representative or representatives at the address stated below, on or before the date stated, after which date the representative or representatives will distribute the assets, having regard only to the claims of which notice has been received:—

Myra Grace Yarra, formerly of Cressy, but late of Queen Elizabeth Benevolent Home, Ballarat, widow, died 2nd October, 1953.—Claims to the applicants for probate, Harold Hedley Ham, of Korumburra, Church of England clergyman, and Ada Grace Carr, of Roberts-road, Belmont, Geelong, married woman, care of Wighton and McDonald, solicitors, 189-191 Moorabool-street, Geelong, by 19th May, 1954. 8658

CREDITORS, next of kin, and all other persons having claims in respect of the estate of George Fowkes, late of Mirboo North, in the State of Victoria, carrier, deceased, intestate (who died on the 4th August, 1947), are required by his administratrix, Jessie Lillian Campbell, of Mirboo North aforesaid, married woman, to send particulars, in writing, of such claims to the said administratrix, at the office of her solicitors, Marshall and Mackenzie, of 32 Bair-street, Leongatha, by the 15th May, 1954, after which date the said administratrix will distribute the assets, having regard only to the claims of which she then has notice.

MARSHALL & MACKENZIE, solicitors, Leongatha.
8632

WILLIAM FRASER NELSON, DECEASED.

NOTICE is hereby given that all persons having claims against the property or estate of William Fraser Nelson, late of Yarrowonga, in the State of Victoria, contractor, deceased (who died on the 23rd day of December, 1953, and probate of whose will was granted to Laura Eveline Nelson, of Yarrowonga aforesaid, widow), are hereby required to send, in writing, particulars of such claims to the said executrix, care of the undersigned solicitor, on or before the 29th day of May, 1954, after which date she will convey or distribute such property or estate to or among the persons entitled thereto, having regard only to the claims of which she shall then have had notice.

Dated this 9th day of March, 1954.

G. M. CASTLES, Yarrowonga, solicitor for the executrix.
8634

PURSUANT to the *Trustee Act 1928*, all persons having claims against the property or estate of Walter Arthur Stockman, also known as Walter Arthur Stockman, late of 9 Kars-street, Frankston, newsagent, deceased (who died on the 28th day of May, 1952, and probate of whose will was granted by the Supreme Court of Victoria, on the 19th day of May, 1953, to Therese Adelaide Stockman, the executor named therein), are hereby required to send particulars of such claims to the said executor, addressed to the care of John D. Evans, Rockman, and Co., on or before the 1st day of June, 1954, after the expiration of which time the said executor will proceed to distribute the assets of the said deceased amongst the persons entitled thereto, having regard only to the claims of which she shall have had notice.

Dated this 5th day of March, 1954.

JOHN D. EVANS, ROCKMAN, & CO., solicitors for the executor, of 62A Young-street, Frankston.
8635

WILLIAM EDWARD TRIPCONY, late of Lake Boga, in the State of Victoria, farmer, DECEASED.

CREDITORS, next of kin, and others having claims in respect of the estate of the deceased (who died on the 22nd day of August, 1953) are required by Alice Victoria Tripcony, of Lake Boga aforesaid, widow, the executrix to whom probate of the will of the said deceased was granted by the Supreme Court of Victoria in its probate jurisdiction, on the 19th day of November, 1953, to send particulars to her by the 19th day of May, 1954, after which date the executrix may convey or distribute the assets, having regard only to the claims of which she then has notice.

Dated the 11th day of March, 1954.

ALEC M. HAYES, of 113 Campbell-street, Swan Hill, solicitor for the estate.
8662

PURSUANT to the *Trustee Act 1928*, notice is hereby given that all persons having claims against the estate of Barnard Rothstadt, late of 85 Armstrong-street, Middle Park, in the State of Victoria, retired traveller, deceased (who died on the 16th day of July, 1953, and probate of whose will was on the 2nd day of March, 1954, granted to National Trustees, Executors, and Agency Company of Australasia Limited, of 95 Queen-street, Melbourne), are hereby required to send particulars, in writing, of such claims to the said company, at its said address, on or before the 24th day of May, 1954, after which date the said company will proceed to distribute the assets of the said deceased amongst the persons entitled thereto, having regard only to the claims of which it then shall have notice as aforesaid, and further that the said company will not be liable for the assets so distributed or any part thereof to any person or persons of whose claims it shall not then have had notice as aforesaid.

Dated the 16th day of March, 1954.

SYLVIA ROTHSTADT, M.A., LL.B., of 243 Collins-street, Melbourne, proctor for the said company.
8664

THOMAS BRENNAN, late of 40 Fehon-street, Yarraville, in the State of Victoria, pensioner, DECEASED (who died on the 2nd June, 1953).

CREDITORS, next of kin, and all other persons having claims against the estate of the above-named deceased, are required by the executrix, Lillian Ann Brennan, of 91 Anderson-street, Yarraville, in the said State, widow, to send particulars of such claims to her, care of the undersigned, on or before the 18th day of June, 1954, after which date she will distribute the assets, having regard only to the claims of which she has then had notice as aforesaid.

JONES & KENNEDY, solicitors, 213 Nicholson-street, Footscray.
8692

CREDITORS, next of kin, and others having claims against the estate of Thomas Hope Holmes, late of 434 Lygon-street, Carlton, labourer, deceased, intestate (who died on the 15th day of January, 1954), are required by Thomas Holmes, of 434 Lygon-street, Carlton, pensioner, the administrator of the estate of the said deceased, to send particulars to him, in care of the under-mentioned solicitors, by the 17th day of April, 1954, after which date he may convey or distribute the assets, having regard only to the claims of which he then has notice.

Dated the 16th day of March, 1954.

F. J. ORAMES & DOWNING, solicitors, 84 William-street, Melbourne.
8699

HENRY BRIGHT, late of 203 Alma-road, East St. Kilda, jeweller, DECEASED.

CREDITORS, next of kin, and others having claims in respect of the estate of the above-named deceased (who died on 16th September, 1953), are required to send the particulars of their claims to the executors, Alicia West Carleton Bright and Edward Leslie Barrett, care of the under-named solicitors, by the 20th day of May, 1954, after which date they will distribute the assets, having regard only to those claims of which they then have notice.

NORRIS, COATES, & HEARLE, solicitors, of 422 Collins-street, Melbourne.
8698

CREDITORS, next of kin, and others having claims in respect of the estate of Minnie Eliza Hooper, otherwise known as Minnie Ivy Hooper, late of "Saltash," 33 Reid-street, Beaumaris, in the State of Victoria, widow, deceased (who died on the 21st day of November, 1953), are to send the particulars of their claims to The Equity Trustees, Executors, and Agency Company Limited, at 472 Bourke-street, Melbourne, in the said State, by the 19th day of May, 1954, after which date it will distribute the assets, having regard only to the claims of which it then has notice.

LAWRENCE & WARNE, solicitors, 405 Collins-street, Melbourne.
8694

FREDERICK ARTHUR DAY, late of 2 Garden-street, Preston, retired medical practitioner (who died on the 7th November, 1953).

CREDITORS, next of kin, and all others having claims in respect of the estate of the said deceased are required by the executor, The Trustees, Executors, and Agency Company Limited, of 401 Collins-street, Melbourne, to send particulars of such claims to the said company by the 5th April, 1954, after which date the said company will distribute the assets, having regard only to the claims of which it then has notice.

DAVIES, CAMPBELL, & PIESSE, solicitors, 401 Collins-street, Melbourne.
8654

PURSUANT to the *Trustee Act 1928*, all persons having claims against the property or estate of Edward Bryce, formerly of Chiltern, in the State of Victoria, butcher, but late of Mirboo, in the said State, farmer, deceased (who died on the 29th day of November, 1952, and probate of whose will was granted by the Supreme Court of Victoria in its probate jurisdiction, to Evelyn Elsie Bryce, of Chiltern aforesaid, widow, the executrix named therein, on the 25th day of September, 1953), are required to send particulars of such claims to the executrix, addressed to the care of Frank B. Lethbridge, solicitor, Chiltern, on or before the 16th day of May, 1954, after the expiration of which time the executrix will proceed to distribute the assets of the said deceased to the persons entitled thereto, having regard only to the claims of which she shall then have had notice.

Dated the 9th day of March, 1954.

FRANK B. LETHBRIDGE, of Conness-street, Chiltern, solicitor for the executrix.
8671

PURSUANT to the *Trustee Act 1928*, all persons having claims against the property or estate of Jack Charles Jones, late of Seymour, in the State of Victoria, grazier, deceased (who died on the 28th day of November, 1953, and probate of whose will was granted by the Supreme Court of Victoria on the 17th day of February, 1954, to Helen Joy Jones, of Seymour aforesaid, widow, and Verna Purchase, of 24 Athol-street, Moonee Ponds, in the State of Victoria, married woman, the executrices named therein), are hereby required to send particulars of such claims to the said executrices, addressed to the care of the undersigned, on or before the 12th day of May, 1954, after the expiration of which time the said executrices will proceed to distribute the assets of the said deceased amongst the persons entitled thereto, having regard only to the claims of which they shall have had notice.

Dated this 3rd day of March, 1954.

W. J. OSBORNE, LL.B., Seymour, solicitor for the executrices. 8663

MINING NOTICE.

A1 CONSOLIDATED GOLD NO LIABILITY.

NOTICE is hereby given that an Extraordinary Meeting of A1 Consolidated Gold No Liability will be held in the board room, Ground Floor, Temple Court, 422 Collins-street, Melbourne, on Thursday, 8th April, 1954, at 2.30 p.m., to consider and, if thought fit, pass the following Resolution:—

"That the capital of the company be increased from £54,000 to £108,000 by raising the amount of each of the 108,000 shares existing in the company from 10s. to £1."

By order of the Board,
K. H. GRANT, Manager.

422 Collins-street, Melbourne, 10th March, 1954. 8689

IMPOUNDINGS.

BENALLA.—Impounded in Benalla Pound.

1 brown Jersey heifer, two notches left ear, one notch right ear, no visible brand

If not claimed and expenses paid, to be sold on 1st April, 1954.

D. C. LATCH,
8643—9/4 Acting Poundkeeper.

BERWICK.—Impounded in Berwick Pound.

1 Red Poll cow, like S near rump

If not claimed and expenses paid, to be sold on 2nd April, 1954.

P. E. ALLISON,
8666—8/ Poundkeeper.

BROADMEADOWS.—Impounded in Campbellfield Pound.

1 red cow, no visible brand

If not claimed and expenses paid, to be sold on 1st April, 1954.

E. F. SMILEY,
8704—8/ Shire Secretary.

CRANBOURNE.—Impounded in Cranbourne Pound, by Ranger, from High-street, Cranbourne.

1 bacon pig, white sow with black over rump (fell from truck).

If not claimed and expenses paid, to be sold on 1st April, 1954.

F. H. CLARK,
8667—10/8 Poundkeeper.

DANDENONG.—Impounded in Dandenong Pound, by Shire Ranger, from Greens-lane, Dandenong.

1 Jersey cow, notched right ear, no visible brand

If not claimed and expenses paid, to be sold on 30th March, 1954.

Impounded by Shire Ranger, from Princes Highway, Springvale North.

1 black gelding, delivery type, white down face, off hind stocking white, shod, no visible brand

If not claimed and expenses paid, to be sold on 2nd April, 1954.

A. WALKER,
8668, 8669—17/4 Poundkeeper.

DIAMOND CREEK.—Impounded in Diamond Creek Pound.

2 black heifers, no visible brand

2 brown heifers, no visible brand

1 black and white heifer, no visible brand

1 brindle heifer, no visible brand

1 brown and white bull, no visible brand

If not claimed and expenses paid, to be sold on 24th March, 1954.

W. AGNEW,
8682—14/8 Poundkeeper.

LAKE BENETOOK.—Impounded in Lake Benetook (Mildura) Pound.

1 heavy draught bay gelding, running star, two hind and near front feet white, like three dots in triangle near shoulder

If not claimed and expenses paid, to be sold on 1st April, 1954.

S. C. JESSOP,
8702—12/ Poundkeeper.

MERBEIN.—Impounded in Merbein Pound.

1 white nanny goat, dark on back, no visible brand

1 white medium draught horse, barbed wire marked, no visible brand

If not claimed and expenses paid, to be sold on 1st April, 1954.

E. CHAMBERLAIN,
8703—10/8 Poundkeeper.

STRATFORD.—Impounded in Stratford Pound, from East Riding.

1 crossbred ewe, piece out under ear, no visible brand

1 fine-woolled ewe, no visible brand

1 fine-woolled wether, no visible brand

If not claimed and expenses paid, to be sold on 5th April, 1954.

J. S. HARDY (Mrs.),
8642—12/ Acting Poundkeeper.

SUNSHINE.—Impounded in Sunshine Pound.

1 bay gelding, no visible brand

1 chestnut roan gelding, no visible brand

If not claimed and expenses paid, to be sold on 3rd April, 1954.

R. L. CRAMMOND,
8701—9/4 Poundkeeper.

WANGARATTA.—Impounded in Wangaratta Pound, from Greta-road.

1 red Shorthorn heifer, about 12 months, notch out of near ear, no visible brand

If not claimed and expenses paid, to be sold on 1st April, 1954.

J. McDONNELL,
8652—10/8 Poundkeeper.

WHITTLESEA.—Impounded in Epping Pound, by Ranger.

1 bay mare, light, white star, near side hind foot white, no visible brand

If not claimed and expenses paid, to be sold on 1st April, 1954.

J. HERD,
8665—10/8 Poundkeeper.

STATE ACTS, 1951.

COPIES of the following Acts of Parliament of Victoria may be obtained at the Government Printing Office, or from any bookseller, at the price set opposite to each:—

No.	Price.
s. d.	s. d.
5528. Consolidated Revenue	0 6
5529. State Electricity Commission (Overdraft) .. .	0 6
5530. Local Government (Enrolment)	0 6
5531. Crimes (Reformatory Prisons)	0 6
5532. The Geelong Gas Company's	0 6
5533. Railways (Amendment)	0 6
5534. Poisons	0 6
5535. Select Committee (Egg and Egg Pulp) .. .	0 6
Marketing	0 6
5536. Coal Mining Industry (Long-Service Leave) .. .	0 6
Amendment	0 6
5537. Education (Amendment)	0 6
5538. Friendly Societies	0 6
5539. State Development	0 6
5540. Stamps (Cheques)	0 6
5541. Public Service	0 9
5542. Country Fire Authority (Financial) .. .	0 6
5543. Consolidated Revenue	0 6
5544. Coal Mine Workers' Pensions (Contributions) .. .	0 6
5545. Vermin and Noxious Weeds (Financial) .. .	0 6
5546. Medical (Temporary Registration)	0 6
5547. Consolidated Revenue	0 6
5548. Railways (Furlough)	0 6
5549. Police Regulation	0 6
5550. Milk Board	1 6
5551. Bendigo (Rosalind Park) Lands	1 0
5552. Railways Dismantling	0 9
5553. Transfer of Land (Forgeries)	0 6
5554. Newport "A" Power Station	0 6
5555. Local Government (Overdrafts)	0 6
5556. Marketing of Primary Products (Tomatoes) .. .	0 6
5557. Winchelsea Coal Mine	1 0
5558. Special Funds (Amendment)	0 6
5559. Transport	1 3
5560. Marine (Amendment)	0 6
5561. Portland Harbor Trust (Amendment) .. .	0 6
5562. Transport Regulation Board	0 6
5563. Imported Materials Loan and Application .. .	0 6
(Financial)	0 6
5564. Co-operative Housing Societies (Amendment) .. .	0 6
5565. Egg and Egg Pulp Marketing Board	0 6
5566. Stamps (Betting Tax)	0 9
5567. Land Tax	0 6
5568. Consolidated Revenue	0 6
5569. Transport Regulation (Fees)	0 6
5570. Factories and Shops (Registration Fees) .. .	0 6
5571. Soldier Settlement	0 9
5572. Marine (Pilotage Rates)	0 6
5573. Water (Amendment)	0 9
5574. Latrobe Valley Drainage	1 9
5575. Grace Joel Scholarship	0 6
5576. Building Operations and Building Materials .. .	0 6
Control (Extension)	0 6
5577. Benefit Associations	1 6
5578. Public Account	1 0
5579. University	0 6
5580. Prices Regulation (Amendment)	0 6
5581. Stamps (Duties)	0 6
5582. Gippsland Railway (Duplication and Re- .. .	0 6
grading) Extension	0 6
5583. Motor Car (Registration Fees)	0 6
5584. Licensing (Fees)	0 6
5585. Land (Development Leases)	0 9
5586. Parliamentary Salaries	0 6
5587. Parliamentary Contributory Retirement Fund .. .	0 6
5588. State Forests Loan Application	0 6
5589. Water Supply Loan Application	1 0
5590. Administration and Probate (Estates) .. .	1 6
5591. Kerang and Koondrook Tramway	0 6
5592. Ballarat Gas Company's	0 6
5593. Revocation and Exclusion of Crown Reserva- .. .	1 3
tions	0 6
5594. Wrongs (Contributory Negligence)	0 6
5595. Local Government (Imported Houses) .. .	0 6
5596. Woorayl (Unimproved Rating Poll)	0 6
5597. Health (Radiological Examinations)	0 6
5598. Melbourne Harbor Trust	0 6
5599. Friendly Societies (Amendment)	0 6
5600. Railway Loan Application	1 0
5601. Workers Compensation	3 3
5602. Statute Law Revision	0 9
5603. Revenue Deficit Funding	0 6
5604. Solicitor-General	0 6
5605. Wheat Industry Stabilization (Amendment) .. .	0 6
5606. Local Government (Warrnambool)	0 6
5607. Geelong Harbor Trust (Amendment)	0 9
5608. Justices (Service of Process)	0 6

STATE ACTS, 1951—continued.

No.	Price.
s. d.	s. d.
5609. Melbourne and Metropolitan Board of Works .. .	0 6
(Borrowing Powers)	0 6
5610. Firearms	2 0
5611. Licensing (Mildura)	0 6
5612. Marketing of Primary Products (Egg and Egg .. .	0 9
Pulp)	0 6
5613. Lands (Charitable Trusts)	0 6
5614. Melbourne Cricket Ground	0 6
5615. Judges and Public Officers Salaries	0 6
5616. Motor Car	3 6
5617. Firearms Offences	0 6
5618. Public Works Loan Application	0 6
5619. Appropriation of Revenue	4 3

W. M. HOUSTON,
Government Printer.

STATE ACTS, 1952.

COPIES of the following Acts of Parliament of Victoria may be obtained at the Government Printing Office, or from any bookseller, at the price set opposite to each:—

No.	Price.
s. d.	s. d.
5620. Consolidated Revenue	0 6
5621. Consolidated Revenue	0 6
5622. Lands (Charitable Trusts)	0 6
5623. Registration of Births Deaths and Marriages .. .	0 6
5624. Forests (Exchange of Lands)	0 6
5625. Geelong Harbor Trust (Financial)	1 3
5626. Coal Mine Workers Pensions (Amendment) .. .	0 6
5627. County Court (Amendment)	0 9
5628. Mines (Amendment)	0 9
5629. Consolidated Revenue	0 6
5630. Teaching Service (Amendment)	0 6
5631. Land (Development Leases) Amendment .. .	0 6
5632. Supreme Court (Judge's Cost of Living) .. .	0 6
5633. Weights and Measures (Amendment)	0 6
5634. Veterinary Surgeons (Foreign Qualification) .. .	0 6
5635. State Electricity Commission (Appliances) .. .	0 6
5636. Prices Regulation (Butter and Cheese)	0 6
5637. Water	1 0
5638. Co-operative Housing Societies (Guarantees .. .	0 6
and Indemnities)	0 6
5639. State Electricity Commission (Borrowing) .. .	0 6
5640. Country Roads (Amendment)	0 6
5641. Motor Car (Amendment)	0 6
5642. Land Tax	0 6
5643. Hairdressers Registration (Amendment) .. .	0 6
5644. Totalizator (Amendment)	0 6
5645. Melbourne and Metropolitan Tramways (Fire .. .	0 6
Brigades Payments)	0 6
5646. Health (Meat Supervision)	0 6
5647. Evidence	0 6
5648. Imported Materials Loan and Application .. .	0 6
(Amendment)	0 6
5649. Geelong Waterworks and Sewerage (Amend- .. .	0 6
ment)	0 6
5650. Building Operations and Building Materials .. .	0 6
Control	0 9
5651. Country Fire Authority	0 6
5652. Parliamentary Contributory Retirement Fund .. .	0 6
5653. Miners' Phthisis (Treasury Allowances) .. .	0 6
Amendment	1 0
5654. Girl Guides Association	0 6
5655. Consolidated Revenue	0 6
5656. Revenue Deficit Funding	0 6
5657. Public Works Loan Application	0 6
5658. Local Government (Imported Houses) .. .	1 0
5659. Railway Loan Application	0 6
5660. State Forests Loan Application	1 0
5661. Water Supply Loan Application	0 9
5662. Hospital Benefits	4 3
5663. Appropriation of Revenue	0 6

W. M. HOUSTON,
Government Printer.

STATE ACTS, 1953.

COPIES of the following Acts of Parliament of Victoria may be obtained at the Government Printing Office, or from any bookseller, at the price set opposite to each:—

No.	Price.
s. d.	s. d.
5664. Parliamentary Elections (State Servants) .. .	0 6
5665. Factories and Shops (Industrial Appeals Court) .. .	0 6
5666. Adoption of Children (Amendment)	0 6
5667. Select Committee (Potato Marketing)	0 6
5668. Melbourne and Metropolitan Board of Works .. .	0 6
(Borrowing Powers)	0 6

STATE ACTS, 1953.—continued.

No.	Price.
	s. d.
5669. Water (Amendment)	0 6
5670. Trustee (Amendment)	0 6
5671. Public Account (Amendment)	0 6
5672. Transport Regulation (Amendment)	0 6
5673. Superannuation Police and State Pensions	0 6
5674. Coal Mine Workers' Pensions (Amendment)	0 6
5675. Health (Plumbers and Gas-fitters)	0 6
5676. Workers Compensation	1 3
5677. Parking of Vehicles	0 9
5678. Melbourne Harbor Trust (Tolls)	0 6
5679. The Geelong Gas Company's	0 6
5680. Barley Marketing (Amendment)	0 6
5681. Benefit Associations	0 9
5682. Consolidated Revenue	0 6
5683. Electoral Districts	0 9
5684. Crown Hotel, Traralgon, Licence	0 6
5685. Barley Marketing	0 6
5686. Public Trustee (Common Fund)	0 6
5687. Consolidated Revenue	0 6
5688. Consolidated Revenue	0 6
5689. Goods (Sale of Sheep Skins)	0 6
5690. Superannuation (Newport "A" Employés)	0 6
5691. Free Presbyterian Church Property	1 3
5692. Bendigo Gas Company's	0 6
5693. Entertainments Tax	1 3
5694. Co-operative Housing Societies (Amendment)	0 9
5695. Footscray and Maribyrnong Tramway Construction	0 6
5696. Wheat Marketing	0 9
5697. Melbourne Harbor Trust (Amendment)	0 6
5698. Cancer Institute (Loan Moneys)	0 6
5699. Nurses and Midwives	0 6
5700. Opticians Registration (Fees)	0 6
5701. Grain Elevators (Damages)	0 6
5702. Coroners	0 6
5703. Evidence (Amendment)	0 6
5704. Wrongs (Damage by Aircraft)	0 6
5705. Tattersall Consultations	0 9
5706. Factories and Shops (Long-service Leave)	1 3
5707. Architects (Amendment)	0 6
5708. Swine Compensation	0 6
5709. Essendon Land (Amendment)	0 9
5710. Marketing (Egg and Egg Pulp)	0 6
5711. Building Societies	0 6
5712. Country Fire Authority (Finance)	0 6
5713. Land Surveyors	0 6
5714. Poisons (Heroin)	0 6
5715. Workers Compensation (Amendment)	0 6
5716. Castlemaine Gas Company's	0 6
5717. Juniors Legacy, Melbourne (Dureau Memorial)	0 6
5718. Trustee Companies (Commission)	0 6
5719. Regulation (Continuation)	0 6
5720. Factories and Shops (Wages Boards)	0 6
5721. Consolidated Revenue	0 6
5722. Railways (Mount Buffalo Chalet)	0 6
5723. Revenue Deficit Funding	0 6
5724. Oldham Trusts	0 6
5725. Gas and Fuel Corporation (Financial)	0 6
5726. State Forests Loan Application	0 6
5727. Hotham Heights Land	0 6
5728. Maintenance (Amendment)	0 9
5729. Revocation and Excision of Crown Reservations	0 9
5730. Local Government (Imported Houses)	0 6
5731. Health (Proprietary Medicines)	0 9
5732. Juries (Fees)	0 6
5733. Public and Bank Holidays	0 6
5734. Superannuation Police and State Pensions (Extension)	0 6
5735. Ballarat Gas Company's	0 6
5736. Building Operations and Building Materials Control (Extension)	0 6
5737. Statute Law Revision Committee (Amendment)	0 6
5738. Licensing (Chairman of Courts)	0 6
5739. Housing	0 9
5740. Police Offences (Trotting Races)	0 6
5741. Bookmakers	1 6
5742. Latrobe Valley	0 9
5743. Corio to Neerley Water and Sewerage	0 6
5744. Motor Car Airport Pipeline	0 6
5745. Local Government (Amendment)	0 6
5746. Country Sewerage Loan Application	0 6
5747. Sewerage Districts (Amendment)	0 9
5748. Water Supply Loan Application	1 0
5749. Entertainment Tax (Amendment)	0 6
5750. Patriotic Funds (Amendment)	0 6
5751. Motor Car Funds (Amendment)	0 6
5752. Goods (Textile Products)	0 6
5753. Statute Law Revision	0 9
5754. Police Offences (Cranbourne and Werribee Races)	0 6

STATE ACTS, 1953.—continued.

No.	Price.
	s. d.
5755. Melbourne and Metropolitan Board of Works (Reconstitution)	1 0
5756. Melbourne and Metropolitan Tramways	0 6
5757. Statutes Amendment	0 9
5758. Gas and Fuel Corporation (Mordialloc Undertaking)	0 9
5759. Gas and Fuel Corporation (Traralgon Undertaking)	0 9
5760. Landlord and Tenant	1 6
5761. Transport (Amendment)	0 9
5762. Railway Loan Application	1 0
5763. Public Works Loan Application	0 6
5764. Land Tax (Exemptions and Rates)	0 9
5765. Medical Registration	0 6
5766. Supreme Court (Judges)	0 6
5767. Licensing (Amendment)	1 6
5768. Land Settlement	2 0
5769. Co-operation	3 0
5770. Trustee	3 0
5771. Labour and Industry	4 9

W. M. HOUSTON,
Government Printer.

THE "VICTORIA GOVERNMENT GAZETTE."

ATTENTION is invited to the following procedure in relation to the publication of official matter in the *Government Gazette*—

1. *Matter submitted to the Executive Council.*
Matter submitted to the Executive Council which requires gazettal will normally be published in the issue of the following week.
Where urgent gazettal is required, special arrangements should be made with the *Gazette* Officer.
Publication will be facilitated by the submission of carbon copies for the use of the *Gazette* Officer.

2. *Other matter.*
(a) All other matter duly certified by a responsible officer for publication should be lodged with the *Gazette* Officer not later than half-past Ten a.m. on Tuesday.
(b) Lengthy or involved notices should be forwarded several days before publication.
(c) Proofs, which will be supplied only when specifically requested, or at the direction of the *Gazette* Officer, should be returned promptly to avoid delay in publication.
(d) No additions or amendments to matter for publication will be accepted by telephone.

A copy of the *Gazette* filed at each place for public reference.

SUBSCRIPTIONS.—The subscription, including postage, is £2 5s. per annum, £1 2s. 6d. half-yearly, or 11s. 3d. per quarter, payable in advance.
Subscriptions are required to commence and terminate with a month.
A lesser period than three months cannot be subscribed for.
Subscribers do not receive the Acts of Parliament with the GAZETTE.

ADVERTISEMENTS are charged at the rate of 1s. 4d. per line single column, and 2s. 8d. per line double column.
The title (£5 Reward, Dissolution of Partnerships, &c.) forms one or more lines as a heading.
On an average, ten words make a line.
Every signature must likewise be counted as a line.
The final words of a paragraph, though only portion of a line, must be counted as one line.

SIGNATURES (in particular) and proper names must be written very plainly in the text; ONE SIDE ONLY of each slip of paper should be WRITTEN UPON.

ALL COMMUNICATIONS should be addressed to "The Government Printer, Melbourne."

ALL DOCUMENTS illegibly written will be returned unpublished, and, where brands occur unprovided for by the ordinary letters of the alphabet, a worded explanatory description must be furnished.

THE VICTORIA GOVERNMENT GAZETTE is published on WEDNESDAY EVENING in each week, and Notices for insertion will be received by the Government Printer at or before Two p.m. at ordinary rates, and late advertisements between Two p.m. and Five p.m. at double rates on the day preceding the day of publication.

Single copies of the VICTORIA GOVERNMENT GAZETTE are Nine pence, posted One shilling, each.

No GAZETTES prior to January, 1942, in stock.

***ALL PAYMENTS ARE REQUIRED IN ADVANCE.—Remittances should be made by postal note, money order, or draft in favour of the Government Printer. Advertisements unaccompanied by a remittance sufficient to cover the cost of insertion will be returned unpublished.

AGENTS FOR THE "VICTORIA GOVERNMENT GAZETTE."

THE following have been appointed agents to receive Advertisements and Subscriptions for the Victoria Government Gazette:—

ARMSTRONG'S AGENCY, 143 Queen-street, Melbourne.

ARMSTRONG BROS., Kyneton.

MESSRS. ARNALL & JACKSON, 115 Barkly-street, West Brunswick.

MR. M. R. BADE, Tobacconist, Sturt-street, Ballarat.

MR. WM. DAVIS, Mildura.

A. J. DIGBY (B. S. and N. W. CASH), Main-street, Bairnsdale.

EDGAR'S NEWS AGENCY, Hargreaves-street, Bendigo.

MESSRS. HENRY FRANKS & CO., Booksellers and Stationers, Market-square, Geelong.

MESSRS. GORDON & GOTCH, News Agents, 511 Little Collins-street, Melbourne; and corner Barrack and Clarence streets, Sydney.

A. C. HAMPTON, 243 Mitchell-street, Bendigo.

MESSRS. HARSTON, PARTRIDGE, & CO., 455 Little Collins-street, Melbourne.

MR. C. F. LATIMER, News Agent, Casterton.

McARTHUR'S AUTHORIZED NEWSAGENCY, 345 Wyndham-street, Shepparton.

MESSRS. H. PAYNE & R. N. LOWE, 4 View Point, Bendigo.

MESSRS. R. H. & W. M. PETTY, News Agent, Wangaratta.

J. PURDIE & CO., 138 Moorabool-street, Geelong.

F. W. RASHLEIGH & SON, Nunn-street, Denalla.

MESSRS. A. S. RICHARDSON and T. C. GARDNER, trading as The Mercantile Exchange, 380 Collins-street, Melbourne.

ROBERTSON & MULLINS LTD., Elizabeth-street, Melbourne.

SALE AUTHORIZED NEWS AGENTS, Sale.

MESSRS. SMITH & DUNNON, Hamilton.

F. D. & J. R. TRAINOR, 246 Wyndham-street, Shepparton.

E. W. B. WELSH, Hogan-street, Tatura.

CONTENTS.

	PAGE
Acts of Parliament on sale at the Government Printing Office	1364
Appointments	1325
Bank Holidays	1324
Contracts	1333
Estates of Deceased Persons	1335
Government Notices	1326
Impoundings	1363
Lands	1346
Mining	1363
Notice to Mariners	1324
Orders in Council	1336
Private Advertisements	1356
Proclamations	1319
Public Half-Holiday	1324
Public Service Notices	1352
Resignations	1326
Roll of Shipowners	1327
Tenders	1329
Transport Regulation Board—Public Hearings	1334
Waterworks Trusts	1334



VICTORIA
GOVERNMENT GAZETTE.

Published by Authority.

[Registered at the General Post Office, Melbourne, for transmission by post as a newspaper.]

No. 111]

THURSDAY, MARCH 18.

[1954

THE CONSTITUTION ACT AMENDMENT ACTS.

PROCLAMATION

By His Excellency the Governor of the State of Victoria and its Dependencies in the Commonwealth of Australia, &c., &c., &c.

WHEREAS, pursuant to the provisions of the *Electoral Districts Act 1953*, the State of Victoria has been re-divided into Electoral Districts, the names and boundaries of which have been declared by proclamation published in the *Government Gazette* of the first day of December, 1953: And whereas it is provided by the said Act that, as soon as practicable after the publication of such proclamation, new electoral rolls shall be prepared in accordance with The Constitution Act Amendment Acts for the several Electoral Districts mentioned in the proclamation: And whereas it is further provided that, for the purpose of the preparation of the said new electoral rolls, the Governor in Council may, by proclamation published in the *Government Gazette*, divide any Electoral District aforesaid into subdivisions and specify the boundaries and names of such subdivisions: And whereas it is, by section 154 of *The Constitution Act Amendment Act 1928*, provided that new rolls generally and new rolls for any district or subdivision shall be prepared whenever directed by proclamation and that such proclamation may specify the manner in which such rolls shall be prepared: Now therefore I, the Governor of the State of Victoria, by and with the advice of the Executive Council thereof, do by this my proclamation:—

1. Divide the Electoral Districts aforesaid into subdivisions and specify the boundaries and names of such subdivisions, as set out in the Schedule hereto.

No. 111.—12568/53.

2. Direct—

- (a) That new rolls shall forthwith be prepared in accordance with The Constitution Act Amendment Acts for each Electoral District and subdivision as set out in the aforesaid Schedule hereto;
- (b) That in the preparation of such new rolls there shall, in regard to each subdivision and as far as is practicable, be placed on the roll for that subdivision the name of every person whose name is, at the date of the publication of this proclamation in the *Government Gazette*, on an existing roll for the Legislative Assembly and whose place of living is within the limits of that subdivision; and
- (c) That there shall also be placed on the new roll for any subdivision the name of each person not on an existing roll for the Legislative Assembly who has sent to the proper officer in accordance with the regulations relating to compulsory enrolment a form of claim to be enrolled and who is entitled to be enrolled for that subdivision.

Given under my Hand and the Seal of the State of Victoria aforesaid, at Melbourne, this ninth day of March, in the year of our Lord One thousand nine hundred and fifty-four, and in the third year of the reign of Her Majesty Queen Elizabeth II.

By His Excellency's Command,

(L.S.)

DALLAS BROOKS.

L. W. GALVIN,

Chief Secretary.

GOD SAVE THE QUEEN!

SCHEDULE.

TECHNICAL DESCRIPTIONS.

In the following descriptions, wherever the boundary described runs along a river, creek, road, or street, the centre of such river, creek, road, or street shall be taken to be the boundary line; and wherever the boundary is described as by a mountain range or watershed, the line following the highest part of such range or watershed shall be taken to be the boundary.

Where any boundary of a municipal district or portion of a municipal district is specified in these descriptions, it shall be taken to be the boundary existing on the 30th June, 1953.

Where any portion of the boundary of a subdivision runs along the boundary of a Commonwealth Electoral Division, the relevant technical description that appeared with the proclamation of the boundaries of the existing Commonwealth Electoral Divisions issued on the 11th May, 1949, has been adopted to describe such portion.

ELECTORAL DISTRICT OF ALBERT PARK.**SUBDIVISION OF ALBERT PARK.**

Commencing at the junction of Albert-road with St. Kilda-road; thence south-easterly by St. Kilda-road to Fitzroy-street; thence south-westerly by Fitzroy-street and a line in continuation thereof to the shore of Hobson's Bay; thence north-westerly by the shore of Hobson's Bay to a point in line with Kerferd-road, and thence north-easterly by a line, Kerferd-road and Albert-road to St. Kilda-road, being the point of commencement.

SUBDIVISION OF SOUTH MELBOURNE.

Commencing on the Yarra River at Clarendon-street; thence north-easterly by the Yarra River to St. Kilda-road; thence south-easterly by St. Kilda-road to Albert-road; thence south-westerly by Albert-road to the St. Kilda to Melbourne railway; thence north-westerly and northerly by that railway to Clarendon-street, and thence north-westerly by Clarendon-street to the Yarra River, being the point of commencement.

ELECTORAL DISTRICT OF ASCOT VALE.**SUBDIVISION OF ASCOT VALE.**

Commencing on the Maribyrnong River where Maribyrnong-road abuts thereon; thence easterly by Maribyrnong-road to Ascot Vale-road; thence southerly by Ascot Vale-road to Epsom-road; thence north-westerly by Epsom-road to the north-east angle of allotment 29, section 3, Parish of Doutta Galla; thence south-westerly by the southern boundary of the City of Essendon to the Maribyrnong River, and thence generally north-westerly and north-easterly by the Maribyrnong River to Maribyrnong-road, being the point of commencement.

SUBDIVISION OF FOOTSCRAY NORTH.

Commencing on the Melbourne to Bendigo railway at Ashley-street; thence northerly by Ashley-street to the Maribyrnong River; thence generally north-easterly and south-easterly by the Maribyrnong River to Farnsworth-avenue; thence south-westerly and southerly by Farnsworth-avenue and further southerly by the east boundary of allotment 12, section 15, Parish of Cut-paw-paw to the south-east angle of that allotment; thence south-westerly by the Geelong-road to the Melbourne to Bendigo railway, and thence westerly by that railway to Ashley-street, being the point of commencement.

ELECTORAL DISTRICT OF BALLAARAT NORTH.**SUBDIVISION OF BALLAARAT.**

Commencing at the intersection of Gillies-street and Sturt-street; thence south-easterly and easterly by Sturt-street, further easterly by Bridge-street and north-easterly by Victoria-street to the Ballaarat and Buninyong railway; thence westerly by that railway to Queen-street; thence north-westerly by Queen-street to the Yarrowee River; thence north-easterly by that river to Reid-street; thence north-westerly by Reid-street to the north boundary of the City of Ballaarat; thence west by that city boundary and Gregory-street to Gillies-street, and thence south by Gillies-street to Sturt-street, being the point of commencement.

SUBDIVISION OF BALLAARAT NORTH.

Commencing at the intersection of Gregory-street, City of Ballaarat, and the main road from Ballaarat to Creswick; thence northerly by that road to the south-west angle of allotment 7A, section Y, Parish of Ballaarat; thence easterly by the south boundaries of that allotment and allotments 7B and 7C to the north-eastern angle of allotment 6A; thence south-easterly by the north-eastern boundary of that allotment to its most easterly angle; thence easterly by a direct line to a point on the Slaty Creek in line with the western boundary of allotment 9, section 4, Parish of Creswick; thence north-easterly by that creek to the west boundary of allotment 3B; thence southerly by that boundary and easterly by the south boundaries of the said allotment and allotment 3A to the south-east angle of the latter allotment; thence north by a road to the south-west angle of allotment 2D, section 23, Parish of Bungaree; thence east by the south boundaries of that allotment and allotment 2B to the south-east angle of the last-mentioned allotment; thence southerly by a road to the north-east angle of allotment 4, section 2; thence westerly by a road to the north-west angle of allotment 2A; thence southerly by a road to the Springs-road, and further southerly by the Springs-road, and south-westerly by the road from Daylesford to Ballaarat to the north boundary of the City of Ballaarat, and thence west by that city boundary and Gregory-street to the main road from Ballaarat to Creswick, being the point of commencement.

SUBDIVISION OF CLUNES.

Commencing at the north-west angle of the Parish of Beckworth; thence southerly by the west boundary of that parish to its south-west angle; thence easterly by the south boundaries of that parish and the Parish of Clunes to the south-west angle of allotment 25 in the last-mentioned parish; thence easterly by the south boundary of that allotment and further easterly by the Coghill's Creek to the west boundary of the Parish of Tourello; thence southerly by that boundary to the south boundary of allotment 8B, section 1, in the last-mentioned parish; thence north-easterly by that boundary and the south boundary of allotment 10A to the south-east angle of the last-mentioned allotment; thence southerly by a road and easterly by the north boundary of the Glendonald Pre-emptive Section to its north-east angle; thence south-easterly by the Clunes and Creswick road to the north-west angle of allotment 8, section 2; thence easterly by a road to the south-west angle of allotment 102, Parish of Spring Hills; thence northerly by a road to the Bullarook Creek; thence south-easterly by that creek to the south-west corner of allotment 45, Parish of Smeaton; thence northerly by a road to the north-west angle of allotment 16; thence easterly by a road and the south boundary of allotment 11 to the west boundary of the Smeaton Hill Pre-emptive Section; thence northerly and easterly by the west and north boundaries of that section to the west boundary of allotment 30, Parish of Bullarook; thence northerly, easterly and southerly by the west, north and east boundaries of that allotment to the north boundary of allotment 32; thence easterly by that boundary and north-easterly by a road to the north-east angle

of allotment 59; thence easterly by a road to the Joyce's or Deep Creek; thence north-westerly by that creek to the south boundary of the Parish of Rodborough; thence generally westerly by that boundary to the north-west angle of allotment 42 (Glengower Estate), Parish of Glengower; thence south-westerly and southerly by a road to the south-east angle of allotment 16D in that parish, and thence west by the south boundaries of the last-named parish and the Parishes of Eglinton and Amherst to the north-west angle of the Parish of Beckworth, being the point of commencement.

SUBDIVISION OF CRESWICK.

Commencing on Joyce's or Deep Creek where the road forming the northern boundary of allotment 61, section A, Parish of Bullarook, abuts thereon; thence westerly by that road and south-westerly by a three-chain road to the north boundary of allotment 32; thence west by that boundary to the south-east angle of allotment 30; thence north, west, and south by the boundaries of that allotment to the north-east angle of the Smeaton Hill Pre-emptive Section; thence west and south by the north and west boundaries of that section to the south-east angle of allotment 11, Parish of Smeaton; thence west by the south boundary of that allotment and a road to the north-west angle of allotment 16; thence southerly by a road to the Bullarook Creek, and north-westerly by that creek to the road forming the west boundary of allotment 41, section A', Parish of Spring Hill; thence southerly by that road to the south-east angle of allotment 12, section O, Parish of Creswick; thence westerly by a road to the north-west angle of allotment 13; thence southerly by a road to the south-west angle of allotment 4, section P; thence easterly and north-easterly by a road and a line to the Maryborough and Ballarat railway; thence southerly by that railway to the north-west angle of allotment 42A, section R; thence easterly by the north boundaries of that allotment and allotment 42 to the north-east angle of the latter allotment; thence southerly by a road to the south-east angle of allotment 96B, Parish of Ballarat, and further southerly by a line to the most northerly angle of allotment 63E; thence south-easterly by the north-eastern boundary of that allotment to its most easterly angle; thence southerly by the main road from Creswick to Ballarat to the south-west angle of allotment 7A, section Y; thence easterly by the south boundaries of that allotment and allotments 7B and 7C to the north-eastern angle of allotment 6A; thence south-easterly by the north-eastern boundary of that allotment to its most easterly angle; thence easterly by a direct line to a point on the Slaty Creek in line with the western boundary of allotment 9, section 4, Parish of Creswick; thence north-easterly by that creek to the west boundary of allotment 3B; thence southerly by that boundary and easterly by the south boundaries of the said allotment and allotment 3A to the south-east angle of the latter allotment; thence north by a road to the south-west angle of allotment 2D, section 23, Parish of Bungaree; thence east by the south boundaries of that allotment and allotment 2B and the north boundaries of allotments 6A, 5A, 5, 5B, and 4, section 22, and allotment 4, section 21, to the Adekate Creek; thence northerly by that creek to the northern boundary of allotment 1C, section 5, Parish of Dean; thence east and south, and again east and south by that boundary to the north-west angle of allotment 1B; thence east by the north boundary of that allotment and south by a road to the north-west angle of allotment 2i; thence east by the north boundaries of that allotment, allotment 2J, and southerly by the eastern boundaries of the latter allotment and allotments 2K and 2L, and easterly by a

road to the south-east angle of allotment 3A, section 6; thence north by a road to the north-west angle of allotment 1, section 16; thence south-easterly by a road to the south-west angle of allotment 1A; thence northerly and east by the west and north boundaries of that allotment, and northerly, east, and south by the west, north, and east boundaries of allotment 1B to the Great Dividing Range; thence easterly by that range to the east boundary of the Parish of Dean; thence north-westerly and north by that boundary to the south boundary of allotment 3, section 14; thence east by that boundary and north by the east boundary of the said allotment to the Rocky Lead Creek; thence westerly by that creek to the east boundary of allotment 119B, Parish of Bullarook; thence north by that boundary, east by the south boundary of allotment 118B, and south and east by the west and south boundaries of allotment 118C to its south-east angle; thence northerly and generally north-westerly by the east boundary of the last-named parish to the north-east angle of allotment 104F; thence north-easterly by a direct line to the south-west angle of allotment 44B, section 2A, Parish of Wombat; thence north-easterly and north-westerly by the south and east boundaries of that allotment to its north-east angle; thence north-easterly by a road to Joyce's or Deep Creek, and thence northerly by that creek to the road forming the northern boundary of allotment 61, section A, Parish of Bullarook, being the point of commencement.

SUBDIVISION OF DAYLESFORD.

Commencing on the Coliban River where the road forming the south boundary of allotment 50, Parish of Edgcombe abuts thereon; thence west by that road and the road forming the south boundaries of allotment 54 and allotments 1 and 9, section 1A, Parish of Drummond, to the south-west angle of the last-mentioned allotment; thence north-westerly, south-westerly, and north-westerly by the boundary of the Victorian Water Supply Reserve to the most westerly angle of allotment 6A, section 3; thence northerly by a road to the north boundary of the last-named parish at the north-western angle of allotment 10; thence west by that boundary to the east boundary of the Parish of Fryers; thence south, westerly, and northerly by the east, south, and west boundaries of that parish to the south boundary of the Parish of Guildford; thence westerly and north by the south and west boundaries of that parish to the south boundary of the Parish of Strangways, at the south-east angle of allotment 37B, section 4 in the latter parish; thence westerly by that boundary to the east boundary of the Parish of Sandon, at the north-east angle of allotment 2, section 6 in that parish; thence southerly by that boundary to the road forming the north boundary of allotment 29D, section 3; thence west by that road to the north-west angle of that allotment; thence south by a road to the north boundary of the Parish of Campbelltown; thence easterly and southerly by the north and east boundaries of that parish to Joyce's or Deep Creek, at the south corner of allotment 13N in the last-mentioned parish; thence southerly by that creek to the continuation of the road forming the north boundary of allotment 44B, section 2A, Parish of Wombat; thence south-westerly by that road to the north-east angle of the last-mentioned allotment; thence south-easterly and south-westerly by the east and south boundaries of that allotment to its south-west angle; thence south-westerly by a direct line to the north-east angle of allotment 104F, Parish of Bullarook; thence generally south-easterly, and southerly by the east boundary of the last-named parish to the south-east angle of allotment 118C;

thence west and north by the south and west boundaries of that allotment, west by the south boundary of allotment 118B, and south by the east boundary of allotment 119B to the Rocky Lead Creek; thence easterly by that creek to the east boundary of allotment 3, section 14, Parish of Dean; thence south and west by the east and south boundaries of that allotment and south and south-easterly by the east boundary of the last-named parish to the Great Dividing Range; thence north-easterly by that range to the west boundary of allotment 17, Parish of Korweinguboorra; thence north-westerly by that boundary and east by the north boundary of the said allotment and a road to the south-east angle of allotment B⁴, section Y, Parish of Wombat; thence north by a road and east and north by the south and east boundaries of allotment 13, section 3B, to the Great Dividing Range; thence north-easterly by that range to the south boundary of allotment 23, Parish of Bullarto; thence east by that boundary and south-easterly by the south boundary of allotment 24 to a point in line with the west boundary of allotment 25; thence south by a line, the said boundary and the west boundary of allotment Z to the south-west angle thereof; thence east by a road to the south-east angle of allotment G; thence north by a road to the north-west angle of allotment 1, section B; thence easterly by a road and the north boundary of allotment 6, and south-easterly and easterly by the Great Dividing Range to the west boundary of allotment F, Parish of Trentham; thence south-westerly by that boundary, and south-westerly, south-easterly, and north-easterly by the west, south, and east boundaries of allotment F¹, Parish of Blackwood, to the south boundary of the Parish of Trentham; thence south-easterly and north-easterly by that boundary to the north-east angle of allotment 3, section M; thence westerly by the northern boundary of that allotment to the Great Dividing Range; thence north-easterly and south-easterly by that range to the west boundary of allotment 103F; thence north by that boundary and east by the north boundary of the said allotment to its north-east angle; thence northerly by a road to the north-east angle of allotment 31; thence west by a road to the main road from Trentham to Kyneton; thence north-easterly by that road to the north-east angle of allotment 1; thence west by the north boundary of the last-named parish to the Coliban River; thence north-easterly by that river to the east boundary of allotment 65D, Parish of Coliban; thence north-westerly by that boundary and west by the north boundaries of the last-mentioned allotment and allotment 65C to the north-west angle of the latter allotment; thence northerly by a road to the most easterly angle of allotment 41; thence north-westerly and westerly by a road to the road forming the west boundary of allotment 34; thence northerly by that road to the south-east angle of allotment 24F; thence west, north, and east by the south, west, and north boundaries of that allotment, north by the west boundaries of allotments 24D and 24E, west, north, and east by the south, west, and north boundaries of allotment 22C, north-westerly by the west boundary of allotment 22F, and westerly and north by the south and west boundaries of allotment 22E to its northern angle; thence north-westerly by a road to the Kangaroo Creek; thence north-easterly by that creek and the western shore of the Malmsbury Reservoir to the south boundary of the Town of Malmsbury; thence west by that boundary, and northerly and east by the west and north boundaries of the said town to the Coliban River, and thence northerly by that river to the road forming the south boundary of allotment 50, Parish of Edgecombe, being the point of commencement.

SUBDIVISION OF GONG GONG.

Commencing on the Great Dividing Range at the source of the Eastern Moorarbool River; thence south-easterly by that river to the north boundary of the Bolwarra Pre-emptive Section, Parish of Moorarbool West; thence westerly and north-westerly by the north boundary of the said parish to the most easterly angle of allotment 9, section 16; thence west, south, and west by the boundaries of that allotment, and south-easterly by a road to the north-east angle of allotment 10A, section 15; thence west by the north boundary of that allotment to the Western Moorarbool River; thence southerly and south-westerly by that river to the Western-highway; thence westerly by that highway to the east boundary of the City of Ballarat; thence north by that city boundary and west by the north boundary of the said city to the road from Ballarat to Daylesford; thence north-easterly by that road to the Springs-road; thence northerly by the Springs-road and the road forming the west boundaries of sections 4 and 2, Parish of Bungaree, to the north-west angle of allotment 2A, section 2; thence easterly by a road to the north-east angle of allotment 4; thence northerly by a road to the west angle of allotment 6A, section 22; thence east by the north boundaries of that allotment, allotments 5A, 5, 5B, and 4, section 22, and allotment 4, section 21, to the Adekate Creek; thence northerly by that creek to the northern boundary of allotment 1C, section 5, Parish of Dean; thence east and south and again east and south by that boundary to the north-west angle of allotment 1B; thence east by the north boundary of that allotment and south by a road to the north-west angle of allotment 2I; thence east by the north boundaries of that allotment and allotment 2J, and southerly by the eastern boundaries of the latter allotment and allotments 2K and 2L and easterly by a road to the south-east angle of allotment 3A, section 6; thence north by a road to the north-west angle of allotment 1, section 16; thence south-easterly by a road to the south-west angle of allotment 1A; thence northerly and east by the west and north boundaries of that allotment and northerly, east, and south by the west, north, and east boundaries of allotment 1B to the Great Dividing Range, and thence easterly and north-easterly by that range to the source of the Eastern Moorarbool River, being the point of commencement.

SUBDIVISION OF LEARMONTH.

Commencing at the north-west angle of the Parish of Addington; thence southerly by the west boundary of that parish and further south by the east boundaries of sections 32, 31, and 2, Parish of Ercildoun, to the north boundary of allotment 3, section 15 (Ercildoun Estate); thence south-westerly by the last-mentioned boundary, southerly by the western boundary of the said allotment, and south-easterly by the western boundary of allotment 5 to the eastern boundary of section 3; thence south by the last-mentioned boundary and a road to the south-east angle of section 6; thence west by a road to the north-east angle of allotment 3, section 7 (Ercildoun Estate); thence southerly by the eastern boundaries of the said allotment and allotment 4 to the North-Western railway; thence westerly by that railway to the western boundary of allotment 2, section 9; thence southerly by that boundary and easterly by the Western-highway to the road forming the west boundary of suburban allotment 11, Parish of Brewster; thence south by that road and east by the south boundary of the last-mentioned allotment and a line to the shore of Lake Burrumbeet; thence generally southerly and easterly by that shore to the mouth of Burrumbeet Creek; thence south-easterly by that creek to a point in line with the east boundary of allotment 4, section B, Parish of Haddon; thence

south by a line, that boundary, and a road to the south angle of allotment 6, section 7, Parish of Haddon; thence north-easterly by a road to the north-east angle of allotment 2, section 4; thence east by a road to Learmonth-street (City of Ballaarat); thence north by Learmonth-street to Sturt-street; thence south-easterly by Sturt-street to Gillies-street; thence north by Gillies-street to Gregory-street, and thence east by Gregory-street to the main road from Ballaarat to Creswick; thence northerly by that road to the most easterly angle of allotment 63E, Parish of Ballaarat; thence north-westerly by the north-eastern boundary of that allotment to its most northerly angle; thence northerly by a line to the south-east angle of allotment 96B, and further northerly by a road to the north-east angle of allotment 42, section R, Parish of Creswick; thence westerly by the north boundaries of that allotment and allotment 42A to the Ballaarat and Maryborough railway; thence northerly by that railway to a point in line with the road forming the northern boundary of allotment 10, section P; thence south-westerly by a line and that road, and further south-westerly and westerly by a road to the south-west angle of allotment 4; thence northerly by a road to the north-west angle of allotment 13, section O; thence easterly by a road to the south-east angle of allotment 12; thence northerly by a road to the south-west angle of allotment 102, Parish of Spring Hill; thence west by a road to the Creswick and Clunes road; thence north-westerly by that road, and west by the north boundary of the Glendonald Pre-emptive Section to its north-west angle; thence north by a road to the north-east angle of allotment 4, section 3, Parish of Tourello; thence south-westerly by the southern boundaries of allotments 10A and 8B, section 1, and northerly by the west boundary of the parish to Coghill's Creek; thence westerly by that creek and west by the south boundary of allotment 25, Parish of Clunes, to the south-west angle of that allotment, and thence west by the road forming the north boundaries of the Parishes of Glendaruel and Addington to the north-west angle of the last-named parish, being the point of commencement.

ELECTORAL DISTRICT OF BALLAARAT SOUTH.

SUBDIVISION OF BALLAARAT EAST.

Commencing on the Yarrowee River at Bridge-street; thence southerly by that river to Prest-street where the south boundary of the City of Ballaarat abuts thereon; thence east by that city boundary to Geelong-road; thence northerly by Geelong-road and Main-street to York-street; thence north-easterly and easterly by York-street to the Ballaarat and Buninyong railway; thence northerly by that railway to Victoria-street, and thence south-westerly by Victoria-street and westerly by Bridge-street to the Yarrowee River, being the point of commencement.

SUBDIVISION OF BALLAARAT WEST.

Commencing at the junction of Learmonth-street with Sturt-street; thence south by Learmonth-street to Latrobe-street West; thence east by Latrobe-street West to Sutton-street; thence south by Sutton-street to Rubicon-street; thence east by Rubicon-street and the south boundary of the City of Ballaarat to the south-western boundary of allotment 11, section 121; thence south-easterly by that boundary and the south-western boundaries of allotments 12 and 13 and a line in continuation thereof to the Yarrowee River; thence northerly and north-easterly by that river to Bridge-street, and thence westerly by Bridge-street and Sturt-street to Learmonth-street, being the point of commencement.

SUBDIVISION OF BALLAN.

Commencing on the west boundary of the Parish of Balliang at the north-west angle of allotment 124; thence generally northerly by that boundary and the west boundary of the Parish of Gorrockburkghap to the north-west angle of allotment 5E, section 16, in the latter parish; thence west by a road to the south-east angle of the Glenmore Pre-emptive section; thence north by the east boundary of that section to its north-east angle; thence east by the south boundary of allotment 3, section 1, Parish of Yaloak, to the south-east angle of that allotment; thence north by the east boundaries of the Parishes of Yaloak and Gorong to the Werribee River; thence south-easterly by that river to the Myrning Creek; thence north-westerly and northerly by that creek to the south boundary of allotment 32, section 7, Parish of Blackwood; thence east by a road to the south-west angle of allotment 34; thence north by the west boundaries of that allotment and allotments 38, 41, 42, 45, 46, and 49, west by the south boundary of allotment 50 and north by the west boundaries of that allotment and allotment 53 to the south boundary of allotment 54; thence east by that boundary to a 3-chain road; thence north-westerly by that road to the north angle of allotment 54; thence northerly by a direct line to the south-west angle of allotment 7, section 11; thence north-westerly by a road to the north-west angle of allotment 14; thence east by the north boundary of that allotment to the south-west angle of allotment 15; thence north by the west boundary of that allotment and a road to the north-west angle of allotment 103P, Parish of Trentham; thence west by a road to the south-west angle of allotment 77B; thence south by a road to the north boundary of allotment 103F; thence west by that boundary and south by the west boundary of the said allotment to the Great Dividing Range; thence north-westerly and south-westerly by that range to the north boundary of allotment 3, section M; thence easterly by that boundary to the north-east angle of the said allotment; thence south-westerly and north-westerly by the south boundary of the last-mentioned parish to the east boundary of allotment F³, Parish of Blackwood; thence south-westerly by that boundary, north-westerly and north-easterly by the south and west boundaries of the last-mentioned allotment and further north-easterly by the west boundary of allotment F, Parish of Trentham, to the Great Dividing Range; thence westerly and north-westerly by that range, westerly by the north boundary of allotment 6, section B, Parish of Bullarto, and a road to the north-west angle of allotment 1, section B; thence south by a road to the south-east angle of allotment G; thence west by a road to the south-west angle of allotment Z; thence north by the west boundaries of that allotment and allotment 25 and a line in continuation thereof to the south boundary of allotment 24; thence north-westerly by that boundary and west by the south boundary of allotment 23 to the Great Dividing Range; thence south-westerly by that range to the east boundary of allotment 13, section 3B, Parish of Wombat; thence south by that boundary, west by the south boundary of the said allotment and south by a road to the south-east angle of allotment B⁴, section Y; thence west by a road and the north boundary of allotment 17, Parish of Korweinguboora, and south-easterly by the west boundary of the said allotment to the Great Dividing Range; thence south-westerly by that range to the source of the Eastern Moorarbool River; thence south-easterly by that river to the north boundary of the Bolwarra Pre-emptive Section, Parish of Moorarbool West; thence westerly and north-westerly by the north boundary of the said parish to the most easterly angle of allotment 9, section 16; thence west, south, and west by the boundaries of that

allotment, and south-easterly by a road to the north-east angle of allotment 10A, section 15; thence west by the north boundary of that allotment to the Western Moorarbool River; thence southerly and south-westerly by that river to the Western-highway; thence south-easterly by that highway to the north-east angle of allotment 5, section 10, Parish of Kerrit Bareet; thence southerly by the east boundaries of that allotment, allotments 6 and 6A, section 10 and allotments 4 and 5B, section 9 and further southerly by a road to the south-east angle of allotment 36; thence easterly by a road to the south-east angle of allotment 23A, section 13; thence southerly by the road from Gordon to Egerton to the road forming the north boundary of the Township of Egerton; thence west by that road and south by a road to the north-west angle of allotment 2, section B, Parish of Bungal; thence east by the road forming the south boundaries of section 23, 21, and 22, in the aforesaid township, to the road from Egerton to Geelong; thence southerly by that road to the south boundary of the Bungal Station Pre-emptive Section; thence west by that boundary to the Western Moorarbool River; thence south-easterly by that river to the road between allotments 4A and 4B, Parish of Borhoneyghurk; thence south-westerly, southerly, and westerly by that road to the south-west angle of allotment 8; thence south-westerly by a road to the north angle of allotment 85A and southerly by the said road to the south-west angle of Borhoneyghurk Pre-emptive Section, Parish of Meredith; thence easterly by the south boundaries of that section, allotment 46 and 47 to the Moorarbool River; thence northerly by that river to the south boundary of the Parish of Ballark; thence easterly by that boundary and the south boundary of the Parish of Beremboke to the south-east angle of allotment 24E in the last-named parish; thence easterly by a direct line to the north-west angle of allotment 8, section B; thence easterly by the north boundary of that allotment and allotment 5 to the east boundary of the latter allotment, and thence northerly and easterly by a road to the west boundary of the Parish of Balliang, being the point of commencement.

SUBDIVISION OF MEREDITH.

Commencing at the south-east angle of the Parish of Anakie; thence north by the east boundary of that parish to the Little River; thence westerly by that river to the west boundary of the Parish of Balliang; thence north by that boundary to the north-east angle of allotment 2A, section B, Parish of Beremboke; thence west and south by a road to the north-east angle of allotment 5; thence west by the north boundaries of that allotment and allotment 8 to the north-west angle of the latter allotment; thence westerly by a direct line to the south-east angle of allotment 24E; thence westerly by the south boundaries of the last-named parish and the Parish of Ballark to the Moorarbool River; thence southerly by that river to the southern boundary of allotment 47, Parish of Meredith; thence westerly by that boundary, the south boundaries of allotment 46 and the Borhoneyghurk Pre-emptive Section, and a road to the north-west angle of allotment 133; thence southerly by the west boundaries of that allotment and allotments 132, 129, and 128 and further southerly by a road and a line in continuation thereof to the Geelong and Ballarat railway; thence south-easterly by that railway to the south boundary of the Parish of Coolebarghurk; thence easterly by that boundary to the Moorarbool River; thence northerly by that river to the north boundary of the Parish of Darriwil, and thence east by that boundary to the right branch of Sutherland's Creek and further east by the south boundary of the Parish of Anakie to the south-east angle of that parish, being the point of commencement.

SUBDIVISION OF SEBASTOPOL.

Commencing on the Yarrowee River where the south boundary of the Parish of Enfield abuts thereon; thence northerly by that river and north-easterly by Williamson's Creek to the northern boundary of allotment 13A, section 3, Parish of Clarendon; thence north-westerly by a road to the south-east angle of allotment 1; thence northerly by a road, the western boundaries of allotments 23 and 11A, section 8, Parish of Buninyong, and a road to the north-west angle of allotment 7, section 5; thence south-westerly by a road to the south-east angle of allotment 19, section 2; thence north by a road to the north-west angle of allotment 7B, section 18; thence east by a road to the east angle of allotment 9, section 20, Parish of Warrenheip; thence north-easterly by a road and a line to the Geelong and Ballarat railway; thence north-westerly by that railway to a point in line with the north boundary of allotment 1, section 20A; thence westerly by a line and a road, and further westerly by the road from Mount Clear to Sebastopol to the Yarrowee River; thence northerly by that river to a point in line with the south-western boundary of allotment 13, section 121, City of Ballarat; thence north-westerly by a line, that boundary and the south-western boundaries of allotments 12 and 11 to the south boundary of the said city; thence west by that city boundary and Rubicon-street to Sutton-street; thence north by Sutton-street to Latrobe-street West; thence west by Latrobe-street West and a road to the north-west angle of allotment 1, section 1, Parish of Cardigan; thence south by a road to the south-west angle of allotment 6, section 8, at the south boundary of the parish; thence easterly by a road to the east boundary of the Parish of Smythesdale; thence southerly by that boundary and the east boundary of the Parish of Scarsdale to the south-east angle of the last-named parish; thence south by a direct line to the north-east boundary of allotment 3A, section B, Parish of Lynchfield; thence south-easterly by the boundaries of that allotment and allotment 2 to the south-east angle of the last-mentioned allotment; thence south-easterly by a direct line to the north-east angle of allotment 1A, section C; thence south by the east boundaries of that allotment and allotment 1B and a line to the western boundary of allotment 13, section D; thence south-westerly by a road to the south boundary of the Parish of Lynchfield, and thence generally easterly by that boundary and the south boundary of the Parish of Enfield to the Yarrowee River, being the point of commencement.

SUBDIVISION OF WARRENHEIP.

Commencing on the Yarrowee River where the south boundary of the Parish of Bamganie abuts thereon; thence easterly by that boundary and the south boundary of the Parish of Coolebarghurk to the Geelong and Ballarat railway; thence north-westerly by that railway to a point in line with the west boundary of allotment 119, Parish of Meredith; thence northerly by a line, a road and the west boundaries of allotments 128, 129, 132, and 133 to the north-west angle of the last-mentioned allotment; thence easterly and northerly by a road to the south-east angle of allotment 68, Parish of Borhoneyghurk; thence further northerly by the road from Morrison's to the south-west angle of allotment 8; thence easterly, northerly, and north-easterly by a road to the Western Moorarbool River; thence north-westerly by that river to the south boundary of the Bungal Station Pre-emptive Section, Parish of Bungal; thence east by that boundary to the road from Geelong to Egerton; thence northerly by that road to the road forming the south boundary of section 22, Township of Egerton; thence westerly by that road and the road forming the south boundaries of

sections 21 and 23 to the north-west angle of allotment 2, section B, in the aforesaid parish; thence north by a road to the north-east angle of allotment A¹, section A; thence east by a road to the road from Egerton to Gordon; thence northerly by that road to the south-east angle of allotment 23A, section 13, Parish of Kerrit Bareet; thence westerly by a road to the south-east angle of allotment 36; thence northerly by a road, the east boundaries of allotments 5B and 4, section 9, and allotments 6A, 6 and 5, section 10 to the Western-highway; thence westerly by that highway to the east boundary of the City of Ballarat; thence north by that city boundary and west by the north boundary of the said city to Reid-street; thence south-easterly by Reid-street to the Yarrowee River; thence south-westerly by that river to Queen-street; thence south-easterly by Queen-street to the Ballarat and Buninyong railway; thence easterly and southerly by that railway to York-street; thence westerly and south-westerly by York-street and southerly by Main-street and Geelong-road to the south boundary of the city; thence westerly by that boundary to the Yarrowee River; thence southerly by that river to the road from Sebastopol to Mount Clear; thence easterly by that road and further easterly by a road to the Ballarat and Geelong railway at the north-east angle of allotment 1, section 20A, Parish of Warrenheip; thence south-easterly by that railway to a point in line with the road forming the south-east boundary of allotment 13, section 20A; thence south-westerly by a line and that road and westerly by the road forming the south boundary of the said parish to the north-west angle of allotment 7B, section 18, Parish of Buninyong; thence southerly by a road to the south-west angle of allotment 14, section 3; thence north-easterly by a road to the north-west angle of allotment 7, section 5; thence southerly by a road, the west boundaries of allotments 11A and 23, section 8 and a road to the south-east angle of allotment 1, section 3, Parish of Clarendon; thence south-easterly by a road to William-son's Creek, and thence south-westerly by that creek and south-easterly by the Yarrowee River to the south boundary of the Parish of Bamganie, being the point of commencement.

ELECTORAL DISTRICT OF BALWYN.

SUBDIVISION OF BALWYN.

Commencing on the Koonung Koonung Creek at Balwyn-road; thence southerly by Balwyn-road to Gordon-street; thence westerly by Gordon-street to Burke-road; thence northerly by Burke-road to the Yarra River; thence easterly and northerly by the Yarra River to the Koonung Koonung Creek, and thence easterly by the Koonung Koonung Creek to Balwyn-road, being the point of commencement.

SUBDIVISION OF CANTERBURY.

Commencing on the Koonung Koonung Creek at Balwyn-road; thence south-easterly by the Koonung Koonung Creek to Sweyn-street; thence south-westerly by Sweyn-street to Winfield-road; thence south-easterly, south-westerly, and again south-easterly by Winfield-road to Evelina-street; thence southerly by Evelina-street and Kerry-parade to Kinsale-crescent; thence south-westerly and south-easterly by Kinsale-crescent to Carrick-street; thence south-westerly by Carrick-street to Carlyle-crescent; thence easterly by Carlyle-crescent to Barloa-road; thence southerly by Barloa-road to Whitehorse-road; thence westerly by Whitehorse-road to York-street; thence southerly by York-street, Wilson-street, and the eastern boundary of the Surrey Hills Railway Station Ground to

Windsor-crescent; thence south-westerly by Windsor-crescent to Alexandra-avenue; thence southerly by Alexandra-avenue to Canterbury-road; thence westerly by Canterbury-road to Balwyn-road, and thence northerly by Balwyn-road to the Koonung Koonung Creek, being the point of commencement.

SUBDIVISION OF KEW NORTH.

Commencing at the junction of Argyle-road with Burke-road; thence westerly by Argyle-road to Adeney-avenue; thence northerly by Adeney-avenue to High-street; thence north-easterly by High-street to Valerie-street; thence north-westerly by Valerie-street to Belford-road; thence southerly by Belford-road to Asquith-street; thence north-westerly by Asquith-street, Earl-street, and the Chandler-highway to the Yarra River; thence generally north-easterly by the Yarra River to Burke-road, and thence southerly by Burke-road to Argyle-road, being the point of commencement.

ELECTORAL DISTRICT OF BENALLA.

SUBDIVISION OF ALEXANDRA.

Commencing at Mount Arnold; thence north-westerly by a direct line to the south boundary of the Parish of Taggerty at the south-east angle of allotment 26 in that parish; thence west, north-westerly, and south-westerly by that boundary to the Acheron River; thence northerly by that river and westerly by the south boundary of the Parish of Glendale to the Acheron River and Murrindindi Creek watershed (known as the Black Range); thence generally northerly by that watershed and easterly by a spur to the south angle of allotment 84, Parish of Whanregarwen; thence north-easterly by the east boundary of the said parish to the Goulburn River; thence south-easterly by that river to the east boundary of the Parish of Molesworth; thence northerly by that boundary, north-easterly and easterly by the south boundary of the Parish of Yarck, and northerly by the east boundary of the said parish to the north-east angle of allotment 74P in that parish; thence north-easterly and northerly by a road to the south-west angle of allotment 48B, Parish of Brankeet; thence easterly and south-easterly by a road to the north-east angle of allotment 33B, section A, Parish of Maintongoon; thence northerly by a road to the south angle of allotment 26B, and further northerly and north-easterly by a road to the southern boundary of the Parish of Brankeet at the south-west angle of allotment 36E in that parish; thence easterly by that boundary to the south-east angle of allotment 36D; thence north-westerly by a road to the south boundary of allotment 2; thence easterly by that boundary, northerly by the west boundaries of allotments 1C and 1A, and easterly by the north boundary of the latter allotment to the east boundary of the parish; thence southerly and easterly by that boundary to the east boundary of the County of Anglesey, and thence generally southerly by that county boundary to Mount Arnold, being the point of commencement.

SUBDIVISION OF BENALLA.

Commencing on the Broken River where the road forming the west boundary of the Parish of Currawa abuts thereon; thence easterly by the Broken River to the road forming the west boundary of the Parish of Upotipotpon; thence southerly by that road and easterly by the road forming the south boundary of the said parish to the road forming the west boundary of the Parish of Warrenbayne; thence south by that road to the Hume-highway; thence north-easterly by that highway to the north angle of allotment 42D in the

last-named parish; thence south by a road to the south-east angle of allotment 41B; thence east by a road to the north-east angle of allotment 91; thence south-easterly by a road to the south angle of allotment 93; thence south by a road to the south-east angle of allotment 85B; thence south-easterly, south-westerly, and southerly by a road to the south-east angle of allotment 83A; thence east by a road to the road forming the eastern boundary of the parish and southerly by the latter road to the north-east angle of allotment 10, section B, Parish of Lima; thence southerly and westerly by the east and south boundaries of that allotment, and again southerly by a creek to the north boundary of allotment 66C, section D; thence easterly by that boundary and southerly by the east boundary of the said allotment, the west boundary of allotment 27, section B, a line, and the east boundaries of allotments 11 and 10, section D, to the south-east angle of the latter allotment; thence south-westerly by a road to the south angle of allotment 9; thence southerly by the road forming the west boundary of the Parish of Too-rour to the north boundary of allotment 5, section C, in the said parish; thence easterly by that boundary and southerly by the east boundaries of the said allotment and allotment 4 to the south-east angle of that allotment; thence south-easterly and north-easterly by the Strathbogie Range to the source of the Sandy Creek; thence north-easterly by that creek to the Broken River; thence northerly by that river to Back Creek; thence south-easterly by that creek to the east boundary of the Parish of Nillahcootie; thence northerly by that boundary to the south boundary of the Parish of Moorngag; thence easterly by that boundary to Holland's Creek; thence south-easterly by that creek to the western boundary of allotment 62A, Parish of Toombullup; thence north-easterly by that boundary and north-westerly by the two-chain road forming the western boundary of allotment 62C and the southern boundaries of allotments 61, 30, and 31, to the south-west angle of the last-mentioned allotment; thence northerly and north-westerly by a road to the continuation of the road forming the eastern boundary of allotment 46A; thence north by the latter road to the north-east angle of allotment 48B; thence north-westerly by a road to the north boundary of allotment 45, Parish of Toombullup North; thence east by that boundary to a point in line with the west boundary of allotment 57D; thence north by a line and that boundary to the north angle of the said allotment; thence northerly by a road to the south boundary of the Parish of Myrree; thence westerly by that boundary to the south-east angle of allotment 108B in the said parish; thence north-westerly by a road to the south-west angle of allotment 5, section C, Parish of Tatong; thence easterly by the south boundary of that allotment, and northerly by the east boundary of the parish to the north angle of allotment 38A, section B; thence north-easterly and westerly by a road to the south-east angle of allotment 43A, Parish of Lurg; thence northerly, westerly, and again northerly by the road forming the east boundary of the parish to the south boundary of allotment 40; thence westerly, northerly, and again westerly by that boundary, and westerly by a road to the east boundary of allotment 37; thence northerly by that boundary and the east boundary of allotment 38 to the north angle of that allotment; thence north-easterly by a road to the south angle of allotment 62; thence northerly by the west boundary of that allotment, and westerly by a road to the south-west angle of allotment 63; thence northerly by the west boundary of that allotment, and easterly by a road to the north-west boundary of allotment 65; thence north-easterly by that boundary, northerly by the west boundaries of allotments 67 and 67B, and

easterly by the north boundary of the latter allotment to its north-east angle; thence northerly by a road to the south angle of allotment 89A, Parish of Glenrowen; thence northerly by the east boundaries of that allotment and allotments 90 and 90A to the south angle of allotment 90B; thence north-westerly and north-easterly by the boundaries of that allotment to the south-east angle of allotment 113C; thence north-westerly, north-easterly, and again north-westerly by a road to the south boundary of the Township of Glenrowen; thence north-easterly by that boundary to the south-west angle of allotment 4, section 27, in the said township; thence north-westerly by a road to the south-east angle of section 25; thence northerly by the road forming the east boundaries of that section and section 22, a line, and the road forming the east boundaries of sections 35, 33, and 41, to the north-east angle of the last-mentioned section; thence south-westerly by a three-chain road, and further south-westerly by the Hume-highway to the west boundary of the parish; thence generally northerly by that boundary and the west boundaries of the Parishes of Taminick and Killawarra to the north-west angle of the last-named parish; thence westerly by the road forming the north boundaries of the Parishes of Boweya, Karrabumet, St. James, and Waggarandall and southerly by the road forming the west boundary of the last-named parish to the road forming the north boundary of the Parish of Dookie, and thence westerly by that road and southerly by the road forming the west boundaries of that parish and the Parish of Currawa to the Broken River, being the point of commencement.

SUBDIVISION OF EUROA.

Commencing on the Hume-highway where it intersects the west boundary of the Town of Longwood; thence north-easterly by that highway to the south boundary of the Parish of Branjee; thence westerly by that boundary and the south boundaries of the Parishes of Pranjip and Bunganail to the south-west angle of allotment 51B, in the last-named parish; thence north by a road to the north-west angle of allotment 56B; thence west by a road to the Pranjip or Muddy Creek; thence northerly by that creek to the south-west corner of allotment 116, Parish of Molka; thence easterly by a road to the north-west angle of allotment 65; thence northerly by a road to the north-west angle of allotment 74; thence easterly by the Murchison to Violet Town road to the north-east angle of allotment 4, Parish of Moglonemby; thence southerly by a road and south-westerly by the road forming the south-east boundary of the parish to the west angle of allotment 66, Parish of Balmattum; thence south-easterly by a road to the east angle of allotment 96B; thence north-easterly, south-easterly, and again north-easterly by a road to the east angle of allotment 163; thence south-easterly by a road to the north angle of allotment 5, section A, Parish of Marraweemy, and further south-easterly by the road forming the north-east boundary of that parish to the east angle of allotment 20; thence south-easterly and southerly by the roads forming the north-east and east boundaries of the Parish of Strathbogie to the north-east angle of allotment 6, section E in the said parish; thence westerly by a road, the south boundary of allotment 10 and a road to the north-west angle of allotment 34, section A; thence south-westerly by a road to the west angle of allotment 40; thence westerly by a road to the north-west angle of allotment 7, section D, Parish of Borodomanin; thence southerly and westerly by a road to the north-west angle of allotment 3, southerly by a road to the south-east angle of allotment 4, and westerly by the southern boundary of that allotment to its south-west angle; thence south-westerly by a road to the road forming the northern boundary of allotment 16, section C,

Parish of Wondoomarook; thence westerly by that road to the north-west angle of the last-mentioned allotment; thence southerly by a road to the south-east angle of allotment 10, section D, and westerly by a road to the eastern boundary of allotment 10A, section B, Parish of Garratanbunell; thence generally south-westerly by a road forming the south boundary of the County of Delatite to the northern angle of allotment 44A, section A, Parish of Garratanbunell; thence southerly by the east boundary of that allotment and westerly by the south boundaries of the said allotment and allotment 44 to the south-west angle of the last-mentioned allotment; thence northerly by a road to the south-east angle of allotment 17, section B, Parish of Ruffy; thence westerly and south-westerly by a road to the south angle of allotment 19, and northerly by a road to the south angle of allotment 18, section H, Parish of Longwood; thence north-westerly, northerly and westerly by the south boundary of the said parish to the south-west angle of allotment 20; thence north-westerly by a road to the north-west angle of allotment 16, section 3, Parish of Tarcombe; thence northerly by a road to the south boundary of the Town of Longwood, and thence west and north by the south and west boundaries of the said town to the Hume-highway, being the point of commencement.

SUBDIVISION OF MANSFIELD.

Commencing on the Great Dividing Range at Mount Arnold; thence generally south-easterly, easterly and northerly by the said range to Mount Howitt; thence north-westerly by a direct line to the south-east corner of allotment 8, section C, Parish of Dueran East; thence westerly by the southern boundary of that allotment to its south-west angle; thence northerly and westerly by a two-chain road forming the eastern and northern boundaries of allotment 25, section B, and the north-east boundary of allotment 24B, to the northern angle of the latter allotment; thence south-westerly by the road forming the south-eastern boundary of allotment 9, section A, to the road deviation through that allotment and allotment 10, section A; thence north-westerly by that deviation and westerly by the road forming the northern boundary of allotment 9 and north-westerly by the road forming the northern boundaries of allotments 20 and 19, section A, to the north angle of the latter allotment; thence northerly by a road to the north-east angle of allotment 13c, section A, at the north boundary of the Parish of Dueran East; thence easterly by that boundary to Holland's Creek and north-westerly by that creek to the south boundary of the Parish of Moorngag; thence westerly by that boundary to the east boundary of the Parish of Nillahcootie; thence southerly by the latter boundary to the Back Creek; thence north-westerly by that creek to the Broken River; thence southerly by that river to Sandy Creek; thence south-westerly by that creek to its source; thence south-westerly and north-westerly by the Strathbogie Range to the eastern boundary of allotment 4, section C, Parish of Too-rour; thence northerly by that boundary, and the eastern boundary of allotment 5, and westerly by the northern boundary of the last-mentioned allotment to the north-west angle thereof; thence northerly by a road to the north-east angle of allotment 6, section E, Parish of Strathbogie; thence westerly by a road, the south boundary of allotment 10 and a road to the north-west angle of allotment 34, section A; thence south-westerly by a road to the west angle of allotment 40; thence westerly by a road to the north-west angle of allotment 7, section D, Parish of Borodomanin; thence southerly and westerly by a road to the north-west angle of allotment 3, southerly by a road to the south-east angle of allotment 4, and westerly by the southern boundary of that allotment to its south-west angle;

thence south-westerly by a road to the road forming the northern boundary of allotment 16, section C, Parish of Wondoomarook; thence westerly by the latter road to the north-west angle of the last-mentioned allotment; thence southerly by a road to the south-east angle of allotment 10, section D, and westerly by a road to the eastern boundary of allotment 10A, section B, Parish of Garratanbunell; thence south-westerly by a road to the north-west angle of allotment 4A, section C; thence south-easterly by a road to the south-east angle of allotment 36, Parish of Gobur; thence southerly by a road to the road forming the south boundary of allotment 86A, Parish of Merton; thence easterly by that road, south-easterly and south-westerly by the north and east boundaries of allotment 85A, easterly and southerly by the north and east boundaries of allotment 82, easterly and northerly by the south and east boundaries of allotment 84, and easterly by the south boundary of allotment 84A to the Maroondah-highway; thence south-westerly by that highway to the south boundary of the parish; thence south-easterly and easterly by that boundary to the east boundary of allotment 67F; thence northerly by that boundary and easterly by a road to the south-west angle of allotment 48B, Parish of Brankeet, and further easterly and south-easterly by a road to the north-east angle of allotment 33b, section A, Parish of Maintongoon; thence northerly by a road to the south angle of allotment 26b, and further northerly and north-easterly by a road to the south boundary of the Parish of Brankeet at the south-west angle of allotment 36E in that parish; thence easterly by that boundary to the south-east angle of allotment 36b; thence north-westerly by a road to the south boundary of allotment 2; thence easterly by that boundary, northerly by the west boundaries of allotments 1c and 1a, and easterly by the north boundary of the latter allotment to the east boundary of the parish; thence southerly and easterly by that boundary to the east boundary of the County of Anglesey, and thence generally southerly by that county boundary to Mount Arnold, being the point of commencement.

SUBDIVISION OF MOYHU.

Commencing on the Great Dividing Range at Mount Howitt; thence north-westerly by a direct line to the south-east corner of allotment 8, section C, Parish of Dueran East; thence westerly by the southern boundary of that allotment to its south-west angle; thence northerly and westerly by a two-chain road forming the eastern and northern boundaries of allotment 25, section B, and the north-east boundary of allotment 24B to its northern angle; thence south-westerly by the road forming the south-eastern boundary of allotment 9, section A, to the road deviation through that allotment and allotment 10, section A; thence north-westerly by that deviation, westerly by the road forming the northern boundary of allotment 9 and north-westerly by the road forming the northern boundaries of allotments 20 and 19, section A, to the north angle of the latter allotment; thence northerly by a road to the north-east angle of allotment 13c, section A, at the north boundary of the Parish of Dueran East; thence easterly by that boundary to Holland's Creek; thence north-westerly by that creek to the western boundary of allotment 62A, Parish of Toombullup; thence north-easterly by that boundary and north-westerly by the two-chain road forming the western boundary of allotment 62c and the southern boundaries of allotments 61, 30, and 31 to the south-west angle of the last-mentioned allotment; thence northerly and north-westerly by a road to the continuation of the road forming the eastern boundary of allotment 46A; thence north by the latter road to the north-east

angle of allotment 48B; thence north-westerly by a road to the north boundary of allotment 45, Parish of Toombullup North; thence east by that boundary to a point in line with the west boundary of allotment 57D; thence north by a line and that boundary to the north angle of the said allotment; thence northerly by a road to the south boundary of the Parish of Myrree; thence westerly by that boundary to the south-east angle of allotment 108B in the said parish; thence north-westerly by a road to the south-west angle of allotment 5, section C, Parish of Tatong; thence easterly by the south boundary of that allotment and northerly by the east boundary of the parish to the north angle of allotment 38A, section B; thence north-easterly and westerly by a road to the south-east angle of allotment 43A, Parish of Lurg; thence northerly, westerly, and again northerly by the road forming the east boundary of the parish to the south boundary of allotment 40; thence westerly, northerly, and again westerly by that boundary, and westerly by a road to the east boundary of allotment 37; thence northerly by that boundary and the east boundary of allotment 38 to the north angle of that allotment; thence north-easterly by a road to the south angle of allotment 62; thence northerly by the west boundary of that allotment and westerly by a road to the south-west angle of allotment 63; thence northerly by the west boundary of that allotment and easterly by a road to the north-west boundary of allotment 65; thence north-easterly by that boundary; northerly by the west boundaries of allotments 67 and 67B and easterly by the north boundary of the latter allotment to its north-east angle; thence northerly by a road to the south angle of allotment 89A, Parish of Glenrowan; thence northerly by the east boundaries of that allotment and allotments 90 and 90A to the south angle of allotment 90B; thence north-westerly and north-easterly by the boundaries of that allotment to the south-east angle of allotment 113C; thence north-westerly, north-easterly, and again north-westerly by a road to the south boundary of the Township of Glenrowan; thence north-easterly by that boundary to the south-west angle of allotment 4, section 27, in the said township; thence north-westerly by a road to the south-east angle of section 25; thence northerly by the road forming the east boundaries of that section and section 22, a line, and the road forming the east boundaries of sections 35, 33, and 41, to the north-east angle of the last-mentioned section; thence south-westerly by a three-chain road, and further south-westerly by the Hume-highway to the west boundary of the parish; thence generally northerly by that boundary and the west boundary of the Parish of Taminick to the north angle of allotment 55 in the latter parish; thence south-easterly by a road to the south-west angle of allotment 56A; thence north-easterly by a road to the north angle of the Taminick Plains, Pre-emptive Section and south-easterly by a road to the north-west angle of allotment 51; thence north-easterly by a road to the west boundary of allotment 36, section 31, Parish of Wangaratta South; thence southerly by that boundary and easterly by the south boundary of the said allotment and a road to the north-east angle of allotment 38; thence southerly by a road to the south-east angle of allotment 39B; thence easterly by the road forming the south boundary of the last-named parish to the King River; thence south-easterly by that river to Tea Garden Creek; thence easterly by that creek to the road forming the western boundary of allotment 64, Parish of Oxley; thence north-easterly by that road to the north angle of the said allotment; thence north-westerly by a road to the west angle of allotment 55; thence easterly, north-easterly, and northerly by a road to the Ovens River; thence south-easterly by that river to the west boundary of the Parish of Whorouly; thence generally

southerly by that boundary, generally easterly by the south boundary and northerly by the east boundary of that parish to the south boundary of the Parish of Myrtleford; thence easterly by the last-mentioned boundary to the Buffalo River; thence generally southerly by that river to its source on the Great Dividing Range, and thence south-westerly by that range to Mount Howitt, being the point of commencement.

SUBDIVISION OF OVENS.

Commencing on the Great Dividing Range at Mount Hotham; thence south-westerly by the Great Dividing Range to the source of the Buffalo River; thence generally northerly by that river to the south boundary of the Parish of Myrtleford; thence westerly by that boundary to the east boundary of the Parish of Whorouly; thence southerly by the latter boundary, westerly by the southern boundary, and generally northerly by the western boundary of the last-named parish to the north-west angle of allotment 117 in that parish; thence south-easterly and north-easterly by a road to the north angle of allotment 74B; thence south-easterly by a road to the south angle of allotment 75 and north-easterly by a road to the east angle of the said allotment; thence south-easterly and north-easterly by the Wangaratta to Bright road to the Ovens River; thence south-easterly and easterly by that river to the Barwidgee Creek; thence north-easterly by that creek to the south boundary of the Racecourse and Recreation Reserve, Parish of Myrtleford; thence south-easterly by that boundary and north-easterly by a road to the north angle of allotment 5, section 9A; thence south-easterly by a road to the south-west angle of allotment 53; thence south-easterly by a direct line to the west angle of allotment 8A, section 12; thence south-easterly by the south-western boundary of the said allotment and a line in continuation thereof to the Happy Valley Creek; thence easterly by that creek to a point in line with the road forming the west boundary of allotment 1C, section 21, Parish of Barwidgee; thence southerly by a line and that road to the south-west angle of the said allotment; thence easterly and northerly by the south and east boundaries of the last-mentioned allotment, easterly and northerly by the south and east boundaries of allotment 1 and easterly by the southern boundaries of allotments 4B, 4A, 4C, 4 and 3A to the west boundary of allotment 5; thence southerly by the last-mentioned boundary, south-easterly by the southern boundaries of the last-mentioned allotment and allotment 5A, and northerly by the eastern boundary of the latter allotment to the south-west angle of allotment 5A, section A; thence south-easterly and easterly by the southern boundaries of the said allotment and allotments 8A, 9A, and 9B to the west boundary of allotment 14B; thence southerly by the last-mentioned boundary and easterly by the south boundaries of the last-mentioned allotment and allotments 14A and 14 to the west boundary of allotment 4, section 22; thence southerly by the last-mentioned boundary and easterly by a road to the west boundary of allotment 9, section 23; thence southerly by that boundary and the west boundary of allotment 9B and easterly by a road, the south boundary of allotment 9C and a line to Running Creek; thence southerly and north-easterly by that creek to the watershed between the Ovens River and the Kiewa River, and thence south-easterly and southerly by that watershed to Mount Hotham, being the point of commencement.

SUBDIVISION OF VIOLET TOWN.

Commencing on the Broken River where the road forming the west boundary of the Parish of Upotipoton abuts thereon; thence southerly by that road and easterly by the road forming the south

boundary of the said parish to the road forming the west boundary of the Parish of Warrenbayne; thence south by that road to the Hume-highway; thence north-easterly by that highway to the north angle of allotment 42d in the last-named parish; thence south by a road to the south-east angle of allotment 41b; thence east by a road to the north-east angle of allotment 91; thence south-easterly by a road to the south angle of allotment 93; thence south by a road to the south-east angle of allotment 85b; thence south-easterly, south-westerly and southerly by a road to the south-east angle of allotment 83a; thence east by a road to the road forming the eastern boundary of the parish and southerly by the latter road to the north-east angle of allotment 10, section B, Parish of Lima; thence southerly and westerly by the east and south boundaries of that allotment and again southerly by a creek to the north boundary of allotment 66c, section D; thence easterly by that boundary and southerly by the east boundary of the said allotment, the west boundary of allotment 27, section B, a line, and the east boundaries of allotments 11 and 10, section D, to the south-east angle of the latter allotment; thence south-westerly by a road to the south angle of allotment 9; thence north-westerly by the road forming the north-east boundaries of the Parishes of Strathbogie and Marraweeny to the north angle of allotment 5, section A, in the last-named parish, and further north-westerly by a road to the east angle of allotment 163, Parish of Balmattum; thence south-westerly by a road to the south angle of that allotment; thence north-westerly by a road to the north angle of allotment 96c; thence south-westerly by a road to the east angle of allotment 96b; thence north-westerly by a road to the road forming the south-east boundary of the Parish of Moglonemby, and north-easterly by that road to the south angle of allotment 44 in the said parish; thence northerly by a road to the main road from Violet Town to Murchison and westerly by that road to the road forming the west boundary of the Parish of Tamleugh; thence northerly by that road and the road forming the west boundary of the Parish of Caniambo to the north-west angle of allotment 42a in that parish; thence easterly by a road to the south-east angle of allotment 41a and northerly by a road to the north-west angle of allotment 28; thence easterly by a road to the north-east angle of allotment 21b; thence northerly by a road to the Broken River, and thence generally easterly by that river to the road forming the west boundary of the Parish of Upotipotpon, being the point of commencement.

SUBDIVISION OF YEA.

Commencing at the junction of the King Parrot Creek with the Goulburn River; thence easterly by that river to the west boundary of allotment 2, Parish of Ghin Ghin; thence northerly and easterly by a road to the north-east angle of allotment 15b; thence northerly and westerly by the east and north boundaries of allotment 4c to the west boundary of allotment 4b; thence northerly by that boundary and north-easterly by a road to the road forming the west boundary of allotment 79a; thence northerly by that road to the north-west angle of the said allotment; thence generally easterly by the north boundary of the parish to the road forming the east boundary of allotment 8, section C, Parish of Kobyboyn; thence northerly by that road, easterly by the Highlands-road to the south-east angle of allotment 10, northerly by the east boundaries of that allotment and allotment 9, and easterly and northerly by a road to the north boundary of allotment 2; thence westerly by that boundary to Boundary Creek; thence northerly by that creek to Hughes Creek; thence generally easterly, northerly and again easterly by that creek, easterly

and northerly by Emu Waterholes Creek, and north-westerly by Grassy Creek to the south boundary of the Parish of Ruffy; thence northerly by a road to the north-west angle of allotment 12, section B, in the said parish; thence easterly by a road to the road forming the west boundary of the Parish of Garra-tanbunell; thence southerly by the latter road to the south boundary of allotment 44, section A, in that parish, east by that boundary and the south boundary of allotment 44a and north by the east boundary of the latter allotment to the road forming the south boundary of the County of Delatite; thence generally north-easterly and easterly by that road to the north-east angle of allotment 6, section C; thence south-easterly by a road to the south-east angle of allotment 36, Parish of Gobur; thence southerly by a road to the south-west angle of allotment 86a, Parish of Merton; thence generally easterly by a road and the south boundaries of allotments 86b, 84, and 84a to the Maroondah-highway; thence south-westerly by that highway to the southern boundary of the parish; thence south-easterly and easterly by that boundary to the east boundary of allotment 67f; thence northerly by that boundary and easterly by a road to the south-west angle of allotment 48b, Parish of Brankeet; thence south-easterly and south-westerly by a three-chain road to the north-east angle of allotment 74p, Parish of Yarck; thence southerly, westerly, and south-westerly by the east and south boundaries of the parish to the south angle of allotment 6b; thence southerly by the east boundary of the Parish of Molesworth to the Goulburn River, north-westerly by that river to the eastern boundary of the Parish of Whanregarwen and south-westerly by that boundary to the south angle of allotment 84; thence westerly by a spur and generally southerly by the Acheron River and Murrindindi Creek watershed (known as the Black Range) to the south boundary of the Parish of Granton; thence south-westerly by a direct line to Mount St. Leonard; thence generally westerly by the Great Diving Range to the east angle of allotment 23a, section B, Parish of Kinglake; thence northerly by a road, the eastern boundary of allotment 45a, no section, and a road to the road forming the south boundary of allotment 78, westerly by that road, northerly by the western boundary of that allotment and a road to the south boundary of allotment 51c; thence westerly, northerly and again westerly by that boundary to the Island Creek, south-westerly by that creek to the south boundary of allotment 53, westerly by that boundary, and southerly, north-westerly and westerly by a road to the south-west angle of allotment 54c; thence north-easterly by a road to the south-east angle of allotment 56 and westerly by a road to the south-west angle of allotment 20g; thence north-westerly and westerly by the road along the Great Dividing Range to the west boundary of the Parish of Kinglake, northerly by that boundary and easterly by the north boundary of the said parish to the King Parrot Creek, and thence northerly by that creek to its junction with the Goulburn River, being the point of commencement.

ELECTORAL DISTRICT OF BENAMBRA.

SUBDIVISION OF BEECHWORTH.

Commencing at Mount Stanley in the Parish of Stanley; thence northerly by a direct line to the south-west angle of the Parish of Yackandandah, and further northerly by the west boundary of that parish to the south boundary of the Parish of Wooragee North; thence generally westerly by that boundary to the south-west angle of the parish; thence westerly by a direct line to Mount Pilot, and further westerly by a direct line to the south angle of allotment 5, section H, Parish of El Dorado; thence north-westerly by a

road to the south-east boundary of allotment 4, section 3; thence south-westerly by that boundary and southerly by a road to the south-east angle of allotment 3; thence westerly by the south boundary of that allotment to the south-west angle thereof; thence westerly by a direct line to the north-east angle of the Parish of Byawatha; thence westerly by the north boundary of that parish to the north-west angle of allotment 5, section 7; thence generally southerly by a road and the west boundaries of allotments 15 and 18A and easterly by the south boundaries of the latter allotment and allotment 18 to the south-west angle of allotment 14B; thence southerly by a direct line to the north-east angle of allotment 10, section A², and south by the east boundary of that allotment and a line to the road forming the south boundary of the parish; thence south-westerly by that road to the east boundary to the Parish of Tarrawingee; thence southerly by that boundary to the north angle of allotment A³ in the said parish; thence south-westerly by a road to the north-west angle of allotment 16E; thence south by a road to the Ovens River; thence south-easterly by that river to the west boundary of the Parish of Whorouly; thence generally southerly by that boundary to the south-west angle of allotment 143, in that parish; thence south-easterly and north-easterly by a road to the north angle of allotment 74B; thence south-easterly by a road to the south angle of allotment 75 and north-easterly by a road to the east angle of the said allotment; thence south-easterly and north-easterly by the Wangaratta to Bright road to the Ovens River; thence south-easterly and easterly by that river to the Barwidgee Creek; thence north-easterly by that creek to the south boundary of the Racecourse and Recreation Reserve, Parish of Myrtleford; thence south-easterly by that boundary and north-easterly by a road to the north angle of allotment 5, section 9A; thence south-easterly by a road to the south-west angle of allotment 53; thence south-easterly by a direct line to the west angle of allotment 8A, section 12; thence south-easterly by the south-western boundary of the said allotment and a line in continuation thereof to the Happy Valley Creek; thence easterly by that creek to a point in line with the road forming the west boundary of allotment 1C, section 21, Parish of Barwidgee; thence southerly by a line and that road to the south-west angle of the said allotment; thence easterly and northerly by the south and east boundaries of the last-mentioned allotment, easterly and northerly by the south and east boundaries of allotment 1 and easterly by the southern boundaries of allotments 4B, 4A, 4C, 4 and 3A to the west boundary of allotment 5; thence southerly by the last-mentioned boundary, south-easterly by the southern boundaries of the last-mentioned allotment and allotment 5A and northerly by the eastern boundary of the latter allotment to the south-west angle of allotment 5A, section A; thence south-easterly and easterly by the southern boundaries of the said allotment and allotments 8A, 9A, and 9B to the west boundary of allotment 14B; thence southerly by the last-mentioned boundary and easterly by the south boundaries of the last-mentioned allotment and allotments 14A and 14 to the west boundary of allotment 4, section 22; thence southerly by the last-mentioned boundary and easterly by a road to the west boundary of allotment 9, section 23; thence southerly by that boundary and the west boundary of allotment 9B, and easterly by a road, the south boundary of allotment 9C and a line to Running Creek; thence southerly and north-easterly by that creek to the watershed between the Ovens River and the Kiewa River; thence generally northerly by that watershed to the south-east angle of allotment 5, section 1, Parish of Dederang; thence generally westerly by the northern boundary of the Parish of Mudgeegonga and southerly

by the eastern boundary of the Parish of Stanley to a point due east of Mount Stanley, and thence west by a direct line to Mount Stanley, being the point of commencement.

SUBDIVISION OF CHILTERN.

Commencing at the junction of the Indigo Creek with the Murray River; thence generally southerly and south-easterly by the Indigo Creek to the north-west boundary of allotment 2, section 4, Parish of Barnawartha South; thence south-westerly by that boundary and south-easterly by a road to the south angle of the said allotment; thence south-westerly by a road and the western boundary of allotment 19, section 5, south-easterly by the south-west boundary of the said allotment, north-easterly and south-easterly by the north-western and north-eastern boundaries of allotment 1, section B¹, Parish of Wooragee North, and south-westerly and south-easterly by the north-western and south-western boundaries of allotment 2 to the south angle of the last-mentioned allotment; thence south-westerly by a road to the south angle of allotment 7, section F¹; thence southerly and westerly by a road to the north-west angle of allotment 2, section M¹; thence southerly by a road to the south boundary of the parish; thence westerly by a direct line to Mount Pilot, and further westerly by a direct line to the south angle of allotment 5, section H, Parish of El Dorado; thence north-westerly by a road to the south-east boundary of allotment 4, section 3; thence south-westerly by that boundary and southerly by a road to the south-east angle of allotment 3; thence westerly by the south boundary of that allotment to the south-west angle thereof; thence westerly by a direct line to the north-east angle of the Parish of Byawatha; thence westerly by the north boundary of that parish to the east boundary of the Parish of Bontherambo; thence northerly by the latter boundary and the east boundaries of the Parishes of Lilliput and Carlyle to the Murray River, and thence generally northerly and easterly by that river to the junction of the Indigo Creek, being the point of commencement.

SUBDIVISION OF CORYONG.

Commencing on the summit of Mount Gibbo; thence south-westerly by a direct line between Mount Gibbo and Mount Cooper to a point where it is intersected by the Mitta Mitta River; thence generally northerly by that river to a point in line with the east boundary of allotment 9, section A, Parish of Dartella; thence north by a line and the east boundary of the said allotment to its northern angle; thence northerly by a direct line to the east angle of allotment 51, section A, Parish of Keelangie, being a point on the eastern boundary of that parish; thence generally northerly by the said boundary to the watershed between the Cudgewa Creek and the Tallangatta Creek; thence north-westerly by that watershed to the south-west angle of allotment 22, Parish of Canabore; thence northerly, west and north by the west boundary of that allotment and east by the south boundary of allotment 13A to its east boundary; thence northerly by that boundary and the east boundaries of allotments 13 and 4 in the said parish and allotments 65A, 65B, and 65C, Parish of Berrigama to the south boundary of allotment 22A, section 1; thence east by that boundary and north by the west boundaries of allotments 23A, 23 and 57 to the south boundary of allotment 46A; thence west by that boundary, north and east by the west and north boundaries of the said allotment, north by the east boundary of allotment 45B and north-westerly by a road to the south boundary of allotment 19B; thence east by that boundary, a line, the south boundary of allotment 20 and north by the east boundary of that allotment to the north-east angle thereof; thence north-easterly by a three-chain road

to the east boundary of the Parish of Koetong; thence northerly by that boundary to the north boundary of allotment 33B in the said parish; thence westerly by that boundary, the north boundary of allotment 33, and the south boundaries of allotments 22B, 21C, and 20B, and north by the west boundary of the last-mentioned allotment to its north-west angle; thence westerly by a road and the south boundaries of allotments 20A, 19A, 18A, and 17A to the west boundary of the parish; thence northerly by that boundary to the north-west angle of the parish; thence westerly by a road to the south-west angle of allotment 30B, section 2, Parish of Thologolong; thence northerly by a road and the west boundaries of allotments 30, 27A, 27, and 21 to the north-west angle of the last-mentioned allotment; thence west by a line to a point in line with the west boundary of allotment 14; thence north by a line, the west boundaries of the said allotment and allotment 15 and a line to the Murray River; thence generally easterly and southerly by that river to a point in a direct line between Forest Hill and Mount Gibbo, and thence north-westerly by a direct line to Mount Gibbo, being the point of commencement.

SUBDIVISION OF TALLANGATTA.

Commencing on the Murray River where the east boundary of the Parish of Talgarno abuts thereon; thence southerly by that boundary and westerly by the south boundary of the said parish to the north-east angle of allotment 4, section 1, Parish of Tatonga; thence south and west by the east and south boundaries of that allotment and south by the east boundary of allotment 7 to the south-east angle of that allotment; thence west, south, and again west by a road, south and west by the east and south boundaries of allotment 6, section 6, and south by the west boundary of allotment 5 to the north boundary of allotment 2, section 11; thence east by that boundary, south by the east boundary of the said allotment, and west and south by a road and the east boundary of allotment 3B to the south boundary of that allotment; thence west by that boundary, south-westerly and southerly by a road, further southerly by the west boundaries of allotments 3A, 1, and 7B, section 17, and easterly by the south boundary of the last-mentioned allotment to the east angle of allotment 8, section 16; thence south-westerly by a road to the west boundary of allotment 7, section 17, and southerly by that boundary and a line in continuation thereof to the Mitta Mitta River; thence easterly by that river to a point in line with the east boundary of allotment 8A, section 11, Parish of Beethang; thence southerly by a line, the east boundaries of the said allotment and allotment 9, and easterly by the south boundary of allotment 8 to the south-east angle of the last-mentioned allotment; thence south-westerly by a road to the south angle of allotment 1B, and southerly by a road to the south boundary of the parish; thence easterly by that boundary and southerly and easterly by the west and south boundaries of the Parish of Bolga to the watershed between the Mitta Mitta River and the Sandy Creek; thence generally southerly by that watershed and south-easterly by the watershed between the Mitta Mitta River and the Kiewa River to Mount Bogong; thence further south-easterly by the Snowy Creek watershed to Mount Wills, and north-easterly by the said watershed to Mount Cooper, and further north-easterly by a direct line between Mount Cooper and Mount Gibbo to a point where it is intersected by the Mitta Mitta River; thence generally northerly by that river to a point in line with the east boundary of allotment 9, section A, Parish of Dartella; thence north by a line and the east boundary of the said allotment to its northern angle; thence northerly by a direct line to the east angle of allotment 51,

section A, Parish of Keelangie, being a point on the eastern boundary of that parish; thence generally northerly by the said boundary to the watershed between the Cudgewa Creek and the Tallangatta Creek; thence north-westerly by that watershed to the south-west angle of allotment 22, Parish of Canabore; thence northerly, west and north by the west boundary of that allotment and east by the south boundary of allotment 13A to its east boundary; thence northerly by that boundary and the east boundaries of allotments 13 and 4 in the said parish and allotments 65A, 65B, and 65C, Parish of Berringama, to the south boundary of allotment 22A, section 1; thence east by that boundary and north by the west boundaries of allotments 23A, 23, and 57 to the south boundary of allotment 46A; thence west by that boundary, north and east by the west and north boundaries of the said allotment, north by the east boundary of allotment 45B, and north-westerly by a road to the south boundary of allotment 19B; thence east by that boundary, a line, and the south boundary of allotment 20, and north by the east boundary of that allotment to the north-east angle thereof; thence north-easterly by a three-chain road to the east boundary of the Parish of Koetong; thence northerly by that boundary to the north boundary of allotment 33B in the said parish; thence westerly by that boundary, the north boundary of allotment 33, and the south boundaries of allotments 22B, 21C, and 20B, and north by the west boundary of the last-mentioned allotment to its north-west angle; thence westerly by a road and the south boundaries of allotments 20A, 19A, 18A, and 17A to the west boundary of the parish; thence northerly by that boundary to the north-west angle of the parish; thence westerly by a road to the south-west angle of allotment 30B, section 2, Parish of Thologolong; thence northerly by a road and the west boundaries of allotments 30, 27A, 27, and 21 to the north-west angle of the last-mentioned allotment; thence west by a line to a point in line with the west boundary of allotment 14; thence north by a line, the west boundaries of the said allotment, and allotment 15 and a line to the Murray River, and thence generally, westerly, south-westerly, and again westerly by that river to the east boundary of the Parish of Talgarno, being the point of commencement.

SUBDIVISION OF WANGARATTA.

Commencing on the Ovens River where the northern boundary of the Parish of Killawarra abuts thereon; thence easterly by that river to a point in line with the south-east boundary of allotment 155, Parish of Boorhaman; thence north-easterly by a line and a road to the north angle of allotment 179; thence south-easterly by a road and south-westerly by the road forming the south-east boundary of the parish to the south boundary of the Parish of Bontherambo; thence south-easterly and easterly by that boundary and further easterly by the north boundary of the Parish of Byawatha to the north-west angle of allotment 5, section 7, in the last-named parish; thence generally southerly by a road and the west boundaries of allotments 15 and 18A and easterly by the south boundaries of the latter allotment and allotment 18 to the south-west angle of allotment 14B; thence southerly by a direct line to the north-east angle of allotment 10, section A², and south by the east boundary of that allotment and a line to the road forming the south boundary of the parish; thence south-westerly by that road to the east boundary to the Parish of Tarrawingee; thence southerly by that boundary to the north angle of allotment A³ in the said parish; thence south-westerly by a road to the north-west angle of allotment 16E; thence south by a road to the Ovens River; thence north-westerly by that river to the road forming the western boundary

of the Camping and Watering Reserve, Parish of Oxley; thence southerly and south-westerly by that road to the east angle of allotment 41; thence westerly by a road to the west angle of allotment 55; thence south-easterly by a road to the north angle of allotment 64; thence south-westerly by a road to the Tea Garden Creek; thence westerly by that creek to the King River; thence north-westerly by that river to the road forming the south boundary of the Parish of Wangaratta South; thence westerly by that road to the south-east angle of allotment 39B; section 31, in the last-named parish; thence northerly by a road to the north-east angle of allotment 38; thence westerly by a road and the south boundary of allotment 36, and northerly by the west boundary of the last-mentioned allotment to the north-east angle of allotment 94B, Parish of Taminick; thence south-westerly by a road to the north-west angle of allotment 51; thence north-westerly by a road to the north angle of the Taminick Plains Pre-emptive Section; thence south-westerly by a road to the south-west angle of allotment 56A; thence north-westerly by a road to the north angle of allotment 55; thence northerly by the west boundaries of the Parishes of Taminick and Killawarra to the south angle of allotment 4c in the last-named parish, and thence north-easterly by a road to the Ovens River, being the point of commencement.

SUBDIVISION OF WODONGA.

Commencing at the junction of the Indigo Creek with the Murray River; thence generally easterly, north-easterly, and again easterly by the Murray River to the east boundary of the Parish of Talgarno; thence southerly by that boundary and westerly by the south boundary of the said parish to the north-east angle of allotment 4, section 1, Parish of Tatonga; thence south and west by the east and south boundaries of that allotment and south by the east boundary of allotment 7 to the south-east angle of that allotment; thence west, south, and again west by a road, south and west by the east and south boundaries of allotment 6, section 6, and south by the west boundary of allotment 5 to the north boundary of allotment 2, section 11; thence east by that boundary, south by the east boundary of the said allotment, and west and south by a road and the east boundary of allotment 3B to the south boundary of that allotment; thence west by that boundary, south-westerly and southerly by a road, further southerly by the west boundaries of allotments 3A, 1, and 7B, section 17, and easterly by the south boundary of the last-mentioned allotment to the east angle of allotment 8, section 16; thence south-westerly by a road to the west boundary of allotment 7, section 17, and southerly by that boundary and a line in continuation thereof to the Mitta Mitta River; thence easterly by that river to a point in line with the east boundary of allotment 8A, section 11, Parish of Beethang; thence southerly by a line, the east boundaries of the said allotment and allotment 9, and easterly by the south boundary of allotment 8 to the south-east angle of the last-mentioned allotment; thence south-westerly by a road to the south angle of allotment 1B and southerly by a road to the south boundary of the parish; thence westerly, northerly, and again westerly by that boundary to the south-west angle of allotment 10, section 6A; thence northerly by a road, the west boundary of allotment 1 and a line to the Mitta Mitta River; thence north-westerly by that river to the north boundary of the parish, and westerly by that boundary to the Kiewa River; thence south-easterly by that river to the north boundary of the Baranduda Pre-emptive Section, Parish of Baranduda; thence westerly by a road to the north angle of allotment 7, section 22; thence south-westerly by a road and the north-west boundary of allotment 9, section 6, to the west angle of that allotment; thence

further south-westerly by the watershed between the Middle Creek and the Yackandandah Creek to the north-east angle of allotment 3, section 29; thence south by the east boundary of that allotment and westerly, southerly, and again westerly by the south boundary of the parish to the Indigo Creek; thence north-westerly by that creek and northerly by the road forming the west boundary of allotment 1 to the south angle of allotment 6A, section C, Parish of Woorragee North; thence north-westerly by a road to the south-east angle of allotment 11; thence generally westerly and northerly by the south and west boundaries of that allotment and northerly and westerly by the east and north boundaries of allotment 12A to its west angle; thence north-westerly by a road to the north boundary of the parish at the north-east angle of allotment 4, section N; thence generally westerly by that boundary to the west angle of allotment 19, section 5, Parish of Barnawartha South; thence north-easterly by the west boundary of that allotment and a road to the south angle of allotment 2, section 4; thence north-westerly by a road and north-easterly by the north-west boundary of the said allotment to the Indigo Creek, and thence north-westerly and northerly by that creek to its junction with the Murray River, being the point of commencement.

SUBDIVISION OF YACKANDANDAH.

Commencing on the Great Dividing Range at Mount Hotham; thence north-easterly by the Kiewa River watershed to Mount Cope and northerly by that watershed to Mount Bogong; thence generally north-westerly by the watershed between the Mitta Mitta River and the Kiewa River, and northerly by the watershed between the Mitta Mitta River and the Sandy Creek to the south boundary of the Parish of Bolga; thence westerly by that boundary and northerly by the west boundary of the said parish to the south boundary of the Parish of Beethang; thence generally westerly by that boundary to the south-west angle of allotment 10, section 6A in that parish; thence northerly by a road, the west boundary of allotment 1, and a line to the Mitta Mitta River; thence north-westerly by that river to the north boundary of the parish, and westerly by that boundary to the Kiewa River; thence south-easterly by that river to the north boundary of the Baranduda Pre-emptive Section, Parish of Baranduda; thence westerly by a road to the north angle of allotment 7, section 22; thence south-westerly by a road and the north-west boundary of allotment 9, section 6, to the west angle of that allotment; thence further south-westerly by the watershed between the Middle Creek and the Yackandandah Creek to the north-east angle of allotment 3, section 29; thence south by the east boundary of that allotment, and westerly, southerly, and again westerly by the south boundary of the parish to the Indigo Creek; thence north-westerly by that creek, and northerly by the road forming the west boundary of allotment 1, to the south angle of allotment 6A, section C, Parish of Woorragee North; thence north-westerly by a road to the south-east angle of allotment 11; thence generally westerly and northerly by the south and west boundaries of that allotment, and northerly and westerly by the east and north boundaries of allotment 12A to its west angle; thence north-westerly by a road to the north boundary of the parish at the north-east angle of allotment 4, section N; thence generally westerly by that boundary to the north angle of allotment 2, section B'; thence south-westerly and south-easterly by the north-west and south-west boundaries of that allotment, and south-westerly by a road to the south angle of allotment 7, section F'; thence southerly and westerly by a road to the north-west angle of allotment 2, section M'; thence southerly

by a road to the south boundary of the parish; thence generally easterly by that boundary and southerly by the west boundary of the Parish of Yackandandah to the south-west angle of that parish; thence further southerly by a direct line to Mount Stanley; thence east by a direct line to the east boundary of the Parish of Stanley and north by that boundary to the north boundary of the Parish of Mudgeegonga; thence easterly by that boundary to the south-east angle of allotment 5, section 1, Parish of Dederang, and thence generally south-easterly by the watershed between the Ovens River and the Kiewa River to Mount Hotham, being the point of commencement.

ELECTORAL DISTRICT OF BENDIGO.

SUBDIVISION OF BENDIGO.

Commencing at the intersection of Barnard-street and Don-street; thence south-easterly by Don-street and Myrtle-street to the Northern railway; thence south-westerly by that railway to Sheepshead Gully; thence generally south-easterly by that gully, Honeybone-street and Fletcher-street to Belle Vue-road; thence easterly by Belle Vue-road to the south-east boundary of the City of Bendigo; thence due south (true meridian) by a line to the western margin of the Spring Gully Reservoir; thence south-westerly by that margin to the south boundary of the Parish of Sandhurst; thence easterly by that boundary to Huntly Race at the northern angle of allotment 132F in the last-named parish; thence south-easterly and north-easterly by that race and Axe Creek Race to a point due west from the western angle of allotment 4B, section 20, Parish of Mandurang; thence easterly by a line to that angle; thence north-easterly by the north-western boundary of the said allotment and south-easterly by a road to the north boundary of allotment 20, section 3; thence easterly by the north boundaries of that allotment and allotments 17A, 16, 15, and 14 to the west boundary of allotment 19; thence northerly by that boundary to the north boundary of the parish; thence easterly by that boundary to the west boundary of the Parish of Strathfieldsaye; thence northerly by that boundary to McIvor-road; thence north-westerly and westerly by McIvor-road to Baxter-street; thence north-westerly by Baxter-street to the Bendigo Creek; thence south-westerly by that creek to Park-street; thence north-westerly by Park-street and Park-road to Barnard-street, and thence south-westerly by Barnard-street to Don-street, being the point of commencement.

SUBDIVISION OF EAGLEHAWK.

Commencing at the junction of Wells-street with McIntyre-street; thence generally north-westerly by McIntyre-street, Bond-street, and Backhaus-street to the north-west boundary of the City of Bendigo at McGowan-street; thence north-easterly by the city boundary to the Hospital Reserve for Contagious Diseases; thence north-westerly, north-easterly, and south-easterly by the boundaries of that reserve, and north-easterly by New-street to Vahland-street; thence south-easterly by Vahland-street to the city boundary, and north-easterly by the city boundary to the north-eastern boundary of the Borough of Eaglehawk, at the south angle of allotment 189A, section N¹, Parish of Sandhurst; thence north-westerly, westerly, and south-westerly by the north-eastern, northern and western boundaries of the Borough of Eaglehawk to the most western angle of the borough; thence south-easterly by the south-western boundary of the borough to the west boundary of the Parish of Sandhurst; thence generally southerly by that boundary to the road forming the north boundary of allotment 51A, section L, in the last-named parish; thence north-easterly by that road to Harvey-street, and further

north-easterly by Empire-road to Happy Valley-road; thence south-easterly by Happy Valley-road to Wells-street, and thence north-easterly by Wells-street to McIntyre-street, being the point of commencement.

SUBDIVISION OF ELMORE.

Commencing at the north-west angle of the Parish of Whirrakee; thence easterly by a road to the north-east angle of allotment 4, section 3, Parish of Whirrakee; thence northerly by a road to the north-west angle of allotment 12F, Parish of Kamarooka; thence easterly by a road to the west boundary of allotment 12G; thence southerly by that boundary and a line to the Piccaninny Creek; thence south-easterly by that creek to a point in line with the east boundary of allotment 12B; thence southerly by a line and that boundary, easterly by the north boundary of allotment 12E, and southerly by the west boundary of allotment 12A to the south-west angle of that allotment; thence easterly and north-easterly by a road to the northern angle of allotment 61A; thence south-easterly by the road from Kerang to Runnymede to the south angle of allotment 59B; thence northerly by a road to the north-west angle of allotment 68, Parish of Warragamba; thence easterly by a road and a line to the Echuca and Bendigo railway; thence south-westerly by that railway to a point in line with the south boundary of allotment J, Parish of Diggora; thence south-easterly by a line and a road to the Campaspe River; thence southerly by that river to the road forming the west boundary of allotment 34, Parish of Bonn; thence southerly by that road, easterly by the road forming the south boundary of the said allotment and north-easterly by the road from Runnymede to Rochester to the north-west angle of allotment 44A; thence easterly by a road to the road forming the west boundary of the Parish of Carag Carag; thence southerly by that road and westerly by the road forming the north boundary of the Parish of Burramboot East and a line to Lake Cooper; thence south-westerly, north-westerly, and northerly by the margin of that lake to a point in line with the north boundary of allotment 1A, section B, Parish of Corop; thence westerly by a line and a road to the north-west angle of allotment 1; thence southerly by a road, westerly and southerly by roads forming the north and west boundaries of the Parish of Burramboot, and westerly, southerly, and westerly by roads forming the north and part of the west boundaries of the Parish of Colbinabbin to the west boundary of allotment 32, section C; thence southerly by that boundary and the west boundary of allotment 31 and easterly by the road forming the south boundary of the parish to the west boundary of the Parish of Cornella; thence southerly by that boundary to the south-west angle of allotment 33B in the said parish; thence easterly by a road to the north-east angle of allotment 68B; thence southerly by a road to the south-east angle of allotment 89; thence south-easterly, southerly, and south-westerly by a road to the south-west angle of allotment 4, section 23, Parish of Redcastle; thence westerly by a road to the north-west angle of allotment 24, section C, Parish of Crosbie; thence northerly by a road to the north boundary of the parish; thence westerly by that boundary and the south boundaries of the Parishes of Muskerry and Ellesmere to the south-west angle of the last-named parish; thence southerly, westerly, and south-westerly by a road to the eastern boundary of allotment 57B, Parish of Wellsford, and further westerly by a road to the west boundary of the parish; thence southerly by that boundary to the continuation of the road forming the south boundary of allotment 92F, Parish of Sandhurst; thence westerly by that road to the road forming the east boundary of the

Racecourse Reserve; thence southerly by the latter road and westerly by the road forming the north boundary of the Township of White Hills to the water channel forming the eastern boundary of allotment 1, section 20A; thence north-westerly by that channel and Hyett-street to Andrew-street (City of Bendigo); thence north-easterly by Andrew-street to the north boundary of the City of Bendigo; thence north-westerly by that city boundary to the Bendigo Creek; thence northerly by that creek to Lean's-road at the north-east angle of allotment 5A, section 26, Parish of Huntly; thence westerly by Lean's-road to the south-west angle of allotment 17, section 20; thence northerly by a road to the north-west angle of allotment 3G, section 15; thence easterly by a road to the south-west angle of allotment 3A; thence northerly by the west boundaries of that allotment and allotment 1, and west by a road to the south-west angle of allotment 15, section 10, and thence northerly by a road and the west boundary of the Parish of Wirrakee to the north-west angle of that parish, being the point of commencement.

SUBDIVISION OF RAYWOOD.

Commencing on the Loddon River where the road forming the south boundary of the Parish of Derby abuts thereon; thence east by that road and the road forming the south boundary of the Parish of Leichardt, easterly by the south boundary of the Parish of Nerring, and northerly by the west boundary of the Parish of Sandhurst to the south-western boundary of the Borough of Eaglehawk; thence north-westerly, north-easterly, easterly, and south-easterly by the south-western, western, northern and north-eastern boundaries of the Borough of Eaglehawk to the north-western boundary of the City of Bendigo at the south angle of allotment 189A, section N¹, Parish of Sandhurst; thence north-easterly by that city boundary, and south-easterly by the northern boundary of the City of Bendigo to the Bendigo Creek; thence northerly by that creek to Lean's-road at the north boundary of allotment 5A, section 26, Parish of Huntly; thence westerly by Lean's-road to the south-west angle of allotment 17, section 20; thence northerly and easterly by a road to the south-east angle of allotment 3E, section 15; thence northerly by the east boundary of that allotment and westerly by a road to the south-west angle of allotment 15, section 10; thence northerly by the road forming the east boundary of the Parish of Neilborough to the north-east angle of allotment 1, section M, in the said parish; thence westerly by a road to the road forming the east boundary of the Parish of Salisbury; thence southerly by that road to the south-east angle of allotment 5, section 15, in the said parish; thence westerly by a road to Bullock Creek, and further westerly by a road to the Loddon River, and thence southerly by that river to the road forming the south boundary of the Parish of Derby, being the point of commencement.

SUBDIVISION OF SANDHURST EAST.

Commencing at the junction of Mt. Korong-road with Barnard-street; thence westerly by Mount Korong-road and generally north-westerly by McIntyre-street, Bond-street, and Backhaus-street to the north-west boundary of the City of Bendigo at McGowan-street; thence north-easterly by that city boundary to the Hospital Reserve for Contagious Diseases; thence north-westerly, north-easterly, and south-easterly by the boundaries of that reserve and north-easterly by New-street to Vahland-street; thence south-easterly by Vahland-street and north-easterly and south-easterly by the city boundary to Andrew-street; thence south-westerly by Andrew-street to Hyett-street; thence south-easterly by Hyett-street

and the water channel in continuation thereof to the road forming the north boundary of the Township of White Hills, Parish of Sandhurst; thence easterly by that road to the road forming the east boundary of the Racecourse Reserve; thence northerly by the latter road to the north-west angle of allotment 327B in the last-named parish; thence easterly, north-easterly, and again easterly by a road to the road forming the west boundary of the Parish of Wellsford; thence southerly and south-westerly by the road forming the west boundary of the Parish of Wellsford to McIvor-road at the south angle of allotment 365C, Parish of Sandhurst; thence westerly by McIvor-road to Baxter-street; thence north-westerly by Baxter-street to the Bendigo Creek; thence south-westerly by that creek to Park-street; thence north-westerly by Park-street and Park-road to Barnard-street, and thence south-westerly by Barnard-street to Mount-Korong-road, being the point of commencement.

ELECTORAL DISTRICT OF BOX HILL.

SUBDIVISION OF BOX HILL.

Commencing at the intersection of Middleborough-road and Canterbury-road; thence westerly by Canterbury-road to Elgar-road; thence northerly by Elgar-road to the Koonung Koonung Creek; thence easterly by the Koonung Koonung Creek to Middleborough-road, and thence southerly by Middleborough-road to Canterbury-road, being the point of commencement.

SUBDIVISION OF DONCASTER.

Commencing at the junction of the Koonung Koonung Creek with the Yarra River; thence generally north-easterly by that river to Mullum Mullum or Deep Creek; thence generally south-easterly by that creek to the south boundary of allotment 138A, Parish of Nunawading; thence westerly by that boundary to the south-west angle of that allotment; thence north-westerly by a road to the east boundary of allotment 144; thence southerly by that boundary and westerly by the southern boundary of that allotment to the south-west angle thereof; thence northerly by a road to the Koonung Koonung Creek, and thence westerly by the Koonung Koonung Creek to its junction with the Yarra River, being the point of commencement.

SUBDIVISION OF MITCHAM.

Commencing at the intersection of Middleborough-road and Canterbury-road; thence northerly by Middleborough-road to the Koonung Koonung Creek; thence easterly by the Koonung Koonung Creek to the west boundary of allotment 144, Parish of Nunawading; thence southerly by a road, and easterly and northerly by the south and east boundaries of the said allotment to the north-east angle thereof; thence south-easterly by a road to the south boundary of allotment 138A; thence easterly by that boundary to the Mullum Mullum or Deep Creek; thence south-easterly by that creek to the east boundary of allotment 128A; thence southerly by that boundary and Heatherdale-road to Canterbury-road, and thence westerly by Canterbury-road to Middleborough-road, being the point of commencement.

SUBDIVISION OF SURREY HILLS.

Commencing at the intersection of Elgar-road and Canterbury-road; thence westerly by Canterbury-road to Alexandra-avenue; thence northerly by Alexandra-avenue to Windsor-crescent; thence north-easterly by Windsor-crescent to the eastern boundary of the Surrey Hills Railway Station Ground; thence northerly by that boundary, Wilson-street and York-street to Whitehorse-road; thence easterly by

Whitehorse-road to Barloa-road; thence northerly by Barloa-road to Carlyle-crescent; thence westerly by Carlyle-crescent to Carrick-street; thence north-easterly by Carrick-street to Kinsale-crescent; thence northerly by Kinsale-crescent, Kerry-parade and Evelina-street and further northerly and north-westerly by Winfield-road to Sweyn-street; thence north-easterly by Sweyn-street to the Koonung Koonung Creek; thence generally easterly by the Koonung Koonung Creek to Elgar-road, and thence southerly by Elgar-road to Canterbury-road, being the point of commencement.

SUBDIVISION OF WARRANDYTE.

Commencing at the junction of the Mullum Mullum or Deep Creek with the Yarra River; thence generally north-easterly by that river to the east boundary of the Parish of Warrandyte; thence southerly by that boundary and easterly by the north boundary of the Parish of Mooroolbark to the north-east angle of allotment 26 in the last-named parish; thence south by the east boundaries of that allotment and allotment 29A and north-westerly by the road forming the southern boundary of the latter allotment to the north-west angle of allotment 29; thence southerly by a road to the south angle of allotment 25A; thence north-westerly, west, and northerly by a road to the north angle of allotment 22c; thence south-westerly, west, and north by a road to the north-east angle of allotment 23b; thence west by a road and the south boundaries of allotments 13 and 10 to the west boundary of the parish; thence south by a road to Lincoln-road; thence north-westerly by Lincoln-road and south-westerly by the Maroondah-highway to the road forming the northern boundary of allotment 41, Parish of Warrandyte; thence north-westerly and west by that road and south by the west boundary of the said allotment to the Mullum Mullum or Deep Creek; thence south-westerly by that creek to the road forming the south boundary of section 23; thence westerly by that road and the south boundary of section 24 to the north-east angle of section 26; thence southerly by a road and the west boundary of allotment 28 to the Mullum Mullum or Deep Creek, and thence generally north-westerly by the Mullum Mullum or Deep Creek to the Yarra River, being the point of commencement.

ELECTORAL DISTRICT OF BRIGHTON.

SUBDIVISION OF BRIGHTON.

Commencing on the shore of Port Phillip Bay where North-road abuts thereon; thence easterly by North-road to the Nepean-highway; thence south-easterly by the Nepean-highway to Union-street; thence easterly and south-easterly by Union-street to Thomas-street; thence southerly by Thomas-street to the Nepean-highway; thence south-easterly by the Nepean-highway to Cummins-road; thence southerly by Cummins-road to South-road; thence westerly by South-road and a line in continuation thereof to the shore of Port Phillip Bay, and thence northerly by the shore of Port Phillip Bay to North-road, being the point of commencement.

ELECTORAL DISTRICT OF BROADMEADOWS.

SUBDIVISION OF AVENEL.

Commencing on the south boundary of the Parish of Branjee at the Hume-highway; thence westerly by that boundary and the south boundaries of the Parishes of Pranjip and Bunganall to the road forming the eastern boundary of allotment 2, section B, Parish of Monea North; thence southerly by that road to the road forming the northern boundary of allotment 2, section A; thence westerly by that road to the south-

west angle of allotment 33A, Parish of Tabilk; thence northerly by the road forming the western boundary of that allotment to its north-west angle; thence westerly by a road to the Goulburn River; thence generally southerly by that river to the south boundary of allotment 30A, Parish of Mangalore; thence easterly, south-easterly and again easterly by a road to the south-east angle of allotment 1c, section A, thence southerly by a three-chain road to the north boundary of allotment 12, section B; thence easterly by that boundary and northerly by a road and the east boundary of the Avenel Pre-emptive Section to Hughes Creek; thence south-easterly by that creek to the road forming the west boundary of allotment 6, section 18A, Parish of Avenel; thence north and north-westerly by a road to the road forming the east boundary of the Township of Avenel; thence northerly by the last-mentioned road to the Hume-highway, and thence north-easterly by the Hume-highway to the south boundary of the Parish of Branjee, being the point of commencement.

SUBDIVISION OF BROADMEADOWS.

Commencing on the Deep Creek where the east boundary of the Parish of Havelock abuts thereon; thence southerly by that parish boundary to the north boundary of the Parish of Bollinda; thence easterly by the latter boundary to the Konagaderr Creek; thence southerly by the Konagaderr Creek to the Deep Creek or Saltwater River and further southerly by the Deep Creek or Saltwater River and south-easterly by the Maribyrrong River to the south boundary of the Parish of Tullamarine; thence easterly by that boundary to the Moonee Ponds Creek; thence northerly by the Moonee Ponds Creek to the north boundary of section 1, Parish of Will-will-rook; thence easterly by that boundary and the north boundaries of sections 2 and 3 to the Merri Creek; thence northerly by that creek to the north boundary of the City of Preston; thence east by that city boundary to Darebin Creek; thence generally northerly by that creek to the south boundary of the Parish of Morang; thence east by that boundary to the south-west angle of section 2 in that parish; thence north by the west boundaries of that section and sections 7, 10, 15 and 18, and further north by the west boundaries of sections 2, 7, 10, 15 and 18, Parish of Yan Yean, and by the west boundaries of sections 2, 7, and 10, Parish of Toorourrong to the south-east angle of allotment 2, section 15; thence west by the south boundaries of that allotment and allotment 1 to the west boundary of the last-named parish; thence north by that boundary to the south boundary of the Parish of Wallan Wallan; thence west by a road to the south-west angle of allotment 5, section D, in that parish; thence north-westerly and easterly by a road to the south-east angle of allotment 18, section B; thence northerly and north-easterly by a road to the south-western boundary of the Kilmore Water Supply Catchment Area; thence south-easterly by that boundary to the Great Dividing Range; thence north-westerly and south-westerly by the Great Dividing Range to the south-east angle of allotment 158A, Parish of Bylands; thence north-westerly, south-westerly, and westerly by a road and a line in continuation thereof to the Wallan to Broadford-road; thence northerly by the latter road to the south-east angle of allotment 11, section E; thence westerly by a road to the north-west angle of allotment 111; thence southerly and easterly by the west and south boundaries of that allotment to the north-east angle of allotment 116; thence southerly by a road and the east boundary of allotment 82 to the south angle of that allotment; thence westerly by the road forming the north boundaries of allotments 47, 48, and 51 to Boyd's Creek; thence southerly by Boyd's Creek to Deep Creek, and

thence south-westerly by Deep Creek to the east boundary of the Parish of Havelock, being the point of commencement.

SUBDIVISION OF ESSENDON NORTH.

Commencing on the north boundary of the City of Coburg at Sussex-street; thence northerly by Sussex-street to South-street; thence westerly by South-street to East-street; thence northerly by East-street to the north boundary of section 2, Parish of Will-will-rook; thence westerly by that boundary and the north boundary of section 1 to the Moonee Ponds Creek; thence southerly by the Moonee Ponds Creek to the south boundary of the Parish of Tullamarine; thence westerly by that boundary to the north-west angle of allotment B, section 22, Parish of Dousta Galla; thence south-easterly by a road to the south angle of allotment D, section 22; thence southerly by Treadwell-road, a line, and again by Treadwell-road to the north boundary of the City of Essendon; thence easterly by that city boundary and Woodland-street to the Moonee Ponds Creek; thence north-westerly by the Moonee Ponds Creek to Gaffney-street; thence easterly by Gaffney-street to Northumberland-road; thence northerly by Northumberland-road to the north boundary of the City of Coburg, and thence easterly by that city boundary to Sussex-street, being the point of commencement.

SUBDIVISION OF FAWKNER.

Commencing on the north boundary of the City of Coburg at Sussex-street; thence easterly by that city boundary to the Merri Creek; thence northerly by the Merri Creek to the north boundary of section 3, Parish of Will-will-rook; thence westerly by that boundary and the north boundary of section 2 to East-street; thence southerly by East-street to South-street; thence easterly by South-street to Sussex-street, and thence southerly by Sussex-street to the north boundary of the City of Coburg, being the point of commencement.

SUBDIVISION OF GISBORNE.

Commencing on the north boundary of the Parish of Bollinda where the east boundary of the Parish of Havelock abuts thereon; thence northerly by the latter boundary to the Deep Creek (or Saltwater River); thence generally south-westerly and northerly by that creek to the north boundary of allotment 26, Parish of Monegeetta; thence westerly by that boundary to the north-west angle of that allotment; thence northerly by a road and westerly by the north boundary of the Parish of Monegeetta to the east boundary of allotment 97, Parish of Rochford; thence northerly by the last-mentioned boundary and the east boundary of allotment 98 and westerly by the north boundaries of the last-named allotment and allotments 99 and 100 to the Monument Creek; thence south-westerly by that creek to the south boundary of allotment 106; thence westerly by that boundary and southerly by a road to the south boundary of allotment 214, Parish of Kerrie; thence westerly by the last-mentioned boundary and the south boundary of allotment 217 to the Great Dividing Range; thence south-westerly by the Great Dividing Range to a point in line with the west boundary of allotment 53B, Parish of Bullengarook; thence southerly by a line to the north-west angle of that allotment; thence south-easterly by the road from Trentham to Gisborne to the north-west angle of allotment 53; thence southerly by the west boundaries of that allotment and allotment 44 and easterly by the south boundary

of the last-named allotment to a point in line with the east boundary of allotment 43; thence southerly by a line to the north-east angle of allotment 43; thence generally westerly and southerly by the road forming the north and west boundaries of the said allotment to the Macedon River; thence westerly by that river to the north-west corner of allotment 42; thence southerly and easterly by the west and south boundaries of that allotment, southerly by a road, and south-westerly by the road forming the north-western boundary of allotment 38c to its north-west angle; thence south-easterly by the south-west boundary of that allotment to its south angle; thence south-westerly by a direct line to the north angle of allotment 36, further south-westerly by the north-west boundary of that allotment and generally south-easterly by a road to the eastern angle of allotment 26A; thence westerly and south-westerly by the northern and western boundaries of that allotment, and further south-westerly and southerly by Goodman's Creek to the road forming the north boundary of allotment 20B; thence easterly by that road to the road forming the west boundary of the Bullengarook Pre-emptive Section; thence south and east by the west and south boundaries of that section to the road forming the west boundary of allotment 22E; thence southerly by that road to the south boundary of the parish; thence easterly by that parish boundary to the Djerriwarrh Creek; thence northerly by that creek to the south boundary of the Parish of Gisborne at the south-west corner of allotment 10, section L, in the last-named parish; thence easterly by that parish boundary to the Kororoit Creek (Western Branch); thence south-easterly by that creek to the south boundary of the Parish of Buttlejorrk; thence easterly by that boundary to the Calder-highway; thence north-westerly by that highway to the west boundary of the last-named parish; thence northerly and north-easterly by that boundary to the Macedon River; thence generally easterly by that river to a point in line with the northern boundary of allotment 1, section 19, Parish of Bollinda, and thence easterly by a line and the north boundary of the Parish of Bollinda to the east boundary of the Parish of Havelock, being the point of commencement.

SUBDIVISION OF KILMORE.

Commencing on the King Parrot Creek at the Upper Goulburn-road; thence northerly, westerly, and south-westerly by the Upper Goulburn-road and southerly by a road to the north-west angle of allotment 132, Parish of Windham; thence south-westerly and north-westerly by a road and further north-westerly and south-westerly by the road forming the northern boundary of allotment 122A to the west boundary of the parish; thence southerly by that boundary to the south boundary of the Parish of Traawool; thence north-westerly, westerly, and southerly by the latter boundary to the north-west angle of allotment 10c, Parish of Kerrisdale; thence easterly, southerly, and westerly by the northern, eastern and southern boundaries of that allotment to its south-west angle; thence southerly by the eastern boundary of allotment 10 and westerly by the southern boundaries of the latter allotment and allotments 10A and 10B and a line to the Dabyminga Creek; thence westerly and northerly by that creek to the northern boundary of the Parish of Broadford; thence westerly by that boundary and southerly by the western boundary of the said parish to the road forming the southern boundary of allotment 121, Parish of Moranding; thence westerly by that road to the eastern angle of allotment 117; thence westerly by the north boundaries of that allotment and allotment 49 to the western angle of the latter allotment; thence north-westerly by the Northern-highway to

the north angle of allotment 60A; thence south-westerly by the north-western boundary of that allotment to the north angle of allotment 60B; thence southerly by the road forming the west boundary of the parish to the north-east angle of allotment 9E, Parish of Goldie; thence westerly by the northern boundary of that allotment to the road forming the eastern boundary of allotment 9C²; thence southerly by that road to the north-east angle of allotment 9B²; thence westerly by the northern boundaries of that allotment and allotment 9B¹ to the north-west angle of the latter allotment; thence southerly and westerly by the eastern and southern boundaries of allotment 9C¹ to its south-western angle; thence southerly and westerly by the road forming the northern boundary of the Parish of Goldie to the north-west angle of allotment 16A in that parish; thence southerly by a road to the north-west angle of allotment 24; thence easterly and southerly by the northern and eastern boundaries of that allotment to the north-west angle of allotment 23A; thence easterly by the northern boundaries of that allotment and allotment 23B to the north-east angle of the latter allotment; thence southerly by a road to the south-east angle of allotment 26B; thence easterly and south-easterly by a road to the north-west angle of allotment B⁸; thence southerly and south-easterly by a road to the northern angle of allotment 95F; thence easterly and north-easterly by a road to the north-west angle of allotment 30, Parish of Forbes; thence easterly by the northern boundary of that parish to its north-eastern angle; thence southerly by a road to the north-west angle of allotment 111, Parish of Bylands; thence easterly by a road to the south-east angle of allotment 11, section E; thence southerly by the Broadford to Wallan-road to a point in line with the north boundary of allotment 158; thence easterly by a line and easterly, north-easterly, and south-easterly by a road to the south-east angle of allotment 158A; thence north-easterly and generally south-easterly by the Great Dividing Range to the western boundary of the Parish of Kinglake; thence northerly by that boundary and easterly by the north boundary of the said parish to the King Parrot Creek, and thence northerly by the King Parrot Creek to the Upper Goulburn-road, being the point of commencement.

SUBDIVISION OF KYNETON.

Commencing on the Coliban River where the south boundary of the Parish of Metcalfe abuts thereon; thence south-easterly by that river to the north boundary of the Town of Malmsbury; thence west by that boundary and southerly and east by the west and south boundaries of the said town to the western shore of the Malmsbury Reservoir; thence south-westerly by that shore and the Kangaroo Creek to the road forming the north boundary of the Parish of Coliban; thence south-easterly by that road to the northern angle of allotment 22E, Parish of Coliban; thence south and east by the west and south boundaries of that allotment, south-easterly by the west boundary of allotment 22F, west, south and east by the north, west and south boundaries of allotment 22C to the north-west angle of allotment 24E; thence south by the west boundaries of that allotment and allotment 24B to the northern boundary of allotment 24F; thence west, south and east by the north, west and south boundaries of that allotment to the road forming the west boundary of allotment 34; thence south by that road and easterly, north-easterly and south-easterly by a road to the most easterly angle of allotment 41; thence southerly by a road to the north-west angle of allotment 65C; thence east by the north boundaries of that allotment and allotment 65D and south-easterly by the east boundary of the last-mentioned allotment to the Coliban River; thence

south-westerly by that river to the south boundary of the Parish of Tylden; thence easterly by that parish boundary to the south-east angle of allotment 123 in the last-named parish; thence northerly, north-easterly and again northerly by a road to the north-east angle of allotment 115; thence north-easterly by the Tylden to Woodend-road to the Campaspe River; thence northerly by the Campaspe River to the south boundary of the Parish of Carlsruhe; thence easterly by that parish boundary to the south-east angle of allotment 100 in that parish; thence northerly by a road to the south-west angle of the Garth Pre-emptive Section; thence easterly by a road and the south boundary of allotment 101 to the east boundary of the Parish of Carlsruhe; thence northerly by that parish boundary to Piper's Creek; thence westerly and northerly by that creek to the north corner of allotment 23E, Parish of Langley, and thence westerly by a road and further west by the road forming the south boundary of the Parish of Metcalfe to the Coliban River, being the point of commencement.

SUBDIVISION OF LANCEFIELD.

Commencing at the north-east angle of allotment 91, Parish of Carlsruhe, being a point on the east boundary of the parish; thence south by that boundary and southerly by the east boundary of the Parish of Woodend to the Great Dividing Range; thence north-easterly by that range to the south boundary of allotment 217, Parish of Kerrie; thence east by that boundary and the south boundary of allotment 214, and northerly by a road to the south angle of allotment 80, Parish of Rochford; thence easterly by a road to the Monument Creek; thence north-easterly by that creek to the north boundary of allotment 100; thence easterly by that boundary and the north boundaries of allotments 99 and 98, and southerly by the east boundaries of the last-mentioned allotment and allotment 97 to the north boundary of the Parish of Monegetta; thence easterly by that boundary to the north-west angle of allotment 27, section B, in the last-named parish; thence southerly by a road to the north-west angle of allotment 26, and easterly by the north boundary of that allotment to the Deep Creek (or Saltwater River); thence generally southerly and north-easterly by that creek to Boyd's Creek; thence northerly by Boyd's Creek to the road forming the north boundaries of allotments 51, 48, and 47, Parish of Bylands; thence easterly by that road to the south angle of allotment 82; thence north by the east boundary of that allotment, and northerly by a road to the south boundary of allotment 111; thence west by that boundary to the south-west angle of the last-mentioned allotment; thence north by a road to the north-east angle of the Parish of Forbes; thence westerly by the north boundary of that parish to the north-west angle of allotment 30 in that parish; thence south-westerly by a road to the south angle of allotment X¹⁰A, Parish of Goldie, and westerly by a road to the northern angle of allotment 95F; thence north-westerly and northerly by a road to the north-west angle of allotment B⁸; thence north-westerly and westerly by a road to the south-east angle of allotment 26B; thence northerly by a road to the north-east angle of allotment 23B; thence westerly by the northern boundaries of that allotment and allotment 23A, to the north-west angle of the latter allotment; thence northerly and westerly by the eastern and northern boundaries of allotment 24 to the north-west angle of that allotment; thence southerly by a road to the south boundary of allotment 15A; thence westerly by that boundary and the south boundary of allotment 14AB and south-westerly by a road to the west boundary of allotment 3A; thence northerly by that boundary and westerly by the north boundary of allotment 7AB to the north-west

angle of that allotment; thence southerly by a road and westerly by the south boundaries of allotments 4AB and 4AA to the south-west angle of the latter allotment; thence further westerly by a road to the northern angle of allotment 87c, Parish of Lancefield; thence south-westerly by a road to the south angle of allotment 7B; thence north-westerly and westerly by a road to the east boundary of allotment S21A, Parish of Langley; thence southerly by that boundary and westerly by the south boundary of the said allotment to its south-west angle; thence southerly by a road and westerly by the south boundary of allotment S15A to the Great Dividing Range; thence south-westerly by that range to the south angle of allotment 21, Parish of Cobaw, and thence north-westerly and westerly by a road to the north-east angle of allotment 91, Parish of Carlsruhe, being the point of commencement.

SUBDIVISION OF SEYMOUR.

Commencing on the west boundary of the Township of Old Longwood at the Hume-highway; thence south-westerly by that highway to the east boundary of the Township of Avenel; thence southerly and south-easterly by a road to the south angle of allotment 7F, section 18A, Parish of Avenel; thence south by a road to Hughes Creek; thence north-westerly by that creek to the east boundary of the Avenel Pre-emptive Section, Parish of Mangalore; thence southerly by that boundary and a road to the north boundary of allotment 12, section B; thence westerly by that boundary and northerly by a road to the south-east angle of allotment 1c, section A; thence westerly and north-westerly by a road to the north-east angle of allotment 42A and further westerly by a road to the Goulburn River; thence northerly by that river to a point in line with the south boundary of allotment 30c, Parish of Mitchell; thence westerly by a line and a road to the road forming the eastern boundary of allotment 31; thence southerly by that road to the north boundary of the Parish of Northwood, at the north-east angle of allotment 38; thence westerly by that boundary and the north boundary of allotment 1, section C, and a line to Hawker's Creek; thence south-westerly by that creek to the northern boundary of allotment 5, section C; thence westerly by that boundary and southerly by the western boundaries of the said allotment and allotment 5A, to the south-western angle of the latter allotment; thence easterly by a road to the road forming the western boundary of allotment 3; thence southerly by that road to the south-west angle of the last-mentioned allotment; thence westerly and north-westerly by a road to the northern angle of allotment 12A, section A, Parish of Puckapunyal; thence southerly by a road to the north-western angle of allotment 14A, section A; thence easterly by the northern boundary of that allotment to its north-east angle; thence southerly by the western boundaries of allotments 12A, 15, 19, 21, 22, and 22A, section A, to the south-east angle of allotment 23; thence westerly by the southern boundary of that allotment to the north-western angle of allotment 24; thence southerly and easterly by the western and southern boundaries of that allotment to the north-western angle of allotment 27A; thence southerly and easterly by roads forming the western and southern boundaries of that allotment to the north-eastern angle of allotment 29C; thence southerly and westerly by the eastern and southern boundaries of that allotment to the north-western angle of allotment 48c, section B, Parish of Glenaroua; thence southerly by the western boundaries of that allotment and allotment 49c to the road forming the north boundary of allotment 48A; thence north-easterly by that road to the north-west angle of allotment 48B; thence

southerly by a road to the southern angle of allotment 43; thence south-easterly by a road to the southern angle of allotment 30A; thence easterly and south-easterly by a road to the Sunday Creek; thence southerly by that creek to the northern boundary of the Parish of Broadford; thence easterly by that boundary to the Dabyminga Creek; thence southerly and easterly by that creek to the south boundary of allotment 10B, section D, Parish of Kerrisdale; thence easterly by that boundary and the south boundaries of allotments 10A and 10, and northerly by the east boundary of the last-mentioned allotment to the south-west angle of allotment 10c; thence easterly, northerly and westerly by the southern, eastern and northern boundaries of allotment 10c to the south boundary of the Parish of Traawool; thence northerly, easterly and south-easterly by that boundary to the west boundary of the Parish of Windham; thence northerly by the latter boundary to the road forming the northern boundary of allotment 122A in the last-named parish; thence north-easterly and south-easterly by that road and further south-easterly by a road to the north-west angle of allotment 132; thence northerly by a road and north-easterly, easterly and southerly by the Upper Goulburn-road to the King Parrot Creek; thence north-easterly by the King Parrot Creek to its junction with the Goulburn River; thence easterly by that river to the west boundary of allotment 2, Parish of Ghin Ghin; thence northerly and easterly by a road to the north-east angle of allotment 15D; thence northerly and westerly by the east and north boundaries of allotment 4c to the west boundary of allotment 4D; thence northerly by that boundary and north-easterly by a road to the road forming the west boundary of allotment 79A; thence northerly by that road to the north-west angle of the said allotment; thence generally easterly by the north boundary of the parish to the road forming the east boundary of allotment 8, section C, Parish of Kobyboyn; thence northerly by that road, easterly by the Highlands-road to the south-east angle of allotment 10, northerly by the east boundaries of that allotment and allotment 9 and easterly and northerly by a road to the north boundary of allotment 2; thence westerly by that boundary to Boundary Creek; thence northerly by that creek to Hughes Creek; thence generally easterly, northerly and again easterly by that creek, easterly and northerly by Emu Waterholes Creek, and north-westerly by Grassy Creek to the south boundary of the Parish of Ruffly; thence northerly by a road to the north-west angle of allotment 12, section B, in the said parish; thence westerly and south-westerly by a road to the south angle of allotment 19, and northerly by a road to the south angle of allotment 18, section H, Parish of Longwood; thence north-westerly, northerly and westerly by the south boundary of the said parish to the south-west angle of allotment 20; thence north-westerly by a road to the north-west angle of allotment 16, section 3, Parish of Tarcombe; thence northerly by a road to the south boundary of the Township of Old Longwood, and thence westerly by that boundary and northerly by the west boundary of that township to the Hume-highway, being the point of commencement.

SUBDIVISION OF WOODEND.

Commencing on the north boundary of the Parish of Trentham at the Kyneton to Trentham-road; thence south-westerly by that road to the south-west angle of allotment 21; thence east by a road to the north-east angle of allotment 31; thence south by a road to the south-west angle of allotment 77B; thence east by a road to the north-west angle of allotment 103P; thence southerly by a road to the south-west angle of the last-mentioned allotment, and easterly

by a road to the west boundary of allotment 103L; thence south and east by the west and south boundaries of that allotment to its south-east angle; thence south-easterly by a road to the north-west angle of allotment F¹, section J; thence east and south by the north and east boundaries of that allotment, and east by the south boundaries of allotments 6, 7, and 17, to the south-east angle of the last-mentioned allotment; thence northerly by a road to the Great Dividing Range; thence generally south-easterly and north-easterly by that range to the east boundary of the Parish of Woodend; thence generally northerly by that parish boundary and the east boundary of the Parish of Carlruhe to the south boundary of allotment 101 in the last-named parish; thence west by the last-mentioned boundary and west and south by a road to the south-east angle of allotment 100; thence west by the south boundary of the last-named parish to the Campaspe River; thence southerly by that river to the Woodend and Tylden road; thence south-westerly by that road to the north-east angle of allotment 115, Parish of Tylden; thence south, south-westerly and again south by a road to the north boundary of the Parish of Trentham, and thence west by that parish boundary to the Kyneton to Trentham-road, being the point of commencement.

ELECTORAL DISTRICT OF BRUNSWICK EAST.

SUBDIVISION OF BLYTH.

Commencing on the Merri Creek where Albion-street east abuts thereon; thence south-easterly by the Merri Creek to the north boundary of Crown portion 93, Parish of Jika Jika; thence westerly by that boundary to Ida-street; thence northerly by Ida-street to May-street; thence westerly by May-street to King-street; thence southerly by King-street to the north boundary of Crown portion 93 aforesaid; thence westerly by that boundary to Nicholson-street; thence northerly by Nicholson-street to Glenlyon-road; thence westerly by Glenlyon-road to Sydney-road; thence northerly by Sydney-road to Albion-street east, and thence easterly by Albion-street east to the Merri Creek, being the point of commencement.

SUBDIVISION OF EDWARD.

Commencing at the intersection of Nicholson-street and Glenlyon-road; thence southerly by Nicholson-street to Pigdon-street; thence westerly by Pigdon-street to Bowen-crescent; thence northerly by Bowen-crescent to the North Carlton railway; thence westerly by that railway to Royal-parade; thence northerly by Royal-parade and Sydney-road to Glenlyon-road, and thence easterly by Glenlyon-road to Nicholson-street, being the point of commencement.

SUBDIVISION OF FITZROY NORTH.

Commencing at the junction of Reid-street with Nicholson-street; thence northerly by Nicholson-street to the north boundary of Crown portion 93, Parish of Jika Jika; thence easterly by that boundary to King-street; thence northerly by King-street to May-street; thence easterly by May-street to Ida-street; thence southerly by Ida-street to the north boundary of Crown portion 93 aforesaid; thence easterly by that boundary to the Merri Creek; thence south-easterly by the Merri Creek to a point in line with Falconer-street; thence south-westerly by a line and Falconer-street to Alfred-crescent; thence north-westerly and south-westerly by Alfred-crescent to Reid-street, and thence westerly by Reid-street to Nicholson-street, being the point of commencement.

ELECTORAL DISTRICT OF BRUNSWICK WEST.

SUBDIVISION OF BRUNSWICK SOUTH.

Commencing on the Moonee Ponds Creek where Park-street west abuts thereon; thence generally northerly by the Moonee Ponds Creek to Dawson-street; thence easterly by Dawson-street to Grantham-street; thence southerly by Grantham-street to Union-street; thence easterly by Union-street to Sydney-road; thence southerly by Sydney-road and Royal-parade to Park-street west, and thence westerly by Park-street west to the Moonee Ponds Creek, being the point of commencement.

SUBDIVISION OF BRUNSWICK WEST.

Commencing on the Moonee Ponds Creek at Moreland-road west; thence easterly by Moreland-road west to Sydney-road; thence southerly by Sydney-road to Union-street; thence westerly by Union-street to Grantham-street; thence northerly by Grantham-street to Dawson-street; thence westerly by Dawson-street to the Moonee Ponds Creek, and thence generally northerly and north-westerly by the Moonee Ponds Creek to Moreland-road west, being the point of commencement.

ELECTORAL DISTRICT OF BURWOOD.

SUBDIVISION OF GLEN IRIS.

Commencing at the Kooyongkoot or Gardiner's Creek at Warrigal-road; thence south-westerly and north-westerly by the existing channel of the Kooyongkoot or Gardiner's Creek to Kerferd-road; thence easterly by Kerferd-road to Glen Iris-road; thence northerly by Glen Iris-road to Toorak-road; thence easterly by Toorak-road to Warrigal-road, and thence southerly by Warrigal-road to the Kooyongkoot or Gardiner's Creek, being the point of commencement.

SUBDIVISION OF HIGHFIELD PARK.

Commencing at the junction of Wattle Valley-road with Canterbury-road; thence easterly by Canterbury-road to Warrigal-road; thence southerly by Warrigal-road to Toorak-road; thence westerly by Toorak-road to Wattle Valley-road extension; thence northerly by Wattle Valley-road extension to Nevis-street; thence westerly by Nevis-street to Wattle Valley-road, and thence northerly by Wattle Valley-road to Canterbury-road, being the point of commencement.

ELECTORAL DISTRICT OF CAMBERWELL.

SUBDIVISION OF AUBURN.

Commencing at the junction of Auburn-road with Barker's-road; thence easterly by Barker's-road to Burke-road; thence southerly by Burke-road to the Kooyongkoot or Gardiner's Creek; thence north-westerly by the existing channel of the Kooyongkoot or Gardiner's Creek to Auburn-road, and thence northerly by Auburn-road to Barker's-road, being the point of commencement.

SUBDIVISION OF CAMBERWELL.

Commencing at the junction of Prospect Hill-road with Burke-road; thence easterly by Prospect Hill-road to Wattle Valley-road; thence southerly by Wattle Valley-road to Nevis-street; thence easterly by Nevis-street to Wattle Valley-road extension; thence southerly by Wattle Valley-road extension to Toorak-road; thence westerly by Toorak-road to Burke-road, and thence northerly by Burke-road to Prospect Hill-road, being the point of commencement.

SUBDIVISION OF CAMBERWELL SOUTH.

Commencing at the intersection of Toorak-road and Burke-road; thence easterly by Toorak-road to Glen Iris-road; thence southerly by Glen Iris-road to Kerferd-road; thence westerly by Kerferd-road to the Kooyongkoot or Gardiner's Creek; thence north-westerly by the existing channel of the Kooyongkoot or Gardiner's Creek to Burke-road, and thence northerly by Burke-road to Toorak-road, being the point of commencement.

ELECTORAL DISTRICT OF CARLTON.

SUBDIVISION OF CARLTON.

Commencing on the North Carlton railway at Royal-parade; thence easterly by that railway to Bowen-crescent; thence southerly by Bowen-crescent to Pigdon-street; thence easterly by Pigdon-street to Nicholson-street; thence southerly by Nicholson-street to Faraday-street; thence westerly by Faraday-street to Swanston-street; thence southerly by Swanston-street to Grattan-street; thence westerly by Grattan-street to Royal-parade, and thence northerly by Royal-parade to the North Carlton railway, being the point of commencement.

SUBDIVISION OF FITZROY.

Commencing at the junction of Freeman-street with Nicholson-street; thence easterly by Freeman-street to Napier-street; thence southerly by Napier-street to Queens-parade; thence north-easterly by Queens-parade to Smith-street; thence southerly by Smith-street to Victoria-parade; thence westerly by Victoria-parade to Nicholson-street, and thence northerly by Nicholson-street to Freeman-street, being the point of commencement.

ELECTORAL DISTRICT OF CAULFIELD.

SUBDIVISION OF ARMADALE.

Commencing at the intersection of High-street and Williams-road; thence easterly by High-street to Kooyong-road; thence southerly by Kooyong-road to Alma-road; thence westerly by Alma-road to Williams-road, and thence northerly by Williams-road to High-street, being the point of commencement.

SUBDIVISION OF CAULFIELD.

Commencing at the intersection of Dandenong-road and Kooyong-road; thence south-easterly by Dandenong-road and Normanby-road to Mayfield-grove; thence southerly by Mayfield-grove to Inkerman-road; thence easterly by Inkerman-road to Park-crescent; thence south-easterly by Park-crescent to Balaclava-road; thence westerly by Balaclava-road to Bambra-road; thence southerly by Bambra-road to Glenhuntly-road; thence westerly by Glenhuntly-road to Brighton-road; thence north-westerly by Brighton-road to Hotham-street; thence northerly by Hotham-street to Glen Eira-road; thence easterly by Glen Eira-road to Kooyong-road, and thence northerly by Kooyong-road to Dandenong-road, being the point of commencement.

SUBDIVISION OF MALVERN WEST.

Commencing at the junction of Glenferrie-road with Dandenong-road; thence north-westerly by Dandenong-road to Kooyong-road; thence northerly by Kooyong-road to Inverness-avenue; thence easterly by Inverness-avenue, a line and Union-street to Glenferrie-road, and thence southerly by Glenferrie-road to Dandenong-road, being the point of commencement.

ELECTORAL DISTRICT OF CAULFIELD EAST.

SUBDIVISION OF CARNEGIE.

Commencing at the junction of Koornang-road with Dandenong-road; thence southerly by Koornang-road to North-road; thence westerly by North-road to the Mordialloc to Melbourne railway; thence northerly by the Mordialloc to Melbourne railway to Glenhuntly-road; thence easterly by Glenhuntly-road to Grange-road; thence north-easterly by Grange-road to Dandenong-road, and thence south-easterly by Dandenong-road to Koornang-road, being the point of commencement.

SUBDIVISION OF CAULFIELD EAST.

Commencing at the intersection of Glenhuntly-road and Bambra-road; thence northerly by Bambra-road to Balaclava-road; thence easterly by Balaclava-road to Park-crescent; thence north-westerly by Park-crescent to Inkerman-road; thence westerly by Inkerman-road to Mayfield-grove; thence northerly by Mayfield-grove to Normanby-road; thence north-westerly by Normanby-road to Dandenong-road; thence north-easterly and south-easterly by Dandenong-road to Grange-road; thence south-westerly by Grange-road to Glenhuntly-road, and thence westerly by Glenhuntly-road to Bambra-road, being the point of commencement.

SUBDIVISION OF MALVERN EAST.

Commencing at the junction of Brunel-street with Burke-road; thence easterly by Brunel-street to Darling-road; thence northerly by Darling-road to Lower Malvern-road; thence south-easterly by Lower Malvern-road to Winton-road; thence north-easterly and easterly by Winton-road to the existing channel of the Kooyongkoot or Gardiner's Creek; thence south-easterly and north-easterly by the existing channel of the Kooyongkoot or Gardiner's Creek to Warrigal-road; thence southerly by Warrigal-road to Dandenong-road; thence north-westerly by Dandenong-road to Burke-road, and thence northerly by Burke-road to Brunel-street, being the point of commencement.

SUBDIVISION OF MALVERN SOUTH.

Commencing at the junction of Burke-road with Dandenong-road; thence north-westerly by Dandenong-road to Glendearg-grove; thence northerly by Glendearg-grove to Claremont-avenue; thence easterly by Claremont-avenue to Tooronga-road; thence southerly by Tooronga-road to Central Park-road; thence easterly by Central Park-road to Burke-road, and thence southerly by Burke-road to Dandenong-road, being the point of commencement.

ELECTORAL DISTRICT OF COBURG.

SUBDIVISION OF COBURG.

Commencing at the junction of Shaftesbury-street with Moreland-road west; thence northerly by Shaftesbury-street, Phillips-street, Kelson-street, and High-street to O'Hea-street; thence westerly by O'Hea-street to Sussex-street; thence northerly by Sussex-street to the north boundary of the City of Coburg; thence easterly by that city boundary and southerly by the east boundary of the said city to Bell-street; thence westerly by Bell-street to the Merri Creek; thence generally southerly by the Merri Creek to Moreland-road east; and thence westerly by Moreland-road east and Moreland-road west to Shaftesbury-street, being the point of commencement.

SUBDIVISION OF MITCHELL.

Commencing on the Merri Creek where Albion-street east abuts thereon; thence westerly by Albion-street east to Sydney-road; thence northerly by Sydney-road to Moreland-road east; thence easterly by Moreland-road east to the Merri Creek, and thence south-easterly, north-easterly and generally southerly by the Merri Creek to Albion-street east, being the point of commencement.

ELECTORAL DISTRICT OF COLLINGWOOD.

SUBDIVISION OF ABBOTSFORD.

Commencing on the Yarra River at Victoria-street; thence westerly by Victoria-street to Hoddle-street; thence northerly by Hoddle-street to Roseneath-street; thence easterly by Roseneath-street to the Merri Creek, and thence southerly by the Merri Creek and generally south-easterly by the Yarra River to Victoria-street, being the point of commencement.

SUBDIVISION OF CLIFTON HILL.

Commencing on the Merri Creek where Roseneath-street abuts thereon; thence westerly by Roseneath-street, South-terrace, and Page-street to Wellington-street; thence northerly by Wellington-street to Queens-parade; thence north-easterly by Queens-parade to the Merri Creek, and thence easterly and south-westerly by the Merri Creek to Roseneath-street, being the point of commencement.

SUBDIVISION OF COLLINGWOOD.

Commencing at the junction of Smith-street with Victoria-parade; thence northerly by Smith-street to Queens-parade; thence north-easterly by Queens-parade to Wellington-street; thence southerly by Wellington-street to Page-street; thence easterly by Page-street and South-terrace to Hoddle-street; thence southerly by Hoddle-street to Victoria-parade, and thence westerly by Victoria-parade to Smith-street, being the point of commencement.

ELECTORAL DISTRICT OF DANDENONG.

SUBDIVISION OF BOX HILL SOUTH.

Commencing at the intersection of Canterbury-road and Middleborough-road; thence westerly by Canterbury-road to Warrigal-road; thence southerly by Warrigal-road to Highbury-road; thence easterly by Highbury-road to Middleborough-road, and thence northerly by Middleborough-road to Canterbury-road, being the point of commencement.

SUBDIVISION OF BURWOOD SOUTH.

Commencing at the junction of Highbury-road with Warrigal-road; thence southerly by Warrigal-road to Waverley-road; thence easterly by Waverley-road to Bay View-road; thence northerly by Bay View-road to Highbury-road, and thence westerly by Highbury-road to Warrigal-road, being the point of commencement.

SUBDIVISION OF DANDENONG.

Commencing at the intersection of Box Hill-road and North-road; thence southerly by Box Hill-road to Centre-road; thence easterly by Centre-road to Clayton-road; thence southerly by Clayton-road to Kingston-road; thence westerly by Kingston-road to Boundary-road; thence southerly by Boundary-road to Lower Dandenong-road; thence easterly by Lower Dandenong-road to the west angle of allotment 51, Parish of Dandenong; thence further easterly by a road and the Princes-highway to the east boundary of the Town of Dandenong; thence northerly by that

boundary to the south boundary of allotment 18, Parish of Eumemmerring; thence westerly by the latter boundary to the Dandenong Creek; thence northerly by the Dandenong Creek to Heatherton-road; thence westerly by Heatherton-road to the Princes-highway; thence north-westerly by the Princes-highway to Clayton-road; thence southerly by Clayton-road to North-road, and thence westerly by North-road to Box Hill-road, being the point of commencement.

SUBDIVISION OF MOUNT WAVERLEY.

Commencing at the intersection of Springvale-road and the Princes-highway; thence northerly by Springvale-road to Canterbury-road; thence westerly by Canterbury-road to Middleborough-road; thence southerly by Middleborough-road to Highbury-road; thence westerly by Highbury-road to Bay View-road; thence southerly by Bay View-road and Box Hill-road to Ferntree Gully-road; thence easterly by Ferntree Gully-road to Clayton-road; thence southerly by Clayton-road to the Princes-highway, and thence south-easterly by the Princes-highway to Springvale-road, being the point of commencement.

SUBDIVISION OF OAKLEIGH EAST.

Commencing at the intersection of Ferntree Gully-road and Box Hill-road; thence southerly by Box Hill-road to North-road; thence easterly by North-road to Clayton-road; thence northerly by Clayton-road to Ferntree Gully-road, and thence westerly by Ferntree Gully-road to Box Hill-road, being the point of commencement.

ELECTORAL DISTRICT OF DUNDAS.

SUBDIVISION OF BRANXHOLME.

Commencing on the west boundary of the County of Villiers at the north-east angle of allotment 2, section 7, Parish of Yatchaw West; thence southerly by that county boundary to the south-west angle of allotment 2A, section 1, Parish of Tallangoork; thence easterly by a road to the north-east angle of allotment 3A, section 2; thence southerly by the east boundaries of the last-named parish and the Parish of Clonleigh, generally westerly by the southern boundaries of the last-named parish and the Parishes of Banangal and Macarthur, and generally north-westerly by the south-western boundary of the last-named parish to the south boundary of the Parish of Ardnachie; thence generally westerly by the last-named boundary to the main drain forming the east boundaries of the Parishes of Condah and Greenhills; thence generally northerly by that main drain to the north-east angle of allotment 7, section 17, in the last-named parish; thence westerly by a road to the south-east angle of allotment 4b, section 6, Parish of Myamyn; thence northerly by a road to the north boundary of allotment 3A; thence westerly by that boundary, the north boundary of allotment 3c, and a road to the road forming the west boundary of the parish; thence northerly by the latter road and the road forming the east boundary of the Parish of Winyayung to the north-east angle of allotment 73b in that parish; thence westerly by a road to the main road from Digby to Hotspur; thence southerly by the last-mentioned road to the north-east angle of allotment 6A, section 1, Parish of Hotspur; thence west by a road to the south-west angle of allotment 19A, section A; thence westerly by the southern boundaries of allotments 20, 21, and 31, and a line to the west boundary of the parish; thence southerly by that boundary, and east by the south boundary of the parish to the Crawford River; thence southerly, north-westerly, and westerly by that

river to the Glenelg River; thence northerly and north-easterly by that river to the Wannon River, and generally south-easterly by that river, the Grange Burn, and Violet Creek to the south boundary of allotment 6B, section 10, Parish of Monivae; thence easterly by a road to the south-east angle of allotment 5B; thence south-easterly by a road to the south-east angle of allotment 7B, section 11; thence easterly by a road to the north-east angle of allotment 4A, section C; thence southerly by the Drainage Reserve forming the east boundary of the last-named parish to the west angle of allotment 3A, section 11, Parish of Yatchaw West; thence generally easterly by a road to the north-west angle of allotment 1, section 5; thence further easterly by the north boundary of that allotment and a road, and north-easterly by the north boundary of allotment 2, section 7, to the west boundary of the County of Villiers at the north-east angle of the last-mentioned allotment, being the point of commencement.

SUBDIVISION OF CASTERTON.

Commencing on the west boundary of the State where it is intersected by the Mosquito Creek; thence south-easterly by that creek, and north-easterly by the north boundary of the County of Follett to Power's Creek; thence southerly by that creek and the Glenelg River to the north boundary of allotment 1A, section 7, Parish of Warrock; thence easterly by that boundary, the north boundaries of allotments 1B and 7A, and a road to the north-east angle of allotment 19B, section 7; thence northerly by a road to the north-west angle of allotment 5, section 5; thence easterly by a road and the south boundary of allotment 5, section 5, Parish of Brimboal, to the south-east angle of that allotment; thence south by a road to the south angle of allotment 4, and north-easterly by a road to the road forming the south boundary of section 6; thence east by the latter road and the south boundary of allotment B, section 7, to the Wando River; thence north-easterly and easterly by that river to the west boundary of allotment 1, section 10, Parish of Brim Brim; thence north by that boundary and east by the south boundaries of allotment 4, section 5, and allotment 1, section 12, to the south-east angle of the latter allotment; thence easterly by a road to the south-east angle of allotment 13 (Konong Wootong North Estate), Parish of Wategat; thence southerly by a road to the south-west angle of allotment 8 in the said estate, Parish of Brit Brit; thence south-easterly by a road to the south angle of allotment 2 (Gringegalgon Estate), Parish of Brit Brit; thence north-easterly by a road to the most westerly angle of allotment 4 (Gringegalgon Estate), Parish of Gringegalgon; thence south-easterly and north-easterly by the southern boundary of that allotment to its most easterly angle; thence south-easterly by a road to the south angle of allotment 15 (Glendinning and Melville Forest Estate), Parish of Gringegalgon; thence easterly and south-westerly by a road to the north boundary of allotment 8A (Glendinning and Melville Forest Estate), Parish of Carrak; thence easterly by that boundary, southerly by the east boundary of the said allotment, and further southerly and south-easterly by a road to the most easterly angle of allotment 10; thence westerly by the road from Cavendish to Coleraine to the north-west angle of allotment 6, section 1 (Glendinning and Melville Forest Estate), Parish of Toolang; thence south by a road to the south-east angle of allotment 4, section 1, and west by a road to the north-east angle of allotment 4, section 6, in the last-named parish; thence south by a road and the west boundaries of allotments 4A and 4B, section 17, to the south-west angle of the latter allotment; thence west and south by the north and west boundaries of

the Parish of Redruth to the Wannon River; thence generally north-westerly by that river and south-westerly and southerly by the Glenelg River to the road forming the south boundary of the Parish of Werrikoo; thence west by that road and the road forming the south boundary of the Parish of Ardno to the west boundary of the State, and thence northerly by the State boundary to the Mosquito Creek, being the point of commencement.

SUBDIVISION OF HAMILTON.

Commencing on the west boundary of the County of Villiers at the north-east angle of allotment 2, section 7, Parish of Yatchaw West; thence north-westerly, northerly, and north-easterly by that county boundary to Mount Abrupt; thence further north-easterly, north-westerly, and south-westerly by the boundary of the County of Dundas to the east boundary of the Parish of Pendyk Pendyk; thence southerly by that boundary and the east boundaries of the Parishes of Wookurkook, Gatam Gatam, and Urangara to the south boundary of allotment 4, section B, Parish of Urangara; thence westerly by that boundary and northerly by the west boundary of the said allotment to the north-east angle of allotment 3; thence westerly and southerly by a road to the north boundary of allotment 2A; thence westerly by that boundary and the north boundary of allotment 2B, and south-easterly by a road to the north-east angle of allotment 1; thence westerly and south-westerly by a road to the most easterly angle of allotment 3, section 1, in the last-named parish; thence westerly and north-westerly by a road to the north boundary of allotment 3A; thence westerly by that boundary and further westerly and north-westerly by the north boundary of allotment 3 aforesaid to its most northerly angle; thence south-westerly, westerly, and northerly, by a road to the south boundary of allotment 18 (Glendinning and Melville Forest Estate), Parish of Gringegalgon; thence westerly by that boundary and south-easterly and south-westerly by a road to the north boundary of allotment 8A (Glendinning and Melville Forest Estate), Parish of Carrak; thence easterly by that boundary, southerly by the east boundary of the said allotment, and further southerly and south-easterly by a road to the most easterly angle of allotment 10; thence westerly by the road from Cavendish to Coleraine to the north-west angle of allotment 6, section 1 (Glendinning and Melville Forest Estate), Parish of Toolang; thence south by a road to the south-east angle of allotment 4, section 1, and west by a road to the north-east angle of allotment 4, section 6, in the last-named parish; thence south by a road and the west boundaries of allotments 4A and 4B, section 17, to the south-west angle of the latter allotment; thence west and south by the north and west boundaries of the Parish of Redruth to the Wannon River; thence north-easterly by that river, easterly by the Grange Burn, and south-easterly by Violet Creek to the south boundary of allotment 6B, section 10, Parish of Monivae; thence easterly by a road to the south-east angle of allotment 5B; thence south-easterly by a road to the south-east angle of allotment 7B, section 11; thence easterly by a road to the north-east angle of allotment 4A, section C; thence southerly by the Drainage Reserve forming the east boundary of the last-mentioned parish to the west angle of allotment 3A, section 11, Parish of Yatchaw West; thence generally easterly by a road to the north-west angle of allotment 1, section 5, and thence further easterly by the north boundary of that allotment and a road, and north-easterly by the north boundary of allotment 2, section 7, to the west boundary of the County of Villiers at the north-east angle of the last-mentioned allotment, being the point of commencement.

SUBDIVISION OF HARROW.

Commencing on the west boundary of the State where the north boundary of the Parish of Benayeo abuts thereon; thence generally easterly by the latter boundary to the west boundary of the Parish of Bringalbart; thence north by a road to the north-west angle of allotment 1B in that parish; thence north-easterly, south-easterly, and east by the north boundary of that parish to the road forming the west boundary of the Parish of Jallakin; thence south by that road to the south-west angle of allotment 13A in that parish; thence east and south by a road to the south-west angle of allotment 49; thence east by a road to the south-east angle of allotment 64; thence north by a road to the south-west angle of allotment 86; thence east by a road to the road forming the west boundary of the Parish of Awonga; thence north by that road to the south-west angle of allotment 25 in that parish; thence east by a road to the road forming the west boundary of the Parish of Charam; thence south by that road to the main road from Edenhope to Horsham; thence north-easterly by that road to the road forming the west boundary of the Parish of Turandurey; thence northerly by that road and easterly by the road forming the north boundary of the said parish to the west boundary of the Parish of Kalingur; thence generally northerly, easterly, and southerly by the west, north, and east boundaries of that parish to the north-east angle of allotment 53, Parish of Kalingur; thence east by a road to the north-east angle of allotment 43A, Parish of Tooan; thence northerly and easterly by the west and north boundaries of that parish to the main road from Edenhope to Horsham; thence north-easterly by that road to the most westerly angle of allotment 6, Parish of Natimuk; thence south-easterly, easterly, and southerly, and again easterly by the roads forming the south boundary of that parish to the Darragan Creek; thence northerly by that creek and north-westerly by the Wimmera River to the main road from Natimuk to Horsham; thence easterly by that road to the north-west angle of allotment 256A, Parish of Vectis East; thence southerly by the west boundary of that allotment and a line to the Wimmera River; thence north-easterly by that river to the road forming the west boundary of allotment 239, Parish of Bungalally; thence southerly by that road and further southerly, easterly, and south-westerly by the road forming the boundary between the Parishes of Bungalally and Vectis East to Norton's Creek; thence southerly by that creek to a point in line with the north boundary of allotment 53, Parish of Darragan; thence west by a line and a road to the north-west angle of allotment 113; thence south by a road to the south-east angle of allotment 78, and west by a road to the north-west angle of allotment 56, Parish of Nurrabiel; thence south and south-westerly by a road to the north angle of allotment 46; thence south by a road to the south-east angle of allotment 86A and south-easterly by the 3-chain road forming the south boundary of the last-named parish, to the west boundary of the Parish of Mockinya; thence generally southerly by that boundary, easterly, northerly, and easterly by the south boundary of the said parish to the Glenelg River; thence south-westerly by that river to the east boundary of the Parish of Pendyk Pendyk; thence southerly by that boundary and the east boundaries of the Parishes of Wookurkook, Gatum Gatum, and Urangara to the south boundary of allotment 4, section B, Parish of Urangara; thence westerly by that boundary and northerly by the west boundary of the said allotment to the north-east angle of allotment 3; thence westerly and southerly by a road to the north boundary of allotment 2A; thence westerly by that boundary and the north boundary of allotment 2B, and south-easterly by a road to the

north-east angle of allotment 1; thence westerly and south-westerly by a road to the most easterly angle of allotment 3, section 1, in the last-named parish; thence westerly and north-westerly by a road to the north boundary of allotment 3A; thence westerly by that boundary and further westerly and north-westerly by the north boundary of allotment 3 aforesaid to its northerly angle; thence south-westerly, westerly, and northerly by a road to the south boundary of allotment 18 (Glendinning and Melville Forest Estate), Parish of Gringegalgonia; thence westerly by that boundary and south-easterly and westerly by a road to the south angle of allotment 15; thence north-westerly by a road to the most easterly angle of allotment 4 (Gringegalgonia Estate), Parish of Gringegalgonia; thence south-westerly and north-westerly by the southern boundary of the last-mentioned allotment to its most westerly angle; thence south-westerly by a road to the south angle of allotment 2 (Gringegalgonia Estate), Parish of Brit Brit; thence north-westerly by a road to the south-west angle of allotment 8 (Konong Wootong North Estate), Parish of Brit Brit; thence northerly by a road to the south-east angle of allotment 13 (Konong Wootong North Estate), Parish of Wategat; thence westerly by a road and the south boundaries of allotment 1, section 12, Parish of Brim Brim, and allotment 4, section 5, to the south-west angle of the latter allotment; thence south by the west boundary of allotment 1, section 10, to the Wando River; thence westerly and south-westerly by that river to the south boundary of allotment B, section 7, Parish of Brimboal; thence westerly by that boundary and a road and south-westerly by a road to the south angle of allotment 4, section 5; thence north by a road to the south-east angle of allotment 5; thence westerly by the south boundary of the last-named allotment and a road to the north-west angle of allotment 5, section 5, Parish of Warrock; thence southerly by a road to the north-east angle of allotment 19B, section 7; thence westerly by a road and the north boundaries of allotments 7A, 1B, and 1A to the Glenelg River; thence northerly by that river and Power's Creek to the north boundary of the County of Follett; thence south-westerly by that county boundary to the Mosquito Creek; thence north-westerly by that creek to the west boundary of the State, and thence north by that State boundary to the north boundary of the Parish of Benayeo, being the point of commencement.

SUBDIVISION OF PENSHEURST.

Commencing at the junction of Back Creek with the Hopkins River, being a point on the south boundary of the County of Ripon; thence generally south-westerly and south-easterly by that river to the road from Chatsworth to Caramut at the south-east boundary of allotment 1, section 12, Town of Chatsworth; thence south-westerly by that road to the road forming the north boundary of the Parish of Caramut; thence east by the latter road and south by the road forming the east boundary of the said parish to Muston's Creek; thence south-westerly and north-westerly by that creek to the south boundary of the Parish of Quamby North; thence westerly by that boundary and the road forming the south boundaries of the Parishes of Minjah North and Minhamite to the road forming the west boundary of the last-named parish; thence northerly by that road and the road forming the west boundary of the Parish of Langulac to the road forming the south boundary of section 1, Parish of Tallangoork; thence westerly by the said road to the west boundary of the County of Villiers; thence northerly and north-easterly by that county boundary to Mount Abrupt, and thence easterly and south-easterly by the south boundary of the County of Ripon to the Hopkins River, being the point of commencement.

ELECTORAL DISTRICT OF ELSTERNWICK.

SUBDIVISION OF ELSTERNWICK.

Commencing on the shore of Port Phillip Bay at a point in line with Head-street; thence easterly by a line and Head-street to St. Kilda-street; thence northerly by St. Kilda-street to Glenhuntly-road; thence easterly by Glenhuntly-road to Bambra-road; thence southerly by Bambra-road and Thomas-street to Union-street; thence north-westerly and westerly by Union-street to Nepean-highway; thence north-westerly by Nepean-highway to North-road; thence westerly by North-road to the shore of Port Phillip Bay, and thence north-westerly by the shore of Port Phillip Bay to a point in line with Head-street, being the point of commencement.

SUBDIVISION OF GLENHUNTLY.

Commencing at the intersection of Glenhuntly-road and Bambra-road; thence easterly by Glenhuntly-road to the Melbourne to Mordialloc railway; thence southerly by that railway to North-road; thence westerly by North-road to Bambra-road, and thence northerly by Bambra-road to Glenhuntly-road, being the point of commencement.

ELECTORAL DISTRICT OF EVELYN.

SUBDIVISION OF DIAMOND CREEK.

Commencing at the north-east angle of allotment 74B², Parish of Kinglake; thence southerly and south-westerly by a road to the south boundary of allotment 72A; thence easterly by that boundary and southerly by the eastern boundary of allotment 74E and a line in continuation thereof to the north boundary of allotment 14B, section A; thence easterly by the last-mentioned boundary and a line in continuation thereof to Arthur's Creek; thence southerly, south-westerly and south-easterly by Arthur's Creek to Diamond Creek and further southerly by Diamond Creek to the north boundary of allotment 5, Parish of Nillumbik; thence easterly by that boundary and southerly by the east boundary of that allotment, a road and the east boundaries of allotments 2, 3 and 6, section 17, and allotment 3, section 10, to the Research-Greensborough road; thence south-westerly by the Research-Greensborough road to the road forming the north boundary of allotment F, section 11; thence north-westerly and westerly by the last-mentioned road and the road forming the north boundary of allotment 9 to Diamond Creek; thence generally south-westerly by that creek to the north boundary of allotment 13, section 4; thence westerly by that boundary and the north boundary of section 3 to the Plenty River; thence southerly by that river to the north boundary of Crown portion 8, Parish of Keelbundora; thence westerly by that boundary and the north boundary of Crown portion 9 and a line in continuation thereof to the Upper Plenty-road; thence north-easterly by that road to the point where the north boundary of the City of Preston abuts thereon; thence west by that boundary to Darebin Creek; thence generally northerly by that creek to the south boundary of the Parish of Morang; thence east by that boundary to the south-west angle of section 2 in that parish; thence north by the west boundaries of that section and sections 7, 10, 15, and 18 and further north by the west boundaries of sections 2, 7, 10, 15, and 18, Parish of Yan Yean, and by the west boundaries of sections 2, 7, and 10, Parish of Toorourong, to the south-east angle of allotment 2, section 15; thence west by the south boundaries of that allotment and allotment 1 to the west boundary of the last-named parish; thence north by that boundary to the south boundary of the Parish of Wallan Wallan; thence west by a road to the south-west angle of allotment 5,

section D, in that parish; thence north-westerly and easterly by a road to the south-east angle of allotment 18, section B; thence northerly and north-easterly by a road to the south-western boundary of the Kilmore Water Supply Catchment Area; thence south-easterly by that boundary to the Great Dividing Range; thence generally south-easterly by that range to the western boundary of the Parish of Kinglake, and thence easterly by the road along the Great Dividing Range to the north-east angle of allotment 74B², Parish of Kinglake, being the point of commencement.

SUBDIVISION OF ELTHAM.

Commencing on the Yarra River at the junction of the Plenty River; thence northerly by the Plenty River to the north boundary of section 3, Parish of Nillumbik; thence easterly by that boundary and the north boundary of allotment 13, section 4, to the Diamond Creek; thence generally north-easterly by that creek to the road forming the north boundary of allotment 9, section 11; thence easterly by that road and south-easterly by the road forming the north boundary of allotment F to the Greensborough-Research road; thence north-easterly by the last-named road to the east boundary of allotment 3, section 10; thence northerly by that boundary and the east boundaries of allotments 6, 3 and 2, section 17, a road and the east boundary of allotment 5 to the north boundary of the last-named allotment; thence westerly by the last-mentioned boundary to Diamond Creek; thence northerly by that creek, and north-westerly, north-easterly and northerly by Arthur's Creek, to a point in line with the north boundary of allotment 14B, section A, Parish of Kinglake; thence westerly by a line and that boundary to a point in line with the east boundary of allotment 74E; thence northerly by a line and the last-mentioned boundary, and west by the north boundary of the last-named allotment to the south-west angle of allotment 72A; thence north-easterly and northerly by a road to the north-east angle of allotment 74B²; thence easterly and south-easterly by the road along the Great Dividing Range to the south-west angle of allotment 20c, Parish of Kinglake; thence east by a road to the road forming the west boundary of allotment 54c; thence south-westerly by the latter road to the south-west angle of the said allotment; thence east by a road to the south-east angle of allotment 54d, south-easterly and northerly by a road to the south boundary of allotment 53, and east by that boundary to Island Creek; thence north-easterly by that creek to the southern boundary of allotment 51c; thence easterly, south and again easterly by that boundary, southerly by a road and the west boundary of allotment 78 and easterly by a road to the road forming the east boundary of allotment 45; thence southerly by the last-mentioned road, the east boundary of allotment 45A, and a road to the east angle of allotment 23A, section B; thence westerly by the Great Dividing Range (being portion of the north boundary of the County of Evelyn) to the west boundary of allotment 40; thence southerly by that boundary and a road and east and southerly by the north and east boundaries of the Parish of Queenstown to the north-east angle of allotment 38A in that parish; thence west and south by the north and west boundaries of that allotment, west and south by the north and west boundaries of allotment 38B, south-westerly and south by the west boundary of allotment 38J, and west and south by the north and west boundaries of allotment 38 to the north boundary of allotment 36, section A; thence south-easterly by a road to the east angle of allotment 15; thence westerly by a road, and south and west by the east and south boundaries of the last-mentioned allotment to the south-west angle thereof; thence generally southerly by a road and south by the west boundaries

of allotments 73A and 73 to Watson's Creek; thence westerly, south-westerly, and southerly by that creek to the Yarra River, and thence generally south-westerly by that river to the junction of the Plenty River, being the point of commencement.

SUBDIVISION OF HEALESVILLE.

Commencing on Mount Arnold; thence south-westerly by a direct line to Badger's Creek, at the east boundary of the Parish of Gracedale; thence westerly by that creek to a point in line with the east boundary of allotment 7c, section C, in the said parish; thence southerly by a line, that boundary, and the east boundary of allotment 7A to the south-east angle of the latter allotment; thence east by a road to the east boundary of allotment 58; thence south by that boundary, and west, south, and east by the north, west, and south boundaries, of allotment 4 to the west boundary of allotment 3; thence south by that boundary, west by the south boundary of allotment 57, and north by a road to the north boundary of allotment 50c; thence west by that boundary, and southerly, south-westerly and west by a road to the east boundary of allotment 51; thence south by that boundary and southerly by a road, the west boundary of allotment 11, section B, and a line in continuation thereof to the Yarra River; thence generally south-westerly and north-westerly by that river to the road forming the west boundaries of allotments 10 and 11, Parish of Tarrawarra; thence north-westerly and north-easterly by that road, and north-easterly and north-westerly by the east and north boundaries of allotment 28A to the east boundary of allotment 34; thence northerly by that boundary and the east boundaries of allotments 44, 44A and 44B to the south boundary of allotment 97; thence westerly by that boundary and the south boundary of allotment 96, northerly by the west boundary of the last-mentioned allotment, westerly by the south boundary of allotment 96A, and northerly by a road to the south boundary of allotment 85, Parish of Tarrawarra North; thence westerly by that boundary and northerly by the west boundaries of the said allotment and allotments 84, 83, 82, and 81, the State Forest Reserve and allotment 67c to the north-west angle of that allotment; thence generally south-easterly by the Great Dividing Range to Mount St. Leonard; thence north-easterly by a direct line to the Acheron River and Murrindindi Creek watershed (known as the Black Range) at the south boundary of the Parish of Granton; thence generally northerly by that watershed to the south boundary of the Parish of Glendale; thence easterly by that boundary and southerly by the Acheron River to the south boundary of the Parish of Taggerty; thence north-easterly, south-easterly, and easterly by that boundary to the south-east angle of allotment 26 in the said parish, and thence south-easterly by a direct line to Mount Arnold on the Great Dividing Range, being the point of commencement.

SUBDIVISION OF HEDELBERG.

Commencing on the Yarra River where Banksia-street abuts thereon; thence westerly by Banksia-street, and a line in continuation thereof to Darebin Creek; thence northerly by that creek to the Upper Plenty-road; thence north-easterly by the Upper Plenty-road to a point in line with the north boundary of Crown portion 9, Parish of Keelbundora; thence easterly by a line and the north boundaries of Crown portions 9 and 8, Parish of Keelbundora, to the Plenty River, and thence southerly by the Plenty River and generally south-westerly by the Yarra River to Banksia-street, being the point of commencement.

SUBDIVISION OF LILYDALE.

Commencing on the Yarra River at the junction of Watson's Creek; thence northerly, north-easterly and easterly by Watson's Creek to the west boundary of allotment 73, Parish of Queenstown; thence northerly by that boundary and the west boundary of allotment 73A and further generally northerly by a road to the south-west angle of allotment 15, section A; thence east and north by the south and east boundaries of the last-named allotment and easterly by a road to the east angle of that allotment; thence north-westerly by a road to the west boundary of allotment 38; thence northerly by that boundary and easterly by the north boundary of that allotment, northerly and north-westerly by the west boundary of allotment 38J, northerly and easterly by the west and north boundaries of allotment 38B and northerly and easterly by the west and north boundaries of allotment 38A to the north-east angle of the last-mentioned allotment; thence northerly and westerly by the east and north boundaries of the Parish of Queenstown and northerly by a road and the west boundary of allotment 40 to the north-west angle of that allotment; thence easterly by the Great Dividing Range (being portion of the north boundary of the County of Evelyn) to the east angle of allotment 23A, section B; thence generally north-easterly and south-easterly by the Great Dividing Range to the north-west angle of allotment 67c, Parish of Tarrawarra North; thence southerly by the west boundaries of that allotment, the State Forest Reserve and allotments 81, 82, 83, 84 and 85 and easterly by the south boundary of the last-mentioned allotment to the south-east angle of that allotment; thence southerly by a road to the south boundary of allotment 96A, Parish of Tarrawarra; thence easterly by that boundary, southerly by the west boundary of allotment 96, easterly by the south boundary of the last-named allotment and allotment 97, southerly by the east boundaries of allotments 44B, 44A, 44 and 34 and south-easterly and south-westerly by the north and east boundaries of allotment 28A to the south angle of the last-mentioned allotment; thence south-westerly and south-easterly by the road forming the west boundaries of allotments 11 and 10 to the Yarra River; thence generally south-easterly by the Yarra River to the south boundary of the Parish of Gruyere; thence westerly by that boundary and the north boundary of the Parish of Mooroolbark to the east boundary of the Parish of Warrandyte; thence northerly by that boundary to the Yarra River, and thence generally westerly by the Yarra River to the junction of Watson's Creek, being the point of commencement.

SUBDIVISION OF WARBURTON.

Commencing on Mount Arnold on the Great Dividing Range; thence south-easterly and easterly by that range to the east boundary of the County of Evelyn; thence southerly by that county boundary and generally south-westerly by the southern boundary of the County of Evelyn and north-westerly by a road to a point in line with the eastern boundary of allotment 90D, Parish of Beenak; thence northerly by a line and the eastern boundary of the last-named allotment to the south-east angle of allotment 89E; thence westerly by a road to the road forming the western boundary of allotment 89D; thence northerly by that road to the south-east angle of allotment 2; thence westerly by a road and the south boundary of allotment 1, Parish of Nangana, to the south-west angle of the latter allotment; thence southerly by the western boundaries of allotments 66A and 66 to the creek forming the northern boundary of allotment 68; thence westerly by that creek to the eastern

branch of Shepherd's Creek; thence north-westerly by the latter creek and Shepherd's Creek to its junction with the Cockatoo Creek; thence north-westerly and northerly by the last-named creek to the Woori Yallock Creek; thence generally northerly by that creek to the south boundary of the Parish of Gruyere; thence easterly by that boundary to the Yarra River; thence south-westerly, south-easterly and north-easterly by the Yarra River to a point in line with the west boundary of allotment 11, section B, Parish of Gracedale; thence northerly by a line, the last-mentioned boundary, a road, and the east boundary of allotment 51 to the road forming the south boundary of allotment 49A; thence easterly and north-easterly by that road and northerly by the road forming the west boundary of allotment 50C to the north boundary of the last-named allotment; thence easterly by the last-mentioned boundary and southerly by a road to the south boundary of allotment 57; thence easterly by that boundary, northerly by the west boundary of allotment 3, westerly, northerly and easterly by the south, west and north boundaries of allotment 4, and northerly by the east boundary of allotment 58 to the north-east angle of the last-mentioned allotment; thence westerly by a road to the east boundary of allotment 7A; thence northerly by that boundary, the east boundary of allotment 7G, and a line in continuation thereof to Badger's Creek; thence easterly by that creek to the east boundary of the Parish of Gracedale, and thence north-easterly by a direct line to Mount Arnold, being the point of commencement.

ELECTORAL DISTRICT OF FLEMINGTON.

SUBDIVISION OF HOTHAM.

Commencing at the junction of Wreckyn-street with Flemington-road; thence north-westerly by Flemington-road to Dryburgh-street; thence southerly by Dryburgh-street to Arden-street; thence easterly by Arden-street to Wreckyn-street, and thence north-easterly by Wreckyn-street to Flemington-road, being the point of commencement.

SUBDIVISION OF NEWMARKET.

Commencing on the Moonee Ponds Creek, where Myrnong-crescent abuts thereon; thence westerly by Myrnong-crescent and the southern boundary of the City of Essendon to Mount Alexander-road; thence south-easterly by Mount Alexander-road to Kent-street; thence westerly by Kent-street to Ascot Vale-road; thence southerly by Ascot Vale-road to Epsom-road; thence north-westerly by Epsom-road to the north-east angle of allotment 29, section 3, Parish of Dousta Galla; thence south-westerly by the southern boundary of the City of Essendon to the Maribyrnong River; thence south-easterly by the Maribyrnong River to the Williamstown railway; thence easterly by that railway to a point in line with Victoria-street; thence easterly by a line and Victoria-street to Dryburgh-street; thence northerly by Dryburgh-street to Flemington-road; thence north-westerly by Flemington-road and Mount Alexander-road to the Moonee Ponds Creek, and thence northerly by the Moonee Ponds Creek to Myrnong-crescent, being the point of commencement.

SUBDIVISION OF PARKVILLE.

Commencing on the Moonee Ponds Creek at Park-street west; thence south-westerly and generally south-easterly by the Moonee Ponds Creek to Mount

Alexander-road; thence south-easterly by Mount Alexander-road and Flemington-road to Elizabeth-street; thence northerly by Elizabeth-street and Royal-parade to Park-street west, and thence westerly by Park-street west to the Moonee Ponds Creek, being the point of commencement.

ELECTORAL DISTRICT OF FOOTSCRAY.

SUBDIVISION OF FOOTSCRAY.

Commencing on the Maribyrnong River at Farnsworth-avenue; thence south-easterly by the Maribyrnong River to the Melbourne to Bendigo railway; thence westerly, south-westerly and again westerly by the Melbourne to Bendigo railway to the Geelong-road; thence north-easterly by the Geelong-road to the south-east angle of allotment 12, section 15, Parish of Cut-paw-paw; thence northerly by the east boundary of that allotment to Farnsworth-avenue, and thence northerly and north-easterly by Farnsworth-avenue to the Maribyrnong River, being the point of commencement.

SUBDIVISION OF FOOTSCRAY SOUTH.

Commencing on the Maribyrnong River at the Bendigo to Melbourne railway; thence generally south-westerly by the Maribyrnong River to Youell-street; thence north-westerly by Youell-street to Whitehall-street; thence south-westerly by Whitehall-street to Harris-street; thence north-westerly by Harris-street to Hyde-street; thence north-easterly by Hyde-street to Princess-street; thence westerly by Princess-street, a line, and Mackay-street to Gamon-street; thence southerly by Gamon-street to O'Farrell-street; thence westerly by O'Farrell-street to Williamstown-road; thence northerly by Williamstown-road to the Geelong-road; thence north-easterly by the Geelong-road to the Bendigo to Melbourne railway, and thence easterly, north-easterly and again easterly by the Bendigo to Melbourne railway to the Maribyrnong River, being the point of commencement.

SUBDIVISION OF KINGSVILLE.

Commencing on Stony Creek at Williamstown-road; thence generally north-westerly by Stony Creek to Highgate-street; thence southerly by Highgate-street to Fiddian-street; thence westerly by Fiddian-street to Derham-street; thence southerly by Derham-street to The Avenue; thence westerly by The Avenue, Watson-street and the south boundary of the City of Footscray and northerly by the west boundary of the said city to the Bendigo to Melbourne railway; thence easterly by the Bendigo to Melbourne railway to the Geelong-road; thence south-westerly by the Geelong-road to Williamstown-road, and thence southerly by Williamstown-road to Stony Creek, being the point of commencement.

SUBDIVISION OF YARRAVILLE WEST.

Commencing at the junction of O'Farrell-street with Gamon-street; thence southerly by Gamon-street to Somerville-road; thence easterly by Somerville-road to the Williamstown railway; thence southerly by that railway to Stony Creek; thence generally westerly and south-westerly by Stony Creek to Williamstown-road; thence northerly by Williamstown-road to O'Farrell-street, and thence easterly by O'Farrell-street to Gamon-street, being the point of commencement.

ELECTORAL DISTRICT OF GEELONG.

SUBDIVISION OF DRYSDALE.

Commencing on the shore of Corio Bay where the east boundary of the City of Geelong abuts thereon; thence southerly by that boundary to the Barwon River; thence south-easterly by the Barwon River and further south-easterly, north-easterly and easterly by the northern shore of Lake Conewarre to the road forming the southern boundaries of allotments 19B and 20C, Parish of Moolap; thence easterly by that road to the road forming the eastern boundary of the Parish of Moolap; thence northerly by that road to the north-west angle of allotment 5, section 4, Parish of Bellarine; thence easterly by the north boundaries of that allotment and allotments 6, 7 and 8, section 4, allotments 7, 8, 9 and 10, section 3, a road and a line in continuation thereof to the shore of Swan Bay, and thence north-easterly and southerly by the shore of Swan Bay, generally northerly and westerly by the shore of Port Phillip Bay, and southerly and westerly by the shore of Corio Bay to the east boundary of the City of Geelong, being the point of commencement.

SUBDIVISION OF GEELONG.

Commencing on the shore of Corio Bay where the east boundary of the City of Geelong abuts thereon; thence north-westerly, south-westerly, again north-westerly and northerly by the shore of Corio Bay to a point in line with the north boundary of allotment 1, section 1, Parish of Moorpanyal; thence westerly by a line and Glenleith-avenue to Latrobe-terrace; thence southerly by Latrobe-terrace to the Barwon River; thence south-easterly and easterly by the Barwon River to the east boundary of the City of Geelong, and thence northerly by that city boundary to the shore of Corio Bay, being the point of commencement.

SUBDIVISION OF QUEENSCLIFF.

Commencing on the sea coast at the mouth of the Barwon River; thence easterly by the sea coast, generally north-easterly by the shore of Port Phillip Bay, and northerly and south-westerly by the shore of Swan Bay to a point in line with the north boundary of portion B of allotment 12, section 2A, Parish of Paywit; thence west by a line, a road, and the north boundaries of allotments 10, 9, 8, and 7, section 3, and 8, 7, 6, and 5, section 4, Parish of Bellarine, to the north-west angle of the last-mentioned allotment; thence southerly by the road forming the eastern boundary of the Parish of Moolap to the south-east angle of allotment 20c in that parish; thence west by a road to Lake Conewarre, and thence southerly by the shore of that lake, and south-easterly by the Barwon River to the sea coast, being the point of commencement.

SUBDIVISION OF SOUTH BARWON.

Commencing on the sea coast at the mouth of the Barwon River; thence generally north-westerly by the Barwon River and the northern shore of Lake Conewarre and again north-westerly and westerly by the Barwon River to the west boundary of the Parish of Gnarwarre; thence south by that boundary and the west boundary of the Parish of Modewarre and easterly by the south boundary of the last-named parish to the west boundary of the Parish of Paraparap; thence south by that boundary and the west boundary of the Parish of Jan Juc to the Salt Creek; thence north-easterly and easterly by that creek and generally south-easterly by the Anglesea River to the sea coast, and thence generally north-easterly by the sea coast to the mouth of the Barwon River, being the point of commencement.

ELECTORAL DISTRICT OF GEELONG WEST.

SUBDIVISION OF GEELONG NORTH.

Commencing on the shore of Corio Bay at the north boundary of the Parish of Moorpanyal; thence west and south by that boundary to the Moorarbool River and generally north-westerly by that river to the west boundary of the Parish of Gherineghap; thence south by that boundary to the Barwon River; thence generally easterly by that river to the road forming the west boundary of section 10, Parish of Moorpanyal; thence northerly by that road to the road forming the southern boundary of section 13; thence easterly by the latter road to Minerva-road; thence southerly by Minerva-road to Aberdeen-street; thence easterly by Aberdeen-street to West Melbourne-road; thence northerly by West Melbourne-road to Church-street; thence easterly by Church-street to the Midland-highway; thence north-westerly by the Midland-highway to the western boundary of allotment 81; thence northerly by that boundary and a road to Victoria-street; thence easterly by Victoria-street and a line in continuation thereof to the shore of Corio Bay, and thence generally northerly by that shore to the north boundary of the Parish of Moorpanyal, being the point of commencement.

SUBDIVISION OF GEELONG WEST.

Commencing on the shore of Corio Bay at a point in line with Victoria-street; thence westerly by a line and Victoria-street to the north-west angle of allotment 79, Parish of Moorpanyal; thence southerly by a road and the west boundary of allotment 81 to the Midland-highway; thence south-easterly by the Midland-highway to Church-street; thence westerly by Church-street to West Melbourne-road; thence southerly by West Melbourne-road to Aberdeen-street; thence easterly by Aberdeen-street to Latrobe-terrace; thence northerly by Latrobe-terrace to the north boundary of allotment 1, section 1; thence easterly by Glenleith-avenue and a line in continuation thereof to the shore of Corio Bay, and thence northerly by the shore of Corio Bay to a point in line with Victoria-street, being the point of commencement.

SUBDIVISION OF NEWTOWN AND CHILWELL.

Commencing at the junction of Aberdeen-street with Latrobe-terrace; thence westerly by Aberdeen-street to Minerva-road; thence northerly by Minerva-road to the road forming the southern boundary of section 13, Parish of Moorpanyal; thence westerly by the last-mentioned road to the road forming the western boundary of section 10; thence southerly by the latter road to the Barwon River; thence generally south-easterly and north-easterly by the Barwon River to Latrobe-terrace, and thence northerly by Latrobe-terrace to the junction of Aberdeen-street, being the point of commencement.

ELECTORAL DISTRICT OF GIPPSLAND EAST.

SUBDIVISION OF BAIRNSDALE.

Commencing on the sea coast at Lakes Entrance; thence north-westerly by a direct line to Jemmy's Point; thence generally westerly by the northern shore of Reeve's Channel, westerly, northerly, and again westerly by the northern shore of Lake King, and westerly, southerly, and north-easterly by the shore of Jones' Bay to the mouth of the Mitchell River; thence generally south-westerly, north-westerly, and westerly by that river to the east boundary of the Parish of Coongulmerang; thence south by that boundary to the south-east angle of allotment 220, in that parish; thence westerly by a road to the south-west angle of allotment 150; thence south and

south-westerly by a road to the road forming the south boundary of the parish; thence west by the latter road to Tom's Creek; thence generally south-easterly by that creek to Lake Victoria; thence southerly by the western shore of that lake, easterly by the southern shore of the said lake, being the boundary between the counties of Buln-Buln and Tanjil, and south-easterly by that county boundary to the sea coast, and thence north-easterly by the sea coast to Lakes Entrance, being the point of commencement.

SUBDIVISION OF BRUTHEN.

Commencing on the sea coast at Lakes Entrance; thence north-westerly by a direct line to Jemmy's Point; thence generally westerly by the northern shore of Reeve's Channel, westerly, northerly, and again westerly by the northern shore of Lake King, and further westerly by the shore of Jones' Bay to the mouth of the Nicholson River; thence generally northerly by that river to the north boundary of the Parish of Tambo; thence easterly by that boundary to the Tambo River; thence generally north-easterly by that river and the Timbarra River to the 148th Meridian; thence northerly by that meridian to the Great Dividing Range; thence north-easterly by that range to the State boundary; thence south-easterly by the State boundary to the Snowy River; thence generally southerly by that river to a point in line with the south boundary of allotment 27, section D, Parish of Buchan; thence westerly by a direct line to the south-east angle of the said allotment; thence south-westerly by a direct line to Mount Tara, being a point on the south boundary of the parish; thence westerly by that boundary to the main road from Buchan to Nowa Nowa; thence southerly by that road to the north boundary of the Township of Nowa Nowa; thence easterly by that boundary and southerly by the east boundary of the said township to the Boggy Creek; thence generally south-easterly by that creek and southerly by the centre of the Nowa Nowa arm of Lake Tyers and the centre of Lake Tyers to the sea coast, and thence south-westerly by the sea coast to Lakes Entrance, being the point of commencement.

SUBDIVISION OF LINDENOW.

Commencing at the junction of the Bulgaback Creek with the Mitchell River; thence south-westerly by that creek to the east boundary of allotment 26, section 36, Parish of Budgee Budgee; thence southerly by that boundary and westerly by the south boundary of the said allotment to the east boundary of allotment 31; thence southerly by the last-mentioned boundary and westerly by the south boundary of the said allotment to the road to Stratford; thence southerly by that road to the north angle of allotment 10, section A, Parish of Bow-Worrung; thence south-westerly by the road to Briagolong to the north-east angle of allotment 38E, Parish of Briagolong; thence westerly by the north boundary of that allotment and a line in continuation thereof to Freestone Creek; thence south-westerly by that creek to the north boundary of allotment 56A; thence westerly by that boundary, southerly by the east boundary of allotment 55A, and easterly by a road to the north-west angle of allotment 97A; thence southerly by the west boundary of the said allotment and easterly by a road to the east boundary of allotment 98; thence southerly by that boundary to the north-west boundary of allotment 5; thence north-easterly by the latter boundary and easterly by the north boundary of the said allotment and a road to the north-west angle of allotment 22A; thence southerly by a road to the south-west angle of allotment 23A; thence easterly by the north boundaries of

the Parishes of Stratford and Yeerung and south-easterly by the Sandy Creek to the Perry River or Providence Ponds; thence north-easterly by that river to the south boundary of the Parish of Nindoo; thence easterly by that boundary and the south boundary of the Parish of Coongulmerang to the south-east angle of allotment 118 in the last-named parish; thence north-easterly by a road to the south-east angle of allotment 145; thence northerly by a road to the south-west angle of allotment 150; thence easterly by a road to the south-east angle of allotment 220; thence northerly by the east boundary of the parish to the Mitchell River, and thence westerly, northerly, and westerly by that river to the junction of the Bulgaback Creek, being the point of commencement.

SUBDIVISION OF LUCKNOW.

Commencing on the Great Dividing Range at Mount Hotham; thence south-westerly by the Great Dividing Range to the eastern boundary of the County of Wonnangatta; thence south-westerly by that county boundary, and southerly, south-easterly, and easterly by the Wongungarra, Wonnangatta, and Mitchell Rivers to the shore of Lake King; thence south-westerly, northerly, and generally easterly by the shore of Jones' Bay to the mouth of the Nicholson River; thence northerly and north-westerly by the Nicholson River to the road known as Whitelaw's Track; thence north-easterly and north-westerly by that road to the Great Dividing Range; thence south-westerly by that range to Mount Delusion, and thence north-westerly by the Great Dividing Range to Mount Hotham, being the point of commencement.

SUBDIVISION OF MAFFRA.

Commencing on the Great Dividing Range where the eastern boundary of the County of Wonnangatta abuts thereon; thence south-westerly by that county boundary, and southerly and south-easterly by the Wongungarra, Wonnangatta, and Mitchell Rivers to the Bulgaback Creek; thence south-westerly by that creek to the east boundary of allotment 26, section 36, Parish of Budgee Budgee; thence southerly by that boundary and westerly by the south boundary of the said allotment to the east boundary of allotment 31; thence southerly by the last-mentioned boundary and westerly by the south boundary of the said allotment to the road to Stratford; thence southerly by that road to the north angle of allotment 10, section A, Parish of Bow-Worrung; thence south-westerly by the road to Briagolong to the north-east angle of allotment 38E, Parish of Briagolong; thence westerly by the north boundary of that allotment and a line in continuation thereof to Freestone Creek; thence south-westerly by that creek to the north boundary of allotment 56A; thence westerly by that boundary, southerly by the east boundary of allotment 55A, and easterly by a road to the north-west angle of allotment 97A; thence southerly by the west boundary of the said allotment and easterly by a road to the east boundary of allotment 98; thence southerly by that boundary to the north-west boundary of allotment 5; thence north-easterly by the latter boundary and easterly by the north boundary of the said allotment and a road to the north-west angle of allotment 22A; thence southerly by a road to the south-west angle of allotment 23A; thence easterly by a road to the north-west angle of allotment 1A, section 6, Parish of Stratford; thence southerly by a road to the north-east angle of allotment 20, section 4; thence south-easterly and southerly by that road to the south-east angle of the Stratford Pre-emptive Section; thence westerly by a road to the Avon River; thence westerly by that river to the road forming the north boundary of the Parish

of Bundalaguah; thence westerly by that road to the north-west angle of section 12 in that parish; thence southerly by a road to the south-west angle of section 11, and easterly by a road to the north-west angle of section 8; thence southerly by the west boundaries of the last-named section and sections 7, 6, and 5 to the south-west angle of the last-mentioned section; thence southerly by a line and the west boundary of allotment F, section 24, and easterly by the south boundary of the said allotment to the west boundary of section 3; thence southerly by the latter boundary to a point in line with the north boundary of allotment L, section 25; thence westerly by a line and that boundary, south-westerly and south-easterly by the western boundary of the said allotment, southerly by the eastern boundary of allotment P and further southerly by the eastern boundaries of allotments B and A, section 26, to the south-east angle of the last-mentioned allotment; thence westerly by a road and southerly by the west boundary of the Parish of Sale to the Thomson River; thence north-westerly and westerly by that river to the junction of Flour Bag Creek; thence northerly by a direct line to Mount Useful; thence north-westerly by the Mount Useful Spur to the Great Dividing Range, and thence generally northerly and north-easterly by the Great Dividing Range to the eastern boundary of the County of Wonnangatta, being the point of commencement.

SUBDIVISION OF OMEO.

Commencing on the Great Dividing Range at Mount Hotham; thence south-easterly by the Great Dividing Range to Mount Delusion; thence north-easterly by the said range to the road known as Whitelaw's Track; thence south-easterly and south-westerly by that road to the Nicholson River; thence generally south-easterly by that river to the north boundary of the Parish of Tambo; thence easterly by that boundary to the Tambo River; thence generally north-easterly by that river and the Timbarra River to the 148th Meridian; thence northerly by that meridian to the Great Dividing Range; thence north-easterly by that range to the State boundary; thence north-westerly by that boundary to the Murray River; thence generally westerly and northerly by that river to a point in a direct line between Forest Hill and Mount Gibbo; thence north-westerly by that line to Mount Gibbo; thence south-westerly by a direct line to Mount Cooper; thence south-westerly by the watershed of the Snowy Creek to Mount Wills, and north-westerly by the said watershed to Mount Bogong, and thence south-westerly by the watershed of the Kiewa River to Mount Hotham, being the point of commencement.

SUBDIVISION OF ORBOST.

Commencing on the sea coast at Cape Howe; thence north-westerly by the State boundary to the Snowy River; thence generally southerly by that river to a point in line with the south boundary of allotment 27, section D, Parish of Buchan; thence westerly by a direct line to the south-east angle of the said allotment; thence south-westerly by a direct line to Mount Tara, being a point on the south boundary of the parish; thence westerly by that boundary to the main road from Buchan to Nowa Nowa; thence southerly by that road to the north boundary of the Township of Nowa Nowa; thence easterly by that boundary and southerly by the east boundary of the said township to the Boggy Creek; thence generally south-easterly by that creek and southerly by the centre of the Nowa Nowa arm of Lake Tyers and the centre of Lake Tyers to the sea coast, and thence generally easterly and north-easterly by the sea coast to Cape Howe, being the point of commencement. (To include the islands adjacent to the sea coast.)

SUBDIVISION OF STRATFORD.

Commencing on the shore of Lake Victoria at the mouth of Tom's Creek; thence north-westerly by that creek to the north boundary of the Parish of Meerlieu; thence westerly by that boundary to the Perry River or Providence Ponds; thence south-westerly by that river to the junction of the Sandy Creek; thence north-westerly by that creek to the north boundary of the Parish of Yeerung; thence westerly by that boundary and the north boundary of the Parish of Stratford to the north-west angle of allotment 1A, section 6, in the last-named parish; thence southerly by a road to the north-east angle of allotment 20, section 4; thence south-easterly and southerly by that road to the south-east angle of the Stratford Pre-emptive Section; thence westerly by a road to the Avon River; thence westerly by that river to the road forming the north boundary of the Parish of Bundalaguah; thence westerly by that road to the north-west angle of section 12 in that parish; thence southerly by a road to the south-west angle of section 11, and easterly by a road to the north-west angle of section 8; thence southerly by the west boundaries of the last-named section and sections 7, 6, and 5 to the south-west angle of the last-mentioned section; thence southerly by a line and the west boundary of allotment F, section 24, and easterly by the south boundary of the said allotment to the west boundary of section 3; thence southerly by the latter boundary to a point in line with the north boundary of allotment L, section 25; thence westerly by a line and that boundary, south-westerly and south-easterly by the western boundary of the said allotment, southerly by the eastern boundary of allotment P and further southerly by the eastern boundaries of allotments B and A, section 26, to the south-east angle of the last-mentioned allotment; thence westerly by a road and southerly by the west boundary of the Parish of Sale to the north-west corner of the municipal district of the City of Sale; thence generally south-easterly, easterly and southerly by the northern and eastern boundaries of the said municipal district to its south-east corner, being the junction of Flooding Creek with the Latrobe River; thence north-easterly by the Latrobe River to the southern shore of Lake Wellington; thence southerly, easterly, and generally north-easterly by the southern shore of Lake Wellington, south-easterly and northerly by McLennan Strait to the western shore of Lake Victoria, and thence northerly by that shore to the mouth of Tom's Creek, being the point of commencement.

SUBDIVISION OF TOONGABBIE.

Commencing at the junction of Rintoul's Creek with the Latrobe River; thence generally north-westerly by Rintoul's Creek and northerly by Rintoul's Creek (East Branch) to the south boundary of the Parish of Numbruk; thence easterly by that boundary to a point in line with the east boundary of allotment 18, section D; thence northerly by a line and the east boundary of the said allotment and easterly by the north boundary of allotment 19 to the east boundary of the parish; thence northerly by that boundary to the Thomson River; thence easterly by that river to the three-chain road from Heyfield to Rosedale at the west boundary of allotment 54, Parish of Winnindoo; thence generally southerly and south-easterly by that road and southerly by the Princes-highway to the Latrobe River, and thence westerly by that river to the junction of Rintoul's Creek, being the point of commencement.

SUBDIVISION OF WALHALLA.

Commencing at the junction of the Tyers River with the Latrobe River; thence generally easterly by the Latrobe River to the junction of Rintoul's Creek, and generally north-westerly by Rintoul's Creek and northerly by Rintoul's Creek (East Branch) to the south boundary of the Parish of Numbruk; thence easterly by that boundary to a point in line with the east boundary of allotment 18, section D; thence northerly by a line and the east boundary of the said allotment and easterly by the north boundary of allotment 19 to the east boundary of the parish; thence northerly by that boundary to the Thomson River; thence westerly by that river to the junction of Flour Bag Creek; thence northerly by a direct line to Mount Useful; thence north-westerly by the Mount Useful Spur to the Great Dividing Range; thence generally westerly by the Great Dividing Range to a point where the eastern boundary of the County of Evelyn abuts thereon; thence southerly by that county boundary, and south-easterly by the north boundary of the County of Buln Buln to the source of the Tyers River, and thence generally south-easterly by that river to its junction with the Latrobe River, being the point of commencement.

ELECTORAL DISTRICT OF GIPPSLAND SOUTH.

SUBDIVISION OF FOSTER.

Commencing on the sea coast where the north boundary of the Parish of Waratah abuts thereon; thence westerly and north-westerly by that boundary, north-easterly, north-westerly, and northerly by roads forming the south and east boundaries of the Parish of Tarwin South, and further northerly and north-easterly by the east boundary of allotment 13, Parish of Meeniyah to Fish Creek; thence south-easterly by that creek to the road forming the east boundary of the parish and northerly by that road to the South Eastern railway; thence northerly by that railway to a point in line with the south-east boundary of section E, Township of Stony Creek; thence north-easterly by a line to the south angle of that section, and further north-easterly by a road to the east boundary of the Parish of Nerrena; thence northerly by that boundary to the Tarwin River (East Branch); thence north-easterly and south-easterly by that river and easterly by the north boundary of the Parish of Mirboo South to the north-west angle of allotment 4 in the said parish; thence south by a road, a line and the west boundary of allotment 50B, east by the south boundaries of that allotment and allotments 24 and 50A, and north by the east boundary of the latter allotment to the east boundary of the Parish of Wonyip, at the Gunyah Gunyah; thence south-easterly by a road to the Grand Ridge-road, and generally south-easterly, easterly, and north-easterly by the Grand Ridge-road to the east boundary of the Parish of Wonyip, at the most southerly angle of allotment 52; thence southerly by that boundary to the west angle of allotment 65B, Parish of Binginwarri; thence south-easterly by a road to Billy Creek, and easterly by that creek to the west boundary of allotment 9A, section A; thence south by a road to the north boundary of the Parish of Welshpool; thence generally easterly by that boundary and southerly by the east boundary of the said parish to Lewis Channel; thence south-westerly by that channel and south-easterly by the shore of Corner Inlet to the sea coast, and thence generally southerly and north-westerly by the sea coast to the north boundary of the Parish of Waratah, being the point of commencement.

(To include the islands adjacent to the sea coast.)

SUBDIVISION OF LEONGATHA.

Commencing on the sea coast where the east boundary of the County of Mornington abuts thereon; thence northerly by that county boundary to the north-west angle of allotment 58, Parish of Kirrak; thence easterly by a road and the south boundary of allotment 57 to the south-east angle of that allotment; thence northerly by a road, easterly by the south boundaries of allotments 12 and 9, and northerly by the east boundary of the latter allotment and a road to the main road from Inverloch to Wonthaggi; thence westerly by the latter road to the south-east angle of allotment 25; thence northerly and easterly by a road to the north-west angle of allotment 47, and northerly by a road to the boundary between the Counties of Mornington and Buln Buln at the north-west angle of allotment 41A; thence easterly, northerly, easterly, northerly, and again easterly and northerly by that county boundary to the north-west angle of allotment 51A, Parish of Leongatha; thence east, north, and easterly by a road to the south-west angle of allotment 72B, Parish of Korumburra; thence northerly by a road, the west boundaries of allotments 52C, 52B, and 52A, a road and a line to the South Eastern Railway; thence easterly by that railway to a point in line with the east boundary of allotment 56A; thence northerly by a line, that boundary, a line, and the west boundary of allotment 55 to the north-west angle thereof; thence north-westerly by a road to the west angle of allotment 57A; thence easterly by a road, and northerly by the west boundaries of allotments 58 and 58A to the north angle of the latter allotment; thence south-easterly by a road and northerly by the east boundary of allotment 81 and a road to the south-west angle of allotment 80C; thence easterly by a road to the south-east angle of allotment 80B; thence northerly by the east boundary of that allotment and a line to the Wild Dog Valley-road; thence northerly by that road to the south boundary of allotment 87A, Parish of Allambee; thence easterly by that boundary and north-easterly by a road to the south angle of allotment 81C; thence northerly by the west boundary of that allotment and westerly by the south boundaries of allotments 77B and 76 to the south-west angle of the latter allotment; thence north by a road to the north-east angle of allotment 74B; thence easterly by a road and the south boundaries of allotments 70D, 69C, and 69D in the last-named parish to the south-east angle of the last-mentioned allotment; thence northerly by the east boundary of that allotment to the south boundary of allotment 37C; thence easterly by the latter boundary to the north-west angle of allotment 40; thence south-easterly, north-easterly, and north-westerly by the south-west, south-east, and north-east boundaries of the said allotment to the south-east boundary of allotment 41; thence north-easterly by the last-mentioned boundary to the Grand Ridge-road; thence south-easterly, south-westerly, and north-easterly by that road to the north-western angle of allotment 46, Parish of Allambee East; thence generally south-easterly by the south-western boundary of the said parish to the Tarwin River (West Branch); thence north-easterly by that river to a point in line with the north-eastern boundary of allotment 102A, Parish of Mardan; thence south-easterly by a line and that boundary and easterly by a road to Berry's Creek; thence south-easterly by that creek to the north-west corner of allotment 5B, section A (Mount Vernon Estate); thence southerly by a road to the south-east angle of allotment 40; thence easterly by the north boundaries of allotments 38C, 38B, and 38 (Boorool Estate) to the north-east angle of the last-mentioned allotment; thence southerly by the east boundary of that allotment and a road to the south-east angle of allotment 39B; thence westerly and southerly by a road to the south-east angle of allotment 48B; thence

westerly by a road to the north-west angle of allotment 112A, Parish of Mardan; thence southerly by a road to the south boundary of the last-named parish; thence easterly, south-easterly, south-westerly, and again south-easterly by that boundary to the Tarwin River (East Branch); thence generally southerly by that river and the east boundary of the Parish of Nerrena to the north angle of allotment 39B; thence south-westerly by a road and a line in continuation thereof to the South Eastern railway; thence southerly by that railway and further southerly by the east boundary of the Parish of Meeniyah to Fish Creek; thence north-westerly by that creek to the east boundary of allotment 13; thence south-westerly and southerly by that boundary, southerly and south-westerly by roads forming the east and south boundaries of the Parish of Tarwin South, and further south-easterly and easterly by the north boundary of the Parish of Waratah to the sea coast, and thence south-westerly, north-westerly and south-westerly by the sea coast to the east boundary of the County of Mornington, being the point of commencement.

(To include the islands adjacent to the sea coast.)

SUBDIVISION OF ROSEDALE.

Commencing at the junction of Flynn's Creek with the Latrobe River; thence easterly by the Latrobe River to the Princes-highway; thence northerly by the Princes-highway and north-westerly and northerly by the main road from Rosedale to Heyfield to the Thomson River; thence easterly by that river to the west boundary of the Parish of Wooundellah; thence southerly by that boundary to the Princes-highway; thence south-westerly by the Princes-highway to the west boundary of the Parish of Wurruk Wurruk; thence south-easterly, south-westerly, and again south-easterly by that boundary to the Latrobe River; thence easterly by that river to the east boundary of the Parish of Holey Plains; thence southerly by that boundary to Merriman's Creek; thence easterly and southerly by that creek to a point in line with the west boundary of allotment 8, section A, Parish of Stradbroke; thence south by a line and the said boundary and easterly by a road to the north-west angle of allotment 30; thence southerly by the west boundaries of that allotment and allotment 31 and east by a road to the north-west angle of allotment 27; thence south by a road and southerly by the west boundaries of allotments 38, 39, 67, and 70 to the south-west angle of the last-mentioned allotment; thence westerly by the south boundary of the parish, southerly and westerly by the east and south boundaries of the Parish of Willung to Merriman's Creek; thence northerly and north-easterly by that creek to the road forming the north-east boundary of allotment 52A, Parish of Tong Bong; thence north-westerly by that road and northerly by the road forming the east boundary of allotment 52 to the north boundary of the parish; thence westerly by that boundary to Flynn's Creek, and thence northerly by that creek to its junction with the Latrobe River, being the point of commencement.

SUBDIVISION OF SALE.

Commencing on the sea coast where the boundary between the Counties of Buln Buln and Tanjil abuts thereon; thence north-westerly by that county boundary to Lake Victoria; thence generally south-westerly and northerly by the southern shore of that lake, southerly and north-westerly by McLennan Strait, and generally south-westerly, westerly, and northerly by the southern shore of Lake Wellington to the Latrobe River; thence south-westerly by that river to the junction of Flooding Creek, being the south-east corner of the municipal district of the City of Sale; thence

northerly, westerly, generally north-westerly, and southerly by the eastern, northern, and west boundaries of the said municipal district to the Thomson River; thence north-westerly by that river to the west boundary of the Parish of Wooundellah; thence southerly by that boundary to the Princes-highway; thence south-westerly by the Princes-highway to the west boundary of the Parish of Wurruk Wurruk; thence south-easterly, south-westerly and again south-easterly by that boundary to the Latrobe River; thence easterly by that river to the east boundary of the Parish of Holey Plains; thence southerly by that boundary to Merriman's Creek; thence easterly and southerly by that creek to a point in line with the west boundary of allotment 8, section A, Parish of Stradbroke; thence south by a line and the said boundary and easterly by a road to the north-west angle of allotment 30; thence southerly by the west boundaries of that allotment and allotment 31 and east by a road to the north-west angle of allotment 27; thence south by a road and southerly by the west boundaries of allotments 38, 39, 67, and 70 to the south-west angle of the last-mentioned allotment; thence easterly by the south boundary of the parish to the South Gippsland-highway; thence south-westerly by the South Gippsland-highway to the west angle of allotment 3, section C, Parish of Giffard; thence easterly and northerly by a road to the north-west angle of allotment 30; thence easterly and south-easterly by a road to the east angle of allotment 22, section B, and further south-easterly by a line to the sea coast, and thence north-easterly by the sea coast to the boundary between the Counties of Buln Buln and Tanjil, being the point of commencement.

SUBDIVISION OF TRARALGON.

Commencing at the junction of Flynn's Creek with the Latrobe River; thence southerly by Flynn's Creek to the north boundary of the Parish of Tong Bong; thence easterly by that boundary and southerly by the east boundary of that parish to Merriman's Creek; thence south-westerly and southerly by that creek to the road forming the south boundary of allotment 21, section B, Parish of Callignee; thence westerly by that road to the north-east angle of allotment 72E, no section; thence southerly by a road to the south-east angle of allotment 72B; thence easterly and southerly by a road and further southerly by the east boundaries of allotments 73B, 73D, and 73C to the south boundary of the parish; thence westerly by that boundary to the main road from Traralgon to Balook; thence southerly by that road to the Grand Ridge-road; thence generally south-westerly by the Grand Ridge-road to the most easterly angle of allotment 40B, section A, Parish of Jumbuk; thence northerly and westerly by a road to the south angle of allotment 46; thence north-easterly by the east boundary of that allotment, west and northerly by the south and west boundaries of allotment 48, and east, north, and west by the south, east, and north boundaries of allotment 13D to the south-east angle of allotment 13C; thence northerly by the east boundary of the last-mentioned allotment and westerly by a road to the west boundary of allotment 7, section D, Parish of Jeeralang; thence northerly by that boundary, westerly by the south boundary of allotment 6, northerly by the east boundary of allotment 12, section B, and westerly by a road to the south-east angle of allotment 11; thence northerly and westerly by the east and north boundaries of the last-mentioned allotment to the north-west angle thereof; thence northerly by a two-chain road to the most eastern angle of allotment 58A, section A, Parish of Traralgon, and further northerly and north-easterly by that road to the north-east angle of allotment 15B; thence west by a road to the south-west angle of allotment 15; thence

northerly by a road to the north boundary of allotment 10; thence westerly by that boundary to the east boundary of the Parish of Maryvale; thence northerly by that boundary to the three-chain road forming the north boundary of allotment 83 in that parish; thence south-westerly by that road to a point in line with the west boundary of allotment 3; thence northerly by a road and a line to the Latrobe River, and thence easterly by the Latrobe River to the junction of Flynn's Creek, being the point of commencement.

SUBDIVISION OF YARRAM.

Commencing on the sea coast at a point in line with the north-east boundary of allotment 22, section B, Parish of Giffard; thence north-westerly by a line to the east angle of the said allotment and further north-westerly and westerly by a road to the north-west angle of allotment 30, section C; thence southerly by a road to the north-east angle of allotment 29B, and westerly by a road to the South Gippsland-highway; thence north-easterly by the South Gippsland-highway to the south boundary of the Parish of Stradbroke; thence westerly by that boundary, southerly and westerly by the east and south boundaries of the Parish of Willung to Merri-man's Creek; thence southerly by that creek to the road forming the south boundary of allotment 21, section B, Parish of Callignee; thence westerly by that road to the north-east angle of allotment 72E, no section; thence southerly by a road to the south-east angle of allotment 72B; thence easterly and southerly by a road and further southerly by the east boundaries of allotments 73B, 73D and 73C to the south boundary of the parish; thence westerly by that boundary to the main road from Traralgon to Balook; thence southerly by that road to the Grand Ridge-road; thence generally south-westerly by the Grand Ridge-road to the most southerly angle of allotment 52, Parish of Wonyip; thence southerly by the east boundary of that parish to the west angle of allotment 65B, Parish of Binginwarri; thence south-easterly by a road to Billy Creek and easterly by that creek to the west boundary of allotment 9A, section A; thence south by a road to the north boundary of the Parish of Welshpool; thence generally easterly by that boundary and southerly by the east boundary of the said parish to Lewis Channel; thence south-westerly by that channel and south-easterly by the shore of Corner Inlet to the sea coast, and thence easterly and north-easterly by the sea coast to a point in line with the north-east boundary of allotment 22, section B, Parish of Giffard, being the point of commencement.

(To include the islands adjacent to the sea coast.)

ELECTORAL DISTRICT OF GIPPSLAND WEST.

SUBDIVISION OF DROUIN.

Commencing on the south boundary of the County of Evelyn at the source of the Bunyip River; thence southerly by that river to the Melbourne to Sale railway; thence south-easterly by that railway to the west boundary of the Township of Longwarry; thence south-westerly by a road to the south-east angle of allotment 57, Parish of Yannathan; thence easterly by a road to the north-west angle of allotment 107, and south and east by the west and south boundaries of that allotment to the west boundary of allotment 69; thence south by that boundary and east by the south boundary of the said allotment to the north-west angle of allotment 61; thence south by a road and the west boundary of allotment 32 to its southern angle; thence north-easterly by a two-chain road to the road forming the east boundary of allotment 30; thence south by that road and a line to the Lang Lang River; thence easterly by that river to the east

boundary of allotment 47, Parish of Lang Lang East; thence south by a road to the south-west angle of allotment 50; thence east and south by a road to the south-west angle of allotment 51; thence east by a road to Pheasant Creek; thence northerly by that creek to the south boundary of the Parish of Longwarry; thence east by that boundary to the south-east angle of allotment 81 in the said parish; thence north by a road to the south-west angle of allotment 85c; thence east by the south boundaries of that allotment and allotment 85D and a line to the Lang Lang River; thence south-easterly by that river to the west boundary of the Parish of Poowong East; thence south by that boundary to the north-west angle of allotment 30 in the said parish; thence easterly by the northern boundaries of the said allotment and allotment 30A to the west boundary of allotment 39; thence southerly by the last-mentioned boundary and the west boundary of allotment 38A to the north boundary of allotment 38; thence easterly by the last-mentioned boundary and southerly by the east boundary of the said allotment to the north-west angle of allotment 43A; thence easterly by the north boundaries of the latter allotment and allotment 43B to the north-east angle of the last-mentioned allotment; thence north and east by the west and north boundaries of allotment 45 to its north-east angle; thence north and west by a road to the south-west angle of allotment 46B; thence north, west, and north by a road to the north-east angle of allotment 8; thence west and northerly by a road to a two-chain road forming the north-eastern boundary of allotment 3; thence north-westerly by that road to the south-west angle of allotment 5, Parish of Allambee; thence northerly by the west boundaries of that parish the Parishes of Warragul and Drouin East to the north-west angle of allotment 26 in the last-mentioned parish; thence north-westerly by a three-chain road to the south angle of allotment 23, Parish of Drouin West; thence north-easterly by the south-east boundary of that allotment to Brandy Creek; thence north-westerly by that creek to the western boundary of allotment 14A, Parish of Drouin East; thence north by that boundary and north-easterly by a two-chain road to the Tarago River at the southern boundary of allotment 127c, Parish of Jindivick; thence north-easterly by that river and westerly by the Tarago River (right branch) to the west boundary of the Parish of Nayook; thence north by that boundary to the Latrobe River; thence westerly by that river to its source, and thence south-westerly by the south boundary of the County of Evelyn to the source of the Bunyip River, being the point of commencement.

SUBDIVISION OF KOO-WEE-RUP.

Commencing on the shore of Western Port at a point in the line with the north boundary of allotment 22A, Parish of Lang Lang; thence easterly by a road to that boundary and northerly by the west boundary of allotment 18B to the north-west angle thereof; thence easterly by a road to the south-west angle of allotment 14; thence northerly by a road to the north-east angle of the said allotment; thence easterly by a two-chain road to the west angle of allotment 73A; thence north-easterly by a road to the north-west angle of allotment 73c; Parish of Lang Lang East; thence south and east by a road to the further east by the south boundaries of allotments 73c and 73D, and a road to the west boundary of allotment 70; thence north by that boundary and east and south by the north and east boundaries of the said allotment to the south-west angle of allotment 62; thence east by the south boundary of that allotment and north by a road to the north-west angle of allotment 61; thence east by a road to the north-west angle of allotment 55c; thence northerly, west,

north by a road to the Lang Lang River; thence westerly by that river to a point in line with the east boundary of allotment 30, Parish of Yannathan; thence north by a line and a road and south-westerly by a two-chain road to the west boundary of allotment 32; thence north by that boundary and a road to the south boundary of allotment 69; thence west by that boundary and north by the west boundary of the said allotment to the north-east angle of allotment 70; thence west by the north boundary of that allotment and north by the west boundary of allotment 107 to the north-west angle of the last-mentioned allotment; thence westerly by a road to the south-east angle of allotment 57; thence north by a road to the north-east angle of the said allotment; thence west by a road to the south-west angle of allotment 84; thence north by a road to the north-west angle of allotment 43, section V, Parish of Koo-wee-rup East; thence west by a road to the south-west angle of allotment 31, section M; thence south-westerly by a road to the south angle of allotment 12, section T, Parish of Koo-wee-rup; thence north-westerly by a road to the north angle of allotment 5; thence south-westerly by the Main Drain to the south-east angle of allotment 18A, section I; thence north by a road to the north-east angle of allotment 18; thence west by a road to the south-west angle of allotment 34, section J; thence south by a road and a line to the South Eastern railway; thence easterly and south-easterly by that railway to the Yallock Creek; thence south-westerly by that creek to the shore of Western Port, and thence south-easterly by the shore of Western Port to a point in line with the north boundary of allotment 22A, Parish of Lang Lang, being the point of commencement.

SUBDIVISION OF KORUMBURRA.

Commencing at the north-east angle of allotment 74B, Parish of Allambee; thence west by a road to the western boundary of the parish at the south-west angle of allotment 10; thence southerly by that boundary to the road forming the south boundary of allotment 46A, Parish of Poowong East; thence westerly by that road and the north boundary of allotment 45 to its north-west angle; thence southerly by the west boundary of that allotment to the north-east angle of allotment 43B; thence westerly by the north boundaries of that allotment and allotment 43A to the east boundary of allotment 38; thence south by that boundary and the east boundary of allotment 37 to the north-east angle of allotment 40; thence west and south by the north and west boundaries of that allotment to the south boundary of allotment 37A; thence west by that boundary and the south boundary of allotment 37B to the north-east angle of allotment 34; thence south by the east boundary of that allotment to the road forming the south boundary of the parish; thence westerly by that road to the east boundary of the Parish of Jeetho, at the north-east angle of allotment 33 in that parish; thence south by that boundary to the north-east angle of allotment 34C; thence west by the north boundaries of that allotment and allotment 34B, the south boundary of allotment 1A, section B, and a line to the east boundary of allotment 35; thence north by that boundary and west by the north boundary of the said allotment to the east boundary of allotment 35D; thence southerly by that boundary and south-westerly by a road to the south boundary of allotment 28; thence west by that boundary to the road forming the east boundary of allotment 29C; thence south-westerly by that road and west by the road forming the south boundaries of allotments 29C, 29B, 29A, and 15C to the north-east angle of allotment 12; thence south and west by the east and south boundaries of that allotment to the north-east angle of allotment 11; thence south by the east boundary of

that allotment, a line, the east boundaries of allotments 9 and 7A, a line, and the east boundary of allotment 6 to the south boundary of the parish; thence west by that boundary to the east boundary of allotment 6, Parish of Jumbunna East; thence southerly by that boundary and the east boundary of allotment 19, a road, and the west boundaries of allotments 38A and 38B to Foster's Creek; thence south-westerly by that creek to the east boundary of allotment 39B; thence south by that boundary to the south-east angle of that allotment; thence west by a road to the road forming the east boundary of allotment 43B; thence south by that road, a line and the east boundary of allotment 44A to the south boundary of the parish; thence westerly by that boundary, and the south boundary of the Parish of Jumbunna, to the east boundary of the Parish of Wonthaggi North; thence southerly by that boundary to the south-west angle of allotment 13C, Parish of Kongwak; thence easterly by a road and south by the east boundary of allotment 9 and a line to the Powlett River; thence westerly by that river to a point in line with the west boundary of allotment 29C, Parish of Kirrak; thence southerly by a line and that boundary and further southerly by a road to the north-west angle of allotment 26A; thence easterly by a road to the north-west angle of allotment 47, and northerly by a road to the boundary between the Counties of Mornington and Buln Buln at the north-west angle of allotment 41A; thence easterly, northerly, easterly, northerly, and again easterly and northerly by that county boundary to the north-west angle of allotment 51A, Parish of Leongatha; thence east, north, and easterly by a road to the south-west angle of allotment 72B, Parish of Korumburra; thence northerly by a road, the west boundaries of allotments 52C, 52B, and 52A, a road and a line to the South Eastern railway; thence easterly by that railway to a point in line with the east boundary of allotment 56A; thence northerly by a line, that boundary, a line, and the west boundary of allotment 55 to the north-west angle thereof; thence north-westerly by a road to the west angle of allotment 57A; thence easterly by a road, and northerly by the west boundaries of allotments 58 and 58A to the north angle of the latter allotment; thence south-easterly by a road and northerly by the east boundary of allotment 81 and a road to the south-west angle of allotment 80C; thence easterly by a road to the south-east angle of allotment 80B; thence northerly by the east boundary of that allotment and a line to the Wild Dog Valley-road; thence northerly by that road to the south boundary of allotment 87A, Parish of Allambee; thence easterly by that boundary and north-easterly by a road to the south angle of allotment 81C; thence northerly by the west boundary of that allotment and westerly by the south boundaries of allotments 77B and 76 to the south-west angle of the latter allotment, and thence north by a road to the north-east angle of allotment 74B, being the point of commencement.

SUBDIVISION OF LOCH.

Commencing on the shore of Western Port at a point in line with the north boundary of allotment 22A, Parish of Lang Lang; thence easterly by a line and that boundary and northerly by the western boundary of allotment 18B to the north-west angle thereof; thence easterly by a road to the south-east angle of allotment 14; thence northerly by a road to the north-east angle of the said allotment; thence easterly by a two-chain road to the west angle of allotment 73A; thence north-easterly by a road to the north-west angle of allotment 73C, Parish of Lang Lang East; thence southerly and easterly by a road and further easterly by the south boundaries of allotments 73C and 73D, and a road to the west boundary of allotment 70;

thence north by the latter boundary and east and south by the north and east boundaries of the said allotment to the south-west angle of allotment 62, east by the south boundary of that allotment, and north by a road to the north-west angle of allotment 61; thence east by a road to the north-east angle of allotment 55c; thence north and east by a road to Pheasant Creek; thence northerly by that creek to the south boundary of the Parish of Longwarry, and east by that boundary to the south-east angle of allotment 81 in the said parish; thence north by a road to the south-west angle of allotment 85c; thence east by the south boundaries of that allotment and allotment 85d and a line to the Lang Lang River; thence south-easterly by that river to the west boundary of the Parish of Poowong East; thence south by that boundary to the north-west angle of allotment 30 in the said parish; thence easterly by the northern boundaries of the said allotment and allotment 30A to the west boundary of allotment 39; thence southerly by the last-mentioned boundary and the west boundary of allotment 38A to the north boundary of allotment 38; thence easterly by the last-mentioned boundary and southerly by the east boundaries of the said allotment and allotment 37 to the north-east angle of allotment 40; thence west and south by the north and west boundaries of that allotment to the south boundary of allotment 37A; thence west by that boundary and the south boundary of allotment 37B to the north-east angle of allotment 34; thence south by the east boundary of that allotment to the road forming the south boundary of the parish; thence westerly by that road to the east boundary of the Parish of Jeetho, at the north-east angle of allotment 33 in that parish; thence south by that boundary to the north-east angle of allotment 34c; thence west by the north boundaries of that allotment and allotment 34B, the south boundary of allotment 1A, section B, and a line to the east boundary of allotment 35; thence north by that boundary and west by the north boundary of the said allotment to the east boundary of allotment 35d; thence southerly by that boundary and south-westerly by a road to the south boundary of allotment 28; thence west by that boundary to the road forming the east boundary of allotment 29c; thence south-westerly by that road and west by the road forming the south boundaries of allotments 29c, 29B, 29A, and 15c to the north-east angle of allotment 12; thence south and west by the east and south boundaries of that allotment to the north-east angle of allotment 11; thence south by the east boundary of that allotment, a line, the east boundaries of allotments 9 and 7A, a line, and the east boundary of allotment 6 to the south boundary of the parish; thence west by that boundary to the east boundary of allotment 6, Parish of Jumbunna East; thence southerly by that boundary and the east boundary of allotment 19, a road, and the west boundaries of allotments 38A and 38B to Foster's Creek; thence south-westerly by that creek to the east boundary of allotment 39B; thence south by that boundary to the south-east angle of that allotment; thence west by a road to the road forming the east boundary of allotment 43B; thence south by that road, a line and the east boundary of allotment 44A to the south boundary of the parish; thence westerly by that boundary, and the south boundary of the Parish of Jumbunna, to the east boundary of the Parish of Wonthaggi North; thence southerly by that boundary to the south-east angle of allotment 35 in the last-mentioned parish; thence west by a road to the south-west angle of allotment 34; thence north-westerly by a road to the south boundary of allotment 63; thence westerly by that boundary, northerly and westerly by the west boundary of the said allotment, and further westerly by the south boundary of allotment 62 to West's Creek; thence northerly by that

creek to the south boundary of the Parish of Jumbunna; thence west by that boundary and westerly by the south boundary of the Parish of Corinella to the main road from Dalyston to Glen Forbes; thence north-westerly and generally northerly by that road to the Bass River; thence south-westerly by that river to the road forming the south boundary of allotment 210A; thence west by that road to the Bass-highway and north by that highway to the south-east angle of allotment 31; thence west by a road to the shore of Western Port; and thence generally north-westerly, easterly, and again north-westerly by that shore to a point in line with the north boundary of allotment 22A, Parish of Lang Lang, being the point of commencement.

SUBDIVISION OF PAKENHAM.

Commencing on the south boundary of the County of Evelyn at the source of the Bunyip River; thence generally south-westerly by that county boundary and north-westerly by a road to a point in line with the eastern boundary of allotment 90D, Parish of Beenak; thence northerly by a line and the eastern boundary of the last-named allotment to the south-east angle of allotment 89E; thence westerly by a road to the road forming the western boundary of allotment 89D; thence northerly by that road to the south-east angle of allotment 2; thence westerly by a road and the south boundary of allotment 1, Parish of Nangana, to the south-west angle of the latter allotment; thence southerly by the western boundaries of allotments 66A and 66 to the creek forming the northern boundary of allotment 68; thence westerly by that creek to the eastern branch of Shepherd's Creek; thence north-westerly by the latter creek and Shepherd's Creek to its junction with the Cockatoo Creek; thence generally southerly by the Cockatoo Creek to the road forming the northern boundary of allotment 73, Parish of Gembrook; thence westerly by that road and southerly by the road forming the west boundary of the said allotment to the boundary between the Counties of Evelyn and Mornington; thence generally south-easterly by that county boundary to the north-east angle of allotment 97; thence generally southerly by the east boundary of that allotment to its south-east angle; thence generally south-westerly by a 2-chain road to the Toomuc Creek; thence southerly by that creek to the south boundary of allotment 67, section C; thence westerly by that boundary and the south boundary of allotment 68 to a road; thence southerly and westerly by that road to the north-west angle of allotment 53; thence southerly by a road to the north boundary of the Parish of Pakenham; thence south-westerly and westerly by that parish boundary to the east angle of allotment 226, Parish of Pakenham; thence south-westerly by a road and easterly and south-westerly by the north and south-east boundaries of allotment 219 to the west angle of allotment 238; thence south-easterly by the southern boundary of the latter allotment to the north angle of allotment 216; thence south-westerly by the west boundary of the last-named allotment to the south-west angle of that allotment; thence southerly by a road to the south angle of allotment 157; thence further southerly, westerly, and again southerly by a road to the Princes-highway; thence westerly by the Princes-highway to the north-east angle of allotment 28; thence southerly by a road to the north boundary of allotment 19A, section A¹; thence westerly by a road to the Cardinia Creek; thence south-easterly by that creek and a Drain Reserve to the south boundary of allotment 21; thence east by a road to the north-east angle of allotment 18, section 1, Parish of Koo-wee-rup; thence south by a road to the Main Drain; thence north-easterly by that drain to the north angle of allotment 5, section T; thence south-easterly by a road to the

south angle of allotment 12; thence north-easterly by a road to the south-west angle of allotment 31, section M, Parish of Koo-wee-rup East; thence east by a road to the north-west angle of allotment 43, section V; thence south by a road to the south-west angle of allotment 84, Parish of Yannathan; thence east by a road to the north-east angle of allotment 57; thence north-easterly by a road to the Sale to Melbourne railway at the west boundary of the Township of Longwarry; thence north-westerly by that railway to the Bunyip River, and thence northerly by that river to its source at the south boundary of the County of Evelyn, being the point of commencement.

SUBDIVISION OF WARRAGUL.

Commencing at the south-east angle of allotment 37c, Parish of Allambee; thence west by the south boundary of that allotment and southerly by the eastern boundary of allotment 69b to the south-east angle of the last-mentioned allotment; thence west by the south boundaries of that allotment and allotments 69c and 70b and a road to the western boundary of the parish at the south-west angle of allotment 10; thence southerly by that boundary to the road forming the south boundary of allotment 46A, Parish of Poowong East; thence westerly by that road to the north-east angle of allotment 45; thence north and west by a road to the south-west angle of allotment 46b; thence north, west, and north by a road to the north-east angle of allotment 8; thence west and northerly by a road to a 2-chain road forming the north-eastern boundary of allotment 3; thence north-westerly by that road to the south-west angle of allotment 5, Parish of Allambee; thence northerly by the west boundaries of that parish and the Parishes of Warragul and Drouin East to the north-west angle of allotment 26 in the last-named parish; thence north-westerly by a 3-chain road to the south angle of allotment 23, Parish of Drouin West; thence north-easterly by the south-east boundary of that allotment to Brandy Creek; thence north-westerly by that creek to the western boundary of allotment 14A, Parish of Drouin East; thence north by that boundary and north-easterly by a 2-chain road to the western boundary of the Parish of Neerim, at the north-west angle of allotment 15, section B, in that parish; thence southerly by that boundary and easterly, southerly, and north-easterly by the south boundary of the said parish to the west angle of allotment 107; thence north-easterly and south-easterly by a 2-chain road to the east boundary of allotment 8, section A, Parish of Neerim East; thence southerly by that boundary and a line to the Red Hill Creek; thence south-easterly by that creek to the north boundary of allotment 5; thence westerly and southerly by the north and west boundaries of that allotment to its south-west angle; thence south-westerly by the north-western boundaries of allotments 90, 35b, and 35A, Parish of Darnum, to the north-east angle of allotment 34; thence south-easterly and south by a road to the south-west angle of allotment 88c; thence east by a road to the north-east angle of allotment 42A; thence south by a road and the eastern boundaries of allotments 43, 83b, and 83c to the south-east angle of the last-mentioned allotment; thence east by a road to the north-east angle of allotment 48; thence south by the east boundary of that allotment to its south-east angle; thence east by a road to the north-east angle of allotment 49; thence south by the east boundary of that allotment to its south-east angle; thence westerly by a road to the north-west angle of allotment 50; thence southerly by the western boundaries of that allotment and allotment 50b and a line to the Melbourne to Sale railway; thence easterly by that railway to the Moe River; thence south-westerly by that river to the road forming the east boundary of allotment 28A,

Parish of Warragul; thence south by that road to the south-west angle of allotment 93; thence east and south by a road to the 2-chain road known as McDonald's-track; thence north-westerly by that road to the north-east angle of allotment 21, Parish of Allambee; thence south by a road to the south-east angle of allotment 22; thence west by the south boundary of that allotment and south by the east boundary of allotment 26b to the south-east angle thereof; thence west by a road to the north-east angle of allotment 28; thence southerly by a road to the south-east angle of allotment 33e, and thence further southerly by a road to the south-east angle of allotment 37c in the said parish, being the point of commencement.

SUBDIVISION OF WONTHAGGI.

Commencing on the sea coast where the east boundary of the County of Mornington abuts thereon; thence northerly by that county boundary to the north-west angle of allotment 58, Parish of Kirrak; thence easterly by a road and the south boundary of allotment 57 to the south-east angle of that allotment; thence northerly by a road, easterly by the south boundaries of allotments 12 and 9, and northerly by the east boundary of the latter allotment and a road to the main road from Inverloch to Wonthaggi; thence westerly by the latter road to the south-east angle of allotment 25; thence northerly and westerly by a road to the north-west angle of allotment 26A; thence northerly by a road, the west boundary of allotment 29c, and a line in continuation thereof to the Powlett River; thence easterly by that river to a point in line with the east boundary of allotment 9, Parish of Kongwak; thence north by a line and that boundary and westerly by a road to the west boundary of the parish; thence northerly by that boundary to the south-east angle of allotment 35, Parish of Wonthaggi North; thence west by a road to the south-west angle of allotment 34; thence north-westerly by a road to the south boundary of allotment 63; thence westerly by that boundary, northerly and westerly by the west boundary of the said allotment, and further westerly by the south boundary of allotment 62 to West's Creek; thence northerly by that creek to the south boundary of the Parish of Jumbunna; thence west by that boundary and westerly by the south boundary of the Parish of Corinella to the main road from Dalyston to Glen Forbes; thence north-westerly and generally northerly by that road to the Bass River; thence south-westerly by that river to the road forming the south boundary of allotment 210A; thence west by that road to the Bass-highway and north by that highway to the south-east angle of allotment 31; thence west by a road to the shore of Western Port, and thence southerly, westerly, and southerly by the eastern shore of Western Port and south-easterly by the sea coast to the east boundary of the County of Mornington, being the point of commencement.

ELECTORAL DISTRICT OF GRANT.

SUBDIVISION OF ALTONA.

Commencing on the shore of Port Phillip Bay where the road forming the south boundary of section 7, Parish of Truganina abuts thereon; thence generally north-easterly by the shore of Port Phillip Bay to a point in line with Challis-street; thence northerly by a line and Challis-street to Mason-street; thence easterly by Mason-street to Johnston-street; thence northerly by Johnston-street to Blackshaw's-road; thence westerly by Blackshaw's-road to Stephenson-street; thence northerly by Stephenson-street to The Avenue; thence westerly by The Avenue, Watson-street and the south boundary of the City of Footscray and northerly by the west boundary of the said

city to Francis-street; thence westerly by Francis-street to the Princes-highway; thence south-westerly by the Princes-highway to the Kororoit Creek; thence south-easterly by the Kororoit Creek to the Melbourne to Geelong railway; thence south-westerly by that railway to a point in line with the road forming the west boundary of allotment 3, section 6, Parish of Truganina; thence southerly by a line and that road to the road forming the north boundary of allotment 4, section 4, and thence easterly by the last-mentioned road and the road forming the south boundary of section 7 to the shore of Port Phillip Bay, being the point of commencement.

SUBDIVISION OF BACCHUS MARSH.

Commencing on the Djerriwarrh Creek where the south boundary of the Parish of Bullengarook abuts thereon; thence westerly by that boundary to the south-west angle of allotment 22E; thence north by a road to the road forming the south boundary of the Bullengarook Pre-emptive Section; thence west and north by the south and west boundaries of that section to the road forming the north boundary of allotment 20B; thence west by that road to Goodman's Creek; thence northerly and north-easterly by that creek and the west and north boundaries of allotment 26A to the eastern angle of that allotment; thence north-westerly by a road to the north-west boundary of allotment 36; thence north-easterly by that boundary to the north angle of the said allotment, and further north-easterly by a direct line to the south angle of allotment 38C; thence north-westerly by the south-west boundary of that allotment to the road forming its north-western boundary; thence north-easterly by that road to the road forming the west boundary of allotment 58A; thence northerly by that road to the south boundary of allotment 42; thence west by that boundary and north by the west boundary of the said allotment to the Macedon River, and easterly by that river to the road forming the west and north boundaries of allotment 43; thence northerly and easterly by that road to the north-east angle of the said allotment; thence north by a line to the south boundary of allotment 44, westerly by that boundary, and northerly by the west boundaries of the said allotment and allotment 53 to the road from Gisborne to Trentham; thence north-westerly by that road to the north-west angle of allotment 53B; thence due north by a line to the Great Dividing Range; thence north-westerly and generally south-westerly and north-westerly by that range to the road forming the east boundary of allotment 17, section J, Parish of Trentham; thence southerly by that road, west by the south boundaries of the said allotment and allotments 7 and 6 and north and west by the east and north boundaries of allotment F¹ to the north-west angle of the last-mentioned allotment; thence north-westerly by a road to the south-east angle of allotment 103L, west and north by the south and west boundaries of that allotment and west by a road to the north-west angle of allotment 103E; thence south by a road and the west boundary of allotment 15, section 11, Parish of Blackwood, to the north boundary of allotment 14; thence west by that boundary and south-easterly by a road to the south-west corner of allotment 7; thence southerly by a direct line to the north angle of allotment 54, section 7; thence south-easterly by a three-chain road to the northern boundary of allotment 53; thence westerly by that boundary, southerly by the west boundaries of the said allotment and allotment 50 and easterly by the south boundary of the latter allotment to the north-west angle of allotment 49; thence southerly by the west boundaries of that allotment and allotments 46, 45, 42, 41, 38, and 34, and west by a road to the Myrning Creek; thence southerly and south-easterly

by that creek to the Werribee River; thence north-westerly by that river to the east boundary of the Parish of Gorong; thence south by that boundary and the east boundary of the Parish of Yaloak to the south-east angle of allotment 3, section 1, in the last-named parish; thence west by the south boundary of that allotment to the north-east angle of the Glenmore Pre-emptive Section, Parish of Gorrockburkghap; thence south by the east boundary of that section to its south-east angle; thence east by a road to the west boundary of the Parish of Gorrockburkghap at the north-west angle of allotment 5E, section 16, in that parish; thence generally southerly by that boundary and the west boundary of the Parish of Balliang to the north-west angle of allotment 107 in the latter parish; thence easterly by a road to the Balliang Creek at the north boundary of allotment 17, section A; thence northerly by that creek to the south boundary of the Parish of Parwan; thence easterly and northerly by the south and east boundaries of that parish to the Werribee River; thence easterly by the Werribee River to the junction of the Djerriwarrh Creek, and thence northerly by the Djerriwarrh Creek to the south boundary of the Parish of Bullengarook, being the point of commencement.

SUBDIVISION OF SUNBURY.

Commencing on the Djerriwarrh Creek where the south boundary of the Parish of Gisborne abuts thereon; thence southerly by that creek and south-easterly by the Werribee River to the north boundary of the Parish of Tarneit; thence easterly by that boundary and the north boundary of the Parish of Truganina to the Kororoit Creek; thence northerly and north-westerly by the Kororoit Creek to the Western-highway at the north boundary of allotment 5A, Parish of Maribyrnong; thence easterly by the Western-highway to McIntyre-road; thence northerly by McIntyre-road and the west boundary of the Parish of Cut-paw-paw to the north boundary of section 19 in that parish; thence easterly by the latter boundary and Clarendon-street to the Maribyrnong River; thence northerly and westerly by the Maribyrnong River to Milleara-road; thence north-westerly and north-easterly by Milleara-road to Buckley-street; thence easterly by Buckley-street to the west boundary of the City of Essendon; thence northerly by that city boundary, Treadwell-road, a line, and again by Treadwell-road to the south angle of allotment D, section 22, Parish of Doutta Galla; thence north-westerly by a road to the southern boundary of the Parish of Tullamarine; thence west by that boundary to the Maribyrnong River; thence north-westerly by that river to the junction of the Deep Creek or Salt-water River; thence northerly by that creek and the Konagaderr Creek to the north boundary of the Parish of Bollinda; thence west by that boundary, the northern boundary of allotment 1, section 19, and a line in continuation thereof to the Macedon River; thence westerly by that river to the west boundary of the Parish of Buttlejorrk; thence southerly by that boundary to the Calder-highway; thence south-easterly by that highway to the south boundary of the last-named parish; thence west by that boundary to the Kororoit Creek (Western Branch); thence north-westerly by that creek to the south boundary of the Parish of Gisborne at the south boundary of allotment 36, section N, in the last-named parish, and thence westerly by that parish boundary to the Djerriwarrh Creek, being the point of commencement.

SUBDIVISION OF SUNSHINE.

Commencing on the west boundary of the City of Essendon at Buckley-street; thence westerly by Buckley-street to Milleara-road; thence south-westerly

ELECTORAL DISTRICT OF HAMPDEN.

SUBDIVISION OF ARARAT.

thence south-easterly by Milleara-road to the Maribyrnong River; thence easterly and southerly by the Maribyrnong River to Clarendon-street; thence easterly by Clarendon-street and the north boundary of section 19, Parish of Cut-paw-paw, to the west boundary of that parish; thence southerly by that parish boundary and McIntyre-road to the Western-highway, thence westerly by the Western-highway to Kororoit Creek at the north boundary of allotment 5A, Parish of Maribyrnong; thence south-easterly and southerly by the Kororoit Creek to the Mince-highway; thence north-easterly by Princes-highway to Francis-street; thence easterly by Francis-street to the west boundary of the City of Footscray; thence northerly by that city boundary and Ashley-street to the Maribyrnong River; thence generally north-easterly and south-easterly by that river to the east boundary of the City of Essendon, and thence southerly by that city boundary to Buckley-street, being the point of commencement.

SUBDIVISION OF SUTHERLAND.

Commencing on the western shore of Corio Bay at the north boundary of the Parish of Moorparanyal abuts thereon; thence north-easterly and southerly by the shore of that bay and north-easterly by the shore of Port Phillip Bay to the Little River; thence generally north-westerly by that river and the Balliang Creek to the south-east boundary of allotment 18, section A, Parish of Balliang; thence north-easterly by a three-chain road to the north-east angle of allotment 17; thence west by a road to the west boundary of the Parish of Balliang; thence south by that boundary to the Little River; thence south-easterly by that river to the east boundary of the Parish of Anakie; thence south and west by the east and south boundaries of that parish to the right-hand corner of Sutherland's Creek at the north-east corner of allotment B, section 20, Parish of Darriwil; thence southerly by that creek, and further southerly by Sutherland's Creek to the road forming the northern boundary of allotment A, section 3; thence west by that road to the west boundary of allotment A, section 3; thence south by that boundary to the Moorarbool Creek; and thence south-easterly by that river and north and east by the north boundary of the Parish of Moorpanyal to the shore of Corio Bay, being the point of commencement.

SUBDIVISION OF WERRIBEE.

Commencing on the shore of Port Phillip Bay at the mouth of the Little River; thence north-westerly by that river and the Balliang Creek to the south-east boundary of allotment 18, section A, Parish of Balliang; thence north-easterly by a road to the north-east angle of allotment 17, and west by a road to the Balliang Creek; thence northerly by that creek to the south boundary of the Parish of Parwan; thence easterly by that boundary and north by the north boundary of the said parish to the Werribee Creek; thence easterly and south-easterly by that creek to the north boundary of the Parish of Tarneit; thence easterly by that boundary and the north boundary of the Parish of Truganina to the Kororoit Creek; thence southerly by that creek to the Melbourne Geelong railway; thence south-westerly by that railway to a point in line with the west boundary of allotment 3, section 6, in the last-named parish; thence south by a line and a road to the road forming the north boundary of allotment 4, section 4; thence southerly by that road and the road forming the south boundary of section 7 to the shore of Port Phillip Bay; thence southerly and south-westerly by that shore to the mouth of the Little River, being the point of commencement.

Commencing on the eastern boundary of the County of Dundas where the southern boundary of the Parish of Nekeeya abuts thereon; thence northerly by that County boundary and further northerly by the Grampians Range to a point west of the south-west angle of allotment 5b (at Hall's Gap) in the Parish of Boroka; thence east by a line to that angle; thence easterly by the south boundary of that allotment to the south-east angle thereof; thence south-easterly by a line to the Grampians-road, and further easterly by that road to the north angle of allotment 62; thence south-easterly by a road to the west angle of allotment 76A; thence north-easterly and easterly by the west and north boundaries of that allotment to the north-west angle of allotment 74; thence easterly by the northern boundaries of that allotment and allotment 74A to the west boundary of the Parish of Bellellen; thence southerly, easterly, and northerly by roads forming the west, south, and east boundaries of that parish to the north-west angle of allotment 57, section Y, Parish of Mokepilly; thence easterly and south-easterly by a road to the north-west angle of allotment 47; thence easterly and northerly by a road to the southern angle of allotment 60; thence generally north-easterly and south-easterly by a road to the southern angle of allotment 54, and further south-easterly by a road to the south-west angle of allotment 16; thence easterly by a road to the north-east angle of allotment 14, section 3, Parish of Concongella South; thence south and east by the west and south boundaries of allotment 13, and south and east by the west and south boundaries of allotment G6 to the south-east angle thereof; thence easterly by a road to the north-east angle of allotment 26; thence south and south-easterly by a 1-chain road to the north-west angle of the Parish of Ararat, and south-easterly by the road forming the west boundary of that parish to the road forming the south boundary of allotment A16, section 15, Parish of Ararat; thence easterly and north-easterly by that road to the north angle of allotment A5; thence south-easterly and south by the eastern boundary of that allotment to the north-west angle of allotment 116; thence east and south by the north and east boundaries of that allotment to its south-east angle; thence east and south by the north and east boundaries of allotment A8 to its south-east angle; thence east and south by a road to the north-west angle of allotment 71; thence easterly by the north boundary of that allotment and south-easterly by the eastern boundaries of the said allotment and allotment 70 to the south-east angle of the latter allotment; thence west by a road to the east boundary of allotment 69; thence south by that boundary and east and south by the north and east boundaries of allotment 66 to the south-east angle of that allotment; thence east by a road, south by the east boundaries of allotments 125 and 124 and a line to the north boundary of allotment 1b, section 11; thence easterly by that boundary and north-easterly, south, and west by the north, east, and south boundaries of allotment 2, to the south-west angle of that allotment; thence further west by the south boundary of allotment 1A, and southerly by the east boundaries of allotments 6, 7, and 14 to the north angle of allotment 8; thence north-easterly, south, west, and again south by the boundaries of allotment 15, east by the north boundaries of allotments 23, 24, and 25, and north and east by the boundaries of allotment 26 to the boundary between the Counties of Borung and Ripon; thence generally north-easterly by that county boundary to the road forming the north boundary of allotment 30A, section 3A; thence north-easterly by that road and a line to the Ararat and

Stawell railway; thence north-westerly by that railway to a point in line with the north boundary of allotment 34; thence east by a line and a road to the south-east angle of allotment 66, section 15B, Parish of Ararat; thence north and west by the east and north boundaries of that allotment to the south-east angle of allotment 67; thence north by the east boundaries of that allotment and allotment 68, north-easterly and northerly by the boundaries of allotment 71 to the south angle of allotment 72, and north-easterly by the south-eastern boundaries of that allotment and allotments 75 and 76 to the south boundary of the Parish of Congongella South; thence east by that boundary to the east boundary of allotment 23, section Y, in that parish; thence north by that boundary and the east boundary of allotment 22 to the road forming the north boundary of the latter allotment; thence west by that road to the south-east angle of allotment 34A, Parish of Bulgana; thence northerly by the east boundaries of that allotment and allotment 34B to the south boundary of allotment 32; thence east and north by the south and east boundaries of that allotment, and further north by the east boundary of allotment 30 to the south-west angle of allotment 31A; thence easterly by the south boundary of that allotment, and south and east by the west and south boundaries of allotment 38 to its south-east angle; thence northerly by a road, easterly by the south boundary of allotment 94, and south by the west boundary of allotment 52 to its south-west angle; thence east by a road to the east boundary of the parish; thence northerly by a road to the south-west angle of allotment 15, section A, Parish of Crowlands; thence east by a road to the south-east angle of that allotment; thence north by a road and the west boundary of allotment 16 to the north-west angle thereof; thence east and south by the north and east boundaries of the said allotment to the north-west angle of allotment 7; thence north-easterly by a line and a road to the east angle of allotment A1, section 2; thence south-easterly and easterly by a road and the south boundary of the Town of Crowlands to the Wimmera River; thence south-easterly, north-easterly, and again south-easterly by that river to its source at the north boundary of the County of Ripon; thence westerly and south-westerly by that county boundary to the north boundary of allotment 48C, section 6, Parish of Buangor, and westerly by that boundary to the east boundary of allotment 48B; thence northerly by that boundary, and westerly and southerly by the north and west boundaries of the said allotment to the north boundary of the County of Ripon aforesaid; thence south-westerly by that county boundary to the north angle of allotment 61B, section 6, in the last-named parish; thence south-easterly by the north boundary of that allotment and southerly by a road to the south-west angle of allotment 41; thence easterly by a road to the north-east angle of allotment 46, and south-westerly by a road to the north angle of allotment 54; thence south-easterly by a road to the south-west angle of allotment 27; thence south-westerly by a road to the Western-highway; thence south-easterly by the Western-highway to Middle Creek; thence south-westerly by that creek and Flery Creek to a road at the north boundary of allotment 62, Parish of Shirley; thence north-westerly by that road to the north-east angle of allotment 44, section G1, Parish of Woodnaggerak; thence south by a road to the north-east angle of allotment 45, and westerly by a road to the north-west angle of allotment 39, Parish of Ballyrogan; thence south by a road to the south-east angle of allotment 4B¹; thence west by a road through the last-named parish and the Parishes of Langi Logan, Merrymbuela, and Kalyrna to the road forming the west boundary of the last-named parish,

and thence south by that road and west by the south boundary of the Parish of Nekeeya to the eastern boundary of the County of Dundas, being the point of commencement.

SUBDIVISION OF BEAUFORT.

Commencing on the Wimmera River where the road forming the east boundary of allotment 24, section K, Parish of Eversley abuts thereon; thence north by that road to the south-west angle of allotment 12; thence east by the south boundary of that allotment and the south boundaries of allotments 11 and 8A and a line to the Nowhere Creek; thence north-easterly by that creek to a point in line with a road forming the east boundary of allotment 8F, section 1, Parish of Glenpatrick; thence south-easterly by a line and the last-mentioned road to the east angle of allotment 1C; thence north-easterly by a road to the north angle of allotment 14A, section 2; thence south-easterly by a road to the south angle of allotment 30; thence north-easterly and south-easterly by a road to the east angle of allotment 16; thence north-easterly and north-westerly by a road to the south angle of allotment 22; thence north-easterly by a road to the south-west angle of allotment 12, section D, Parish of Glenlogie; thence east by the north boundaries of allotments 11 and 14, and south by the east boundary of the latter allotment to the north-west angle of allotment 2M; thence north-easterly by the northern boundaries of that allotment and allotments 2B, 2S, 2R, and 2J, and south-easterly by the eastern boundary of the last-named allotment to the north-west angle of allotment 2E; thence north-easterly by the northern boundaries of allotments 2V and 2E, and south-easterly by the eastern boundary of the latter allotment to the north-west angle of allotment 2P; thence north-easterly by the northern boundary of that allotment and south-easterly by a road to the south angle of allotment 9G; thence north-easterly by a road to the north-west angle of allotment 1J; thence east by a road and north by the east boundary of allotment 1O to the north-west angle of allotment 1N; thence east by the northern boundaries of the last-mentioned allotment and allotment 1M, and south-easterly by the south-western boundary of allotment 103AB to the south angle of the said allotment; thence north-easterly by a road to the north angle of allotment 103; thence south-easterly by a road to the Avoca River; thence north-easterly by that river to the road forming the south-western boundary of allotment 22, Parish of Yalong; thence south-easterly by that road to the south-western angle of allotment Y16; thence easterly by a road to the south angle of allotment 30E; thence northerly by a road to the north-west angle of allotment 15A; thence south-easterly and north-easterly by the northern boundary of that allotment, further north-easterly by the northern boundary of allotment 15, and south-easterly by a road to the north boundary of allotment 32; thence east by that boundary and north by a road to the north boundary of allotment 8, section A; thence east by that boundary and the north boundary of allotment 9 and south by the east boundary of the latter allotment to the north boundary of allotment 4; thence east by the last-mentioned boundary and north by a road to the north-west angle of allotment 6; thence east by a road and the south boundaries of allotments 22, section 1, allotments 21A and 21C to the road forming the east boundary of allotment E11B and south by that road to the main road from Ballarat to Avoca; thence north-easterly by the latter road to the south-west angle of allotment 20; thence east by a road, the north boundary of the Woodstock Pre-emptive section, and a road to the north-east angle of allotment 18, section 3, Parish of Lillicur; thence south by a road to the south-east

angle of allotment 26; thence east by the south boundary of the last-named parish to the west boundary of the Parish of Amherst; thence south by that boundary and east by the south boundary of the said parish to the west boundary of the Parish of Beckworth; thence south by the road forming the west boundaries of the last-named parish and the Parish of Addington, and further south by the east boundaries of sections 32, 31, and 2, Parish of Ercildoun, to the north boundary of allotment 3, section 15 (Ercildoun Estate); thence south-westerly by the last-mentioned boundary, southerly by the western boundary of the said allotment, and south-easterly by the western boundary of allotment 5, to the eastern boundary of section 3; thence south by the last-mentioned boundary and a road to the south-east angle of section 6; thence west by a road to the north-east angle of allotment 3, section 7 (Ercildoun Estate); thence southerly by the eastern boundaries of the said allotment and allotment 4 to the North-Western railway; thence westerly by that railway to the western boundary of allotment 2, section 9; thence southerly by that boundary and easterly by the Western-highway to the road forming the west boundary of suburban allotment 11, Parish of Brewster; thence south by that road and east by the south boundary of the last-mentioned allotment and a line to the shore of Lake Burrumbeet; thence generally southerly and easterly by that shore to the mouth of Burrumbeet Creek; thence south-easterly by that creek to a point in line with the east boundary of allotment 4, section B, Parish of Haddon; thence south by a line, that boundary, and a road to the south-east angle of allotment 17C, section 14A, Parish of Carngham; thence southerly by a direct line to the north-east angle of allotment 2, section 15A, Parish of Smythesdale; thence further southerly by a road to the south-east angle of allotment 6; thence westerly by the south boundaries of that allotment and allotment 7 and southerly by a road to the south angle of allotment 11; thence north-westerly by a road to the west boundary of allotment 2, section 32B, Parish of Carngham; thence southerly by that boundary and the west boundary of allotment 1 to the north boundary of the Parish of Scarsdale; thence westerly by that parish boundary and further westerly, southerly, and westerly by the north boundary of the Parish of Argyle to the south boundary of the County of Ripon; thence generally south-westerly and westerly by that county boundary to the north-east angle of the Parish of Nerrin Nerrin; thence north-easterly by a road through the Parishes of Caramballuc North and Wongan to the south boundary of the Parish of Moallaack and further north-easterly by that road to the south boundary of allotment 5B, section 12, in the last-named parish; thence west by that boundary and north by the west boundaries of the said allotment and allotment 5A to the north-west angle of the latter allotment; thence west by a road to the west boundary of allotment 8AA, section 13; thence north by that boundary and northerly by a road to Fiery Creek; thence easterly by that creek to the junction of Middle Creek; thence north-easterly by Middle Creek to the Western-highway; thence north-westerly by the Western-highway to the south-west angle of allotment 3c, section 6, Parish of Buangor; thence north-easterly by a road to the south-west angle of allotment 27; thence north-westerly by a road to the north angle of allotment 54; thence north-easterly by a road to the north-east angle of allotment 46; thence westerly by a road to the south-west angle of allotment 41; thence northerly by a road to the north boundary of allotment 61B; thence north-westerly by that boundary to the north boundary of the County of Ripon at the north angle of allotment

61B, section 6, Parish of Buangor; thence north-easterly by that county boundary to the west boundary of allotment 48B; thence north by the last-mentioned boundary and east and south by the north and east boundaries of the last-named allotment to the north boundary of allotment 48C; thence east by the last-mentioned boundary to the north boundary of the County of Ripon; thence north-easterly and easterly by that county boundary to the source of the Wimmera River, and thence north-westerly by the Wimmera River to the road forming the east boundary of allotment 24, section K, Parish of Eversley, being the point of commencement.

SUBDIVISION OF CAMPERDOWN.

Commencing on the north boundary of the County of Heytesbury at the south-west angle of section 9A, Parish of Marida Yallock; thence northerly by a road to Mount Emu Creek at the north boundary of allotment 1, section 6; thence north-westerly and north-easterly by that creek to the south boundary of the Parish of Darlington; thence east by that boundary to the road forming the east boundary of the said parish; thence north-westerly and northerly by that road, and north and north-easterly by the road forming the east boundary of the Parish of Jellalabad to the east angle of allotment 6AB, section 11, in that parish; thence west by a road to Mount Emu Creek, and thence generally northerly, north-easterly, and easterly by that creek to the road forming the east boundary of the Parish of Vite Vite; thence south by that road to the road forming the north boundary of the Parish of Galla; thence east by that road to the Gnarkeet Chain of Ponds at the east boundary of the County of Hampden; thence south-easterly by the Gnarkeet Chain of Ponds to the road forming the north boundary of the Parish of Poliah North; thence east by that road and the road forming the north boundary of the Parish of Wilgul North to the south-west boundary of allotment 3, section F (Werneth Estate), Parish of Wallinduc; thence south-easterly by the last-mentioned boundary and north-easterly by the south-eastern boundary of the last-named allotment and a line in continuation thereof to the Naringhil Creek; thence easterly by the Naringhil Creek to the Woody Yaloak River; thence generally south-easterly by the Woody Yaloak River, south-westerly by the Salt Lake, and westerly by Junction Creek to the shore of Lake Corangamite; thence generally north-westerly and southerly by the northern and western shores of that lake to the north boundary of the County of Heytesbury, and thence westerly by that county boundary to the south-west angle of section 9A, Parish of Marida Yallock, being the point of commencement.

SUBDIVISION OF LINTON.

Commencing at the junction of the Naringhil Creek with the Woody Yaloak River; thence westerly by the Naringhil Creek to a point in line with the south-eastern boundary of allotment 3, section F (Werneth Estate), Parish of Wallinduc; thence south-westerly by a line and that boundary and north-westerly by the south-western boundary of that allotment to the road forming the northern boundary of the Parish of Poliah North; thence westerly by that road and the road forming the northern boundary of the Parish of Poliah North to the Gnarkeet Chain of Ponds, being part of the eastern boundary of the County of Hampden; thence north-westerly by the Gnarkeet Chain of Ponds to the road forming the northern boundary of the Parish of Galla; thence westerly by that road and northerly by the road forming the eastern boundary of the Parish of Vite Vite to the Mount Emu Creek; thence north-easterly by that creek

to the northern boundary of the Parish of Argyle; thence generally easterly, northerly and again easterly by the last-mentioned boundary and southerly by the eastern boundary of the last-named parish to the south-eastern angle of allotment 19 in that parish; thence westerly by a road to the south-western angle of allotment 12; thence southerly by a road to the southern angle of allotment 119B, Parish of Mannibadar; thence south-easterly by a road to the Woody Yaloak River at the west boundary of the Township of Pitfield, and thence south-easterly by the Woody Yaloak River to the junction of the Naringhil Creek, being the point of commencement.

SUBDIVISION OF MORTLAKE.

Commencing on the north boundary of the Parish of Garvoc at the north-east angle of allotment 24c in that parish; thence westerly by that parish boundary to the Hopkins River; thence northerly by the Hopkins River to the south boundary of the Parish of Ballangeich; thence westerly by that boundary and northerly by the west boundaries of the last-named parish and the Parish of Yeth-Youang to Muston's Creek; thence north-easterly by that creek to the east boundary of the Parish of Caramut; thence north and west by the roads forming the east and north boundaries of the said parish to the road from Caramut to Chatsworth; thence north-easterly by that road to the Hopkins River at the south-east boundary of allotment 1, section 12, Town of Chatsworth; thence generally north-westerly and north-easterly by the Hopkins River to the south boundary of the County of Ripon; thence easterly, north-easterly, and easterly by that county boundary to Mount Emu Creek; thence south-westerly and southerly by that creek to the road forming the north boundary of allotment 6AA, section 11, Parish of Jellalabad; thence east by that road and the road forming the north boundary of allotment 6AB to the east angle of that allotment; thence south-westerly and south by the road forming the east boundary of the last-named parish; southerly and south-easterly by the road forming the east boundary of the Parish of Darlington, and west by the south boundary of the said parish to Mount Emu Creek; thence south-westerly and south-easterly by that creek to the road forming the south boundary of the Parish of Wooriwyrite; thence west by that road and the road forming the south boundary of the Parish of Mortlake to the south-west angle of allotment 1, section 31, in that parish; thence south and south-westerly by a road to the north angle of allotment 2, section 8, Parish of Keilambete, and thence south and south-easterly by a road to the northern boundary of the Parish of Garvoc at the north-east angle of allotment 24c in the last-named parish, being the point of commencement.

SUBDIVISION OF SMYTHESDALE.

Commencing at the junction of the Little Woody Yaloak Creek with the Woody Yaloak River; thence north-westerly by the Woody Yaloak River to a three-chain road at the western boundary of the Township of Pitfield; thence north-westerly by that road to the south angle of allotment 119B, Parish of Mannibadar; thence northerly by a road to the south-west angle of allotment 12, Parish of Argyle; thence east by a road to the east boundary of that parish; thence northerly by that boundary to the north boundary of the Parish of Scarsdale; thence easterly by that boundary to the west boundary of allotment 1, section 32B, Parish of Carngham; thence northerly by that boundary and the west boundary of allotment 2, and south-easterly by a road to the south angle of allotment 11, section 15A, Parish of Smythesdale; thence northerly by a road to the south boundary of allotment 7, easterly by that boundary and the south boundary of allotment 6, and northerly

by a road to the north-east angle of allotment 2; thence northerly by a direct line to the south-east angle of allotment 17C, section 14A, Parish of Carngham; thence north by a road to the south angle of allotment 6, section 7, Parish of Haddon; thence north-easterly by a road to the north-east angle of allotment 2, section 4; thence east by a road to the north-west angle of allotment 1, section 1, Parish of Cardigan; thence south by a road to the south-west angle of allotment 6, section 8, at the south boundary of the parish; thence easterly by a road to the east boundary of the Parish of Smythesdale; thence southerly by that boundary and the east boundary of the Parish of Scarsdale to the south-east angle of the last-named parish; thence south by a direct line to the north-east boundary of allotment 3A, section B, Parish of Lynchfield; thence south-easterly by the boundaries of that allotment and allotment 2 to the south-east angle of the last-mentioned allotment; thence south-easterly by a direct line to the north-east angle of allotment 1A, section C; thence south by the east boundaries of that allotment and allotment 1B and a line to the western boundary of allotment 13, section D; thence south-westerly by a road to Mount Misery Creek, and thence south-westerly by Mount Misery Creek and the Little Woody Yaloak Creek to its junction with the Woody Yaloak River, being the point of commencement.

SUBDIVISION OF TERANG.

Commencing on the north boundary of the Parish of Garvoc at the north-east angle of allotment 24c in that parish; thence north-westerly and northerly by a road to the north angle of allotment 2, section 8, Parish of Keilambete; thence north-easterly and northerly by a road to the south-west angle of allotment 1, section 31, Parish of Mortlake; thence east by the road forming the south boundaries of the Parishes of Mortlake and Wooriwyrite to the Mount Emu Creek; thence southerly by the Mount Emu Creek to the north-west corner of allotment 1, section 6, Parish of Marida Yallock; thence southerly by a road to the south-west angle of section 9A being a point on the north boundary of the County of Heytesbury; thence south-westerly by that county boundary to the south corner of portion 1B, allotment 13B, Township of Garvoc; thence northerly by a road to the north-west angle of allotment 2 in the said township; thence north-easterly and northerly by the Princes-highway to the north boundary of the Parish of Garvoc, and thence westerly by that parish boundary to the north-east angle of allotment 24c in that parish, being the point of commencement.

SUBDIVISION OF WILLAURA.

Commencing on the eastern boundary of the County of Dundas where the southern boundary of the Parish of Nekeeya abuts thereon; thence east by the southern boundary of the Parish of Nekeeya and north by the road forming the west boundary of the Parish of Kalymna to the north-west angle of allotment 11A in the last-named parish; thence east by a road through that parish and the Parishes of Merrymbuela, Langi Logan, and Ballyrogan to the south-east angle of allotment 4B' in the last-mentioned parish; thence northerly by a road to the north-west angle of allotment 39; thence south-easterly and easterly by a road to the north-east angle of allotment 45, Parish of Woodnaggerak; thence northerly by a road to the north-east angle of allotment 44, section G'; thence south-easterly by a road to Fiery Creek; thence westerly by Fiery Creek to the road forming the western boundary of the Parish of Shirley; thence southerly by that road and further southerly by a road and the western boundary of allotment 8AA, section 13, Parish of Moallaack to the south-west angle

of that allotment; thence easterly by a road to the western boundary of allotment 5A, section 12; thence southerly by that boundary and the western boundary of allotment 5B and easterly by the southern boundary of the last-named allotment to the south-east angle of that allotment; thence south-westerly by a road to the south boundary of the parish and further south-westerly by that road through the Parishes of Wongan and Caramballuc North to the south boundary of the County of Ripon at the north-east angle of the Parish of Nerrin Nerrin; thence south-westerly, westerly, north-westerly and westerly by the south boundary of the County of Ripon to Mount Abrupt, and thence generally northerly by the eastern boundary of the County of Dundas to the southern boundary of the Parish of Nekeeya, being the point of commencement.

ELECTORAL DISTRICT OF HAWTHORN.

SUBDIVISION OF BURNLEY.

Commencing on the Yarra River at Victoria-street; thence generally south-easterly and westerly by the Yarra River to a point in line with Burnley-street; thence northerly by a line and Burnley-street to Victoria-street, and thence easterly by Victoria-street to the Yarra River, being the point of commencement.

SUBDIVISION OF HAWTHORN.

Commencing at the junction of Auburn-road with Barker's-road; thence southerly by Auburn-road to the Kooyongkoot or Gardiner's Creek; thence generally north-westerly by the existing channel of the Kooyongkoot or Gardiner's Creek to the Yarra River; thence generally north-easterly and north-westerly by the Yarra River to Barker's-road, and thence easterly by Barker's-road to Auburn-road, being the point of commencement.

ELECTORAL DISTRICT OF IVANHOE.

SUBDIVISION OF ALPHINGTON.

Commencing at the junction of the Merri Creek with the Yarra River; thence northerly and generally south-easterly, north-westerly, easterly and again northerly by the Yarra River to the junction of the Darebin Creek; thence generally north-westerly by the Darebin Creek to Darebin-street; thence westerly by Darebin-street to Rathmines-street; thence southerly by Rathmines-street to Clarke-street; thence westerly by Clarke-street to Simpson-street; thence southerly by Simpson-street and Holmes-street to Heidelberg-road; thence south-westerly by Heidelberg-road to the Merri Creek; and thence generally southerly by the Merri Creek to the Yarra River, being the point of commencement.

SUBDIVISION OF IVANHOE.

Commencing at the junction of the Darebin Creek with the Yarra River; thence generally north-easterly and northerly by the Yarra River to Banksia-street; thence westerly by Banksia-street, and a line in continuation thereof to the Darebin Creek, and thence generally southerly by the Darebin Creek to its junction with the Yarra River, being the point of commencement.

ELECTORAL DISTRICT OF KARA KARA.

SUBDIVISION OF AVOCA.

Commencing on the Bet Bet Creek where the east boundary of allotment 41, section 2, Parish of Bet Bet abuts thereon; thence north and westerly by the north boundary of the said parish to the Dunolly-Avoca road at the north-west angle of allotment 2, section 3B; thence south-westerly by that road to the south angle of allotment 11, section A, Parish of Nattallock; thence north-westerly, westerly, and south by

the south boundary of the said parish to the south-east angle of allotment 12, section 4; thence west by a road to the north-west angle of allotment 2, section 3, and south by a road to the south boundary of allotment 3A, section 1; thence west by that boundary and north by a road to the north-east angle of allotment 8A, section 1; thence west by a road and a line to the Avoca River; thence southerly by that river to the North-western highway at the north boundary of allotment 4, section B, Parish of Avoca; thence north-westerly by that highway to the north angle of allotment 7, section C, and south-westerly by a road to the north-east angle of allotment 1A, section 5A; thence westerly by a road to the east boundary of the Township of Percydale; thence south-westerly by that boundary and west by the south boundary of the said township and a line to the west boundary of the Parish of Yehrip; thence southerly and south-easterly by that boundary and south-westerly by the west boundary of the Parish of Glenlogie to the north-west angle of allotment 12, section D, in that parish; thence south-westerly by a road to the south-west angle of the said allotment; thence east by the north boundaries of allotments 11 and 14 and south by the east boundary of the latter allotment to the north-west angle of allotment 2M; thence north-easterly by the northern boundaries of that allotment and allotments 2B, 2S, 2R, and 2J and south-easterly by the eastern boundary of the last-named allotment to the north-west angle of allotment 2E; thence north-easterly by the northern boundaries of allotments 2V and 2E and south-easterly by the eastern boundary of the latter allotment to the north-west angle of allotment 2D; thence north-easterly by the northern boundary of that allotment and south-easterly by a road to the south angle of allotment 9G; thence north-easterly by a road to the north-west angle of allotment 1J; thence east by a road and north by the east boundary of allotment 10 to the north-west angle of allotment 1N; thence east by the northern boundaries of the last-mentioned allotment and allotment 1M and south-easterly by the south-western boundary of allotment 103AB to the south angle of the said allotment; thence north-easterly by a road to the north angle of allotment 103; thence south-easterly by a road to the Avoca River; thence north-easterly by that river to the road forming the south-western boundary of allotment 22, Parish of Yalong; thence south-easterly by that road to the south-western angle of allotment Y16; thence easterly by a road to the south angle of allotment 30E; thence northerly by a road to the north-west angle of allotment 15A; thence south-easterly and north-easterly by the northern boundary of that allotment, further north-easterly by the northern boundary of allotment 15 and south-easterly by a road to the north boundary of allotment 32; thence east by that boundary and north by a road to the north boundary of allotment 8, section A; thence east by that boundary and the north boundary of allotment 9 and south by the east boundary of the latter allotment to the north boundary of allotment 4; thence east by the last-mentioned boundary and north by a road to the north-west angle of allotment 6; thence east by a road and the south boundaries of allotments 22, section 1, allotments 21A and 21C to the road forming the east boundary of allotment E11B and south by that road to the main road from Ballarat to Avoca; thence north-easterly by the latter road to the south-west angle of allotment 20; thence east by a road and the north boundary of the Woodstock Pre-emptive section to the Bet Bet Creek at the south-east corner of allotment 20; thence generally northerly by that creek to the north boundary of the Township of Bung Bong; thence west by that township boundary to the road forming the west boundary of the Parish of Bung Bong; thence north by that road to the north-west angle of allotment 43, Parish of Rathscar; thence

north-easterly by a road to the south angle of allotment 29; thence north by the west boundaries of allotments 29, 27, and 26, east by a road and north by the road forming the west boundary of the Parish of Wareek, to the south-west angle of allotment 7, section 3, in the last-named parish; thence east by a road and north by the east boundaries of allotments 7 and 2 to the Natte Yallock-road; thence easterly by that road to the north-east angle of allotment 3B; thence northerly by a road to the north-west angle of allotment 12B, section 1A; thence easterly by the north boundary of that allotment and southerly by a road to the south angle of allotment 9, section 2A; thence north-easterly by a road to the north boundary of allotment 10, section 3A; thence easterly by that boundary to the Bet Bet Creek, and thence north-easterly by that creek to the east boundary of allotment 41, section 2, Parish of Bet Bet, being the point of commencement.

SUBDIVISION OF CHARLTON.

Commencing at the south-west angle of the Parish of Teddywaddy; thence southerly by the east boundary of the Parish of Corack East to the road forming the south boundary of allotment 23 in that parish; thence westerly by that road to the north-west angle of allotment 111, Parish of Jeffcott; thence southerly by a three-chain road to the Borung-highway; thence north-easterly by that highway to the north-east angle of allotment 88; thence southerly by the east boundary of that allotment and easterly by a road to the north-east angle of allotment 91; thence southerly by the east boundary of that allotment and easterly by the south boundary of allotment 90 to the north-west angle of allotment 72A; thence southerly by the west boundaries of that allotment and allotment 72 to the road forming the north boundary of allotment 4A; thence easterly by that road to the east boundary of the parish; thence southerly by that boundary and the east boundary of the Parish of Donald to the south-east angle of allotment 67 in the last-mentioned parish; thence north-easterly by a road to the north-west angle of allotment 43, Parish of Coonooer West; thence easterly by a road to the north-east angle of allotment 19; thence northerly and easterly by a road to the south-east angle of allotment 61; thence south-easterly and easterly by a road to the north-east angle of allotment 70, and further easterly by a line to the Avoca River; thence generally south-easterly by that river to the road forming the south boundary of the Parish of Coonooer East; thence north-easterly, south-easterly, easterly, southerly, and east by that road to the south-east angle of allotment 56, section B, in the said parish; thence north by a road to the south-west angle of allotment 28; thence easterly by a road to the west boundary of allotment 110A, Parish of Barrakee; thence northerly by that boundary to the south boundary of allotment 44, Parish of Coonooer East; thence easterly by that boundary and northerly by the east boundary of the said allotment to the south-west angle of allotment 45; thence east and northerly by the south and east boundaries of that allotment and east and north by the south and east boundaries of allotment 42A to the north-east angle of the last-mentioned allotment; thence west, north, and westerly by a road to the south-east angle of allotment 35; thence north by a road to the south-east angle of allotment 32, Parish of Barrakee; thence west and northerly by a road to the south-west angle of allotment 46, section A, Parish of Woosang; thence easterly, south, and east by the road forming part of the south boundary of the last-named parish to the south-east angle of allotment 42; thence northerly by a road and north-westerly by the Calder-highway to the south-west angle of allotment 27; thence northerly by a road to the north-east angle of allotment 20A; thence easterly by a

road to the south-east angle of allotment 16B; thence northerly by a road to the south-west angle of allotment 98, Parish of Buckrabanyule; thence easterly by the south boundaries of that allotment and allotment 97, and northerly by the west boundary of allotment 96 to the road from Charlton to Wychitella; thence north-easterly by that road to the road forming the south boundary of allotment 40; thence westerly by that road to the south-west angle of the Buckrabanyule Pre-emptive Section; thence north by a road to the south-east angle of allotment 45, Parish of Terraptee; thence west by a road and north by the road forming the east boundaries of allotments 72 and 67 to the north-east angle of the latter allotment; thence westerly by a road to the south-west angle of allotment 11, Parish of Narrewillock; thence northerly by a road to the south-east angle of allotment 12; thence westerly by a road to the Avoca River; thence northerly by that river to the south boundary of the Parish of Wycheproof; thence westerly by that boundary to the road forming the eastern boundary of allotment 36, Parish of Teddywaddy; thence southerly, south-westerly, and again southerly by that road to the south-east angle of allotment 67A; thence north-westerly and northerly by a road to the north-west angle of that allotment, and thence westerly, southerly and again westerly by the road forming the southern boundary of the last-mentioned parish to the south-west angle of the Parish of Teddywaddy, being the point of commencement.

SUBDIVISION OF DONALD.

Commencing at the north-west angle of the Parish of Watchem; thence generally southerly by the west boundaries of that parish and the Parishes of Carron and Laen to the north-west angle of allotment 15, being a point on the west boundary of the last-named parish; thence easterly and southerly by a road to the north-west angle of allotment 18, and easterly and southerly by a road to the south-west angle of allotment 10, section A; thence east by a road to the west boundary of allotment 33, section D; thence north, east, and south by a road to the road forming the north boundary of the Parish of Rich Avon East; thence easterly by that road to the Avon River; thence further easterly and northerly by the south and east boundaries of the Parish of Donald, and further northerly by the east boundary of the Parish of Jeffcott to the south-east angle of allotment 72 in the last-named parish; thence westerly and northerly by the south and west boundaries of that allotment, and further northerly by the west boundary of allotment 72A to its north-west angle; thence westerly and northerly by the south and west boundaries of allotment 90 to the north-east angle of allotment 91; thence westerly by a road and northerly by the east boundary of allotment 88 to the Borung-highway; thence south-westerly by that highway to the south-east angle of allotment 99; thence northerly by a three-chain road to the north-west angle of allotment 111; thence easterly and northerly by the south and east boundaries of the Parish of Corack East to the south-east angle of allotment 2, section E, in that parish; thence west by a road and northerly by the west boundaries of the said allotment and allotment 37, section D, and a road to the road forming the north boundary of the parish; thence westerly by that road to the north-west angle of allotment 16, section C, Parish of Corack East; thence southerly by a road to the road forming the south boundary of allotment 53A, Parish of Corack; thence westerly by the latter road to the north-west angle of allotment 68; thence southerly and westerly by a road to the three-chain road forming the east boundary of allotment 47; thence north-westerly by the last-mentioned road, westerly by the road forming the north boundary of the last-named allotment, and

southerly by a road to the south-east angle of allotment 32, Parish of Warmur; thence westerly by a road to the south-east angle of allotment 36; thence south-westerly by the main road from Birchip to Watchem to the north boundary of allotment 26; thence westerly by that boundary, southerly by a road, and westerly by the north boundary of allotment 25 to the north boundary of the Parish of Watchem, and thence westerly by that boundary to the north-west angle of that parish, being the point of commencement.

SUBDIVISION OF DUNOLLY.

Commencing on the Bet Bet Creek at the south-east corner of allotment 41, section 2, Parish of Bet Bet; thence north-easterly by that creek to its junction with the Loddon River; thence northerly by the Loddon River to the road forming the north boundary of allotment 7, section F (Memsie Estate), Parish of Tarnagulla; thence west by that road and southerly by the road from Bridgewater to Newbridge to the north-east angle of allotment 1; thence west by a road, and southerly by the road from Bridgewater to Tarnagulla to the north-east angle of allotment 23, section C, Parish of Tarnagulla; thence westerly by a road, west by the south boundary of allotment 19c, and further west and north-westerly by a road to the west boundary of allotment 14F; thence south by that boundary, and west, south-westerly, and southerly by the north and west boundaries of allotment 14J to the north-east angle of allotment 38M; thence west by a road to the north-west angle of allotment 38; thence south by a road to the north-west angle of allotment 50; thence westerly by a road to the road forming the west boundary of the parish; thence south by that road to the south-west angle of allotment 86, and north-westerly by a road to the west boundary of allotment 30, section 11, Parish of Moliagul; thence south by that boundary and west by the north boundary of allotment 11 to the north-west angle of that allotment; thence westerly by a road to the north-west angle of allotment 25, section 12; thence south-easterly by a road and southerly by the west boundaries of allotments 5B and 4A, section 11, to the south-west angle of the last-mentioned allotment; thence further southerly by a direct line to the north-east angle of allotment 1, section 2; thence westerly by the north boundary of that allotment and a road to the north-west angle of allotment 8, section 1; thence westerly by the southern boundaries of allotments 60A and 53A, section 10, and a direct line to Mount Moliagul; thence further westerly by a direct line to the south-east angle of allotment 44A, and west by the south boundaries of that allotment and allotment 44 to the west boundary of the parish; thence southerly by that boundary to a point due east of the north-east angle of allotment 3c, section C, Parish of Bealiba; thence west by a line, the north boundary of the said allotment, and the south boundary of allotment 3A to the south-west angle of the latter allotment; thence southerly by a road to the north-east angle of allotment 10; thence westerly by a road to the north-west angle of allotment 11A, section E; thence south-westerly by a road to the north-east angle of allotment 3; thence westerly, northerly, and further westerly by a road to the continuation of the road forming the west boundary of allotment 27; thence southerly by that road to the continuation of the road forming the north boundary of allotment 88, Parish of Kooroc; thence westerly by that road and the road forming the north boundaries of allotments 88, 86, 83, and 82, to the Avoca River; thence south-easterly by that river to the north boundary of the Parish of Dalynong; thence westerly by that boundary to a point due north of the road forming the boundary between allotments 62 and 62B, in the last-mentioned

parish; thence south by a line and that road to the south-east angle of allotment 113B; thence east by a road to the north-east angle of allotment 112, and south by a road to the south boundary of the parish, at the south-east angle of the last-mentioned allotment; thence east by that boundary to the Avoca River; thence southerly by that river to a point in line with the road forming the boundary between allotments 17 and 18, Village of Natteyallock; thence east by a line and that road to the south-east angle of allotment 7A, section 1, Parish of Natteyallock; thence south by a road to the south-west angle of allotment 3A; thence east by the south boundary of that allotment, and north by a road to the north-west angle of allotment 2, section 3; thence east by a road to the south-east angle of allotment 12, section 4; thence north by a road to the south-west angle of allotment 14; thence east, north-easterly, and south-easterly by the south boundary of the parish to the south angle of allotment 11, section A; thence north-easterly by the Avoca and Dunolly road to the north-west angle of allotment 2, section 3B, Parish of Bet Bet, and thence easterly and south by the north boundary of that parish to the Bet Bet Creek, at the south-east corner of allotment 41, section 2, being the point of commencement.

SUBDIVISION OF INGLEWOOD.

Commencing on the Loddon River at the north-east corner of allotment 70, Parish of Kinypanial; thence generally southerly by that river to the road forming the north boundary of allotment 7, section F (Memsie Estate), Parish of Tarnagulla; thence west by that road and southerly by the road from Bridgewater to Newbridge to the north-east angle of allotment 1; thence west by a road and southerly by the road from Bridgewater to Tarnagulla to the north-east angle of allotment 23, section C, Parish of Tarnagulla; thence westerly by a road, west by the south boundary of allotment 19c, and further west and north-westerly by a road to the west boundary of allotment 14F; thence south by that boundary, and west, south-westerly, and southerly by the north and west boundaries of allotment 14J to the north-east angle of allotment 38M; thence west by a road to the north-west angle of allotment 38; thence south by a road to the north-west angle of allotment 50; thence westerly by a road to the road forming the west boundary of the parish; thence south by that road to the south-west angle of allotment 86, and north-westerly by a road to the west boundary of allotment 30, section 11, Parish of Moliagul; thence south by that boundary and west by the north boundary of allotment 11 to the north-west angle of that allotment; thence westerly by a road to the north-west angle of allotment 25, section 12; thence south-easterly by a road, and southerly by the west boundaries of allotments 5B and 4A, section 11, to the south-west angle of the last-mentioned allotment; thence further southerly by a direct line to the north-east angle of allotment 1, section 2; thence westerly by the north boundary of that allotment and a road to the north-west angle of allotment 8, section 1; thence westerly by the southern boundaries of allotments 60A and 53A, section 10, and a direct line to Mount Moliagul; thence further westerly by a direct line to the south-east angle of allotment 44A, and west by the south boundaries of that allotment and allotment 44 to the west boundary of the parish; thence southerly by that boundary to a point due east of the north-east angle of allotment 3c, section C, Parish of Bealiba; thence west by a line, the north boundary of the said allotment, and the south boundary of allotment 3A, to the south-west angle of the latter allotment; thence southerly by a road to the north-east angle of allotment 10; thence westerly by a road to the north-west

angle of allotment 11A, section E; thence south-westerly by a road to the north-east angle of allotment 3; thence westerly, northerly, and further westerly by a road to the continuation of the road forming the west boundary of allotment 27; thence southerly by that road to the continuation of the road forming the north boundary of allotment 88, Parish of Kooroc; thence westerly by that road and the road forming the north boundaries of allotments 88, 86, 83, and 82, to the Avoca River; thence northerly by the Avoca River to the south boundary of allotment 5A, Parish of Kooreh; thence easterly by that boundary and the south boundary of allotment 7, and north-westerly by a road to the road to Inglewood; thence easterly by that road to the south-west angle of allotment 5, Parish of Wehla; thence north by the west boundaries of that allotment and allotments 4, 3, 2, and 1 to the north-west angle of the last-mentioned allotment; thence east by a road to the road to Wedderburn; thence northerly by that road to the north boundary of the Parish of Kurraca, at the north-west angle of allotment 2A in that parish; thence easterly by that boundary, the north boundaries of allotments 60 and 58, section A, Parish of Korong, and a road to the eastern angle of allotment 25, section B; thence north-westerly by a road to the south-west angle of allotment 30; thence east by a road, north by the east boundaries of the last-mentioned allotment and allotments 31 and 15, and east by the south boundary of allotment 13 to the south-east angle of that allotment; thence northerly by a road to the north-west angle of allotment 107, Parish of Kinypanial; thence east and north by the roads forming the south and east boundaries of allotment 136 to the north-east angle of that allotment, and thence east by a road to the Loddon River at the north-east corner of allotment 70, being the point of commencement.

SUBDIVISION OF LANDSBOROUGH.

Commencing on the Avoca River where the south boundary of the Rathscar Pre-emptive section, Parish of Moyreisk, abuts thereon; thence southerly by that river to the North-western highway at the north boundary of allotment 4, section B, Parish of Avoca; thence north-westerly by that highway to the north angle of allotment 7, section C, and south-westerly by a road to the north-east angle of allotment 1A, section 5A; thence westerly by a road to the east boundary of the Township of Percydale; thence south-westerly by that boundary and west by the south boundary of the said township and a line to the west boundary of the Parish of Yehrip; thence southerly and south-easterly by that boundary and south-westerly by the west boundary of the Parish of Glenlogie to the east angle of allotment 16, Parish of Glenpatrick; thence north-westerly and south-westerly by a road to the south angle of allotment 30; thence generally north-westerly by a road to the north angle of allotment 14A, section 2; thence south-westerly by a road to the east angle of allotment 1C, section 1; thence north-westerly by a road and a line to the Nowhere Creek; thence south-westerly by that creek to a point in line with the south boundary of allotment 8A, section K, Parish of Eversley; thence westerly by a line, that boundary and the south boundaries of allotments 11 and 12 and southerly by a road to the Wimmera River; thence north-westerly, south-westerly, and again north-westerly by that river to a road forming the south boundary of the Township of Crowlands; thence westerly and northerly by that road and the road forming the west boundary of that township to the Crowlands to Glenorchy road; thence north-westerly by that road to the south angle of allotment 5, section 7, Parish of Crowlands; thence northerly by the east boundaries of that allotment and allotments 6, 19, and

17 to the north-east angle of the last-mentioned allotment; thence northerly by roads forming the east boundary of the parish to the south angle of allotment 19, section 4, Parish of Landsborough; thence northerly by the eastern boundary of that allotment, and easterly by a road to the south-east angle of allotment 18; thence northerly by a road to the south-east angle of allotment 13; thence northerly by a road to the north-east angle of the said allotment; thence north-easterly by the Glenorchy to Landsborough road to the south-west angle of allotment 32A, section 3; thence northerly by the west boundary of that allotment and the east boundary of allotment 21 to the north-east angle of that allotment; thence westerly by the north boundary of the last-mentioned allotment, and north-westerly by the north-east boundary of allotment 20A to the north angle of that allotment; thence northerly by a road to the north-east angle of allotment 14; thence easterly by a road to Howard's Creek; thence north-westerly by that creek to the road forming the south boundary of allotment 246, Parish of Navarre; thence easterly by that road to the south-east angle of allotment 245; thence north by a road to the three-chain road from Navarre to Stawell; thence westerly by that road to the eastern angle of allotment 207A; thence north-westerly by the road from Navarre to Wallaloo to the north boundary of the Parish of Navarre at the north-west angle of allotment 10, section A; thence easterly by that boundary, and east and south by the north and east boundaries of the Parish of Barkly to a point due west of the road which forms the south boundary of allotment 71, Parish of Redbank; thence east by a line to that road and easterly by that road to the road from Stuart Mill to Redbank at the south-east angle of allotment 37; thence south-westerly by the latter road to the road forming the north boundary of allotment 35; thence east by the last-mentioned road to the road forming the west boundary of allotment 34b and south by the latter road to the road forming the north boundary of allotment 34f; thence east and south by the roads forming the north and east boundaries of the said allotment to the road forming the south boundary of allotment 34e; thence east by the last-mentioned road to the south-east angle of the last-named allotment; thence north by the west boundary of allotment 33b and east by the north boundaries of that allotment and allotment 33c to the north-east angle of the latter allotment; thence south by a road to the south-west angle of allotment 31; thence east by a road to the east boundary of the Parish of Redbank; thence south by that boundary to the road from Redbank to Dunolly; thence north-easterly and easterly by that road to the road forming the western boundary of allotment 34b, Parish of Moyreisk; thence south-easterly by the latter road to the south boundary of that allotment, and thence easterly by that boundary and the south boundary of the Rathscar Pre-emptive section to the Avoca River, being the point of commencement.

SUBDIVISION OF MINYIP.

Commencing on the Avon River where it intersects the north boundary of the Parish of Rich Avon East; thence south-easterly by that river to the north boundary of the Parish of Burrum Burrum; thence westerly by that boundary to the north-west angle of allotment 140A; thence southerly by a road to the south-east angle of allotment 163, Parish of Latta; thence westerly by a three-chain road to the south-east angle of allotment 152, Parish of Rupanyup; thence south-westerly by the southern boundaries of that allotment and allotment 153 to a point in line with the eastern boundary of allotment 135; thence southerly by a line to the north-east angle of the last mentioned allotment; thence south-westerly southerly by the northern and western boundaries

that allotment to the north-eastern angle of allotment 133; thence westerly by the north boundary of that allotment to its north-west angle; thence northerly by a road to the north-east angle of allotment 167A; thence westerly by a road and the north boundary of allotment 168 to a three-chain road; thence south-westerly by that road to the south-east angle of allotment 172; thence westerly by a road to the east boundary of the Parish of Ashens at the south-west angle of allotment 171; thence northerly by that boundary, and westerly by the northern boundary of the said parish to the south-west angle of allotment 124A, Parish of Kewell East; thence northerly by the west boundaries of that allotment and allotment 124 to the north-east angle of allotment 125; thence south-westerly by the main road from Minyip to Murtoa to the east boundary of allotment 128; thence northerly by that boundary and a road to the north-east angle of allotment 70; thence easterly by a three-chain road to the south-east angle of allotment 128, Parish of Nullan; thence south-easterly by the main road from Warracknabeal to Minyip to the north-west angle of allotment 136; thence easterly by a road to the main road from Minyip to Donald; thence north-easterly by the latter road to the road forming the east boundary of the parish; thence northerly by that road to the north-east angle of allotment 95A; thence easterly by a road to the north-east angle of allotment 78A, Parish of Dumunkle; thence southerly by the west boundary of the Parish of Laen to the north-west angle of allotment 15, being a point on the west boundary of the last-named parish; thence easterly and southerly by a road to the north-west angle of allotment 18, and easterly and southerly by a road to the south-west angle of allotment 10, section A; thence east by a road to the west boundary of allotment 33, section D; thence north, east, and south by a road to the road forming the north boundary of the Parish of Rich Avon East, and thence east by that road to the Avon River, being the point of commencement.

SUBDIVISION OF MURTOA.

Commencing on the Wimmera River where it intersects the road forming the south boundary of the Parish of Marma; thence easterly by that road and the road forming the south boundary of the Parish of Wirchilleba to the south-west angle of allotment 191 in the last-named parish; thence northerly by the west boundary of that allotment and a line to the Richardson River; thence north-westerly, north-easterly, and northerly by that river to its junction with the Avon River; thence northerly by that river to the north boundary of the Parish of Burrum Burrum; thence westerly by that boundary to the north-west angle of allotment 140A; thence southerly by a road to the south-east angle of allotment 163, Parish of Lallat; thence westerly by a three-chain road to the south-east angle of allotment 152, Parish of Rupanyup; thence south-westerly by the southern boundaries of that allotment and allotment 153 to a point in line with the eastern boundary of allotment 135; thence southerly by a line to the north-east angle of the last-mentioned allotment; thence south-westerly and southerly by the northern and western boundaries of that allotment to the north-eastern angle of allotment 133; thence westerly by the north boundary of that allotment to its north-west angle; thence northerly by a road to the north-east angle of allotment 167A; thence westerly by a road and the north boundary of allotment 168 to a three-chain road; thence south-westerly by that road to the south-east angle of allotment 172; thence westerly by a road to the east boundary of the Parish of Ashens at the south-west angle of allotment 171; thence northerly by that boundary, and westerly by the northern boundary of the said parish to the south-west angle of allotment

124A, Parish of Kewell East; thence northerly by the west boundaries of that allotment and allotment 124 to the north-east angle of allotment 125; thence south-westerly by the main road from Minyip to Murtoa to the east boundary of allotment 128; thence northerly by that boundary and a road to the north-east angle of allotment 70; thence westerly by a three-chain road to the Yarriambiack Creek; thence southerly by that creek to its junction with the Wimmera River, and thence south-easterly by that river to the road forming the south boundary of the Parish of Marma, being the point of commencement.

SUBDIVISION OF ST. ARNAUD.

Commencing on the Avon River where the south boundary of the Parish of Donald abuts thereon; thence easterly and northerly by the south and east boundaries of that parish to the south-east angle of allotment 67 in that parish; thence north-easterly by a road to the north-west angle of allotment 43, Parish of Coonooer West; thence easterly by a road to the north-east angle of allotment 19; thence northerly and easterly by a road to the south-east angle of allotment 61; thence south-easterly and easterly by a road to the north-east angle of allotment 70, and further easterly by a line to the Avoca River; thence generally south-easterly by that river to the north boundary of the Parish of Dalyenong; thence westerly by that boundary to a point due north of the road forming the boundary between allotments 62 and 62B in the last-mentioned parish; thence south by a line and that road to the south-east angle of allotment 113B; thence east by a road to the north-east angle of allotment 112, and south by a road to the south boundary of the parish at the south-east angle of the last-mentioned allotment; thence east by that boundary to the Avoca River; thence southerly by that river to the south boundary of the Rathscar Pre-emptive Section, Parish of Moyreisk; thence west by that boundary and the south boundary of allotment 34B, section 1, to its south-west angle; thence north-westerly by a road to the south-east angle of allotment 31; thence west by a road to the eastern angle of allotment 39B; thence south-westerly by a road to the south-east angle of allotment 13, Parish of Redbank; thence north by a road to the south-east angle of allotment 23; thence west by a road to the southern angle of allotment 31; thence north by a road to the north-east angle of allotment 33c; thence west by the north boundaries of that allotment and allotment 33B to the east boundary of allotment 34E; thence south by that boundary, and west, north, and again west by a road to the south-west angle of allotment 34D; thence north by a road to the north-east angle of allotment 35; thence west by a road to the North Western-highway; thence northerly by that highway to the road forming the north boundary of allotment 7E, section G; thence westerly by that road to the south-west angle of allotment 71; thence west by a line to the east boundary of the Parish of Barkly; thence north and west by the east and north boundaries of that parish, and westerly by the north boundary of the Parish of Navarre to the three-chain road from Navarre to Wallaloo; thence north-westerly by that road to the south-west angle of allotment 4, section 2, Parish of Morrl Morrl; thence easterly, northerly, and westerly by the south, east, and north boundaries of that allotment to the road from Navarre to Wallaloo; thence northerly by that road to the north-east angle of allotment 3, section 2; thence westerly and southerly by a road forming the north and west boundaries of that allotment and the west boundary of allotment 3A, section 2, to the south boundary of the Parish of Warngar; thence westerly by that boundary to the east boundary of the Parish of

Bolangum; thence northerly by a road to the road forming the south boundary of the Parish of Wallaloo; thence westerly by that road to the road forming the east boundary of the Parish of Callawadda; thence northerly by that road to the road forming the south boundary of the Parish of Wirchilleba; thence westerly by that road to the south-west angle of allotment 191 in the last-named parish; thence northerly by the west boundary of that allotment and a line to the Richardson River; thence north-westerly, north-easterly, and northerly by that river to its junction with the Avon River, and thence generally north-easterly by the Avon River to the south boundary of the Parish of Donald, being the point of commencement.

SUBDIVISION OF STAWELL.

Commencing on the Wimmera River where it intersects the road forming the south boundary of the Parish of Marma; thence south-easterly by that river to the road forming the north boundary of the Parish of Ledcourt; thence westerly by that road to the north-west angle of allotment 23 in the last-named parish; thence southerly by a road to the east angle of allotment 201; thence south-westerly by a two-chain road to the west boundary of the parish; thence south-easterly by that boundary to a point north-east from Brigg's Bluff; thence south-west by a line to Brigg's Bluff, and southerly by the Grampians Range to a point west of the south-west angle of allotment 5D (at Hall's Gap) in the Parish of Boroka; thence east by a line to that angle; thence easterly by the south boundary of that allotment to the south-east angle thereof; thence south-easterly by a line to the Grampians-road, and further easterly by that road to the north angle of allotment 62; thence south-easterly by a road to the west angle of allotment 76A; thence north-easterly and easterly by the west and north boundaries of that allotment to the north-west angle of allotment 74; thence easterly by the northern boundaries of that allotment and allotment 74A to the west boundary of the Parish of Bellellen; thence southerly, easterly, and northerly by roads forming the west, south, and east boundaries of that parish to the north-west angle of allotment 57, section Y, Parish of Mokepilly; thence easterly and south-easterly by a road to the north-west angle of allotment 47; thence easterly and northerly by a road to the southern angle of allotment 60; thence generally north-easterly and south-easterly by a road to the southern angle of allotment 54, and further south-easterly by a road to the south-west angle of allotment 16; thence easterly by a road to the north-east angle of allotment 14, section 3, Parish of Concongella South; thence south and east by the west and south boundaries of allotment 13, and south and east by the west and south boundaries of allotment G6 to the south-east angle thereof; thence easterly by a road to the north-east angle of allotment 26; thence south and south-easterly by a one-chain road to the north-west angle of the Parish of Ararat, and south-easterly by the road forming the west boundary of that parish to the road forming the south boundary of allotment A16, section 15, Parish of Ararat; thence easterly and north-easterly by that road to the north angle of allotment A5; thence south-easterly and south by the eastern boundary of that allotment to the north-west angle of allotment 116; thence east and south by the north and east boundaries of that allotment to its south-east angle; thence east and south by the north and east boundaries of allotment A8 to its south-east angle; thence east and south by a road to the north-west angle of allotment 71; thence easterly by the north boundary of that allotment and south-easterly by the eastern boundaries of the said allotment and allotment 70 to the south-east angle of the latter allotment; thence west by a road

to the east boundary of allotment 69; thence south by that boundary and east and south by the north and east boundaries of allotment 66 to the south-east angle of that allotment; thence east by a road, south by the east boundaries of allotments 125 and 124 and a line to the north boundary of allotment 1B, section 11; thence easterly by that boundary and north-easterly, south, and west by the north, east, and south boundaries of allotment 2; to the south-west angle of that allotment; thence further west by the south boundary of allotment 1A, and southerly by the east boundaries of allotments 6, 7, and 14 to the north angle of allotment 8; thence north-easterly, south, west, and again south by the boundaries of allotment 15, east by the north boundaries of allotments 23, 24, and 25, and north and east by the boundaries of allotment 26 to the boundary between the Counties of Borung and Ripon; thence generally north-easterly by that county boundary to the road forming the north boundary of allotment 30A, section 3A; thence north-easterly by that road and a line to the Ararat and Stawell Railway; thence north-westerly by that railway to a point in line with the north boundary of allotment 34; thence east by a line and a road to the south-east angle of allotment 66, section 15B, Parish of Ararat; thence north and west by the east and north boundaries of that allotment to the south-east angle of allotment 67; thence north by the east boundaries of that allotment and allotment 68, north-easterly and northerly by the boundaries of allotment 71 to the south angle of allotment 72, and north-easterly by the south-eastern boundaries of that allotment and allotments 75 and 76 to the south boundary of the Parish of Concongella South; thence east by that boundary to the east boundary of allotment 23, section Y, in that parish; thence north by that boundary and the east boundary of allotment 22 to the road forming the north boundary of the latter allotment; thence west by that road to the south-east angle of allotment 34A, Parish of Bulgana; thence northerly by the east boundaries of that allotment and allotment 34B to the south boundary of allotment 32; thence east and north by the south and east boundaries of that allotment, and further north by the east boundary of allotment 30 to the south-west angle of allotment 31A; thence easterly by the south boundary of that allotment, and south and east by the west and south boundaries of allotment 38 to its south-east angle; thence northerly by a road, easterly by the south boundary of allotment 94, and south by the west boundary of allotment 52 to its south-west angle; thence east by a road to the east boundary of the parish; thence northerly by a road to the south-west angle of allotment 15, section A, Parish of Crowlands; thence east by a road to the south-east angle of that allotment; thence north by a road and the west boundary of allotment 16 to the north-west angle thereof; thence east and south by the north and east boundaries of the said allotment to the north-west angle of allotment 7; thence north-easterly by a line and a road to the east angle of allotment A1, section 2; thence south-easterly and easterly by a road to the south-west angle of the Town of Crowlands; thence north by the road forming the west boundary of that town to the Crowlands to Glenorchy road; thence north-westerly by that road to the south angle of allotment 5, section 7, Parish of Crowlands; thence northerly by the east boundaries of that allotment and allotments 6, 19, and 17 to the north-east angle of the last-mentioned allotment; thence northerly by roads forming the east boundary of the parish to the south angle of allotment 19, section 4, Parish of Landsborough; thence northerly by the eastern boundary of that allotment, and easterly by a road to the south-east angle of allotment 18; thence northerly by a road to the south-east angle of allotment 13; thence northerly by a road to the north-east angle of the

said allotment; thence north-easterly by the Glenorchy to Landsborough road to the south-west angle of allotment 32A, section 3; thence northerly by the west boundary of that allotment and the east boundary of allotment 21 to the north-east angle of that allotment; thence westerly by the north boundary of the last-mentioned allotment, and north-westerly by the north-east boundary of allotment 20A to the north angle of that allotment; thence northerly by a road to the north-east angle of allotment 14; thence easterly by a road to Howard's Creek; thence north-westerly by that creek to the road forming the south boundary of allotment 246, Parish of Navarre; thence easterly by that road to the south-east angle of allotment 245; thence north by a road to the three-chain road from Navarre to Stawell; thence westerly by that road to the eastern angle of allotment 207A; thence north-westerly by the road from Navarre to Wallaloo to the south-west angle of allotment 4, section 2, Parish of Morri Morri; thence easterly, northerly, and westerly by the south, east, and north boundaries of that allotment to the road from Navarre to Wallaloo; thence northerly by that road to the north-east angle of allotment 3, section 2; thence westerly and southerly by a road forming the north and west boundaries of that allotment and the west boundary of allotment 3A, section 2, to the south boundary of the Parish of Warngar; thence westerly by that boundary to the east boundary of the Parish of Bolangum; thence northerly by a road to the road forming the south boundary of the Parish of Wallaloo; thence westerly by that road to the road forming the east boundary of the Parish of Callawadda; thence northerly by that road to the road forming the south boundary of the Parish of Wirchilleba, and thence westerly by that road and the road forming the south boundary of the Parish of Marma to the Wimmera River, being the point of commencement.

SUBDIVISION OF WEDDERBURN.

Commencing on the Loddon River where the road forming the north boundary of allotment 101, Parish of Mysia, abuts thereon; thence westerly by that road to the Kinypanial Creek; thence westerly by that creek to the road forming the south boundary of allotment 84B; thence westerly by that road to the north-west angle of allotment 115; thence south by a road to the north-east angle of allotment 116; thence westerly by a road to the road forming the east boundary of allotment 18, Parish of Wychitella; thence south-westerly by that road to the south angle of the last-mentioned allotment; thence north by a road to the north-east angle of allotment 27; thence west and south by a road to the south-east angle of allotment 87; thence west by a road to the north-west angle of allotment 38; thence south by a road to the north-east angle of allotment 16, Parish of Terrappee; thence west by a road and south by a three-chain road to the north-east angle of allotment 22; thence west and north by a road to the north-east angle of allotment 31; thence westerly by a road to the north-east angle of allotment 67; thence south by a road to the south-east angle of allotment 72; thence east by a road to the south-east angle of allotment 45; thence south by a road to the south-east angle of allotment 32, Parish of Buckrabanyule; thence east by a road to the road from Wychitella to Charlton; thence south-westerly by that road to the west boundary of allotment 96; thence southerly by that boundary and westerly by the south boundaries of allotments 97 and 98 to the south-west angle of the latter allotment; thence southerly by a road to the south-east angle of allotment 16B, section A, Parish of Woosang; thence

westerly by a road to the north-east angle of allotment 20A; thence southerly by a road to the south-west angle of allotment 27; thence south-easterly by the Calder-highway to the north-east angle of allotment 44A; thence southerly by a road to the south-east angle of allotment 42; thence west, north, and westerly by a road to the south-west angle of allotment 46; thence southerly, east, and south by a road to the south-east angle of allotment 35, section B, Parish of Coonooer East; thence easterly by a road to the north-east angle of allotment 17; thence southerly by a road to the south-east angle of the said allotment; thence easterly by a road to the north-east angle of allotment 42A; thence south and west by the east and south-boundaries of that allotment, southerly and westerly by the east and south boundaries of allotment 45; south and west by the east and south boundaries of allotment 44; and south by the west boundary of allotment 110A, Parish of Barrakee, to the road forming the south boundary of allotment 28, Parish of Coonooer East; thence west by that road to the south-west angle of the last-mentioned allotment; thence south by a road to the south-east angle of allotment 56; thence west, northerly, westerly, and north-westerly by the road forming the south boundary of the parish to the Avoca River; thence south-easterly by that river to the south boundary of allotment 5A, Parish of Kooreh; thence easterly by that boundary and the south boundary of allotment 7, and north-westerly by a road to the road to Inglewood; thence easterly by that road to the south-west angle of allotment 5, Parish of Wehla; thence north by the west boundaries of that allotment and allotments 4, 3, 2, and 1, to the north-west angle of the last-mentioned allotment; thence east by a road to the road to Wedderburn; thence northerly by that road to the north boundary of the Parish of Kurraca; at the north-west angle of allotment 2A in that parish; thence easterly by that boundary, the north boundaries of allotments 60 and 58, section A, Parish of Korong, and a road to the eastern angle of allotment 25, section B; thence north-westerly by a road to the south-west angle of allotment 30; thence east by a road, north by the east boundaries of the last-mentioned allotment and allotments 31 and 15; and east by the south boundary of allotment 13 to the south-east angle of that allotment; thence northerly by a road to the north-west angle of allotment 107, Parish of Kinypanial; thence east and north by the roads forming the south and east boundaries of allotment 136, to the north-east angle of that allotment; thence east by a road to the Loddon River, and thence northerly by that river to the road forming the north boundary of allotment 101, Parish of Mysia, being the point of commencement.

ELECTORAL DISTRICT OF KEW.

SUBDIVISION OF DEEPDENE.

Commencing at the junction of Gordon-street with Balwyn-road; thence southerly by Balwyn-road to Canterbury-road; thence easterly by Canterbury-road to Wattle Valley-road; thence southerly by Wattle Valley-road to Prospect Hill-road; thence westerly by Prospect Hill-road to Burke-road; thence northerly by Burke-road to Gordon-street, and thence easterly by Gordon-street to Balwyn-road, being the point of commencement.

SUBDIVISION OF KEW.

Commencing on the Yarra River where Barker's-road abuts thereon; thence generally north-westerly, south-easterly, northerly and easterly by the Yarra River to the Chandler-highway; thence south-easterly by the Chandler-highway, Earl-street and Asquith-street to Belford-road; thence northerly by Belford-road to Valerie-street; thence south-easterly by

Valerie-street to High-street; thence south-westerly by High-street to Adeney-avenue; thence southerly by Adeney-avenue to Argyle-road; thence easterly by Argyle-road to Burke-road; thence southerly by Burke-road to Barker's-road, and thence westerly by Barker's-road to the Yarra River, being the point of commencement.

ELECTORAL DISTRICT OF LOWAN.

SUBDIVISION OF DIMBOOLA.

Commencing on the Yarriambiack Creek where it intersects the road forming the north boundary of the Parish of Jung Jung; thence northerly by that creek to a point in line with the north boundary of allotment 60, Parish of Werrigar; thence westerly by a line and a road to the eastern boundary of the Parish of Cannum; thence further westerly by the south boundary of the last-named parish to the south-west angle of allotment 152 in that parish; thence northerly by the road forming the west boundary of the said parish to the road forming the south boundary of the Parish of Tarranyurk; thence westerly by that road to the Dimboola to Jeparit railway and northerly by that railway to the road forming the south boundary of allotment 17 in the last-named parish; thence south-westerly by that road and a line in continuation thereof to the Wimmera River; thence northerly by that river to a point in line with the north boundary of allotment 21, Parish of Banu Bonyit; thence west by a line, that boundary, and the north boundaries of allotments 21B and 20 to the north-west angle of the last-mentioned allotment; thence south by a road to the road forming the north boundary of the Parish of Gerang Gerung; thence west by that road and southerly by the roads forming the west boundary of the said parish to the road forming the north boundary of the Parish of Woraigworm; thence west by that road and south by the road forming the west boundary of the said parish and the west boundaries of allotments 6 and 16, Parish of Coynallan to the south-west angle of the latter allotment; thence easterly by a road and the south boundary of the Parish of Pomponderoo to the Wimmera River; thence northerly by that river to the north boundary of the Parish of Wail; thence easterly by that boundary and further easterly and southerly by the roads forming the north and east boundaries of the Parish of Kalkee to the road forming the north boundary of the Parish of Jung Jung, and thence generally easterly by that road to the Yarriambiack Creek, being the point of commencement.

SUBDIVISION OF GOROKE.

Commencing on the west boundary of the State where the north boundary of the Parish of Benayeo abuts thereon; thence generally easterly by the latter boundary to the west boundary of the Parish of Bringalbart; thence north by a road to the north-west angle of allotment 1B in that parish; thence north-easterly, south-easterly, and east by the north boundary of that parish to the road forming the west boundary of the Parish of Jallakin; thence south by that road to the south-west angle of allotment 13A in that parish; thence east and south by a road to the south-west angle of allotment 49; thence east by a road to the south-east angle of allotment 64; thence north by a road to the south-west angle of allotment 86; thence east by a road to the road forming the west boundary of the Parish of Awonga; thence north by that road to the south-west angle of allotment 25 in that parish; thence east by a road to the road forming the west boundary of the Parish of Charam; thence south by that road to the main road from Edenhope to Horsham, thence north-easterly by that road to the road forming the west boundary of the Parish of Turandurey; thence northerly by that road and

easterly by the road forming the north boundary of the said parish to the west boundary of the Parish of Kalingur; thence generally northerly, easterly, and southerly by the west, north, and east boundaries of that parish to the north-east angle of allotment 53, Parish of Kalingur; thence east by a road to the north-east angle of allotment 43A, Parish of Tooan; thence northerly and easterly by the west and north boundaries of that parish to the main road from Edenhope to Horsham; thence north-easterly by that road to the most westerly angle of allotment 6, Parish of Natimuk; thence south-easterly, easterly, southerly, and again easterly by the roads forming the south boundary of that parish to the Darragan Creek; thence northerly by that creek and the Wimmera River to the south boundary of the Parish of Pomponderoo; thence westerly by that boundary and a road to the west boundary of Mallee allotment 196A; thence south by that boundary and westerly by the northern boundaries of Mallee allotments 195, 194, 193B, 193A, allotments 4 and 3, Parish of Spinifex and Mallee allotment 191 to the eastern boundary of allotment 167B, Parish of Curtaigne; thence south by the last-mentioned boundary and west by the south boundaries of the said allotment and allotment 167A, and westerly and south by the north and west boundaries of Mallee allotment 189 to the north boundary of Mallee allotment 188; thence west and south by the north and west boundaries of that allotment to the north boundary of Mallee allotment 187; thence west by the latter boundary and the northern boundaries of Mallee allotments 186, 185 and 184 and south by the west boundary of the last-mentioned allotment to the north boundary of Mallee allotment 183; thence west by the last-mentioned boundary and the north boundaries of Mallee allotments 182, 181, and 179 to the west boundary of the State, and thence south by the boundary of the State to the north boundary of the Parish of Benayeo, being the point of commencement.

SUBDIVISION OF HORSHAM.

Commencing on the Wimmera River where it intersects the main road from Horsham to Natimuk; thence northerly by that river to the north boundary of the Parish of Wail; thence easterly by that boundary and further easterly and southerly by the roads forming the north and east boundaries of the Parish of Kalkee to the road forming the north boundary of the Parish of Jung Jung; thence generally easterly by that road to the Yarriambiack Creek; thence southerly by that creek to a three-chain road at the north boundary of allotment 10A, Parish of Longerenong; thence westerly by that road to the south-west angle of allotment 37, and further westerly and north-westerly by the said road to the Henty Highway at the west angle of allotment 61B, Parish of Dooen; thence south-westerly by that highway to the north angle of allotment 3, section 3, Parish of Horsham; thence southerly by a road to the south-east angle of allotment 8, section 8; thence westerly by a road to the south-west angle of allotment 5, section 10, and northerly by a road to the main road from Horsham to Natimuk, and thence south-westerly and westerly by that road to the Wimmera River, being the point of commencement.

SUBDIVISION OF HORSHAM SOUTH.

Commencing on the Yarriambiack Creek where it intersects a three-chain road at the north boundary of allotment 10A, Parish of Longerenong; thence westerly by that road to the south-west angle of allotment 37, and further westerly and north-westerly by the said road to the Henty-highway at the west angle of allotment 61B, Parish of Dooen; thence south-westerly by that highway to the north angle of allotment 3, section 3, Parish of Horsham; thence

southerly by a road to the south-east angle of allotment 8, section 8; thence westerly by a road to the south-west angle of allotment 5, section 10, and northerly by a road to the main road from Horsham to Natimuk; thence south-westerly by that road to the north-west angle of allotment 256A, Parish of Vectis East; thence southerly by the west boundary of that allotment and a line to the Wimmera River; thence north-easterly by that river to the road forming the west boundary of allotment 239, Parish of Bungalally; thence southerly by that road and further southerly, easterly, and south-westerly by the road forming the boundary between the Parishes of Bungalally and Vectis East to Norton's Creek; thence southerly by that creek to a point in line with the north boundary of allotment 53, Parish of Darragan; thence west by a line and a road to the north-west angle of allotment 113; thence south by a road to the south-east angle of allotment 78 and west by a road to the north-west angle of allotment 56, Parish of Nurrabiel; thence south and south-westerly by a road to the north angle of allotment 46; thence south by a road to the south-east angle of allotment 86A and south-easterly by the three-chain road forming the south boundary of the last-named parish, to the west boundary of the Parish of Mockinya; thence generally southerly by that boundary, easterly, northerly, and easterly by the south boundary of the said parish, and generally south-easterly by the boundary of the County of Dundas to the Grampians Range; then generally northerly by that range to Brigg's Bluff; thence north-easterly by a line to the west boundary of the Parish of Ledcourt; thence north-westerly by that boundary to the west angle of allotment 212 in the said parish; thence north-easterly by a two-chain road to the east angle of allotment 201; thence northerly by a road to the road forming the north boundary of the parish, and easterly by that road to the Wimmera River; and thence north-westerly by that river and the Yarriambiack Creek to the road forming the north boundary of allotment 10A, Parish of Longerenong, being the point of commencement.

SUBDIVISION OF JEPARIT.

Commencing on the south boundary of the County of Weeah at the north-east angle of allotment 15, Parish of Perenna; thence southerly by a road to the south-west angle of allotment 64, Parish of Lorquon; thence easterly by a road to the north-east angle of allotment 57A; thence southerly by the road forming the east boundary of the last-named parish, easterly by the road forming the south boundary of the Parish of Babatchio, and southerly by the road forming the west boundary of the Parish of Tullyvea to the north-west angle of allotment 2, Parish of Banu Bonyit; thence easterly by the north boundary of that allotment, and northerly by a road to the north-west angle of allotment 3; thence easterly by the north boundary of that allotment, and southerly by a road to the north-west angle of allotment 20; thence easterly by the north boundaries of that allotment, allotments 21B and 21, and a line in continuation thereof to the Wimmera River; thence southerly by that river to a point in line with the road forming the north boundary of allotment 1, Parish of Tarranyurk; thence north-easterly by a line and that road to the Dimboola and Jeparit railway; thence southerly by that railway to the south boundary of the Parish of Tarranyurk; thence east by that boundary to the west boundary of the Parish of Cannum; thence northerly by the west boundaries of the said parish and the Parish of Yellangip, and easterly by the road forming the north boundary of the latter parish to the western boundary of the Parish of Willenabrina; thence northerly by that boundary to the south boundary of the County of Karkaroc, and

thence westerly by that county boundary and the southern boundary of the County of Weeah to the north-east angle of allotment 15, Parish of Perenna, being the point of commencement.

SUBDIVISION OF KANIVA.

Commencing on the west boundary of the State where the north boundary of the County of Lowan abuts thereon; thence southerly by the west boundary of the State to the north-west angle of Mallee allotment 179; thence east by the north boundaries of that allotment and Mallee allotments 181, 182, and 183 to the west boundary of Mallee allotment 184; thence north by the last-mentioned boundary, and east by the north boundaries of the said allotment and Mallee allotments 185, 186, and 187 to the west boundary of Mallee allotment 188; thence north by the last-mentioned boundary and east by the south boundary of Mallee allotment 169 to its south-east angle; thence north by the east boundary of that allotment to the north boundary of Mallee allotment 189; thence easterly by the latter boundary and the south boundaries of allotments 167A and 167B, Parish of Curtayne, to the east boundary of the parish; thence northerly by that parish boundary and generally northerly by the east boundary of the Parish of Lawloit to the south boundary of the Parish of Tarranginnie; thence westerly by the last-mentioned boundary, northerly by the east boundary of the Parish of Mirampiram, westerly by the south boundary of the Parish of Peechember, and northerly by the west boundaries of the last-named parish and the Parishes of Dahwedarre and Pengana to the north boundary of the County of Lowan, and thence westerly by that county boundary to the west boundary of the State, being the point of commencement.

SUBDIVISION OF NHILL.

Commencing on the south boundary of the County of Weeah at the north-east angle of allotment 15, Parish of Perenna; thence southerly by a road to the south-west angle of allotment 64, Parish of Lorquon; thence easterly by a road to the north-east angle of allotment 57A; thence southerly by the road forming the east boundary of the last-named parish, easterly by the road forming the south boundary of the Parish of Babatchio, and southerly by the road forming the west boundary of the Parish of Tullyvea to the north-west angle of allotment 2, Parish of Banu Bonyit; thence easterly by the north boundary of that allotment, and northerly by a road to the north-west angle of allotment 3; thence easterly by the north boundary of that allotment, and southerly by a road to the north-west angle of allotment 20; thence easterly by the north boundaries of that allotment, allotments 21B and 21, and a line in continuation thereof to the Wimmera River; thence southerly by that river to a point in line with the road forming the north boundary of allotment 1, Parish of Tarranyurk; thence north-easterly by a line and that road to the Dimboola and Jeparit railway; thence southerly by that railway to the south boundary of the Parish of Tarranyurk; thence east by that boundary to the west boundary of the Parish of Cannum; thence northerly by the west boundaries of the said parish and the Parish of Yellangip, and easterly by the road forming the north boundary of the latter parish to the western boundary of the Parish of Willenabrina; thence northerly by that boundary to the south boundary of the County of Karkaroc, and

the Parishes of Dahwedarre and Pengana to the south boundary of the County of Weeah, and thence easterly by that boundary to the north-east angle of allotment 15, Parish of Perenna, being the point of commencement.

SUBDIVISION OF RAINBOW.

Commencing on the west boundary of the State where the south boundary of the Shire of Walpeup abuts thereon; thence southerly by the west boundary of the State to the south boundary of the County of Weeah; thence easterly by the south boundary of that county and the south boundary of the County of Karkaroc to the road forming the west boundary of the Parish of Wirnbool; thence northerly by that road and the road forming the west boundaries of the Parishes of Nandemarriman and Gaalanungah, and easterly by the road forming the north boundary of the latter parish to the west boundary of the Parish of Cambacanya; thence northerly by that boundary and the west boundary of the Parish of Wirribial, and easterly by the north boundary of the last-named parish to the south-east angle of the Wyperfeld National Park; thence generally northerly by the eastern boundary of the Wyperfeld National Park to the southern boundary of the Parish of Patchewollock; thence westerly by that boundary and further westerly by the southern boundary of the Parish of Baring to the south-west angle of the last-named parish, and thence westerly, southerly, and again westerly by the south boundary of the Shire of Walpeup to the west boundary of the State, being the point of commencement.

SUBDIVISION OF WARRACKNABEAL.

Commencing on the Yarriambiack Creek at a point in line with the northern boundary of allotment 84, Parish of Kewell East; thence easterly by a three-chain road to the south-east angle of allotment 128, Parish of Nullan; thence south-easterly by the main road from Warracknabeal to Minyip to the north-west angle of allotment 136; thence easterly by a road to the main road from Minyip to Donald; thence north-easterly by the latter road to the road forming the east boundary of the parish; thence northerly by that road to the north-east angle of allotment 95A; thence easterly by a road to the north-east angle of allotment 78A, Parish of Dumunkle; thence generally northerly by the west boundaries of the Parishes of Laen, Carron and Watchem to the north boundary of the last-named parish; thence westerly by a 3-chain road to the north-west angle of allotment 29, Parish of Wilkur; thence northerly by a road to the north angle of allotment 19; thence south-westerly by the main road from Birchip to Warracknabeal to the south angle of allotment 147, Parish of Bangerang; thence southerly by the west boundary of the last-named parish to the north boundary of the Parish of Werrigar; thence westerly and southerly by the north and west boundaries of the last-named parish to the south-west angle of allotment 35 in that parish; thence easterly by a 5-chain road to the north-east angle of allotment 51; thence southerly and westerly by the east and south boundaries of that allotment to the east boundary of allotment 52; thence southerly by that boundary to the south-east angle of that allotment; thence westerly by a road to the north-west angle of allotment 26, Parish of Cannum; thence southerly by a road to the south-west angle of that allotment; thence easterly, south-easterly and again easterly by a road and a line to the Yarriambiack Creek, and thence southerly by that creek to a point in line with the northern boundary of allotment 84, Parish of Kewell East, being the point of commencement.

ELECTORAL DISTRICT OF MALVERN.

SUBDIVISION OF DARLING.

Commencing on the Kooyongkoot or Gardiner's Creek at Burke-road; thence generally south-easterly by the existing channel of the Kooyongkoot or Gardiner's Creek to Winton-road; thence westerly and south-westerly by Winton-road to Lower Malvern-road; thence north-westerly by Lower Malvern-road to Darling-road; thence southerly by Darling-road to Brunel-street; thence westerly by Brunel-street to Burke-road, and thence northerly by Burke-road to the Kooyongkoot or Gardiner's Creek, being the point of commencement.

SUBDIVISION OF MALVERN.

Commencing on the Yarra River at Kooyong-road; thence easterly by the Yarra River and generally south-easterly by the existing channel of the Kooyongkoot or Gardiner's Creek to Burke-road; thence southerly by Burke-road to Central Park-road; thence westerly by Central Park-road to Toorong-road; thence northerly by Toorong-road to Claremont-avenue; thence westerly by Claremont-avenue to Glendearg-grove; thence southerly by Glendearg-grove to Dandenong-road; thence south-westerly and north-westerly by Dandenong-road to Glenferrie-road; thence northerly by Glenferrie-road to Union-street; thence westerly by Union-street, a line and Inverness-avenue to Kooyong-road, and thence northerly by Kooyong-road to the Yarra River, being the point of commencement.

ELECTORAL DISTRICT OF MELBOURNE.

SUBDIVISION OF CARLTON, SOUTH.

Commencing at the junction of Nicholson-street with Victoria-parade; thence northerly by Nicholson-street to Faraday-street; thence westerly by Faraday-street to Swanston-street; thence southerly by Swanston-street to Grattan-street; thence westerly by Grattan-street to Elizabeth-street; thence southerly and south-easterly by Elizabeth-street to Victoria-street, and thence easterly by Victoria-street and Victoria-parade to Nicholson-street, being the point of commencement.

SUBDIVISION OF MELBOURNE.

Commencing on the Yarra River at Punt-road; thence northerly by Punt-road and Huddle-street to Victoria-parade; thence westerly by Victoria-parade, Victoria-street and a line in continuation thereof to the Williamstown railway; thence westerly by that railway to the Maribyrnong River; thence southerly by the Maribyrnong River to the Coode Canal, and thence north-easterly by the Coode Canal and easterly, north-easterly and south-easterly by the Yarra River to Punt-road, being the point of commencement.

SUBDIVISION OF NORTH MELBOURNE.

Commencing at the intersection of Victoria-street and Elizabeth-street; thence north-westerly by Elizabeth-street and Flemington-road to Wreckyn-street; thence south-westerly by Wreckyn-street to Arden-street; thence westerly by Arden-street to Dryburgh-street; thence southerly by Dryburgh-street to Victoria-street, and thence easterly by Victoria-street to Elizabeth-street, being the point of commencement.

ELECTORAL DISTRICT OF MENTONE.

SUBDIVISION OF CARRUM.

Commencing on the shore of Port Phillip Bay at the mouth of the Mordialloc Creek; thence south-easterly by the shore of Port Phillip Bay to a point in line with the south boundary of allotment 1A, Parish of Lyndhurst; thence north-easterly by a line and

that boundary to the Nepean-highway; thence north-westerly by the Nepean-highway to Eel Race-road; thence easterly by Eel Race-road to the south-east angle of the City of Chelsea; thence northerly and north-westerly by the eastern boundary of the City of Chelsea to Springvale-road; thence north-easterly by Springvale-road to the Main Drain, and thence westerly by the Main Drain and the Mordialloc Creek to the shore of Port Phillip Bay, being the point of commencement.

SUBDIVISION OF KEYSBOROUGH.

Commencing at the intersection of Lower Dandenong-road and Springvale-road; thence easterly by Lower Dandenong-road to the west angle of allotment 51, Parish of Dandenong; thence further easterly by a road to the Dandenong-Frankston road; thence southerly and south-westerly by the Dandenong-Frankston road to the southern boundary of the Banyan Water Holes Pre-emptive Section, Parish of Lyndhurst; thence westerly by that boundary and northerly by the western boundaries of the Banyan Water Holes Pre-emptive Section and allotment 95 to the north-eastern angle of allotment 94; thence westerly by a road and Eel Race-road to the eastern boundary of the City of Chelsea; thence northerly and north-westerly by that boundary to Springvale-road, and thence north-easterly and northerly by Springvale-road to Lower Dandenong-road, being the point of commencement.

SUBDIVISION OF MENTONE.

Commencing on the shore of Port Phillip Bay at a point in line with Cromer-road; thence northerly by a line and Cromer-road to Balcombe-road; thence easterly by Balcombe-road to Charman-road; thence northerly by Charman-road to Latrobe-street; thence easterly by Latrobe-street to the Nepean-highway; thence north-westerly by the Nepean-highway to Oak-grove; thence easterly by Oak-grove, Voltri-street and the north boundary of the City of Mordialloc and southerly by that city boundary to Lower Dandenong-road; thence easterly by Lower Dandenong-road to Springvale-road; thence southerly and south-westerly by Springvale-road to the Main Drain; thence westerly by the Main Drain and the Mordialloc Creek to the shore of Port Phillip Bay, and thence north-westerly and south-westerly by the shore of Port Phillip Bay to a point in line with Cromer-road, being the point of commencement.

SUBDIVISION OF SEAFORD.

Commencing on the shore of Port Phillip Bay at a point in line with the southern boundary of allotment 1A, Parish of Lyndhurst; thence north-easterly by a line and that boundary to the Nepean-highway; thence north-westerly by the Nepean-highway to Eel Race-road; thence easterly by Eel Race-road and a road to the north-eastern angle of allotment 94; thence southerly by the western boundaries of allotment 95 and the Banyan Water Holes Pre-emptive Section and easterly by the southern boundary of the Banyan Water Holes Pre-emptive Section to the Dandenong-Frankston road; thence south-westerly by that road to Overton-road; thence westerly by Overton-road and a line in continuation thereof to the shore of Port Phillip Bay, and thence northerly by that shore to a point in line with the southern boundary of allotment 1A, Parish of Lyndhurst, being the point of commencement.

ELECTORAL DISTRICT OF MIDLANDS.

SUBDIVISION OF CARISBROOK.

Commencing on the north boundary of the County of Talbot where the Loddon River intersects the main road from Eddington to Maldon; thence east by that road to the west angle of allotment 2, section 4, Parish of Neereman, and further east by a road to the west angle of allotment 2A, section 8, Parish of Bradford; thence south-easterly by a road to the north angle of allotment 8, Town of Bradford; thence south-westerly and south-easterly by the roads forming the west boundary of that allotment to the north-east angle of allotment 2, section 5 in the last-named parish; thence south-westerly, south, and again south-westerly, and south-easterly by a road to the main road from Eddington to Maldon at the east angle of allotment 3r, section 9, Parish of Maldon; thence further south-easterly by the latter road to the north angle of allotment 31, section 1E; thence south by a road and the west boundary of the Town of Maldon to the south-west angle of that town; thence southerly by a direct line to the north-west angle of allotment 26, section 12, in the last-named parish; thence south-westerly by the west boundary of the said allotment to its south-west angle; thence southerly by a direct line to the north-west angle of allotment 28; thence south-westerly by the west boundary of the said allotment to its south-west angle; thence south-easterly by a direct line to the north-west angle of allotment 2A, section M1; thence south-westerly by the west boundary of that allotment, and west and south-westerly by the north and west boundaries of allotment 6 to the south-west angle of that allotment; thence south-easterly, north-easterly, and south-easterly by a road to Tarrengower Creek; thence further south-easterly by the said road and southerly and south-westerly by a road to the north-east angle of allotment 22; thence south-easterly and south-westerly by the said road to the north-west angle of allotment 56, section C, Parish of Tarrengower; thence easterly and south by the north and east boundaries of that parish to a point due west of the south-west angle of allotment 11F, section 8A, Parish of Muckleford; thence east by a line to that angle, and easterly by a road to the west angle of allotment 31c, section 8; thence north-easterly and south-easterly by the boundaries of that allotment to its eastern angle; thence north-easterly by a road to the north angle of allotment 31b, thence southerly by the east boundary of the Parish of Muckleford to the road forming the north boundary of allotment 6d, section 7; thence westerly and southerly by the north and west boundaries of that allotment to the north-west angle of allotment 6A; thence east and south by the north and east boundaries of that allotment, and east and south by the north and east boundaries of allotment 6B to the north-east angle of allotment 24A; thence south by the east boundary of that allotment to its southern angle; thence south-easterly by a road to the north-angle of allotment 54; thence southerly by the east boundary of the Parish of Muckleford to the north boundary of the Parish of Guildford, at the north-west angle of allotment 1, section 4, in that parish; thence east and south by the north and east boundaries of that allotment, and south-easterly, east, and north by the south and east boundaries of allotment 2 to the north-west angle of allotment 3; thence easterly and southerly by the north and east boundaries of the Parish of Guildford to the continuation of the road forming the south boundary of the Strath-Loddon Pre-emptive Section; thence west by that road to the road forming the west boundary of allotment 37, section 6; thence south by that road, the west boundary of allotment 38, a road, and the east boundaries of allotments 27B, 26,

27, and 27E, section 14, to the south boundary of the parish; thence westerly and north by the south and west boundaries of that parish to the south boundary of the Parish of Strangways, at the south-east angle of allotment 37B, section 4; thence westerly by that boundary to the east boundary of the Parish of Sandon, at the north-east angle of allotment 2, section 6; thence southerly by that boundary to the road forming the north boundary of allotment 29N, section 3; thence west by that road to the north-west angle of that allotment; thence south by a road to the north boundary of the Parish of Campbelltown; thence easterly and southerly by the north and east boundaries of that parish to Joyce's or Deep Creek, at the south corner of allotment 13N in the last-mentioned parish; thence generally north-westerly and northerly by that creek to the road forming the north boundary of allotment 16 (Glengower Estate), Parish of Rodborough; thence west by that road, and further west, north, and west by the road forming the north boundary of allotment 15 to the north-west angle of the said allotment; thence north-westerly by a road to the north-east angle of allotment 2, section 11, in the last-named parish; thence west by a road and the north boundaries of allotments 2, 2A, and 2B, section 5, to Tullaroop or Deep Creek; thence southerly by that creek to the north boundary of allotment 11, section 5, Parish of Craigie; thence west by that boundary to the north-west angle of the said allotment; thence north by a road to the north-east angle of allotment 7, section 8; thence westerly by a road and the north boundaries of allotments 13 and 14, section 2, to the north-west angle of the latter allotment; thence north by a road to the north angle of allotment 49, section 1, and further north by the east boundaries of allotments 48 and 74, and west by the north boundary of the latter allotment to the eastern boundary of allotment 74A; thence north-westerly by that boundary, and easterly and northerly by the south and east boundaries of allotment 74B to the south-west boundary of the Recreation Reserve; thence south-easterly, north-easterly, and north-westerly by the west, south, and east boundaries of that reserve, and north by a road to the south angle of allotment 16, section A; thence north-easterly and north-westerly by the south and east boundaries of that allotment to its north angle, and north by a line to the north boundary of the last-named parish; thence east by that boundary to the west boundary of the Parish of Carisbrook; thence generally northerly by that boundary, and east by the north boundary of the said parish to Tallaroop Creek, and thence northerly by that creek and north-westerly by the Loddon River to the north boundary of the County of Talbot, being the point of commencement.

SUBDIVISION OF CASTLEMAINE.

Commencing at the junction of the Coliban River with the Campaspe River; thence southerly by the Campaspe River and Pipers Creek to the north corner of allotment 23E, Parish of Langley; thence westerly by a road and further west by the road forming the south boundary of the Parish of Metcalfe to the Coliban River; thence south-easterly by that river to a point where the road forming the south boundary allotment 50, Parish of Edgcombe, abuts thereon; thence west by that road and the road forming the south boundaries of allotment 54 and allotments 1 and 9, section 1A, Parish of Drummond, to the south-west angle of the last-mentioned allotment; thence north-westerly, south-westerly, and north-westerly by the boundary of the Victorian Water Supply Reserve to the most westerly angle of allotment 6A, section 3; thence northerly by a road to the north boundary of the last-named parish at the north-western angle

of allotment 10; thence west by that boundary to the east boundary of the Parish of Fryers; thence south, westerly, and northerly by the east, south, and west boundaries of that parish to the south boundary of the Parish of Guildford; thence westerly by that boundary to the south-west angle of allotment 24, section 14, in the latter parish; thence north by the west boundaries of allotments 24, 22, and 20, a line, the east boundaries of allotments 27E, 27, 26, and 27B, a road, the west boundary of allotment 38 and a road to the road forming the southern boundary of the Strath-Loddon Pre-emptive Section; thence east by that road to the east boundary of the Parish of Guildford; thence northerly and westerly by the east and north boundaries of the latter parish to the north-west angle of allotment 3, section 4; thence south, west, and north-westerly by the east and south boundaries of allotment 2, and north and west by the east and north boundaries of allotment 1, section 4 to the north-west angle of that allotment; thence northerly by the east boundary of the Parish of Muckleford to the north angle of allotment 54, section 7; thence north-westerly by a road to the south-east angle of allotment 24A; thence north by the east boundary of that allotment and a line, and north and west by the east and north boundaries of allotment 6B to the north-west angle of that allotment; thence north and west by the east and north boundaries of allotment 6A to the south-west angle of allotment 6D; thence northerly and easterly by the roads forming the west and north boundaries of that allotment to the south-east angle of allotment 31F, section 8; thence northerly by the east boundary of the Parish of Muckleford to the north angle of allotment 31B; thence south-westerly by a road to the east angle of allotment 31C; thence north-westerly and south-westerly by the boundaries of that allotment to its western angle; thence westerly by a road to the Muckleford Creek; thence northerly by that creek to the south boundary of the Parish of Walmer; thence east by that boundary to the west angle of allotment 5, section 6, in the said parish; thence north-easterly and northerly by a road to the north-east angle of allotment 16A, section 10; thence north-easterly by a road to the Calder-highway, and south-easterly by the Calder-highway to the road forming the north-west boundary of allotment 34, section 2, Parish of Ravenswood; thence north-easterly by that road and the north-west boundary of allotment 36 to the Melbourne to Bendigo railway; thence north-westerly by that railway to the road forming the north-west boundary of allotment 26A, section 2, Parish of Ravenswood; thence north-easterly by that road to the north-east angle of the said allotment; thence south-easterly by the road forming the south-west boundary of allotment 5, section 27, to the south-west angle of that allotment; thence east by a road and the south boundary of the Parish of Ravenswood to the western boundary of the Parish of Sutton Grange; thence north and easterly by the west and north boundaries of that parish to the north-east angle of allotment 5, section 2, in that parish; thence south-westerly by the road forming the eastern boundary of that allotment to the north-east angle of allotment 6C, section 2; thence south-easterly by the north-eastern boundary of that allotment, and a line in continuation thereof to Myrtle Creek, and thence generally easterly, northerly, and south-easterly by that creek and easterly and north-easterly by the Coliban River to the junction of that river with the Campaspe River, being the point of commencement.

SUBDIVISION OF GOLDEN SQUARE.

Commencing at the north-west angle of allotment 92, Parish of Marong; thence easterly by the north boundary of the Parish of Marong to the west boundary

of the Parish of Sandhurst; thence generally southerly by that boundary to the road forming the north boundary of allotment 51A, section L, in the last-named parish; thence north-easterly by that road to Harvey-street, and further north-easterly by Empire-road to Happy Valley-road; thence south-easterly by Happy Valley-road to Wells-street; thence north-easterly by Wells-street to McIntyre-street; thence south-easterly by McIntyre-street to Mount Korong-road; thence easterly by Mount Korong-road to Barnard-street; thence south-westerly by Barnard-street to Don-street; thence south-easterly by Don-street and Myrtle-street to the Northern railway; thence south-westerly by that railway to Sheephead Gully; thence generally south-easterly by that gully, Honeybone-street, and Fletcher-street to Belle Vue-road; thence easterly by Belle Vue-road to the south-east boundary of the City of Bendigo; thence due south (true meridian) by a line to the western margin of the Spring Gully Reservoir; thence south-westerly by that margin to the south boundary of the Parish of Sandhurst; thence west by that boundary to the Melbourne and Bendigo railway; thence southerly by that railway to a point in line with Taylor-street, Township of Kangaroo Flat; thence westerly by a line and Taylor-street to the Calder-highway; thence northerly by that highway to the south boundary of the Parish of Sandhurst at the south-east angle of allotment 4A, section 17, Township of Kangaroo Flat; thence west and south-westerly by that boundary to the east boundary of the Parish of Lockwood at the most easterly angle of allotment 15b, section G, in the last-named parish; thence northerly by the latter boundary to the south boundary of the Parish of Marong; thence west by the last-mentioned boundary to the south-west angle of allotment 53e; thence north, north-easterly, and northerly by a road to the north-west angle of allotment 9; thence north-westerly by a three-chain road to the road forming the west boundary of allotment 92, and thence north by the latter road to the north-west angle of the said allotment, being the point of commencement.

SUBDIVISION OF HEATHCOTE.

Commencing on the Campaspe River where the north boundary of the Parish of Axedale abuts thereon; thence easterly by that boundary and the north boundaries of the Parishes of Weston and Crosbie to the road forming the western boundary of allotment 2, section D, in the last-named parish; thence southerly by that road to the north-west angle of allotment 24, section C; thence easterly by a road to the south-west angle of allotment 4, section 23, Parish of Redcastle; thence easterly and north-easterly by a road to the south-west angle of allotment 17, section A; thence south-easterly by a road to the Cornella Creek; thence easterly by that creek to the junction of Redcastle Creek; thence southerly by Redcastle Creek to a point in line with the south boundary of allotment 33; thence north-easterly by a line to the south-west angle of the said allotment; thence north-easterly and easterly by a road to the north-east angle of allotment 27; thence southerly by a road to the south-east angle of allotment 16; thence easterly by a line in continuation of the south boundary of the last-named allotment to the south boundary of the County of Rodney; thence easterly and south-easterly by that county boundary and further south-easterly by the northern boundaries of allotments 12, 10, and 11, section B, Parish of Wirrate, and a line in continuation thereof to the Sandy Creek; thence south-easterly and easterly by that creek to its junction with the Goulburn River; thence generally southerly by that river to a point in line with the south boundary of allotment 30g, Parish of Mitchell;

thence westerly by a line and a road to the road forming the eastern boundary of allotment 31; thence southerly by that road to the north boundary of the Parish of Northwood, at the north-east angle of allotment 38; thence westerly by that boundary and the north boundary of allotment 1, section C, and a line to Hawker's Creek; thence south-westerly by that creek to the northern boundary of allotment 5, section C; thence westerly by that boundary and southerly by the western boundaries of the said allotment and allotment 5A to the south-western angle of the latter allotment; thence easterly by a road to the road forming the western boundary of allotment 3; thence southerly by that road to the south-west angle of the last-mentioned allotment; thence westerly and north-westerly by a road to the northern angle of allotment 12A, section A, Parish of Puckapunyal; thence southerly by a road to the north-western angle of allotment 14A, section A; thence easterly by the northern boundary of that allotment to its north-east angle; thence southerly by the western boundaries of allotments 12A, 15, 19, 21, 22, and 22A, section A, to the south-east angle of allotment 23; thence westerly by the southern boundary of that allotment to the north-western angle of allotment 24; thence southerly and easterly by the western and southern boundaries of that allotment to the north-western angle of allotment 27A; thence southerly and easterly by roads forming the western and southern boundaries of that allotment to the north-eastern angle of allotment 29c; thence southerly and westerly by the eastern and southern boundaries of that allotment to the north-western angle of allotment 48g, section B, Parish of Glenaroua; thence southerly by the western boundaries of that allotment and allotment 49c to the road forming the north boundary of allotment 48A; thence north-easterly by that road to the north-west angle of allotment 48B; thence southerly by a road to the southern angle of allotment 43; thence south-easterly by a road to the southern angle of allotment 30A; thence easterly and south-easterly by a road to the Sunday Creek; thence southerly by that creek to the northern boundary of the Parish of Broadford; thence westerly by that boundary, and southerly by the western boundary of the said parish to a road forming the southern boundary of allotment 121, Parish of Moranding; thence westerly by that road to the eastern angle of allotment 117; thence westerly by the north boundaries of that allotment and allotment 49 to the western angle of the latter allotment; thence north-westerly by the Northern-highway to the north angle of allotment 60A; thence south-westerly by the north-western boundary of that allotment to the north angle of allotment 60B; thence southerly by the road forming the west boundary of the parish to the north-east angle of allotment 9E, Parish of Goldie; thence westerly by the northern boundary of that allotment to the road forming the eastern boundary of allotment 9c²; thence southerly by that road to the north-east angle of allotment 9B²; thence westerly by the northern boundaries of that allotment and allotment 9B¹ to the north-west angle of the latter allotment; thence southerly and westerly by the eastern and southern boundaries of allotment 9c¹ to its south-western angle; thence southerly and westerly by the road forming the northern boundary of the Parish of Goldie to the north-west angle of allotment 16A in that parish; thence southerly by a road to the south boundary of allotment 15A; thence westerly by that boundary and the south boundary of allotment 14AB and south-westerly by a road to the west boundary of allotment 3A; thence northerly by that boundary and westerly by the north boundary of allotment 7AB to the north-west angle of that allotment; thence southerly by a road and westerly by the south boundaries of allotments 4AB and 4AA to the south-west

angle of the latter allotment; thence further westerly by a road to the northern angle of allotment 87C, Parish of Lancefield; thence south-westerly by a road to the south angle of allotment 7B; thence north-westerly and westerly by a road to the east boundary of allotment S21A, Parish of Langley; thence southerly by that boundary and westerly by the south boundary of the said allotment to its south-west angle; thence southerly by a road and westerly by the south boundary of allotment S15A to the Great Dividing Range; thence south-westerly by that range to the south angle of allotment 21, Parish of Cobaw; thence north-westerly and westerly by a road to the north-east angle of allotment 91, Parish of Carlsruhe; thence north by the east boundary of that parish to Piper's Creek; thence westerly and northerly by that creek to the Campaspe River, and thence further northerly by that river to the north boundary of the Parish of Axedale, being the point of commencement.

SUBDIVISION OF MALDON.

Commencing on the north boundary of the County of Talbot at the west angle of allotment 2A, section 8, Parish of Bradford; thence south-easterly by a road to the north angle of allotment 8, Town of Bradford; thence south-westerly and south-easterly by the roads forming the west boundary of that allotment to the north-east angle of allotment 2, section 5, in the last-named parish; thence south-westerly, south, again south-westerly, and south-easterly by a road to the main road from Eddington to Maldon at the east angle of allotment 3F, section 9, Parish of Maldon; thence further south-easterly by that road to the north angle of allotment 31, section 1E; thence south by a road and the west boundary of the Town of Maldon to the south-west angle of that town; then southerly by a direct line to the north-west angle of allotment 26, section 12, in the last-named parish; thence south-westerly by the west boundary of the said allotment to its south-west angle; thence southerly by a direct line to the north-west angle of allotment 28; thence south-westerly by the west boundary of the said allotment to its south-west angle; thence south-easterly by a direct line to the north-west angle of allotment 2A, section MI; thence south-westerly by the west boundary of that allotment and west and south-westerly by the north and west boundaries of allotment 6 to the south-west angle of that allotment; thence south-easterly, north-easterly and south-easterly by a road to Tarrenzower Creek; thence further south-easterly by the said road, and southerly and south-westerly by a road to the north-east angle of allotment 22; thence south-easterly and south-westerly by the said road to the north-west angle of allotment 56, section C, Parish of Tarrenzower; thence easterly and south by the north and east boundaries of that parish to a point due west of the south-west angle of allotment 11F, section 8A, Parish of Muckleford; thence east by a line to that angle and further east by a road to Muckleford Creek; thence northerly by that creek to the south boundary of the Parish of Walmer; thence east by that boundary to the west angle of allotment 5, section 6, in the said parish; thence north-easterly and northerly by a road to the north-east angle of allotment 16A, section 10; thence north-easterly by a road to the Calder-highway, and south-easterly by the Calder-highway to the road forming the north-west boundary of allotment 34, section 2, Parish of Ravenswood; thence north-easterly by that road and the north-west boundary of allotment 36 to the Melbourne to Bendigo railway; thence north-westerly by that railway to the north boundary of allotment 32, section 1; thence south-westerly by a road to the Calder-highway, and north-westerly by the Calder-highway to the north boundary of the County of

Talbot at the north-east angle of allotment 8D, section 16, and thence west by that county boundary to the west angle of allotment 2A, section 8, Parish of Bradford, being the point of commencement.

SUBDIVISION OF MARONG.

Commencing at the intersection of the Melbourne and Bendigo railway with the road forming the northern boundary of allotment 32, section 1, Parish of Ravenswood; thence northerly by that railway to a point in line with Taylor-street, Township of Kangaroo Flat; thence westerly by a line and Taylor-street to the Calder-highway; thence northerly by that highway to the south boundary of the Parish of Sandhurst, at the south-east angle of allotment 4A, section 17, Township of Kangaroo Flat; thence west and south-westerly by that boundary to the east boundary of the Parish of Lockwood, at the most easterly angle of allotment 15D, section G, in the last-named parish; thence northerly and west by the east and north boundaries of that parish to the north-west angle of allotment 11A, section 17; thence north, north-easterly, and northerly by a road to the north-west angle of allotment 9, Parish of Marong; thence north-westerly by a three-chain road to the south boundary of the Parish of Nerring; thence westerly by that boundary and the south boundaries of the Parishes of Leichardt and Derby to the Loddon River; thence southerly by that river to the north boundary of the County of Talbot; thence east by that county boundary to the north-east angle of allotment 8D, section 16, Parish of Ravenswood; thence south-easterly by the Calder-highway to the south-west angle of allotment 41, section 1, and thence north-easterly by a road to the Melbourne and Bendigo railway, being the point of commencement.

SUBDIVISION OF MARYBOROUGH.

Commencing at the junction of the Bet Bet Creek with the Loddon River; thence south-easterly by the Loddon River and southerly by the Tullaroop Creek to the north boundary of the Parish of Carisbrook; thence westerly by that boundary and generally southerly by the west boundary of the said parish to the north boundary of the Parish of Craigie; thence westerly by that boundary to a point due north of the north angle of allotment 16, section A, in that parish; thence southerly by a line to that angle; thence south-easterly and south-westerly by the east and south boundaries of allotment 16 to its south angle; thence southerly by a road to the north angle of the Recreation Reserve; thence south-easterly, south-westerly and north-westerly by the east, south, and west boundaries of that reserve to the north angle of allotment 47H, section 1; thence generally southerly and westerly by the east and south boundaries of allotment 74B to the west boundary of allotment 74A; thence south-easterly by that boundary, easterly and southerly by the north and east boundaries of allotment 74, and further southerly by the east boundary of allotment 48 and a road to the north-west angle of allotment 14, section 2; thence easterly by the north boundaries of that allotment and allotment 13 and further easterly by a road to the road forming the east boundary of allotment 7, section 8; thence southerly by that road and easterly by the north boundary of allotment 11, section 5, to the Tullaroop or Deen Creek; thence northerly by that creek to the north boundary of allotment 2B, section 5, Parish of Rodborough; thence easterly by that boundary, the north boundaries of allotments 2A and 2, and a road to the road forming the east boundary of allotment 2, section 11; thence south-easterly by that road to the road forming the north boundary of allotment 15 (Glengower Estate); thence easterly, southerly, and

again easterly by that road to the Joyce's or Deep Creek; thence southerly by that creek to the south boundary of the parish; thence generally westerly by that boundary to the north-west angle of allotment 42, Parish of Glengower; thence south-westerly and southerly by a road to the south-east angle of allotment 16D; thence west by the south boundaries of the last-named parish and the Parishes of Eglinton and Amherst to the west boundary of the Parish of Amherst; thence north by the last-mentioned boundary to the south boundary of the Parish of Lillicur; thence west by the latter boundary to the south-east angle of allotment 26, section 3, Parish of Lillicur; thence north by a road to the north-east angle of allotment 18; thence west by a road, the north boundary of allotment 16, and a road to Bet Bet Creek; thence generally northerly by that creek to the north boundary of the Township of Bung Bong; thence west by that township boundary to the road forming the west boundary of the Parish of Bung Bong; thence north by that road to the north-west angle of allotment 43, Parish of Rathscar; thence north-easterly by a road to the south angle of allotment 29; thence north by the west boundaries of allotments 29, 27, and 26, east by a road and north by the road forming the west boundary of the Parish of Wareek to the south-west angle of allotment 7, section 3, in the last-named parish; thence east by a road and north by the east boundaries of allotments 7 and 2 to the Natte Yallock road; thence easterly by the Natte Yallock road to the north-east angle of allotment 3B; thence northerly by a road to the north-west angle of allotment 12B, section 1A; thence easterly by the north boundary of that allotment and southerly by a road to the south angle of allotment 9, section 2A; thence north-easterly by a road to the north boundary of allotment 10, section 3A; thence easterly by that boundary to Bet Bet Creek, and thence north-easterly by that creek to the Loddon River, being the point of commencement.

SUBDIVISION OF STRATHFIELDSAYE.

Commencing at the junction of the Coliban River with the Campaspe River; thence northerly by the Campaspe River to the south boundary of the Parish of Ellesmere; thence westerly by that boundary to the south-west angle of the said parish; thence southerly, westerly, and south-westerly by a road to the eastern boundary of allotment 57B, Parish of Wellsford, and further westerly by a road to the west boundary of the parish; thence generally southerly by that boundary and the west boundary of the Parish of Strathfieldsaye to the north boundary of the Parish of Mandurang; thence westerly by that boundary to the west boundary of allotment 19, section 3, in that parish; thence southerly by that boundary, westerly by the north boundaries of allotments 14, 15, 16, 17A, and 20, and north-westerly by a road to the north-western boundary of allotment 4B, section 20; thence south-westerly by that boundary to the western angle of the said allotment; thence west by a line to Axe Creek Race; thence south-westerly and north-westerly by that race and Huntly Race to the south boundary of the Parish of Sandhurst at the northern angle of allotment 132F in that parish; thence westerly by the northern boundary of the Parish of Mandurang to the Bendigo and Melbourne railway; thence southerly by that railway to the road forming the north-west boundary of allotment 26A, section 2, Parish of Ravenswood; thence north-easterly by that road to the north-east angle of the said allotment; thence south-easterly by the road forming the south-west boundary of allotment 5, section 27, to the south-west angle of that allotment; thence east by a road and the south boundary of the Parish of Ravenswood to the western boundary of the Parish

of Sutton Grange; thence north and easterly by the west and north boundaries of that parish to the north-east angle of allotment 5, section 2, in that parish; thence south-westerly by the road forming the eastern boundary of that allotment to the north-east angle of allotment 6C, section 2; thence south-easterly by the north-eastern boundary of that allotment, and a line in continuation thereof to Myrtle Creek, and thence generally easterly, northerly, and south-easterly by that creek and easterly and north-easterly by the Coliban River to the junction of that river with the Campaspe River, being the point of commencement.

ELECTORAL DISTRICT OF MILDURA.

SUBDIVISION OF MILDURA.

Commencing on the Murray River where the west boundary of the State abuts thereon; thence generally easterly and south-easterly by that river to the west boundary of the Parish of Liparoo; thence southerly by that boundary, easterly by the south boundary of the said parish, and southerly by the west boundary of the Parish of Gingimrick to the north boundary of the Parish of Wagant; thence westerly by the last-mentioned boundary, the north boundaries of the Parishes of Boorong, Ouyen, Tiega, and Paignie, and further westerly by the north boundary of the County of Weeah to the west boundary of the State, and thence northerly by the boundary of the State to the Murray River, being the point of commencement.

SUBDIVISION OF OUYEN.

Commencing on the west boundary of the State where the north boundary of the County of Weeah abuts thereon; thence easterly by that boundary and the north boundaries of the Parishes of Paignie, Tiega, Ouyen, Boorong and Wagant to the east boundary of the last-mentioned parish; thence southerly and westerly by the east and south boundaries of that parish to the east boundary of the Parish of Woorneck; thence southerly by that boundary to the north boundary of the Parish of Pirro; thence southerly by a road and the west boundaries of allotments 57B and 57A in the last-mentioned parish and further southerly by a road to the north boundary of the Parish of Tyenna at the north-west angle of allotment 11 in that parish; thence southerly by a road to the south boundary of the parish and easterly by that boundary to the north-east angle of allotment 46A, Parish of Boorong; thence southerly by the east boundary of that allotment, and further southerly by a road and the west boundary of allotment 40A to the south boundary of the parish; thence westerly by that parish boundary, and further westerly by the south boundaries of the Parishes of Gorya, Denning, Patchewollock and Baring to the south-west angle of the last-named parish; thence westerly, southerly, and again westerly by the south boundary of the Shire of Walpeup to the west boundary of the State, and thence northerly by the west boundary of the State to the north boundary of the County of Weeah, being the point of commencement.

SUBDIVISION OF ROBINVALE.

Commencing on the Murray River where the west boundary of the Parish of Liparoo abuts thereon; thence generally south-easterly, north-easterly and again south-easterly by that river to the west boundary of the County of Tatchera; thence southerly by that boundary to the south boundary of the Parish of Eureka; thence westerly by that parish boundary to the shore of Lake Tyrrell; thence generally south-westerly by the shore of that lake to the north boundary of the Parish of Bimbourie; thence westerly by that boundary and southerly by the west boundary of that parish to the north boundary of the Parish of Tyenna; thence westerly by that boundary to the north-west angle of allotment 11, in the said parish;

and northerly by a road and the west boundary of allotments 57A and 57B, Parish of Pirro, and further northerly by a road to the north boundary of the last-named parish; thence northerly by the east boundary of the Parish of Woornack to its north-east angle; thence east and north by the south and east boundaries of the Parish of Wagant and further north by the east boundary of the Parish of Boolungal to the south boundary of the Parish of Liparoo, and thence west and north by the south and west boundaries of that parish to the Murray River, being the point of commencement.

ELECTORAL DISTRICT OF MOONEE PONDS.

SUBDIVISION OF ASCOT VALE EAST.

Commencing on the Moonee Ponds Creek at Myrnong-crescent; thence westerly by Myrnong-crescent and the southern boundary of the City of Essendon to Mount Alexander-road; thence south-easterly by Mount Alexander-road to Kent-street; thence westerly by Kent-street to Ascot Vale-road; thence northerly by Ascot Vale-road to Maribyrnong-road; thence easterly by Maribyrnong-road to Mount Alexander-road; thence north-westerly by Mount Alexander-road to Ormond-road; thence easterly by Ormond-road to the Moonee Ponds Creek, and thence generally southerly by the Moonee Ponds Creek to Myrnong-crescent, being the point of commencement.

SUBDIVISION OF ESSENDON WEST.

Commencing at the junction of Lincoln-road with Buckley-street; thence westerly by Buckley-street to the west boundary of the City of Essendon; thence northerly by that city boundary and easterly by the north boundary of the said city to Kerferd-street; thence south-easterly by Kerferd-street to Berry-street; thence southerly by Berry-street and McCracken-street to Woolley-street; thence easterly by Woolley-street to Lincoln-road, and thence southerly by Lincoln-road to Buckley-street, being the point of commencement.

SUBDIVISION OF MOONEE PONDS.

Commencing on the Moonee Ponds Creek where Buckley-street abuts thereon; thence southerly by the Moonee Ponds Creek to Ormond-road; thence westerly by Ormond-road to Mount Alexander-road; thence south-easterly by Mount Alexander-road to Maribyrnong-road; thence westerly by Maribyrnong-road to the Maribyrnong River; thence northerly and westerly by the Maribyrnong River to the west boundary of the City of Essendon; thence northerly by that city boundary to Buckley-street, and thence easterly by Buckley-street to the Moonee Ponds Creek, being the point of commencement.

ELECTORAL DISTRICT OF MOORABBIN.

SUBDIVISION OF BENTLEIGH.

Commencing at the junction of Patterson-road with the Nepean-highway; thence easterly by Patterson-road to Tucker-road; thence southerly by Tucker-road to South-road; thence easterly by South-road to Warrigal-road; thence northerly by Warrigal-road to Centre-road; thence easterly by Centre-road to Box Hill-road; thence northerly by Box Hill-road to North-road; thence westerly by North-road to Thomas-street; thence southerly by Thomas-street to the Nepean-highway, and thence south-easterly by the Nepean-highway to Patterson-road, being the point of commencement.

SUBDIVISION OF MOORABBIN.

Commencing at the junction of Oak-grove with the Nepean-highway; thence easterly by Oak-grove, Voltri-street, and the north boundary of the City of Mordialloc and southerly by that city boundary to

Lower Dandenong-road; thence easterly by Lower Dandenong-road to Boundary-road; thence northerly by Boundary-road to Kingston-road; thence easterly by Kingston-road to Clayton-road; thence northerly by Clayton-road to Centre-road; thence westerly by Centre-road to Warrigal-road; thence southerly by Warrigal-road to South-road; thence westerly by South-road to Tucker-road; thence northerly by Tucker-road to Patterson-road; thence westerly by Patterson-road to the Nepean-highway; thence south-easterly by the Nepean-highway to Cummins-road; thence southerly by Cummins-road to South-road; thence easterly by South-road to the Nepean-highway, and thence south-easterly by the Nepean-highway to Oak-grove, being the point of commencement.

ELECTORAL DISTRICT OF MORNINGTON.

SUBDIVISION OF BERWICK.

Commencing at the north-western angle of allotment 27, Parish of Narree Worrان; thence easterly by a road to the Cardinia Creek; thence generally north-easterly by that creek to the two-chain road forming the south boundary of allotment 111; thence north-easterly, south-easterly, and again north-easterly by that two-chain road to the south boundary of the Township of Emerald; thence easterly and northerly by the south and east boundaries of the Township of Emerald to the north boundary of allotment 44, Parish of Gembrook; thence easterly by the last-mentioned boundary, the north boundary of allotment 43 and a road to the west angle of allotment 43A; thence easterly and southerly by the north and east boundaries of the last-named allotment and further southerly, easterly, and southerly by the boundaries of allotment 43 to the boundary between the Counties of Evelyn and Mornington; thence generally south-easterly by that county boundary to the north-east angle of allotment 97; thence generally southerly by the east boundary of that allotment to its south-east angle; thence generally south-westerly by a two-chain road to the Toomuc Creek; thence southerly by that creek to the south boundary of allotment 67, section C; thence westerly by that boundary and the south boundary of allotment 68 to a road; thence southerly and westerly by that road to the north-west angle of allotment 53; thence southerly by a road to the north boundary of the Parish of Pakenham; thence south-westerly and westerly by that parish boundary to the east angle of allotment 226, Parish of Pakenham; thence south-westerly by a road and easterly and south-westerly by the north and south-east boundaries of allotment 219 to the west angle of allotment 238; thence south-easterly by the southern boundary of the latter allotment to the north angle of allotment 216; thence south-westerly by the west boundary of the last-named allotment to the south-west angle of that allotment; thence southerly by a road to the south angle of allotment 157; thence further southerly, westerly, and again southerly by a road to the Princes-highway; thence westerly by the Princes-highway to the north-east angle of allotment 28; thence southerly by a road to the north boundary of allotment 19A, section A¹; thence westerly by a road to the Cardinia Creek; thence south-easterly by that creek and a Drain Reserve to the south boundary of allotment 21; thence westerly by the south boundaries of the Parishes of Pakenham and Cranbourne to the south-western angle of allotment 38 in the latter parish; thence northerly by a road, the western boundary of the Town of Berwick and the western boundaries of allotments 16, 7 and 6, Parish of Berwick, to the north-western angle of the last-mentioned allotment, and thence further northerly and north-easterly by a road to the north-western angle of allotment 27, Parish of Narree Worrان, being the point of commencement.

SUBDIVISION OF CRANBOURNE.

Commencing on the Dandenong Creek where the road forming the south boundary of allotment 5, Parish of Narree Worran, abuts thereon; thence easterly by that road and the south boundaries of allotments 7 and 8, Parish of Narree Worran, to the north-west angle of allotment 73; thence southerly by the west boundary of allotment 73 to a two-chain road; thence easterly and northerly by that road to the north-west angle of allotment 1, section 22; thence easterly by the north boundary of that allotment and a road to the north-west angle of allotment 27; thence south-westerly and southerly by a road to the north-west angle of allotment 6, Parish of Berwick, and further southerly by the west boundaries of allotments 6, 7 and 16, the west boundary of the Town of Berwick and a road to the south-west angle of allotment 38, Parish of Cranbourne; thence westerly by the road forming the south boundaries of the Parishes of Cranbourne and Lyndhurst to the west boundary of allotment 54 in the latter parish; thence northerly by that boundary to the south angle of allotment 55; thence north-easterly and northerly by the Frankston-Dandenong-road to the road forming the south boundary of the Town of Dandenong; thence easterly by that road and the Princes-highway to the east boundary of the Town of Dandenong; thence northerly by that boundary to the south boundary of allotment 18, Parish of Eumemmerring; thence westerly by the latter boundary to the Dandenong Creek, and thence northerly by the Dandenong Creek to the road forming the south boundary of allotment 5, Parish of Narree Worran, being the point of commencement.

SUBDIVISION OF DROMANA.

Commencing on the shore of Port Phillip Bay where the south boundary of the Parish of Moorooduc abuts thereon; thence east by that boundary to the west boundary of the Parish of Bittern; thence southerly by that boundary to the north-west angle of allotment 56 in the last-named parish; thence easterly and southerly by the north and east boundaries of that allotment, easterly by the north boundary of allotment 57B, and northerly by a road to the south boundary of allotment 50C; thence easterly by that boundary and the south boundary of allotment 49, and southerly by a road to the north boundary of allotment 68A; thence easterly by that boundary, northerly by the west boundary of allotment 69, and easterly by the north boundaries of the last-mentioned allotment and allotments 74A and 75A to the east boundary of the last-named parish; thence southerly by a road to the Warringine Creek; thence easterly and south-easterly by that creek to the shore of Western Port, and thence generally north-easterly, south-easterly, westerly, and southerly by that shore, westerly and north-westerly by the sea coast, and south-easterly and north-easterly by the shore of Port Phillip Bay to the south boundary of the Parish of Moorooduc, being the point of commencement.

SUBDIVISION OF FRANKSTON.

Commencing on the shore of Western Port at the mouth of the Yallock Creek; thence generally westerly and south-westerly by that shore to the Warringine Creek; thence north-westerly and westerly by that creek to the east boundary of the Parish of Bittern; thence northerly by a road to the north boundary of allotment 75A in the said parish; thence westerly by that boundary and the north boundaries of allotments 74A and 69, and southerly by the west boundary of the latter allotment to the north boundary of allotment 68A; thence westerly by that boundary and northerly by a road to the south boundary of allotment 49;

thence westerly by that boundary and the south boundary of allotment 50C, and southerly by a road to the south boundary of allotment 57A; thence westerly by that boundary and northerly and westerly by the east and north boundaries of allotment 56 to the north-west angle of the last-mentioned allotment; thence northerly by the west boundary of the parish to the south boundary of the Parish of Moorooduc; thence west by the south boundary of that parish to the shore of Port Phillip Bay; thence north-easterly and northerly by that shore to a point in line with Overton-road; thence easterly by a line and Overton-road to the Frankston to Dandenong road; thence north-easterly by the last-named road to the west boundary of allotment 54, Parish of Lyndhurst; thence southerly by that boundary to the south boundary of the parish; thence easterly by the road forming the south boundaries of that parish and the Parishes of Cranbourne, Pakenham and Nar-nar-goona to the south-west angle of allotment 34, section J, Parish of Koo-wee-rup; thence south by the main road from Pakenham to Koo-wee-rup and a line to the South Eastern Railway; thence easterly and south-easterly by that railway to the Yallock Creek, and thence south-westerly by that creek to the shore of Western Port, being the point of commencement.

ELECTORAL DISTRICT OF MORWELL.

SUBDIVISION OF MORWELL.

Commencing at the junction of the Tyers River with the Latrobe River; thence north-westerly and south-westerly by the Latrobe River to the Morwell River; thence southerly by the Morwell River to the railway from Morwell to North Mirboo at the south-western boundary of the Parish of Yinnar; thence south-westerly and westerly by that railway to the west boundary of the Township of Darlimurla; thence northerly by that boundary to the south boundary of the Parish of Narracan South; thence westerly by the latter boundary and northerly by a road to the south-east angle of allotment 96, Parish of Allambee East; thence westerly by a road to the south-east angle of allotment 97; thence northerly and westerly by the east and north boundaries of the said allotment to the west angle of allotment 95; thence south-westerly by the south-eastern boundaries of allotments 93, 92, and 91, and north-westerly by a road and the south-west boundary of allotment 77 to the west angle of the said allotment; thence south-westerly by a road to the north-eastern boundary of allotment 47; thence north-westerly by that boundary and south-westerly by the north-western boundary of the said allotment to the road forming the north-eastern boundary of allotment 37B; thence north-westerly by that road to the north angle of allotment 33B; thence southerly by a road to the north-east boundary of allotment 30A; thence north-westerly by that boundary and south-westerly by the north-western boundaries of the said allotment and allotment 30B to the west angle of the latter allotment; thence south-easterly by a road to the east angle of allotment 15; thence south-westerly by a road to the north-eastern boundary of allotment 14; thence south-easterly by that boundary and south-westerly by the south-eastern boundary of the said allotment to the north-eastern boundary of allotment 13; thence south-easterly and westerly by the last-mentioned boundary and a line to the Tarwin River (West Branch); thence north-westerly and southerly by that river to a point in line with the road forming the boundary between allotments 13A and 13B; thence south-easterly by a line and that road to the north angle of allotment 44A; thence south-westerly by a road and the north-western boundaries of allotments 45A and 46 to the

north-western angle of the latter allotment; thence generally south-easterly by the south-western boundary of the Parish of Allambee East to the Tarwin River (West Branch); thence north-easterly by that river to a point in line with the north-eastern boundary of allotment 102A, Parish of Mardan; thence south-easterly by a line and that boundary and easterly by a road to Berry's Creek; thence south-easterly by that creek to the north-west corner of allotment 5B, section A (Mount Vernon Estate); thence southerly by a road to the south-east angle of allotment 40; thence easterly by the north boundaries of allotments 38C, 38B, and 38 (Boorool Estate) to the north-east angle of the last-mentioned allotment; thence southerly by the east boundary of that allotment and a road to the south-east angle of allotment 39B; thence westerly and southerly by a road to the south-east angle of allotment 48B; thence westerly by a road to the north-west angle of allotment 112A, Parish of Mardan; thence southerly by a road to the south boundary of the last-named parish; thence easterly, south-easterly, south-westerly, and again south-easterly by that boundary to the Tarwin River (East Branch); thence north-easterly and south-easterly by that river and easterly by the north boundary of the Parish of Mirboo South to the north-west angle of allotment 4 in the said parish; thence south by a road, a line, and the west boundary of allotment 50B, east by the south boundaries of that allotment and allotments 24 and 50A, and north by the east boundary of the latter allotment to the south-west angle of allotment 9A, Parish of Gunyah Gunyah; thence south-easterly by a road to the Grand Ridge-road, and generally south-easterly, easterly, and north-easterly by the Grand Ridge-road to the most easterly angle of allotment 40B, section A, Parish of Jumbuk; thence northerly and westerly by a road to the south angle of allotment 46; thence north-easterly by the east boundary of that allotment, west and northerly by the south and west boundaries of allotment 48, and east, north, and west by the south, east, and north boundaries of allotment 13D to the south-east angle of allotment 13C; thence northerly by the east boundary of the last-mentioned allotment and westerly by a road to the west boundary of allotment 7, section D, Parish of Jeeralang; thence northerly by that boundary, westerly by the south boundary of allotment 6, northerly by the east boundary of allotment 12, section B, and westerly by a road to the south-east angle of allotment 11; thence northerly and westerly by the east and north boundaries of the last-mentioned allotment to the north-west angle thereof; thence northerly by a two-chain road to the most eastern angle of allotment 58A, section A, Parish of Traralgon, and further northerly and north-easterly by that road to the north-east angle of allotment 15B; thence west by a road to the south-west angle of allotment 15; thence northerly by a road to the north boundary of allotment 10; thence westerly by that boundary to the east boundary of the Parish of Maryvale; thence northerly by that boundary to the three-chain road forming the north boundary of allotment 83 in that parish; thence south-westerly by that road to a point in line with the west boundary of allotment 3; thence northerly by a road and a line to the Latrobe River, and thence north-westerly by that river to the junction of the Tyers River, being the point of commencement.

SUBDIVISION OF NEERIM SOUTH.

Commencing on the Latrobe River where the west boundary of the Parish of Nayook abuts thereon; thence south by that boundary to the Tarago River (Right Branch); thence easterly by that river, and southerly by the Tarago River to the two-chain road at the south boundary of the Parish of Jindivick; thence north-easterly by that road to the western

boundary of the Parish of Neerim, at the north-west angle of allotment 15, section B, in that parish; thence southerly by that boundary and easterly, southerly, and north-easterly by the south boundary of the said parish to the west angle of allotment 107; thence north-easterly and south-easterly by a road to the south angle of allotment 109, being a point on the east boundary of the parish; thence generally northerly by that boundary to the Latrobe River, and thence generally westerly, northerly, and again westerly by that river to the west boundary of the Parish of Nayook, being the point of commencement.

SUBDIVISION OF TRAFALGAR.

Commencing on the south boundary of the County of Evelyn at the source of the Latrobe River; thence easterly and south-easterly by that river to the east boundary of the Parish of Neerim; thence generally southerly by that boundary to the road forming the south boundary of the said parish; thence south-easterly by that road to the east boundary of allotment 8, section A, Parish of Neerim East; thence southerly by that boundary and a line to the Red Hill Creek; thence south-easterly by that creek to the north boundary of allotment 5; thence westerly and southerly by the north and west boundaries of that allotment to its south-west angle; thence south-westerly by the north-western boundaries of allotments 90, 35B, and 35A, Parish of Darnum, to the north-east angle of allotment 34; thence south-easterly and south by a road to the south-west angle of allotment 88C; thence east by a road to the north-east angle of allotment 42A; thence south by a road and the eastern boundaries of allotments 43, 83B, and 83C to the south-east angle of the last-mentioned allotment; thence east by a road to the north-east angle of allotment 48; thence south by the east boundary of that allotment to its south-east angle; thence east by a road to the north-east angle of allotment 49; thence south by the east boundary of that allotment to its south-east angle; thence westerly by a road to the north-west angle of allotment 50; thence southerly by the western boundaries of that allotment and allotment 50B and a line to the Melbourne to Sale railway; thence easterly by that railway to the Moe River; thence south-westerly by that river to the road forming the east boundary of allotment 28A, Parish of Warragul; thence south by that road to the south-west angle of allotment 93; thence east and south by a road to the two-chain road known as McDonald's track; thence north-westerly by that road to the north-east angle of allotment 21, Parish of Allambee; thence south by a road to the south-east angle of allotment 22; thence west by the south boundary of that allotment and south by the east boundary of allotment 26B to the south-east angle thereof; thence west by a road to the north-east angle of allotment 28; thence southerly by a road to the south-east angle of allotment 33B; thence generally southerly by a road to the north-west angle of allotment 40; thence south-easterly, north-easterly, and north-westerly by the south-west, south-east, and north-east boundaries of the said allotment to the south-east boundary of allotment 41; thence north-easterly by the last-mentioned boundary to the Grand Ridge-road; thence south-easterly, south-westerly, and north-easterly by that road to the north-western angle of allotment 46, Parish of Allambee East; thence north-easterly by the north-west boundaries of that allotment and allotment 45A, and further north-easterly by a road to the southern angle of allotment 13A; thence north-westerly by a road forming the south-western boundary of that allotment, and a line to the Tarwin River (West Branch); thence northerly and south-easterly by that river to a point in line with the south-eastern boundary of allotment 13; thence north-easterly by a line and

that boundary and north-westerly by the north-eastern boundary of the said allotment to the south-eastern boundary of allotment 14; thence north-easterly by that boundary and north-westerly by the north-eastern boundary of the said allotment to the road forming the south-eastern boundary of allotment 15; thence north-easterly by that road and north-westerly by the road forming the north-eastern boundary of the said allotment to the west angle of allotment 30B; thence north-easterly by the north-western boundaries of that allotment and allotment 30A, south-easterly by the north-eastern boundary of the latter allotment, northerly and south-easterly by the road forming the south boundary of allotment 61A and further south-easterly by that road to the north-western boundary of allotment 47; thence north-easterly by that boundary and south-easterly by the north-eastern boundary of the said allotment to its easterly angle; thence north-easterly by a road to the south-western boundary of allotment 77; thence south-easterly by that boundary and a road to the southern angle of allotment 91; thence north-easterly by the south-eastern boundaries of that allotment and allotments 92 and 93 to the western angle of allotment 95; thence easterly and southerly by the north and east boundaries of allotment 97 and easterly by a road to the road forming the eastern boundary of the parish; thence southerly by that boundary and easterly by the south boundary of the Parish of Narracan South to the west boundary of the Township of Darlimurla; thence southerly by that boundary to the railway from North Mirboo to Morwell; thence easterly and north-easterly by that railway to the Morwell River at the south-western boundary of the Parish of Yinnar; thence northerly by that river to the railway from Sale to Melbourne; thence north-westerly by that railway to the Narracan Creek and northerly by that creek to the Latrobe River; thence generally easterly by that river to the road forming the east boundary of the Parish of Tanjil, at "Beck's Bridge"; thence northerly by that road to the north-east angle of allotment 14, section B, in the said parish; thence westerly and northerly by the north and east boundaries of the said allotment and further northerly by the east boundary of allotment 11B to the railway from Moe to Walhalla; thence north-easterly by that railway to the Walhalla-road and further north-easterly by that road to the south-western boundary of allotment 59A, section A, Parish of Tanjil East; thence south-easterly by that boundary and easterly by the south boundary of the said allotment and a line to the Tyers River; thence generally north-westerly by that river to the north boundary of the County of Buln Buln; thence further north-westerly by that county boundary to the south boundary of the County of Evelyn, and thence generally south-westerly by that county boundary to the source of the Latrobe River, being the point of commencement.

SUBDIVISION OF YALLOURN.

Commencing at the junction of the Tyers River with the Latrobe River; thence generally north-westerly by the Tyers River to a point in line with the south boundary of allotment 59A, section A, Parish of Tanjil East; thence westerly by a line and that boundary, and north-westerly by the south-west boundary of the said allotment to the Walhalla-road; thence south-westerly by that road to the Moe-Walhalla railway; thence south-westerly by that railway to the east boundary of allotment 11B, section D, Parish of Tanjil; thence southerly by that boundary to the north boundary of allotment 14; thence southerly and easterly by that boundary to the north-east angle of the said allotment; thence generally southerly by a road to the Latrobe River, at "Beck's

Bridge"; thence generally westerly by that river to the junction of the Narracan Creek; thence generally southerly by that creek to the Sale-Melbourne railway; thence south-easterly by that railway to the Morwell River, and thence northerly by that river and north-easterly by the Latrobe River to the junction of the Tyers River, being the point of commencement.

ELECTORAL DISTRICT OF MURRAY VALLEY.

SUBDIVISION OF COBRAM.

Commencing on the Murray River where the west boundary of the Parish of Ulupna abuts thereon; thence southerly by that boundary to the north-west angle of allotment 52, section C, in the said parish; thence easterly by a road to the road forming the west boundary of the Parish of Strathmerton; thence northerly by that road to the south-west angle of allotment 3, section C, in the last-named parish; thence easterly by a road to the road forming the west boundary of allotment 125, section S; thence south by that road to the south-west angle of the latter allotment; thence east, south, and east by a road to the road forming the east boundary of the parish; thence south by that road to the road forming the north boundary of the Parish of Naringaningalook; thence easterly by that road and the road forming the north boundary of the Parish of Katamatite to the north-east angle of allotment 5 in that parish; thence northerly by the east boundary of the Parish of Cobram to the Murray River; and thence generally north-westerly and south-westerly by that river to the west boundary of the Parish of Ulupna, being the point of commencement.

SUBDIVISION OF NATHALIA.

Commencing at the junction of the Goulburn River with the Murray River; thence generally easterly and south-easterly by the Goulburn River to the road forming the south boundary of the Parish of Kaarimba; thence easterly by that road to the south-east angle of allotment 27, section B, in that parish; thence north-westerly and northerly by a road and further northerly by the west boundaries of allotments 6 and 8 to the north-west angle of the latter allotment; thence north-easterly by a road and north-westerly by the road from Shepparton to Barmah to the north-east angle of allotment 10; thence northerly by a road to the north-west angle of allotment 1, section C; thence easterly by the road forming the north boundary of the parish to the west boundary of the Parish of Baulkamaugh; thence northerly by that boundary and the west boundary of the Parish of Ulupna to the Murray River; and thence generally westerly, southerly, and westerly by that river to the junction of the Goulburn River, being the point of commencement.

SUBDIVISION OF NUMURKAH.

Commencing at the north-east angle of allotment 5, Parish of Katamatite; thence southerly by the east boundaries of the said parish and the Parishes of Youanmite and Yabba Yabba to the road forming the north boundary of the Parish of Dookie; thence westerly by that road and the road forming the north boundary of the Parish of Pine Lodge to the north-east angle of allotment 84 in that parish; thence northerly by a road to the north-east angle of allotment 66, Parish of Katandra; thence westerly by the road forming the north boundaries of the said parish and the Parishes of Congupna and Tallygaroopna to the south-east angle of allotment 27, section B, Parish of Kaarimba; thence north-westerly and northerly by a road and further northerly by the west boundaries

of allotments 6 and 8 to the north-west angle of the latter allotment; thence north-easterly by a road and north-westerly by the road from Shepparton to Barmah to the north-east angle of allotment 10; thence northerly by a road to the north-west angle of allotment 1, section C; thence easterly by the road forming the north boundary of the parish to the road forming the west boundary of the Parish of Baulkamaugh; thence northerly by that road and the road forming the west boundary of the Parish of Ulupna to the north-west angle of allotment 52, section C, in the last-named parish; thence easterly by a road to the road forming the west boundary of the Parish of Strathmerton; thence northerly by that road to the south-west angle of allotment 3, section C, in the said parish; thence easterly by a road to the road forming the west boundary of allotment 125, section S; thence south by that road to the south-west angle of the latter allotment; thence east, south, and east by a road to the road forming the east boundary of the parish; thence south by that road to the road forming the north boundary of the Parish of Naringanialook, and thence easterly by that road and the road forming the north boundary of the Parish of Katamatite, to the north-east angle of allotment 5, in the last-named parish, being the point of commencement.

SUBDIVISION OF RUTHERGLEN.

Commencing at the junction of the Ovens River with the Murray River; thence generally southerly by the Ovens River to the south boundary of the Parish of Bundalong; thence westerly by that boundary to the north-west angle of allotment 1c, Parish of Peechelba; thence southerly by the road forming the west boundaries of the last-named parish and the Parish of Killawarra to the south angle of allotment 4c in the said parish; thence north-easterly by a road to the Ovens River; thence easterly by that river to a point in line with the south-east boundary of allotment 155, Parish of Boorhaman; thence north-easterly by a line and a road to the north angle of allotment 179; thence south-easterly by a road and south-westerly by the road forming the south-east boundary of the parish to the south boundary of the Parish of Bontherambo; thence south-easterly and easterly by that boundary to the east boundary of the said parish; thence generally northerly by the latter boundary and the east boundaries of the Parishes of Lilliput and Carlyle to the Murray River, and thence generally westerly by the Murray River to the junction of the Ovens River, being the point of commencement.

SUBDIVISION OF SHEPPARTON.

Commencing on the Goulburn River where the north boundary of the Parish of Tallygaroopna abuts thereon; thence generally southerly by the Goulburn River to a point in line with the west boundary of allotment 58, Parish of Coomboona; thence southerly by a line and a road to the north-east angle of allotment 53, Parish of Mooroopna; thence westerly by a road to the north-west angle of that allotment; thence southerly by a road to the south-west angle of allotment 99; thence easterly and southerly by a road to the south-east angle of allotment 86, Parish of Toolamba; thence easterly by a road to the north-east angle of allotment 108; thence southerly by a road to the south-west angle of allotment 84A; thence easterly and southerly by a road to the south-west angle of allotment 115; thence easterly by the south boundaries of that allotment and allotment 116 and a line in continuation thereof to the Goulburn River; thence generally southerly, westerly and south-westerly by that river to a point in line with the eastern boundary of allotment 101A, Parish of Arcadia; thence

southerly by a line and a road to the south-east angle of allotment 182, Parish of Dargalong; thence westerly by the main road from Violet Town to Murchison to the south-east angle of allotment 176A; thence southerly by a road to the north-east angle of allotment 53B, section N; thence easterly by a road to the Pranjip or Muddy Creek at the south-west corner of allotment 116, Parish of Molka; thence easterly by a road to the north-west angle of allotment 65; thence northerly by a road to the north-west angle of allotment 74; thence easterly by the Murchison to Violet Town road to the south-west angle of the Parish of Tameleugh; thence northerly by the road forming the west boundaries of the said parish and the Parish of Caniambo to the north-west angle of allotment 42A in the latter parish; thence easterly by a road to the south-east angle of allotment 41A; thence northerly by a road to the north-west angle of allotment 28; thence easterly by a road to the north-east angle of allotment 21B; thence northerly by a road to the Broken River; thence easterly by that river to the road forming the east boundary of the Parish of Pine Lodge; thence northerly by that road to the north-west angle of the Parish of Dookie; thence westerly by the road forming the north boundary of the Parish of Pine Lodge to the north-east angle of allotment 84 in that parish; thence northerly by a road to the north-east angle of allotment 66, Parish of Katandra, and thence westerly by the road forming the north boundaries of the said parish and the Parishes of Congupna and Tallygaroopna to the Goulburn River, being the point of commencement.

SUBDIVISION OF YARRAWONGA.

Commencing at the junction of the Ovens River with the Murray River; thence generally westerly by the Murray River to the west boundary of the Parish of Boosey; thence southerly by that boundary and the road forming the west boundary of the Parish of Youarang to the road forming the north boundary of the Parish of Waggarandall; thence easterly by that road and the road forming the north boundaries of the Parishes of St. James, Karrabumet, and Boweya to the road forming the west boundary of the Parish of Peechelba; thence northerly by that road to the road forming the south boundary of the Parish of Bundalong; thence easterly by that road and a line to the Ovens River, and thence generally northerly by that river to its junction with the Murray River, being the point of commencement.

ELECTORAL DISTRICT OF NORTHCOTE.

SUBDIVISION OF DELBRIDGE.

Commencing on the Merri Creek at a point in line with Falconer-street; thence south-westerly by a line and Falconer-street to Alfred-crescent; thence north-westerly and south-westerly by Alfred-crescent to Reid-street; thence westerly by Reid-street to Nicholson-street; thence southerly by Nicholson-street to Freeman-street; thence easterly by Freeman-street to Napier-street; thence southerly by Napier-street to Queens-parade; thence north-easterly by Queens-parade to the Merri Creek, and thence generally north-westerly by the Merri Creek to a point in line with Falconer-street, being the point of commencement.

SUBDIVISION OF NORTHCOTE.

Commencing on the Merri Creek at Heidelberg-road; thence north-easterly by Heidelberg-road to Holmes-street; thence northerly by Holmes-street and Simpson-street to Clarke-street; thence easterly by Clarke-street to Rathmines-street; thence northerly by Rathmines-street to Darebin-street; thence westerly by

Darebin-street to High-street; thence northerly by High-street to Woolton-avenue; thence westerly by Woolton-avenue and a line in continuation thereof to the Merri Creek, and thence generally southerly and south-easterly by the Merri Creek to Heidelberg-road, being the point of commencement.

ELECTORAL DISTRICT OF OAKLEIGH.

SUBDIVISION OF OAKLEIGH.

Commencing at the junction of Koornang-road with Dandenong-road; thence south-easterly by Dandenong-road to Warrigal-road; thence northerly by Warrigal-road to Waverley-road; thence easterly by Waverley-road to Box Hill-road; thence southerly by Box Hill-road to North-road; thence westerly by North-road to Koornang-road, and thence northerly by Koornang-road to Dandenong-road, being the point of commencement.

ELECTORAL DISTRICT OF PASCOE VALE.

SUBDIVISION OF COBURG WEST.

Commencing at the junction of Shaftesbury-street with Moreland-road west; thence westerly by Moreland-road west to the Moonee Ponds Creek; thence generally north-easterly and north-westerly by the Moonee Ponds Creek to Gaffney-street; thence easterly by Gaffney-street to Northumberland-road; thence northerly by Northumberland-road to the north boundary of the City of Coburg; thence easterly by that city boundary to Sussex-street; thence southerly by Sussex-street to O'Hea-street; thence easterly by O'Hea-street to High-street, and thence southerly by High-street, Kelson-street, Phillips-street, and Shaftesbury-street to Moreland-road west, being the point of commencement.

SUBDIVISION OF ESSENDON.

Commencing on the Moonee Ponds Creek at Woodland-street; thence generally south-westerly and south-easterly by the Moonee Ponds Creek to Buckley-street; thence westerly by Buckley-street to Lincoln-road; thence northerly by Lincoln-road to Woolley-street; thence westerly by Woolley-street to McCracken-street; thence northerly by McCracken-street and Berry-street to Kerferd-street; thence north-westerly by Kerferd-street to the north boundary of the City of Essendon, and thence easterly by that city boundary and Woodland-street to the Moonee Ponds Creek, being the point of commencement.

ELECTORAL DISTRICT OF POLWARTH.

SUBDIVISION OF ALLANSFORD.

Commencing on the Mount Emu Creek where the road forming the east boundary of the Parish of Laang abuts thereon; thence southerly by that road and south by the road forming the east boundary of the Parish of Nullawarre to the south boundary of the Parish of Brucknell; thence easterly by that boundary to Curdie's River; thence south-westerly and south-easterly by that river to the sea coast at Curdie's Inlet; thence north-westerly by the sea coast to the eastern boundary of allotment 11A¹, Parish of Mepunga; thence north by that boundary and the east boundary of allotment 13A to the Hopkins River; thence north-westerly by that river to the west boundary of section 4, Parish of Wangoom; thence north by that boundary and the west boundaries of

sections 5, 7, and 9 to the north-west angle of allotment 6, section 9; thence west and north-westerly by a road to the south-western angle of the northern portion of allotment 39, Parish of Purnim; thence north-easterly and easterly by a road to the road forming the west boundary of allotment 57; thence south-easterly by that road to the Hopkins River; thence north-easterly by that river to the north boundary of the Parish of Garvoc; thence east by that boundary to the Princes-highway; thence southerly and south-westerly by the Princes-highway to the north-west angle of allotment 2, Township of Garvoc; thence southerly by a road to the Mount Emu Creek, and thence north-easterly by the Mount Emu Creek to the road forming the east boundary of the Parish of Laang, being the point of commencement.

(To include the islands adjacent to the sea coast.)

SUBDIVISION OF BANNOCKBURN.

Commencing on the Barwon River where the west boundary of the Parish of Gherineghap abuts thereon; thence westerly and south-westerly by that river to the road forming the north boundary of allotment 129, section A, Parish of Doroq; thence west by that road and the road forming the north boundaries of allotments 128 and 127 to the north-west angle of the last-mentioned allotment; thence south by a road to Warrambine Creek; thence westerly by that creek to the east boundary of the Parish of Hesse, and south by a road to the south-east angle of allotment 8 in that parish; thence west by a road to the east boundary of the Parish of Weering; thence north by that boundary and further north by the road forming the east boundary of the Parish of Poorneet to a three-chain road from Shelford to Cressy at the north-east angle of allotment 103 in the said parish; thence south-westerly by that road to the east boundary of the Town of Cressy; thence west by the south boundary of section C in that town and the Geelong-Hamilton road to the Woody Yaloak River; thence generally north-westerly by that river and north-easterly by the Little Woody Yaloak and Mount Misery creeks to the south boundary of the Parish of Lynchfield; thence generally easterly by that boundary and the south boundary of the Parish of Enfield to the Yarrowee River; thence south-easterly by that river to the south boundary of the Parish of Bamganie; thence easterly by that boundary and the south boundary of the Parish of Coolebarghurk to the Moorarbool River; thence northerly by that river to the north boundary of the Parish of Darriwil; thence east by that boundary to the right branch of Sutherland's Creek at the north-east corner of allotment B, section 20, in that parish; thence southerly by that creek and further southerly by Sutherland's Creek to the road forming the northern boundary of allotment A, section 3; thence west by that road to the west boundary of allotment A, section 4; thence south by that boundary to the Moorarbool River; thence southerly and north-westerly by that river to the west boundary of the Parish of Gherineghap, and thence southerly by that parish boundary to the Barwon River, being the point of commencement.

SUBDIVISION OF BEEAC.

Commencing on the Woody Yaloak River at the Hamilton-Geelong road; thence easterly by the Hamilton-Geelong road, the south boundary of section C, Town of Cressy and again by the Hamilton-Geelong road to the south angle of allotment 99B, Parish of Yarima; thence north-easterly by a three-chain road from Cressy to Shelford to the north-east angle of allotment 103, Parish of Poorneet; thence southerly by the road forming the eastern boundary of the last-named parish and further southerly by the eastern

boundary of the Parish of Weering to the south-west angle of allotment 27, Parish of Hesse; thence easterly by a road to the north-west angle of allotment 7; thence southerly by the road forming the eastern boundaries of the Parishes of Warracbarunah and Turkeeth and further southerly by a road to the south-east angle of allotment 57b, Parish of Birregurra; thence westerly, southerly and westerly by a road to the south-west angle of allotment 56b; thence north-westerly by a road to the south-east angle of allotment 68b; thence westerly by a road and northerly and westerly by the east and north boundaries of allotment 71 to the north-west angle of the last-mentioned allotment; thence southerly by a road and westerly and southerly by the north and west boundaries of allotment 74 to the north boundary of the Parish of Irrewarra; thence westerly by that parish boundary and the north boundary of the County of Polwarth to the eastern shore of Lake Corangamite; thence south-westerly, north-westerly, generally northerly and south-easterly by the shore of Lake Corangamite to the Junction Creek; thence easterly by that creek and north-easterly by the Salt Lake to the Woody Yaloak River, and thence generally northerly by the Woody Yaloak River to the Hamilton-Geelong road, being the point of commencement.

SUBDIVISION OF BEECH FOREST.

Commencing on the sea coast at the mouth of the Gellibrand River; thence generally north-easterly by the Gellibrand River to the south-western boundary of the Parish of Newlingrook; thence generally north-westerly by that boundary and northerly by the western boundaries of the Parishes of Newlingrook and Natte Murrang to the southern boundary of the Parish of Irrewillipe; thence easterly by the last-mentioned boundary and northerly by the eastern boundary of the last-named parish to the south-east angle of allotment 24c in that parish; thence north-easterly by a road to the south-east angle of allotment 32b, Parish of Barongarook; thence south-easterly by the Colac-Beech Forest road to the road forming the north boundary of allotment 65b; thence easterly by the last-mentioned road to the Colac to Beech Forest railway; thence south-easterly by that railway and north-easterly by a road to the north-west angle of allotment 65b; thence easterly by a road to the north-west angle of allotment 49, Parish of Gerangamete; thence southerly by a road to the south-west angle of allotment 52b; thence south-easterly by a road to the south-east angle of allotment 7e, section A, Parish of Yaughar; thence westerly and southerly by a road to the road forming the northern boundary of allotment 7, Parish of Barramunga; thence westerly and south-westerly by the last-mentioned road and the road forming the south-east boundary of allotment 30a to the south-west corner of the last-named allotment; thence generally south-easterly by a road crossing the Gellibrand River to the north-west angle of allotment 72a; thence southerly and south-westerly by a road to the south-west angle of allotment 62b; thence westerly by the north boundary of the Parish of Olangolah to Lardner's-track; thence southerly by Lardner's-track to the south-east angle of allotment 19 in the last-named parish; thence south-easterly by the Mount Sabine-Beech Forest-road to a point due north of the source of the Aire River; thence south by a direct line to the Aire River; thence generally south-westerly and southerly by that river to the sea coast, and thence generally north-westerly by the sea coast to the mouth of the Gellibrand River, being the point of commencement.

(To include the islands adjacent to the sea coast.)

SUBDIVISION OF BIRREGURRA.

Commencing on the sea coast at the mouth of the Wye River; thence generally westerly by that river and the north boundary of the Parish of Wongarra to the south boundary of allotment 2, section 1, Parish of Olangolah; thence west by that boundary to the main road from Forrest to Apollo Bay; thence south-westerly by that road, and generally westerly by the Mount Sabine-Beech Forest-road to the south-east angle of allotment 19; thence northerly by Lardner's-track to the north boundary of the parish; thence easterly by that boundary to the south-west angle of allotment 62b, Parish of Barramunga; thence north-easterly, northerly, and generally north-westerly by a road crossing the Gellibrand River to the south-east boundary of allotment 30a; thence north-easterly and easterly by a road to the west boundary of allotment 1; thence northerly and north-westerly by a road through the Parishes of Yaughar and Gerangamete to the west boundary of allotment 52b in the latter parish; thence north and north-easterly by a road to the south-east angle of allotment 79, Parish of Yeo; thence east and south-easterly by a road to the south angle of allotment 109c; thence north by a road to the south-west angle of allotment 69a; thence east by a road to the south-east angle of allotment 51b; thence north-easterly by a road to the south angle of allotment 61; thence north-westerly and northerly by a road to the north boundary of allotment A, section 23, Parish of Birregurra, and east by that boundary to Birregurra Creek; thence northerly by that creek to the Princes-highway; thence north-easterly by the Princes-highway to the south-east angle of allotment 50b; thence north by a road to the north-east angle of allotment 57a; thence further north by the road forming the east boundaries of the Parishes of Turkeeth and Warracbarunah to the north-west angle of allotment 7, Parish of Hesse; thence east by a road and north by the road forming the east boundary of the last-named parish to Warramine Creek; thence easterly by that creek to the road forming the west boundary of allotment 127, section A, Parish of Doroq; thence north by that road and east by the road forming the north boundaries of the said allotment and allotments 128 and 129 to the Barwon River; thence north-easterly by that river to the west boundary of the Parish of Gnarwarre; thence south by that boundary and the west boundary of the Parish of Modewarre to the south boundary of the last-mentioned parish; thence east by that boundary to the west boundary of the Parish of Paraparap; thence south by that boundary and the west boundary of the Parish of Jan Juc to Salt Creek; thence north-easterly and easterly by that creek and generally south-easterly by the Anglesea River to the sea coast, and thence south-westerly by the sea coast to the mouth of the Wye River, being the point of commencement.

(To include the islands adjacent to the sea coast.)

SUBDIVISION OF COBDEN.

Commencing on the Mount Emu Creek where the road forming the east boundary of the Parish of Laang abuts thereon (being a point on the north boundary of the County of Heytesbury); thence north-easterly by that county boundary and generally southerly by the eastern boundary of that county to the south boundary of the Parish of Coradjil; thence generally westerly by the last-mentioned boundary and the south boundary of the Parish of Cooriejong to the road forming the east boundary of the Parish of Timboon; thence northerly by that road to the south-east angle of allotment 64b in the last-named parish; thence westerly by a road, the north boundaries of allotments 66b and 67a, a road, the south boundary of allotment 56a and

a line in continuation thereof to Curdie's River; thence south-westerly by that river to the south boundary of the Parish of Brucknell, and thence westerly by that boundary and northerly by the road forming the east boundaries of the Parishes of Nullawarre and Laang to the Mount Emu Creek, being the point of commencement.

SUBDIVISION OF COLAC

Commencing on the eastern shore of Lake Corangamite where the north boundary of the County of Polwarth abuts thereon; thence south-westerly by the eastern shore of Lake Corangamite and southerly, westerly, south-easterly and south by the east boundary of the County of Heytesbury to the south boundary of the Parish of Irrewillipe; thence easterly by that parish boundary and northerly by the east boundary of that parish to the south-east angle of allotment 24c in that parish; thence north-easterly by a road to the south-east angle of allotment 32a, Parish of Barongarook; thence south-easterly by the Colac-Beech Forest road to the road forming the north boundary of allotment 65b; thence easterly by the last-mentioned road to the Colac to Beech Forest railway; thence south-easterly by that railway and north-easterly by a road to the north-west angle of allotment 65a; thence easterly by a road to the north-west angle of allotment 49, Parish of Gerangamite; thence north and north-easterly by a road to the south-east angle of allotment 79, Parish of Yeo; thence east and south-easterly by a road to the south angle of allotment 109c; thence north by a road to the south-west angle of allotment 69A; thence east by a road to the south-east angle of allotment 51b; thence north-easterly by a road to the south angle of allotment 61; thence north-westerly and northerly by a road to the north boundary of allotment A, section 23, Parish of Birregurra, and east by that boundary to Birregurra Creek; thence northerly by that creek to the Princes-highway; thence north-easterly by the Princes-highway to the south-east angle of allotment 50b; thence north by a road to the south-east angle of allotment 57b; thence westerly, southerly and westerly by a road to the south-west angle of allotment 56b; thence north-westerly by a road to the south-east angle of allotment 68b; thence westerly by a road and northerly and westerly by the east and north boundaries of allotment 71 to the north-west angle of the last-mentioned allotment; thence southerly by a road and westerly and southerly by the north and west boundaries of allotment 74 to the north boundary of the Parish of Irrewarra, and thence westerly by that parish boundary and the north boundary of the County of Polwarth to the eastern shore of Lake Corangamite, being the point of commencement.

SUBDIVISION OF KRAMBRUK

Commencing on the sea coast at the mouth of the Aire River; thence generally northerly and north-easterly by that river to its source, thence north by a direct line to the main Beech Forest Mount Sabine road; thence generally easterly by that road, and north-easterly by the main road from Apollo Bay to Forrest to the south boundary of allotment 2, section 1, Parish of Olangolah; thence east by that boundary, and generally easterly by the north boundary of the Parish of Wongarra to the Wye River; thence further easterly by that river to the sea coast, and thence south-westerly and north-westerly by the sea coast to the mouth of the Aire River, being the point of commencement.

(To include the islands adjacent to the sea coast.)

SUBDIVISION OF PORT CAMPBELL

Commencing on the sea coast at the mouth of the Gellibrand River; thence north-westerly by the sea coast to Curdie's Inlet; thence north-westerly and north-easterly by Curdie's Inlet and Curdie's River to a point in line with the south boundary of allotment 56A, Parish of Timboon; thence east by a line, that boundary, and a road, easterly by the north boundaries of allotments 67A and 66b, and again east by a road to the south-east angle of allotment 64b; thence south by the road forming the east boundary of the said parish to the south boundary of the Parish of Cooriejong; thence generally easterly by that boundary and the south boundary of the Parish of Coradjil to the west boundary of the Parish of Newlingrook; thence southerly by the last-mentioned boundary and generally south-easterly by the south-western boundary of the last-named parish to the Gellibrand River, and thence generally south-westerly by the Gellibrand River to the sea coast, being the point of commencement.

(To include the islands adjacent to the sea coast.)

ELECTORAL DISTRICT OF PORTLAND

SUBDIVISION OF KOROI

Commencing on the sea coast where the west boundary of the City of Warrnambool abuts thereon; thence north by that city boundary to the Merri River; thence northerly and easterly by that river to a point in line with the western boundary of allotment 11, Parish of Yangery; thence northerly by a line and that boundary to the north-west angle of the said allotment; thence north by a road to the south-east angle of allotment 25; thence generally easterly by the road from Port Fairy to Woodford to the Merri River aforesaid; thence generally north-easterly by that river to the west boundary of allotment 10, Parish of Meerai; thence northerly by a road through the last-named parish and the Parish of Cooramook to the south-west angle of the Parish of Ballangeich; thence northerly by the west boundaries of that parish and the Parish of Yeth-youang to Muston's Creek; thence north-westerly by that creek to the south boundary of the Parish of Quamby North; thence westerly by that boundary and the road forming the south boundaries of the Parishes of Minjah North and Minhamite to the south-west angle of the latter parish; thence southerly by the west boundaries of the Parishes of Kangertong, Willatook, and Warrong to the road forming the south boundary of allotment 4, section 5, Parish of Warrong; thence easterly by that road to the Moyne River, southerly by that river to the road forming the north boundary of the Parish of Koroit, and east by that road to the north-east angle of allotment 65 in the last-named parish; thence south by the east boundaries of that allotment and allotment 58 to the Port Fairy railway; thence south-westerly by that railway to the west boundary of allotment 55, south by that boundary to the south-west angle of that allotment, and west by a road to the west boundary of allotment 44; thence southerly by that boundary and further southerly by the road forming the west boundaries of allotments 2A, 3B, and 3c (Korongah Estate) to the Princes-highway; thence north-easterly by that highway to the west boundary of allotment 12; thence south by that boundary and a line in continuation thereof to the sea coast, and thence generally easterly and south-easterly by the sea coast to the west boundary of the City of Warrnambool, being the point of commencement.

(To include the islands adjacent to the sea coast.)

SUBDIVISION OF PORT FAIRY.

Commencing on the sea coast at a point in line with the east boundary of allotment 67, Parish of Tyrendarra; thence northerly by a line and a road to the north boundary of the said parish; thence westerly by a road to the south-west angle of allotment 82, Parish of Bessiebelle; thence northerly by a road to the north-west angle of allotment 21, Parish of Dunmore; thence easterly by a road to the north-east angle of the said allotment; thence northerly by a road and the west boundary of allotment 75, and westerly and northerly by the south and west boundaries of allotment 70 to the south-west angle of allotment 69A; thence northerly, north-westerly, northerly, and north-easterly by the boundaries of the last-mentioned allotment to the eastern margin of Lake Condah; thence north-westerly by that margin and further north-westerly by the main drain forming the west boundary of the Parish of Dunmore to the south boundary of the Parish of Ardonachie; thence generally easterly by the southern boundary of that parish, south-easterly by the south-western boundary of the Parish of Macarthur, generally easterly by the southern boundaries of that parish and the Parishes of Banangal and Clonleigh to the west boundary of the Parish of Willatook; thence southerly by that boundary and the west boundary of the Parish of Warrong to the road forming the south boundary of allotment 4, section S, Parish of Warrong; thence easterly by that road to the Moyne River, southerly by that river to the road forming the north boundary of the Parish of Koroit, and east by that road to the north-east angle of allotment 65 in the last-named parish; thence south by the east boundaries of that allotment and allotment 58 to the Port Fairy railway; thence south-westerly by that railway to the west boundary of allotment 55, south by that boundary to the south-west angle of that allotment, and west by a road to the west boundary of allotment 44; thence southerly by that boundary and further southerly by the road forming the west boundaries of allotments 2A, 3B, and 3C (Korongah Estate) to the Princes-highway; thence north-easterly by that highway to the west boundary of allotment 12; thence south by that boundary and a line in continuation thereof to the sea coast, and then south-westerly, westerly and north-westerly by the sea coast to a point in line with the east boundary of allotment 67, Parish of Tyrendarra, being the point of commencement.

(To include the islands adjacent to the sea coast.)

SUBDIVISION OF PORTLAND.

Commencing on the sea coast where the west boundary of the State abuts thereon; thence generally south-easterly, easterly, and north-easterly by the sea coast to a point in line with the east boundary of allotment 67, Parish of Tyrendarra; thence northerly by a line and a road to the north boundary of the said parish; thence westerly by a road to the south-west angle of allotment 82, Parish of Bessiebelle; thence northerly by a road to the north-west angle of allotment 21, Parish of Dunmore; thence easterly by a road to the north-east angle of the said allotment; thence northerly by a road and the west boundary of allotment 75, and westerly and northerly by the south and west boundaries of allotment 70 to the south-west angle of allotment 69A; thence northerly, north-westerly, northerly, and north-easterly by the boundaries of the last-mentioned allotment to the eastern margin of Lake Condah; thence

north-westerly by that margin and generally northerly by the main drain forming the east boundaries of the Parishes of Condah and Greenhills to the north-east angle of allotment 7, section 17, in the last-named parish; thence westerly by a road to the south-east angle of allotment 4b, section 6, Parish of Myamyn; thence northerly by a road to the north boundary of allotment 3A; thence westerly by that boundary, the north boundary of allotment 3c, and a road to the road forming the west boundary of the parish; thence northerly by the latter road and the road forming the east boundary of the Parish of Winyayung to the north-east angle of allotment 73b in that parish; thence westerly by a road to the main road from Digby to Hotspur; thence southerly by the last-mentioned road to the north-east angle of allotment 6A, section 1, Parish of Hotspur; thence west by a road to the south-west angle of allotment 19A, section A; thence westerly by the southern boundaries of allotments 20, 21, and 31, and a line to the west boundary of the parish; thence southerly by that boundary, and east by the south boundary of the parish to the Crawford River; thence southerly, north-westerly, and westerly by that river to the Glenelg River; thence generally north-westerly by that river to the road forming the south boundary of the Parish of Werriko; thence west by that road and the road forming the south boundary of the Parish of Ardn to the west boundary of the State, and thence southerly by the State boundary to the sea coast, being the point of commencement.

(To include the islands adjacent to the sea coast.)

SUBDIVISION OF WARRNAMBOOL.

Commencing on the sea coast where the west boundary of the City of Warrnambool abuts thereon; thence north by that city boundary to the Merri River; thence northerly and easterly by that river to a point in line with the western boundary of allotment 11, Parish of Yangery; thence northerly by a line and that boundary to the north-west angle of the said allotment; thence north by a road to the south-east angle of allotment 25; thence easterly by the road from Port Fairy to Woodford to the Merri River aforesaid; thence generally north-easterly by that river to the west boundary of allotment 10, Parish of Meerai; thence northerly by a road through the last-named parish and the Parish of Cooramook to the south-west angle of the Parish of Ballangeich; thence easterly by the south boundary of the last-named parish to the Hopkins River; thence south-westerly by that river to the road forming the west boundary of allotment 57, Parish of Purnim; thence north-westerly by that road to the road forming the southern boundary of the northern portion of allotment 56; thence generally westerly by the latter road to the south-west boundary of allotment 39; thence south-easterly and easterly by a road to the north-west angle of allotment 6, section 9, Parish of Wangoom; thence southerly by the west boundaries of sections 9, 7, 5, and 4 to the Hopkins River; thence south-easterly by that river to the east boundary of allotment 13A, Parish of Mepunga; thence south by that boundary and the eastern boundary of allotment 11A to the sea coast, and thence generally north-westerly by the sea coast to the west boundary of the City of Warrnambool, being the point of commencement.

(To include the islands adjacent to the sea coast.)

ELECTORAL DISTRICT OF PORT MELBOURNE.**SUBDIVISION OF CARDIGAN.**

Commencing on the Yarra River at Clarendon-street; thence south-easterly by Clarendon-street to the Melbourne to St. Kilda railway; thence southerly and south-easterly by that railway to Kerferd-road; thence south-westerly by Kerferd-road and a line in continuation thereof to the shore of Hobson's Bay; thence north-westerly by the shore of Hobson's Bay to a point in line with Pickles-street; thence north-easterly by a line and Pickles-street to Boundary-street; thence north-westerly by Boundary-street and a line in continuation thereof to the Yarra River, and thence north-easterly by the Yarra River to Clarendon-street, being the point of commencement.

SUBDIVISION OF PORT MELBOURNE.

Commencing on the shore of Hobson's Bay at a point in line with Pickles-street; thence north-westerly and south-westerly by the shore of Hobson's Bay to the Yarra River; thence north-westerly and north-easterly by the Yarra River, north-easterly by the Coode Canal and easterly by the Yarra River to a point in line with Boundary-street; thence south-easterly by a line and Boundary-street to Pickles-street, and thence south-westerly by Pickles-street and a line in continuation thereof to the shore of Hobson's Bay, being the point of commencement.

(To include the electors afloat in Hobson's Bay.)

ELECTORAL DISTRICT OF PRAHRAN.**SUBDIVISION OF ORRONG.**

Commencing at the intersection of Kooyong-road and High-street; thence westerly by High-street to Williams-road; thence northerly by Williams-road to the Melbourne to Mordialloc railway; thence south-easterly by the Melbourne to Mordialloc railway to Malvern-road; thence easterly by Malvern-road to Kooyong-road, and thence southerly by Kooyong-road to High-street, being the point of commencement.

SUBDIVISION OF PRAHRAN.

Commencing on the Melbourne to Mordialloc railway at Williams-road; thence southerly by Williams-road to Dandenong-road; thence westerly by Dandenong-road and Wellington-street to St. Kilda-road; thence north-westerly by St. Kilda-road to Commercial-road; thence easterly by Commercial-road to Chapel-street; thence northerly by Chapel-street to the Melbourne to Mordialloc railway, and thence south-easterly by the Melbourne to Mordialloc railway to Williams-road, being the point of commencement.

ELECTORAL DISTRICT OF PRESTON.**SUBDIVISION OF PRESTON.**

Commencing on the Darebin Creek where Murray-road abuts thereon; thence westerly by Murray-road to James-street; thence southerly by James-street to Bell-street; thence westerly by Bell-street to the Merri Creek; thence generally southerly by the Merri Creek to a point in line with Miller-street; thence easterly by a line, Miller-street, Dundas-street and a road to the Darebin Creek, and thence generally northerly by the Darebin Creek to Murray-road, being the point of commencement.

SUBDIVISION OF THORNBURY.

Commencing on the Merri Creek at a point in line with Miller-street; thence easterly by a line, Miller-street, Dundas-street, and a road to Darebin Creek; thence southerly by Darebin Creek to Darebin-street; thence westerly by Darebin-street to High-street; thence northerly by High-street to Woolton-avenue; thence westerly by Woolton-avenue and a line in continuation thereof to the Merri Creek, and thence northerly by the Merri Creek to a point in line with Miller-street, being the point of commencement.

ELECTORAL DISTRICT OF RESERVOIR.**SUBDIVISION OF PRESTON EAST.**

Commencing at the intersection of Plenty-road and Murray-road; thence north-easterly by Plenty-road to Darebin Creek; thence southerly by Darebin Creek to Murray-road, and thence westerly by Murray-road to Plenty-road, being the point of commencement.

SUBDIVISION OF RESERVOIR.

Commencing on the Merri Creek where the north boundary of the City of Preston abuts thereon; thence easterly by that city boundary to the Upper Plenty-road; thence south-westerly by the Upper Plenty-road and the Plenty-road to Murray-road; thence westerly by Murray-road to the east boundary of the City of Coburg; thence northerly by that city boundary and westerly by the north boundary of the said city to the Merri Creek, and thence northerly by the Merri Creek to the north boundary of the City of Preston, being the point of commencement.

ELECTORAL DISTRICT OF RICHMOND.**SUBDIVISION OF RICHMOND.**

Commencing on the Yarra River at Punt-road; thence northerly by Punt-road and Hoddle-street to Victoria-street; thence easterly by Victoria-street to Burnley-street; thence southerly by Burnley-street and a line in continuation thereof to the Yarra River, and thence generally westerly by the Yarra River to Punt-road, being the point of commencement.

ELECTORAL DISTRICT OF RIPPONLEA.**SUBDIVISION OF CAULFIELD WEST.**

Commencing at the intersection of Hotham-street and Alma-road; thence easterly by Alma-road to Kooyong-road; thence southerly by Kooyong-road to Glen Eira-road; thence westerly by Glen Eira-road to Hotham-street, and thence northerly by Hotham-street to Alma-road, being the point of commencement.

SUBDIVISION OF RIPPONLEA.

Commencing at the intersection of Inkerman-street and Chapel-street; thence easterly by Inkerman-street to Hotham-street; thence southerly by Hotham-street to Brighton-road; thence north-westerly by Brighton-road to Dickens-street; thence north-easterly by Dickens-street to Chapel-street, and thence northerly by Chapel-street to Inkerman-street, being the point of commencement.

SUBDIVISION OF ST. KILDA NORTH.

Commencing at the junction of Hotham-street with Dandenong-road; thence southerly by Hotham-street to Inkerman-street; thence westerly by Inkerman-street to Barkly-street; thence northerly by Barkly-street to Wellington-street, and thence easterly by Wellington-street and Dandenong-road to Hotham-street; being the point of commencement.

ELECTORAL DISTRICT OF RODNEY.

SUBDIVISION OF COHUNA.

Commencing on the Murray River at a point in line with the south boundary of allotment 1, section A, Parish of Cohuna; thence westerly by a line to Gunbower Creek; thence north-westerly by that creek to the eastern boundary of the Parish of Gannawarra; thence southerly by that boundary to the south-east angle of allotment 7, in the last-named parish; thence north-westerly by the Conuna-Koondrook road to the eastern angle of allotment 70A; thence westerly by a road to the north-east angle of allotment 71; thence southerly by a road and a line to Barr Creek; thence south-easterly by that creek to a point in line with the road forming the east boundary of allotment 30A; thence southerly by a line and that road to the south-east angle of allotment 29; thence westerly by the road forming the south boundary of the parish to the north-east angle of allotment 5, section F, Parish of Macorna; thence southerly by a road to the north-west angle of allotment 24, section F; thence easterly by the north boundary of that allotment to its north-east angle; thence southerly by the road forming the eastern boundary of the parish to the south-east angle of allotment 25, section F; thence easterly by a three-chain road to the north-east angle of allotment 1A, section C; thence southerly by the road forming the east boundary of that allotment to the Pyramid Creek; thence south-easterly by that creek and the Box Creek to Kow Swamp; thence easterly and south-easterly by the margin of that swamp to the north boundary of the Parish of Patho; thence easterly by that boundary and south-easterly, easterly, and again south-easterly by the Murray Valley-highway to Taylor's Creek; thence north-easterly by that creek to the Gunbower Creek; thence northerly by the Gunbower Creek and easterly by the Deep Creek to the Murray River, and thence north-westerly by that river to a point in line with the south boundary of allotment 1, section A, Parish of Cohuna, being the point of commencement.

SUBDIVISION OF ECHUCA.

Commencing at the junction of the Goulburn River with the Murray River; thence generally north-westerly by the Murray River to the junction of the Deep Creek, in the Parish of Gunbower; thence westerly by the Deep Creek and southerly by the Gunbower Creek to Taylor's Creek; thence south-westerly by Taylor's Creek to the Murray Valley-highway; thence north-westerly, westerly, and again north-westerly by that highway and westerly by the north boundary of the Parish of Patho to Kow Swamp; thence southerly, westerly and northerly by the margin of that swamp to Mount Hope Creek; thence southerly by that creek to the south boundary of the County of Gunbower; thence easterly by that county boundary to the Campaspe River; thence southerly by that river to a point in line with the south boundary of allotment 55, Parish of Echuca South; thence easterly by a line, the said boundary and a line to the Bendigo and Echuca Railway; thence south-westerly by that railway to a point in line with the south boundary of allotment 44; thence easterly by a line and the said boundary to the west boundary of allotment 46; thence northerly by that boundary and easterly by the south boundary of allotment 45 to its south-east angle; thence northerly by a road and easterly by the north boundaries of allotments 114AA, 114A, 115, and 36 to the north-east angle of the last-mentioned allotment; thence southerly and easterly by a road to the south-east angle of allotment 32; thence northerly by a road to the south-west angle of allotment 73, Parish of Koyuga; thence easterly by a road to the north-east angle of allotment 51A; thence northerly by a road to the south

angle of allotment 49A, section A; thence north-easterly by a road to the west boundary of the Parish of Wyuna; thence northerly by that boundary to the Goulburn River, and thence westerly by that river to its junction with the Murray River, being the point of commencement.

SUBDIVISION OF KYABRAM.

Commencing on the Goulburn River where the west boundary of the Parish of Wyuna abuts thereon; thence generally south-easterly by the Goulburn River to a point in line with the west boundary of allotment 58, Parish of Coomboona; thence southerly by a line and a road to the north-east angle of allotment 53, Parish of Mooroopna; thence westerly by a road to the north-west angle of that allotment; thence southerly by a road to the south-east angle of allotment 62; thence westerly by a road to the north-west angle of allotment 57, Parish of Mooroopna West; thence southerly by a road to the south-west angle of allotment 100; thence westerly by a road to the south-west angle of allotment 90; thence southerly by a road to the south-east angle of allotment 133, Parish of Toolamba West; thence westerly by a road to the west boundary of the Parish of Girgarre East, and southerly by that boundary to the north-east angle of allotment 30, section B, Parish of Girgarre; thence westerly by a road to the south-east angle of allotment 24, Parish of Carag Carag; thence northerly by a road to the south-east angle of allotment 40, Parish of Timmering; thence westerly by a road to the south-west angle of allotment 36A; thence northerly by a road to the north-west angle of allotment 6A, and westerly by a road to the south-west angle of allotment 7, section 35, Parish of Koyuga; thence northerly by a road to the south angle of allotment 49A, section A; thence north-easterly by a road to the west boundary of the Parish of Wyuna, and thence northerly by that boundary to the Goulburn River, being the point of commencement.

SUBDIVISION OF MITIAMO.

Commencing on the Loddon River where the south boundary of the County of Gunbower abuts thereon; thence southerly by that river to the north boundary of allotment 1, section 15, Parish of Yarrayne; thence easterly by a road to the west boundary of the Parish of Yallock; thence northerly by a road to the north-west angle of section 8A in the latter parish; thence easterly by a road to the north-east angle of allotment 4, section 3, Parish of Whirrakee; thence northerly by a road to the north-west angle of allotment 12, Parish of Kamarooka; thence westerly by a road to the south-west angle of allotment 1A; thence northerly by the west boundary of that allotment and easterly by a road to the south-east angle of allotment 123, Parish of Dingee; thence northerly by a road to the north-east angle of allotment 60; thence westerly by a road to the south-east angle of allotment 41B; thence northerly by a road to the north angle of allotment 145, Parish of Mitiamo; thence north-westerly by the road from Runnymede to Kerang to Mount Hope Creek; thence northerly by that creek to the south boundary of the County of Gunbower, and thence westerly by that county boundary to the Loddon River, being the point of commencement.

SUBDIVISION OF MURCHISON.

Commencing at the south-west angle of the Parish of Murchison; thence easterly by the southern boundary of that parish to the south-east angle of allotment 13; thence north-easterly by a road to the north angle of allotment 49c; thence south-easterly by a road to the Goulburn River; thence northerly and easterly by that river to the road forming the south boundary of allotment 16B, Parish of Dargalong; thence easterly

by that road to the south-east angle of allotment 46b; thence northerly by a road to the south-east angle of allotment 176A; thence easterly by the road from Murchison to Violet Town to the south-east angle of allotment 182; thence northerly by a road and a line in continuation thereof to the Goulburn River; thence north-easterly and northerly by that river to a point in line with the west boundary of allotment 231A, Parish of Murchison North; thence northerly by a line and that boundary to the north boundary of the last-mentioned parish; thence westerly by that boundary and southerly by the western boundary of that parish to the Waranga Reservoir; thence south-easterly and south-westerly by the bank of that reservoir to the west boundary of the said parish, and thence southerly by that boundary and the west boundary of the Parish of Murchison to the south-west angle of the latter parish, being the point of commencement.

SUBDIVISION OF NAGAMBIE.

Commencing on the Pranjip or Muddy Creek at the north-east corner of allotment 37b, section P, Parish of Dargalong; thence westerly by a road to the north-east angle of allotment 53b, section N, Parish of Dargalong; thence south by a road to the south-east angle of allotment 46b; thence west by a road and a line to the Goulburn River; thence westerly and south-westerly by that river to a point in line with the road forming the north-eastern boundary of allotment 49c, Parish of Murchison; thence north-westerly by a line and that road to the north angle of the said allotment; thence south-westerly by a road to the south-east angle of allotment 13; thence westerly by the north boundaries of the Parishes of Noorilim, Bailleston, and Wirrate and southerly by the west boundary of the last-named parish to the south boundary of the County of Rodney; thence easterly and south-easterly by that county boundary and further south-easterly by the northern boundaries of allotments 12, 10 and 11, section B, Parish of Wirrate, and a line in continuation thereof to the Sandy Creek; thence south-easterly and easterly by that creek to its junction with the Goulburn River; thence southerly by the Goulburn River to the road forming the south boundary of allotment 31A, Parish of Tabilk; thence easterly by that road to the north-west angle of allotment 33A; thence southerly by a road to the south-west angle of that allotment; thence easterly by a road to the north-east angle of allotment 2, section A, Parish of Monea North; thence northerly by a road to the south boundary of the Parish of Bunganail; thence easterly by that boundary to the south-west angle of allotment 51b, Parish of Bunganail; thence northerly by a road to the road forming the north boundary of the parish; thence westerly by that road to the Pranjip or Muddy Creek, and thence northerly by that creek to the north-east corner of allotment 37b, section P, Parish of Dargalong, being the point of commencement.

SUBDIVISION OF PYRAMID HILL.

Commencing on the Loddon River where the south boundary of the County of Gunbower abuts thereon; thence easterly by that county boundary to the Mount Hope Creek; thence northerly by that creek to Kow Swamp; thence southerly, easterly, northerly, and westerly by the margin of that swamp and further westerly by the Box Creek to the Pyramid Creek; thence southerly by the latter creek to the south boundary of the Parish of Macorna; thence westerly by that boundary and the south boundary of the Parish of Tragowel to the Loddon River, and thence southerly by the Loddon River to the south boundary of the County of Gunbower, being the point of commencement.

SUBDIVISION OF ROCHESTER.

Commencing on Mount Hope Creek where the south boundary of the County of Gunbower abuts thereon; thence easterly by that county boundary to the Campaspe River; thence southerly by that river to a point in line with the south boundary of allotment 55, Parish of Echuca South; thence easterly by a line, the said boundary, and a line to the Bendigo and Echuca Railway; thence south-westerly by that railway to a point in line with the south boundary of allotment 44; thence easterly by a line and the said boundary to the west boundary of allotment 46; thence northerly by that boundary and easterly by the south boundary of allotment 45 to its south-east angle; thence northerly by a road and easterly by the north boundaries of allotments 114AA, 114A, 115, and 36 to the north-east angle of the last-mentioned allotment; thence southerly and easterly by a road to the south-east angle of allotment 32; thence northerly by a road to the south-west angle of allotment 73, Parish of Koyuga; thence easterly by a road to the north-east angle of allotment 51A; thence southerly by a road to the south-west angle of allotment 7, section 35; thence easterly by a road to the north-west angle of allotment 6A, Parish of Timmering; thence southerly by a road to the north-east angle of allotment 79; thence easterly by a road to the south-east angle of allotment 40; thence southerly by a road to the north-east angle of allotment 70, Parish of Carag Carag; thence westerly by a road to the north-west angle of allotment 45; thence southerly by a road to the north-east angle of allotment 74, Parish of Corop; thence westerly by a road to the north-west angle of allotment 44A, Parish of Bonn; thence south-westerly by the road from Rochester to Runnymede to the north-east angle of allotment 35; thence westerly and northerly by a road to the Campaspe River; thence northerly by that river to the north-east corner of allotment 20, Parish of Diggorra; thence north-westerly by a road and a line to the Bendigo and Echuca railway; thence north-easterly by that railway to a point in line with the north boundary of allotment 89; thence westerly by a line to the north-east angle of the said allotment and further westerly by a road to the north-west angle of allotment 68, Parish of Warragamba; thence southerly by a road to the road from Runnymede to Kerang; thence north-westerly by that road to the north angle of allotment 61A, Parish of Kamarooka; thence south-westerly and westerly by a road to the west boundary of allotment 12A; thence northerly by that boundary, westerly by the north boundary of allotment 12b, and northerly by part of the east boundary of allotment 12b, and a line in continuation thereof to the Picaminy Creek; thence north-westerly by that creek to a point in line with the west boundary of allotment 12c; thence northerly by a line and that boundary and westerly by a road to the south-west angle of allotment 1A; thence northerly by the west boundary of that allotment and easterly by a road to the south-east angle of allotment 123, Parish of Dingee; thence northerly by a road to the north-east angle of allotment 60; thence westerly by a road to the south-east angle of allotment 41b; thence northerly by a road to the north angle of allotment 145, Parish of Mitiamo; thence north-westerly by the road from Runnymede to Kerang to Mount Hope Creek, and thence northerly by that creek to the south boundary of the County of Gunbower, being the point of commencement.

SUBDIVISION OF RUSHWORTH.

Commencing at the north-west angle of allotment 45, Parish of Carag Carag; thence southerly by the road forming the western boundary of that parish and westerly by the road forming the north boundary

of the Parish of Burrumboot East and a line to Lake Cooper; thence south-westerly, north-westerly, and northerly by the margin of that lake to a point in line with the north boundary of allotment 1A, section B, Parish of Corop; thence westerly by a line and a road to the north-west angle of allotment 1; thence southerly by a road, westerly and southerly by roads forming the north and west boundaries of the Parish of Burrumboot, and westerly, southerly, and westerly by roads forming the north and part of the west boundaries of the Parish of Colbinabbin to the west boundary of allotment 32, section C; thence southerly by that boundary and the west boundary of allotment 31 and easterly by the road forming the south boundary of the parish to the west boundary of the Parish of Cornella; thence southerly by that boundary to the south-west angle of allotment 33B in the said parish; thence easterly by a road to the north-east angle of allotment 68B; thence southerly by a road to the south-east angle of allotment 89; thence south-easterly, southerly, and south-westerly by a road to the south-west angle of allotment 4, section 23, Parish of Redcastle; thence easterly and north-easterly by a road to the south-west angle of allotment 17, section A; thence south-easterly by a road to the Cornella Creek; thence easterly by that creek to the junction of Redcastle Creek; thence southerly by Redcastle Creek to a point in line with the south boundary of allotment 33; thence north-easterly by a line to the south-west angle of the said allotment; thence north-easterly and easterly by a road to the north-east angle of allotment 27; thence southerly by a road to the south-east angle of allotment 16; thence easterly by a line in continuation of the south boundary of the last-named allotment to the south boundary of the County of Rodney; thence north-easterly, and easterly by that county boundary to the west boundary of the Parish of Wirrate; thence northerly by that boundary to the north-west corner of the parish; thence easterly by the north boundaries of that parish and the Parish of Baillieston to the south-west angle of the Parish of Murchison; thence northerly by the western boundaries of the said parish and the Parish of Murchison North to the Waranga Reservoir; thence north-easterly and north-westerly by the bank of that reservoir to the western boundary of the last-named parish; thence northerly by that boundary and the east boundary of the Parish of Girgarre East, and westerly and southerly by the northern and western boundaries of the last-named parish to the north-east angle of allotment 30, section B, Parish of Girgarre, and thence westerly by a road to the north-west angle of allotment 45, Parish of Carag Carag, being the point of commencement.

SUBDIVISION OF TATURA.

Commencing on the Goulburn River at a point in line with the west boundary of allotment 231A, Parish of Murchison North; thence northerly by a line and that boundary to the north boundary of the said parish; thence westerly by that boundary to the east boundary of the Parish of Girgarre East; thence northerly by that boundary to the north-east angle of allotment 34A in the said parish; thence easterly by a three-chain road to the south-east angle of allotment 133, Parish of Toolamba West; thence northerly by a road to the south-west angle of allotment 90, Parish of Mooroopna West; thence easterly by a road to the south-west angle of allotment 100; thence northerly by a road to the north-west angle of allotment 57; thence easterly by a road to the south-east angle of allotment 62, Parish of Mooroopna; thence southerly by a road to the south-west angle of allotment 99; thence easterly and southerly by a road to the south-east angle of allotment 86, Parish of Toolamba; thence

easterly by a road to the north-east angle of allotment 108; thence southerly by a road to the south-west angle of allotment 84A; thence easterly and southerly by a road to the south-west angle of allotment 115; thence easterly by the south boundaries of that allotment and allotment 116 and a line in continuation thereof to the Goulburn River, and thence generally southerly and westerly by that river to a point in line with the west boundary of allotment 231A, Parish of Murchison North, being the point of commencement.

ELECTORAL DISTRICT OF ST. KILDA.

SUBDIVISION OF ST. KILDA.

Commencing at the junction of Inkerman-street with Barkly-street; thence easterly by Inkerman-street to Chapel-street; thence southerly by Chapel-street to Dickens-street; thence south-westerly by Dickens-street to Brighton-road; thence south-easterly by Brighton-road to Glenhuntly-road; thence westerly by Glenhuntly-road to St. Kilda-street; thence southerly by St. Kilda-street to Head-street; thence westerly by Head-street and a line in continuation thereof to the shore of Port Phillip Bay; thence north-westerly by the shore of Port Phillip Bay to a point in line with Shakespeare-grove; thence north-easterly by a line, Shakespeare-grove and Albert-street to Carlisle-street; thence easterly by Carlisle-street to Barkly-street, and thence northerly by Barkly-street to Inkerman-street, being the point of commencement.

SUBDIVISION OF ST. KILDA WEST.

Commencing at the junction of Barkly-street with Fitzroy-street; thence southerly by Barkly-street to Carlisle-street; thence westerly by Carlisle-street to Albert-street; thence south-westerly by Albert-street, Shakespeare-grove and a line in continuation thereof to the shore of Port Phillip Bay; thence north-westerly by the shore of Port Phillip Bay and the shore of Hobson's Bay to a point in line with Fitzroy-street, and thence north-easterly by a line and Fitzroy-street to Barkly-street, being the point of commencement.

ELECTORAL DISTRICT OF SANDRINGHAM.

SUBDIVISION OF HAMPTON.

Commencing on the shore of Port Phillip Bay at a point in line with South-road; thence south-easterly and southerly by the shore of Port Phillip Bay to a point in line with Bridge-street; thence easterly by a line, Bridge-street and Highett-road to Bluff-road; thence northerly by Bluff-road to South-road, and thence westerly by South-road and a line in continuation thereof to the shore of Port Phillip Bay, being the point of commencement.

SUBDIVISION OF HIGHETT.

Commencing at the junction of Bluff-road with South-road; thence southerly by Bluff-road to Highett-road; thence easterly by Highett-road to the Nepean-highway; thence north-westerly by the Nepean-highway to South-road, and thence westerly by South-road to Bluff-road, being the point of commencement.

SUBDIVISION OF SANDRINGHAM.

Commencing on the shore of Port Phillip Bay at a point in line with Bridge-street; thence south-westerly and generally south-easterly and north-easterly by the shore of Port Phillip Bay to a point in line with

Cromer-road; thence northerly by a line and Cromer-road to Balcombe-road; thence easterly by Balcombe-road to Charman-road; thence northerly by Charman-road to Latrobe-street; thence easterly by Latrobe-street to the Nepean-highway; thence north-westerly by the Nepean-highway to Highett-road, and thence westerly by Highett-road, Bridge-street and a line in continuation thereof to the shore of Port Phillip Bay, being the point of commencement.

ELECTORAL DISTRICT OF SCORESBY.

SUBDIVISION OF CROYDON.

Commencing at the junction of the Cockatoo Creek with the Woori Yallock Creek; thence generally northerly by the Woori Yallock Creek to the south boundary of the Parish of Gruyere; thence westerly by that boundary and the north boundary of the Parish of Mooroolbark to the north-east angle of allotment 26 in the latter parish; thence south by the east boundaries of that allotment and allotment 29A and north-westerly by the road forming the southern boundary of the latter allotment to the north-west angle of allotment 29; thence southerly by a road to the south angle of allotment 25A; thence north-westerly, west, and northerly by a road to the north angle of allotment 22C³; thence south-westerly, west, and north by a road to the north-east angle of allotment 23B¹; thence west by a road and the south boundaries of allotments 13 and 10 to the west boundary of the parish; thence south by a road to Lincoln-road; thence north-westerly by Lincoln-road and south-westerly by the Maroondah-highway to the road forming the northern boundary of allotment 41, Parish of Warrandyte; thence north-westerly and west by that road and south by the west boundary of the said allotment to the Mullum Mullum or Deep Creek; thence south-westerly by that creek to Oban-road in the Parish of Ringwood; thence south-easterly by Oban-road to the Maroondah-highway; thence north-easterly by the Maroondah-highway to Lilydale-road; thence southerly by Lilydale-road to Oban-road; thence south-easterly by Oban-road to Mount Dandenong-road; thence south-westerly by Mount Dandenong-road to the north-west angle of allotment 26A; thence east and south by the north and east boundaries of that allotment, and west by a road to the west boundary of allotment 28A; thence southerly by that boundary and east, southerly, and west by the north, east, and south boundaries of allotment 31A to the east boundary of allotment 32B; thence southerly by the last-mentioned boundary and the east boundary of allotment 39 to the Dandenong Creek; thence easterly by that creek to the east boundary of allotment 35, Parish of Ringwood; thence generally easterly by the south boundary of the Parish of Mooroolbark to the south-east angle of allotment 58 in the last-mentioned parish; thence north-easterly and south-easterly by a road to the north-west angle of allotment 1, section A, Parish of Monbulk; thence southerly by the road forming the west boundaries of allotments 1, 2, 3, 4, 5, 6, 7, 8, 9, 10, and 11, section A, to the south-west angle of the last-mentioned allotment; thence south-easterly and north-easterly by a road to the north-east angle of allotment 15A; thence easterly by a road to the north-west angle of allotment 73, section A; thence southerly by the road forming the west boundary of the last-mentioned allotment and allotment 79, and easterly by the south boundaries of allotments 79, 80, 81, 82, and 83 to the south-east angle of the last-mentioned allotment; thence south-easterly by a road to the south angle of the State School Reserve in the township of Monbulk; thence north-easterly

and south-easterly by a road to the road forming the western boundary of allotment 45, section L; thence south-easterly, and easterly by the road forming the western and southern boundaries of allotments 45 and 44 to the north-west angle of allotment 37; thence southerly, south-westerly, and again southerly by the road forming the western boundary of the last-mentioned allotment and allotments 36, 28, 29, 26, and 24 to the Woori Yallock Creek, and thence generally north-easterly by that creek to the junction of the Cockatoo Creek, being the point of commencement.

SUBDIVISION OF FERNTREE GULLY.

Commencing at the junction of the Cockatoo Creek with the Woori Yallock Creek; thence south-westerly by the Woori Yallock Creek to the road forming the western boundary of allotment 24, section L, Parish of Monbulk; thence northerly by that road to the north-western angle of allotment 26; thence north-easterly and northerly by the road forming the western boundaries of allotments 26, 29, 28, 36 and 37 to the north-western angle of the last-mentioned allotment; thence westerly, north-westerly and south-westerly by a road to the southern angle of the State School Reserve in the Township of Monbulk; thence north-westerly by a road to the south-eastern angle of allotment 83, section A; thence westerly by the road forming the southern boundaries of allotments 83, 82, 81, 80 and 79 and north-westerly by the road forming the western boundaries of the last-mentioned allotment and allotment 73 to the north-western angle of the latter allotment; thence westerly by the road forming the southern boundaries of allotments 58, 57A, 56 and 55A to the north-eastern angle of allotment 15A; thence south-westerly and north-westerly by a road to the south-western angle of allotment 11, section A; thence northerly by the road forming the western boundaries of allotments 11, 10, 9, 8, 7, 6, 5, 4, 3, 2 and 1, section A, to the north-western angle of the last-mentioned allotment; thence north-westerly and south-westerly by a road to the south-eastern angle of allotment 58, Parish of Mooroolbark; thence generally westerly by the southern boundary of the Parish of Mooroolbark to the eastern boundary of allotment 35, Parish of Ringwood; thence generally westerly and southerly by the Dandenong Creek to the road forming the south boundary of allotment 5, Parish of Narree Worran; thence easterly by that road and the south boundaries of allotments 7 and 8, Parish of Narree Worran, to the north-west angle of allotment 73; thence southerly by the west boundary of allotment 73 to a two-chain road; thence easterly and northerly by that road to the north-west angle of allotment 1, section 22; thence easterly by the north boundary of that allotment and a road to the Cardinia Creek; thence generally north-easterly by that creek to the two-chain road forming the south boundary of allotment 111; thence north-easterly, south-easterly and again north-easterly by that two-chain road to the south boundary of the Township of Emerald; thence easterly and northerly by the south and east boundaries of the Township of Emerald to the north boundary of allotment 44, Parish of Gembrook; thence easterly by the last-mentioned boundary, the north boundary of allotment 43 and a road to the west angle of allotment 43A; thence easterly and southerly by the north and east boundaries of the last-named allotment and further southerly and easterly by the boundaries of allotment 43 to the most easterly angle of the latter allotment; thence northerly by a road to the road forming the north boundary of allotment 73; thence easterly by the latter road to the Cockatoo Creek, and thence generally north-easterly, north-westerly, and northerly by the Cockatoo Creek to its junction with the Woori Yallock Creek, being the point of commencement.

SUBDIVISION OF MULGRAVE.

Commencing at the intersection of Heatherdale-road and Canterbury-road; thence westerly by Canterbury-road to Springvale-road; thence southerly by Springvale-road to the Princes-highway; thence south-easterly by the Princes-highway to Heather-ton-road; thence easterly by Heather-ton-road to the Dandenong Creek, and thence northerly by the Dandenong Creek and Heatherdale-road to Canterbury-road, being the point of commencement.

SUBDIVISION OF RINGWOOD.

Commencing on the Dandenong Creek where Heatherdale-road abuts thereon; thence easterly by the Dandenong Creek to the east boundary of allotment 39, Parish of Ringwood; thence northerly by that boundary and the east boundary of allotment 32B to the south boundary of allotment 31A; thence easterly by the last-mentioned boundary and northerly and westerly by the east and north boundaries of the last-named allotment to the south-west angle of allotment 28A; thence northerly by the western boundary of that allotment and easterly by a road to the east boundary of allotment 26A; thence northerly by that boundary and westerly by the north boundary of the said allotment to Mount Dandenong-road; thence north-easterly by Mount Dandenong-road to Oban-road; thence north-westerly by Oban-road to Lilydale-road; thence northerly by Lilydale-road to the Maroondah-highway; thence south-westerly by the Maroondah-highway to Oban-road; thence north-westerly by Oban-road to the road forming the south boundary of section 23, Parish of Warrandyte; thence westerly by that road and further westerly by the south boundary of section 24, to the north-east angle of section 26; thence southerly by a road and the west boundary of allotment 28 to the Mullum Mullum or Deep Creek; and thence southerly by the east boundary of allotment 128A, Parish of Nunawading, and Heatherdale-road to the Dandenong Creek, being the point of commencement.

ELECTORAL DISTRICT OF SWAN HILL.

SUBDIVISION OF BIRCHIP.

Commencing at the north-west angle of the Parish of Watchupga; thence easterly and southerly by the north and east boundaries of that parish to the north boundary of the Parish of Maribed; thence easterly by the north boundaries of that parish and the Parish of Jil Jil to the west boundary of the County of Tatchera; thence southerly, easterly, and again southerly, by that county boundary to the south-west angle of allotment 8, Parish of Karyrie; thence easterly by the south boundary of that allotment and southerly by the western boundaries of allotments 7 and 6 to the south-west angle of the latter allotment; thence southerly, easterly, and again southerly and easterly, by a three-chain road to the north-east angle of allotment 24A, Parish of Narraport; thence southerly by a road to the road forming the south boundary of allotment 53A, Parish of Corack; thence westerly by the latter road to the north-west angle of allotment 68; thence southerly and westerly by a road to the 3-chain road forming the east boundary of allotment 47; thence north-westerly by the last-mentioned road, westerly by the road forming the north boundary of the last-named allotment, and southerly by a road to the south-east angle of allotment 32, Parish of Warmur; thence westerly by a road to the south-east angle of allotment 36; thence south-westerly by the main road from Birchip to Watchem to the north boundary of allotment 26; thence westerly

by that boundary, southerly by a road, and westerly by the north boundary of allotment 25 to the north boundary of the Parish of Watchem; thence westerly by that boundary, and further westerly by a three-chain road to the north-west angle of allotment 29, Parish of Wilkur; thence northerly by a road to the north angle of allotment 19; thence south-westerly by the main road from Birchip to Warracknabeal to the north angle of allotment 180, Parish of Bangerang; thence northerly and westerly by the east and north boundaries of allotment 179 to the north-west angle of that allotment; thence northerly by a road to the north-east angle of allotment 4, Parish of Béal; thence westerly and northerly by the south and west boundaries of the Parish of Ballapur, and thence further northerly by the west boundaries of the Parishes of Kinabulla, Curyo, and Watchupga to the north-west angle of the last-named parish, being the point of commencement.

SUBDIVISION OF BOORT.

Commencing on the Loddon River at a point where the south boundary of the Parish of Meering abuts thereon; thence southerly by the Loddon River to the road forming the north boundary of allotment 101, Parish of Mysia; thence westerly by that road to the Kinypania Creek; thence westerly by that creek to the road forming the south boundary of allotment 84B; thence westerly by that road to the north-west angle of allotment 115; thence south by a road to the north-east angle of allotment 116; thence westerly by a road to the road forming the east boundary of allotment 18, Parish of Wychitella; thence south-westerly by that road to the south angle of the last-mentioned allotment; thence north by a road to the north-east angle of allotment 27; thence west and south by a road to the south-east angle of allotment 87; thence west by a road to the north-west angle of allotment 38; thence south by a road to the north-east angle of allotment 16, Parish of Terrappee; thence west by a road and south by a three-chain road to the north-east angle of allotment 22; thence west and north by a road to the north-east angle of allotment 31; thence westerly by a road to the road forming the west boundary of the parish; thence northerly by that road, and westerly by the road forming the south boundary of the Parish of Marmal to the road forming the west boundary of that parish; thence northerly, westerly, and northerly, by that road, and easterly, by the road forming the north boundary of the said parish to the south-east angle of allotment 15, section 3, Parish of Quambatook; thence northerly by a road to the north-west angle of allotment 18A, and easterly by a road to the south-west angle of allotment 28A; thence northerly by the west boundary of that allotment, and easterly by a road to the Korong Vale and Robinvale railway; thence south-easterly by that railway to the south angle of allotment 62; thence north-easterly by the south-east boundary of that allotment, and northerly by a road to the north-west angle of allotment 34, Parish of Gredgwin; thence easterly by a road to the east boundary of allotment 26; thence northerly by that boundary, easterly by the south boundary of allotment 24, and again northerly by the west boundary of allotment 23A to the north-west angle of that allotment; thence westerly by a road and northerly by the road forming the west boundary of allotment 33, Parish of Meering West, to the north-west angle of that allotment; thence easterly by a road to the north-east angle of allotment 35; and southerly by a road to the road forming the south boundary of the parish; and thence easterly by that road and the south boundary of the Parish of Meering to the Loddon River, being the point of commencement.

SUBDIVISION OF HOPETOUN.

Commencing at the north-east angle of the Parish of Bitchigal; thence southerly by the east boundaries of that parish and the Parishes of Minapre and Cronomby to the road forming the north boundary of the Parish of Watchupga; thence westerly by that road, and southerly by the road forming the west boundaries of the said parish and the Parishes of Curyo, Kinabulla, and Ballapur, and easterly by the road forming the south boundary of the last-named parish to the north-east angle of allotment 4, Parish of Beyal; thence southerly by a road to the road forming the north boundary of allotment 179, Parish of Bangerang; thence easterly by the latter road, and southerly by the road forming the east boundary of the said allotment to the north angle of allotment 180; thence south-westerly by the main road from Birchip to Warracknabeal to the south angle of allotment 147, Parish of Bangerang; thence southerly by the west boundary of the last-named parish to the north boundary of the Parish of Werrigar; thence westerly and southerly by the north and west boundaries of the last-named parish to the south-west angle of allotment 35 in that parish; thence easterly by a five-chain road to the north-east angle of allotment 51; thence southerly and westerly by the east and south boundaries of that allotment to the north-east angle of allotment 52; thence southerly by the east boundary of that allotment, and westerly by a road to the north-west angle of allotment 26, Parish of Cannum; thence southerly by a road to the south-west angle of that allotment; thence westerly by the roads forming the south boundary of the parish to the south-west angle of allotment 152; thence northerly by the west boundaries of the said parish and the Parish of Yellangip and easterly by the road forming the north boundary of the latter parish to the western boundary of the Parish of Willenabrina; thence northerly by that boundary to the south boundary of the County of Karkaroc; thence westerly by that county boundary to the road forming the west boundary of the Parish of Wirnbool; thence northerly by that road and the road forming the west boundaries of the Parishes of Nandemarriman and Gaalanungah and easterly by the road forming the north boundary of the latter parish to the west boundary of the Parish of Cambacanya; thence northerly by that boundary and the west boundary of the Parish of Wirrbibial and easterly by the north boundary of the last-named parish to the south-east angle of the Wyperfeld National Park; thence generally northerly by the eastern boundary of the Wyperfeld National Park to the southern boundary of the Parish of Patchewollock, and thence easterly by that boundary, the south boundaries of the Parishes of Dennyng, Gorya, and Boorong, and the north boundary of the Parish of Bitchigal to the north-east angle of that parish, being the point of commencement.

SUBDIVISION OF KERANG.

Commencing at the junction of the Little Murray River with the Murray River; thence generally south-easterly by the Murray River to a point in line with the south boundary of allotment 1, section A, Parish of Cohuna; thence westerly by a line to Gunbower Creek; thence north-westerly by that creek to the eastern boundary of the Parish of Gannawarra; thence southerly by that boundary to the south-east angle of allotment 77 in the last-named parish; thence north-westerly by the Cohuna-Koondrook road to the eastern angle of allotment 70A; thence westerly by a road to the north-east angle of allotment 71; thence southerly by a road and a line to the Barr Creek; thence south-easterly by that creek to a point in line with the road forming the east boundary of allotment 30A;

thence southerly by a line and that road to the south-east angle of allotment 29; thence westerly by the road forming the south boundary of the parish to the north-east angle of allotment 5, section F, Parish of Macorna; thence southerly by a road to the north-west angle of allotment 24, section F; thence easterly by the north boundary of that allotment to its north-east angle; thence southerly by the road forming the eastern boundary of the parish to the south-east angle of allotment 25, section F; thence easterly by a three-chain road to the north-east angle of allotment 1A, section C; thence southerly by the road forming the east boundary of that allotment to the Pyramid Creek; thence south-easterly by that creek to the south boundary of the parish; thence westerly by that boundary and the south boundary of the Parish of Tragowel to the Loddon River; thence northerly by that river to the south boundary of the Parish of Meering; thence westerly by that boundary and the road forming the south boundary of the Parish of Meering West to the south-east angle of allotment 30 in the last-named parish; thence northerly by a road to the north-east angle of allotment 35; thence westerly by a road to the north-west angle of allotment 33; thence northerly by a road, and westerly by the road forming the north boundary of the parish to the south-west angle of allotment 16, section 3, Parish of Budgerum East; thence northerly by a road to the north-west angle of that allotment, and westerly by a road to the south-east angle of allotment 6, section 2; thence northerly by a road and a line to the Avoca River; thence south-westerly by that river to a point due south of the west angle of allotment 13, section A, Parish of Budgerum West; thence north by a line to that angle and north-easterly by a road to the east angle of allotment 1, section D; thence westerly by a road to the north-west angle of that allotment, and northerly by a road to the north-east angle of allotment 10, section C; thence westerly by a road to the east angle of allotment 19, section 3, Parish of Korrak Korrak; thence north-westerly by a road to the south angle of allotment 17; thence northerly by the east boundary of that allotment to the north-east angle thereof; thence easterly by a road to the Back Creek, and northerly by that creek to the south boundary of allotment 11, section 2; thence easterly by a road and northerly by the road forming the east boundary of the parish to the south-west angle of allotment 11B, section B, Parish of Bael Bael; thence easterly and southerly by a road to the south-west angle of allotment 12B, and easterly and northerly by a road to the north angle of allotment 12C, section C; thence north-westerly by a direct line to the east angle of allotment 12B; thence further north-westerly by the east boundary of that allotment, and northerly by the east boundary of allotment 9A and a road to the north-west angle of allotment 8A; thence westerly by a road to the south-east angle of allotment 3, and northerly by a road to the road forming the south boundary of the Parish of Boga; thence westerly by that road and northerly by the west boundary of the said parish to the south-west angle of allotment 5, section 4; thence easterly by a road to the Murray Valley-highway; thence north-westerly by the Murray Valley-highway to the south boundary of allotment 6B, section 3; thence easterly by that boundary, the south boundaries of allotments 6A and 6, and a line to the road forming the west boundary of allotment 24, section 1, Parish of Benjeroop; thence southerly by that road to the south-west angle of the said allotment; thence easterly by a road to the south-east angle of allotment 17; thence northerly, easterly, and again northerly by

a road to the Loddon River; thence generally north-westerly by that river to its junction with the Little Murray River, and thence generally north-easterly by the Little Murray River to its junction with the Murray River, being the point of commencement.

SUBDIVISION OF QUAMBATOOK.

Commencing at the north-west corner of the Parish of Lalbert; thence southerly by the road forming the west boundary of that parish, and westerly, southerly, and westerly by the road forming the north boundary of the Parish of Toort to the north-west angle of allotment 12 in the said parish; thence southerly by a road, and easterly by the road forming the south boundary of the parish to the north-east angle of allotment 61, Parish of Kalpienung; thence south by a road to the north-west angle of allotment 89; thence easterly by a road to the south-east angle of allotment 4, section 2, Parish of Tittybong, and further easterly by a line and a road to the south-east angle of allotment 5, section 1; thence southerly by a road to the south-west angle of allotment 2A; thence easterly by a road to the north-east angle of allotment 74, Parish of Cannie; thence southerly by the east boundary of that allotment, easterly by a road, and again southerly by the east boundaries of allotments 68A and 68 to the south angle of the latter allotment; thence south-easterly by a road to the north-west angle of allotment 37, section 2, Parish of Towaninny; thence southerly and easterly by a road to the north-east angle of allotment 39; thence southerly by a road to the south-east angle of allotment 29; thence easterly and northerly by a road to the south boundary of the Water Supply Reserve; thence easterly by that boundary to the Avoca River; thence southerly by the Avoca River to the junction of the Mosquito Creek; thence southerly by the Mosquito Creek to the south boundary of allotment 39, section 3, Parish of Quambatook, and easterly by a road to the south-west angle of allotment 28A; thence northerly by the west boundary of that allotment, and easterly by a road to the Korong Vale and Robinvale railway; thence south-easterly by that railway to the south angle of allotment 62; thence north-easterly by the south-east boundary of that allotment, and northerly by a road to the north-west angle of allotment 34, Parish of Gredgwin; thence easterly by a road to the east boundary of allotment 26; thence northerly by that boundary, easterly by the south boundary of allotment 24, and again northerly by the west boundary of allotment 23A to the north-west angle of that allotment; thence westerly by a road to the road forming the west boundary of allotment 33, Parish of Meering West; thence northerly by that road, and westerly by the road forming the north boundary of the parish to the south-west angle of allotment 16, section 3, Parish of Budgerum East; thence northerly by a road to the north-west angle of that allotment, and westerly by a road to the south-east angle of allotment 6, section 2; thence northerly by a road and a line to the Avoca River; thence south-westerly by that river to a point due south of the west angle of allotment 13, section A, Parish of Budgerum West; thence north by a line to that angle and north-easterly by a road to the east angle of allotment 1, section D; thence westerly by a road to the north-west angle of that allotment, and northerly by a road to the north-east angle of allotment 10, section C; thence westerly by a road to the east angle of allotment 19, section 3, Parish of Korrak Korrak; thence north-westerly by a road to the south angle of allotment 17; thence northerly by the east boundary of that allotment to the north-east angle thereof; thence easterly by a road to

the Back Creek, and northerly by that creek to the south boundary of allotment 11, section 2; thence easterly by a road and northerly by the road forming the east boundary of the parish to the south-west angle of allotment 11B, section B, Parish of Bael Bael; thence easterly and southerly by a road to the south-west angle of allotment 12B, and easterly and northerly by a road to the north angle of allotment 12C, section C; thence north-westerly by a direct line to the east angle of allotment 12B; thence further north-westerly by the east boundary of that allotment, and northerly by the east boundary of allotment 9A and a road to the north-west angle of allotment 8A; thence westerly by a road to the south-east angle of allotment 3, and northerly by a road to the south boundary of the Parish of Boga, and thence westerly by that boundary and the north boundaries of the Parishes of Korrak Korrak, Gnarwee, and Lalbert to the north-west angle of the last-mentioned parish, being the point of commencement.

SUBDIVISION OF SEA LAKE.

Commencing on the west boundary of the County of Tatchera where the north boundary of the Parish of Turoar abuts thereon; thence southerly by that county boundary to the south boundary of the Parish of Eureka; thence westerly by that parish boundary to the shore of Lake Tyrrell; thence generally south-westerly by the shore of that lake to the north boundary of the Parish of Bimbourie; thence westerly by that boundary and southerly by the west boundary of that parish to the north boundary of the Parish of Tyenna; thence westerly by that boundary to the north-west angle of allotment 11, in the said parish; thence southerly by a road to the south boundary of the parish and easterly by that boundary to the north-east angle of allotment 46B, Parish of Boorong; thence southerly by the east boundary of that allotment, and further southerly by a road and the west boundary of allotment 40A to the south boundary of the parish; thence easterly by that boundary and the south boundary of the Parish of Bourka to the east boundary of the Parish of Bitchigal; thence southerly by the last-mentioned boundary and the eastern boundaries of the Parishes of Minapre and Cronomby to the road forming the north boundary of the Parish of Watchupga; thence easterly and southerly by the north and east boundaries of that parish to the north boundary of the Parish of Marlbed; thence easterly by the north boundaries of that parish and the Parish of Jil Jil to the west boundary of the County of Tatchera; thence northerly by that county boundary to the road forming the south boundary of the Parish of Perrit-Perrit; thence easterly by that road to the Tyrrell Creek; thence northerly by that creek to the road forming the south boundary of the Parish of Murnungin; thence easterly by that road to the road forming the west boundary of the Parish of Lalbert; thence northerly by the last-mentioned road and easterly by the road forming the north boundary of the said parish to the road forming the east boundary of the Parish of Meatian; thence northerly by the last-mentioned road and westerly by the road forming the north boundaries of the said parish and the Parish of Ultima to the road forming the west boundary of the Parish of Nowie; thence northerly by the last-mentioned road and westerly by the road forming the south boundary of the Parish of Nyrraby to the south-east angle of allotment 40 in that parish; thence northerly by a road and westerly by the road forming the north boundary of the parish to the east boundary of the Parish of Turoar, and thence northerly by that boundary and westerly by the road forming the north boundary of the said parish to the west boundary of the County of Tatchera, being the point of commencement.

SUBDIVISION OF SWAN HILL.

Commencing on the Murray River where the west boundary of the County of Tatchera abuts thereon; thence generally south-easterly by the Murray River to the junction of the Little Murray River, Parish of Benjeroop; thence generally south-westerly by the Little Murray River to the junction of the Loddon River, and generally south-easterly by the Loddon River to the road between allotments 20A and 18, section 1, Parish of Benjeroop; thence southerly, westerly, and again southerly by that road to the south-east angle of allotment 17; thence westerly by a road to the road forming the west boundary of allotment 24, and northerly by the latter road to a point in line with the south boundary of allotment 6, section 3, Parish of Boga; thence westerly by a line, that boundary, and the south boundaries of allotments 6A and 6B to the Murray Valley-highway; thence south-easterly by the Murray Valley-highway to the east angle of allotment 2, section 4; thence south-westerly and westerly by a road to the west boundary of the parish; thence southerly by that boundary to the road forming the north boundary of the Parish of Korrak Korrak; thence westerly by that road and the road forming the north boundaries of the Parishes of Gnarwee and Lalbert to the road forming the east boundary of the Parish of Meatian; thence northerly by the last-mentioned road, and westerly by the road forming the north boundaries of the said parish and the Parish of Ultima to the road forming the west boundary of the Parish of Nowie; thence northerly by the last-mentioned road, and westerly by the road forming the south boundary of the Parish of Nyrraby to the south-east angle of allotment 40 in that parish; thence northerly by a road, and westerly by the road forming the north boundary of the parish to the east boundary of the Parish of Turoar; thence northerly by that boundary, and westerly by the road forming the north boundary of the said parish to the west boundary of the County of Tatchera, and thence northerly by that county boundary to the Murray River, being the point of commencement.

SUBDIVISION OF WYCHEPROOF.

Commencing on the west boundary of the County of Tatchera where the road forming the south boundary of the Parish of Perrit Perrit abuts thereon; thence easterly by that road to the Tyrrell Creek; thence northerly by that creek to the road forming the south boundary of the Parish of Murnungin; thence easterly by that road to the road forming the west boundary of the Parish of Lalbert; thence southerly by that road and westerly, southerly, and westerly by the road forming the north boundary of the Parish of Toort to the north-west angle of allotment 12 in the said parish; thence southerly by a road, and easterly by the road forming the south boundary of the parish to the north-east angle of allotment 61, Parish of Kalpienung; thence south by a road to the north-west angle of allotment 89; thence easterly by a road to the south-east angle of allotment 4, section 2, Parish of Tittybong, and further easterly by a line and a road to the south-east angle of allotment 5, section 1; thence southerly by a road to the south-west angle of allotment 2A; thence easterly by a road to the north-east angle of allotment 74, Parish of Cannie; thence southerly by the east boundary of that allotment, easterly by a road, and again southerly by the east boundaries of allotments 68A and 68 to the south angle of the latter allotment; thence south-easterly by a road to the north-west angle of allotment 37, section 2, Parish of Towaninny; thence southerly and easterly by a road to the north-east angle of allotment 39;

thence southerly by a road to the south-east angle of allotment 29; thence easterly and northerly by a road to the south boundary of the Water Supply Reserve; thence easterly by that boundary to the Avoca River; thence southerly by the Avoca River to the junction of the Mosquito Creek; thence southerly by the Mosquito Creek to the south boundary of allotment 39, section 3, Parish of Quambatook; thence further southerly by a road to the road forming the north boundary of the Parish of Marmal; thence westerly by that road, southerly, easterly, and again southerly by the road forming the west boundary of the said parish, and easterly by the road forming its south boundary to the road forming the west boundary of the Parish of Terrappee; thence southerly by that road to the south-west angle of allotment 85 in the last-named parish; thence westerly by a road to the south-west angle of allotment 11, Parish of Narrewillock; thence northerly by a road to the south-east angle of allotment 12; thence westerly by a road to the Avoca River; thence northerly by that river to the south boundary of the Parish of Wycheproof; thence westerly by that boundary to the road forming the eastern boundary of allotment 36, Parish of Teddywaddy; thence southerly, south-westerly, and again southerly by that road to the south-east angle of allotment 67A; thence north-westerly and northerly by a road to the north-west angle of that allotment; thence westerly, southerly, and again westerly by the road forming the southern boundary of the last-mentioned parish to the east boundary of the Parish of Corack East at the north-east angle of allotment 4, section E, in that parish; thence northerly by a road to the south-east angle of allotment 2; thence west by a road and northerly by the west boundaries of the said allotment and allotment 37, section D, and a road to the road forming the north boundary of the parish; thence westerly by that road to the east boundary of the Parish of Narraport; thence north and north-westerly by a road to the south-east angle of allotment 49 in the said parish; thence northerly, west, and north by a road to the south-west angle of allotment 6, Parish of Karyrie; thence northerly by the west boundaries of that allotment and allotment 7, and westerly by the south boundary of allotment 8, and a line to the west boundary of the County of Tatchera, and thence north, west, and northerly by that county boundary to the road forming the south boundary of the Parish of Perrit Perrit, being the point of commencement.

ELECTORAL DISTRICT OF TOORAK.

SUBDIVISION OF SOUTH YARRA.

Commencing on the Yarra River at St. Kilda-road; thence generally easterly by the Yarra River to Williams-road; thence southerly by Williams-road to the Mordialloc to Melbourne railway; thence north-westerly by the Mordialloc to Melbourne railway to Chapel-street; thence southerly by Chapel-street to Commercial-road; thence westerly by Commercial-road to St. Kilda-road, and thence north-westerly by St. Kilda-road to the Yarra River, being the point of commencement.

SUBDIVISION OF TOORAK.

Commencing at the intersection of Kooyong-road and Malvern-road; thence westerly by Malvern-road to the Mordialloc to Melbourne railway; thence north-westerly by the Mordialloc to Melbourne railway to Williams-road; thence northerly by Williams-road to the Yarra River; thence generally easterly by the Yarra River to Kooyong-road, and thence southerly by Kooyong-road to Malvern-road, being the point of commencement.

ELECTORAL DISTRICT OF WILLIAMSTOWN.

SUBDIVISION OF NEWPORT.

Commencing on the Yarra River at the junction of Stony Creek; thence southerly by the Yarra River to the shore of Hobson's Bay; thence generally south-westerly by the shore of Hobson's Bay to a point in line with Yarra-street; thence westerly by a line and Yarra-street to Melbourne-road; thence north-westerly by Melbourne-road to the Melbourne to Geelong railway; thence south-westerly by the Melbourne to Geelong railway to Challis-street; thence northerly by Challis-street to Mason-street; thence easterly by Mason-street to Johnston-street; thence northerly by Johnston-street to Blackshaw's-road; thence westerly by Blackshaw's road to Stephenson-street; thence northerly by Stephenson-street to The Avenue; thence easterly by The Avenue to Derham-street; thence northerly by Derham-street to Fiddian-street; thence easterly by Fiddian-street to Highgate-street; thence northerly by Highgate-street to Stony Creek, and thence generally south-easterly by Stony Creek to the Yarra River, being the point of commencement.

SUBDIVISION OF WILLIAMSTOWN.

Commencing on the shore of Port Phillip Bay at a point in line with Challis-street to the Geelong to Melbourne railway; thence north-westerly by the Melbourne to Geelong railway to Challis-street; thence northerly by Challis-street to Mason-street; thence easterly by Mason-street to Johnston-street; thence northerly by Johnston-street to Blackshaw's-road; thence westerly by Blackshaw's road to Stephenson-street; thence northerly by Stephenson-street to The Avenue; thence easterly by The Avenue to Derham-street; thence northerly by Derham-street to Fiddian-street; thence easterly by Fiddian-street to Highgate-street; thence northerly by Highgate-street to Stony Creek, and thence generally south-easterly by Stony Creek to the Yarra River, being the point of commencement.

NOTICE TO THE ELECTORS

THE ELECTORS of the Electoral District of Williamstown are hereby notified that the names of the candidates for the office of Member of Parliament for the Electoral District of Williamstown are as follows:—

By Authority: W. M. HOUSON, Government Printer, Melbourne.

railway; thence north-easterly by the Geelong to Melbourne railway to Melbourne-road; thence south-easterly by Melbourne-road to Yarra-street; thence easterly by Yarra-street and a line in continuation thereof to the shore of Hobson's Bay, and thence generally south-easterly by the shore of Hobson's Bay and generally westerly by the shore of Port Phillip Bay to a point in line with Challis-street, being the point of commencement.

(To include the electors, Gellibrand Pile Light.)

SUBDIVISION OF YARRAVILLE.

Commencing on the Yarra River at the junction of Stony Creek; thence north-westerly by Stony Creek to the Williamstown railway; thence northerly by the Williamstown railway to Somerville-road; thence westerly by Somerville-road to Gamon-street; thence northerly by Gamon-street to Mackay-street; thence easterly by Mackay-street, a line and Princess-street to Hyde-street; thence south-westerly by Hyde-street to Harris-street; thence south-easterly by Harris-street to Whitehall-street; thence north-easterly by Whitehall-street to Youell-street; thence south-easterly by Youell-street to the Maribyrnong River, and thence southerly by the Maribyrnong River and south-westerly by the Yarra River to Stony Creek, being the point of commencement.

THE ELECTORS of the Electoral District of Williamstown are hereby notified that the names of the candidates for the office of Member of Parliament for the Electoral District of Williamstown are as follows:—

By Authority: W. M. HOUSON, Government Printer, Melbourne.