



VICTORIA GOVERNMENT GAZETTE

Published by Authority

[Registered at the General Post Office, Melbourne, for transmission by post as a newspaper.]

No. 106]

WEDNESDAY, NOVEMBER 16

[1960

Land Act 1958.

AREA OF LAND COMPRISED IN CERTAIN CLASSES DIMINISHED OR INCREASED.

PROCLAMATION

By His Excellency the Governor of the State of Victoria and its Dependencies in the Commonwealth of Australia,
&c., &c., &c.

WHEREAS by the *Land Act 1958* it is amongst other things enacted that the Governor in Council may, by Proclamation to be published in the *Government Gazette*, at any time diminish or increase the area of land comprised in any of the classes mentioned in Part I., Division 1, section 5, of the said *Land Act 1958*, but that the area of lands which may be sold by auction (Class 6), shall not be increased except as in certain cases in the said Act provided: Now therefore I, the Governor of the State of Victoria, in the Commonwealth of Australia, by and with the advice of the Executive Council of the said State, and in accordance with the provisions of sections 94 and 117 of the *Land Act 1958* aforesaid, do hereby diminish or increase (as the case may be) the areas of Crown lands comprised in Classes 7 and 6 of the classes mentioned in section 5 of the *Land Act 1958* aforesaid, to the extent set forth in the subjoined Schedule (that is to say):—

Schedule referred to.

CLASSES DIMINISHED OR INCREASED.

County.	Parish.	Allotment.	Section.	Area.	Diminished.	Increased.	Description.
					Class.	Class.	
Bendigo	At Eaglehawk Parish of Sandhurst	8 and 11	24	A. R. P. 0 2 0±	7	6	North-east corner of Shellback-road, and Victoria-street

Given under my Hand and the Seal of the State of Victoria, aforesaid, at Melbourne, this eighth day of November, in the year of our Lord One thousand nine hundred and sixty, and in the ninth year of the reign of Her Majesty Queen Elizabeth II.

(L.S.)

By His Excellency's Command,

DALLAS BROOKS.

KEITH TURNBULL,

Commissioner of Crown Lands and Survey.

GOD SAVE THE QUEEN!

Land Act 1958.

UNALIENATED CROWN LAND AVAILABLE FOR SETTLEMENT UNDER IMPROVEMENT PURCHASE LEASES.

PROCLAMATION

By His Excellency the Governor of the State of Victoria and its Dependencies in the Commonwealth of Australia,
&c., &c., &c.

I N pursuance of the provisions of section 153 of the *Land Act 1958*, I, the Governor of the State of Victoria, in the Commonwealth of Australia, by and with the advice of the Executive Council of the said State, do by this Proclamation declare the unalienated Crown lands mentioned in the subjoined Schedule, to be available for settlement under improvement purchase leases.

SCHEDULE.

County.	Parish.	Allotment.	Section.	Area.	Land Valuation.
				A. R. P.	
Bulu Bulu	Stradbroke	21A and 21B	B	300 2 14	£1 5s. per acre
Bulu Bulu	Stradbroke	26A	B	100 0 0±	£1 per acre

Given under my Hand and the Seal of the State of Victoria aforesaid, at Melbourne, this eighth day of November, in the year of our Lord One thousand nine hundred and sixty, and in the ninth year of the reign of Her Majesty Queen Elizabeth II.

DALLAS BROOKS.

(L.S.)

By His Excellency's Command,

KEITH TURNBULL,

Commissioner of Crown Lands and Survey.

GOD SAVE THE QUEEN!

ACTS OF PARLIAMENT.

PROCLAMATION

By His Excellency the Governor of the State of Victoria and its Dependencies in the Commonwealth of Australia, &c., &c., &c.

I THE Governor of the State of Victoria, in the Commonwealth of Australia, do hereby declare that I have this day assented, in Her Majesty's name, to the Bills passed by the Parliament of the said State, the titles whereof are hereunder set forth, that is to say:—

No. 6667. "An Act to amend Section Sixty-six of *The Constitution Act Amendment Act 1958*."

No. 6668. "An Act to amend Section One Hundred and eighty-six of the *Supreme Court Act 1958*."

No. 6669. "An Act to authorize the Construction of a Deviation on the Gippsland Railway."

No. 6670. "An Act to authorize the Construction of a Line of Railway to connect the Hamilton and Coleraine Railway with Stockyards at Hamilton and for other purposes."

Given under my Hand and the Seal of the State of Victoria aforesaid, at Melbourne, this eighth day of November, in the year of our Lord One thousand nine hundred and sixty, and in the ninth year of the reign of Her Majesty Queen Elizabeth II.

(L.S.)

DALLAS BROOKS.

By His Excellency's Command,

HENRY E. BOLTE,
Premier.

GOD SAVE THE QUEEN!

And whereas the Councils of the Shires of Hastings and Myrtleford have requested that the said Regulations be extended to the municipal districts of the said Shires:

Now, therefore, I, the Governor of the State of Victoria, by and with the advice of the Executive Council thereof, by this my Proclamation, do hereby extend the operation of the Regulations made under Part XLIX. of the *Local Government Act 1958*, to the municipal districts of the Shires of Hastings and Myrtleford:

And order that the said Regulations shall come into operation in the municipal districts of the Shires of Hastings and Myrtleford on publication of this Proclamation in the *Government Gazette*, provided that Parts I. and II. of Chapter 8 thereof shall not be deemed to come into operation till the 25th January, 1961, except in so far as may be necessary to enable the Councils of the said municipalities to make By-laws pursuant to the powers conferred by Part III. of the said Chapter, and provided further that no such By-law shall come into operation before the 25th January, 1961.

Given under my Hand and the Seal of the State of Victoria aforesaid, at Melbourne, this eighth day of November, in the year of our Lord One thousand nine hundred and sixty, and in the ninth year of the reign of Her Majesty Queen Elizabeth II.

(L.S.)

DALLAS BROOKS.

By His Excellency's Command,

M. V. PORTER,
Minister for Local Government.

GOD SAVE THE QUEEN!

LOCAL GOVERNMENT ACT 1958.

PROCLAMATION EXTENDING THE OPERATION OF THE UNIFORM BUILDING REGULATIONS.

By His Excellency the Governor of the State of Victoria and its Dependencies in the Commonwealth of Australia, &c., &c., &c.

WHEREAS section 928 (2) of the *Local Government Act 1958* provides—*inter alia*—that the Governor in Council may, by Proclamation published in the *Government Gazette*, at the request of the council of any municipality (not being a city or town) extend the operation of the Regulations made under Part XLIX. of the Act to the municipal district of such municipality or any part thereof:

Weights and Measures Act 1958.

ALTERATION OF PROPORTION OF EXPENSES OF UNION.

PROCLAMATION

By His Excellency the Governor of the State of Victoria and its Dependencies in the Commonwealth of Australia, &c., &c., &c.

I, THE Governor of the State of Victoria, in the Commonwealth of Australia, by and with the advice of the Executive Council of the said State and, in pursuance of the provisions of the *Weights and Measures Act 1958*, at the request of the municipalities constituting the South-Eastern Suburbs Weights and Measures Union of the Cities of Brighton, Caulfield, Malvern, Oakleigh, Sandringham and St. Kilda, do by this my Proclamation alter the proportion in which the expenses devolving on such Union

shall be borne by the several bodies corporate of the municipalities constituting the Union so as to be as follows; such alteration to date from the first day of December, 1960.

City of Brighton	..	13.43 per centum.
City of Caulfield	..	26.51 per centum.
City of Malvern	..	14.94 per centum.
City of Oakleigh	..	13.84 per centum.
City of St. Kilda	..	18.68 per centum.
City of Sandringham	..	12.60 per centum.

Given under my Hand and the Seal of the State of Victoria aforesaid, at Melbourne, this fifteenth day of November, in the year of our Lord One thousand nine hundred and sixty, and in the ninth year of the reign of Her Majesty Queen Elizabeth II.

(L.S.)

DALLAS BROOKS.

By His Excellency's Command,

A. G. RYLAH,
Chief Secretary.

GOD SAVE THE QUEEN!

EDUCATION DEPARTMENT.

SUMMONING OFFICER.

UNDER section 5 of the *Education Act 1958*, I hereby appoint—

First Constable LEONARD ROY FOLVIG
to summon parents within the State of Victoria.

J. S. BLOOMFIELD,
Minister of Education.

EDUCATION DEPARTMENT.

SUMMONING OFFICER.

UNDER section 5 of the *Education Act 1958*, I hereby appoint—

WALTER JAMES ELLIS
to summon parents within the State of Victoria.

JOHN BLOOMFIELD,
Minister of Education.

State Electricity Commission Acts.

ELECTRICAL APPROVALS BOARD.

PURSUANT to Regulation 16 of the Electrical Approvals Regulations—Approval of Equipment, 1953, the State Electricity Commission of Victoria hereby gives notice that it withdraws approval of the articles described hereunder on the dates as specified.

Name of Applicant.	Type of Article.	Reference No.	Date of Certificate of Approval.	Date of Withdrawal of Approval.
William Nairn	Wall switch, trade name "Nairneo," Cat. No. 101A, 400 volts, 5 amps, A.C. only	AR/IC/04	7.11.57	20.10.60
Marcolite Plastics Pty. Ltd. ..	Cord extension socket, trade name "Marcolite," 3-pin flat pin socket, 240 volts, 10 amps	AX/JE/01	24.10.50	20.10.60
Daco Appliance Co.	Griller, trade name "Daco", 240 volts, 600 watts	BC/MU/01	30.4.52	20.10.60
Reserved Products	Griller (hot-plate), trade name "Reserved Products", Cat. No. P.1, 230 volts, 600 watts	BC/OW/02	6.10.54	20.10.60

Dated the 14th day of November, 1960.

D. H. MUNRO,
Secretary.

MELBOURNE HARBOR TRUST COMMISSIONERS.

REGULATIONS.

IN pursuance of the *Melbourne Harbor Trust Act 1958*, the Melbourne Harbor Trust Commissioners make the following Regulations:—

1. The Regulations made by the Commissioners on the 8th August, 1956, approved by the Governor in Council on the 4th September, 1956, and published in the *Government Gazette* on the 17th September, 1956, are hereinafter referred to as "the Principal Regulations".

2. Paragraph 4 of Regulation No. 273 of the Principal Regulations is repealed and in lieu thereof the following paragraph is substituted:—

4. Pump or discharge any oil, oily water, spirit or any inflammable liquid—

(a) into the waters of the Port; or

(b) onto any wharf or approach thereto or shed, or road or any property whatsoever of the Commissioners within the Port.

Dated at Melbourne, the 12th day of October, 1960.

The common seal of the Melbourne Harbor Trust Commissioners was hereunto affixed by order of the Commissioners, in the presence of—

(SEAL)

V. G. SWANSON, Chairman.
T. H. SWANTON, Commissioner.
M. W. CLIFTON, Secretary.

Approved by the Governor in Council, 8th November, 1960.—A. MAHLSTEDT,
Clerk of the Executive Council.

Companies Act 1958.—Section 5.

LIST OF PERSONS REGISTERED AS COMPANY AUDITORS, IN THE REGISTER OF COMPANY AUDITORS, KEPT BY THE REGISTRAR OF COMPANIES DURING THE TWELVE MONTHS ENDED 14TH OCTOBER, 1960.

- Adcock, Neville Arthur, Sydney, N.S.W.
 Allan, Douglas Culma, Melbourne.
 Anderson, William Jack, North Fitzroy.
 Andrew, William Henry Medlicott, Sydney, N.S.W.
 Atkinson, Robert Raymond, Sydney, N.S.W.
 Barber, John Rowlinson, Caulfield.
 Bastian, Jack, Melbourne.
 Beale, Henry Alfred, Melbourne.
 Beattie, Eric Macdonald, Melbourne.
 Bechervaise, Herbert Robert, Elsternwick.
 Bechervaise, Herbert Walter, Montrose.
 Benjamin, Phillip Samuel, Melbourne.
 Benson, Henry Alexander, London.
 Berg, Charles Josef, Killara.
 Bishop, John Leslie, Melbourne.
 Boddington, Alfred Edward, Mt. Pleasant, W.A.
 Borough, Colin Ivan, Sydney, N.S.W.
 Boucher, Leonard Alan, Melbourne.
 Bragg, Ross Frederick Joseph, Sydney, N.S.W.
 Brennan, Geoffrey Bertram, Melbourne.
 Bridges, Arthur Dalgety, Sydney, N.S.W.
 Briggs, John Ralph, Melbourne.
 Brown, Samuel Raymond, Sydney, N.S.W.
 Brown, William Charles, Melbourne.
 Burgess, Ellis Howard, Adelaide, S.A.
 Burgoyne, Alfred Douglas, Melbourne.
 Burgoyne, Randolph Athol, Melbourne.
 Burke, Michael David, Scoresby.
 Burrowes, Howard Loftus, Geelong.
 Burrowes, James, Melbourne.
 Cameron, Donald Kenmore, Blackburn.
 Cameron, Gordon Hugh, Moorabbin.
 Chandradhip, Priyer, Geelong.
 Chang, Wing Seng, Melbourne.
 Christian, George Emery Thomas, Melbourne.
 Clarey, Reynold Arthur, Melbourne (name misspelt in previous list).
 Clarke, Spencer Haydon, Auburn, N.S.W.
 Classon, John Charles Michael, Melbourne.
 Clements, Marjorie Jean, Melbourne.
 Clemetson, Peter Hugh, Melbourne.
 Coakley, John Arthur, Melbourne.
 Cochrane, Douglas Harold Edward, Melbourne.
 Coker, John Percival, Melbourne.
 Copp, Cromwell Evans, Melbourne.
 Cornish, Neville Crofton, Sydney, N.S.W.
 Coulson, William Maxwell, Echuca.
 Cowdell, Lloyd William, Melbourne.
 Crang, Maud, Wentworth, N.S.W.
 Daff, Russell William, Melbourne.
 Davey, Dudley John, Stawell.
 Davis, John Gordon, Melbourne.
 Debele, Norman John, Sydney, N.S.W.
 Deering, John Joseph, Roslyn Estates (New York).
 Dinner, Paul Louis, Glen Iris.
 Dobrigh, Joseph Augustine, Melbourne.
 Dodds, Pauline Alice, Essendon.
 Doig, Graham William, Melbourne.
 Donohoo, Glen Lawrence Albert, Sydney, N.S.W.
 Dooley, Raymond, Melbourne.
 Downie, Kenneth Roy, Warragul.
 Dykes, William George, Geelong.
 Eccles, George Edward, Sydney, N.S.W.
 Ellis, Kenneth Claud, Melbourne.
 Ellis, Robert George, Melbourne.
 Entwistle, Trevor Egerton, Melbourne.
 Ethell, Albert John Patrick, Perth, W.A.
 Ewert, Keith Walter Wilson, Melbourne.
 Evans, David Evan, Blackburn.
 Evans, George Rouse Stephen, Sydney, N.S.W.
 Euhus, Bernard Kevin, Coburg.
 Farron, Robert Graham, Geelong.
 Farrar, James Hayes, Sydney, N.S.W.
 Field, Frederick Percival, Mt. Waverley.
 Flannery, Kenneth John, Sandringham.
 Fleck, Roy Sidney, Sydney, N.S.W.
 Floyd, Bernard Henry, Mt. Clear.
 Fitzpatrick, Frank Lionel, Mitcham.
 Fotheringham, Robert William, Doncaster.
 Flynn, Thomas David, New York.
 Fowles, Colin Hedley, Sydney, N.S.W.
 Fox, John Benson, Robinvale.
 Frank, Christopher Joseph, Melbourne.
 Fuller, Alan John, Geelong.
 Fung, Shing, North Richmond.
 Gaut, George Abraham, West Melbourne.
 Gillham, Peter Francis, Melbourne.
 Glendenning, Keith Alan, Dingley.
 Gorrel, Adrian John, Melbourne.
 Goyen, Arthur Thomas Bowden, Melbourne.
 Grant, Ian Macpherson, Brisbane, Qld.
 Groom, John Murray Stanley, Perth, W.A.
 Gruchy, Philip, Melbourne.
 Haisley, Ian George, Melbourne.
 Hamilton, Bruce, Surrey Hills.
 Hapgood, Gordon D'Arcy, Sydney, N.S.W.
 Harris, Aubrey Arnold Grant, Sydney, N.S.W.
 Harrold, Edgar Henry, Melbourne.
 Hart, Edward Albert, Melbourne.
 Hart, Frederick, Melbourne.
 Harwood, Byron Murdoch, Donvale.
 Haskin, Noel David, Toorak.
 Hatton, John Ronald, Sydney, N.S.W.
 Hauser, Geoffrey Edwin, Melbourne.
 Heasley, Bernard, Melbourne.
 Henson, William Parker, Sydney, N.S.W.
 Hester, Stanley Arthur, Melbourne.
 Hicks, Ernest William, Cheltenham.
 Higgins, Thomas Gilbert, Ridgewood, N.J., U.S.A.
 Hinton, Hugh Fulton, Haberfield.
 Hjorth, Theodore Byron, Melbourne.
 Hoh, Kiang Theng, Melbourne.
 Hopkins, Harold John, Melbourne.
 Hopkins, John Kenneth, Toorak.
 Horman, Denys James, Melbourne.
 Hyde, Kevin Benedict Phillip, Narrandera.
 Isles, John Neville, South Hurstville.
 Jack, Ronald Clive, Melbourne.
 Jeffrey, Victor Horace, Melbourne.
 Jensen, Sydney, Hawthorn.
 Jennings, Maxwell, Benalla.
 Jones, Thomas Edward, Melbourne.
 Kaye, Roger John, Ryde, N.S.W.
 Kemeny, John, Sydney, N.S.W.
 Kennedy, James Bergin St. John, South Perth, W.A.
 Kent, Ralph Edwin, Roslyn Estates (New York).
 Kidd, Frank Kenneth, Melbourne.
 Killeen, Laurence Reginald, Narratundah, A.C.T.
 Kingsley, Geoffrey Charles, Melbourne.
 Kohlman, Donald James, Melbourne.
 Kwok, Vincent, Melbourne.
 Lang, Roslyn, Melbourne.
 Larsen, Stanley Kevin, Melbourne.
 Lauritz, John Desmond, Bendigo.
 Leggo, Eric Henry, Essendon.
 Lowenstein, Tom, Caulfield.
 Lung, Ting Kou, Melbourne.
 Lutz, Carl Thomson, Claremont, W.A.
 McBlane, John, Chatswood.
 Macdonald, Eric Norman, Melbourne.
 McDonald, William Robert, Swan Hill.
 McDowell, Ian, Melbourne.
 McHaffie, Noel Wemyss, Melbourne.
 McIntosh, Norman Hunter, Sydney, N.S.W.
 McIntosh, Ross, Glen Iris.
 Mackay, Angus, Melbourne.
 McKay, Robert Andrew, Ballarat.
 McKellar White, Amy Mabel, Sydney, N.S.W.
 McKellar White, John Menzies, Sydney, N.S.W.
 McKenzie, Roderick Charles, Melbourne.
 McLaren, Donald Charles, Box Hill North.
 McLaren, Neil, Melbourne.
 McLean, Ian, Western Australia.
 Manchester, Raymond, Traralgon.
 Marchesi, Leo Valentine, Melbourne.
 Matthews, Hubert Randolph, East Kew.
 Meldrum, William Stuart, Melbourne.
 Middleton, Kenneth Buchanan, Melbourne.
 Milindavanij, Charulaksana, Melbourne.
 Millner, Edward Noel, Sydney, N.S.W.
 Montgomerie, Paul Grant, Sydney, N.S.W.
 Morgan, Kevin Henry, Bentleigh.
 Morrison, John Basil, Perth, W.A.
 Morrison, John William, Perth, W.A.
 Moses, Elmo Joseph, Melbourne.
 Morton, John, Black Rock.
 Moysey, Raymond Wycliffe, Melbourne.
 Munday, Leslie Robert, Melbourne.
 Murphy, Bruce St. Claire, Mortrose.
 Neal, Joseph Bernard, Hamilton.
 Newman, Kenneth Henderson, Melbourne.
 Nicol, John Grant, North Melbourne.
 Nippard, John Patrick, Melbourne.
 Nixon, Robert Joseph, Melbourne.
 O'Brien, John Francis, Melbourne.
 O'Brien, Leo Gordon, Geelong.
 O'Brien, Michael John, Myrtleford.
 O'Connor, Hubert Holland, Melbourne.

Officer, George John, Horsham.
 O'Flaherty, Reginald Kitchener, Adelaide, S.A.
 O'Flaherty, William Edward, Adelaide, S.A.
 O'Reilly, Barry Williams, West Heidelberg.
 O'Shea, Mary Josephine, Melbourne.
 O'Toole, Graeme Maurice, Carnegie.
 Paterson, Robert Cameron Aiken, Melbourne.
 Pearce, Edward Henry, New South Wales.
 Pears, Sidney John, London.
 Peel, Henry Alexander, Melbourne.
 Pitchford, Ernest John, Launceston, Tasmania.
 Plaisted, Donald Ernest, Melbourne.
 Pringle, John Alexander, Sydney, N.S.W.
 Procter, Robert Alan, Beaumaris.
 Quayle, Allen, Melbourne.
 Rackham, Allan Wycliffe, Cooma North, N.S.W.
 Ramsden, Ian Clifton, Melbourne.
 Rees, John Neilson, Sydney, N.S.W.
 Reid, John Barry, Mt. Waverley.
 Reynolds, Eric Colin, Sydney, N.S.W.
 Reynolds, Lemuel Reginald, Melbourne.
 Rezak, John, Melbourne.
 Roach, Hugh Gordon, Melbourne.
 Roberts, John Austin, Sydney, N.S.W.
 Roberts, Roy Alexander, Holbrook, N.S.W.
 Robertson, Bruce, Mordialloc.
 Robertson, Robert Hepburn, Sydney, N.S.W.
 Rose, Albert William, Melbourne.
 Russel, Arthur James, Melbourne.
 Russel, Arthur Harold, Myrtleford.
 Rutkowski, Andrew Witold, Melbourne.
 Sanderson, Brian John, Queensland.
 Savage, James Russell, Brisbane, Qld.
 Schulz, Leo Leslie, Melbourne.
 Scott, Alan Malcolm, Sydney, N.S.W.
 Scott, Robert Leslie, Melbourne.
 Sergeant, Noel Muir, Melbourne.
 Sheehan, John, Melbourne.
 Sherlock, Rupert Gardiner, Sydney, N.S.W.
 Simpson, Eric William, Sydney, N.S.W.
 Sinden, Rodney Frederick, Sydney, N.S.W.
 Sixsmith, John William, Melbourne.
 Slogget, Roy James, Melbourne.
 Smith, Montague William, Sydney, N.S.W.
 Spain, Reginald John, Melbourne.

Spicer, Edward Vincent, Golden Square.
 Squires, Roy Percival, Melbourne.
 Stephens, Ronald Garth, Melbourne.
 Stewart, Joseph, Melbourne.
 Stewart, John Harold, Connecticut, U.S.A.
 Stoneman, Athol Lloyd, Blackburn.
 Stowe, Robert Henry, Perth, W.A.
 Strauss, Robert, Bell View Hill, N.S.W.
 Svanosio, John Leonard, Bendigo.
 Taylor, Clarence Roy, Melbourne.
 Temple-Smith, Ronald Reeves, Sydney, N.S.W.
 Thom, Geoffrey Walter, Geelong.
 Thomas, James Bonar, Melbourne.
 Thornhill, Ian George, Geelong.
 Timmins, Graham Newton, Sydney, N.S.W.
 Tovell, Raymond Walter, Melbourne.
 Tredinnich, John Reginald, Bendigo.
 Turley, Keith Leonard, Melbourne.
 Uthartharm, Ananta, Melbourne.
 Vincent, Thomas Austin, Sydney, N.S.W.
 Wade, Russell William, Melbourne.
 Wadge, Harry George, Glen Iris.
 Walker, Keith Frederick, Camberwell.
 Walsh, John Martin, Forest Hill.
 Walsh, Maurice Michael, Ballarat.
 Wannan, Alexander Nicolson, Turrumurra.
 Ward, Herman Eugene, Hollywood, U.S.A.
 Waters, Morris William, Lilydale.
 Watters, Graeme Douglas, Melbourne.
 Webb, Robert James, North Geelong.
 Wellington, Maxwell Bruce, Melbourne.
 Whitaker, David Gladstone, Blackburn South.
 White, Keith Hessel, Brisbane, Qld.
 Whiting, Maria Antoinette, Melbourne.
 Whiting, Raymond James, Melbourne.
 Wilkins, Donald Clifford, Croydon.
 Wilks, Kenneth Owen, Melbourne.
 Williams, Sidney Laurence, Melbourne.
 Wilson, Harold Gregory, Balgownie, N.S.W.
 Wilson, John Nigel Elliott, Melbourne.
 Winston, William, North Balwyn.
 Wood, Vernon James, Melbourne.
 Woodward, Brian Patrick, Homebush, N.S.W.
 Zsolnai, Kalman, North Balwyn.

NOTE.—This list is an addition to the list published in the *Government Gazette* No. 1 of 5th January, 1960, and which list now contains the names of several persons no longer registered as company auditors.

Any inquiry as to whether a person is registered as a company auditor should be made to the Secretary of the Companies Auditors Board, Companies Registration Office.

PUBLIC TRUSTEE ACT 1958 (No. 6350), SECTION 17.

I HEREBY give notice that on the 4th November, 1960, the public Trustee filed elections to administer the following deceased persons' estates, in accordance with section 17 of the *Public Trustee Act* 1958:—

*CLARK, ROSWELL CHARLES, late of 85 Union-street, East Brighton, public servant, died 17th July, 1960.

DE LUCA, DOMENICO, late of 86 Niell-street, Carlton, pensioner, died 23rd August, 1960, intestate.

*FELLOWS, JOHN HENRY GEORGE, also known as George Fellows, formerly of 15 Hillside-parade, Glen Iris, but late of 29 Woodfull-street, East Prahran, engineering costing clerk, died 13th September, 1960.

O'SULLIVAN, MARY ELLEN, late of 34 South-street, Rockhampton, Queensland, married woman, died 16th November, 1948, intestate.

RILEY, JOSHUA, late of Repatriation Hospital, Heidelberg, war pensioner, died 11th October, 1959, intestate.

SCOTTHORN, ROBERT, formerly of Red Hill, but late of Bloomfield-road, Ascot Vale, of no occupation, died 16th August, 1947, intestate.

* According to the provisions of the will.

I HEREBY give notice that on the 21st October, 1960, the Public Trustee filed elections to administer the following deceased person's estate, in accordance with section 17 of the *Public Trustee Act* 1958:—

O'DONOGHUE, DAVID FLYNN, late of 82 Best-street, North Fitzroy, clerk, died 25th August, 1960, intestate.

A. D. DUNCAN,
Public Trustee.

601 Little Collins-street, Melbourne, C.I. 9th November, 1960.

NOTICE.

ADMINISTRATION of the estate of each of the under-mentioned deceased persons has been granted to the Public Trustee, and creditors, next of kin, and all others having claims against the estate of any of the persons so mentioned are required to send particulars of their claims to the Public Trustee, 7th Floor, 601 Little Collins-street, Melbourne, on or before the 19th January, 1961, or they will be excluded from the distribution of the estate when the assets are being distributed:—

*CLARK, ROSWELL CHARLES, late of 85 Union-street, East Brighton, public servant, died 17th July, 1960.

DE LUCA, DOMENICO, late of 86 Niell-street, Carlton, pensioner, died 23rd August, 1960, intestate.

*FELLOWS, JOHN HENRY GEORGE, also known as George Fellows, formerly of 15 Hillside-parade, Glen Iris, but late of 29 Woodfull-street, East Prahran, engineering costing clerk, died 13th September, 1960.

†NANKIVELL, ENNIS CLARE, late of 183 Maribyrnong-road, Ascot Vale, widow, died 23rd July, 1960.

O'DONOGHUE, DAVID FLYNN, late of 82 Best-street, North Fitzroy, clerk, died 25th August, 1960, intestate.

O'SULLIVAN, MARY ELLEN, late of 34 South-street, Rockhampton, Queensland, married woman, died 16th November, 1948, intestate.

PETERS, WINIFRED MABEL, formerly of 5 Steele-street, East Malvern, but late of Kew, widow, died 7th July, 1960, intestate.

RILEY, JOSHUA, late of Repatriation Hospital, Heidelberg, war pensioner, died 11th October, 1959, intestate.

SCOTTHORN, ROBERT, formerly of Red Hill, but late of Bloomfield-road, Ascot Vale, of no occupation, died 16th August, 1947, intestate.

* According to the provisions of the will.

† With the will annexed.

A. D. DUNCAN,
Public Trustee.

Melbourne, 9th November, 1960.

Transport Regulation Acts.

TRANSPORT REGULATION BOARD.

NOTICES OF PUBLIC HEARINGS.

NOTICE is hereby given that the applications made by the persons named below for licences to operate commercial passenger vehicles on the route or routes, or in the manner set out opposite their names, will be heard at a time and place to be communicated to the parties:—

Name and Address; Nature of Application.

LITTLE'S GIPPSLAND COACHES PTY. LTD., 9 Macalister-street, Sale; 1 commercial passenger vehicle, with seating capacity for 37 persons, to operate under the same terms and conditions as existing "C.O." licences.

BROOKS, T. E. & D., 1 Cobham-street, Terang; 1 commercial passenger vehicle, with seating capacity for 5 persons, to operate as follows:—(1) For the carriage of retarded children between Terang and Camperdown, via Cobden and Mortlake, (2) for the carriage of mails between Terang Post Office and Terang Railway Station, (3) for the carriage of parcels within a radius of 20 miles of Terang.

WOODBURN, T. T., "Addistone", Wulgulmerang, via Buchan; 1 commercial passenger vehicle, with seating capacity for 8 persons, to operate as follows:—(1) For the carriage of school children between Wulgulmerang and Gelantipy, (2) in connexion with the applicant's business as a primary producer.

BENDERS BUSWAYS PTY. LTD., Edol-street, North Geelong; application for permit authority to operate on Saturdays only between Geelong and Moonee Valley Racecourse, Flemington Racecourse, and Caulfield Racecourse to the Royal Agricultural Showgrounds for night trotting meetings during the period of rail restrictions.

TRANS OTWAY LTD., cnr. Ryrie and Fenwick streets, Geelong; application for permit authority to operate on Saturdays only between Geelong and Moonee Valley Racecourse, Flemington Racecourse, and Caulfield Racecourse to the Royal Agricultural Showgrounds for night trotting meetings during the period of rail restrictions.

MCHAERY, N. J., 43 The Esplanade, North Geelong; application for permit authority to operate on Saturdays only between Geelong and Moonee Valley Racecourse, Flemington Racecourse, and Caulfield Racecourse to the Royal Agricultural Showgrounds for night trotting meetings during the period of rail restrictions.

COOK, I. J., 21 Fyansford-road, Herne Hill, Geelong; application for permit authority to operate on Saturdays only between Geelong and Moonee Valley Racecourse, Flemington Racecourse, and Caulfield Racecourse to the Royal Agricultural Showgrounds for night trotting meetings during the period of rail restrictions.

CORIO BUS LINES PTY. LTD., 23 Catherine-street, Geelong West; application for permit authority to operate on Saturdays only between Geelong and Moonee Valley Racecourse, Flemington Racecourse, and Caulfield Racecourse to the Royal Agricultural Showgrounds for night trotting meetings during the period of rail restrictions.

HAMILTON, A. & SON., 36 Alma-street, St. Arnaud; 1 commercial passenger vehicle, with seating capacity for 33 persons, to operate as follows:—(1) For the carriage of school children only between Marnoo East and St. Arnaud High School, under contract to the Education Department, (2) as a special service omnibus, subject to all regulations appertaining to operation and subject to condition that all journeys undertaken commence within a radius of 10 miles of St. Arnaud Post Office, (3) interchangeable with licences Nos. T.S.221, T.S.224, T.S.612, C.O.585, and T.S.223.

MCLEAN, J. D., Gembrook-road, Pakenham; 1 commercial passenger vehicle, to be purchased, to operate as follows:—(a) As a stage omnibus between Pakenham Railway Station and Gembrook, via Pakenham East, Princes Highway, Gembrook-road, and Upper Pakenham:—

TIME-TABLE.

Monday to Friday.

Dep. Gembrook 7.20 a.m.

Arr. Pakenham R.S. 7.55 a.m.

Dep. Pakenham R.S. 5.30 p.m.

Arr. Gembrook 6.05 p.m.

Saturday.

Dep. Gembrook 7.55 a.m.

Arr. Pakenham R.S. 8.30 a.m.

Dep. Pakenham R.S. 12.30 p.m.

Arr. Gembrook 1.05 p.m.

(b) As a special service omnibus, subject to all regulations appertaining to such operations, and subject also to the condition that all journeys undertaken commence within a radius of 10 miles of Pakenham.

PICKERING BROS., 6 Chapman-street, Swan Hill; 1 commercial passenger vehicle, with seating capacity for 5 persons, to operate for the carriage of school children only between Fish Point, via Pental Island and Swan Hill, under contract to the Education Department.

SMITH, N. M., & L. T. SUHR, 559 Centre-road, Bentleigh; application for authority to operate vehicle holding licence No. M.C.356 at separate and distinct fares to and from a stand to be appointed at the Bentleigh Railway Station from and to Sandown Park Racecourse on days when race-meetings are held.

GLENROY BUS CO. PTY. LTD., 492 Pascoe Vale-road, Pascoe Vale; application for variation of Route No. 48A (Moonee Ponds-Strathmore-Essendon Aerodrome) to include the ability to operate an extension of service from the corner of William-street and Gladstone-parade, Glenroy, via Gladstone-parade, Chapman-avenue, Bellair-avenue, Pascoe Vale-road through the gates or overpass to be constructed at the proposed railway station between Broadmeadows and Somerton, thence via a route to be determined to Barry's-road, thence to Ford works at Upfield.

(Time-tables, sections, and fares to be determined.)

GLENROY BUS CO. PTY. LTD., 492 Pascoe Vale-road, Pascoe Vale; 2 commercial passenger vehicles, to be purchased, with large seating capacity, to operate as metropolitan route omnibuses on the following route (Glenroy-Mickleham), commencing at a point adjacent to the Glenroy Railway Station, in Pascoe Vale-road, Glenroy, and thence via Pascoe Vale-road, Somerton-road, and Old Sydney-road to the Mickleham Post Office with the following deviations:—(a) To Clyde Industries in Somerton-lane, (b) to Ford Company in Barry's-road.

(Sections, time-table, and fares to be determined.)

GLENROY BUS CO. PTY. LTD., 492 Pascoe Vale-road, Pascoe Vale; application for variation of Route No. 48A (Moonee Ponds-Strathmore-Essendon Aerodrome) to include the ability to operate an extension of service from the corner of William-street and Loongana-avenue, via William-street, Gladstone-parade, Chapman-avenue, Bellair-avenue, Pascoe Vale-road, and Barry's-road to the Ford works at Upfield with extension to aluminium works in Barry's-lane as required.

(Sections, fares, and time-tables to be determined.)

GLENROY BUS CO. PTY. LTD., 492 Pascoe Vale-road, Pascoe Vale; 2 commercial passenger vehicles, with large seating capacity, to be purchased, to operate as metropolitan route omnibuses on the following route: (Moonee Ponds-Pascoe Vale), commencing at Moonee Ponds Junction, via Mount Alexander-road, Buckley-street, Essendon Railway Station, Napier-street, Woodland-street, Pascoe Vale-road, Bell-street extension, Bell-street, Sussex-street to the corner of Sussex-street and Gaffney-street.

(Sections, fares, and time-tables to be determined.)

NUGENT, D. J. & J. E. (trading as Waverley Motor Service), 322 Stephensons-road, Mount Waverley; 1 commercial passenger vehicle, to be purchased, with large seating capacity, to operate as a metropolitan route omnibus on the following route: (East Burwood-Mount Waverley-North Clayton), commencing at the corner of Burwood and Middleborough roads, East Burwood, thence via Middleborough-road, Highbury-road, Stephensons-road, Alexander-street, Winbourne-road, Park-lane, Kemp-avenue, Mount Pleasant-drive, Wiakun-crescent, Bruce-street, Waverley-road, Anthony-drive, Judith-court, Jeffrey-street, Tooradun-street, Toombah-street, Pinewood-drive, Blackburn-road to Dandenong-road with extension via Wellington-road to Monash University.

(Time-table, sections, and fares to be determined.)

NOTE.—This application replaces application for Mount Waverley-East Burwood route gazetted 6th July, 1960.

APPLICATIONS for metropolitan private hire car licences by the persons listed hereunder in respect of commercial passenger vehicles, with seating capacity for five persons, to operate under composite conditions from an approved depot in zone set out opposite their names:—

Name and Address; Zone.

FREESTONE, L. A., 19 Lahinch-street, Broadmeadows; "J".
HURLEY, K. T., 99 Sunset-boulevard, Jacana; "J".
WATSON, C. R., 41 Saunders-street, Coburg; "N".
FREEMAN, M. D., 90 Canterbury-road, Canterbury; "G".
LAWLEY, N. A., 8 Genoa-avenue, Carrum; "B".

APPLICATIONS by the persons listed hereunder for metropolitan taxi-cab licence, subject to the cancellation of metropolitan private hire car licence held by each applicant, as shown:—

Name and Address; "M.H." Licence Held.

STEWART, E. E. L., 317 Buckley-street, Essendon; M.H.395, M.H.771, M.H.508.

MURRAY, R. A., 12 Allambi-street, Jordanville; M.H.210.

SMITH, T. J. J., 67 Clematis-avenue, North Altona; 1 commercial passenger vehicle, with seating capacity for five persons, to operate as a metropolitan private hire car from 67 Clematis-avenue, North Altona.

TURNER, T. R. & R., 31 Phillipson-street, Wangaratta; application for renewal of licence No. C.O.340 (expiring 12th March, 1961), authorizing operations under the same terms and conditions.

BROADMEADOWS SUNDAY SCHOOL, 87 Victoria-street, Flemington; application for renewal of licence No. T.P.44 (expiring 3rd December, 1960), to be operated for the carriage only of teachers, children, and adults associated with the Broadmeadows Sunday School, bible classes, and other church meetings, together with their equipment, free of charge and without reward, from and to the various churches in Broadmeadows to and from the passengers' respective homes within the City of Broadmeadows for the following purposes:—

Wednesdays (bible classes).

Saturdays (night meetings).

Sundays (afternoon Sunday school and night meetings).

FISHER, R. B. (trading as Corryong Air Taxi Service), 100 Towong-road, Corryong; application for renewal of licence No. T.P.106 (expiring 7th March, 1961), to be operated as a commercial passenger vehicle for the carriage between the Corryong district and the Corryong Airfield of—(1) passengers at a separate and distinct fare being bona fide passengers only arriving at or about to depart from the Corryong Airfield in an aircraft controlled by the holder of this licence, (2) parcels comprising freight off loaded or to be carried on the aforesaid aircraft controlled by the holder of this licence.

GEELONG CHURCH OF ENGLAND GRAMMAR SCHOOL, Corio, Geelong; application for renewal of licence No. T.P.35 (expiring 31st March, 1961), operating as a stage omnibus on the following routes:—(a) Between the Geelong Church of England Grammar School at Corio and the Corio Railway Station, (b) from and to points on the Melbourne-road at Norlane between Grammar School-road and Bacchus Marsh-road to and from Bostock House Preparatory School and the Hermitage Church of England Girls' School at Newtown, Geelong, (c) as a country special service omnibus within a radius of twenty-five (25) miles from the Geelong Church of England Grammar School for the purpose of conveying pupils and members of the staff of the said school on special excursions as and when required.

NOTICE is hereby given that the applications made by the persons named below for renewal of temporary licences for a period of twelve months to operate the commercial goods vehicles, on the route or routes or in the manner set out opposite their names, will be heard at a time and place to be communicated to the parties concerned:—

Name and Address; Present Franchise; Licence No.; Date of Expiry.

AITKEN, O. G., Elvina-street, Mansfield; 1 commercial goods vehicle (221 cwt.) to operate for the carriage of logs from any forest landings in the King Saddle area (Mt. Buller) to the Mansfield Timber Products Pty. Ltd. sawmill at Mansfield and Terrett's sawmill at Benalla; T.T.D.1089; 21st February, 1961.

ALDOUS, R., Francis-street, Yea; 1 commercial goods vehicle (258 cwt.) to operate for the carriage of—(a) sawn timber from Hauser and Mahon's sawmill at Murrindindi to consignees in the metropolitan area, (b) logs from the Kinglake area to sawmills at Lilydale; T.T.D.2185; 2nd February, 1961.

BANTICK BROS. PTY. LTD., Marysville; 1 commercial goods vehicle (254 cwt.) to operate for the carriage of—(1) logs from any forest landing in the Niagaroon and Upper Yarra forestry districts and Big River areas to any mill or dump within a radius of 20 miles of such landing, (2) sawn timber from Victorian Oak sawmills at Marysville to any merchant or building site within a radius of 50 miles of Stratford; T.T.D.1091; 21st February, 1961.

BANTICK BROS. PTY. LTD., Marysville; 1 commercial goods vehicle (241 cwt.) to operate for the carriage of—(1) logs from any forest landings in the Niagaroon and Upper Yarra forestry districts and the North Big River area to the railway station at Healesville and to any mill or dump which is located within a radius of 20 miles of such landing or of the railway station at Healesville, (2) sawn timber from the Ausbro sawmill at Marysville—(a) to the railway station at Healesville, (b) to any customer if delivered within a radius of 20 miles of the railway station at Healesville, (c) to any merchant or builder if delivered to timber yard or direct on to a building site which is located within a radius of 25 miles of the G.P.O., Melbourne; T.T.D.1120; 21st February, 1961.

BANTICK BROS. PTY. LTD., Marysville; 1 commercial goods vehicle (357 cwt.) to operate for the carriage of—(1) logs from any forest landings in the Niagaroon and Upper Yarra forestry districts and the North Big River area—(a) to the railway station at Healesville and to any mill or dump which is located within a radius of 20 miles of such landing or of the railway station at Healesville, (b) to any mill or yard situated within a radius of 25 miles of the G.P.O., Melbourne, (2) sawn timber from the Ausbro sawmill at Marysville—(a) to the railway station at Healesville, (b) to any customer if delivered within a radius of 20 miles of the Healesville Railway Station, (c) to any merchant or builder if delivered to a timber yard or direct on to building site which is located within a radius of 25 miles of the G.P.O., Melbourne; T.T.D.1155; 21st February, 1961.

BARRY, W. J., Narbethong; 3 commercial goods vehicles (245, 285 and 256 cwt.) to operate for the carriage of—(1) logs from any forest landing in the Niagaroon and Upper Yarra forestry districts and the North Big River area—(a) to the railway station at Healesville and to any mill or dump which is located within a radius of 20 miles of such landing or of the railway station at Healesville, (b) to any mill or timber yard situated within a radius of 25 miles of the G.P.O., Melbourne, (2) sawn timber from the Narbethong sawmill at Narbethong—(a) to the railway station at Healesville, (b) to any customer if delivered within a radius of 20 miles of the Healesville Railway Station, (c) to any merchant or builder if delivered to a timber yard or direct on to a building site which is situated within a radius of 25 miles of the G.P.O., Melbourne; T.T.D.1117, T.T.D.1118, T.T.D.1119; 21st February, 1961.

BERRY, K. G., 39 Finlason-street, Mansfield; 1 commercial goods vehicle (269 cwt.) to operate for the carriage of logs from forest landings in the Mt. Buller area to sawmills in Mansfield; T.T.D.2126; 23rd February, 1961.

BILLS, R., Box 196, Bairnsdale; 1 commercial goods vehicle (285 cwt.) to operate for the carriage of—(1) logs from forest landings in the Orbost, Goongerah and Bendoc areas to sawmills in the Orbost, Goongerah and Bendoc areas, (2) sawn timber from sawmills situated in the Orbost, Goongerah and Bendoc areas to the railway station at Orbost and consignees in Orbost; T.T.D.2190; 22nd February, 1961.

BILLS, A. & M., Day-street, Bairnsdale; 1 commercial goods vehicle (249 cwt.) to operate for the carriage of—(1) logs from forest landings at Mt. Baldhead to Bullumwaal, (2) logs from forest landings in the Glen Valley area to the Glen Valley mill, (3) sawn timber from Glen Valley mill to railway stations at Bruthen or Bairnsdale, (4) sawn timber from Bullumwaal Timber Co.'s mill at Bullumwaal to railway station at Bairnsdale; T.T.D.2191; 22nd February, 1961.

BLACKWOOD, N., 159 Sutton-street, Warragul; 1 commercial goods vehicle (99 cwt.) to operate for the carriage of sawn timber from Limberlost's sawmill at Nayook to consignees within a radius of 20 miles of the Limberlost sawmill at Nayook; T.T.D.1623; 2nd February, 1961.

- BOWEN, L. D., S.S. 1004, Heskett, via Woodend; 1 commercial goods vehicle (198 cwt.) to operate for the carriage of logs from any forest landing in the Woodend area to Johnson and Reilly's sawmills at North Essendon; T.T.D.1476; 12th February, 1961.
- BOYLE, D. C. & G. W., 22 Rupert-street, Ringwood; 1 commercial goods vehicle (270 cwt.) to operate for the carriage of logs from Forests Commission and private landings in the Kinglake area to Ringwood Timber and Trading Co. at Ringwood; T.T.D.2119; 23rd February, 1961.
- BRENDA, J. F., Nicholas-street, Lilydale; 1 commercial goods vehicle (253 cwt.) to operate for the carriage of—(1) logs from any forest landing in the Niagara and Upper Yarra forestry districts and the North Big River area to the railway station at Healesville and to any mill or dump which is located within the radius of 20 miles of such landing or of the railway station at Healesville or to any mill or timber yard situated within a radius of 25 miles of the G.P.O., Melbourne, (2) sawn timber from sawmills at Marysville to any timber yard or building site within a radius of 25 miles of the G.P.O., Melbourne; T.T.D.2192; 22nd February, 1961.
- BROOKS, W., 95 Normanby-road, Caulfield; 1 commercial goods vehicle (180 cwt.) to operate for the carriage of sawn timber from the Cambarville sawmill at Cumberland, via Marysville, and J. K. Pomeroy's mill at Healesville—(a) to the railway station at Healesville, (b) to any customer if delivered within a radius of 20 miles of the Healesville Railway Station, (c) to any merchant or builder if delivered to a timber yard or direct on to a building site which is located within a radius of 25 miles of the G.P.O., Melbourne, and to W. R. Brook's timber yards at Caulfield, and to pick up and deliver timber from yards in the metropolitan area and wharf consignees within a radius of 25 miles of the G.P.O., Melbourne; T.T.D.1127; 21st February, 1961.
- COLLINS, J., & S. STOTT, Nowa Nowa; 1 commercial goods vehicle (267 cwt.) to operate for the carriage of—(a) logs from forest landings within a radius of 50 miles of Nowa Nowa to own mill at Nowa Nowa, (b) sawn timber from own mill to places within a radius of 50 miles of Nowa Nowa, (c) sawmilling machinery and logging equipment the property of the applicant within a radius of 50 miles of Nowa Nowa; T.T.D.2186; 22nd February, 1961.
- COLLINS, J., & S. STOTT, Nowa Nowa; 1 commercial goods vehicle (270 cwt.) to operate for the carriage of—(a) logs from forest landings within a radius of 50 miles of Nowa Nowa to own mill at Nowa Nowa, (b) sawn timber from own mill to places within a radius of 50 miles of Nowa Nowa, (c) sawmilling machinery and logging equipment the property of the applicant within a radius of 50 miles of Nowa Nowa; T.T.D.2187; 22nd February, 1961.
- COWELL, W. A. & A. A., 12 Anderson-street, Bairnsdale; 1 commercial goods vehicle (269 cwt.) to operate for the carriage of kiln-dried dressed flooring, weatherboards and mouldings from Ezard's sawmill at Swift's Creek to consignees and on to building sites at Orbost, Bairnsdale and Sale; T.T.D.1486; 12th February, 1961.
- DAVERN, L., Post Office, Wandong; 1 commercial goods vehicle (216 cwt.) to operate for the carriage of—(1) overlength telephone poles and logs from the Wandong and Mt. Disappointment areas as directed by an officer of the P.M.G. Department and Forests Commission to depots and sawmills in the metropolitan area, (2) overlength telephone poles from Mt. Disappointment area to peg points in the Mornington Peninsula as directed by an officer of the P.M.G. Department; T.T.D.1695; 28th February, 1961.
- DAWSON, P., Box 5, Lucknow; 1 commercial goods vehicle (203 cwt.) to operate for the carriage of—(1) sleepers and sawn timber from forest landings and sawmills to consignees within a radius of 50 miles of Bairnsdale to the railway station at Bairnsdale and to consignees within a radius of 20 miles of Bairnsdale, (2) general goods within a radius of 20 miles of the post office at Lucknow; T.T.D.2127; 23rd February, 1961.
- DENT, R., Edward-street, Healesville; 1 commercial goods vehicle (248 cwt.) to operate for the carriage of—(1) logs from forest landings in the Niagara and Upper Yarra forestry districts and the North Big River area—(a) to the railway station at Healesville and to any mill or dump which is located within a radius of 20 miles of such landing or of the railway station at Healesville, (b) to any mill or timber yard situated within a radius of 25 miles of the G.P.O., Melbourne, (2) logs from Forests Commission forest landings in the Blue Range area to Ruok Timber sawmill at Alexandra, (3) logs from private properties in the Homewood area to sawmills in the metropolitan area, (4) logs from forest landings in the Christmas Creek area, via Erica, to Saxton Timber and Trading Ltd. mill at Moe; T.T.D.1996; 10th February, 1961.
- DUNSTAN, A., & SONS, 1-7 Tallangatta-road, Wodonga; 1 commercial goods vehicle (254 cwt.) to operate for the carriage of—(1) logs from Forests Commission lease at Mt. Wills to A. Dunstan and Sons' sawmill at Eskdale, (2) sawn timber from A. Dunstan and Sons' sawmill at Eskdale to A. Dunstan and Sons' timber yards at Wodonga and to the railway stations at Wodonga and Albury, (3) goods between Wodonga and Eskdale and Mt. Wills used for the maintenance and operation of A. Dunstan and Sons' sawmill at Eskdale and logging camp at Mt. Wills; T.T.D.1999; 10th February, 1961.
- FEIGLIN, M., & SONS PTY. LTD., Station-street, Nunawading; 1 commercial goods vehicle (297 cwt.) to operate for the carriage of—(1) logs from any forest landing in the Niagara and Upper Yarra forestry districts and the North Big River area, also from the Mt. Margaret and Taggerty Valley areas to M. Feiglin and Sons Pty. Ltd. sawmills at Narbethong and Nunawading—(a) to the railway station at Healesville and to any mill or dump which is located within a radius of 20 miles of such landing or of the railway station at Healesville, (b) to any mill or yard situated within a radius of 25 miles of the G.P.O., Melbourne, (c) logs and log baulks from Howqua and Stanley Creek and Mansfield areas to M. Feiglin and Sons Pty. Ltd. sawmills at Mansfield, (d) own logging equipment between own sawmills at Mansfield, Narbethong and Nunawading and bush landings in the Buller, Margaret and Taggerty Valley areas, (2) sawn timber from M. Feiglin and Sons Pty. Ltd. sawmill at Narbethong—(a) to the railway station at Healesville, (b) to any customer if delivered within a radius of 20 miles of the railway station at Healesville, (c) to any merchant or builder if delivered to timber yards or direct on to building sites which are located within a radius of 25 miles of the G.P.O., Melbourne, (3) sawn timber from M. Feiglin and Sons Pty. Ltd. sawmill at Mansfield to the railway station at Mansfield; T.T.D.1133; 21st February, 1961.
- FRY, R., Damman-road, Warburton; 1 commercial goods vehicle (200 cwt.) to operate for the carriage of logs from Foresta's forest landing in the Matlock area—(a) to the railway station at Healesville and to any mill or dump which is located within a radius of 20 miles of such landing or of the railway station at Healesville, (b) to any mill or yard situated within a radius of 25 miles of the G.P.O., Melbourne; T.T.D.1619; 25th February, 1961.
- GLOVER, T. S., PTY. LTD., Hunter-street, Mansfield; 1 commercial goods vehicle (253 cwt.) to operate for the carriage of logs from forest landings in the Mt. Buller logging area to sawmills at Mansfield; T.T.D.1995; 10th February, 1961.
- HOLLOWAY BROS. PTY. LTD., Wodonga; 1 commercial goods vehicle (186 cwt.) to operate for the carriage of sawn timber from Holloway Bros.' sawmill at Wodonga to consignees within a radius of 50 miles of Wodonga; T.T.D.1646; 15th February, 1961.
- JENKIN, W., care of Post Office, Tallarook; 1 commercial goods vehicle (213 cwt.) to operate for the carriage of logs from any forest landing in the Tallarook area to sawmills in the metropolitan area, Yea and Seymour, as directed by an officer of the Forests Commission; T.T.D.1492; 12th February, 1961.
- JOINER, E. & M., Gladstone-street, Orbost; 1 commercial goods vehicle (269 cwt.) to operate for the carriage of—(a) logs from forest landings within a radius of 40 miles of Orbost to sawmills within that area, (b) sawn timber from sawmills within a radius of 40 miles of Orbost to the railhead at Orbost and consignees within a radius of 20 miles of Orbost; T.T.D.3055; 22nd February, 1961.
- KENDALL, A., Weir-road, Heyfield; 1 commercial goods vehicle (274 cwt.) to operate for the carriage of logs from forest landings in the Licola area to sawmills at Heyfield; T.T.D.1760; 13th February, 1961.
- KRAWCZYK, K., 115 Skeels-street, Heyfield; 1 commercial goods vehicle (277 cwt.) to operate for the carriage of logs from forest landings in the Licola and Connors Plains areas to sawmills at Heyfield; T.T.D.2128; 23rd February, 1961.

- MANN, G., 41 Kokoda-street, Morwell; 1 commercial goods vehicle (268 cwt.) to operate for the carriage of—(1) logs from forest landings in the Cann River area to sawmills at Cann River, (2) logs from forest landings in the Morwell area to sawmills at Morwell, (3) sawn timber from sawmills in the Cann River area to consignees at Orbost, (4) sawn timber from sawmills at Morwell to consignees within a radius of 20 miles of Morwell; T.T.D.2007; 10th February, 1961.
- MCGILL, B., Archer-road, Garfield; 1 commercial goods vehicle (200 cwt.) to operate for the carriage of—(1) logs from forest landings within a radius of 20 miles from the post office at Garfield to B. J. McGill's mill at Garfield, (2) sawn timber from B. J. McGill's mill at Garfield to consignees within a radius of 20 miles from the post office at Garfield and to Springvale; T.T.D.2122; 23rd February, 1961.
- MCKIE, R., Forrest; 1 commercial goods vehicle (240 cwt.) to operate for the carriage of sawn timber from Casper Towers sawmills at Yaughar to the railway station at Birregurra and to consignees at Colac and Geelong; T.T.D.1990; 17th February, 1961.
- MILLER, H., Longfield-street, Stawell; 1 commercial goods vehicle (264 cwt.) to operate for the carriage of logs from forest landings in the Mt. William and Mt. Cole areas to Stawell Timber Industries Pty. Ltd. sawmill at Stawell; T.T.D.1758; 13th February, 1961.
- PATTINSON, M. J. & H. W., 145 Liddiard-road, Traralgon; 1 commercial goods vehicle (213 cwt.) to operate for the carriage of logs from Carrajung to Port Albert; T.T.D.3012; 2nd February, 1961.
- PLUMRIDGE, F., 3 Crammond-street, Benalla; 1 commercial goods vehicle (245 cwt.) to operate for the carriage of—(1) logs from any forest landing in the Toombullup and Mt. Buller areas to Terrett's sawmill at Benalla, (2) sawn timber from Terrett's sawmill at Benalla to consignees at Numurkah, Echuca and Shepparton, (3) logs from any forest landing in the Mt. Buller area to sawmills at Mansfield; T.T.D.1378; 26th February, 1961.
- REID, C., Curia-street, Mansfield; 2 commercial goods vehicles (248 and 213 cwt.) to operate for the carriage of logs from forest landings in the Mirimbah area to sawmills at Mansfield; T.T.D.2117, T.T.D.2118; 23rd February, 1961.
- SHAW, A., 61 Thomas-street, Benalla; 1 commercial goods vehicle (222 cwt.) to operate for the carriage of—(1) logs from forest landings in the Mt. Buller and Toombullup areas to sawmills at Benalla, (2) logs from forest landings within a radius of 20 miles of Benalla to sawmills at Benalla; T.T.D.2000; 10th February, 1961.
- STEVENS, L., 1 Mary-street, Box Hill; 3 commercial goods vehicles (200, 229 and 274 cwt.) to operate for the carriage of sawn timber from W. Cook and Son's sawmills at Marysville and Thornton—(a) to the railway station at Healesville, (b) to any customer if delivered within a radius of 20 miles of the Healesville Railway Station, (c) to any merchant or builder if delivered to a timber yard or direct on to a building site which is situated within a radius of 25 miles of the G.P.O., Melbourne; T.T.D.1104, T.T.D.1105, T.T.D.1152; 21st February, 1961.
- THOMAS, R., Stephens-road, Healesville; 1 commercial goods vehicle (207 cwt.) to operate for the carriage of—(1) logs from any forest landing in the Niagaroon and Upper Yarra forestry districts and the North Big River area—(a) to the railway station at Healesville and to any mill or dump which is located within a radius of 20 miles of such landings or of the railway station at Healesville, (b) to any mill or yard situated within a radius of 25 miles of the G.P.O., Melbourne, (2) sawn timber from Evan Taylor's sawmills at Healesville—(a) to the railway station at Healesville, (b) to any customer if delivered within a radius of 20 miles of the railway station at Healesville, (c) to any merchant or builder if delivered to a timber yard or direct on to a building site which is situated within a radius of 25 miles of the G.P.O., Melbourne; T.T.D.1111; 21st February, 1961.
- TURNER, R., Icy Creek, via Noojee; 1 commercial goods vehicle (175 cwt.) to operate for the carriage of—(1) logs from the Forests Commission landings at Gould to South-Eastern Timber Co.'s sawmill at Dandenong, (2) logs from Noojee Logging Co. and Kauri Timber Co.'s forest landings at Tanjil Bren to the Noojee Logging and Kauri Timber Co.'s sawmill at Noojee, (3) logs from forest landings in the Matlock area to the Noojee Logging Co.'s sawmill at Noojee; T.T.D.1046; 21st February, 1961.
- WATKINS, B., Mansfield-road, Euroa; 1 commercial goods vehicle (213 cwt.) to operate for the carriage of—(1) logs from forest landings in the Strathgogie and Ruffy areas to sawmills within a radius of 50 miles of Euroa, (2) sawn timber from sawmills in Euroa to consignees within a radius of 20 miles of Euroa and own tractor within a radius of 20 miles of Euroa, (3) sawn timber from sawmills at Euroa to consignees within a radius of 20 miles of such sawmills and to Shepparton and Tatura; T.T.D.2015; 10th February, 1961.
- WEIR, C. J. & C. W., Lucknow, via Bairnsdale; 1 commercial goods vehicle (140 cwt.) to operate for the carriage of—(1) pulpwood from forest landings within a radius of 10 miles of Ensay to the railway siding at Bairnsdale, (2) pulpwood from forest landings within a radius of 15 miles of Yarragon to the rail-head at Yarragon, (3) pulpwood within a radius of 20 miles from the Australian Paper Mills at Maryvale; T.T.D.1992; 10th February, 1961.
- WHEELER, L., Standish-street, Myrtleford; 1 commercial goods vehicle (235 cwt.) to operate for the carriage of—(a) within a radius of 20 miles of the post office at Myrtleford—general goods, (b) from any forest landing within a radius of 30 miles of Myrtleford to Valley Sawmilling Co. at Ovens—logs; T.T.D.1115; 21st February, 1961.
- WITNISH & MILNER PTY. LTD., Yarra Junction; 1 commercial goods vehicle (240 cwt.) to operate for the carriage of—(1) logs from any forest landing in the Niagaroon and Upper Yarra forestry districts and the North Big River area—(a) to the railway station at Warburton and to any mill or dump which is located within a radius of 20 miles of such landing or of the railway station at Warburton, (b) to any mill or timber yard situated within a radius of 25 miles of the G.P.O., Melbourne, (2) overlength poles from forest landings in the Powelltown/Yarra Junction area to S.E.C. depot at Brooklyn, (3) sawn timber from Witnish and Milner's sawmill at Yarra Junction—(a) to the railway station at Yarra Junction, (b) to any customer if delivered within a radius of 20 miles of the railway station at Yarra Junction, (c) to any merchant or builder if delivered to a timber yard or direct on to a building site within a radius of 25 miles of the G.P.O., Melbourne; T.T.D.1624; 2nd February, 1961.
- YOUNG, L., Heathcote Junction; 1 commercial goods vehicle (265 cwt.) to operate for the carriage of logs and telephone poles from forest landings in the Broadford area to sawmills in the metropolitan area as directed by an officer of the Forests Commission; T.T.D.1501; 12th February, 1961.

NOTICE is hereby given that the applications made by the persons named below for renewal of licences to operate the commercial goods vehicles on the route or routes, or in the manner set out opposite their names, will be heard at a time and place to be communicated to the persons concerned:—

Name and Address; Present Franchise; Licence Number; Expiry Date.

ARNOW, A. D., 49 Bennett-parade, East Kew; 1 commercial goods vehicle (8 cwt.) to operate throughout the State of Victoria in the course of business as "hawker"—general drapery. *Special Conditions.*—It is also a condition of this licence that any of the goods carried for resale shall not be supplied to retail stores; D.A.1876; 16th February, 1961.

THE BARKLEY BRICK CO. PTY. LTD., 32 Weston-street, Brunswick; 1 commercial goods vehicle (100 cwt.) to operate—(a) within a radius of 25 miles from the post office situated at the corner of Bourke and Elizabeth streets, in the City of Melbourne—own goods of the holders of this licence in the course of business as "brick manufacturers", (b) within a radius of 70 miles from the premises of the holders of this licence at Brunswick—bricks; D.A.598/6; 16th February, 1961.

BENNETT, G., 34 Nelson-road, South Melbourne; 1 commercial goods vehicle (228 cwt.) to operate from collieries situate at Bacchus Marsh to the City of Melbourne—brown coal only; D.A.649; 14th January, 1961.

HOUSE, R. K., 21 Albion-street, Bendigo; 1 commercial goods vehicle (38 cwt.) to operate—(a) within a radius of 50 miles from the chief post office in the City of Bendigo in the course of business as "builder and contractor"—goods being the property of the

holder of this licence, (b) from and to the City of Bendigo to and from building projects and building repair contracts situate north of Bendigo, such contracts being undertaken under contract to the Public Works Department—tools of trade and building materials being the property of the holder of this licence and used in connexion with the aforesaid contracts; D.A.1331; 21st February, 1961.

MARFLEET & WEIGHT LTD., Flockhart-street, Abbotsford; 1 commercial goods vehicle (8 cwt.) to operate throughout the State of Victoria in the course of business as "manufacturing engineers" for the purpose of servicing and maintaining industrial machinery—tools of trade, spare parts, and materials incidental to licensee's own contracts; D.A.1552/3; 29th January, 1961.

MILLER, JAMES, & Co. PTY. LTD., 29 Dawson-street, Brunswick; 1 commercial goods vehicle (77 cwt.) to operate—(a) within a radius of 50 miles from the premises of the holder of this licence at Brunswick—goods being the property of such holder and carried in the course of trade as "flax and hemp spinners, rope, twine, and thread manufacturers", (b) from and to the premises as defined in paragraph (a) above to and from the premises of the holder of this licence at Warragul—goods as defined in paragraph (a) above, subject to the following conditions. *Special Conditions.*—(1) The total aggregate weight of all goods carried pursuant to paragraph (b) above on the vehicle hereby licensed and on all other vehicles of the licensee holding "D" and "D.A." licences shall not exceed in any one month a maximum tonnage of 50 tons, notwithstanding the number of vehicles in operation, and this maximum aggregate tonnage shall not be exceeded at any time, (2) freight records shall be kept of all goods carried pursuant to paragraph (b) above; D.A.1604/1; 7th February, 1961.

PERMEWAN WRIGHT LTD., 31 King-street, Melbourne; 1 commercial goods vehicle (79 cwt.) to operate within a radius of 50 miles from the post office at Bairnsdale in the course of business as "general and produce merchants"—own goods; D.A.1809/4; 25th February, 1961.

PURNELL, ROBERT (TRANSPORT) PTY. LTD., 47 Moorabool-street, Geelong; 1 commercial goods vehicle (240 cwt.) to operate—(a) within a radius of 25 miles from the chief post office in the City of Geelong—general goods, (b) between the depot of the Atlantic Union Oil Co. Pty. Ltd., at Spotswood and the premises of the licence holders at South Geelong—petroleum products in prescribed types of containers and empty containers, on behalf of the said company; D.A.28157; 25th February, 1961.

SHELTON, V., Hill-street, Kangaroo Flat; 2 commercial goods vehicles (100 and 85 cwt.) to operate within the Bendigo Division of the Country Roads Board—road-contracting plant and materials; D.A.28201, D.A.28201/1; 29th January, 1961.

SHKODRANI, K., 36 Raymond-street, Sale; 1 commercial goods vehicle (90 cwt.) to operate—(a) within a radius of 20 miles from the post office at Sale—general goods, (b) throughout the Shires of Narracan, Bairnsdale, Orbost, and Omeo—road-contracting plant and materials; D.A.23761/1; 21st January, 1961.

STORER, R. A., Lavers Hill; 1 commercial goods vehicle (102 cwt.) to operate—(a) within a radius of 20 miles from the post office at Lavers Hill—general goods, (b) from and to places within a radius of 20 miles from the post office at Lavers Hill to and from places within a radius of 50 miles from the post office at Lavers Hill—livestock; D.A.20656; 29th January, 1961.

TYNAN, W. L., 6 Breed-street, Traralgon; 2 commercial goods vehicles (105 and 106 cwt.) to operate—(a) within a radius of 20 miles from the post office at Traralgon—general goods, (b) within a radius of 50 miles from the post office at Traralgon—road-contracting plant and materials; D.A.28095; D.A.28095/1; 14th January, 1961.

WARRACK TYRE & RUBBER CO. PTY. LTD., 161 Scott-street, Warracknabeal; 1 commercial goods vehicle (7 cwt.) to operate within a radius of 100 miles from the post office at Warracknabeal in the course of business as "tire distributors and retreaders"—new and second-hand tires and tubes, tires and tubes for repair or having been repaired, and for recapping and retreading or having been recapped or retreaded and associated motor accessories; D.A.15063/1; 21st January, 1961.

NOTICE is hereby given that the application made by the person named below for the renewal of licence, with variation, to operate the commercial goods vehicle on the route or routes, or in the manner set out opposite his name, will be heard at a time and place to be communicated to the person concerned:—

Name and Address; Present Franchise; Variation; Licence Number; Expiry Date.

HARTLEY INDUSTRIAL HEATING SERVICES, 1234 Glenhuntly-road, Glenhuntly; 1 commercial goods vehicle (11 cwt.) to operate throughout the State of Victoria for the purpose of installation and servicing of oil firing equipment—tools of trade, spare parts, and materials incidental to own contracts; adding installation and servicing of oil firing equipment, bakers' ovens, and bakery plant and machinery; D.A.1265; 1st December, 1960.

NOTICE is hereby given that the applications made by the persons named below for licences to operate the commercial goods vehicles on the routes or in the manner set out opposite their names will be heard at a time and place to be communicated to the persons concerned:—

Name and Address; Nature of Application.

ALFA-LAVAL SEPARATOR CO. (VIC.) PTY. LTD., 288 Coventry-street, South Melbourne; 1 commercial goods vehicle (9 cwt.) to operate throughout the State of Victoria in the course of business as "dairy machine manufacturers"—tools of trade, spare parts and materials incidental to the installation, servicing, and maintenance of dairy machinery.

BELL, C. H., & SON, Rohs-road, Bendigo East; 1 commercial goods vehicle (60 cwt.) to operate—(a) within a radius of 50 miles of own premises at Bendigo in the course of business as "fertilizer manufacturers"—own goods, (b) within a radius of 100 miles of own premises at Bendigo East—bones, fat, offal, carcasses, raw tallow, blood, and animals for boiling down.

BIRD, M. C., 3 Leigh-court, Highton, Geelong; 1 commercial goods vehicle (109 cwt.) to operate—(a) within a radius of 25 miles of the chief post office at Geelong—general goods, (b) within a radius of 50 miles of the chief post office at Geelong—road-contracting plant and materials.

BOWDEN, C. J., Williams-road, Wangaratta; 1 commercial goods vehicle (approximately 100 cwt.) to operate within a radius of 50 miles of the post office at Wangaratta in the course of business as a "wood merchant"—own firewood.

BRICK INDUSTRIES LTD., Dennis-street, Northcote; 1 commercial goods vehicle (130 cwt.) to operate within a radius of 70 miles of own premises at Northcote in the course of business as "brick manufacturers"—bricks.

BRICK INDUSTRIES LTD., Middleborough-road, Burwood; 2 commercial goods vehicles (124 cwt. each) to operate within a radius of 70 miles of own premises at Burwood in the course of business as "brick manufacturers"—bricks.

CARR, A. E. L., 56A Suffolk-road, Maidstone; application to vary the conditions of existing licence No. D.A.3702 by adding to paragraph (b) "the City of Ballarat".

CARTER, R. C., McKebery-street, Coleraine; 1 commercial goods vehicle (8 cwt.) to operate in the area west of a line drawn north and south through Melbourne from own premises at Coleraine in the course of business as a "pest exterminator", excluding the carriage of materials from Melbourne—tools of trade, exterminating equipment and materials incidental to the completion of own contracts.

CRONIN, P. D., Victoria Park, Daylesford; 1 commercial goods vehicle (123 cwt.) to operate from any forest landing in the Leonard's Hill area to C.S.R.'s plant at Bacchus Marsh—pulpwood.

DECKER, A. J., Box 7, Goroke; 1 commercial goods vehicle (80 cwt.) to operate—(a) within a radius of 20 miles of the post office at Goroke—general goods, (b) within a radius of 50 miles of the post office at Goroke—petroleum products in containers and empty return containers.

DENHAM, A. J. & L. M., 4 Rainbow-road, Warracknabeal; 1 commercial goods vehicle (77 cwt.) to operate within a radius of 50 miles of the post office at Warracknabeal and to and from the Townships of Goroke and St. Arnaud solely on behalf of Sunshine Biscuit Co.—biscuits and empty return containers.

NOTE.—All goods to be loaded to Warracknabeal Railway Station.

- DOWNING, R. H. & L. J., 13 Charles-street, Wodonga; 1 commercial goods vehicle (approximately 140 cwt.) to operate—(a) from forest landings within a radius of 50 miles of Wodonga to sawmills at Wodonga—logs, (b) from sawmills at Wodonga to consignees within a radius of 20 miles of Wodonga—sawn timber.
- DUNKLEY, A. J., Torquay-road, Mount Duneed; 1 commercial goods vehicle (196 cwt.) to operate—(a) from site to site as required by the Victorian Railways incidental to the Railways Standardization Project under construction between Melbourne and Wodonga—materials for use on such project, (b) under contract to Rail and Road Metals Pty. Ltd. within a radius of 20 miles of quarries situated at Maidstone, Seymour, Euroa and Glenrowan—road-making materials.
- ELLIOTT, W. J., Leneva, via Wodonga; 1 commercial goods vehicle (120 cwt.) to operate—(a) within a radius of 20 miles of the post office at Leneva—general goods, (b) from and to places situated in paragraph (a) to and from places situated within a radius of 50 miles of the aforesaid post office—livestock.
- FOWLER ROAD CONSTRUCTIONS PTY. LTD., Lorimer-street, South Melbourne; 1 commercial goods vehicle (108 cwt.) to operate throughout the State of Victoria as a specially constructed road-spraying unit—tar and bitumen for spraying road contracts.
- GENERAL MOTORS—HOLDEN'S LTD., Princes Highway, Dandenong; 2 commercial goods vehicles (8 cwt. each) to operate within a radius of 50 miles of own branch premises at Dandenong in the course of business as "motor vehicle manufacturers"—own goods.
- GREEN, K. C., 25 Anglesey-street, Seymour; 1 commercial goods vehicle (approximately 130 cwt.) to operate—(a) within a radius of 20 miles of the post office at Seymour—general goods, (b) within a radius of 50 miles of the post office at Seymour—road-contracting plant and materials.
- HAACK, R., c/o Toad, Franklin-street, Bacchus Marsh; 1 commercial goods vehicle (123 cwt.) to operate—(a) from site to site as required by the Victorian Railways incidental to the Railways Standardization Project under construction between Melbourne and Wodonga—materials for use on such project, (b) under contract to Rail and Road Metals Pty. Ltd. within a radius of 20 miles of quarries situated at Maidstone, Seymour, Euroa and Glenrowan—road-making materials.
- HANCOCK, G. R., 9 Smyth-street, Mt. Waverley; 1 commercial goods vehicle (15 cwt.) to operate—(a) throughout the State of Victoria as a sales agent, solely on behalf of Clarke Strickland Pty. Ltd., for the purpose of demonstrating electrical equipment with the ability to leave a sample when required, (b) within a radius of 25 miles of the G.P.O., Melbourne, on behalf of Federal Electrics Pty. Ltd., for the purpose of demonstrating and delivering electrical appliances.
- HIGGINS, J., 92 Powerscourt-street, Maffra; 1 commercial goods vehicle (138 cwt.) to operate—(a) within a radius of 20 miles of the post office at Maffra—general goods, (b) within a radius of 50 miles of the post office at Maffra—road contracting plant and materials.
- HYNES, B. F., 44 Bennett-road, Horsham; 1 commercial goods vehicle (120 cwt.) to operate—(a) within a radius of 20 miles of the post office at Horsham—general goods, (b) within a radius of 80 miles of the post office at Dimboola (Horsham Division of the Country Roads Board)—road contracting plant and materials.
- JORGENSEN, M. A., 8 Stanley-street, Middle Brighton; 1 commercial goods vehicle (15 cwt.) to operate throughout the State of Victoria as a mobile catering kitchen for the purpose of attending sporting fixtures, shows, &c.—potato chips, hamburgers, chicken rolls, &c., cooking utensils and fuel.
- J.S.C. JOINERY CO. PTY. LTD., 210 Stanley-street, West Melbourne; 1 commercial goods vehicle (28 cwt.) to operate throughout the State of Victoria in the course of business as "shopfitters and glazing contractors"—tools of trade, plate-glass, glass cabinets, glass and polished counters, glass shopfronts and materials incidental to the completion of own contracts.
- KERRIGAN, T. (trading as Kerrigan's Motor Body Repairs), 345 Whitehorse-road, Balwyn; 1 commercial goods vehicle (15 cwt.) to operate throughout the State of Victoria as a tow truck for the purpose of towing and repairing wrecked or disabled vehicles—tools of trade, spare parts, and materials incidental thereto.
- KREPPOL, M., 31 Queens-road, Melbourne; 1 commercial goods vehicle (approximately 100 cwt.) to operate—(a) from site to site as required by the Victorian Railways incidental to the railway standardization project under construction between Melbourne and Wodonga—materials for use on such project, (b) under contract to Rail and Road Metals Pty. Ltd., within a radius of 20 miles of quarries situated at Maidstone, Seymour, Euroa, and Glenrowan—road-making materials.
- MALONE, P. R., Grassmere Junction; 1 commercial goods vehicle (245 cwt.) to operate—(a) within a radius of 20 miles of the post office at Grassmere Junction—general goods, (b) within a radius of 50 miles of post office at Grassmere Junction—fresh milk, fresh meat, second-hand household furniture, and petroleum products in prescribed types of containers and empty containers.
- MARS FREIGHT LINES PTY. LTD., Sydney-road, Campbellfield; 1 commercial goods vehicle (approximately 300 cwt.) to operate throughout the State of Victoria in the course of business as "earth moving, land clearing, and dam sinking contractors"—own earth moving plant and equipment.
- MOREE QUARRIES, J. & O. J. KENNEDY, Box 39, Harrow; 1 commercial goods vehicle (142 cwt.) to operate within the Shire of Kowrie in the course of business as "quarrymasters" from own quarries—crushed rock products.
- MORROW, J. E., Block 481, Redcliffs; 1 commercial goods vehicle (8 cwt.) to operate within a radius of 50 miles of the post office at Redcliffs and from Redcliffs to Ouyen, Murrayville, Robinvale, and towns *en route* in the course of business as an "electrician and refrigeration engineer"—tools of trade, spare parts, and materials, refrigerators and washing machines for installation, repair or having been repaired.
- MCCANN, JOHN N., PTY. LTD., 20 Cavendish-street, Geelong; 1 commercial goods vehicle (137 cwt.) to operate—(a) within a radius of 25 miles of chief post office at Geelong in the course of business as "cement merchants"—own goods, (b) from the Colac Brick Co. at Colac to own premises at Geelong—bricks.
- NAZIM, M., 23 Alexander-avenue, Coburg; 1 commercial goods vehicle (131 cwt.) to operate—(a) from site to site as required by the Victorian Railways incidental to the railway standardization project under construction between Melbourne and Wodonga—materials for use on such project, (b) under contract to Rail and Road Metals Pty. Ltd., within a radius of 20 miles of quarries situated at Maidstone, Seymour, Euroa, and Glenrowan—road-making materials.
- NELSON, P. N., Nowa Nowa; 1 commercial goods vehicle (214 cwt.) to operate—(a) from forest landings within a radius of 40 miles of Bullumwaal to sawmills at Bullumwaal—logs, (b) from forest landings within a radius of 40 miles of Nowa Nowa to sawmills at Nowa Nowa—logs, (c) from sawmills at Tostaree to railhead at Nowa Nowa and Waygara—sawn timber.
- O'DAY, J. J., Post Office, Merbein South; application to vary the conditions of existing licence No. T.D.2853 by deleting paragraph (a) and adding in lieu—(a) within a radius of 20 miles of the post office at Karawinna—carriage of own goods in the course of trade as "primary producer", (b) from places within a radius of 10 miles of the post office at Mildura to Melbourne—fresh fruit and vegetables only.
- ORTON, I. C., Macrae-street, East Bairnsdale; 2 commercial goods vehicles (247 and 244 cwt.) to operate—(a) from forest landings between Bendoc and the New South Wales border to sawmills at Bendoc—logs, (b) from sawmills at Bendoc to railhead at Orbost—sawn timber.
- PARKES & CARR PTY. LTD., 193 Bay-road, Sandringham; 1 commercial goods vehicle (57 cwt.) to operate throughout the State of Victoria in the course of business as "glazing and shopfitting contractors"—tools of trade, loose glass, glass and polished counters and cabinets, shopfittings and shop fronts and small quantities of materials incidental to the completion of own contracts.
- PEARSON, W. K., Simpson-street, Terang; 1 commercial goods vehicle (161 cwt.) to operate—(a) within a radius of 20 miles of the post office at Terang—general goods, (b) within a radius of 75 miles of the post office at Penshurst (Warrnambool Division of the Country Roads Board)—road-contracting plant and materials.

TOWNSEND, L. J., 11 Perth-street, Belmont; 1 commercial goods vehicle (100 cwt.) to operate within a radius of 100 miles of the chief post-office in the City of Geelong in the course of business as "petrol pump fitter"—tools of trade and materials incidental to the fitting and maintenance of own contracts.

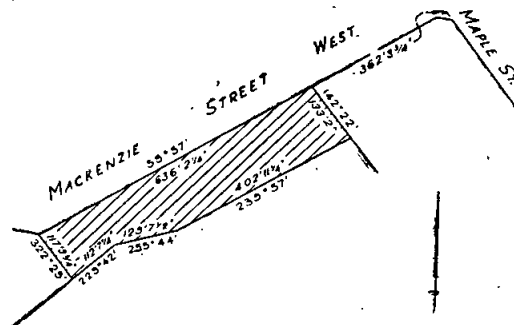
WOODSON, G. A., 54 Dunston-parade, Port Melbourne; 1 commercial goods vehicle (18 cwt.) to operate throughout the State of Victoria as a tow truck for the purpose of towing or repairing disabled or wrecked vehicles—tools of trade, spare parts and materials incidental thereto.

Exhibition Buildings, Rathdown-street, Carlton, N.3,
16th November, 1960.

NOTICE OF RESOLUTION UNDER SECTION 99 (4)
OF ACT No. 6275.

"Whereas Housing Commission in respect of the lands described in the Schedule hereto has given notice to the parties interested under section 9 of the *Lands Compensation Act 1958*, as incorporated with the *Housing Act 1958*, Housing Commission hereby resolves that the lands described in the Schedule hereto are finally appropriated for the purposes of the *Housing Acts*."

All that piece of land situate within the City of Bendigo, being part of Crown allotment 9, section 37A, at Bendigo, in the Parish of Sandhurst, and being the land more particularly delineated and shown hachured on the plan hereunder:—



G. G. BOLWELL,
Secretary.

MELBOURNE AND METROPOLITAN BOARD OF WORKS.

GENERAL NOTICE.

THE Melbourne and Metropolitan Board of Works, having made sewers for carrying off the sewage from each and every property which, or any part of which abuts on the streets or parts of streets in which such sewers are laid, and which are included within the Sewerage Areas hereinafter described, do hereby declare that on and after the 16th December, 1960, each and every property which, or any part of which, abuts on the said streets or parts of streets, shall be deemed to be a sewered property within the meaning of the Melbourne and Metropolitan Board of Works Act 1958.

The Sewerage Areas hereinbefore referred to are:—

Sewerage Area No. 1659.

City of Broadmeadows.—Commencing at the junction of Devon-road and View-street; thence southerly and south-easterly along View-street, westerly along Austin-crescent, south-easterly along the Broadmeadows railway line to the boundary of Sewerage Area No. 1278, south-westerly and south-easterly following the said boundary to the junction of Park-street and Gaffney-street, westerly along Gaffney-street to Moonee Ponds Creek, generally north-westerly along Moonee Ponds Creek to Herbert-street, north-easterly along Herbert-street, north-westerly and north-easterly along the south-western and north-western boundaries of No. 4 Herbert-street, north-westerly along the south-western boundary of No. 1 Main-street, north-easterly along Main-street, north-westerly along Pascoe Vale-road, easterly along Devon-road to the commencing point.

Sewerage Area No. 1660.

City of Broadmeadows.—Commencing at the intersection of Cuthbert-street and Blair-street; thence northerly along Blair-street to the Military Camp railway line, westerly and south-westerly along the said railway line to Railway-crescent, southerly along Railway-crescent, further southerly along the western boundaries of lot 583 Railway-crescent and lots 582 to 578 Oxley-court to Camp-road, easterly along Camp-road, northerly along the eastern boundaries of lots 439 Camp-road and 438 Beulah-street, westerly along the northern boundary of the said lot 438, northerly along Beulah-street, westerly along Stanhope-street, northerly along Joffre-street, westerly along Cuthbert-street to the commencing point.

Sewerage Area No. 1661.

City of Moorabbin.—Commencing at the junction of Mackie-road and Castlewood-street; thence westerly along Castlewood-street, southerly along Tambet-street, westerly along Edinburgh-street, southerly along the eastern boundaries of lots 399 Edinburgh-street and 437 Stockdale-avenue, westerly along Stockdale-avenue, northerly along Marlborough-street, westerly along the southern boundaries of lots 346 Marlborough-street and 355 Simmonds-court, northerly by a line to the north-western angle of lot 356 Simmonds-court, easterly along portion of the northern boundary of the said lot 356, northerly along the western boundary of lot 339 Castlewood-street, westerly along Castlewood-street, northerly along the western boundaries of lots 240 Castlewood-street and 251 Parkmore-road, westerly along Parkmore-road, northerly along the western boundaries of lots 68 Parkmore-road and 48 Deakin-street, westerly along Deakin-street, northerly along Fisher-street and a line in continuation to the boundary of Sewerage Area No. 1519, easterly and northerly following the said boundary to the western end of Barrington-street, easterly along Barrington-street, southerly along Mackie-road to the commencing point.

Sewerage Area No. 1662.

City of Camberwell.—Commencing at the junction of Belmore-road and Hosken-street; thence northerly along Hosken-street, westerly along Burton-street, further westerly along the northern boundary of lot 702 Jacka-street, southerly along the western boundaries of the said lot 702 and lots 703 and 704 Jacka-street, further southerly by a line in continuation to Belmore-road, easterly along Belmore-road to the commencing point.

Sewerage Area No. 1663.

City of Camberwell.—Commencing at the junction of Alpha-street and Robert-street; thence northerly along Robert-street to the boundary of Sewerage Area No.

1538, westerly, northerly, westerly, and generally south-westerly following the said boundary to the junction of Tuxen-street and Tovey-street, easterly along Tovey-street, further easterly along the southern boundary of lot 1 McShane-street, northerly along the eastern boundary of the said lot 1, further northerly by a line in continuation to the southern boundary of lot 220 McShane-street, easterly and northerly along the southern and eastern boundaries of the said lot 220, easterly along the southern boundary of lot 648 Jacka-street, northerly along Jacka-street, south-easterly along Hosken-street, north-easterly along Alpha-street to the commencing point.

Sewerage Area No. 1664.

City of Nunawading.—Commencing at the junction of Canterbury-road and Glebe-street; thence southerly along Glebe-street, easterly along Flora-grove, southerly along the western boundary of lot 124 Flora-grove, easterly along the southern boundaries of the said lot 124 and lot 123 Flora-grove, southerly along the western boundaries of lot 122 Flora-grove and lots 300 to 294 Mahoneys-road, westerly and southerly along the northern and western boundaries of lot 6 Eve-court, westerly along Eve-court, southerly along the western boundary of lot 10 Eve-court, westerly along portion of the northern boundary of lot 13 Glebe-street, southerly along Glebe-street, easterly along the southern boundaries of lot 26 Glebe-street and lots 24 to 22 Helen-court, southerly along the western boundaries of lots 277 and 276 Bindi-street and 272 to 267 Mahoneys-road, easterly along the southern boundary of the said lot 267, northerly along Mahoneys-road, easterly along the southern boundaries of lots 174 Mahoneys-road and 191 Barter-crescent, southerly along Barter-crescent, easterly along the southern boundaries of lots 253 Barter-crescent and 45 Victoria-crescent, northerly along Victoria-crescent, westerly along Norma-street, northerly along the eastern boundaries of lots 52 Norma-street and 42 Paul-road, westerly along Paul-road, northerly along the eastern boundaries of lots 240 and 234 Barter-crescent, easterly and northerly along the southern and eastern boundaries of the land occupied by Nunawading High School, westerly along Canterbury-road to the commencing point.

Sewerage Area No. 1665.

Shire of Mulgrave.—Commencing at the junction of Barnes-avenue and Highbury-road; thence easterly along Highbury-road to a point 150 feet west of the western side of Montpellier-road, southerly by a line parallel to Montpellier-road to Chandler-grove, westerly along Chandler-grove to Gardiners Creek, generally westerly and generally southerly along Gardiners Creek to a point in line with Sixth-avenue, westerly by a line to and along Sixth-avenue, northerly along Morton-road, easterly along the northern boundaries of lots 57 Morton-road and 58 Sixth-avenue, northerly along Sixth-avenue, westerly along the southern boundaries of lots 39 Sixth-avenue, 2 and 108 Morton-road, and 65 Barnes-avenue, northerly along Barnes-avenue to the commencing point.

Sewerage Area No. 1666.

City of Footscray.—Commencing at the junction of Benbow-street and Cranbrook-street; thence southerly along Cranbrook-street to the boundary of Sewerage Area No. 1472, easterly following the said boundary to Highgate-street, northerly along Highgate-street, easterly along Love-street and a line in continuation to Stony Creek, north-westerly along Stony Creek to Benbow-street, westerly along Benbow-street to the commencing point.

Sewerage Area No. 1667.

City of Moorabbin.—Commencing at the junction of Jack-road and Bay-road on the boundary of Sewerage Area No. 1308; thence easterly, southerly, and easterly following the said boundary to Munro-avenue, southerly along Munro-avenue, westerly along Luxmoore-street, northerly along Jack-road to the commencing point.

Sewerage Area No. 1668.

City of Kew.—Commencing at a point in Raheen-drive 120 feet north of the northern boundary of Studley Park-road on the boundary of Sewerage Area No. 288; thence generally north-westerly following the said boundary to the south-western angle of lot 23 Raheen-drive, northerly along the western boundaries of the said lot 23 and lot 24 Raheen-drive, generally easterly along the northern boundaries of the said lot 24 and lots 25 to 36 Raheen-drive, southerly along the eastern boundary of the said lot 36 to Coombs-avenue, further southerly along Coombs-avenue to the boundary of Sewerage Area No. 735, generally westerly following the said boundary and the boundary of Sewerage Area No. 288 to the commencing point.

Sewerage Area No. 1669.

City of Camberwell.—Commencing at the junction of Balwyn-road and Willis-street on the boundary of Sewerage Area No. 1158; thence generally north-westerly following the said boundary and the boundaries of Sewerage Areas Nos. 1114 and 1280 to the south-western angle of lot 742 Mountain View-road, northerly along Mountain View-road, easterly along Bernard-street, northerly along Hill-road, easterly along Lucifer-street, northerly along the western boundary of lot 82 Lucifer-street, westerly along portion of the southern boundary of lot 81 Minerva-avenue, northerly along the western boundaries of the said lot 81 and lot 80 Minerva-avenue, easterly along portion of the northern boundary of the said lot 80, northerly along the western boundary of lot 78 Echo-avenue, westerly along Echo-avenue, northerly along the western boundaries of lots 77 to 69 Minerva-avenue, easterly along portion of the northern boundary of the said lot 69, northerly along the western boundaries of lots 73 and 69 Millicent-avenue and 61 Gould-street, further northerly along the western boundary of a drainage and sewerage reserve to Kosciusko-road, easterly along Kosciusko-road, southerly and westerly along the eastern and portion of the southern boundaries of lot 35 Kosciusko-road, southerly along the eastern boundaries of lots 43 and 48 Prose-street and 56 Gould-street, further southerly along the eastern boundary of a drainage and sewerage reserve to Millicent-avenue, easterly along Millicent-avenue, southerly along Balwyn-road, westerly along the southern boundary of lot 7 Balwyn-road, southerly and westerly along the eastern and portion of the southern boundaries of lot 61 Minerva-avenue, southerly along the eastern boundaries of lots 3 to 1 and 54 and 53 Minerva-avenue, westerly along portion of the southern boundary of the said lot 53, southerly along the eastern boundaries of lots 52 to 50 Minerva-avenue, easterly along Lucifer-street, southerly along Balwyn-road, easterly along Ruth-street, southerly along Almond-street, easterly along the northern boundaries of lots 101 to 104 Vicars-street, southerly along View Hill-road, easterly along Vicars-street, southerly along Walnut-street, north-easterly along Dumblane-street, southerly along the eastern boundaries of lots 48 Dumblane-street and 34 Ardour-street, south-westerly along Ardour-street, southerly along Walnut-street, south-westerly along Doncaster-road, south-easterly along the north-eastern boundary of lot 16 Doncaster-road to the boundary of Sewerage Area No. 1538, south-westerly, north-westerly, and generally westerly following the said boundary and the boundary of Sewerage Area No. 1158 to the commencing point.

Sewerage Area No. 1670.

City of Nunawading.—Commencing at the junction of Middleborough-road and Janet-street; thence easterly along Janet-street, southerly along Amery-avenue, easterly along the northern boundary of lot 27 Amery-avenue, southerly along the eastern boundaries of the said lot 27 and lot 26 Canterbury-road, westerly along Canterbury-road, northerly along the western boundary of lot 10 Canterbury-road, easterly along the northern boundaries of the said lot 10 and lots 11 to 15 Canterbury-road, northerly along the western boundaries of lots 68 and 51 Hirst-street, westerly along the southern boundary of lot 48 Middleborough-road, northerly along Middleborough-road to the commencing point.

Sewerage Area No. 1671.

City of Sunshine.—Commencing at the junction of Alameda-avenue and Raleigh's-road; thence westerly along Raleigh's-road, northerly and easterly along the western and portion of the northern boundaries of lot 3 Raleigh's-road, northerly along the western boundaries of lots 25 and 3 Middle-road, easterly along the northern boundaries of the said lot 3 and lots 2 and 1 Middle-road, northerly along Hortense-street, north-easterly along The Esplanade, northerly along Plantation-street, easterly, southerly, and south-westerly along Maribyrnong River, north-westerly along Hillside-crescent, northerly along Como-parade, westerly along Duffy-street, northerly along Alameda-avenue to the commencing point.

Further particulars regarding the streets or parts of streets in which sewers have been laid may be ascertained on inquiry at the Board's office.

By order of the Board,

V. C. TREYVAUD,

Secretary.

110 Spencer-street, Melbourne, C.1, 15th November, 1960.

Cemeteries Act 1958.

SCALE OF FEES OF THE SALE PUBLIC CEMETERY.

IN pursuance of the powers conferred upon them by the Cemeteries Acts, the trustees of the Sale Public Cemetery hereby make the following scale of fees, which shall come into operation upon publication in the *Government Gazette*, and from and after such publication every scale of fees heretofore made by the said trustees shall be and is hereby rescinded to the extent to which it conflicts with this scale.

	£	s.	d.
1. Land for graves 8 feet x 4 feet affronting main paths	8	0	0
2. Land for graves 8 feet x 4 feet if selected by applicant	6	0	0
4. Digging grave in any part of the cemetery 5 ft. 6 in. deep x 2 ft. 3 in., for an adult or person ten years or over	12	0	0
6. Digging grave for child five years and under ten years	7	0	0
23. Maintenance of graves by trustees—annual fee per grave	2	0	0

H. G. CARROLL, Trustee.

E. RONCHI, Trustee.

H. St. C. STEPHENSON, Trustee.

Approved by the Governor in Council,
8th November, 1960.

A. MAHLSTEDT,
Clerk of the Executive Council.

Cemeteries Act 1958.

SCALE OF FEES OF THE EAGLEHAWK PUBLIC CEMETERY.

IN pursuance of the powers vested upon them by the Cemeteries Acts, the trustees of the Eaglehawk Public Cemetery make the following scale of fees which shall come into operation upon publication in the *Government Gazette*, and from and after such publication every scale of fees heretofore made by the said trustees shall be and is hereby rescinded.

	£	s.	d.
Grave Sites.			
Private ground, 8 feet x 4 feet	12	0	0
Private ground, 8 feet x 4 feet, in special positions as per plan	20	0	0
Sinking and Reopening.			
Graves to a depth of 7 feet (adult)	10	0	0
Graves to a depth of 7 feet (child under ten years)	5	0	0
Each additional foot over 7 feet deep	5	0	0
Where gads or explosives are required, extra per grave	3	0	0
Reopening grave (adult)	10	0	0
Reopening grave (child under ten years)	6	0	0
Child (stillborn)	3	0	0

Extra Charges.

For interments as under—			
Between 6 a.m. and 10 a.m., or at other times not in usual hours	2	0	0
On Saturdays and Public Holidays	5	0	0
When order is given after 4 p.m. on day previous to funeral	1	0	0
Exhumation of body	7	7	0
Reinterment of body in same grave	3	10	0
Reinterment of body elsewhere in cemetery	8	0	0

Monumental Fees.

Fees are payable for all improvements, including lettering—			
Costing under £15	0	10	6
Costing £15 and under £30	2	0	0
Costing £30 and over	4	0	0

Dated this 29th day of September, 1960.

W. R. MATHRICK, Trustee.

L. A. HUGHES, Trustee.

R. G. MANNING, Trustee.

D. PARKER, Secretary.

Approved by the Governor in Council,
8th November, 1960.

A. MAHLSTEDT,
Clerk of the Executive Council.

CONTRACTS ACCEPTED.—(Series 1960-61.)

VICTORIAN RAILWAYS.

89. Metal fittings, at Rates (Contract 61662).—Townsend and Parker Pty. Ltd. 90. Reblocking houses at Westgarth, for £13,227 10s. (Contract 61698).—Pascoe Bros. 91. Decorative plastic, at Rates (Contract 61780).—Charles Hope Ltd. 92. Decorative plastic, at Rates (Contract 61814).—Formica Plastic Pty. Ltd.

By order of the Victorian Railways Commissioners,
A. GILMORE, Secretary. 11.11.60.

PUBLIC WORKS.

1513. Amstel, State School No. 4801, (6) erection of chain mesh and pipe post and wire fencing, £420 19s. 6d.—Progressive Fencing and Timber Co. Pty. Ltd.

1514. Armadale, "Larnook" Teachers' Training College, (2) supply and installation of gas hot-water service, £273.—R. J. Wilson.

1515. Ballarat, Mental Hospital, (1) repairs to billiard tables, £302 10s.—C. T. W. White.

1516. Ballarat, State School No. 34, Humfray-street, (5) internal and external repairs and painting, renewal of flooring, &c., £3,948.—J. C. Thomas.

1517. Ballarat, Mental Hospital, (1) internal painting, main kitchen, £590.—J. C. Thomas.

1518. Bendigo, Training Prison, (3) supply, &c., of steel-framed windows, including glazing, £1,150.—Crittall Manufacturing Co. (Aust.) Pty. Ltd.

1519. Blackburn North, State School No. 4715, (2) supply, delivery, installation, and testing of floor-mounted console heaters in the four additional class-rooms, £1,495.—W. E. Tuck.

1520. Brunswick, Police Transport Depot, (5) electrical installation in the Mobile Traffic Section, £2,500.—E. S. and H. J. Hudson Pty. Ltd.

1521. Bullen, State School No. 4869, (2) oil fired plenum heating in new six class-room unit, £2,261.—Gray and Wood.

1522. Buninyong, State School No. 1270, (6) new out-office woodshed block, install septic tanks at school and residence, new drinking trough, &c., £1,880.—D. G. Boak.

1523. Burnley, School of Horticulture, (3) erection of poultry brooder, pens, and runs, £700 10s.—R. F. Hosie.

1524. Camperdown, High School, (5) internal and external repairs and painting to residence, Leura-street, £415.—Tim Peperkamp.

1525. Carlton, Apprenticeship Commission, (4) cleaning, for the period from 5th September, 1960, to 31st December, 1960, £338.—D.P.C. Cleaning Service.

1526. Coromby, State School No. 2082, (2) repairs and painting to school and residence, £1,750.—H. C. Sargent.

1527. Frankston, Teachers' College, (2) supply and fix timber furniture, £474 3s. 6d.—Peter F. Danby Pty. Ltd.

1528. Gunbower, Police Station, (3) electrical installation, £416 12s.—R. L. Campbell Pty. Ltd.

1529. Heidelberg, Police Station, (6) erection of central police station, £29,735 15s.—H. S. Bolger.

1530. Kew, Mental Hospital, (6) supply and installation of refrigeration plant for new main kitchen and store, Children's Cottages, £8,067.—R. Werner and Co. Pty. Ltd.

1531. Kew, Mental Hospital, (2) laying of sewerage drains at Children's Cottages section, £530 10s.—T. Watt.

1532. Lakeside, High School, (3) erection of shelter pavilions, £1,205.—H. A. Williams.

1533. Melbourne, Tourist Development Authority, (1) overhaul and repair of condensers, cooling pump, and controls of air conditioning plant, £714.—Mideco Pty. Ltd.

1534. Melbourne, Royal Melbourne Technical College, (2) grading and renewal of flat roofing, Building No. 3, £2,187.—Flat Top Roofing Co. (Don Campbell) Pty. Ltd.

1535. Melbourne, Supreme Court Library, William-street, (1) supply and fix library shelving, £691 4s. 6d.—Weeks and Hansen.

1536. Melbourne, Cancer Institute, (1) supply, fabrication, and delivery of structural steel work for new Central Block, £22,270.—Johns and Waygood Ltd.

1537. Melbourne, Children's Court, (2) supply and fix Court Room furniture, £485 14s.—Peter F. Danby Pty. Ltd.

1538. Menzies Creek, State School No. 2457, (6) repairs and internal and external painting to residence, £397 15s.—A. L. Pitts.

1539. Merlynston, State School No. 4328, (5) renewal of south boundary fence, £314.—Diamond Fence and Gate Co. Pty. Ltd.

1540. Mitta Mitta, State School No. 887, (3) repairs and painting to school and residence, £839 6s. 6d.—J. Davis.

1541. Mont Park, Plenty Mental Hospital, (4) condensate reticulation system, £8,977 5s.—L. F. Murray.

1542. Mont Park, Mental Hospital, (1) repairs to floors, Wards F.1, F.2, and F.3, South-east Block, £301 10s.—Commonwealth Floor Pty. Ltd.

1543. Mont Park, Larundel Mental Hospital, (5) refrigerating plant, insulation, door, surface finishing in cool room, £1,185 17s.—Frigrite Ltd.

1544. Mont Park, Mental Hospital, (3) replacement of coverings to stairways, Wards F.1, F.2, and F.3, S.E. Block, £396.—Clark Rubber Stores Limited.

1545. Niddrie, State School No. 4849, (3) erection of six class-room Primary School, £27,870.—J. J. Marr and Sons Pty. Ltd.

1546. Northcote, Police Station, (6) alterations to residence for conversion to offices, £680.—C. McCarthy.

1547. Overport, State School No. 4780, (2) erection of chain mesh fencing, £273 17s. 6d.—Progressive Fencing and Timber Co. Pty. Ltd.

1548. Pakenham, Consolidated School, (2) alterations and renovations to Infant Block, £2,694.—J. A. Macpherson.

1549. Parkstone, State School No. 4843, (1) erection of shelter pavilions, £1,035.—H. A. Williams.

1550. Prahran, Victorian School for Deaf Children, (6) external painting, £684.—A. La Rovere.

1551. Preston West, State School No. 3885, (6) enclosing balcony, £570.—H. Rogers.

1552. Stawell, Pleasant Creek Special School, (3) installation of thermostatic and manual fire alarm system, £2,267.—Fire Fighting Equipment Pty. Ltd.

1553. Sunshine, Technical School, (6) electrical installation central building, £828.—J. F. Veall.

1554. Syndal, State School No. 4714, (4) erection of chain mesh and post and wire fencing, £342 19s. 9d.—Otter Tubular and Steel Fabrication Co.

1555. Sub-district "N", South-western District, (3), £2,860.—M. Gallagher.

1556. Sub-district "O", South-western District, (5), £7,097.—A. V. Jennings Construction Co. Pty. Ltd.

1557. Sub-district "P", South-western District, (2), £5,510 14s.—Rodney Construction Co. Pty. Ltd.

1558. Sub-district "Q", South-western District, (2), £2,449 5s.—Rodney Construction Co. Pty. Ltd.

1559. Sub-district "R", South-western District, (4), £1,566.—Murray and Rowe.

1560. Balwyn, Yooralla Hospital School No. 4675, (7) erection of brick and timber-framed school building, £133,331.—R. B. Hallett and Sons Pty. Ltd.

1561. Bulleen, State School No. 4869, (4) erection of 6 (six) class-rooms, Primary School, £27,300.—P. M. Versteegen and Sons Pty. Ltd.

1562. Burnley, Horticultural Gardens, (8) erection of two-story plant, Research Laboratory, £31,426.—Egeberg Building and Plumbing Service.

1563. Campbellfield, State School No. 143, (5) erection of four class-rooms, Primary School, £19,119 17s. 7d.—Rodney Construction Co. Pty. Ltd.

1564. Camperdown, State Public Offices, (5) erection of public offices, £41,272.—J. E. Robinson.

1565. Dandenong, Technical School, (4) extensions to second and third sections of standard timber-framed concrete veneer school building, £64,795.—T. W. Morris and Son Pty. Ltd.

1566. Kew, Mental Hospital, (2) mechanical services in new kitchen in Children's Cottages, £12,470.—Thos. J. Tait.

1567. Lake Bolac, High School, (6) addition of part first section and amended Domestic Arts Wing in concrete veneer L.T.C., £34,999 13s. 4d.—J. Wilkinson Construction Co.

1568. Sunshine North, Technical School, (6) erection of first section, standard Boys' Technical School, in timber-framed concrete veneer, £66,787.—T. W. Morris and Son Pty. Ltd.

1569. Myrtleford, Tobacco Research Station, (1) erection of new glass and head house, £10,274 7s.—Warren and Barr.

1570. Strathmore North, State School No. 4821, (4) erection of new Primary School of six class-rooms, £25,257.—Rodney Construction Co. Pty. Ltd.

1571. Various, (4) additional class-rooms, &c., High Schools, £39,295.—A. V. Jennings Construction Co. Pty. Ltd.

1572. Warragul, High School, (5) erection of third section, &c., in concrete veneer timber-framed construction, £36,245.—A. V. Jennings Construction Co. Pty. Ltd.

1573. Wedderburn, High School, (4) erection of amended first section, £41,396.—Southwell and Anderson.

1574. Aberfeldie, State School No. 4220, (7) internal and external repairs and painting, £2,861.—E. Demetriou.

1575. Albion North, State School No. 4855, (3) erection of shelter pavilions, £1,129.—V. Laizans and Son.

1576. Ardeer, State School No. 4848, (2) erection of two shelter pavilions, £1,138.—V. Laizans and Son.
1577. Avondale, State School No. 4812, (2) erection of two shelter pavilions, £1,099.—V. Laizans and Son.
1578. Balwyn North, Yooralla Hospital School, (3) electrical installation, new L.T.C. school, £7,780.—R. McKernan and Son.
1579. Brighton Beach, State School No. 2048, (5) alterations to school building, £512.—D. W. Wilson.
1580. Broadmeadows, State School No. 4875, (7) electrical installation new school, £1,175.—W. P. J. Maher.
1581. Burnley Gardens, Plant Research Laboratory, (3) electrical installation, £2,781.—S. F. Chanter Pty. Ltd.
1582. Burnley, Plant Research Laboratory, (2) heating and hot-water services and extension of compressed air service, £4,150.—Thos. J. Tait.
1583. Carlton North, State School No. 1252, (5) erection of shelter pavilion, £485.—H. A. Williams.
1584. Coburg North, State School No. 4543, (6) general repairs and internal painting, £1,598.—G. J. Little.
1585. Craigieburn, State School No. 4770, (1) provision of septic closets, &c., £469.—M. Gallagher.
1586. Croydon, State School No. 2900, Central School, (4) construction of new out-offices and septic tank, £5,658 10s.—H. S. Bolger.
1587. Dandenong South, State School No. 4810, (1) erection of shelter pavilions, £1,025.—H. A. Williams.
1588. Dandenong, Technical School, (3) mechanical services for extensions, £5,574 10s.—Frederick W. Nielsen Pty. Ltd.
1589. Heywood, Consolidated School, (3) supply, delivery, installation, and testing of extension to the heating system to two additional class-rooms, £398 5s.—J. H. Gabriel.
1590. Kew, Mental Hospital, (3) 3,000-gallon water tank and stand, removal of existing tanks and stand and associated alterations to piping at laundry, £575.—Thos. J. Tait.
1591. Lake Bolac, High School, (4) mechanical services for stage 2, £6,913.—Ford-Swinton Industries Pty. Ltd.
1592. Woodglenn, State School No. 3352, (4) internal and external renovations to school, £360.—L. Burns.
1593. Woorinen North, State School 4148, (4) provision of new toilet accommodation with septic tank system, &c., at school and residence, £1,257 7s.—C. R. Wilson and Son.
- T. K. MALTBY, Commissioner of Public Works.
8.11.60.
1595. Melbourne, Lands Department Central Plan Office, (2) supply of steel plan filing cabinets and one stand, £979.—E. S. Brown Ltd.
1596. Warrnambool, Mental Hospital, (1) supply of refrigerators and stoves, £311 15s.—R. R. Wickers Pty. Ltd.
1597. North Melbourne, Government Printing Office, (1) supply of refrigerator, £256.—R. R. Wickers Pty. Ltd.
1598. Port Melbourne, P.W.D. Depot, (1) supply of semi-trailers, £3,400 1s.—Freighter Industries (Vic.) Pty. Ltd.
1599. Shepparton, Technical School, (1) supply of workshop equipment, £269.—Pearman and Nash.
1600. Mont Park, Mental Hospital, (3) supply of floor polishers, £485 0s. 6d.—Australian Electrical Industries Pty. Ltd.
1601. West Melbourne, Government Cool Stores, (1) supply of timber, £1,102 10s. 10d.—Mordialloc Timber Co. Pty. Ltd.
1602. Sandringham, Technical School, (1) supply of tables and desks, £340.—Clifton MacRae.
1603. Larundel, Mental Hospital, (3) supply of chairs, £480.—James Robert Dunstan.
1604. Shepparton, Technical School, (1) supply of workshop equipment, £1,202 14s.—E.M.P. Electric Co. Pty. Ltd.
1605. Wodonga, State School No. 37, (5) supply of pedestal fans, £435.—Edmunds Bros. Pty. Ltd.
1606. Niddrie, Technical School, (1) supply of workshop equipment, £773 15s. 6d.—McPherson's Ltd.
1607. Hawthorn, Swinburne Technical College, (1) supply of workshop equipment, £1,840.—Demco Machinery Co. Pty. Ltd.
1608. Sunbury, Mental Hospital, (3) supply of fish fryer, £306.—E.G.A. (S. Cunningham) Pty. Ltd.
1609. Mornington, Pier, (1) supply of quarried stone, £2,212 10s.—Standard Quarries Ltd.
1610. Balmarring, Beach, (1) supply of quarried stone, £1,080.—Standard Quarries Ltd.
1611. Mont Park, Mental Hospital, (1) supply of bedside lockers, £310 10s.—Johnstone and Morrison Pty. Ltd.
1612. Ballarat, Mental Hospital, (1) supply of electric cables, £1,283 6s. 8d.—British Insulated Callender's Cables (Aust.) Pty. Ltd.
1613. Ballarat, Mental Hospital, (1) supply of electric cable, £1,565.—Henley's Telegraph Works Co. Ltd.
1614. Carlton, Apprenticeship Commission, (1) supply of oscillating fans, £403 2s. 6d.—Noyes Bros. Pty. Ltd.
1615. Corriemungle, Prison Farm, (1) supply of refrigeration cabinet, £365.—A.X. Refrigeration Installation and Maint. Pty. Ltd.
1616. Melbourne, 107 Russell-street, (Architects Branch), (1) supply of stencils, £304.—Ellams Duplicator Company (Melb.) Pty. Ltd.
1617. Ararat, Mental Hospital, (1) supply of floor tiles, £267 15s.—Keith Clover and Co. Pty. Ltd.
1618. Ringwood, Technical School, (1) supply of joinery, £1,659 11s.—Romney Woodcraft Pty. Ltd.
1619. Shepparton, Technical School, (1) supply of workshop equipment, £1,595 2s. 6d.—McPherson's Ltd.
1620. Mont Park, Mental Hospital, (1) supply of sole cutting press, £350.—R. B. Stevens Pty. Ltd.
1621. Port Melbourne, P.W.D. Depot, (1) supply of concrete mixers, £1,075.—Lightburn and Co. Pty. Ltd.
1622. Melbourne, Law Courts, (1) supply of bench seats, £292 10s.—Tierstack Seating Pty. Ltd.
1623. Ararat, Mental Hospital, (1) supply of head clippers, £272 14s.—R. G. Turnley and Son Pty. Ltd.
1624. Port Melbourne, P.W.D. Depot, (6) supply of earth-moving dumpers, £1,860.—Cook Harrison and Co. Pty. Ltd.
1625. Mont Park, Mental Hospital, (4) supply of bedside lockers, £1,308 15s.—Johnstone and Morrison Pty. Ltd.
1626. Daylesford, Technical School, (1) supply of paramount unit, £368 5s.—K. G. Luke Pty. Ltd.
1627. Noble Park, Technical School, (3) supply of workshop equipment, £427 0s. 4d.—Demco Machinery Co. Pty. Ltd.
1628. Ringwood, Technical School, (3) supply of kitchen equipment, £345 1s.—K. G. Luke Pty. Ltd.
1629. Frankston, Teachers College, (1) supply of wood-work benches, £343 16s.—Cherry and Son Pty. Ltd.
1630. Williamstown, Dredging Depot, (5) supply of lathe, £1,381 3s.—Qualos Headland Pty. Ltd.
1631. Mont Park, Mental Hospital, (3) supply of bedside lockers, £560 12s. 6d.—Johnstone and Morrison Pty. Ltd.
1632. Bendigo, Sandhurst Boys' Centre, (2) supply of curtains, £474.—Hoad Manufacturing Pty. Ltd.
1633. Ararat, Mental Hospital (2) supply of gas combination range, £765.—Galliers and Klaerr Pty. Ltd.
1634. Dookie, Agricultural College, (2) supply of Lysaght silo, £703 0s. 5d.—Welsh Perrin and Co. Pty. Ltd.
1635. Kew, Mental Hospital, (1) supply of pipe columns, £389 10s.—Johns and Waygood Ltd.
1636. Ballarat, Mental Hospital, (2) supply of tables and chairs, £666 15s.—Berwin Manufacturing Pty. Ltd.
1637. Upwey, High School, (1) supply of bituminous toppings, £272 15s. 2d.—Fowler Asphalt Pty. Ltd.
1638. North Melbourne, Government Printing Office, (1) supply of electrical equipment, £339 16s. 9d.—Pyrotenax (Aust.) Pty. Ltd.
1639. Bendigo, Penal and Gaols, (1) supply of chairs, £414.—Tierstack Seating Pty. Ltd.
1640. Stawell, Special School, (3) supply of flywire screens and doors, £284 3s. 6d.—Eric K. Grouch.
1641. Warrnambool, Mental Hospital, (1) supply of stainless steel food bins, £300.—L. J. Morgan Pty. Ltd.
1642. Watsonia, Technical School, (1) supply of workshop equipment, £427 0s. 4d.—Demco Machinery Co. Pty. Ltd.
1643. Sandringham, Technical School, (1) supply of piano, £285.—L. A. Johnston.
1644. Melbourne, Titles Office, (3) supply of storage units and tables, £597 10s.—A. Hunt Son and Oliver Pty. Ltd.
1645. Melbourne, P.W.D. (M. E. Branch), (4) supply of drafting machines and sets of scales, £549 1s.—Max Wurcker Pty. Ltd.
1646. Carlton, Motor Registration Branch, (2) supply of special card index cabinets, £1,304.—C. T. Brown Ltd.
1647. Melbourne, Teachers' College Hostel, (3) supply of chairs, £285.—Sebel Sales Ltd.
1648. Geelong West, Technical School, (5) supply of tubular steel-framed typewriting tables, £264.—Clifton MacRae.
1649. Fawkner, High School, (1) supply of stacking chairs, £292 16s.—Reed Engineering Pty. Ltd.
1650. Frankston, Teachers' College, (2) supply of steel filing cabinets, £283.—Duff Steel Industries.
1651. Kew, Mental Hospital, (4) supply of tubular steel chairs, £273 12s.—Berwin Sales Pty. Ltd.
1652. Sandringham, Girls' Technical School, (6) supply of furniture, £1,454 10s. 9d.—Weeks and Hansen.

1653. Morwell, Technical School, (6) supply of shelving and benches, £924 13s. 6d.—Kennett Bros. and Rayner Pty. Ltd.

1654. Frankston, Teachers' College, (5) supply of rubber tiles, £589 2s.—Flor Lyfe Pty. Ltd.

1655. Watsonia, Technical School, (4) supply of fitters' benches, £273 10s.—Kennett Bros. and Rayner Pty. Ltd.

1656. Orbost, Court House, (3) supply of rubber tiles and treads, £256.—Flor Lyfe Pty. Ltd.

1657. Dookie, Agricultural College, (2) supply of inner-spring mattresses, £608 8s.—Yarra Bedding Co. Pty. Ltd.

1658. Melbourne, Police Headquarters, (5) supply of Vinyl floor tiles, £294.—Flor Lyfe Pty. Ltd.

1659. Richmond, Technical School, (6) supply of joinery, £475 9s.—Cherry and Sons Pty. Ltd.

1660. Tottenham, Technical School, (4) supply of fitters' benches, £279 10s.—Cherry and Sons Pty. Ltd.

1661. Melbourne, Teachers' College Hostel, (5) supply of chest of drawers, wardrobes and tables, £1,224 7s. 6d.—Kennett Bros. and Rayner Pty. Ltd.

1662. Melbourne, Royal Melbourne Technical College, (4) supply of tables and lockers, £813.—Johnstone and Morrison Pty. Ltd.

1663. Creswick, School of Forestry, (10) supply of study tables, £789 12s.—Johnstone and Morrison Pty. Ltd.

T. K. MALTBY, Commissioner of Public Works.
11.11.60.

ORDERS IN COUNCIL.—(Series 1960-61.)

EDUCATION DEPARTMENT.

1594. Apparatus for determination of carbon and sulphur in steels, for Ballarat School of Mines, £301 10s.—H. B. Selby and Co. Pty. Ltd.

Approved by the Governor in Council, 8th November, 1960.—A. MAHLSTEDT, Clerk of the Executive Council.

STATE ELECTRICITY COMMISSION.

1664.—The supply of four 220 kV circuit breakers for Yallourn Power Station and Rowville Terminal Station, to Specification No. 57-58/138, £79,568.—Australian Electrical Industries Pty. Ltd.

1665. The supply of fourteen 22 kV 200-amp. current limiting reactors, for the reduction of fault capacity of feeders at Ringwood Terminal Station, to Specification No. 59-60/316, £22,960.—Australian Electrical Industries Pty. Ltd.

1666. The supply of 72 66 kV outdoor condenser bushings and spares for main transformers, to Specification No. 60-61/52, £7,586 17s.—English Electric Co. of (Aust.) Pty. Ltd.

1667. The supply of two 235/67.5/22.5 kV transformers and accessories, Shepparton Terminal Station, to Quotation No. 853, £67,640.—English Electric Co. of (Aust.) Pty. Ltd.

1668. The supply of 3,000 66 kV pin type insulators, to Specification No. 60-61/66, £12,021 9s. 11d.—R. M. Hall Pty. Ltd.

1669. The supply of 4,000 66 kV switchgear insulators, to Specification No. 60-61/67, £22,213 1s. 9d.—R. M. Hall Pty. Ltd.

1670. The supply of spare parts for 220 kV disconnecting switches, operating mechanisms and earthing switches for metropolitan and country terminal stations and power stations, to Specification No. 59-60/102, £5,265 13s.—Stanger and Co. Ltd.

1671. The supply and erection of low-pressure mild-steel piping system for the disposal of polluted effluent in the boiler and turbine houses, Morwell Power Station, to Specification No. 60-61/72A, £5,390.—Stewarts and Lloyds (Distributors) Pty. Ltd.

1672. The supply of three diesel-engine crawler tractors and attachments, to Specification No. 60-61/96, £42,441 5s.—William Adams Tractors Pty. Ltd.

1673. The supply of 33,000 10-in. disc insulators for use in 220 kV main transmission lines, to Specification No. 60-61/27, £31,350.—A.C.I. Glass Insulators Pty. Ltd., c/o A.F.C.A. Pty. Ltd.

1674. The supply of 33,000 10-in. disc insulators for use in 220 kV main transmission lines, to Specification No. 60-61/27, £31,350.—A.C.I. Glass Insulators Pty. Ltd., c/o B.T.M. Agencies Pty. Ltd.

1675. The supply of 44,000 10-in. disc insulators for use in 220 kV main transmission lines, to Specification No. 60-61/27, £35,846 19s. 7d.—Pilkington Bros. Ltd., c/o J. H. Pemberton.

Approved by the Governor in Council, 2nd November, 1960.—A. MAHLSTEDT, Clerk of the Executive Council.

No. 106.—9735/60.—2

PUBLIC WORKS.

1676. Camp Hill State School and Teachers' Training College, drainage, surface preparation and priming and sealing of lane between the school and the college, £400.—Bendigo City Council. (N.229797.)

1677. Charlton Higher Elementary School, drainage works, £320 9s. 4d.—Charlton Shire Council. (N.211755 "C.")

1678. Research Station, Scoresby, maintenance of refrigeration equipment from 1st July, 1959, to 30th June, 1961, £360.—J. Wildridge and Sinclair Pty. Ltd. (S.E.188407.)

Approved by the Governor in Council, 8th November, 1960.—A. MAHLSTEDT, Clerk of the Executive Council.

NOTICE TO MARINERS.

[No. 15 of 1960.]

AUSTRALIA.—VICTORIA.

PORT PHILLIP.—SOUTH CHANNEL.

Former Light Beacon Destroyed, Foul Ground.

Date.—5th November, 1960.

Position.—Bowen Beacon (formerly Bowen Light Beacon). Lat. 38 deg. 18 min. 15 sec. S., Long. 144 deg. 42 min. 29 sec. E. (Approx.)

Details.—Bowen Beacon has been destroyed.

Caution.—Mariners are warned of the existence of foul ground in the above position caused by the remains of the Bowen Beacon which lie submerged carrying a least depth of 13 feet.

Remarks.—Diving operations to remove the debris will commence shortly.

Charts Affected.—British Admiralty Nos. 1171 and 2747.

Publication.—*Sailing Directions, Victoria*, 1959, pages 203 and 230. *Australia Pilot*, Vol. 11, 1956, page 72.

C. O'MALLEY,

Port Officer.

Ports and Harbors Branch,

Department of Public Works,

Melbourne, C.2, 14th November, 1960.

DEPARTMENT OF MINES.

SUBJECT to any necessary excisions, &c., it is proposed to grant the following mining lease:—

7850, Mineral; Lindsay Gordon Smith and Evelyn Nancy Smith; 3a. 2r. 13p., Parish of Knowsley East.

APPLICATIONS FOR LEASES DECLARED ABANDONED.

11348, Bendigo; Silvester Augustine Doyle; 54a. 3r. 26p., Parish of Toolleen.

7866, Mineral; W. S. Grey; 147a. 0r. 11p., Parish of Walwa.

MINING LEASE GRANTED.

8343, Beechworth; Edwin Thomas Meagher, Kathleen Mary Meagher, Hayden Ewart and Hector McColl Jones; 7a. 3r. 9p., Parish of Bungil.

TAILINGS LICENCES GRANTED.

3066, Tailings Licence; James Harold Jackson; Parish of Faraday (in lieu of Tailings Licence No. 2981, expired).

3069, Tailings Licence; Giuseppe Mioni; Parish of Korumburra (in lieu of Tailings Licence No. 2995, expired).

MINERAL SEARCH LICENCE GRANTED.

205, Mineral Search Licence; Henry Allan Green; 50 acres, Parish of Ballarat.

MINING LEASES EXPIRED.

7493, Mineral; Neil McDonald Taylor and Reginald George Wilson; 15 acres, Parish of Woodside.

7441, Mineral; McKenzie Creek Quarrying Company Pty. Ltd.; 16a. 2r., Parish of Bungalally.

W. J. MIBUS,

Minister of Mines.

Fisheries Acts.

NOTICE OF INTENTION TO ALTER THE REGULATIONS REGARDING THE USE OF LONG LINES AND CERTAIN OTHER FISHING LINES IN THE PORT OF PORT PHILLIP (INCLUDING CORIO BAY, HOBSON'S BAY AND SWAN BAY).

IT is hereby notified for general information that it is intended, after the expiration of one month from the date of publication of this notice in the *Government Gazette*, to move His Excellency the Governor in Council to make a Proclamation providing as follows respecting the waters of Port Phillip (including Corio, Hobson's and Swan Bays):—

1. Revoking the Proclamation made the fifth day of December, 1950, and published in the *Government Gazette* of the sixth day of December, 1950, respecting the use of long lines and certain other fishing lines in the Port of Port Phillip (including Corio Bay, Hobson's Bay and Swan Bay).

2. Prohibiting, during the period from the first day of October in each year to the thirty-first day of March next following (both days inclusive), any person having in his possession any long line in or upon the waters of Port Phillip (including Hobson's Bay and Corio Bay) or of any river or creek flowing into such waters or within 200 yards of any of such waters, or doing any or all of the following things:—

- (a) Using or assisting in the use of a long line and the method of fishing known as "long lining";
- (b) taking or assisting in the taking of a boat with a long line on board, or attached thereto, on to any of the said waters; permitting a long line to be on or attached to any boat on such waters; allowing a long line to be in or upon such waters, or within 200 yards thereof.

3. Prohibiting during the period in any year from the first day of April to the thirtieth day of September (both days inclusive) any person having in his possession more than one long line in or upon the waters of Port Phillip (including Hobson's Bay and Corio Bay) or of any river or creek flowing into such waters, or within 200 yards thereof, or a long line having attached thereto more than 500 hooks, or doing any or all of the following things:—

- (a) Using or assisting in the use of more than one long line or a long line with more than 500 hooks attached thereto;
- (b) permitting more than one long line or a long line with more than 500 hooks attached to be on or attached to any boat on such waters;
- (c) taking or assisting in the taking of a boat having thereon, or attached thereto, more than one long line or a long line with more than 500 hooks attached, on to the said waters, or allowing such a boat to be on the said waters;

Provided that two or more licensed professional fishermen working together as a crew in one boat may use or have in their possession one long line with more than 500 hooks attached thereto in or upon the waters of Port Phillip (including Corio Bay and Hobson's Bay) or of any river or creek flowing into such waters or within 200 yards thereof; the maximum number of hooks permitted to be attached to any such long line which any such two or more professional fishermen may use or have in their possession or have on any boat on such waters shall be 850.

Provided further that during the period in any year from the first day of May to the thirty-first day of August (both days inclusive) the use of long lines for taking ling shall be permitted in the waters of Corio Bay westward of an imaginary line running north 8 degrees west (magnetic) from the shore end of Drysdale Jetty, through "Arthur the Great" Buoy, and thence to a point on the northern shore of Corio Bay (approximately a quarter of a mile westward of Kirk Point), subject to the following conditions:—

- (a) The line to be used shall be that known as No. 15 cotton line and the snoods shall be No. 9 cotton line;
- (b) Each hook used shall not exceed the size known as 2/0;
- (c) No bait other than raw beef shall be used;
- (d) No person may do any or all of the following things:—
 - (i) Use, or assist in the use of, more than one long line or a long line with more than 800 hooks attached thereto in or on the said waters;

- (ii) permit more than one long line or a long line with more than 800 hooks attached to be on or attached to any boat on the said waters;
- (iii) take or assist in the taking of a boat having thereon or attached thereto more than one long line or a long line with more than 800 hooks attached on to the said waters, or allow such a boat to be on the said waters.

4. Prohibiting any person using, assisting in the use of or having a long line in possession in or on the waters of Swan Bay during the whole of each year.

5. Prohibiting the use of any fishing line, whether fixed or unfixed, having attached thereto more than three hooks, in or on the waters of Port Phillip (including Corio Bay and Hobson's Bay), and prescribing that six shall be the maximum number of fishing lines which any person may use or have in his possession or control in or on the said waters, during the period from the first day of October in each year to the thirty-first day of March next following (both days inclusive). The provisions of this paragraph shall apply to the waters of Swan Bay during the whole of each year.

NOTE.—For the purposes of the Proclamation, the waters of Port Phillip referred to therein shall be the waters lying northerly from an imaginary line from the most seaward point of Point Lonsdale to the most seaward point of Point Nepean.

A. G. RYLAH,
Chief Secretary.

A. DUNBAVIN BUTCHER,
Director of Fisheries and Wildlife.

Hawkers and Pedlers Act 1958.
APPLICATIONS FOR LICENCES.

HIS Excellency the Governor of the State of Victoria, by and with the advice of the Executive Council thereof, doth by Order made on the 8th November, 1960, pursuant to the provisions of section 6 of the *Hawkers and Pedlers Act 1958*, appoint every Thursday for holding General Meetings of Justices for the special purpose of taking into consideration applications for hawkers' and pedlers' licences at the Court Houses at Camperdown and Cobden within the Warrnambool Police District, in lieu of the days heretofore appointed—to take effect as from and inclusive of the 1st December, 1960.

A. MAHLSTEDT,
Clerk of the Executive Council.
At the Executive Council Chamber,
Melbourne, 8th November, 1960.

Vegetation and Vine Diseases Act 1958.—Fruit and Vegetables Act 1958.

APPOINTMENT OF INSPECTORS.

IN exercise of its powers, the Public Service Board, by certificate No. 3585, dated the 27th October, 1960, has appointed the under-mentioned Orchard Inspectors as Inspectors, under the provisions of the *Vegetation and Vine Diseases Act 1958* and the *Fruit and Vegetables Act 1958*, without additional salary:—

GERALD STANLEY BARTON.
HENRY JOHN BUGG.
CLIFFORD CROUCH.
NORMAN COLIN JONES.
NORMAN JOHN KLINGE.

P. RYAN,
Director of Agriculture.
Melbourne, 9th November, 1960.

PETITION FOR UNION OF THE BOROUGH OF INGLEWOOD AND THE SHIRE OF KORONG.

PURSUANT to the provisions of section 43 of the *Local Government Act 1958*, the substance and prayer of a petition presented to His Excellency the Governor in Council, in accordance with section 35 of the said Act, are published, viz.:—

The joint petitioners—the Mayor, Councillors, and Burgesses of the Borough of Inglewood and the President, Councillors, and Ratepayers of the Shire of Korong—pray that, in exercise of the power conferred upon him by sub-section (4) of section 16 of the *Local Government Act 1958*, His Excellency the Governor in Council may be pleased to unite the said municipalities to form one municipality under the title of the Shire of Korong.

M. V. PORTER,
Minister for Local Government.

Town and Country Planning Act 1958, as Amended.
OCEAN-ROAD PLANNING SCHEME 1955.
AMENDMENT No. 1, 1959 (SHIRE OF OTWAY).

Notice of Approval.

IN pursuance of the powers conferred by the *Town and Country Planning Act 1958*, as amended, the Governor of the State of Victoria, by and with the advice of the Executive Council thereof, on the 25th October, 1960, approved with modifications a planning scheme entitled the Ocean-road Planning Scheme 1955, Amendment No. 1, 1959 (Shire of Otway), in respect of part of the municipal district of the Shire of Otway.

A copy of the planning scheme as approved may, be inspected during office hours at the office of the Town and Country Planning Board, 61 Spring-street, Melbourne; at the office of the Shire of Otway, Beech Forest; and, when available, at the Office of Titles, Melbourne, and at the Central Plan Office of the Department of Crown Lands and Survey, Melbourne.

H. R. TROTTER, Acting Secretary,
 Town and Country Planning Board.

Town and Country Planning Act 1958, as Amended.
SHIRE OF BALLARAT PLANNING SCHEME 1956.
AMENDMENT No. 3, 1960.

Notice of Approval.

IN pursuance of the powers conferred by the *Town and Country Planning Act 1958*, as amended, the Governor of the State of Victoria, by and with the advice of the Executive Council thereof, on the 2nd day of November, 1960, approved with modifications a planning scheme entitled the Shire of Ballarat Planning Scheme 1956, Amendment No. 3, 1960, in respect of part of the municipal district of the Shire of Ballarat.

A copy of the planning scheme as approved may be inspected during office hours at the office of the Town and Country Planning Board, 61 Spring-street, Melbourne; at the office of the Shire of Ballarat, Gillies-street, Wendouree; and, when available, at the Office of Titles, Melbourne; and at the Central Plan Office of the Department of Crown Lands and Survey, Melbourne.

H. R. TROTTER,
 Acting Secretary.

Town and Country Planning Board, 15th November, 1960.

BOROUGH ECHUCA WATER TRUST.

RATING BY-LAW FOR THE YEAR 1961.

THE Borough Echuca Water Trust, in pursuance and exercise of the powers conferred by the Water Acts, doth hereby make a rate for the supply of water for domestic purposes of Twelve pence (12d.) in the pound on the net annual municipal valuation of land and tenements liable to be rated within the Borough Echuca Water Trust Urban District.

Provided that in no case shall the amount of rate payable per annum in respect of any tenement (other than land on which there is no building) be less than Five pounds, and in respect of land on which there is no building less than Three pounds.

Such rates are made and shall be levied upon the occupiers or owners of the said lands and tenements for the year commencing the 1st day of January, 1961, and shall be payable on the 10th day of January, 1961, at the office of the said Trust.

The maximum quantity of water to be supplied in any year without further charge to any property rated by the Trust is hereby fixed at a quantity which, at a charge of One shilling and six pence per 1,000 gallons, would produce an amount equal to the amount of rate levied on the property for the said year.

The charge for water supplied by measure to any property rated by the Trust in excess of such maximum quantity, computed as in the last preceding clause, is hereby fixed at One shilling and six pence per 1,000 gallons.

The charge for water supplied by measure shall be payable, on demand, at the office of the said Trust.

Passed this 24th day of October, 1960.

(SEAL) H. G. A. HARVEY, Chairman.
 P. W. SYMONS, Commissioner.
 K. F. MCCARTNEY, Secretary.

Approved, 8th November, 1960.—W. J. MIBUS, Minister of Water Supply.

FISH CREEK WATERWORKS TRUST.
RATING BY-LAW FOR THE YEAR 1960.

No. 1.

THE Fish Creek Waterworks Trust, in pursuance and exercise of the powers conferred by the Water Acts, doth hereby make a rate for the supply of water for domestic purposes of Three shillings and sixpence in the pound on the net annual valuation of land and tenements liable to be rated within the Fish Creek Waterworks District.

Provided that in no case shall the amount of rate payable per annum in respect of any tenement (other than land on which there is no building) be less than £6 15s., and in respect of land on which there is no building less than £1 per annum.

Such rates are made and shall be levied upon the occupiers or owners of the said land and tenements for the year commencing on the first day of January, 1960, and shall be due and payable on the first day of December, 1960, at the office of the Trust.

The maximum quantity of water to be supplied in any year without further charge to any property rated by the Trust is hereby fixed at the quantity of water which, at a charge of One shilling and sixpence per 1,000 gallons, would produce an amount equal to the amount levied on such property for the said year. The charge for water supplied by measure to a property rated by the Trust in excess of such maximum quantity, computed as in the last preceding clause, is hereby fixed at One shilling and six pence per 1,000 gallons.

The charge for water supplied by measure to any property not rated by the Trust is hereby fixed at One shilling and sixpence per 1,000 gallons, and the minimum quantity of water to be charged for in cases where water is so supplied is hereby fixed at 10,000 gallons.

Dated this 2nd day of November, 1960.

(SEAL) W. A. GALE, Chairman.
 C. A. NICOLL, Commissioner.
 T. E. THORSON, Commissioner.
 G. B. TAYLOR, Secretary.

Approved, 8th November, 1960.—W. J. MIBUS, Minister of Water Supply.

KATAMATITE WATERWORKS TRUST.
FIXING THE LIMIT OF A BANK OVERDRAFT.

HIS Excellency the Governor of the State of Victoria, by and with the advice of the Executive Council thereof, doth by Order made on the 15th day of November, 1960, in pursuance of the provisions of section 288 of the *Water Act 1958* (No. 6413), fix the limit of the overdraft to be obtained by the Katamatite Waterworks Trust from the Australia and New Zealand Bank Limited, Katamatite, at an amount not to exceed at any one time the sum of Seven hundred and fifty pounds (£750).

A. MAHLSTEDT,
 Clerk of the Executive Council.
 At the Executive Council Chamber,
 Melbourne, 15th November, 1960.

Health Act 1958 (No. 6270).

**NOTIFICATION OF CONVICTIONS OF OFFENCES
 AGAINST PART XIV.**

PURSUANT to the provisions of section 294 of the *Health Act 1958*, notification is hereby given that at the Court of Petty Sessions, Richmond, on the 5th October, 1960, the following were convicted and fined, as indicated on the charges as set out:—

- (a) CECIL ARTHUR McDOWELL and (Mrs.) JOHANNA McDOWELL, of 310 Bridge-road, Richmond.
 Charge: Selling tripe the reaction value of which was greater than pH 7.5.
 Fine: £15 against each defendant.
- (b) NORMAN ERSKINE HART, of 120 Bridge-road, Richmond.
 Charge: Selling tripe the reaction value of which was greater than pH 7.5.
 Fine: £5.
- (c) EXTRA MEAT SUPPLY PTY. LTD., of 91 Swan-street, Richmond.
 Charge: Selling minced steak containing a preservative, sulphur dioxide, not permitted under the Health Act.
 Fine: £20.

A. T. GARDNER, Secretary,
 Commission of Public Health.

*Hospitals and Charities Act 1958 (No. 6274).—
Sections 46 and 64.*

**PETITION TO INCORPORATE HELPING HAND
ASSOCIATION FOR MENTALLY RETARDED
CHILDREN.—LATROBE VALLEY BRANCH.**

IT is notified, in accordance with the provisions of sections 46 and 64 of Act No. 6274 that the Hospitals and Charities Commission has received a petition signed by not less than twenty-five contributors to Helping Hand Association for Mentally Retarded Children praying that that institution be incorporated under the provisions of the said Act. The institution established in or about 1953 will have for its objects the dispensing of charitable relief to infirm or incurable persons and the establishment and maintenance of a training centre for mentally retarded persons, including children, and is capable of being incorporated.

If a counter petition signed by an equal or greater number of contributors is not lodged with the aforesaid Commission at No. 1 Nicholson-street, Melbourne, within one calendar month of publication of this notice, the Governor in Council may, by order made pursuant to Act No. 6274, declare the contributors for the time being to Helping Hand Association for Mentally Retarded Children—Latrobe Valley Branch to be a body corporate by the name set forth in such order.

E. P. CAMERON,
Minister of Health.

Department of Health,
Melbourne, 10th November, 1960.

WORKERS' COMPENSATION ACT 1958.—SECTION 72.

HIS Excellency the Governor of the State of Victoria, by and with the advice of the Executive Council thereof, and in pursuance of the provisions of section 72 of the *Workers Compensation Act 1958*, has this day approved of The Eastern United Assurance Corporation Limited, as an "Insurer" for the purposes of the said Act until the 30th June, 1961.

A. MAHLSTEDT,
Clerk of the Executive Council.

At the Executive Council Chamber,
Melbourne, 8th November, 1960.

EDUCATION DEPARTMENT.

IT is hereby notified that Alfred Ronald Shannon has been assigned the duties of Chief Inspector of Technical Schools for the period during which Oliver Emanuel Nilsson is absent overseas on official business, from and inclusive of the 28th September, 1960, to the 18th November, 1960, and will *ex officio* be a member of the Committee of Classifiers for the Technical Schools Division.

A. McDONELL,
Director of Education.

Licensing Act 1958.

REGISTRATION OF A BREWER.

CARLTON & UNITED BREWERIES LTD., has this day caused to be registered its name and a particular description of its premises, situate 101 Corio-terrace, Geelong, where it proposes to carry on the business of a brewer during the year 1961.

Dated this 10th day of November, 1960.

J. MILLS,
Clerk of the Licensing Court
for the Licensing Area of Geelong.

Country Fire Authority Act.

**PERMISSION TO HOLD FIRE BRIGADE
DEMONSTRATION.**

IN pursuance with the provisions of section 103 of the *Country Fire Authority Act 1958*, the Country Fire Authority has granted permission for the holding of a fire brigade demonstration as under:—

GREAT NORTHERN FIRE BRIGADES' ASSOCIATION.

At Swan Hill, on Monday, 30th January, 1961.

G. G. SINCLAIR,
Secretary.

APPOINTMENTS.

HIS Excellency the Governor of the State of Victoria, by and with the advice of the Executive Council thereof, has, by Orders made on the 8th day of November, 1960, been pleased to make the under-mentioned appointments, viz.:—

LAW DEPARTMENT.

Justices of the Peace.

DOUGLAS BARELLI, 10 Meerut-street, Mitcham, and
REGINALD OWEN SPENCER, 10 Hillcrest-avenue, Ringwood.

to Keep the Peace in the Central Bailiwick of the State of Victoria; and

ANDREW WILLIAM MCCOLLEY, Mechanic-street, Lakes Entrance, and

LEONARD JOHN NORMAN, Lakes Entrance,

to Keep the Peace in the Eastern Bailiwick of the State of Victoria.

Commissioners for Taking Declarations, &c.

LESLIE ALDEN FIELDING, care of Hospital Benefits Association of Victoria, 390 Little Collins-street, Melbourne,

PATRICK LEO FLYNN, care of Flynn and Collins Pty. Ltd., 803 Nepean Highway, East Bentleigh,

HAROLD HAYES, care of Kirkstall Repco Pty. Ltd., McNaughton-road, Clayton, and

EDWARD GEORGE PARTINGTON, Bendigo Ordnance Factory,

to be Commissioners for taking Declarations and Affidavits, pursuant to the provisions of the *Evidence Act 1958*, to resign upon ceasing to occupy their present positions; and

JOHN RAYMOND KEYS BRIDGE, 75 City View-road, North Balwyn, and

SYDNEY BIRDWOOD HARVEY, 2 Clyde-street, Oakleigh,

to be Commissioners for taking Declarations and Affidavits, pursuant to the provisions of the *Evidence Act 1958*, to resign upon removing from the neighbourhood of the addresses stated.

Probation Officers of Children's Court.

JOSEPH SHEEN, 12 Hesser-street, Albion,

to be a Probation Officer for the Children's Court at Sunshine, pursuant to the provisions of the *Children's Court Act 1958*;

RUPERT LENNOX EDWARDS, The Vicarage, Koroit,

to be a Probation Officer for the Children's Court at Koroit, pursuant to the provisions of the *Children's Court Act 1958*;

CHARLES FREDERICK DAVID RAYNOR, Conness-street, Chiltern,

to be a Probation Officer for the Children's Court at Chiltern, pursuant to the provisions of the *Children's Court Act 1958*;

JOHN LESLIE RYAN, Main-street, Chiltern,

to be a Probation Officer for the Children's Court at Chiltern, pursuant to the provisions of the *Children's Court Act 1958*; and

ROGER TROWBRIDGE, 519 Whitehorse-road, Surrey Hills,

to be a Probation Officer for the Children's Court at Melbourne, pursuant to the provisions of the *Children's Court Act 1958*.

Clerk of Petty Sessions, &c.

ANTHONY RUSSELL ELLIS

to be Clerk of Petty Sessions and Clerk of the Children's Court at Glenroy, *vice* F. J. Tenni, relieved, to take effect from the date of commencement of duty.

CHIEF SECRETARY'S DEPARTMENT.

Electoral Registrars (Acting).

DAVID BRUCE HUNTER

to be Electoral Registrar (Acting) for the Carrum, Mentone, and Seaford Subdivisions of the Electoral District of Mentone; and for the Dromana, Frankston, and Hastings Subdivisions of the Electoral District of Mornington, to take effect on and from the 28th October, 1960, during the absence on leave of Albert Jack Walsh; and

LAURIE THOMAS WILLIAMS

to be Electoral Registrar (Acting) for the Essendon, Essendon North, and Pascoe Vale Subdivisions of the Electoral District of Essendon; and for the Essendon West and Moonee Ponds Subdivisions of the Electoral District of Moonee Ponds, to take effect on and from the 2nd November, 1960, during the absence on leave of Oliver Hugh Robinson.

Collecting Agent.

EWAN FIELD EVANS,
pursuant to the provision of section 4 of the *Registration of Births Deaths and Marriages Act 1959*, to be a Collecting Agent at Rochester, to date from commencement of duty, with fees, *vice* Allan Keith Bromley, resigned.

Governor (Acting) of Pentridge.

REGINALD JOHN SOUTER,
pursuant to the provisions of the *Gaols Act 1958*, to be Governor (Acting) of Her Majesty's Prison, Pentridge, from the 7th November, 1960, to the 27th November, 1960, both dates inclusive, during the absence on leave of Charles James McGann.

Assistant to the Inspector of Fisheries.

JOHN GRANT MUSTARD,
pursuant to the provisions of section 4 of the *Fisheries Act 1958*, to be an Assistant to the Inspector of Fisheries.

DEPARTMENT OF CROWN LANDS AND SURVEY.

Bailiff of Crown Lands.

EDGAR DUNHAM MOODY
to be a Bailiff of Crown lands, without salary.

DEPARTMENT OF HEALTH.

Trustees of Cemeteries.

WILLIAM JOLLY
to be a Trustee, Kyneton Public Cemetery, *vice* R. Whan (resigned);

JAMES KENNEDY PATON
to be a Trustee, Kyneton Public Cemetery, *vice* J. Kilroy (deceased); and

STANLEY DAVID GILMOUR, and
HUGH TWYFORD DETTMANN
to be Trustees, Kyneton Public Cemetery.

DEPARTMENT OF THE TREASURER.

Collector of Imposts (Acting).

LAWRENCE GEORGE COMER
to act temporarily as Collector of Imposts, Mental Hygiene Authority, during the absence of W. J. Woods on leave.

A. MAHLSTEDT,

Clerk of the Executive Council.

At the Executive Council Chamber,
Melbourne, 8th November, 1960.

APPOINTMENT.

HIS Excellency the Governor of the State of Victoria, by and with the advice of the Executive Council thereof, has, by Order made on the 15th day of November, 1960, been pleased to make the under-mentioned appointment, viz.:—

DEPARTMENT OF WATER SUPPLY.

Waterworks Trust Commissioner.

ARTHUR MALONE
to be a Commissioner of the Rutherglen Waterworks

Trust, to hold office as such from the date hereof until the 3rd November, 1963, subject to the provisions of the Water Acts.

A. MAHLSTEDT,

Clerk of the Executive Council.

At the Executive Council Chamber,
Melbourne, 15th November, 1960.

RESIGNATIONS.

HIS Excellency the Governor of the State of Victoria, by and with the advice of the Executive Council thereof, has, by Orders made on the 8th day of November, 1960, accepted the resignations of the persons named hereunder of the offices mentioned, viz.:—

CHIEF SECRETARY'S DEPARTMENT.

ALLAN KEITH BROMLEY, as Collecting Agent at Rochester, pursuant to the provisions of the *Registration of Births Deaths and Marriages Act 1959*.

LAW DEPARTMENT.

HARRY JOHN HEWSON, as a Commissioner for taking Declarations and Affidavits, pursuant to the provisions of the *Evidence Act 1958*.

A. MAHLSTEDT,

Clerk of the Executive Council.

At the Executive Council Chamber,
Melbourne, 8th November, 1960.

LOCAL GOVERNMENT ACT 1958.

At the Executive Council Chamber, Melbourne, the eighth day of November, 1960.

PRESENT:

His Excellency the Governor of Victoria.
Mr. Bloomfield | Mr. Turnbull.

NAME OF THE MUNICIPALITY OF THE SHIRE OF FRANKSTON AND HASTINGS ALTERED TO THE SHIRE OF FRANKSTON.

HIS Excellency the Governor of the State of Victoria, by and with the advice of the Executive Council thereof, under the provisions of sections 16 and 35 of the *Local Government Act 1958*, and in compliance with the prayer of a petition presented by the Council of the Shire of Frankston and Hastings, notice of which was published in the *Government Gazette* of the 5th October, 1960, hereby orders that the name of the municipal district of the Shire of Frankston and Hastings and the Corporation thereof be altered, and that the said municipal district hereafter be named the Shire of Frankston and the Corporation thereof the President, Councillors and Ratepayers of the Shire of Frankston.

And the Honorable Murray Victor Porter, Her Majesty's Minister for Local Government for the State of Victoria, shall give the necessary directions herein accordingly.

A. MAHLSTEDT,

Clerk of the Executive Council.

LAND ACT 1958.

At Government House, Melbourne, the second day of November, 1960.

PRESENT:

His Excellency the Governor of Victoria.

Mr. Chandler
Mr. Reid

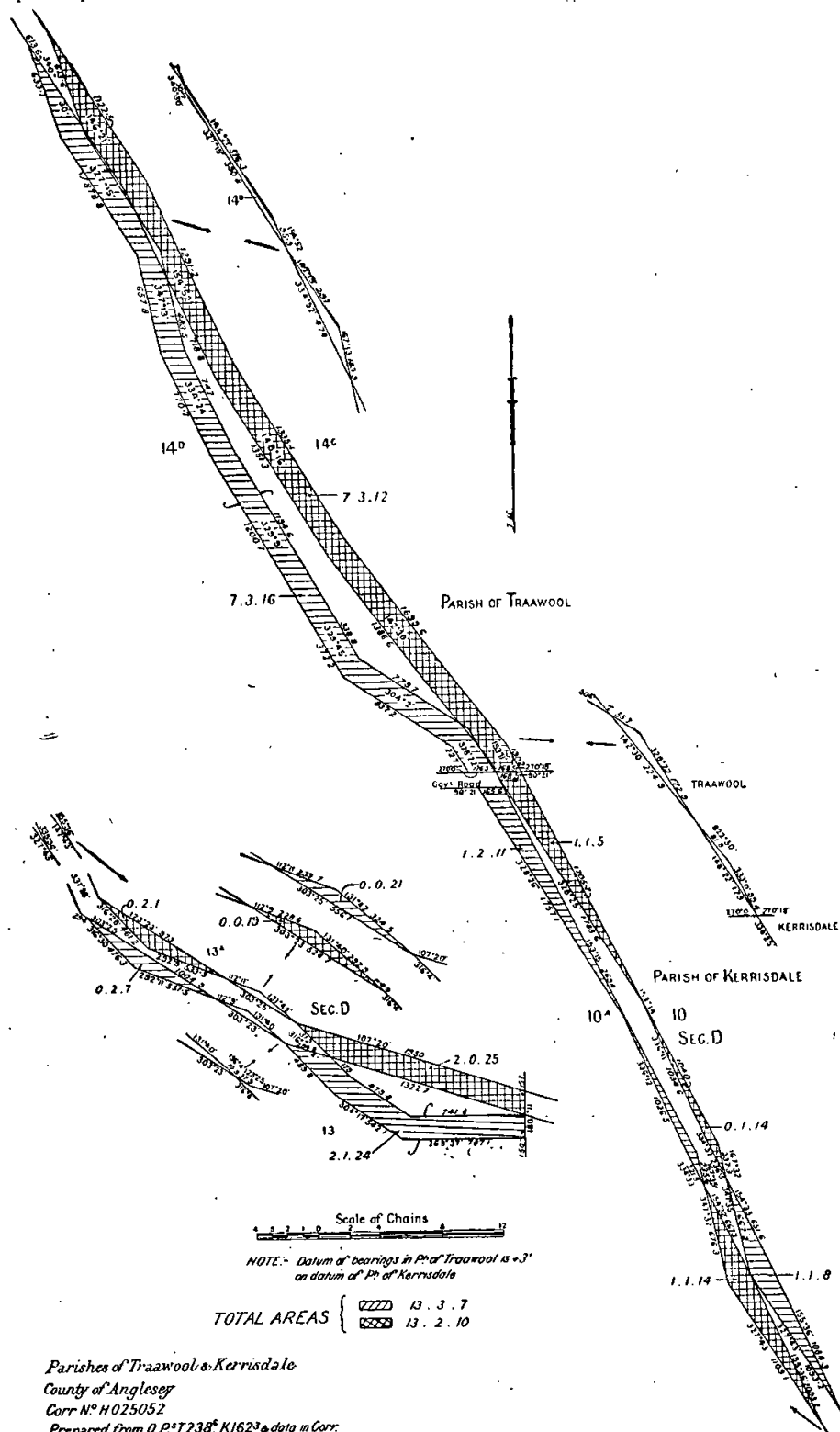
Mr. Petty.

LAND ACCEPTED BY THE CROWN FOR ROAD PURPOSES IN EXCHANGE FOR CROWN LAND IN THE PARISHES OF TRAAWOOL AND KERRISDALE.

IN pursuance of the powers conferred by section 208 of the *Land Act 1958*, His Excellency the Governor of the State of Victoria, by and with the advice of the Executive Council thereof, doth by Order made on the 2nd day of November, 1960, accept the new road in the Parishes of Traawool and Kerrisdale, as defined by technical description hereunder, in exchange for the land traversed by the old, as defined by technical description hereunder, on the terms mutually agreed upon, namely, an exchange without claim to compensation by either party, to such exchange:—

Land accepted by the Crown for Road purposes, 13 acres 3 roods 7 perches, Parishes of Traawool and Kerrisdale, County of Anglesey, in the six separate portions indicated by hachure on plan hereunder.

Crown land given in exchange, 13 acres 2 roods 10 perches, Parishes of Traawool and Kerrisdale, in the seven separate portions indicated by cross-hachure on plan hereunder.—(T.238^(s)) (K.162^(s)) (H.025052).



And the Honorable Keith Hector Turnbull, Her Majesty's Commissioner of Crown Lands and Survey for the State of Victoria, shall give the necessary directions herein accordingly.

A. MAHLSTEDT,
Clerk of the Executive Council.

DEPARTMENT OF CROWN LANDS AND SURVEY.

At the Executive Council Chamber, Melbourne, the eighth day of November, 1960.

PRESENT:

His Excellency the Governor of Victoria.
Mr. Bloomfield | Mr. Turnbull.

REVOCATIONS OF TEMPORARY RESERVATIONS OF LANDS BY ORDERS IN COUNCIL.

HIS Excellency the Governor of the State of Victoria, by and with the advice of the Executive Council thereof, doth hereby, in pursuance of the provisions of the *Land Act 1958*, revoke the temporary reservations of lands by Order in Council hereinafter referred to, viz.:

BEECHWORTH.—Order in Council of 6th February, 1865, of 1 rood of land in the Township of Beechworth, as a site for a Common School.—(Rs.6792.)

GOROKE.—Order in Council of 22nd June, 1885, of 2 acres 3 roods 37 perches of land in the Township of Goroke, as a site for a State School, so far only as regards the portion thereof comprised within the boundaries published in the *Government Gazette* of 12th October, 1960, and containing 1 acre, more or less.—(Rs.6410.)

DOWLING FOREST.—Order in Council of 13th October, 1873, of 304 acres 2 roods 16 perches of land in the Parish of Dowling Forest, as a site for a Police Paddock, so far only as regards the portion thereof comprised within the boundaries published in the *Government Gazette* of 12th October, 1960, and containing 303 acres 2 roods 16 perches.—(C.69969.)

MURTOA.—Orders in Council of 7th June, 1886, and 18th June, 1900, of 1 acre 3 roods 28 perches and 16 acres 1 rood 30 perches of land in the Township of Murtoa, as sites for Water Supply purposes, so far only as regards the respective portions thereof comprised within the boundaries published in the *Government Gazette* of 12th October, 1960, and containing 16 perches and 2 roods 15 perches.—(Rs.4964.)

And the Honorable Keith Hector Turnbull, Her Majesty's Commissioner of Crown Lands and Survey for the State of Victoria, shall give the necessary directions herein accordingly.

A. MAHLSTEDT,
Clerk of the Executive Council.

DEPARTMENT OF CROWN LANDS AND SURVEY.

At the Executive Council Chamber, Melbourne, the eighth day of November, 1960.

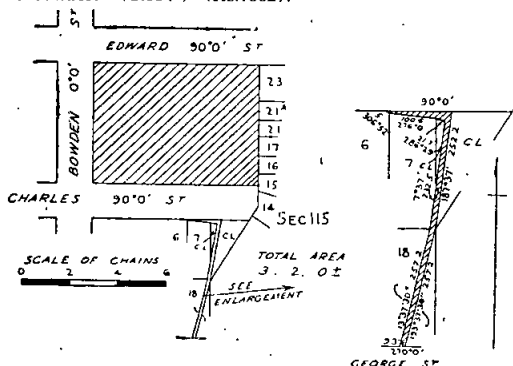
PRESENT:

His Excellency the Governor of Victoria.
Mr. Bloomfield | Mr. Turnbull.

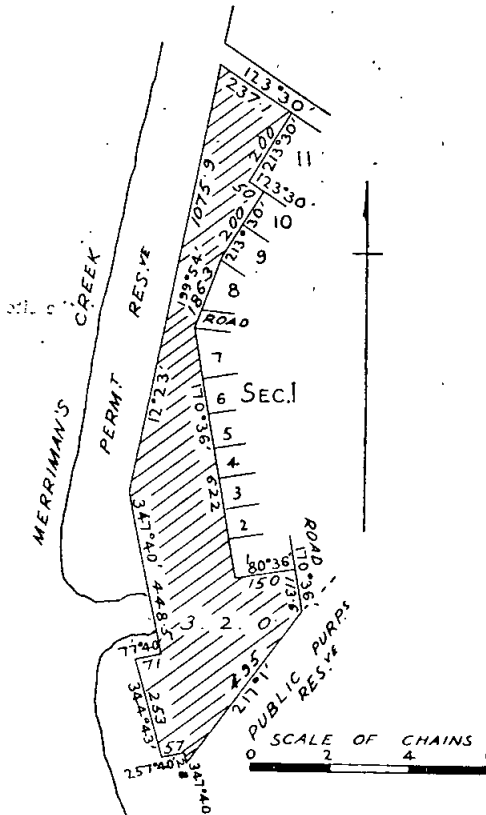
LANDS TEMPORARILY RESERVED AS SITES.

HIS Excellency the Governor of the State of Victoria, by and with the advice of the Executive Council thereof, doth hereby, in pursuance of the provisions of the *Land Act 1958*, reserve, temporarily, and also except from occupation for mining purposes under any miner's right, the land hereinafter described:—

CASTLEMAINE.—Site for Penal purposes, 3 acres 2 roods, more or less, Township of Castlemaine; Parish of Castlemaine, County of Talbot, as indicated by hachure on plan hereunder.—(C.99(8) (Rs.7992).)



SEASPRAY.—Site for Public purposes, 3 acres 2 roods, Township of Seaspray, Parish of Gifford, County of Buln Buln, as indicated by hachure on plan hereunder.—(S.461(8) (Rs.3585).)



And the Honorable Keith Hector Turnbull, Her Majesty's Commissioner of Crown Lands and Survey for the State of Victoria, shall give the necessary directions herein accordingly.

A. MAHLSTEDT,
Clerk of the Executive Council.

DEPARTMENT OF CROWN LANDS AND SURVEY.

At the Executive Council Chamber, Melbourne, the eighth day of November, 1960.

PRESENT:

His Excellency the Governor of Victoria.
Mr. Bloomfield | Mr. Turnbull.

REVOCATION OF ORDER IN COUNCIL WITHHOLDING CERTAIN LAND FROM SALE, LEASING, AND LICENSING.

HIS Excellency the Governor of the State of Victoria, by and with the advice of the Executive Council thereof, doth hereby, in pursuance of the provisions of the *Land Act 1958*, revoke the withholding from sale, leasing, and licensing of the land mentioned hereunder:—

JOEL JOEL.—Order in Council of 22nd December, 1882, of 71 acres 2 roods 9 perches of land in the Parish of Joel Joel, as a site for Supply of Gravel, so far only as regards the portion thereof comprised within the boundaries published in the *Government Gazette* of 12th October, 1960, and containing 51 acres 2 roods 30 perches, more or less.—(Rs.7978.)

And the Honorable Keith Hector Turnbull, Her Majesty's Commissioner of Crown Lands and Survey for the State of Victoria, shall give the necessary directions herein accordingly.

A. MAHLSTEDT,
Clerk of the Executive Council.

DEPARTMENT OF CROWN LANDS AND SURVEY.

At the Executive Council Chamber, Melbourne, the eighth day of November, 1960.

PRESENT:

His Excellency the Governor of Victoria.
Mr. Bloomfield | Mr. Turnbull.

LAND TEMPORARILY RESERVED FOR AN ADDITIONAL PURPOSE.

HIS Excellency the Governor of the State of Victoria, by and with the advice of the Executive Council thereof, doth hereby, in pursuance of the provisions of the *Land Act 1958*, reserve, temporarily, the land hereinafter described for an additional purpose:—

BROADFORD.—8 acres 1 rood, Township of Broadford, Parish of Broadford, County of Dalhousie, being the site temporarily reserved for Tourist Camping purposes by Order in Council of the 17th April, 1951, are hereby temporarily reserved for the additional purpose of Public Recreation.—(B.443(4) (Rs.6653).

And the Honorable Keith Hector Turnbull, Her Majesty's Commissioner of Crown Lands and Survey for the State of Victoria, shall give the necessary directions herein accordingly.

A. MAHLSTEDT,
Clerk of the Executive Council.

DEPARTMENT OF CROWN LANDS AND SURVEY.

At the Executive Council Chamber, Melbourne, the eighth day of November, 1960.

PRESENT:

His Excellency the Governor of Victoria.
Mr. Bloomfield | Mr. Turnbull.

UNUSED ROAD CLOSED.

HIS Excellency the Governor of the State of Victoria, by and with the advice of the Executive Council thereof, doth hereby direct that, in pursuance of the provisions of section 349 of the *Land Act 1958*, the unused road referred to hereunder be closed, viz.:—

Parish of Murchison, County of Rodney, being the road between allotments 7a and 12a, Parish of Murchison, and allotment 17, Parish of Noorilim.—(M.273(5) (H.023263).

And the Honorable Keith Hector Turnbull, Her Majesty's Commissioner of Crown Lands and Survey for the State of Victoria, shall give the necessary directions herein accordingly.

A. MAHLSTEDT,
Clerk of the Executive Council.

LAND ACT 1958.

At the Executive Council Chamber, Melbourne, the eighth day of November, 1960.

PRESENT:

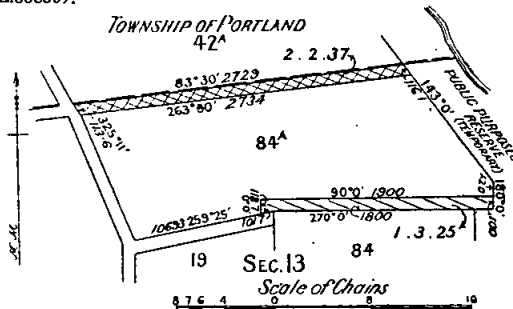
His Excellency the Governor of Victoria.
Mr. Bloomfield | Mr. Turnbull.

LAND ACCEPTED BY THE CROWN FOR ROAD PURPOSES IN EXCHANGE FOR CROWN LAND IN THE PARISH OF PORTLAND.

IN pursuance of the powers conferred by section 208 of the *Land Act 1958*, His Excellency the Governor of the State of Victoria, by and with the advice of the Executive Council thereof, doth by Order made on the eighth day of November, 1960, accept the new road in the Parish of Portland, as defined by technical description hereunder in exchange for the land traversed by the old road as defined by technical description hereunder on the terms mutually agreed upon, namely, an exchange without claim to compensation by either party to such exchange:—

Land accepted by the Crown for Road purposes:—1 acre 3 roods 25 perches, Parish of Portland, County of Normanby, indicated by hachure on plan hereunder.

Crown land given in exchange:—2 acres 2 roods 37 perches, Parish of Portland, County of Normanby, as indicated by cross-hachure on plan hereunder.—(P.69(6) Z.35839).



And the Honorable Keith Hector Turnbull, Her Majesty's Commissioner of Crown Lands and Survey for the State of Victoria, shall give the necessary directions herein accordingly.

A. MAHLSTEDT,
Clerk of the Executive Council.

COUNTRY ROADS BOARD.

At the Executive Council Chamber, Melbourne, the eighth day of November, 1960.

PRESENT:

His Excellency the Governor of Victoria.
Mr. Bloomfield | Mr. Turnbull.

ORDER APPROVING OF WIDENING AN EXISTING MAIN ROAD IN THE SHIRE OF HEYTESBURY.

WHEREAS the Country Roads Board constituted under the *Country Roads Act 1958* (No. 6229) has represented to His Excellency the Governor in Council that it appears to it desirable that the existing Cobden-Warrnambool road in the Shire of Heytesbury (declared to be a main road under the said Act which declaration was confirmed by the Order in Council published in the *Government Gazette* of the 19th February, 1941 on page 911) should be widened by the said Board: And whereas the said Board in accordance with the requirements of section 19 of the said cited Act has caused to be prepared a map plan and estimate showing the points between which and on and through what land the said widening is proposed to be made and the cost of acquiring the land: And whereas on an inspection of the said map and plan and a consideration of the said estimate His Excellency the Governor in Council is satisfied that there are funds legally available for acquiring the land: Now therefore be it known by this present Order that His Excellency the Governor of the State of Victoria with the advice of the Executive Council thereof doth hereby approve of the said road being widened, that is to say:—

All those pieces of land in the Parish of Ecklin, the boundaries of which are as follow:—

- Commencing at a point on the southern boundary of allotment 2b, section 18, of the said parish, distant 269 deg. 23 min. 809.4 links from the south-eastern angle of the said allotment; thence by lines bearing respectively 269 deg. 23 min. 240.6 links, 313 deg. 31 min. 447 links, and 118 deg. 23 min. 642 links to the point of commencement.
- Commencing at the north-eastern angle of allotment 2c, section 18, of the said parish; thence by lines bearing respectively 133 deg. 31 min. 450 links, 291 deg. 34 min. 843.3 links, and 90 deg. 0 min. 458 links to the point of commencement.

which said pieces of land are particularly delineated and shown coloured red on survey plan numbered 7614, lodged in the office of the Country Roads Board.

And the Honorable Sir Thomas Karran Maltby, Her Majesty's Commissioner of Public Works for the State of Victoria, shall give the necessary directions herein accordingly.

A. MAHLSTEDT,
Clerk of the Executive Council.

COUNTRY ROADS BOARD.

At the Executive Council Chamber, Melbourne, the eighth day of November, 1960.

PRESENT:

His Excellency the Governor of Victoria.
Mr. Bloomfield | Mr. Turnbull.

ORDER APPROVING OF A DEVIATION FROM A STATE HIGHWAY IN THE SHIRE OF MORWELL.

WHEREAS the Country Roads Board constituted under the *Country Roads Act 1958* (No. 6229) has represented to His Excellency the Governor in Council that it appears to it desirable that the deviation hereinafter referred to from the existing Princes Highway in the Shire of Morwell (declared to be a State highway under the said Act which declaration was confirmed by the Order in Council published in the *Government Gazette* of the 8th July, 1925, on pages 2371-3) should be made by the said Board: And whereas the said Board in accordance with the requirements of section 19 of the said cited Act has caused to be prepared a map plan and estimate showing the points between which and on and through what land the said deviation is proposed to be made and the cost of acquiring the land: And whereas on an inspection of the said map and plan and a consideration of the said estimate His Excellency the Governor in Council is satisfied that there are funds legally available for acquiring the land: Now therefore be it known by this present Order that His Excellency the Governor of the State of Victoria with the advice of the Executive Council thereof doth hereby approve of the said highway being made, that is to say:—

All that piece of land in the Parish of Maryvale, the boundaries of which are as follow:—Commencing at a point on the southern boundary of allotment 47B of the said parish distant 292 deg. 24 min. 610.5 links from the south-eastern angle of the said allotment; thence by lines bearing respectively 292 deg. 24 min. 567.3 links, 68 deg. 16½ min. 941.6 links, 97 deg. 18½ min. 930 links, 117 deg. 7 min. 40 sec. 996.9 links, 159 deg. 4½ min. 1,106.1 links, 289 deg. 16 min. 115.5 links, 317 deg. 57½ min. 982.8 links, 299 deg. 39 min. 10 sec. 739.6 links, 272 deg. 32½ min. 835.2 links and 247 deg. 20 min. 40 sec. 336.6 links to the point of commencement—which said piece of land is particularly delineated and shown coloured red on survey plan numbered 7674, lodged in the office of the Country Roads Board.

And the Honorable Sir Thomas Karran Maltby, Her Majesty's Commissioner of Public Works for the State of Victoria, shall give the necessary directions herein accordingly.

A. MAHLSTEDT,
Clerk of the Executive Council.

COUNTRY ROADS BOARD.

At the Executive Council Chamber, Melbourne, the eighth day of November, 1960.

PRESENT:

His Excellency the Governor of Victoria.
Mr. Bloomfield | Mr. Turnbull.

ORDER APPROVING OF A DEVIATION FROM A STATE HIGHWAY IN THE SHIRE OF LILLYDALE.

WHEREAS the Country Roads Board constituted under the *Country Roads Act 1958* (No. 6229) has represented to His Excellency the Governor in Council that it appears to it desirable that the deviation hereinafter referred to from the existing Warburton Highway in the Shire of Lillydale (declared to be a State highway under the said Act which declaration was confirmed by the Order in Council published in the *Government Gazette* of the 10th August, 1960, on pages 2743-8) should be made by the said Board: And whereas the said Board in accordance with the requirements of section 19 of the said cited Act has caused to be prepared a map plan and estimate showing the points between which and on and through what land the said deviation is proposed to be made and the cost of acquiring the land: And whereas on an inspection of the said map and plan and a consideration of the said estimate His Excellency the Governor in Council is satisfied that there are funds legally available for acquiring the land: Now therefore be it known by this present Order that His

Excellency the Governor of the State of Victoria with the advice of the Executive Council thereof doth hereby approve of the said highway being made, that is to say:—

All those pieces of land in the Parish of Yering, the boundaries of which are as follow:—

- (a) Commencing at the eastern angle of allotment 4, section 28, of the said parish; thence by lines bearing respectively 244 deg. 33 min. 279 links, 281 deg. 36 min. 373 links, 342 deg. 37 min. 248 links, 102 deg. 25 min. 652.1 links and 133 deg. 22 min. 75.1 links to the point of commencement.
- (b) Commencing at a point on the northern boundary of allotment 3A, section 28, of the said parish distant 114 deg. 59 min. 232 links from the north-western angle of the said allotment; thence by lines bearing respectively 114 deg. 59 min. 300 links, 162 deg. 37 min. 30 links and 298 deg. 56 min. 321 links to the point of commencement.
- (c) Commencing at the north-eastern angle of allotment 1, section 27, of the said parish; thence by lines bearing respectively 135 deg. 46 min. 90 links, 301 deg. 9½ min. 174.2 links and 106 deg. 33 min. 90 links to the point of commencement.
- (d) Commencing at a point on the eastern boundary of allotment 4B, section 28, of the said parish, distant 187 deg. 48 min. 64 ft. 3 in. from the north-eastern angle of the said allotment; thence by lines bearing respectively 187 deg. 48 min. 10 feet, 306 deg. 4 min. 278 ft. 6½ in., 111 deg. 1 min. 130 feet and 135 deg. 37 min. 150 ft. 4 in. to the point of commencement.
- (e) Commencing at a point on the northern boundary of allotment 3, section 28, of the said parish, distant 120 deg. 39 min. 295 ft. 7½ in. from the north-western angle of the said allotment; thence by lines bearing respectively 120 deg. 39 min. 650 feet, 298 deg. 29 min. 399 ft. 8 in. and 304 deg. 6 min. 251 ft. 1 in. to the point of commencement.
- (f) Commencing at a point on the northern boundary of allotment 3, section 28, of the said parish distant 120 deg. 39 min. 1,035 ft. 7 in. and 89 deg. 15 min. 72 ft. 2 in. from the north-western angle of the said allotment; thence by lines bearing respectively 89 deg. 15 min. 146 ft. 3½ in., 125 deg. 31 min. 136 ft. 3 in. and 286 deg. 43 min. 268 ft. 6½ in. to the point of commencement.
- (g) Commencing at a point on the southern boundary of allotment 4A, section 28, of the said parish, distant 305 deg. 25 min. 338 ft. 7 in. and 269 deg. 10 min. 156 ft. 0½ in. from the south-eastern angle of the said allotment; thence by lines bearing respectively 269 deg. 10 min. 69 feet, 300 deg. 40 min. 77 ft. 3½ in. and 105 deg. 50 min. 140 ft. 10 in. to the point of commencement—

which said pieces of land are particularly delineated and shown coloured red and yellow on survey plans numbered 7688 and 7689, lodged in the office of the Country Roads Board.

And the Honorable Sir Thomas Karran Maltby, Her Majesty's Commissioner of Public Works for the State of Victoria, shall give the necessary directions herein accordingly.

A. MAHLSTEDT,
Clerk of the Executive Council.

COUNTRY ROADS BOARD.

At the Executive Council Chamber, Melbourne, the eighth day of November, 1960.

PRESENT:

His Excellency the Governor of Victoria.
Mr. Bloomfield | Mr. Turnbull.

ORDER APPROVING OF WIDENING AN EXISTING MAIN ROAD IN THE CITY OF PRESTON.

WHEREAS the Country Roads Board constituted under the *Country Roads Act 1958* (No. 6229) has represented to His Excellency the Governor in Council that it appears to it desirable that the existing Whittlesea-road in the City of Preston (declared to be a main road under the said Act which declaration was confirmed by the Order in Council published in the *Government Gazette* of the 6th October, 1915, on page

3677) should be widened by the said Board: And whereas the said Board in accordance with the requirements of section 19 of the said cited Act has caused to be prepared a map plan and estimate showing the points between which and on and through what land the said widening is proposed to be made and the cost of acquiring the land: And whereas on an inspection of the said map and plan and a consideration of the said estimate His Excellency the Governor in Council is satisfied that there are funds legally available for acquiring the land: Now therefore be it known by this present Order that His Excellency the Governor of the State of Victoria with the advice of the Executive Council thereof doth hereby approve of the said road being widened, that is to say:—

All that piece of land in the Parish of Keelbundora, the boundaries of which are as follow:—

Commencing at the south-western angle of lot 15, on plan of subdivision numbered 40719, lodged in the Office of Titles, and being part of Crown portion Eleven of the said parish; thence by the arc of a circle of radius 560 feet a distance of 116 ft. 2 in., the chord of which arc bears 61 deg. 3½ min.; thence by lines bearing respectively 67 deg. 5 min. 279 ft. 5 in., 206 deg. 50 min. 178 ft. 10½ in., and 268 deg. 56 min. 278 ft. 3½ in. to the point of commencement.

Also, all that piece of land in the Parish of Jika Jika, the boundaries of which are as follow:—

Commencing at the north-western angle of lot 1 on plan of subdivision numbered 33802, lodged in the Office of Titles, and being part of Crown portion 146 of the said parish; thence by lines bearing respectively 89 deg. 2 min. 313 ft. 7½ in., 180 deg. 2 min. 121 ft. 3½ in., 270 deg. 2 min. 435 ft. 7 in., and 38 deg. 1½ min. 1 ft. 5 in.; thence by the arc of a circle of radius of 560 feet a distance of 167 ft. 5½ in., the chord of which arc bears 46 deg. 52 min. to the point of commencement—

which said pieces of land are particularly delineated and shown coloured red hatched on survey plan numbered 7087, lodged in the office of the Country Roads Board.

And the Honorable Sir Thomas Karran Maltby, Her Majesty's Commissioner of Public Works for the State of Victoria, shall give the necessary directions herein accordingly.

A. MAHLSTEDT,
Clerk of the Executive Council.

COUNTRY ROADS BOARD.

At the Executive Council Chamber, Melbourne, the eighth day of November, 1960.

PRESENT:

His Excellency the Governor of Victoria.
Mr. Bloomfield | Mr. Turnbull.

DECLARATION OF A DEVIATION FROM THE LOCH-POOWONG ROAD IN THE SHIRE OF KORUMBURRA.

WHEREAS by sections 21 and 58 of the *Country Roads Act 1958* (No. 6229) it is amongst other things enacted that when the Country Roads Board under the provisions of the *Country Roads Act* has by Resolution declared a deviation to be a main road the said Board may also declare that such deviation shall be in lieu of any existing road or part thereof named in such Resolution and that on publication in the *Government Gazette* of the Order confirming such Resolution the existing road or part thereof shall cease to be a main road or be discontinued as provided in the Resolution: And whereas the said Board has by Resolution declared the deviation on the land described in the First Schedule to such Resolution to be a main road and has also declared that such deviation shall be in lieu of the part of the existing road being the land described in the Second Schedule to the said Resolution and that such part of the said existing road shall be discontinued: Now therefore His Excellency the Governor of the State of Victoria by and with the advice of the Executive Council thereof doth hereby confirm the said Resolution.

Resolution for Declaration of a Deviation of a Main Road under the Country Roads Act.

Whereas the land the site of the road the course of which is below set out was taken by the Board under the provisions of the *Country Roads Act 1958* for the purpose of constructing such road deviation which road

deviation has now been laid out and formed on the same: And whereas the said Board (being the Country Roads Board incorporated under the said Act) thinks that the road aforesaid is fit to be used as a public highway such Board at a meeting now holden acting under the authority conferred upon it by sections 21 and 58 of the said Act doth by this present Resolution hereby declare the said road deviation the course of which is described in the First Schedule hereto with the commencing and terminating points thereof respectively specified to be part of a main road within the meaning and for the purposes of the *Country Roads Act 1958*: And the said Board doth also declare that such deviation shall be in lieu of the existing road or part thereof described in the Second Schedule hereto and that such part of the said existing road shall be discontinued.

FIRST SCHEDULE.

Shire of Korumburra.

19. *Loch-Poowong road* (9019).—All those pieces of land in the Parish of Jeetho West, the boundaries of which are as follow:—

- (a) Commencing at a point on the eastern boundary of lot 12 on plan of subdivision numbered 3948, lodged in the Office of Titles, and being part of allotment 29 of the said parish; the said point being distant 175 deg. 45 min. 132.8 links from the north-eastern angle of the said lot; thence by lines bearing respectively 175 deg. 45 min. 241.7 links, 207 deg. 47 min. 116.2 links, 0 deg. 44 min. 130.5 links, 5 deg. 43 min. 179 links and 25 deg. 18 min. 39.1 links to the point of commencement.
- (b) Commencing at a point on the western boundary of the existing Loch-Poowong road through allotment 29 of the said parish, distant 136 deg. 23 min. 96.4 links from an angle in the said boundary formed by lines bearing 316 deg. 23 min. and 359 deg. 57 min.; thence by lines bearing respectively 136 deg. 23 min. 16.6 links, 309 deg. 7 min. 13.8 links and 347 deg. 27 min. 3.4 links to the point of commencement.
- (c) Commencing at a point on the western boundary of the existing Loch-Poowong road through allotment 29 of the said parish, formed by the intersection of lines bearing 294 deg. 11 min. and 304 deg. 2 min.; thence by lines bearing respectively 114 deg. 11 min. 342.4 links, 283 deg. 58 min. 186.1 links, 298 deg. 8 min. 90.3 links, 309 deg. 7 min. 164.1 links and 124 deg. 2 min. 90.8 links to the point of commencement.
- (d) Commencing at an angle in the western boundary of the existing Loch-Poowong road through allotment 29 of the said parish formed by the intersection of lines bearing 4 deg. 56 min. and 333 deg. 6 min.; thence by lines bearing respectively 184 deg. 56 min. 147 links, 213 deg. 29 min. 51 links, 340 deg. 47 min. 154.8 links, 322 deg. 47 min. 199.2 links, 101 deg. 13 min. 173.9 links and 153 deg. 6 min. 92 links to the point of commencement.
- (e) Commencing at an angle in the western boundary of the existing Loch-Poowong road through allotment 29 of the said parish formed by the intersection of lines bearing 97 deg. 16 min. and 33 deg. 29 min.; thence by lines bearing respectively 277 deg. 16 min. 68.8 links, 67 deg. 56 min. 109.1 links and 213 deg. 29 min. 59.6 links to the point of commencement.
- (f) Commencing at an angle in the eastern boundary of the existing Loch-Poowong road through allotment 29 of the said parish formed by the intersection of lines bearing 359 deg. 57 min. and 27 deg. 47 min.; thence by lines bearing respectively 27 deg. 47 min. 161.6 links, 206 deg. 57 min. 77.2 links, 173 deg. 26 min. 133.7 links, 158 deg. 0 min. 159.8 links, 151 deg. 18 min. 138.3 links, 109 deg. 28 min. 136.4 links, 125 deg. 51 min. 152.4 links, 111 deg. 24 min. 303.3 links, 131 deg. 23 min. 106.2 links, 105 deg. 42 min. 81.5 links, 108 deg. 26 min. 112.2 links, 281 deg. 13 min. 284 links, 294 deg. 11 min. 342 links, 304 deg. 2 min. 290 links, 316 deg. 23 min. 216 links and 359 deg. 57 min. 187 links to the point of commencement.
- (g) Commencing at an angle in the western boundary of the existing Loch-Poowong road through allotment 29 of the said parish, formed by the intersection of lines bearing 355 deg. 45 min. and 13 deg. 28 min.; thence by lines bearing respectively 13 deg. 28 min. 45.5 links,

176 deg. 20 min. 415 links, 206 deg. 57 min. 18.6 links and 355 deg. 45 min. 387.5 links to the point of commencement—

which said pieces of land are particularly delineated and shown coloured red and green on survey plan numbered 7372, lodged in the office of the Country Roads Board.

SECOND SCHEDULE.

Shire of Korumburra.

19. *Loch-Poowong road* (9019).—All those pieces of land in the Parish of Jeetho West, the boundaries of which are as follow:—

- (a) Commencing at the north-eastern angle of lot 12 on plan of subdivision numbered 3948, lodged in the Office of Titles, and being part of allotment 29 of the said parish; thence by lines bearing respectively 113 deg. 7 min. 17.3 links, 176 deg. 36 min. 100.3 links, 205 deg. 18 min. 28.2 links and 355 deg. 45 min. 132.8 links to the point of commencement.
- (b) Commencing at an angle in the western boundary of the existing Loch-Poowong road through allotment 29 of the said parish, formed by the intersection of lines bearing 207 deg. 47 min. and 179 deg. 57 min.; thence by lines bearing respectively 27 deg. 47 min. 100.3 links, 180 deg. 44 min. 29 links, 195 deg. 28 min. 83 links, 180 deg. 55 min. 111.5 links, 166 deg. 22 min. 110.7 links, 167 deg. 27 min. 84.5 links, 316 deg. 23 min. 96.4 links and 359 deg. 57 min. 252 links to the point of commencement.
- (c) Commencing at an angle in the western boundary of the existing Loch-Poowong road through allotment 29 of the said parish, formed by the intersection of lines bearing 136 deg. 23 min. and 124 deg. 2 min.; thence by lines bearing respectively 316 deg. 23 min. 154 links, 129 deg. 7 min. 370.8 links and 304 deg. 2 min. 218.7 links to the point of commencement.
- (d) Commencing at an angle in the western boundary of the existing Loch-Poowong road through allotment 29 of the said parish, formed by the intersection of lines bearing 114 deg. 11 min. and 101 deg. 13 min.; thence by lines bearing respectively 294 deg. 11 min. 19.6 links, 103 deg. 58 min. 91.8 links and 281 deg. 13 min. 72.6 links to the point of commencement—

which said pieces of land are particularly delineated and shown coloured blue on survey plan numbered 7372, lodged in the office of the Country Roads Board.

The common seal of the Country Roads Board was hereto affixed, at Carlton, this seventeenth day of October, One thousand nine hundred and sixty, in the presence of—

(SEAL) D. V. DARWIN, Chairman.
W. H. NEVILLE, Member.
R. E. V. DONALDSON, Secretary.

And the Honorable Sir Thomas Karran Maltby, Her Majesty's Commissioner of Public Works for the State of Victoria, shall give the necessary directions herein accordingly.

A. MAHLSTEDT,
Clerk of the Executive Council.

COUNTRY ROADS BOARD.

At the Executive Council Chamber, Melbourne, the eighth day of November, 1960.

PRESENT:

His Excellency the Governor of Victoria.
Mr. Bloomfield Mr. Turnbull.

DECLARATION OF THE WIDENING OF WARRANDYTE-KANGAROO GROUND ROAD IN THE SHIRE OF ELTHAM.

WHEREAS by section 21 of the *Country Roads Act* 1958 (No. 6229) it is amongst other things enacted that when the Country Roads Board under the provisions of the Country Roads Act has taken the land necessary for constructing the road or deviation or widening it shall as soon as it thinks such road or deviation or widening is fit to be used as a public highway by Resolution declare the road or deviation or widening to be a main road or part thereof and that upon publication in the *Government Gazette* of the Order of the Governor in Council confirming such Resolution such road or deviation or widening shall

thereupon be a main road or a part thereof within the meaning of the said Act: And whereas the said Board has by Resolution declared the road on the land described in the Schedule to such Resolution to be part of a main road: Now therefore His Excellency the Governor of the State of Victoria by and with the advice of the Executive Council thereof doth hereby confirm the said Resolution.

Resolution for Declaration of the Widening of a Main Road Under the Country Roads Act.

Whereas the land the site of the road the course of which is below set out was taken by the Board under the provisions of the Country Roads Act for the purpose of widening the main road aforesaid which widening has now been laid out and formed on the same: And whereas the said Board (being the Country Roads Board incorporated under the said Act) thinks that the widening aforesaid is fit to be used as part of a public highway such Board at a meeting now holden doth by this Resolution hereby declare the same as described in the Schedule hereto with the commencing and terminating points thereof respectively specified to be part of the main road within the meaning and for the purposes of the Country Roads Act.

SCHEDULE.

Shire of Eltham.

7. *Warrandyte-Kangaroo Ground Road* (5607).—All those pieces of land in the Parish of Nillumbik, the boundaries of which are as follow:—

- (a) Commencing at the north-eastern angle of allotment 3f, section 8A, of the said parish; thence by lines bearing respectively 215 deg. 7 min. 254 links, 173 deg. 12 min. 730 links, 159 deg. 26 min. 505 links, 132 deg. 5 min. 459 links, 123 deg. 2 min. 181 links, 181 deg. 9 min. 15.2 links, 303 deg. 11 min. 192.4 links, 312 deg. 29 min. 465.3 links, 330 deg. 54 min. 203.3 links, 345 deg. 6 min. 307.2 links, 353 deg. 7 min. 692.6 links, 13 deg. 33 min. 38.6 links, 28 deg. 26 min. 185.6 links, 25 deg. 53½ min. 333.3 links, 16 deg. 12½ min. 545.2 links, 181 deg. 13 min. 231.4 links, 196 deg. 45 min. 326 links and 210 deg. 58 min. 274.3 links to the point of commencement.
- (b) Commencing at a point on the eastern boundary of allotment 2b, section 8A, of the said parish distant 213 deg. 1 min. 300 links from the north-eastern angle of the said allotment; thence by lines bearing respectively 196 deg. 2 min. 359 links, 220 deg. 23 min. 157.7 links, 30 deg. 6 min. 164.8 links, 15 deg. 0 min. 255.6 links and 34 deg. 46 min. 92.1 links to the point of commencement.
- (c) Commencing at the north-eastern angle of allotment 2A, section 8A, of the said parish; thence by lines bearing respectively 176 deg. 11 min. 46 links, 352 deg. 36 min. 46.3 links, 349 deg. 40 min. 193.6 links, 330 deg. 41 min. 599.5 links, 148 deg. 13 min. 604 links and 176 deg. 21 min. 200.2 links to the point of commencement.
- (d) Commencing at a point on the eastern boundary of allotment 5, section 1, of the said parish distant 356 deg. 21 min. 100 links, 328 deg. 13 min. 604 links and 351 deg. 43 min. 155.1 links from the south-eastern angle of the said allotment; thence by lines bearing respectively 339 deg. 8 min. 320.9 links, 314 deg. 44 min. 220.8 links, 117 deg. 4 min. 248.5 links and 171 deg. 43 min. 345.9 links to the point of commencement.
- (e) Commencing at a point on the western boundary of allotment 7, section 1, of the said parish, distant 169 deg. 11 min. 58.3 links from the south-western angle of allotment 6 of the said section; thence by lines bearing respectively 157 deg. 48 min. 352.6 links, 132 deg. 35 min. 247.5 links, 297 deg. 4 min. 275 links and 349 deg. 11 min. 375.7 links to the point of commencement.
- (f) Commencing at the north-western angle of allotment 18, section 4A, of the said parish; thence by lines bearing respectively 356 deg. 21 min. 132 links, 328 deg. 13 min. 608 links, 351 deg. 43 min. 401.8 links, 164 deg. 23 min. 384.3 links, 153 deg. 0 min. 612.1 links, 176 deg. 29 min. 416.4 links, 212 deg. 28 min. 602.8 links, 26 deg. 33 min. 702 links and 176 deg. 21 min. 166 links to the point of commencement.
- (g) Commencing at a point on the western boundary of allotment 18, section 4A, of the said parish, distant 1 deg. 10 min. 547.1 links from the south-western angle of the said allotment; thence by

lines bearing respectively 1 deg. 10 min. 215.9 links, 45 deg. 21 min. 184.2 links, 205 deg. 4 min. 154.3 links and 198 deg. 50 min. 217.2 links to the point of commencement.

- (h) Commencing at a point on the western boundary of allotment 19, section 4A, of the said parish, distant 184 deg. 35 min. 464 links and 199 deg. 14 min. 673.4 links from the north-western angle of the said allotment; thence by lines bearing respectively 159 deg. 10 min. 602.5 links, 312 deg. 0 min. 110.8 links, 339 deg. 25 min. 447 links and 19 deg. 14 min. 74.6 links to the point of commencement—

which said pieces of land are particularly delineated and shown coloured red and yellow on survey plan numbered 6866, lodged in the office of the Country Roads Board.

The common seal of the Country Roads Board was hereto affixed, at Carlton, this seventeenth day of October, One thousand nine hundred and sixty, in the presence of—

(SEAL) D. V. DARWIN, Chairman.
W. H. NEVILLE, Member.
R. E. V. DONALDSON, Secretary.

And the Honorable Sir Thomas Karran Maltby, Her Majesty's Commissioner of Public Works for the State of Victoria, shall give the necessary directions herein accordingly.

A. MAHLSTEDT,
Clerk of the Executive Council.

COUNTRY ROADS BOARD.

At the Executive Council Chamber, Melbourne, the eighth day of November, 1960.

PRESENT:

His Excellency the Governor of Victoria.
Mr. Bloomfield | Mr. Turnbull.

ORDER APPROVING OF A DEVIATION FROM A MAIN ROAD IN THE SHIRE OF DEAKIN.

WHEREAS the Country Roads Board constituted under the *Country Roads Act 1958* (No. 6229) has represented to His Excellency the Governor in Council that it appears to it desirable that the deviation hereinafter referred to from the existing Rochester-Kyabram road in the Shire of Deakin (declared to be a main road under the said Act which declaration was confirmed by the Order in Council published in the *Government Gazette* of the 24th March, 1915, on page 1099) should be made by the said Board: And whereas the said Board in accordance with the requirements of section 19 of the said cited Act has caused to be prepared a map plan and estimate showing the points between which and on and through what land the said deviation is proposed to be made and the cost of acquiring the land: And whereas on an inspection of the said map and plan and a consideration of the said estimate His Excellency the Governor in Council is satisfied that there are funds legally available for acquiring the land: Now therefore be it known by this present Order that His Excellency the Governor of the State of Victoria with the advice of the Executive Council thereof doth hereby approve of the said road being made, that is to say:—

All that piece of land in the Parish of Kyabram, the boundaries of which are as follow:—Commencing at a point on the southern boundary of allotment 112 of the said parish, distant 270 deg. 0 min. 1,000 links from the south-eastern angle of the said allotment; thence by lines bearing respectively 270 deg. 0 min. 791.8 links, 77 deg. 11 min. 468.1 links, 69 deg. 6 min. 200 links, 65 deg. 19 min. 283.5 links, 51 deg. 37 min. 434.4 links, 38 deg. 0 min. 427 links, 24 deg. 50 min. 474.2 links, 12 deg. 48 min. 403.3 links, 180 deg. 2 min. 722.3 links, 205 deg. 0 min. 754 links, and 245 deg. 0 min. 752.5 links to the point of commencement—which said piece of land is particularly delineated and shown coloured red and yellow on survey plan numbered 7672, lodged in the office of the Country Roads Board.

And the Honorable Sir Thomas Karran Maltby, Her Majesty's Commissioner of Public Works for the State of Victoria, shall give the necessary directions herein accordingly.

A. MAHLSTEDT,
Clerk of the Executive Council.

COUNTRY ROADS BOARD.

At the Executive Council Chamber, Melbourne, the eighth day of November, 1960.

PRESENT:

His Excellency the Governor of Victoria.
Mr. Bloomfield | Mr. Turnbull.

ORDER APPROVING OF A DEVIATION FROM A STATE HIGHWAY IN THE SHIRE OF TOWONG.

WHEREAS the Country Roads Board constituted under the *Country Roads Act 1958* (No. 6229) has represented to His Excellency the Governor in Council that it appears to it desirable that the deviation hereinafter referred to from the existing Murray Valley Highway in the Shire of Towong (declared to be a State highway under the said Act which declaration was confirmed by the Order in Council published in the *Government Gazette* of the 19th July, 1933, on page 1911), should be made by the said Board: And whereas the said Board in accordance with the requirements of section 19 of the said cited Act has caused to be prepared a map plan and estimate showing the points between which and on and through what land the said deviation is proposed to be made and the cost of acquiring the land: And whereas on an inspection of the said map and plan and a consideration of the said estimate His Excellency the Governor in Council is satisfied that there are funds legally available for acquiring the land: Now therefore be it known by this present Order that His Excellency the Governor of the State of Victoria with the advice of the Executive Council thereof doth hereby approve of the said highway being made, that is to say:—

All those pieces of land in the Parish of Beethang, the boundaries of which are as follow:—

- (a) Commencing at a point on the northern boundary of allotment 5, section 10, of the said parish distant 106 deg. 50 min. 700 links from the north-western angle of the said allotment; thence by lines bearing respectively 76 deg. 22 min. 1,997.6 links, 106 deg. 55 min. 276.2 links, 272 deg. 52 min. 311.1 links, 259 deg. 36 min. 455.8 links, 253 deg. 47 min. 1,093.8 links, 264 deg. 35 min. 349.3 links and 286 deg. 50 min. 50.7 links to the point of commencement.
- (b) Commencing at a point on the northern boundary of allotment 1, section 10 of the said parish distant 59 deg. 30 min. 342 links from the north-western angle of the said allotment; thence by lines bearing respectively 175 deg. 54 min. 103.8 links, 274 deg. 13 min. 36.6 links, 223 deg. 43 min. 40 secs. 403.9 links and 38 deg. 8 min. 499.4 links to the point of commencement.
- (c) Commencing at a point on the northern boundary of allotment 1, section 10, of the said parish, distant 59 deg. 30 min. 453.5 links from the north-western angle of the said allotment; thence by lines bearing respectively 59 deg. 30 min. 279.7 links, 230 deg. 43 min. 306.5 links and 355 deg. 54 min. 52.2 links to the point of commencement.
- (d) Commencing at the north-eastern angle of allotment 1, section 10, of the said parish; thence by lines bearing respectively 73 deg. 17 min. 513.3 links, 250 deg. 39 min. 513.9 links, 243 deg. 16 min. 347.5 links and 59 deg. 30 min. 352.4 links to the point of commencement.
- (e) Commencing at a point on the southern boundary of allotment 2A, section 11, of the said parish distant 239 deg. 26 min. 1,642 links and 196 deg. 55 min. 285.6 links, from the south-eastern angle of the said allotment; thence by lines bearing respectively 196 deg. 55 min. 251.7 links, 239 deg. 57 min. 296 links, 255 deg. 8 min. 291.6 links, 286 deg. 55 min. 744.7 links, 93 deg. 34 min. 641.3 links, 77 deg. 16 min. 354.7 links, and 58 deg. 57 min. 394 links to the point of commencement—

which said pieces of land are particularly delineated and shown coloured red on survey plan numbered 7594, lodged in the office of the Country Roads Board.

And the Honorable Sir Thomas Karran Maltby, Her Majesty's Commissioner of Public Works for the State of Victoria, shall give the necessary directions herein accordingly.

A. MAHLSTEDT,
Clerk of the Executive Council.

COUNTRY ROADS BOARD.

At the Executive Council Chamber, Melbourne, the eighth day of November, 1960.

PRESENT:

His Excellency the Governor of Victoria.
Mr. Bloomfield | Mr. Turnbull.

ORDER APPROVING OF WIDENING AN EXISTING MAIN ROAD IN THE SHIRE OF ARARAT.

WHEREAS the Country Roads Board constituted under the *Country Roads Act 1958* (No. 6229) has represented to His Excellency the Governor in Council that it appears to it desirable that the existing Ararat-Halls Gap road in the Shire of Ararat (declared to be a main road under the said Act which declaration was confirmed by the Order in Council published in the *Government Gazette* of the 16th July, 1947, on pages 3851-5) should be widened by the said Board: And whereas the said Board in accordance with the requirements of section 19 of the said cited Act has caused to be prepared a map plan and estimate showing the points between which and on and through what land the said widening is proposed to be made and the cost of acquiring the land: And whereas on an inspection of the said map and plan and a consideration of the said estimate His Excellency the Governor in Council is satisfied that there are funds legally available for acquiring the land: Now therefore be it known by this present Order that His Excellency the Governor of the State of Victoria with the advice of the Executive Council thereof doth hereby approve of the said road being widened, that is to say:—

All that piece of land in the Parish of Jallukar, the boundaries of which are as follow:—Commencing at the north-western angle of allotment Y8 of the said parish; thence by lines bearing respectively 133 deg. 58 min. 9,086.2 links, 219 deg. 42 min. 74.3 links, 313 deg. 58 min. 9,091.7 links and 43 deg. 58 min. 74.1 links to the point of commencement—which said piece of land is particularly delineated and shown coloured red and yellow on survey plan numbered 7627, lodged in the office of the Country Roads Board.

And the Honorable Sir Thomas Karran Maltby, Her Majesty's Commissioner of Public Works for the State of Victoria, shall give the necessary directions herein accordingly.

A. MAHLSTEDT,
Clerk of the Executive Council.

COUNTRY ROADS BOARD.

At the Executive Council Chamber, Melbourne, the eighth day of November, 1960.

PRESENT:

His Excellency the Governor of Victoria.
Mr. Bloomfield | Mr. Turnbull.

DECLARATION OF THE WIDENING OF PRINCES HIGHWAY, WESTERN HIGHWAY AND GLENELG HIGHWAY IN THE SHIRES OF COLAC, DIMBOOLA AND GLENELG RESPECTIVELY.

WHEREAS by sections 21 and 74 of the *Country Roads Act 1958* (No. 6229) it is amongst other things enacted that when the Country Roads Board under the provisions of the Country Roads Act has taken the land necessary for constructing the highway or deviation or widening it shall as soon as it thinks such highway or deviation or widening is fit to be used as a public highway by Resolution declare the highway or deviation or widening to be a State highway or part thereof and that upon publication in the *Government Gazette* of the Order of the Governor in Council confirming such Resolution such highway or deviation or widening shall thereupon be a State highway or a part thereof within the meaning of the said Act: And whereas the said Board has by Resolution declared the highways on the land described in the Schedule to such Resolution to be parts of State highways: Now therefore His Excellency the Governor of the State of Victoria by and with the advice of the Executive Council thereof doth hereby confirm the said Resolution.

Resolution for Declaration of the Widening of State Highways Under the Country Roads Act.

Whereas the land the sites of the highways the courses of which are below set out was taken by the Board under the provisions of the Country Roads Act for the purpose of widening the State highways aforesaid which widenings have now been laid out and formed on the same: And whereas the said Board (being the Country Roads Board incorporated under the said Act) thinks that the widenings aforesaid are fit to be used as parts of public highways such Board at a meeting now holden doth by this Resolution hereby declare the same as described in the Schedule hereto with the commencing and terminating points thereof respectively specified to be parts of the State highways within the meaning and for the purposes of the Country Roads Act.

SCHEDULE.

Shire of Colac.

1. *Princes Highway*.—All those pieces of land in the Parish of Irrewarra, the boundaries of which are as follow:—

- (a) Commencing at the north-eastern angle of portion 2, section 21, of the said parish; thence by lines bearing respectively 72 deg. 28 min. 739.8 links, 248 deg. 45 min. 756.9 links, 235 deg. 55½ min. 761 links and 52 deg. 50 min. 791 links to the point of commencement.
- (b) Commencing at the north-eastern angle of lot 4 on plan of subdivision numbered 4481, lodged in the Office of Titles and being part of allotment 4, section 18, of the said parish; thence by lines bearing respectively 97 deg. 43 min. 931.8 links, 272 deg. 50½ min. 924.5 links, 255 deg. 26 min. 1,395 links, 72 deg. 28 min. 417 links and 72 deg. 16 min. 1,000 links to the point of commencement.
- (c) Commencing at a point on the southern boundary of portion 2, section 17, of the said parish distant 261 deg. 58 min. 5,646.9 links from the south-eastern angle of portion 4 of the said section; thence by lines bearing respectively 261 deg. 58 min. 670.1 links, 277 deg. 43 min. 674.5 links, 95 deg. 9½ min. 654.5 links and 84 deg. 48 min. 682.9 links to the point of commencement—

which said pieces of land are particularly delineated and shown coloured red on survey plan numbered 6891, lodged in the office of the Country Roads Board.

Shire of Dimboola.

2. *Western Highway*.—All that piece of land in the Parish of Dimboola, the boundaries of which are as follow:—

Commencing at the north-eastern angle of allotment 56H of the said parish; thence by lines bearing respectively 143 deg. 43 min. 197.7 links, 303 deg. 48 min. 349.6 links and 101 deg. 26 min. 177 links to the point of commencement.

Also, all that piece of land in the Parish of Gerang Gerung, the boundaries of which are as follow:—

Commencing at the western angle of allotment 69 of the said parish; thence by lines bearing respectively 314 deg. 27 min. 952.9 links, 129 deg. 31 min. 1,049 links, 121 deg. 34 min. 650 links and 296 deg. 30 min. 763 links to the point of commencement—

which said pieces of land are particularly delineated and shown coloured red on survey plans numbered 7063 and 7078, lodged in the office of the Country Roads Board.

Shire of Glenelg.

17. *Glenelg Highway*.—All those pieces of land in the Parish of Casterton, the boundaries of which are as follow:—

- (a) Commencing at a point on the southern boundary of allotment 3, section A, Parish of Casterton, distant 117 deg. 40 min. 445.8 links from the south-western angle of the said allotment; thence by lines bearing respectively 93 deg. 56 min. 1,064 links, 69 deg. 42 min. 587.7 links, 54 deg. 9 min. 611.8 links, 205 deg. 22 min. 71.9 links, 229 deg. 37 min. 958.3 links, 264 deg. 27 min. 633 links, 287 deg. 36 min. 601.5 links and 297 deg. 40 min. 163.2 links to the point of commencement.
- (b) Commencing at a point on the eastern boundary of allotment 9, section 12, of the said parish distant 360 deg. 0 min. 1,696.9 links from the south-eastern angle of the said allotment; thence by lines bearing respectively 255 deg. 22 min. 307 links, 238 deg. 20 min. 611.5 links,

221 deg. 4 min. 615.5 links, 15 deg. 27 min. 299 links, 19 deg. 9 min. 274 links, 26 deg. 31 min. 264 links, 47 deg. 18 min. 247 links, 83 deg. 59 min. 248 links, 96 deg. 57 min. 647 links and 255 deg. 22 min. 140.6 links to the point of commencement—

which said pieces of land are particularly delineated and shown coloured red on survey plans numbered 6858 and 6946, lodged in the office of the Country Roads Board.

The common seal of the Country Roads Board was hereto affixed, at Carlton, this seventeenth day of October, One thousand nine hundred and sixty, in the presence of—

(SEAL) D. V. DARWIN, Chairman.
W. H. NEVILLE, Member.
R. E. V. DONALDSON, Secretary.

And the Honorable Sir Thomas Karran Maltby, Her Majesty's Commissioner of Public Works for the State of Victoria, shall give the necessary directions herein accordingly.

A. MAHLSTEDT,
Clerk of the Executive Council.

COUNTRY ROADS BOARD.

At the Executive Council Chamber, Melbourne, the eighth day of November, 1960.

PRESENT:

His Excellency the Governor of Victoria.
Mr. Bloomfield | Mr. Turnbull.

ORDER APPROVING OF A DEVIATION FROM A STATE HIGHWAY IN THE SHIRE OF TOWONG.

WHEREAS the Country Roads Board constituted under the *Country Roads Act 1958* (No. 6229) has represented to His Excellency the Governor in Council that it appears to it desirable that the deviation hereinafter referred to from the existing Omeo Highway in the Shire of Towong (declared to be a State highway under the said Act which declaration was confirmed by the Order in Council published in the *Government Gazette* of the 11th February, 1925, on page 570) should be made by the said Board: And whereas the said Board in accordance with the requirements of section 19 of the said cited Act has caused to be prepared a map plan and estimate showing the points between which and on and through what land the said deviation is proposed to be made and the cost of acquiring the land: And whereas on an inspection of the said map and plan and a consideration of the said estimate His Excellency the Governor in Council is satisfied that there are funds legally available for acquiring the land: Now therefore be it known by this present Order that His Excellency the Governor of the State of Victoria with the advice of the Executive Council thereof doth hereby approve of the said highway being made, that is to say:—

All those pieces of land in the Parish of Bolga, the boundaries of which are as follow:—

- (a) Commencing at an angle in the western boundary of the existing Omeo Highway through allotment 68H of the said parish, the said angle being formed by the intersection of lines bearing 149 deg. 25 min. and 129 deg. 18 min.; thence by lines bearing respectively 129 deg. 18 min. 303.7 links, 251 deg. 4 min. 53.5 links and 318 deg. 40 min. 279.3 links to the point of commencement.
- (b) Commencing at an angle in the western boundary of the existing Omeo Highway through allotment 68H of the said parish, the said angle being formed by the intersection of lines bearing 152 deg. 33 min. and 132 deg. 40 min.; thence by lines bearing respectively 329 deg. 9 min. 919.8 links, 322 deg. 40 min. 129.6 links, 71 deg. 4 min. 55.3 links, 141 deg. 24 min. 113.9 links and 152 deg. 33 min. 926 links to the point of commencement.
- (c) Commencing at an angle in the western boundary of the existing Omeo Highway through allotment 68H of the said parish, the said angle being formed by the intersection of lines bearing 132 deg. 40 min. and 125 deg. 4 min.; thence by lines bearing respectively 125 deg. 4 min. 312.6 links, 148 deg. 49 min. 179.3 links, 175 deg. 3 min. 574.4 links, 345 deg. 6 min. 484.3 links, 336 deg. 0 min. 251.3 links and 320 deg. 26 min. 269.4 links to the point of commencement.

- (d) Commencing at an angle in the western boundary of the existing Omeo Highway through allotment 68H of the said parish, the said angle being formed by the intersection of lines bearing 171 deg. 44 min. and 145 deg. 36 min.; thence by lines bearing respectively 145 deg. 36 min. 256.2 links, 158 deg. 47 min. 580.3 links, 133 deg. 14 min. 439.6 links, 81 deg. 49 min. 115.4 links, 155 deg. 45 min. 651.9 links, 174 deg. 40 min. 604.5 links, 231 deg. 21 min. 135.2 links, 203 deg. 54 min. 176.4 links, 208 deg. 2 min. 356.3 links, 318 deg. 28 min. 71.2 links, 18 deg. 52 min. 538.5 links, 4 deg. 34 min. 377 links, 342 deg. 1 min. 578.1 links, 324 deg. 38 min. 677.5 links and 334 deg. 45½ min. 831.8 links to the point of commencement—

which said pieces of land are particularly delineated and shown coloured red on survey plans numbered 7750 and 7751, lodged in the office of the Country Roads Board.

And the Honorable Sir Thomas Karran Maltby, Her Majesty's Commissioner of Public Works for the State of Victoria, shall give the necessary directions herein accordingly.

A. MAHLSTEDT,
Clerk of the Executive Council.

COUNTRY ROADS BOARD.

At the Executive Council Chamber, Melbourne, the eighth day of November, 1960.

PRESENT:

His Excellency the Governor of Victoria.
Mr. Bloomfield | Mr. Turnbull.

DECLARATION OF THE WIDENING OF BERWICK-CRANBOURNE ROAD, CRESWICK-SMEATON ROAD AND NHILL-JEPARIT ROAD IN THE SHIRES OF CRANBOURNE, CRESWICK AND DIMBOOLA RESPECTIVELY.

WHEREAS by section 21 of the *Country Roads Act 1958* (No. 6229) it is amongst other things enacted that when the Country Roads Board under the provisions of the Country Roads Act has taken the land necessary for constructing the road or deviation or widening it shall as soon as it thinks such road or deviation or widening is fit to be used as a public highway by Resolution declare the road or deviation or widening to be a main road or part thereof and that upon publication in the *Government Gazette* of the Order of the Governor in Council confirming such Resolution such road or deviation or widening shall thereupon be a main road or a part thereof within the meaning of the said Act: And whereas the said Board has by Resolution declared the roads on the land described in the Schedule to such Resolution to be parts of main roads: Now therefore His Excellency the Governor of the State of Victoria by and with the advice of the Executive Council thereof doth hereby confirm the said Resolution.

Resolution for Declaration of the Widening of Main Roads Under the Country Roads Act.

Whereas the land the sites of the roads the courses of which are below set out was taken by the Board under the provisions of the Country Roads Act for the purpose of widening the main roads aforesaid which widenings have now been laid out and formed on the same: And whereas the said Board (being the Country Roads Board incorporated under the said Act) thinks that the widenings aforesaid are fit to be used as parts of public highways such Board at a meeting now holden doth by this Resolution hereby declare the same as described in the Schedule hereto with the commencing and terminating points thereof respectively specified to be parts of the main roads within the meaning and for the purposes of the Country Roads Act.

SCHEDULE.

Shire of Cranbourne.

8. *Berwick-Cranbourne road* (3908).—All that piece of land in the Parish of Cranbourne, the boundaries of which are as follow:—Commencing at the south-eastern angle of allotment 34 of the said parish; thence by lines bearing respectively 270 deg. 0 min. 609.5 links, 70 deg. 29 min. 475.4 links, 19 deg. 50½ min. 475.4 links and 180 deg. 0 min. 606 links to the point of commencement—which said piece

of land is particularly delineated and shown coloured red on survey plan numbered 5457, lodged in the office of the Country Roads Board.

Shire of Creswick.

4. *Creswick-Smeaton road* (4004).—All that piece of land in the Parish of Spring Hill, the boundaries of which are as follow:—Commencing at the north-western angle of portion 5 of the said parish; thence by lines bearing respectively 90 deg. 0 min. 99 feet, 225 deg. 0 min. 140 feet and 360 deg. 0 min. 99 feet to the point of commencement—which said piece of land is particularly delineated and shown coloured red on survey plan numbered 5042, lodged in the office of the Country Roads Board.

Shire of Dimboola.

9. *Nhill-Jeparit road* (4609).—All that piece of land in the Parish of Ni Ni, the boundaries of which are as follow:—Commencing at the north-western angle of allotment 138 of the said parish; thence by lines bearing respectively 90 deg. 1 min. 841.2 links, 249 deg. 45 min. 782.8 links and 338 deg. 30 min. 291.4 links to the point of commencement—which said piece of land is particularly delineated and shown coloured red on survey plan numbered 7058, lodged in the office of the Country Roads Board.

The common seal of the Country Roads Board was hereto affixed, at Carlton, this seventeenth day of October, One thousand nine hundred and sixty, in the presence of—

(SEAL) D. V. DARWIN, Chairman.
W. H. NEVILLE, Member.
R. E. V. DONALDSON, Secretary.

And the Honorable Sir Thomas Karran Maltby, Her Majesty's Commissioner of Public Works for the State of Victoria, shall give the necessary directions herein accordingly.

A. MAHLSTEDT,
Clerk of the Executive Council.

COUNTRY ROADS BOARD.

At the Executive Council Chamber, Melbourne, the eighth day of November, 1960.

PRESENT:

His Excellency the Governor of Victoria.
Mr. Bloomfield | Mr. Turnbull.

ORDER APPROVING OF THE OPENING UP OF A STATE HIGHWAY IN THE SHIRE OF ROSEDALE.

WHEREAS the Country Roads Board constituted under the *Country Roads Act 1958* (No. 6229) has, in exercise of its powers conferred upon it by section 632 (a) of the *Local Government Act* (No. 6299) as incorporated in the said *Country Roads Act 1958*, for the purpose of opening up a State highway in the Shire of Rosedale under the nomenclature "Princes Highway" by Resolution dated the fourth day of July, 1960, fixed an alignment for each side of the proposed highway: And whereas by sub-section (3) of section 114 of the said *Country Roads Act 1958*, it is provided (*inter alia*) that the opening up of any State highway pursuant to such Act shall for all purposes be deemed to be the making of such State highway pursuant to such Act: And whereas by sub-section (2) of the said section 114 it is provided (*inter alia*) that no State highway shall be opened up pursuant to that Act unless the Governor in Council has by Order published in the *Government Gazette* approved such opening up: And whereas the said Board in accordance with the requirements of section 19, of the said *Country Roads Act 1958*, has caused to be prepared a map plan and estimate showing the points between which and on and through what land the said highway is proposed to be made and the cost of acquiring the land: And whereas on an inspection of the said map and plan and a consideration of the said estimate His Excellency the Governor in Council is satisfied that there are funds legally available for acquiring the land which it is necessary to acquire for the purpose of opening up the said highway: Now therefore be it known by this present Order that His Excellency the Governor of the State of Victoria with the advice of the Executive Council thereof doth hereby, for the purposes of the said *Country Roads Act 1958*, approve of the said highway being opened up so as to include therein the land described in the Schedule hereto and doth hereby for the purposes of such Act, approve of the said highway being made over the land described in the said Schedule.

SCHEDULE.

All that piece of land in the Parish of Rosedale, the boundaries of which are as follow:—Commencing at a point on the southern boundary of allotment 16, section 2A, Township of Rosedale, in the said parish, distant 71 deg. 30 min. 629.3 links from the south-western angle of the said allotment; thence by lines bearing respectively 341 deg. 30 min. 41.2 links, 69 deg. 56 min. 379.4 links, 60 deg. 0 min. 449.7 links, 46 deg. 52½ min. 558.1 links, 44 deg. 22½ min. 1,223.5 links, 45 deg. 29½ min. 608.7 links, 62 deg. 18½ min. 603.3 links, 63 deg. 32 min. 1,650.4 links, 174 deg. 2 min. 50.7 links, 163 deg. 36 min. 102.5 links, 179 deg. 53½ min. 172.9 links, 243 deg. 36 min. 1,472.2 links, 348 deg. 6½ min. 160.9 links, 243 deg. 37½ min. 432 links, 179 deg. 58½ min. 196.9 links, 241 deg. 1 min. 113.9 links, 227 deg. 39 min. 578.5 links, 224 deg. 21½ min. 1,456.3 links, and 251 deg. 30 min. 1,256.9 links to the point of commencement—which said piece of land is particularly delineated and shown coloured red and yellow on survey plans numbered 7586 and 7587, lodged in the office of the Country Roads Board.

And the Honorable Sir Thomas Karran Maltby, Her Majesty's Commissioner of Public Work for the State of Victoria, shall give the necessary directions herein accordingly.

A. MAHLSTEDT,
Clerk of the Executive Council.

COUNTRY ROADS BOARD.

At the Executive Council Chamber, Melbourne, the eighth day of November, 1960.

PRESENT:

His Excellency the Governor of Victoria.
Mr. Bloomfield | Mr. Turnbull.

ORDER APPROVING OF WIDENING AN EXISTING STATE HIGHWAY IN THE SHIRE OF BACCHUS MARSH.

WHEREAS the Country Roads Board constituted under the *Country Roads Act 1958* (No. 6229) has represented to His Excellency the Governor in Council that it appears to it desirable that the existing Western Highway in the Shire of Bacchus Marsh (declared to be a State highway under the said Act which declaration was confirmed by the Order in Council published in the *Government Gazette* of the 8th July, 1925, on pages 2371-3) should be widened by the said Board: And whereas the said Board in accordance with the requirements of section 19 of the said cited Act has caused to be prepared a map plan and estimate showing the points between which and on and through what land the said widening is proposed to be made and the cost of acquiring the land: And whereas on an inspection of the said map and plan and a consideration of the said estimate His Excellency the Governor in Council is satisfied that there are funds legally available for acquiring the land: Now therefore be it known by this present Order that His Excellency the Governor of the State of Victoria with the advice of the Executive Council thereof doth hereby approve of the said highway being widened, that is to say:—

All those pieces of land in the Parish of Merrimu, the boundaries of which are as follow:—

- (a) Commencing at a point on the eastern boundary of portion 9, section 15, of the said parish, distant 180 deg. 36 min. 1,383.5 links from the north-eastern angle of the said portion; thence by lines bearing 180 deg. 36 min. 94.5 links and 250 deg. 55 min. 875 links to the eastern bank of the Coimadai Creek; thence northerly by the said bank; thence by lines bearing respectively 73 deg. 17 min. 594.9 links, 34 deg. 13 min. 185 links and 82 deg. 57 min. 162 links to the point of commencement.
- (b) Commencing at a point on the eastern boundary of portion 9, section 15, of the said parish, distant 0 deg. 21 min. 2,028.8 links from the south-eastern angle of the said portion; thence by lines bearing 315 deg. 24 min. 254.7 links and 259 deg. 51 min. 501.5 links to the eastern bank of Coimadai Creek; thence north-westerly by the said bank; thence by lines bearing

respectively 70 deg. 55 min. 540 links, 93 deg. 18 min. 252.6 links and 180 deg. 21 min. 323.2 links to the point of commencement—
which said pieces of land are particularly delineated and shown coloured red on survey plan numbered 7660, lodged in the office of the Country Roads Board.

And the Honorable Sir Thomas Karran Maltby, Her Majesty's Commissioner of Public Work for the State of Victoria, shall give the necessary directions herein accordingly.

A. MAHLSTEDT,
Clerk of the Executive Council.

COUNTRY ROADS BOARD.

At the Executive Council Chamber, Melbourne, the eighth day of November, 1960.

PRESENT:

His Excellency the Governor of Victoria.
Mr. Bloomfield | Mr. Turnbull.

ORDER APPROVING OF A DEVIATION FROM A STATE HIGHWAY IN THE SHIRE OF TOWONG.

WHEREAS the Country Roads Board constituted under the *Country Roads Act 1958* (No. 6229) has represented to His Excellency the Governor in Council that it appears to it desirable that the deviation herein-after referred to from the existing Murray Valley Highway in the Shire of Towong (declared to be a State highway under the said Act which declaration was confirmed by the Order in Council published in the *Government Gazette* of the 21st September, 1932, on page 2180), should be made by the said Board; And whereas the said Board in accordance with the requirements of section 19 of the said cited Act has caused to be prepared a map plan and estimate showing the points between which and on and through what land the said deviation is proposed to be made and the cost of acquiring the land: And whereas on an inspection of the said map and plan and a consideration of the said estimate His Excellency the Governor in Council is satisfied that there are funds legally available for acquiring the land: Now therefore be it known by this present Order that His Excellency the Governor of the State of Victoria with the advice of the Executive Council thereof doth hereby approve of the said highway being made, that is to say:—

All those pieces of land in the Parish of Burrowye, the boundaries of which are as follow:—

- (a) Commencing at the south-eastern angle of allotment 2B, section 1, of the said parish; thence by lines bearing respectively 240 deg. 11 min. 461.5 links, 33 deg. 27 min. 741.5 links, 12 deg. 6 min. 302.6 links and 185 deg. 59 min. 688.3 links to the point of commencement.
- (b) Commencing at an angle in the southern boundary of allotment 3, section 1, of the said parish, the said angle being formed by the intersection of lines bearing 242 deg. 37 min. and 227 deg. 29 min.; thence by lines bearing respectively 227 deg. 29 min. 467.7 links, 39 deg. 28 min. 186.4 links and 52 deg. 44 min. 284.3 links to the point of commencement.
- (c) Commencing at the north-western angle of allotment 11C, section 1, of the said parish; thence by lines bearing respectively 119 deg. 15½ min. 174 links, 288 deg. 26 min. 1,451.8 links, 102 deg. 45½ min. 960 links and 119 deg. 15½ min. 331.5 links to the point of commencement.
- (d) Commencing at the north-eastern angle of allotment 11C, section 1, of the said parish; thence by lines bearing respectively 230 deg. 15 min. 611.1 links, 257 deg. 37½ min. 244.3 links, 58 deg. 28½ min. 782 links and 50 deg. 45½ min. 54 links to the point of commencement—

which said pieces of land are particularly delineated and shown coloured red and yellow on survey plans numbered 7464, 7592 and 7593, lodged in the office of the Country Roads Board.

And the Honorable Sir Thomas Karran Maltby, Her Majesty's Commissioner of Public Works for the State of Victoria, shall give the necessary directions herein accordingly.

A. MAHLSTEDT,
Clerk of the Executive Council.

COUNTRY ROADS BOARD.

At the Executive Council Chamber, Melbourne, the eighth day of November, 1960.

PRESENT:

His Excellency the Governor of Victoria.
Mr. Bloomfield | Mr. Turnbull.

ORDER APPROVING OF WIDENING AN EXISTING MAIN ROAD IN THE SHIRE OF MYRTLEFORD.

WHEREAS the Country Roads Board constituted under the *Country Roads Act 1958* (No. 6229) has represented to His Excellency the Governor in Council that it appears to it desirable that the existing Myrtleford-Yackandandah road in the Shire of Myrtleford (declared to be a main road under the said Act which declaration was confirmed by the Order in Council published in the *Government Gazette* of the 21st September, 1932, on page 2177, and amended in the *Government Gazette* of the 7th of December, 1932, on page 2756) should be widened by the said Board: And whereas the said Board in accordance with the requirements of section 19 of the said cited Act has caused to be prepared a map plan and estimate showing the points between which and on and through what land the said widening is proposed to be made and the cost of acquiring the land: And whereas on an inspection of the said map and plan and a consideration of the said estimate His Excellency the Governor in Council is satisfied that there are funds legally available for acquiring the land: Now therefore be it known by this present Order that His Excellency the Governor of the State of Victoria with the advice of the Executive Council thereof doth hereby approve of the said road being widened, that is to say:—

All that piece of land in the Parish of Myrtleford, the boundaries of which are as follow:—Commencing at a point on the northern boundary of allotment 4B, section 6, of the said parish, distant 300 deg. 16 min. 616.3 links and 318 deg. 39 min. 838.2 links from the north-eastern angle of the said allotment; thence by lines bearing respectively 282 deg. 38 min. 690 links, 72 deg. 29 min. 190 links, 100 deg. 30 min. 375.5 links and 138 deg. 39 min. 186 links to the point of commencement—which said piece of land is particularly delineated and shown coloured red on survey plan numbered 7618, lodged in the office of the Country Roads Board.

And the Honorable Sir Thomas Karran Maltby, Her Majesty's Commissioner of Public Works for the State of Victoria, shall give the necessary directions herein accordingly.

A. MAHLSTEDT,
Clerk of the Executive Council.

COUNTRY ROADS BOARD.

At the Executive Council Chamber, Melbourne, the eighth day of November, 1960.

PRESENT:

His Excellency the Governor of Victoria.
Mr. Bloomfield | Mr. Turnbull.

ORDER APPROVING OF WIDENING AN EXISTING MAIN ROAD IN THE SHIRE OF ALEXANDRA.

WHEREAS the Country Roads Board constituted under the *Country Roads Act 1958* (No. 6229) has represented to His Excellency the Governor in Council that it appears to it desirable that the existing Taggerty-Thornton road in the Shire of Alexandra (declared to be a main road under the said Act which declaration was confirmed by the Order in Council published in the *Government Gazette* of the 29th January, 1941, on pages 297 and 8) should be widened by the said Board: And whereas the said Board in accordance with the requirements of section 19 of the said cited Act has caused to be prepared a map plan and estimate showing the points between which and on and through what land the said widening is proposed to be made and the cost of acquiring the land: And whereas on an inspection of the said map and plan and a consideration of the said estimate His Excellency the Governor in Council is satisfied that there are funds legally available for acquiring the land: Now therefore be it known by this present Order that His Excellency the Governor of the State of

Victoria with the advice of the Executive Council thereof doth hereby approve of the said road being widened, that is to say:—

All that piece of land in the Parish of Taggerty, the boundaries of which are as follow:—Commencing at a point on the western boundary of allotment 8, section 8, of the said parish, distant 206 deg. 48 min. 43 links from the north-western angle of the said allotment; thence by lines bearing respectively 199 deg. 26 min. 365.8 links, 173 deg. 51 min. 365.8 links, 346 deg. 29 min. 380 links and 26 deg. 48 min. 380 links to the point of commencement—which said piece of land is particularly delineated and shown coloured red on survey plan numbered 7699, lodged in the office of the Country Roads Board.

And the Honorable Sir Thomas Karran Maltby, Her Majesty's Commissioner of Public Works for the State of Victoria, shall give the necessary directions herein accordingly.

A. MAHLSTEDT,
Clerk of the Executive Council.

COUNTRY ROADS BOARD.

At the Executive Council Chamber, Melbourne, the eighth day of November, 1960.

PRESENT:

His Excellency the Governor of Victoria.
Mr. Bloomfield | Mr. Turnbull.

ORDER APPROVING OF THE DECLARATION OF CERTAIN STATE HIGHWAYS IN VARIOUS MUNICIPALITIES UNDER THE COUNTRY ROADS ACT 1958.

ORDER AMENDED.

HIS Excellency the Governor of the State of Victoria, by and with the advice of the Executive Council thereof, and in pursuance of the provisions of the *Country Roads Act 1958* (No. 6229), doth by this Order amend the Order made on the twenty-fifth day of July, 1960, and published in the *Government Gazette* of the tenth day of August, 1960, approving of the declaration of certain State Highways in various municipalities in the manner following, that is to say:—

By deletion of the word "Minhamite" appearing in line 21 of page 2 and line 17 of page 7 of the said Order.

And the Honorable Sir Thomas Karran Maltby, Her Majesty's Commissioner of Public Work for the State of Victoria, shall give the necessary directions herein accordingly.

A. MAHLSTEDT,
Clerk of the Executive Council.

COUNTRY ROADS BOARD.

At the Executive Council Chamber, Melbourne, the eighth day of November, 1960.

PRESENT:

His Excellency the Governor of Victoria.
Mr. Bloomfield | Mr. Turnbull.

ORDER APPROVING OF WIDENING AN EXISTING STATE HIGHWAY IN THE SHIRE OF BARRABOOL.

WHEREAS the Country Roads Board constituted under the *Country Roads Act 1958* (No. 6229) has represented to His Excellency the Governor in Council that it appears to it desirable that the existing Princes Highway in the Shire of Barrabool (declared to be a State highway under the said Act which declaration was confirmed by the Order in Council published in the *Government Gazette* of the 8th July, 1925, on pages 2371-3) should be widened by the said Board; And whereas the said Board in accordance with the requirements of section 19 of the said cited Act has caused to be prepared a map plan and estimate showing the points between which and on and through what land the said widening is proposed to be made and the cost of acquiring the land: And whereas on an inspection of the said map and plan and a consideration of the said estimate His Excellency the Governor in Council is satisfied that there are funds legally available for acquiring the land: Now therefore be it known by this present Order that His Excellency the Governor of the

State of Victoria with the advice of the Executive Council thereof doth hereby approve of the said highway being widened, that is to say:—

All that piece of land in the Parish of Duneed, the boundaries of which are as follow:—Commencing at the south-western angle of allotment D, section 8, of the said parish; thence by lines bearing respectively 360 deg. 0 min. 108.2 links, 67 deg. 30 min. 2,129 links, 180 deg. 0 min. 108.2 links and 247 deg. 30 min. 2,129 links to the point of commencement—which said piece of land is particularly delineated and shown coloured red on survey plan numbered 7701, lodged in the office of the Country Roads Board.

And the Honorable Sir Thomas Karran Maltby, Her Majesty's Commissioner of Public Works for the State of Victoria, shall give the necessary directions herein accordingly.

A. MAHLSTEDT,
Clerk of the Executive Council.

COUNTRY ROADS BOARD.

At the Executive Council Chamber, Melbourne, the eighth day of November, 1960.

PRESENT:

His Excellency the Governor of Victoria.
Mr. Bloomfield | Mr. Turnbull.

ORDER APPROVING OF A DEVIATION FROM A MAIN ROAD IN THE SHIRE OF KARKAROOC.

WHEREAS the Country Roads Board constituted under the *Country Roads Act 1958* (No. 6229) has represented to His Excellency the Governor in Council that it appears to it desirable that the deviation hereinafter referred to from the existing Hopetoun-Patchewollock road in the Shire of Karkarook (declared to be a main road under the said Act which declaration was confirmed by the Order in Council published in the *Government Gazette* of the 19th March, 1941, on page 1325) should be made by the said Board: And whereas the said Board in accordance with the requirements of section 19 of the said cited Act has caused to be prepared a map plan and estimate showing the points between which and on and through what land the said deviation is proposed to be made and the cost of acquiring the land: And whereas on an inspection of the said map and plan and a consideration of the said estimate His Excellency the Governor in Council is satisfied that there are funds legally available for acquiring the land: Now therefore be it known by this present Order that His Excellency the Governor of the State of Victoria with the advice of the Executive Council thereof doth hereby approve of the said road being made, that is to say:—

All that piece of land in the Parish of Wilhelmina, the boundaries of which are as follow:—Commencing at the north-western angle of allotment 18, of the said parish; thence by lines bearing respectively 48 deg. 20 min. 391.1 links, 202 deg. 39 min. 667.7 links and 354 deg. 22 min. 357.9 links to the point of commencement—which said piece of land is particularly delineated and shown coloured red on survey plan numbered 7644, lodged in the office of the Country Roads Board.

And the Honorable Sir Thomas Karran Maltby, Her Majesty's Commissioner of Public Works for the State of Victoria, shall give the necessary directions herein accordingly.

A. MAHLSTEDT,
Clerk of the Executive Council.

COUNTRY ROADS BOARD.

At the Executive Council Chamber, Melbourne, the eighth day of November, 1960.

PRESENT:

His Excellency the Governor of Victoria.
Mr. Bloomfield | Mr. Turnbull.

DECLARATION OF THE GLENELG HIGHWAY IN THE CITY OF HAMILTON.

WHEREAS by the Resolution set out below and dated the seventeenth day of October One thousand nine hundred and sixty the Country Roads Board

incorporated under the *Country Roads Act 1958* (No. 6229) being of opinion that the highway in the State of Victoria set out or described in the Schedule to the same is of sufficient importance to be a State Highway and acting under the powers in that behalf conferred upon it by the said Act, declared such highway to be a State highway within the meaning and for the purposes of the Act aforesaid: And whereas the said Act amongst other things provides that the Governor in Council may by Order published in the *Government Gazette* confirm such Resolution whereupon any road mentioned in such Resolution shall be a State highway: And whereas it is deemed desirable to confirm the Resolution so made and passed by the said Country Roads Board: Now therefore His Excellency the Governor of the State of Victoria by and with the advice of the Executive Council thereof doth hereby confirm such Resolution and declare upon the publication of this Order in the *Government Gazette* the road mentioned in the Schedule to such Resolution of the Country Roads Board a State highway within the meaning and for the purposes of the *Country Roads Act 1958*.

Resolution for Declaration of a State Highway Under the Country Roads Act.

The Country Roads Board incorporated by the *Country Roads Act 1958* (No. 6229) at a meeting now holden being of opinion that the highway within the State of Victoria set out or described in the Schedule hereunder written is of sufficient importance to be a State highway acting under the powers in that behalf conferred upon it by the said Act doth by this Resolution hereby declare such highway to be a State highway within the meaning and for the purposes of the said *Country Roads Act 1958*.

SCHEDULE.

City of Hamilton.

17. *Glenelg Highway*.—Commencing at the eastern angle of allotment 11, section 1, Town of Hamilton, Parish of North Hamilton; thence north-westerly to the northern angle of allotment 8 of the said section; thence south-westerly to its junction with the Henty Highway at the western angle of allotment 1, section 4, of the said town.

The common seal of the Country Roads Board was hereto affixed, at Carlton, this seventeenth day of October, One thousand nine hundred and sixty, in the presence of—

(SEAL) D. V. DARWIN, Chairman.
W. H. NEVILLE, Member.
R. E. V. DONALDSON, Secretary.

And the Honorable Sir Thomas Karran Maltby, Her Majesty's Commissioner of Public Works for the State of Victoria, shall give the necessary directions herein accordingly.

A. MAHLSTEDT,
Clerk of the Executive Council.

COUNTRY ROADS BOARD.

At the Executive Council Chamber, Melbourne, the eighth day of November, 1960.

PRESENT:

His Excellency the Governor of Victoria.
Mr. Bloomfield | Mr. Turnbull.

ORDER IN COUNCIL CONFIRMING RESOLUTION OF THE COUNTRY ROADS BOARD RESCINDING IN PART RESOLUTION DECLARING A CERTAIN HIGHWAY IN THE CITY OF HAMILTON TO BE A STATE HIGHWAY.

WHEREAS by the Resolution set out below and dated the seventeenth day of October One thousand nine hundred and sixty the Country Roads Board incorporated under the *Country Roads Act 1958* (No. 6229) being of opinion that the highway set out or described in the Schedule to the same is no longer of sufficient importance to be considered a State highway resolved that the Resolution passed by the Board on the sixteenth day of October One thousand nine hundred and forty-seven and confirmed by the Governor in Council by an Order published in the *Government Gazette* of the twenty-ninth day of October One thousand nine hundred and forty-seven on pages 5573-5 declaring the highway particulars of which are therein set out or described a State highway be rescinded in part so far as the same

covers the said highway between the points referred to in the Resolution hereby confirmed: And whereas the said Act amongst other things provides that the Governor in Council may by Order published in the *Government Gazette* confirm such Resolution whereupon any highway or part thereof mentioned in such Resolution shall cease to be a State highway: And whereas it is deemed desirable to confirm the Resolution so made and passed by the Country Roads Board: Now therefore His Excellency the Governor of the State of Victoria by and with the advice of the Executive Council thereof doth hereby confirm such Resolution and declare that upon the publication of this Order in the *Government Gazette* the highway mentioned in the Schedule to such Resolution shall cease to be a State highway within the meaning of the *Country Roads Act*.

Resolution of the Country Roads Board to Rescind Part of a State Highway.

The Country Roads Board constituted under the *Country Roads Act 1958* (No. 6229) at a meeting now holden being of opinion that the State highway herein-after referred to and more particularly described in the Schedule hereto is no longer of sufficient importance to be considered a State highway hereby resolves that the Resolution passed by the Board on the sixteenth day of October One thousand nine hundred and forty-seven and confirmed by the Governor in Council by an Order published in the *Government Gazette* of the twenty-ninth day of October One thousand nine hundred and forty-seven on pages 5573-5 declaring the highway particulars of which are therein set out or described a State highway be rescinded in part.

SCHEDULE.

City of Hamilton.

17. *Glenelg Highway*.—Commencing at the eastern angle of allotment 11, section 1, Town of Hamilton, Parish of North Hamilton; thence south-westerly to the southern angle of allotment 18, section 4, of the said town and north-westerly to the western angle of allotment 1 of the said section 4.

The common seal of the Country Roads Board was hereto affixed, at Carlton, this seventeenth day of October, One thousand nine hundred and sixty, in the presence of—

(SEAL) D. V. DARWIN, Chairman.
W. H. NEVILLE, Member.
R. E. V. DONALDSON, Secretary.

And the Honorable Sir Thomas Karran Maltby, Her Majesty's Commissioner of Public Works for the State of Victoria, shall give the necessary directions herein accordingly.

A. MAHLSTEDT,
Clerk of the Executive Council.

SPRINGVALE AND NOBLE PARK SEWERAGE AUTHORITY.

At the Executive Council Chamber, Melbourne, the fifteenth day of November, 1960.

PRESENT:

His Excellency the Governor of Victoria.
Sir Arthur Warner | Sir Thomas Maltby.

CONSENT TO BORROWING £50,000.

UNDER the powers conferred by the Sewerage Districts Act and all other powers enabling him in that behalf, His Excellency the Governor of the State of Victoria, by and with the advice of the Executive Council of the said State, doth hereby consent to the Springvale and Noble Park Sewerage Authority borrowing by the assignment of rates and charges a sum of Fifty thousand pounds (£50,000) towards the cost of sewerage works, as set forth in the detailed statement bearing date the 11th November, 1960.

And the Honorable Wilfred John Mibus, Her Majesty's Minister of Water Supply for the State of Victoria, shall give the necessary directions herein accordingly.

A. MAHLSTEDT,
Clerk of the Executive Council.

AGRICULTURAL COLLEGES ACT 1958 (No. 6194).

*At the Executive Council Chamber, Melbourne, the
fifteenth day of November, 1960.*

PRESENT:

His Excellency the Governor of Victoria.

Sir Arthur Warner

Sir Thomas Maltby.

REGULATIONS AMENDED.

IN pursuance of the powers in that behalf conferred by the *Agricultural Colleges Act 1958* (No. 6194) His Excellency the Governor of the State of Victoria, by and with the advice of the Executive Council thereof, doth hereby further amend the Regulations made under the provisions of the said Act on the 12th June, 1956, as amended on the 12th November, 1957, the 21st January, 1958, and the 13th October, 1959 (that is to say):—

PART I.—TYPES OF COURSES WHICH MAY BE CONDUCTED AT STATE AGRICULTURAL COLLEGES.

The first two paragraphs of Regulation 1, sub-regulation (1), shall be deleted and there shall be substituted the following:—

1. (1) *Diploma of Agriculture Course*.—The diploma course will extend over nine terms or three years. Each term will extend over a period of from three to three and a half months, the first term beginning about the middle of February but not later than the 15th February and ending about the last week in May, the second term beginning about the third week of June and ending about the middle of September, and the third term beginning about the first week of October and ending a few days before Christmas Day but not later than the 23rd December.

Provided that, subject to Regulation 3, certain students may be conceded the first three terms of the diploma course.

The first paragraph of Regulation 1, sub-regulation (1), section (b), Examinations, shall be deleted and there shall be substituted the following:—

A final examination will be held in each subject towards the end of the third term in each year and tests will be held in each subject at the end of each of the first two terms in each year.

The results of the tests in the first two terms may be taken into consideration in connexion with the final examinations in each year. The final examination in each subject in each year will cover the whole of the year's work on each subject and not less than 60 per cent. of the total marks allotted for each subject will be allotted to the final examination.

In the fifth paragraph of Regulation 1, sub-regulation (1), section (b), Examinations—

After the expression "examinations" wherever appearing there shall be added the words "or tests"; and at the end of the paragraph there shall be added the following sentence "Supplementary examinations held in connexion with the final end of year examinations will be held over a three-day period in the middle of January and results of these supplementary examinations will be made available to the Superintendent of Agricultural Education not later than the 23rd January in each year."

In Regulation 1, sub-regulation (1), section (c) Pass Standard—All Years—

For the expression "70" there shall be substituted the expression "50" and the final paragraph "This standard must be reached both in aggregate marks of the first and second term examinations, and also in the second term examinations" shall be deleted.

In Regulation 1, sub-regulation (1), section (f) Honours Standard—

For the expression "82" wherever appearing there shall be substituted the expression "80".

In Regulation 1, sub-regulation (2), Second Year of the Course for the Degree of Bachelor of Agricultural Science, the following shall be deleted:—

"This course will extend over two terms of one year. Each term will extend over a period of about five months, the winter term beginning about the first week of March and ending about the last week in July and the summer term beginning about the first week in September and ending about the last week of January".

and there shall be substituted the following:—

"This course will extend over three terms of one year. Each term will extend over a period of from three to three and a half months, the first term beginning about the first week of March and ending about the last week of May, the second term beginning about the middle of June and ending in the middle of September and the third term beginning about the first week in October and ending a few days before Christmas Day but not later than 23rd December."

PART II.—CONDITIONS FOR ADMISSION OF STUDENTS TO STATE AGRICULTURAL COLLEGES.

In Regulation 2, sub-regulation (4), after the words "University of Melbourne" there shall be inserted the following words "or an examination which is considered by the Superintendent of Agricultural Education to be of equivalent standard".

In the first paragraph of Regulation 3, Conditions for admission direct to the Second Year of the College Diploma course, there shall be inserted the expression "(4)" between the expressions "(3)" and "(5)".

In Regulation 10 for the expression "£50" there shall be substituted the expression "£35", for the expression "£1 10s." there shall be substituted the expression "£1" and for the expression "£2 per term" there shall be substituted the following words:—"£2 in each of the first two terms and £1 in the third term."

In Regulation 20, A.I.F. Canteens Fund Trust Scholarship, for the expression "£59 10s." there shall be substituted the expression "£113".

PART VI.—FEES AND TRAVELLING EXPENSES OF MEMBERS OF THE ADVISORY COMMITTEE.

In Regulation 24, sub-regulation (2), for the expression "£1,750" there shall be substituted the expression "£2,060".

And the Honorable Gilbert Lawrence Chandler, Her Majesty's Minister of Agriculture for the State of Victoria, shall give the necessary directions herein accordingly.

A. MAHLSTEDT,
Clerk of the Executive Council.

POLICE REGULATION ACT 1958.

*At the Executive Council Chamber, Melbourne, the
fifteenth day of November, 1960.*

PRESENT:

His Excellency the Governor of Victoria.

Sir Arthur Warner

Sir Thomas Maltby.

AMENDMENT OF REGULATIONS.

HIS Excellency the Governor of the State of Victoria, in the Commonwealth of Australia, by and with the advice of the Executive Council of the said State, and in pursuance of the provisions of the *Police Regulation Act 1958*, doth hereby further amend the Police Regulations 1957 as follows, that is to say:—

1. In Regulation 5, under the heading "Officers" the expressions:—

- "(vi) Inspectors
- (vii) Station Officers"

are hereby revoked and the following expressions substituted therefor:—

- "(vi) Inspectors, Grade I.
- (vii) Inspectors, Grade II.
- (viii) Station Officers"

2. Sub-regulation (3) of Regulation 386 is hereby revoked and the following Regulation substituted therefor:—

(3) "Notwithstanding anything in Regulation 384 of these Regulations, in selections for promotion to the rank of Superintendent, Grade II., the Chief Commissioner shall consider the claims of all eligible Chief Inspectors and Inspectors, Grade I., and for promotion to the rank of Inspector, Grade II., the Chief Commissioner shall

consider the claims of all Station Officers and Sergeants duly qualified for promotion in accordance with Regulation 364 of these Regulations; further, promotion to the rank of Chief Inspector or Station Officer shall not be considered as conferring any right to priority of selection for promotion to a higher rank or grade, and in determining the seniority of any member so promoted to the rank of Chief Inspector or Station Officer, regard shall be had only to the date of his appointment to the rank of Inspector, Grade I., or Sergeant respectively."

And the Honorable Lindsay Hamilton Simpson Thompson, for and on behalf of Her Majesty's Chief Secretary for the State of Victoria, shall give the necessary directions herein accordingly.

A. MAHLSTEDT,
Clerk of the Executive Council.

SITTINGS OF THE SUPREME COURT FOR THE HEARING OF CRIMINAL TRIALS AND FOR THE TRIAL OF CAUSES ELSEWHERE THAN IN MELBOURNE FOR THE YEAR 1961.

At the Executive Council Chamber, Melbourne, the Fifteenth day of November, 1960.

PRESENT:

His Excellency the Governor of Victoria.

Sir Arthur Warner | Sir Thomas Maltby.

WHEREAS by the *Supreme Court Act 1958* the Sittings of the Supreme Court for the hearing of Criminal Trials and also for the Trial of Causes elsewhere than in Melbourne are to be held on such days as the Governor in Council shall from time to time appoint: Now therefore His Excellency the Governor of the State of Victoria, by and with the advice and consent of the Executive Council thereof, doth by this present Order appoint that the Sittings of the said Supreme Court for the hearing of Criminal Trials and also for the Trial of Causes elsewhere than in Melbourne shall, during the year 1961, be held at the places hereinafter mentioned in that behalf on the days and dates indicated in connexion therewith in the Schedule following, that is to say:—

SCHEDULE.

Place.	February.	March.	April.	May.	June.	July.	August.	September.	October.	November.	December.
CRIMINAL COURT ..	Thurs. 2	Mon. 6	Thurs. 6	Wed. 3	Thurs. 1	Mon. 17	Tues. 1	Wed. 6	Mon. 2	Mon. 6	Mon. 4
BALLARAT	Crime Wed. 1 to Tues. 7 Civil Wed. 8 to Fri. 17	Crime Thurs. 1 to Fri. 9 Civil Mon. 12	Crime Mon. 4 to Fri. 8 Civil Mon. 11 to Fri. 22	Crime Mon. 4 to Fri. 8 Civil Mon. 11 to Tues. 19
BENDIGO	Mon. 20 to Wed. 29	..	Mon. 1 to Fri. 19	..	Tues. 18	..	Mon. 25	..	Wed. 1	..
GEE LONG ..	Crime Thurs. 2 to Wed. 8 Civil Thurs. 9 to Fri. 24	Crime Mon. 1 to Fri. 5 Civil Mon. 8 to Fri. 2. (June)	Crime Tues. 1 to Wed. 9 Civil Thurs. 10 to Thurs. 31	..	Crime Mon. 2 to Fri. 6 Civil Mon. 9 to Fri. 3 (Nov.)
HAMILTON ..	Tues. 28 to Fri. 3 (March)	..	Tues. 11	Tues. 19
HORSHAM	Tues. 28 to Fri. 1 (Dec.)	..
MILDURA	Mon. 22	Mon. 4
SALE	Tues. 14	Tues. 26
SHEPPARTON	Tues. 21	Tues. 18	Tues. 21	..
WANGARATTA	Tues. 7	Tues. 12	..	Tues. 28 to Fri. 1 (Dec.)	..
WARRNAMBOOL	Tues. 18	Tues. 21	..

And the Honorable Arthur Gordon Rylah, Her Majesty's Attorney-General for the State of Victoria, shall give the necessary directions herein accordingly.

A. MAHLSTEDT,
Clerk of the Executive Council.

Justices Act 1958.
COURTS OF GENERAL SESSIONS OF THE PEACE
FOR THE YEAR 1961.

*At the Executive Council Chamber, Melbourne, the
fifteenth day of November, 1960.*

PRESENT:

His Excellency the Governor of Victoria.
Sir Arthur Warner | Sir Thomas Maltby.

IN pursuance of the provisions of the *Justices Act 1958*, His Excellency the Governor of the State of Victoria, by and with the advice of the Executive Council thereof, doth by this present Order direct that the dates for holding Courts of General Sessions of the Peace during the year 1961 be appointed as specified in the subjoined Schedule, viz.:—

SCHEDULE.

ARARAT	Tuesday, 23rd May.
	Tuesday, 21st November.
BAIRNSDALE	Tuesday, 2nd May.
	Tuesday, 5th September.
BALLARAT	Thursday, 2nd February.
	Tuesday, 2nd May.
	Tuesday, 8th August.
	Thursday, 2nd November.
BENDIGO	Tuesday, 21st February.
	Tuesday, 6th June.
	Tuesday, 5th September.
	Tuesday, 5th December.
COLAC	Wednesday, 15th March.
	Tuesday, 1st August.
	Tuesday, 28th November.
GEELONG	Wednesday, 1st March.
	Tuesday, 6th June.
	Tuesday, 5th September.
	Thursday, 2nd November.
HAMILTON	Tuesday, 11th April.
	Tuesday, 18th July.
	Tuesday, 14th November.
HORSHAM	Tuesday, 21st March.
	Tuesday, 6th June.
	Tuesday, 3rd October.
KERANG	Wednesday, 15th March.
	Tuesday, 25th July.
	Tuesday, 10th October.
KORUMBURRA	Tuesday, 18th April.
	Tuesday, 8th August.
	Tuesday, 28th November.
MARYBOROUGH	Tuesday, 11th April.
	Tuesday, 1st August.
	Tuesday, 21st November.
MELBOURNE	Tuesday, 17th January.
	Wednesday, 1st February.
	Wednesday, 1st March.
	Thursday, 6th April.
	Thursday, 1st June.
	Monday, 3rd July.
	Tuesday, 1st August.
	Friday, 1st September.
	Monday, 2nd October.
	Wednesday, 1st November.
	Friday, 1st December.
MILDURA	Tuesday, 21st March.
	Tuesday, 27th June.
	Tuesday, 22nd August.
	Tuesday, 17th October.
MORWELL	Tuesday, 21st February.
	Tuesday, 16th May.
	Tuesday, 19th September.
SALE	Tuesday, 18th April.
	Tuesday, 25th July.
	Tuesday, 24th October.
SHEPPARTON	Tuesday, 2nd May.
	Tuesday, 15th August.
	Tuesday, 5th December.
WANGARATTA	Thursday, 2nd February.
	Tuesday, 9th May.
	Tuesday, 18th July.
	Tuesday, 17th October.
WARRAGUL	Wednesday, 1st March.
	Tuesday, 18th July.
	Thursday, 2nd November.
WARRNAMBOOL	Wednesday, 1st March.
	Tuesday, 20th June.
	Tuesday, 3rd October.

And the Honorable Arthur Gordon Rylah, Her Majesty's Attorney-General in and for the State of Victoria, shall give the necessary directions herein accordingly.

A. MAHLSTEDT,
Clerk of the Executive Council.

LANDLORD AND TENANT ACT 1958.

*At the Executive Council Chamber, Melbourne, the
fifteenth day of November, 1960.*

PRESENT:

His Excellency the Governor of Victoria.
Sir Arthur Warner | Sir Thomas Maltby.

ORDER EXTENDING APPLICATION OF PART V. OF THE LANDLORD AND TENANT ACT 1958 TO CERTAIN PREMISES.

IN pursuance of the powers conferred by section 44 of the *Landlord and Tenant Act 1958*, His Excellency the Governor of the State of Victoria, by and with the advice of the Executive Council thereof, doth hereby declare that the application of Part V. of the *Landlord and Tenant Act 1958* shall extend to the premises known as No. 60 Glen Eira-road, Elsternwick.

And the Honorable Arthur Gordon Rylah, Her Majesty's Attorney-General in and for the State of Victoria, shall give the necessary directions herein accordingly.

A. MAHLSTEDT,
Clerk of the Executive Council.

APPROACHING LAND SALES.

SALES of Crown lands, in fee-simple, will be held at the under-mentioned places and dates, viz.:—

	No. of Gazette.
Bendigo.—Thursday, 1st December, 1960	95
Horsham.—Thursday, 17th November, 1960	94
Melbourne.—Wednesday, 7th December, 1960	97
Portland.—Friday, 16th December, 1960	103

SALE OF FREEHOLD LAND BY AUCTION.

Traralgon.—Wednesday, 7th December, 1960 100

SALE BY AUCTION OF RIGHT TO LEASE CROWN ALLOTMENTS.

Melbourne.—Wednesday, 14th December, 1960 103

LAND AVAILABLE UNDER THE SOLDIER SETTLEMENT ACT.

NOTIFICATION is hereby given, in accordance with section 50 of the *Soldier Settlement Act 1958*, that the under-mentioned holding is available for settlement.

Any discharged serviceman who has applied to the Commission on or before the 16th November, 1960, for classification in the required class of primary production for which the holding is made available and whose application has been accepted, but not necessarily finalized, or any discharged serviceman who has been classified as suitable in such class of primary production, may apply on the prescribed form for settlement on the holding.

The prescribed application forms, plans, and further particulars may be obtained from the Enquiry Branch, Soldier Settlement Commission, State Public Offices, Melbourne. The closing date for the receipt of completed applications for settlement on this holding is the 5th December, 1960. Such applications to be in the hands of the Secretary, Soldier Settlement Commission, on or before that date.

I. K. MORTON,
Secretary.

Soldier Settlement Commission,
Melbourne, 14th November, 1960.

SCHEDULE OF ALLOTMENTS.

PORTION OF MINJAH ESTATE.

PARISH OF MINJAH NORTH, COUNTY OF VILLIERS.

*Suitable for Grazing (Sheep) and Mixed Farming,
Including Dairying.*

Lot Number on Plan of Subdivision.	Area.
4	A. B. P. 342 2 34

PROPOSED REVOCATIONS OF TEMPORARY RESERVATIONS OF LANDS BY ORDERS IN COUNCIL.

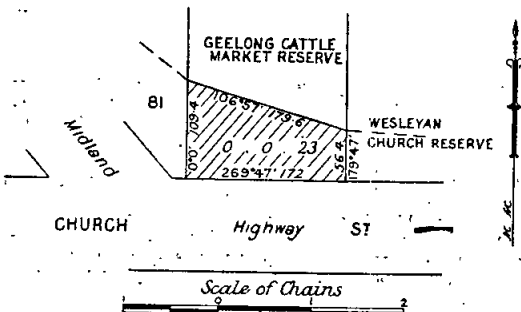
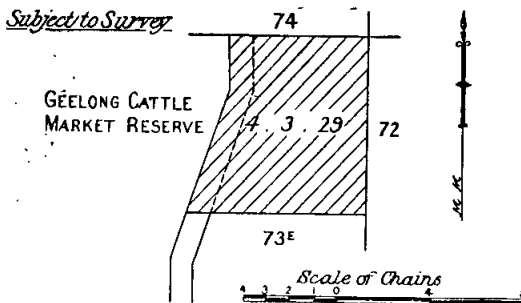
IN pursuance of the provisions of the *Land Act 1958*, notice is hereby given that it is the intention of the Governor in Council to revoke the temporary reservations of lands by Order in Council hereunder referred to, viz.:—

The following Notices were published 1° on the 2nd November, 1960, pursuant to Orders of the 25th October, 1960.

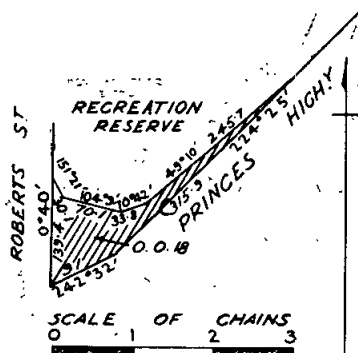
BARNOLUT.—The temporary reservation, by Order in Council of the 24th March, 1915, of 3 acres 0 roods, 26 perches of land in the Parish of Barnolot, as a site for a State School, is about to be revoked.—(B.77(2) (Rs.954).

MOORPANYAL.—The temporary reservation, by Order in Council of the 23rd November, 1868 (see *Government Gazette* of the 4th December, 1868, page 2322), of 25 acres, more or less, of land in the Parish of Moorpanyal, as a site for Geelong Cattle Market, revoked as to part by Order of the 6th February, 1945, is about to be revoked so far only as the two separate portions containing 4 acres 3 roods 29 perches and 23 perches, indicated by hachure on respective plans hereunder, are concerned.—(M.199(5) (C.73694).

Subject to Survey



CUT-PAW-PAW (WEST FOOTSCRAY).—The temporary reservation, by Order in Council of 15th May, 1956, of 2 acres 2 roods 39 perches of land in the Parish of Cut-paw-paw, as a site for Public Recreation, is about to be revoked so far only as the portion containing 18 perches, indicated by hachure on plan hereunder, is concerned.—(C.345(17) (Rs.7456).



KEITH TURNBULL,

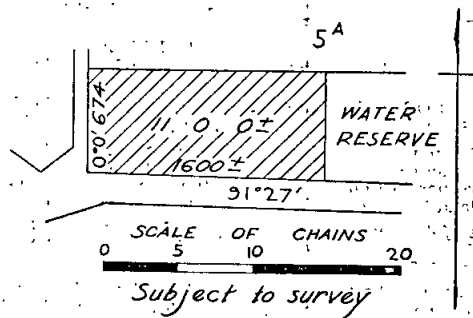
Commissioner of Crown Lands and Survey.

PROPOSED REVOCATIONS OF PORTIONS OF TEMPORARY RESERVATIONS OF LANDS BY ORDERS IN COUNCIL.

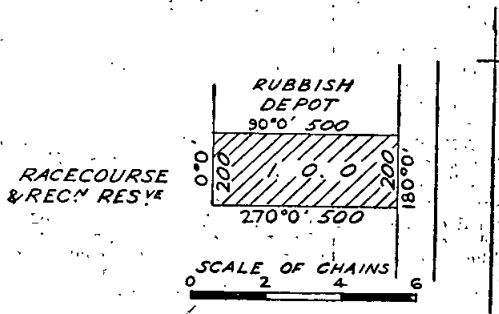
IN pursuance of the provisions of the *Land Act 1958*, notice is hereby given that it is the intention of the Governor in Council to revoke portions of the temporary reservations of lands by Orders in Council hereunder referred to, viz.:—

The following Notices were published 1° on the 9th November, 1960, pursuant to Orders of the 2nd November, 1960.

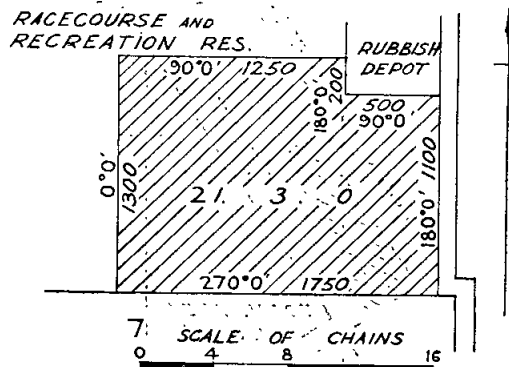
BELLELEN.—The temporary reservation, by Order in Council of the 16th November, 1871, of 37 acres of land in the Parish of Bellellen, as a site for Watering purposes, is about to be revoked, so far only as the portion containing 11 acres, more or less, indicated by hachure on plan hereunder, is concerned.—(B.571(4) (Rs.7162).



BURUPGA.—The temporary reservation, by Order in Council of the 16th January, 1903, of 2 acres 2 roods of land in the Parish of Burupga, as a site for a Rubbish Depot, is about to be revoked, so far only as the portion containing 1 acre, indicated by hachure on plan hereunder, is concerned.—(B.741(3) (Rs.2373).

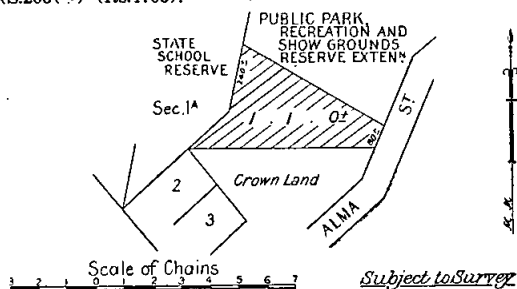


BURUPGA.—The temporary reservation, by Order in Council of the 21st August, 1916, of 51 acres 3 roods 24 perches of land in the Parish of Burupga, as a site for Racecourse and Public Recreation, is about to be revoked, so far only as the portion containing 21 acres 3 roods, indicated by hachure on plan hereunder, is concerned.—(B.741(3) (Rs.1181).



ST. ARNAUD.—The temporary reservation, by Orders in Council of the 29th May, 1945, and the 31st December, 1946, of 13 acres 3 roods 32 perches of land in the Township of St. Arnaud as a site for Public Park, Recreation

and Showgrounds, is about to be revoked so far only as the portion containing 1 acre 1 rood, more or less, indicated by hachure on plan hereunder, is concerned.—(S.206⁽¹⁹⁾) (Rs.4706).



KEITH TURNBULL,
Commissioner of Crown Lands and Survey.

PROPOSED REVOCATION OF TEMPORARY RESERVATION OF LAND BY ORDER IN COUNCIL.

IN pursuance of the provisions of the *Land Act 1958*, notice is hereby given that it is the intention of the Governor in Council to revoke the temporary reservation of land by Order in Council hereunder referred to, viz:—

The following Notice was published 1° on the 9th November, 1960, pursuant to Orders of the 2nd November, 1960.

TALBOT.—The temporary reservation, by Order in Council of the 2nd September, 1940, of 6 acres 1 rood of land in the Township of Talbot as a site for Plantation and Public purposes, is about to be revoked.—(T.136⁽⁷⁾) (Rs.3732).

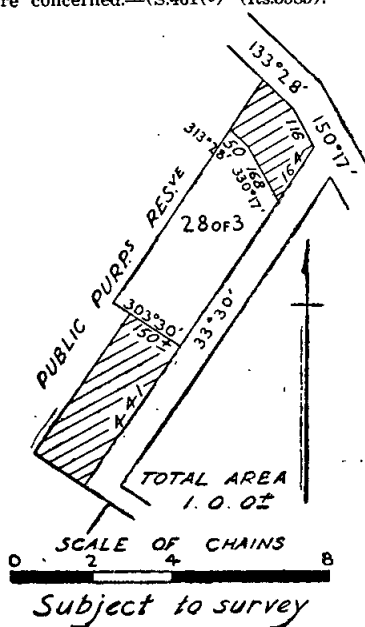
KEITH TURNBULL,
Commissioner of Crown Lands and Survey.

PROPOSED REVOCATIONS OF TEMPORARY RESERVATIONS OF LANDS BY ORDERS IN COUNCIL.

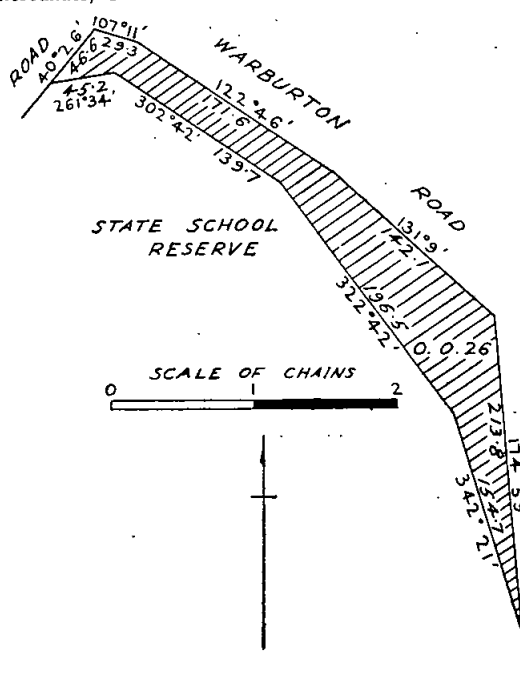
IN pursuance of the provisions of the *Land Act 1958*, notice is hereby given that it is the intention of the Governor in Council to revoke the temporary reservations of lands by Order in Council hereunder referred to, viz:—

The following Notices were published 1° on the 16th November, 1960, pursuant to Orders of the 8th November, 1960.

SEASPRAY.—The temporary reservation, by Order in Council of the 4th February, 1947, of 7 acres 0 roods 22 perches of land in the Township of Seaspray, as a site for Public purposes, so far only as the portions containing 1 acre, more or less, indicated by hachure on plan hereunder, are concerned.—(S.461⁽⁵⁾) (Rs.3585).



YARRA JUNCTION.—The temporary reservation, by Order in Council of the 4th February, 1908, of 3 acres 3 roods 34 perches of land in the Township of Yarra Junction, as a site for a State School, so far only as the portion containing 26 perches, indicated by hachure on plan hereunder, is concerned.—(Y.128⁽³⁾) (Rs.5181).



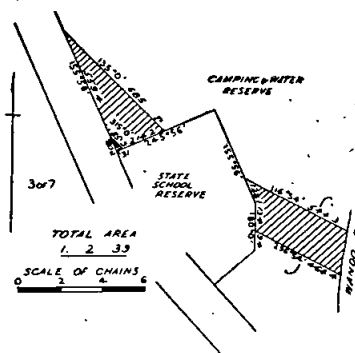
KEITH TURNBULL,
Commissioner of Crown Lands and Survey.

PROPOSED REVOCATION OF TEMPORARY RESERVATION, AND THE WITHHOLDING FROM SALE, LEASING, AND LICENSING OF LAND BY ORDER IN COUNCIL.

IN pursuance of the provisions of the *Land Act 1958*, notice is hereby given that it is the intention of the Governor in Council to revoke the temporary reservation, and the withholding from sale, leasing, and licensing, of land by Order in Council hereunder referred to, viz:—

The following Notice was published 1° on the 2nd November, 1960, pursuant to Order of the 25th October, 1960.

BARNOOLUT.—The temporary reservation as a site for Camping and Affording Access to Water, and the withholding from sale, leasing and licensing by Order in Council of the 27th September, 1880, of 21 acres, more or less, of land in the Parish of Barnoolut, revoked as to part by Order of the 7th December, 1914, are about to be revoked so far only as the portions containing 1 acre 2 roods 39 perches, indicated by hachure on plan hereunder, are concerned.—(B.77⁽²⁾) (Rs.955).



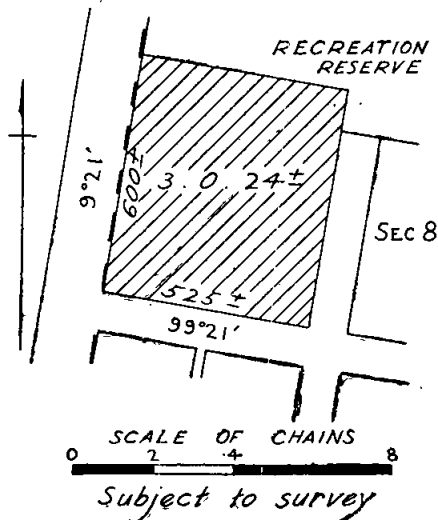
KEITH TURNBULL,
Commissioner of Crown Lands and Survey.

PROPOSED REVOCATION OF TEMPORARY RESERVATION, AND THE WITHHOLDING FROM SALE, LEASING, AND LICENSING OF LAND BY ORDER IN COUNCIL.

IN pursuance of the provisions of the *Land Act 1958*, notice is hereby given that it is the intention of the Governor in Council to revoke the temporary reservation, and the withholding from sale, leasing, and licensing of land by Order in Council hereunder referred to, viz.:—

The following Notice was published 1° on the 16th November, 1960, pursuant to Order of the 8th November, 1960.

SEASPRAY.—The temporary reservation as a site for Recreation purposes and the withholding from sale, leasing and licensing, by Order in Council of the 7th January, 1878, of 225 acres 0 roods 25 perches of land in the Township of Seaspray, revoked as to part by various Orders, so far only as the portion containing 3 acres 0 roods 24 perches, more or less, indicated by hachure on plan hereunder, is concerned.—(S.461⁽⁵⁾) (Rs.1360).



KEITH TURNBULL,
Commissioner of Crown Lands and Survey.

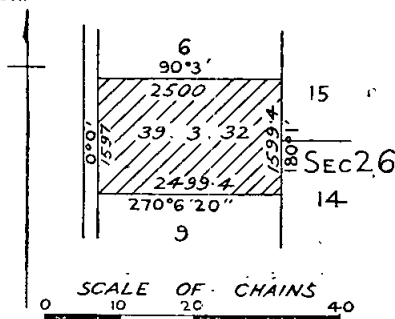
Land Act 1958.

LAND PROPOSED TO BE PERMANENTLY RESERVED.

IN pursuance of the provisions of the *Land Act 1958*, notice is hereby given that it is the intention of the Governor in Council to reserve permanently by Order in Council, the land referred to hereunder:—

The following Notice was published 1° on the 9th November, 1960, pursuant to Order of the 2nd November, 1960.

NORTH HAMILTON.—Land proposed to be permanently reserved as a site for a Cemetery, 39 acres 3 roods 32 perches, Parish of North Hamilton, County of Dundas, as indicated by hachure on plan hereunder.—(H.46⁽⁵⁾) (Rs.7990.)



KEITH TURNBULL,
Commissioner of Crown Lands and Survey.

PROPOSED REVOCATIONS OF TEMPORARY RESERVATIONS OF LANDS BY ORDERS IN COUNCIL.

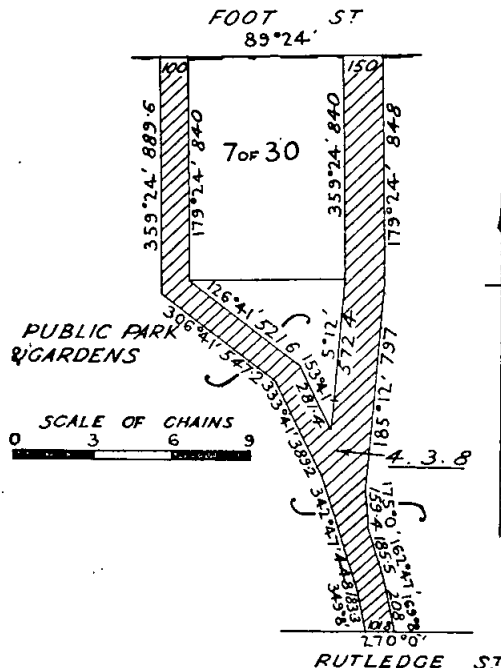
IN pursuance of the provisions of the *Land Act 1958*, notice is hereby given that it is the intention of the Governor in Council to revoke the temporary reservations of lands by Orders in Council hereunder referred to, viz.:—

The following Notices were published 1° on the 26th October, 1960, pursuant to Orders of the 18th October, 1960.

BORHONEYGHURK.—The temporary reservation, by Order in Council of the 30th August, 1932, of 2 acres 3 roods 3 perches of land in the Parish of Borhoneyghurk, as a site for a State School.—(B.406⁽⁸⁾) (Rs.4238).

NEILBOROUGH.—The temporary reservation, by Orders in Council of the 31st August, 1874, and the 5th November, 1924, of 5 acres 2 roods of land in the Township of Neilborough, as a site for a State School.—(N.52⁽⁷⁾) (Rs.3030).

KILMORE.—The temporary reservation, by Order in Council of the 24th January, 1911, of 214 acres of land in the Township of Kilmore, and the Parishes of Bylands and Glenburnie, as a site for Public Park and Gardens, so far only as the portion containing 4 acres 3 roods 8 perches in the Township of Kilmore, indicated by hachure on plan hereunder, is concerned.—(K.47⁽²⁾) (Rs.692).



KEITH TURNBULL,
Commissioner of Crown Lands and Survey.

LOCAL LAND BOARDS.

IN pursuance of the provisions of section 34 of the *Land Act 1958*, notice is hereby given that public hearings at the following places and times will be conducted by the persons respectively mentioned, being duly appointed in that behalf:—

MELBOURNE, BOARD ROOM, TREASURY BUILDINGS, Monday, 28th, and Tuesday, 29th November, 1960, at 9.30 a.m. on each day.—R. A. Walker and J. A. Murphy.

KANIVA, COURT HOUSE, Wednesday, 30th November, 1960, at 10 a.m.—S. C. Lepp.

WONTHAGGI, COURT HOUSE, Thursday, 1st December, 1960, at 10 a.m., and Friday, 2nd December, 1960, at 9 a.m.—R. A. Walker and J. A. Murphy.

CASTLEMAINE, LAND INSPECTOR'S OFFICE, Friday, 2nd December, 1960, at 1.30 p.m.—G. E. Harpin.

KEITH TURNBULL,
Commissioner of Crown Lands and Survey.

Department of Crown Lands and Survey,
Melbourne, 15th November, 1960.

PUBLIC SERVICE NOTICES

PUBLIC SERVICE (PUBLIC SERVICE BOARD) REGULATION 39.—VACANCY.

THE Permanent Head of the Department shown has recommended the officer named hereunder for appointment to the under-mentioned vacancy.

Office and Classification.	Duties.	Qualifications.	Officer Recommended for Appointment.		
			Name.	Classification.	Date of Classification.
TECHNICAL AND GENERAL DIVISION.					
DEPARTMENT OF CHIEF SECRETARY.					
Weights and Measures Branch.					
Mechanic and Truck Driver, Grades 22-23 inclusive	To service weighbridges; to drive a heavy motor vehicle; to assist in testing weighbridges in any part of the State and generally in other work of the Branch	A licensed motor driver, with ability to drive and attend to minor maintenance of heavy motor vehicles and mechanical equipment, and with training and experience in the servicing of weighbridges	Campbell, R. N.	Truck Driver and Assistant, Grades 20-21 inclusive	9.6.60

Appeal against such recommendation should be lodged with the Secretary to the Public Service Board not later than Saturday, the 26th November, 1960.

Office of the Public Service Board,
Melbourne, 15th August, 1960.

By order,
N. J. SIMMANCE,
Acting Secretary.

PUBLIC SERVICE (PUBLIC SERVICE BOARD) REGULATION 39.—RECLASSIFICATIONS.

THE Public Service Board has raised the classification of the under-mentioned offices as shown, and the Permanent Heads of the Departments have recommended the officers named for appointment.

Office and Present Classification.	Revised Classification.	Duties.	Qualifications.	Officer Recommended for Appointment.		
				Name.	Classification.	Date of Classification.
ADMINISTRATIVE DIVISION.						
DEPARTMENT OF LAW.						
Sheriff's Office.						
Class " B "	Class " B1 "	To be Deputy Sheriff and perform the Statutory duties thereof	A good knowledge of Sheriff Law, particularly in regard to execution of process, of the Juries Acts and the Rules thereunder and of the Supreme Court Act and the practice and Rules of the Supreme Court	O'Brien, G. F.	Class " B "	30.1.58
DEPARTMENT OF HEALTH.						
Class " B1 "	Assistant Accountant, Class " A "	To be Assistant Accountant of the Department of Health ; to be responsible under the Accountant for the direction and supervision of staff and to prepare estimates and financial statements	To be a qualified Accountant with a knowledge of the activities and organization of the Department and of the Acts and Regulations administered	Smith, D.	Class " B1 "	14.7.58
MENTAL HYGIENE BRANCH.						
Class " B1 "	Accountant, Mental Hygiene Branch, Class " A "	To be Accountant of the Branch ; to prepare estimates of and to exercise control over the revenue and expenditure of the Branch ; to direct the work of the Accounts section	To be a qualified Accountant with a good knowledge of the appropriate legislation and of mechanized accounting methods	Woods, W. J.	Class " B1 "	13.8.58

TECHNICAL AND GENERAL DIVISION.

DEPARTMENT OF PREMIER.

Audit Office.

Machinist (Female), Grade III., Grades F19-F21 inclusive	Machinist (Female), Senior, Grades F24-F26 inclusive	To assist in audits throughout Victoria and, when required to, undertake the instruction of other machinists in audit work	A competent calculating machine operator with an extensive knowledge of the systems in operation in Government undertakings	Doherty, Kathleen T.	Machinist (Female), Grade III.	29.4.51
Machinist (Female), Grade II., Grades F16-F17 inclusive	Machinist (Female), Grades F19-F21 inclusive	To check calculations connected with the audit of authorities throughout Victoria and to assist generally in the work of the office	A competent calculating machine operator with a sound knowledge of the systems in operation in the various Government undertakings	Sorensen, Olfie M.	Machinist (Female), Grade II.	1.9.58

PUBLIC SERVICE (PUBLIC SERVICE BOARD) REGULATION 39.—RECLASSIFICATIONS—continued.

Office and Present Classification.	Revised Classification.	Duties.	Qualifications.	Officer Recommended for Appointment.		
				Name.	Classification.	Date of Classification.
TECHNICAL AND GENERAL DIVISION—continued.						
DEPARTMENT OF CHIEF SECRETARY.						
Office of the Chief Commissioner of Police.						
Assistant (Male), Grade II., Grades 16-21 inclusive	Grade I., Grades 23-25 inclusive	To examine prosecution briefs for correctness of charges, and to record details of briefs. To compile statistics of prosecutions for certain traffic offences and of cancellations of drivers' licences by Courts	A good knowledge of the Motor Car Act, Transport Regulation Act, and the provisions of the Crimes Act which affect drivers of motor vehicles	Stewart, W. J.	Assistant (Male), Grade II.	17.8.53
Typist (Female), Grade II., Grades F15-F17 inclusive	Assistant (Female), Senior, Grades F23-26 inclusive	To be in charge of confidential records, make searches and extract information as required and type and check confidential memoranda and correspondence	A competent typist with a good knowledge of departmental requirements and procedure in connexion with applications for Naturalization	Murray, Irene M.	Typist (Female), Grade II.	15.7.46
DEPARTMENT OF HEALTH.						
MENTAL HYGIENE BRANCH.						
Mont Park Mental Hospital.						
Motor Mechanic, Grades 21-24 inclusive	Motor Mechanic, Leading Hand, Grade 26	Maintenance and repair of motor trucks, tractor and petrol engines, turning and fitting, attention to usual farm machinery, wood working, iron working and laundry machines of various kinds, many electrical devices, a large number of electric motors and generally to assist the Engineer	A suitably qualified and experienced motor mechanic	Streader, C. R.	Motor Mechanic	6.1.55
General Assistant, Grades 13-15 inclusive (two offices)	Vehicle Maintenance Assistant, Grade 19 (two offices)	To assist the Motor Mechanic, Leading Hand, in the maintenance and repair of motor trucks, tractors, petrol engines and farm machinery, &c.	Experience in the maintenance and repair of vehicles and machinery	White, A. Smith, J. D.	{ General Assistants }	4.12.53 11.10.57

Appeals against such recommendations should be lodged with the Secretary to the Public Service Board not later than Saturday, the 26th November, 1960.

Office of the Public Service Board,
Melbourne, 15th November, 1960.

By order,

N. J. SIMMANCE,
Acting Secretary.

PUBLIC SERVICE OF VICTORIA.—VACANCIES.

APPLICATIONS will be received by the Public Service Board up to Wednesday, the 30th November, 1960, from persons employed in the Public Service of Victoria, who are eligible and qualified, for appointment to the under-mentioned positions:—

ADMINISTRATIVE DIVISION.

Secretary, Class "A1" Department of State Forests.

Yearly Salary.—£2,850.

Duties.—Secretary, Department of State Forests and Chief of the Division of Administration.

Qualifications.—Sound administrative capacity and experience.

Class "B1", Office of Titles, Department of Law.

Yearly Salary.—£1,630, minimum; £1,770, maximum.

Duties.—To examine and certify for registration all complex dealings under the Transfer of Land Act or make requisitions thereon.

Qualifications.—A good knowledge of the Transfer of Land Act and other cognate Acts.

Class "B", Office of Titles, Department of Law.

Yearly Salary.—£1,390, minimum; £1,500, maximum.

Duties.—To examine all dealings forwarded by post for lodgment other than those dealt with by the Officer in Charge of dealings lodged by post, make requisitions thereon or certify same for lodgment and subsequent registration.

Qualifications.—A good knowledge of the Transfer of Land Act and cognate Acts and of the practice of the Office of Titles and ability to

advise country solicitors in respect of necessary proofs, amendments and consents to ensure registration of dealings.

Class "C2", Office of Titles, Department of Law.

Yearly Salary.—£1,170, minimum; £1,280, maximum.

Duties.—To examine, make requisitions thereon, pass or submit for advice, all dealings other than those of a complex nature.

Qualifications.—A good knowledge of the Transfer of Land Act and cognate Acts and of the practice of the Office of Titles.

Class "C1", Companies Registration Office, Department of Law. (Two vacancies.)

Yearly Salary.—£960, minimum; £1,060, maximum.

Position No. 1.

Duties.—To have charge of the lodging counter, Companies Branch; to advise the public and staff on acceptability of documents presented for lodging, and to assess fees payable on documents lodged.

Qualifications.—A good knowledge of the Companies Act and regulations and of the procedures of the Companies Registration Office.

Position No. 2.

Duties.—To have charge of the correspondence and accounts section of the Companies Registration Office.

Qualifications.—Experience in correspondence and accounts work and a knowledge of the Public Service Act, the Audit Act, and regulations.

Class "C1", Office of Titles, Department of Law.*Yearly Salary.*—£960, minimum; £1,060, maximum.*Duties.*—To prepare for engrossments drafts of new Certificates of Title for freehold and leasehold land and industrial and mining leases including all appurtenant easements and encumbrances.*Qualifications.*—A good knowledge of the Transfer of Land Act and cognate Acts and of the practice of the Office of Titles.**Class "C", Social Welfare Branch, Department of Chief Secretary.***Yearly Salary.*—£710, minimum; £860, maximum.*Duties.*—To deal with correspondence; to maintain staff records and to prepare statistical returns and reports relating to prisons.*Qualifications.*—Experience in dealing with correspondence and card systems and ability to draft letters.**Class "C", Department of Education. (Two vacancies.)***Yearly Salary.*—£710, minimum; £860, maximum.**Position No. 1.—Teachers' Branch.***Duties.*—To act as relieving officer in the Leave and Records Sections of the branch and to assist in the sections as directed.*Qualifications.*—A knowledge of the Acts and Regulations relating to the matters dealt with in the branch; ability to conduct correspondence.**Position No. 2.—Buildings Branch.***Duties.*—To deal with applications for subsidies, supply of school furniture, and rental of buildings for primary schools.*Qualifications.*—Experience in correspondence; a knowledge of the organization and administration of the Buildings Branch and of the organization of the Public Works Department would be an advantage.**Class "C", Office of Titles, Department of Law.***Yearly Salary.*—£710, minimum; £860, maximum.*Duties.*—To check the endorsements on all dealings registrable without new titles issuing thereon and determine their correctness; to certify that all requisitions and submissions have been dealt with and documents are in order for affixing the office seal.*Qualifications.*—A good knowledge of the Transfer of Land Act and cognate Acts and of the practice of the Office of Titles. A good knowledge of essential endorsements is required.**Class "C", Department of Public Works.***Yearly Salary.*—£710, minimum; £860, maximum.*Duties.*—To be responsible for the registration and despatch of correspondence, and to keep necessary records; to draft correspondence; to direct the distribution of files and correspondence to the various branches of the Department and to perform other duties as required.*Qualifications.*—Ability to control and direct staff; experience in keeping records and drafting correspondence.**PROFESSIONAL DIVISION.****Veterinary Research Officer, Class "B1", Department of Agriculture.***Yearly Salary.*—£1,630, minimum; £1,770, maximum.*Duties.*—Under direction to plan and conduct research into artificial insemination at the Animal Husbandry Research Centre, Werribee, and to take charge of the artificial insemination section of that Centre.*Qualifications.*—A degree in Veterinary Science of an Australian University or equivalent qualification; appreciable experience in artificial insemination of cattle.**Executive Engineer, Classes "B"—"B1" Department of Water Supply.***Yearly Salary.*—£1,390, minimum; £1,770, maximum.*Duties.*—Under direction to be in charge of the supervision and organization of major construction projects or sections thereof.*Qualifications.*—A Degree, Diploma or other recognized engineering qualification and qualification as an Engineer of Water Supply under the Water Acts; adequate experience in the construction of works and in the organization and control of the work of officers and employees engaged upon civil engineering construction operations.

NOTE.—A house is available for the successful applicant, if married, for which a rental of 10 per cent. of standard salary, plus £16 a year, will be charged. Particulars available from the Department of Water Supply.

Valuer, Class "B", Taxation (Land Tax) Office, Department of Treasurer.*Yearly Salary.*—£1,390, minimum; £1,500, maximum.*Duties.*—To make inspections and valuations for Land Tax, Probate Duty and Stamp Duty purposes of all classes of real estate, including hotels, shops, factories, residential properties and broad acres.*Qualifications.*—A good knowledge of the principles governing valuation of land and improvements and ability to discuss valuations with taxpayers or their representatives; to be a member of the Commonwealth Institute of Valuers or qualified for admission.**Assistant Engineer, Classes "C"—"C2", Department of Water Supply.***Yearly Salary.*—£960, minimum; £1,280, maximum—Graduate. £810, minimum; £1,280 maximum—Diplomate. (Commencing salary according to experience.)*Duties.*—To prepare designs and estimates for hydraulic and other structures, dams and channels, and, where necessary, to supervise construction work of this nature.*Qualifications.*—A Degree or Diploma in Civil Engineering or other recognized engineering qualification, preferably with some experience in design and construction of water supply work.**TECHNICAL AND GENERAL DIVISION.****Stock Manager, Assistant, Dookie Agricultural College, Department of Agriculture.***Yearly Salary.*—£686, minimum; £846, maximum.*Duties.*—To assist the Stock Manager in the work and management of the livestock branches and in the instruction and control of students working in those branches; to perform other duties as required.*Qualifications.*—The Diploma of a recognized Agricultural College, a good knowledge of animal husbandry, and practical experience in livestock management.

NOTE.—Accommodation is available for a single man only.

Technical Assistant (Male), Fisheries and Wildlife Branch, Department of Chief Secretary.*Yearly Salary.*—At 18 years of age, £299; at 19 years of age, £338; at 20 years of age, £390. Adult—£542, minimum; £638, maximum.*Duties.*—To assist the Native Fish Research Officer in field investigations in the biology of native fresh-water fish; to prepare museum mounts and histological specimens; to perform other duties as directed.*Qualifications.*—A knowledge of fresh-water fish and fisheries and of biological practice. To be of good physique and to hold a motor driver's licence. Ability to make technical observations in the field under rough conditions. Experience in the use of small boats powered by outboard engines and the possession of the School Intermediate Certificate are desirable.**Machinist (Female), Senior, Office of the Public Trustee, Department of Law.***Yearly Salary.*—£572, minimum; £604, maximum.*Duties.*—To be responsible for the drawing of cash receipts, preparation of Cash Book and postings to estate ledger accounts.*Qualifications.*—A competent operator of a Remington electric accounting machine, models 586D and 686D; ability to control staff.**Storekeeper, Transport Branch, Office of the Chief Commissioner of Police, Department of Chief Secretary.***Yearly Salary.*—£574.

Duties.—To be in charge of the Transport Store. To be responsible for the receipt, storage and issue of motor vehicle parts, accessories and oil for the operation of the Departmental fleet of motor vehicles.

Qualifications.—Experience in the operation of a store and a knowledge of modern motor vehicle spare parts and accessories is essential. To be conversant with Division 6 of Part V. of the Public Accounts and Stores Regulations 1958 and to have good organizing ability.

NOTE.—As a skeleton staff must be always maintained in the Store, the successful applicant will be rostered for duty on week-ends and public holidays and paid additional rates under Public Service Board Regulation 80.

Assistant (Male), Grade I, Department of Agriculture.

Yearly Salary.—£542, minimum; £574, maximum.

Duties.—To record yields of cows under the Standard Herd Test Rules.

Qualifications.—A good knowledge of the Standard Herd Test Rules and procedure; ability to use a calculating machine is desirable.

NOTE.—To be eligible to apply for this position, temporary employees or officers of the Technical and General Division other than Assistants (Male), must have passed the Board's examination for registration for appointment as Assistant (Male), Grade II., Technical and General Division.

Water Bailiff, Werribee Centre, Department of Water Supply.

Yearly Salary.—£430, minimum; £526, maximum.

Qualifications.—Ability to control and regulate the supply of water to irrigators and to keep the necessary records and make arithmetical computations; a knowledge of water requirements for crop and grasses grown under irrigation, the methods of preparation of land for irrigation and methods of channel and drain construction and maintenance.

NOTE.—A house is available for the successful applicant, if married, for which a rental of 10 per cent. of standard salary, plus £16 a year, will be charged. Particulars available from the Department of Water Supply.

Fireman, Office of the Chief Commissioner of Police, Department of Chief Secretary.

Yearly Salary.—£430, minimum; £462, maximum.

Duties.—To act as boiler attendant.

Qualifications.—A boiler attendant's certificate.

NOTE.—The salary rates quoted above do not include the additional amount which is payable under Regulation 77A of the Board's Regulations.

By order,

N. J. SIMMANCE,
Acting Secretary.

Office of the Public Service Board,
Melbourne, 15th November, 1960.

PUBLIC SERVICE OF VICTORIA.—VACANCY.

DEPARTMENT OF HEALTH.

MENTAL HYGIENE BRANCH.

TECHNICAL AND GENERAL DIVISION.

APPLICATIONS will be received by the Public Service Board up to Wednesday, the 7th December, 1960, from persons employed in the Public Service of Victoria, who are eligible and qualified for appointment to the under-mentioned position:—

Cook (Male), Grade II., Receiving House, Royal Park.

Yearly Salary.—£478, minimum; £494, maximum.

Duties.—To assist in preparation, cooking and serving of meals for patients and staff, and in maintenance and cleanliness of kitchen.

Qualifications.—A knowledge of and experience in large quantity cooking.

NOTE.—The salary rates quoted above do not include the additional amount which is payable under Regulation 77A of the Board's Regulations.

By order,

N. J. SIMMANCE,
Acting Secretary.

Office of the Public Service Board,
Melbourne, 15th November, 1960.

No. 1072.

Public Service Act 1958, Section 50.

REGULATIONS.—PART III.—SALARIES, INCREMENTS, AND ALLOWANCES.

THE Public Service Board, in pursuance of the powers conferred by the Public Service Act 1958, hereby amends its Regulations as shown below:—

SIXTH SCHEDULE.

TEMPORARY EMPLOYEES.

Designations of Positions and Rates of Salaries.

Department and Designation of Position.	Yearly Rate of Salary.		Increments (Annual).
	Minimum.	Maximum.	
DEPARTMENT OF PUBLIC WORKS.			
PORTS AND HARBOURS†† §	£	£	
Add— Blacksmith's Assistant	350	414*	2 of £32
†† Each employee, who is a crew member of the mining boat which operates from the S.S. Rip in connexion with mining operations for the deepening of the Rip bank, shall receive an allowance for the performance of such duties at the rate of 5s. a shot. § All employees who are crew members of departmental vessels shall be eligible to receive an allowance as prescribed by Regulation 61 (a) (xiii). * In addition, a commuted allowance at the rate of £33 a year for ship repair work and "dirty work" in connexion therewith.			

A. GARRAN, Chairman.

N. J. SIMMANCE, Acting Secretary.

Office of the Public Service Board,
Melbourne, 31st October, 1960.

No. 1073.

Public Service Act 1958, Section 50.

REGULATIONS.—PART III.—SALARIES, INCREMENTS, AND ALLOWANCES.

THE Public Service Board, in pursuance of the powers conferred by the Public Service Act 1958, hereby amends its Regulations as shown below:—

SIXTH SCHEDULE.

TEMPORARY EMPLOYEES.

Designations of Positions and Rates of Salaries.

Department and Designation of Position.	Yearly Rate of Salary.		Increments (Annual).
	Minimum.	Maximum.	
DEPARTMENT OF AGRICULTURE.	£	£	
Add— Tobacco Instructor, Assistant	..	558	..

A. GARRAN, Chairman.

N. J. SIMMANCE, Acting Secretary.

Office of the Public Service Board,
Melbourne, 7th November, 1960.

TENDERS—PUBLIC WORKS DEPARTMENT

TENDERS will be received at this Department until TEN a.m. on the Tuesdays, and for the purposes, under mentioned.

Particulars may be learnt at the Department and also at places shown in parenthesis.

W.O. means Inspector of Works Office; P.S.—Police Station; T.S.—Technical School; H.E.S.—Higher Elementary School; S.S.—State School; H.S.—High School; C.S.—Consolidated School.

Tenders should be submitted on the Department's printed Tender Form. All tenders must be on a "Firm Tender" basis. The Board of Land and Works will not necessarily accept the lowest or any tender.

Tenders to be addressed to the Commissioner of Public Works, and envelope containing tender to be marked "Tender for _____, closing Tuesday, _____".

NOTE.—No preliminary deposit is to be lodged with any tender, but a deposit in accordance with the prescribed schedule, may be required from each successful tenderer.

22nd November, 1960.

Anglesea.—Additional out-office accommodation, S.S. 4332. (W.O., Geelong; S.S., Anglesea.)
 Ardonachie.—Septic installation, S.S. 1169. (W.O., Warrnambool; S.S., Ardonachie.)
 Baynton East.—Chalkboards, septic closet, &c., S.S. 4239. (W.O., Kyneton; S.S., Baynton East.)
 Beaumaris North.—Electrical installation for two additional L.T.C. class-rooms, &c., S.S. 4803. (S.S., Beaumaris North.)
 Beaumaris North.—Heating in two additional class-rooms and plant room, S.S. 4803. (S.S., Beaumaris North.)
 Benalla.—Rewiring and improvements to lighting, main building, High School. (W.O., Benalla and Wangaratta; H.S., Benalla.)
 Bendigo (White Hills).—Supply of general furniture, Technical School. (W.O., Bendigo.)
 Birchip.—Construction of new septic tank, &c., Higher Elementary School. (W.O., Warracknabeal; H.E.S., Birchip.)
 Blackburn.—Joinery—benches and racks, timber, Technical School.
 Black Rock.—Additions to Police Station and internal and external painting to existing building. (P.S., Black Rock.)
 Brighton.—Re-wiring of electrical installation in Boys' School, Technical School. (T.S., Brighton.)
 Brunswick.—Renewal of front fence, Girls' Secondary School. (Girls' Secondary School, Brunswick.)
 Carrum North.—Erection of shelter pavilion, new out-offices, septic tank, &c., S.S. 3341.
 Chetwynd.—Septic closet installation, S.S. 2738. (W.O., Hamilton; S.S., Chetwynd.)
 Dookie.—Fencing Police Station. (W.O., Shepparton; P.S., Dookie.)
 Emerald.—Enlarging existing office, Police Station. (P.S., Emerald.)
 Flemington.—Provision of new sewer extension, Travancore Developmental Centre.
 Foster.—Alterations to central heating, High School. (W.O., Korumburra; H.S., Foster.)
 Frankston Forest.—Erection of Primary School, S.S. 4872.
 Frankston Forest.—Electrical installation for new school, S.S. 4872.
 Frankston Forest.—Oil-fired plenum heating in new school, S.S. 4872.
 Glenormiston.—New milking shed, Glenormiston Estate, Department of Agriculture. (W.O., Camperdown.)
 Glenroy West.—Connexion to M.M.B.W. sewer, S.S. 4809. (S.S., Glenroy West.)
 Glenroy.—Supply of refrigerator, High School.
 Glen Waverley.—Mechanical services for stages one and two, High School.
 Greythorn.—Alternate water supply, S.S. 4694.
 Harrisfield.—Electrical installation of two additional L.T.C. class-rooms, &c., S.S. 4730. (S.S., Harrisfield.)
 Harrisfield.—Oil-fired plenum heating to additional two class-rooms and plant room, S.S. 4730. (S.S., Harrisfield.)
 Inverloch.—New out-office and woodshed block and septic tank installation, &c., S.S. 2776. (W.O., Korumburra; S.S., Inverloch.)
 Leongatha.—Connexion to sewer, residence, 38 a Beckett-street, S.S. 2981. (W.O., Korumburra.)
 Malvern.—Repairs to chairs, Toorak Teachers' College, "Stonnington".
 Maryborough.—Erection of additional office accommodation, Police Station. (W.O., Maryborough.)
 Melbourne.—Erection of Soils Laboratory, Royal Melbourne Technical College.
 Moe.—Relining corridor of main class-room wing, High School. (W.O., Warragul; H.S., Moe.)
 Moonambel.—Renewal of residence roof, S.S. 1683. (W.O., Maryborough; P.S., Donald; S.S., Moonambel.)
 Moreland.—Renewal of flooring, S.S. 2837. (S.S., Moreland.)
 Morwell.—Supply and delivery of refrigerator, High School.
 Myrtleford.—Modified first section with small Domestic Arts Wing, High School. (W.O., Benalla.)

Myrtleford.—Mechanical services for the new class-room wing and existing Manual Arts Wing, High School. (W.O., Bendigo and Wangaratta.)

Natte Yallock.—New out-office block with septic tank and installation of a septic tank to teacher's residence, S.S. 1347. (W.O., Maryborough; S.S., Natte Yallock.)

Northcote.—Completion of internal and external repairs, S.S. 1401. (Amended specification.)

Pakenham.—Internal and external painting and repairs, Consolidated School. (C.S., Pakenham.)

Pascoe Vale.—Construction of a garage, S.S. 3051. (S.S., Pascoe Vale.)

Port Melbourne.—Supply and delivery of six 28-in. roll, hand-guided, power-operated, vibratory rollers powered by a four-stroke petrol engine, Public Works Department Depot, Salmon-street. (Specifications to be submitted with tender.)

Port Melbourne.—Construction and delivery 30 No. standard temporary toilets, Public Works Department Depot.

Prahran.—Erection of timber-framed class-rooms to roof of existing building, Technical School.

Prahran.—Supply and lay rubber tiles, School for Deaf, No. 3774.

Preston.—Central heating, hot water, air conditioning, ventilation and associated services, to new Diploma Wing, Technical School.

Preston.—Erection of a Diploma Wing, Technical School.

Purnim.—Residence: installation of a septic closet. School: septic installation and new toilet block, S.S. 1016. (W.O., Warrnambool; S.S., Purnim.)

Ringwood.—Supply of typewriting tables, Technical School.

Romsey.—Repairs and painting of station and residence, Police Station. (W.O., Kyneton; P.S., Romsey.)

St. Kilda.—Internal and external renovations, Court House.

Sale.—Brick veneer residence, brick garage and fuel store, Police Station. (W.O., Traralgon and Bairnsdale; P.S., Sale.)

Sunbury.—Supply of electric double-deck general purpose oven, staff kitchen, Mental Hospital.

Syndal.—Supply various items of joinery, Technical School.

Warracknabeal.—New residence, Clerk of Courts, (W.O., Warracknabeal and Horsham.)

Wembley.—Electrical installation in two additional L.T.C. class-rooms, S.S. 4788. (S.S., Wembley.)

Wembley.—Oil-fired plenum heating in additional two class-rooms and plant room, S.S. 4788. (W.O., Ballarat.)

West Melbourne.—New fire service, Royal Melbourne Technical College (Annexe.)

Williamstown.—Electrical installation, stages one and two, Girls' Secondary School. (Amended specification.)

Williamstown.—Mechanical services for stages one and two, Girls' Secondary School. (Amended specification.)

Wonthaggi.—Supply of various items of joinery, Technical School.

29th November, 1960.

Ararat.—Additions and alterations to covered-way, new porch, &c., S.S. 800. (W.O., Ararat; S.S., Ararat.)

Ballarat.—Supply curtain material, Mental Hospital. (W.O., Ballarat.)

Blackwood.—General repairs and renovations to school and residence, &c., S.S. 1074. (W.O., Ballarat; S.S., Blackwood.)

Box Hill.—Internal renovations to residence, Police Station. (P.S., Box Hill.)

Brighton.—Attention to flat roofs over Assembly Hall, &c., High School.

Brooklyn West.—Erection of shelter pavilions, S.S. 4825.

Brown Hill.—Connexion to town sewerage system, erection of new toilet, Police Station. (W.O., Ballarat; P.S., Brown Hill.)

Brown Hill.—Connexion to town sewerage system, erection of additional out-offices, &c., S.S. 35. (W.O., Ballarat; S.S., Brown Hill.)

Brunswick.—Repairs and painting to sergeant's residence, Police Station. (P.S., Brunswick.)

Camberwell.—Renewal of eaves guttering, Girls' High School.

Camperdown.—Supply and delivery of aluminium doors and windows, Public Offices. (W.O., Camperdown.)

Camperdown.—Supply and erection of demountable partitions, Public Offices. (W.O., Camperdown.)

Camp Hill.—Additions and modification to electrical installation, State School 1976. (W.O., Bendigo; S.S., Camp Hill.)

Carlton.—External painting and repairs, State Offices Annexe, 459 Lygon-street.

Chatsworth.—Erection of shelter pavilion, S.S. 1382. (W.O., Hamilton; S.S., Chatsworth.)

Collingwood.—Office ventilation systems, Technical School, Johnston-street. (T.S., Collingwood.)
 Concongella.—Erection of out-office, woodshed block, install septic closets, drinking trough, &c., S.S. 1136. (W.O., Ararat; S.S., Concongella.)
 Daylesford.—Supply of general furniture, Technical School. (W.O., Ballarat.)
 Footscray.—Erection of additional class-rooms, &c., High School. (H.S., Footscray.)
 Footscray.—Tubular steel-framed drawing tables, Technical School.
 Frankston.—Aluminium windows, doors, and curtain walling in extensions, Technical School.
 Frankston.—Aluminium windows, doors, and curtain walling, Trades Block, Technical School.
 Heidelberg.—Erection of third section, &c., Girls' School.
 Homewood.—External repairs and painting, S.S. 1433. (W.O., Alexandra; S.S., Homewood.)
 Kinglake West.—Installation of septic tank system and hand basins, extension of water supply, S.S. 3255. (S.S., Kinglake West.)
 Laverton.—Repairs and external renovations to residence, Fitzroy-street, S.S. 2857. (S.S., Laverton.)
 Leongatha.—Installation and connexion of sewer drains, repairs and resiting closet, &c., residence, 15 Bellingham-street, High School. (W.O., Korumburra.)
 Melbourne.—Renewal of water service, Police Station, Bourke-street West.
 Moe.—Connexion to town sewerage, Court House. (W.O., Warragul; P.S., Moe.)
 Moyhu.—Purchase and removal of old residence and outbuildings, S.S. 1335. (W.O., Benalla; S.S., Moyhu.)
 Nathalia.—Purchase and removal of two shelter pavilions, S.S. 2060. (W.O., Shepparton; S.S., Nathalia.)
 Noble Park.—Laying of external sewer drains and construction of new out-office block, S.S. 3675. (S.S., Noble Park.)
 Port Melbourne.—Steel tubular display boards (portable), Public Works Department Depot, Salmon-street.
 Port Melbourne.—Supply and delivery eight only 3½-5 cubic feet concrete mixers complete with petrol engine and trailer chassis, with pneumatic tires, Public Works Department Depot, Salmon-street. (Specifications to be submitted with tender.)
 Prahran.—External painting, Girls' Technical School.
 Preston East.—Erection of shelter pavilions, Technical School.
 Robinvale.—Repairs, renovations, concrete paths to residence, Consolidated School. (W.O., Swan Hill; C.S., Robinvale.)
 Seaholme.—Extension of hot-water heating to two additional class-rooms, S.S. 4440.
 Seymour.—Erection of two-story brick Police Station, cells and garage. (W.O., Alexandra; P.S., Seymour.)
 Shepparton.—Electrical installation, new modified Domestic Arts Wing and additional class-rooms, High School. (W.O., Shepparton.)
 Sunbury.—Rewire of staff mess-room, Mental Hospital. (Mental Hospital, Sunbury.)
 Sunbury.—Underground reticulation scheme (stage three), Mental Hospital. (Mental Hospital, Sunbury.)
 Wandiligong.—Purchase and removal of old residence, S.S. 275. (W.O., Benalla; S.S., Wandiligong.)
 Winchelsea.—Erection of shelter pavilion, S.S. 2015. (W.O., Geelong; S.S., Winchelsea.)
 Wodonga West.—Erection of two additional class-rooms in concrete veneer, S.S. 4814. (W.O., Wangaratta; S.S., Wodonga.)
 Wycheproof.—Repairs, renovations and painting, Police Station. (W.O., Swan Hill; P.S., Wycheproof.)
 Yaapect.—New out-office block, septic closet installations, water supply, &c., at school and residence, S.S. 3976. (W.O., Warracknabeal; S.S., Yaapect.)

6th December, 1960.

Armada.—Electrical installation for Bristol prefabricated class-rooms converted into kitchen, Larnook Domestic Arts Teachers' Training College, 13 Orrong-road. (Teachers' Training College, Armada.)
 Beulah.—Erection of Police Office, &c., Police Station. (W.O., Warracknabeal; P.S., Beulah.)
 Belmont.—Repairs and renovations, High School. (W.O., Geelong.)
 Bendigo.—Erection of third section of school building and reconstruction of staff toilets, Girls' Secondary School. (W.O., Bendigo.)
 Boort.—Replacement of Primary School corridor floor in timber and Secondary School verandah floor in concrete, Higher Elementary School 1796. (W.O., Bendigo; H.E.S., Boort.)
 Breamlea.—Erection of shelter pavilion, S.S. 4696. (W.O., Geelong; S.S., Breamlea.)
 Dandenong.—Erection of third section, Girls' Secondary School.

Dandenong.—Repairs and painting, S.S. 1403. (Amended specification.) (S.S., Dandenong.)
 Dudley.—Renewal of fencing around residence, S.S. 3674. (W.O., Korumburra; S.S., Dudley.)
 Edenhope.—Provision No. 3 additional out-offices, installation of sewer drains, extension of water service, &c., Consolidated School. (W.O., Horsham; C.S., Edenhope.)
 Essendon.—Heating and hot-water service to new Domestic Arts Wing, Manual Arts Wing, and existing L.T.C. class-rooms, High School.
 Footscray.—Sound-proofing, Court House. (Amended specification.)
 Footscray.—Provision of additional toilet accommodation and store, Technical School. (T.S., Footscray.)
 Frankston East.—Erection of two shelter pavilions, High School.
 Fyansford.—Erection of standard toilet block and installation of septic tank at school and residence, S.S. 1691. (W.O., Geelong; S.S., Fyansford.)
 Geelong.—Renewal of concrete floors, Gordon Institute of Technology. (W.O., Geelong; Gordon Institute of Technology, Geelong.)
 Hamilton.—Additional Court and office accommodation, Court House. (W.O., Hamilton.)
 Harrow.—Erection of Police Office, &c., Police Station. (W.O., Horsham; P.S., Harrow.)
 Hawksburn.—Internal renovations, main school, S.S. 1467.
 Labertouche.—Erection of Ellinbank type residence, S.S. 2471. (W.O., Warragul; S.S., Labertouche.)
 Leongatha.—Additional toilets, drinking facilities, and connexion of school to town sewerage, S.S. 2981. (Amended specification.) (W.O., Korumburra; S.S., Leongatha.)
 Little River.—Internal and external painting and repairs to residence, S.S. 1961. (W.O., Geelong.)
 Manangatang.—New out-office, internal, with septic tank installation at residence, Consolidated School. (W.O., Swan Hill; C.S., Manangatang.)
 Melbourne.—Supply of 25 12-in. oscillating fans complete with flex and plug tops, Police Depot, St. Kilda-road. (Specifications to be supplied with tender.)
 Melbourne.—Conversion of existing air conditioning system to a plenum heating system and supply and installation of a refrigerator cabinet, Agriculture Department, Treasury Gardens. (Amended specification.)
 Melbourne.—Roof repairs and re-slating (section 2), Law Courts, William-street.
 Moe.—Erection of office partitions, Law Department Offices, George-street. (W.O., Warragul.)
 Mont Park.—Supply of one slop-hopper and one stainless steel trough to Wards B and C, Janefield Mental Hospital. (W.O., Mont Park.)
 Mortlake.—Erection of shelter pavilions, Higher Elementary School. (W.O., Camperdown; H.E.S., Mortlake.)
 North Carlton.—Electrical installation, additional lighting, S.S. 1252.
 Ocean Grove.—Erection of shelter pavilion; S.S. 3100. (W.O., Geelong; S.S., Ocean Grove.)
 Preston.—Electrical installation in new Diploma Wing, Technical School. (T.S., Preston.)
 Toolangi.—Maintenance of Houses Nos. 1, 3, 4, and 5, Potato Research Farm. (Amended specification.) (Research Farm, Toolangi.)
 Traralgon.—Renewal of non-party fencing, S.S. 3584. (W.O., Traralgon; S.S., Traralgon.)
 Werribee.—Remodelling and additions to toilet blocks at staff quarters, Research Farm. (Research Farm, Werribee.)

13th December, 1960.

Kew.—Provision of flywire doors and window screens, Mental Hospital.
 Melbourne.—Painting steel window frames, Technical College.

T. K. MALTBY,
 Commissioner of Public Works.

Public Works Department,
 Melbourne, 15th November, 1960.

Forests Act 1958 (No. 6254).

FORESTS COMMISSION OF VICTORIA.

OFFERS FOR WATTLE BARK IN THE STATE FORESTS, ETC., 1959.

OFFERS, endorsed "Offer for Wattle Bark, lot—", and addressed to the Secretary, Forests Commission, Melbourne, will be received at this office up to Twelve noon on Wednesday, 16th December, 1960, for the right to strip and remove wattle bark on and from the following areas. The general conditions hereunder will apply in every case where not expressly stated to the contrary, and

special conditions will also apply where provided. Full particulars may be obtained from the officer in charge in each case, or on application to the Commission.

GENERAL CONDITIONS.

1. No offer will necessarily be accepted.
2. The deposit specified in Schedule must accompany each offer.
3. The licensee shall do everything within his power to strip and remove all bark available on the area upon which he is licensed to operate.
4. Stripping shall be commenced within six weeks from date of acceptance of offer unless otherwise authorized by the Commission.
5. No stripping shall be commenced until the applicant has lodged the deposit specified and is in possession of the requisite licence.
6. Notification, in writing, that stripping operations have been commenced must be forwarded to the officer in charge within 48 hours from date thereof.
7. No tree shall be felled or stripped on any area which the officer in charge directs is not to be operated upon, and no particular tree specially marked by him to remain standing shall be felled or stripped.
8. In the event of stripping being permitted on any area regarded as a tourist resort all tops must be lopped, stacked, and burned under the direction of and in accordance with the written conditions specified by the officer in charge.
9. No tree shall be felled so as to fall into any water-course or to obstruct any road or track.
10. Except with the permission of the officer in charge, no tree of less than 5 inches diameter shall be stripped when of the black or feather-leaved variety, or less than 2½ inches in diameter when of the broad-leaved species, unless otherwise stated in the licence. Wherever a size limit is stated it shall be at a height of 2 feet from the ground.
11. All stripping must cease by 31st March following the date of issue of licence unless otherwise authorized, in writing, by the officer in charge.
12. Bark must be properly bundled, securely tied, and stacked in heaps of not less than 10 cwt. in clear places only, and the licensee must take such precautions as the officer in charge may direct to safeguard such bark from loss by fire.
13. No bark shall be removed without the permission of the officer in charge, and it must be carted from the forest and weighed not later than one month from the date of stripping the bark unless otherwise authorized by the officer in charge.
14. The whole of the work shall be done under the supervision and to the satisfaction of the officer in charge and at a rate satisfactory to the Commission.
15. All bark must be weighed at the weighbridge stipulated in the licence, or at such other weighbridge as may be approved by the officer in charge, and in all cases at the expense of the licensee. Duplicate weighbridge tickets must be provided and, if so directed by him, the bark must be weighed in the presence of the officer in charge.
16. Prior to removal of the bark satisfactory arrangements must be made with the Commission for payment of royalty. The licensee shall pay such royalty at the rate tendered on weights as disclosed by the weighbridge dockets.
17. Camps must be pitched and fires lighted only in such places as shall be determined by the officer in charge, and the licensee shall, on demand of the officer, instantly dismiss from his employ any person or persons who shall carelessly use, leave, or light any fire otherwise than in accordance with the Forests Acts and Regulations.
18. The licensee shall forthwith comply with any direction given to him by the officer in charge for the effective protection from fire of the forest within the boundaries of the area upon which he is licensed to operate, and he shall do everything that is reasonably within his power to prevent from spreading and to extinguish any fire which may break out on such area or which may spread to it.
19. The violation of any of the above conditions will render the licence null and void, and the Forests Commission shall have absolute power to forfeit the whole or part of the deposit to the Crown and to seize all bark

stripped to date of voidance. The officer in charge shall have power to suspend operations pending the decision of the Forests Commission.

G. K. COCKBURN,
Secretary.

Forests Commission,
Melbourne, 8th November, 1960.

NOTE.—Preliminary deposit of 10s. must be forwarded in respect of each lot tendered for, otherwise the offer will be treated as informal.

SCHEDULE.

Stawell Forest District.

Officer in Charge.—E. K. Gidley, Stawell.

NOTE.—On all lots in this district all trees stripped are to be felled and tops neatly stacked to the satisfaction of the Officer in Charge.

Lot 1. Grampian State Forest, Parish of Burrong North. Bounded on the north by Carter's property, east by Carter's lease fence, south by Zumstein's Crossing over the Mackenzie River, and west by Horsham-Hall's Gap road. Black wattle, first quality, 20 tons. Size limit, 4 inches diameter. Weighbridge, Stawell or Horsham. Deposits: Preliminary, 10s.; final, £10.

Lot 2. Grampians State Forest, Parish of Boreang West, known as Gillespie's lease, and the northern wattle enclosure. Bounded on the north by the sheet of water, south and west by the State Rivers and Water Supply channel, and east by forest road. Black wattle, first quality, about 20 tons. Size limit, 4 inches diameter. Weighbridge, Stawell or Dunkeld. Deposits: Preliminary, 10s.; final, £10.

Lot 3. Grampians State Forest, Parish of Jalur. The fenced area known as the southern wattle enclosure. Black wattle, first quality, about 35 tons. Size limit, 4 inches diameter. Weighbridge, Dunkeld. Deposits: Preliminary, 10s.; final, £10.

Lot 4. Grampians State Forest, Parish of Wing Wing. Bounded on the north, south, and east by forest roads, and west by State Rivers and Water Supply channel. Black wattle, first quality, about 25 tons. Size limit, 4 inches diameter. Weighbridge, Horsham or Stawell. Deposits: Preliminary, 10s.; final, £10.

Lot 5. Grampians State Forest, Parishes of Jalur and Boreang West, lying to the north of Mt. Thackeray. Bounded on the south by the crossing over the Glenelg River at the Little Corduroy, east by the State Rivers and Water Supply channel, north to be defined by District Forest Officer, and west by Victoria Range. Black wattle, first quality, about 20 tons. Size limit, 4 inches diameter. Weighbridge, Stawell. Deposits: Preliminary, 10s.; final, £10.

Lot 6. Grampians State Forest, Parishes of Lambruk and Billiminah, in the northern portions of the Billywing area. Bounded on the north by Cultivation Creek, east by the Victoria Range, south by Mosquito Creek, and west by the Billywing-road. Black wattle, first quality, about 10 tons. Size limit, 4 inches diameter. Weighbridge, Cavendish. Deposits: Preliminary, 10s.; final, £10.

Lot 7. Grampians State Forest, Parish of Burrong South, in the vicinity of Roses Creek. Bounded on all sides by forest roads. Black wattle, first quality, about 10 tons. Size limit, 4 inches diameter. Weighbridge, Stawell. Deposits: Preliminary, 10s.; final, £10.

Lot 8. Grampians State Forest, Parish of Wing Wing, in central part of parish. Bounded on the west by Glenelg River, and north, south and east boundaries are forest roads. Black wattle, first quality, about 5 tons. Size limit, 4 inches diameter. Weighbridge, Horsham. Deposits: Preliminary, 10s.; final, £7.

Lot 9. Grampians State Forest, Parish of Burrong South, in the vicinity of Boggy Creek. Bounded on north and west by private property, and south and east by Asses Ears Range. Black wattle, first quality, about 20 tons. Size limit, 4 inches diameter. Weighbridge, Horsham. Deposits: Preliminary, 10s.; final, £10.

Lot 10. Grampians State Forest, Parish of Wartook, Sheep Wash area. Bounded on the north by Lah-Arum-Brimpaen road, south by Boggy Creek, east and west by private property. Black wattle, first quality, about 10 tons. Size limit, 4 inches diameter. Weighbridge, Horsham. Deposits: Preliminary, 10s.; final, £10.

Lot 11. Grampians State Forest, Parish of Burrong North, in the vicinity of Rosebrook. Bounded on the north by Roses Gap-road, on the south by Mt. Difficult Range, east and west by private fences. Black wattle, first quality, about 6 tons. Size limit, 4 inches diameter. Weighbridge, Horsham. Deposits: Preliminary, 10s.; final, £8.

Lot 12. Grampians State Forest, Parish of Lah-Arum, in the vicinity of Hawker's Gully. Boundary as defined by District Forester. Black wattle, first quality, about 20 tons. Size limit, 4 inches diameter. Weighbridge, Horsham. Deposits: Preliminary, 10s.; final, £10.

Lot 13. Grampians State Forest, Parish of Wartook, in the vicinity of Tatlock's Bridge, Brimpaen area. Frontage to McKenzie Creek from State Forest Boundary on the south to Tatlock's Bridge on the north. Black wattle, first quality, about 15 tons. Size limit, 4 inches diameter. Weighbridge, Horsham. Deposits: Preliminary, 10s.; final, £7.

Bruthen Forest District.

Officer in Charge.—F. J. Halloran, Bruthen.

Lot 14. Parish of Boonderoot, Peter's Creek area. Bounded on the east by Stewart's Creek and Tambo River-road, north by Playgrounds-road, south by Stewart's Creek-road, and west by Omeo Highway. Black wattle, first quality, about 10 tons. Size limit, 4 inches diameter. Weighbridge, Bruthen Railway Station. Deposits: Preliminary, 10s.; final, £10.

Lot 15. Parish of Tambo, Deep Creek Catchment area. Black wattle, first quality, about 12 tons. Size limit, 4 inches diameter. Weighbridge, Bruthen Railway Station. Deposits: Preliminary, 10s.; final, £10.

Lot 16. Parish of Tambo, area known as Dixon's Block. Black wattle, first quality, about 5 tons. Size limit, 4 inches diameter. Weighbridge, Bruthen Railway Station. Deposits: Preliminary, 10s.; final, £6.

Lot 17. Parish of Tambo, Old Man Hill and Stony Creek area. Bounded by Nicholson River on west and south, Stony Creek on south and east, Donald's Knob-road and Nicholson Park-road on north. Black wattle, first quality, about 4 tons. Size limit, 4 inches diameter. Weighbridge, Bruthen Railway Station. Deposits: Preliminary, 10s.; final, £5.

Nowa Nowa Forest District.

Officer in Charge.—J. P. Brisbane, Nowa Nowa.

Lot 18. Parishes of Tildesley East and West, Mont'a's area. Bounded on north by Old Orbost-road, on east by Hospital Creek, on south the coast, on west Lake Tyers House-road. Black wattle, first quality, about 8 tons. Size limit, 4 inches diameter. Weighbridge, Bairnsdale. Deposits: Preliminary, 10s.; final, £10.

Lot 19. Parish of Tildesley West, Lake Tyers area. Bounded on the north by Princes Highway, on the east Lake Tyers House-road, on the south forest boundary, on the west Lake Tyers. Black wattle, first quality, about 20 tons. Size limit, 4 inches diameter. Weighbridge, Bairnsdale. Deposits: Preliminary, 10s.; final, £10.

Lot 20. Parish of Colquhoun North, Ostler's Track area. Bounded on the south by Berkley Square-Corduroy road, on the west Lakes-Colquhoun road, on the north Old Colquhoun-road, on the east parish boundary. Black wattle, first quality, about 10 tons. Size limit, 4 inches diameter. Weighbridge, Bairnsdale. Deposits: Preliminary, 10s.; final, £10.

Lot 21. Parish of Colquhoun North, Lyle's Bridge area. Bounded on the south by South Boundary-road, on the west by Lakes-Colquhoun road, north by Berkley Square-Corduroy road, on the east by Princes Highway. Black wattle, first quality, about 20 tons. Size limit, 4 inches diameter. Weighbridge, Bairnsdale. Deposits: Preliminary, 10s.; final, £10.

Lot 22. Parish of Colquhoun East, Blackfellow's Arm area. Bounded on the west by Princes Highway and Burnt Bridge-road, north by Mission Station-road, east Mission Station boundaries and south by private property. Black wattle, first quality, about 20 tons. Size limit, 4 inches diameter. Weighbridge, Bairnsdale. Deposits: Preliminary, 10s.; final, £10.

Orbost Forest District.

Officer in Charge.—G. Griffin, Orbost.

Lot 23. Curlip State Forest. Bounded by watershed of Light Wood Creek. Black wattle, first quality, about 4 tons. Size limit, 4 inches diameter. Weighbridge, Orbost. Deposits: Preliminary, 10s.; final, £3.

Lot 24. Waygara State Forest, Stony Creek area. Bounded by Buchan-road, track to Wood's Point, Snowy River, and Mundy's fence. Black wattle, first quality, about 14 tons. Size limit, 4 inches diameter. Weighbridge, Orbost. Deposits: Preliminary, 10s.; final, £8.

Lot 25. Parish of Tildesley East, State Forest and Crown land. Bounded on north by Princes Highway, west by Wombat Creek, divide between Wombat and Dinner Creeks on the east, and 2½ miles from Princes

Highway on the south. Black wattle, first quality, about 3 tons. Size limit, 4 inches diameter. Weighbridge, Orbost. Deposits: Preliminary, 10s.; final, £3.

Briagolong Forest District.

Officer in Charge.—C. A. Almond, Briagolong.

Lot 26. Bow-worrung State Forest. Bounded on the north by the Briagolong-Stockdale road and private property, east and south by private property, west by Stratford-Stockdale road and private property. Black wattle, first quality, about 40 tons. Size limit, 4 inches diameter. Weighbridge, Maffra or Sale. Deposits: Preliminary, 10s.; final, £10.

Lot 27. Gladstone Creek and Kennedy's Flat area. State Forest bounded on the north by Gladstone Creek, south by Briagolong-Stockdale road, east by Insolvent Track, west by Freestone Creek. Black wattle, first quality, about 30 tons. Size limit, 4 inches diameter. Weighbridge, Maffra or Sale. Deposits: Preliminary, 10s.; final, £10.

Yarram Forest District.

Officer in Charge.—H. B. Prewett, Yarram.

Lot 28. Alberton West, Coal Mine-road area. Within boundary of Alberton West Forest. Black wattle, first quality, about 4 tons. Size limit, 4 inches diameter. Weighbridge, Sale and Traralgon. Deposits: Preliminary, 10s.; final, £4.

Dunolly Forest District.

Officer in Charge.—H. H. Beer, Dunolly.

Lot 29. Parish of Kooroc; 105 trees on area of approximately 2 acres in Plantation A. Black wattle, first quality, about 1 ton 4 cwt. Size limit, nil. Weighbridge, Bealiba. Deposits: Preliminary, 10s.; final, £1.

PRIVATE ADVERTISEMENTS

CITY OF CAULFIELD.

LOAN No. 34.

Notice of Intention to Borrow the Sum of £34,500 for Permanent Works and Undertakings.

NOTICE is hereby given that the Council of the City of Caulfield proposes to borrow the sum of Thirty-four thousand five hundred pounds on the credit of the municipal revenues of the Mayor, Councillors, and Citizens of the said City, such sum to be raised by the grant of a mortgage, in accordance with the provisions of the Local Government Acts.

1. The maximum rate of interest that may be paid is 5½ per cent. per annum.

2. The purposes for which the loan is to be applied are as follows:—

Provision of dressing shelters and conveniences, Princes Park	£7,500
Purchase of land for public resort and recreation	27,000
	£34,500

3. The period of the loan shall be fifteen years.

4. The moneys borrowed shall be repayable by providing out of the Municipal Fund 30 half-yearly instalments of £1,703 15s. 3d. each, including principal and interest, on the 1st day of March and the 1st day of September during the currency of the loan. The first instalment shall be payable on the 1st day of September, 1961.

5. Such moneys shall be repayable at the Commonwealth Trading Bank of Australia, Melbourne, or at the Council's bankers for the time being in Melbourne.

The plans and specifications and the estimate of the cost of the proposed works, and a statement showing the proposed expenditure of the moneys to be borrowed, are open for inspection at the Town Hall, corner of Glen Eira and Hawthorn roads, Caulfield.

Dated the 14th day of November, 1960.

11922

H. G. NELSON, Town Clerk.

CITY OF NUNAWADING.

NOTICE OF INTENTION TO BORROW THE SUM OF £40,000 FOR PERMANENT WORKS AND UNDERTAKINGS.

NOTICE is hereby given that the Council of the City of Nunawading proposes to borrow the sum of Forty thousand pounds (£40,000), on the credit of the municipal revenues of the Mayor, Councillors and Citizens of the said City of Nunawading, such sum to be raised by the grant of a mortgage, in accordance with the provisions of the Local Government Act 1958.

1. The maximum rate of interest that may be paid is 5½ per cent. per annum.

2. The purposes for which the loan is to be applied are construction of roads, channels, drains, footpaths, bridges; purchase of land for road widening; sewerage and erection of conveniences; installation of traffic lights.

3. The period of the loan shall be fifteen years.

4. The moneys borrowed shall be repayable by providing out of the municipal fund 30 half-yearly instalments of approximately £1,975 7s. 7d. each, including principal and interest, on the 1st day of February and the 1st day of August during the currency of the loan. The first instalment shall be payable on the 1st day of August, 1961.

5. Such moneys shall be repayable at the Commonwealth Trading Bank of Australia, or at the Council's bankers for the time being in Melbourne.

The plans and specifications and the estimate of the cost of the proposed works, and a statement showing the proposed expenditure of the moneys to be borrowed, are open for inspection at the Municipal Offices, Nunawading.

A. ROY CHARLESWORTH, Town Clerk.

1st November, 1960.

11896

CITY OF SHEPPARTON.

LOAN No. 31.

Notice of Intention to Borrow the Sum of £24,000 for Permanent Works and Undertakings.

NOTICE is hereby given that the Council of the City of Shepparton proposes to borrow the sum of Twenty-four thousand pounds (£24,000), on the credit of the Mayor, Councillors and Citizens of the said City, such sum to be raised by the grant of a mortgage, according to the provisions of the Local Government Act.

The amount of principal to be £24,000.

The maximum rate of interest to be paid is £5 10s. per centum per annum.

The money to be borrowed for a term of ten years and to be repayable in full at maturity, together with interest payable half-yearly, at the Commonwealth Trading Bank of Australia, Melbourne, or the Council's bankers for the time being in Melbourne.

The purposes for which the loan is to be applied are—

- | | |
|---|----------------|
| 1. The making of streets and roads .. | £7,100 |
| 2. The purchase of roadmaking plant .. | 7,800 |
| 3. The provision of places of public resort and recreation .. | 5,800 |
| 4. The provision of Municipal Offices .. | 3,300 |
| | <u>£24,000</u> |

The plans, specifications and estimates of the cost of the permanent works and undertakings referred to above, and a statement of the proposed money to be borrowed, are open for inspection at the Town Hall, Shepparton.

Dated this 15th day of November, 1960.

11905

R. WEST, Town Clerk.

CITY OF SHEPPARTON.

LOAN No. 32.

Notice of Intention to Borrow the Sum of £46,000 for Permanent Works and Undertakings.

NOTICE is hereby given that the Council of the City of Shepparton proposes to borrow the sum of Forty-six thousand pounds (£46,000), on the credit of the Mayor, Councillors and Citizens of the said City, such sum to be raised by the grant of a mortgage, according to the provisions of the Local Government Act.

The amount of principal to be £46,000.

The maximum rate of interest to be paid is £5 10s. per centum per annum.

The moneys to be borrowed for a term of 40 years and to be repayable in full at maturity, together with interest payable half-yearly, at the Commonwealth Trading Bank of Australia, Melbourne, or the Council's bankers for the time being in Melbourne.

The purposes for which the loan is to be applied are—

- | | |
|---|----------------|
| 1. The purchase of land .. | £14,050 |
| 2. The making of streets or roads .. | 7,050 |
| 3. The construction of drains .. | 9,800 |
| 4. The provision of places of public resort and recreation .. | 11,600 |
| 5. The provision of a Child Welfare Centre .. | 2,500 |
| 6. The provision of Municipal Offices .. | 1,000 |
| | <u>£46,000</u> |

The plans, specifications and estimates of the cost of the permanent works and undertakings referred to above, and a statement of the proposed money to be borrowed, are open for inspection at the Town Hall, Shepparton.

Dated this 15th day of November, 1960.

11906

R. WEST, Town Clerk.

BOROUGH OF SWAN HILL.

BY-LAW No. 16.

A By-law made under the provisions of the Health Acts, and numbered 16, for the purpose of repealing By-law No. 10 of the Borough of Swan Hill and prescribing fees to be charged for the registration of premises and the renewal and transfer of such registration.

IN pursuance of the powers conferred by the Health Acts and by every other Act or power enabling them, the Mayor, Councillors and Citizens of the Borough of Swan Hill hereby order as follows:—

1. By-law No. 10 of the Borough of Swan Hill is hereby repealed.

2. The fees to be charged, received and taken by the Council of the Borough of Swan Hill for the registration of premises, and for the annual renewal thereof, and for any transfer of such registration, pursuant to the provisions of the Health Act, shall be as set out in the Schedule hereto, provided however, that where application for the renewal of registration is not lodged with the Council until after the last day fixed for the lodging thereof, an additional fee of one-quarter of the relevant prescribed fee otherwise payable for the renewal of registration shall be paid.

3. Such fees shall be paid to the Town Clerk or other authorized officer by any person making application for such registration, renewal or transfer respectively.

4. This By-law shall apply to and have operation throughout the whole of the municipal district of the Borough of Swan Hill.

THE SCHEDULE REFERRED TO IN THIS BY-LAW.

Fees to be Charged, &c.

(a) For every registration and for every annual renewal of registration of premises.

Nature of Premises.	Fees Payable.		
	£	s.	d.
Offensive trades premises (other than those referred to below)	5	0	0
Offensive trades premises, being fat extracting or melting or rendering works which are conducted at premises occupied principally as a butcher's shop and at which fat is extracted, melted or rendered only from materials derived from such shop)	1	0	0
Cattle sale-yards	1	0	0
Boarding-houses	2	0	0
Common lodging-houses	2	0	0
Eating-houses	2	0	0
Apartment-houses—			
containing not more than one apartment	1	0	0
containing more than one apartment	2	0	0
Camping areas	2	0	0
Food premises—			
(i) where not more than five persons (including the proprietor and his family) are employed	2	0	0
(ii) where more than five such persons are employed additional for each person in excess of five	0	2	6
Provided that the maximum fee payable shall be	25	0	0
Premises at or in any part of which eggs for sale are received or stored for the purpose of being chilled	2	0	0
Premises in which are conducted hairdressers' shops, beauty parlours or other like establishments or chiropodists' establishments	1	0	0
(b) For every transfer of registration	0	2	6

The Resolution for making and passing this By-law was agreed to by the Council at a meeting held on the 27th day of July, 1960, and confirmed at a meeting held on the 24th day of August, 1960.

In witness whereof the common seal of the Mayor, Councillors and Burgesses of the Borough of Swan Hill was hereunto affixed this 24th day of August, 1960, in the presence of—

G. K. HARRISON, Mayor.
A. N. DOMAILLE, Councillor.
R. J. PUGSLEY, Town Clerk.

(SEAL)

Submitted to the Commission of Public Health, on the 11th October, 1960.—A. T. GARDNER, Acting Secretary, Commission of Public Health.

Approved by the Governor in Council, 25th October, 1960.—A. MAHLSTEDT, Clerk of the Executive Council.

11914

SHIRE OF CHILTERN.

NOTICE is hereby given that the Council of the Shire of Chiltern has appointed Alan Desmond Oates as Poundkeeper at Chiltern.

11923

N. M. SIMMONS, Shire Secretary.

SHIRE OF CRANBOURNE.

LOAN No. 15.

Notice of Intention to Borrow the Sum of £13,000 for Permanent Works and Undertakings.

NOTICE is hereby given that the Council of the Shire of Cranbourne proposes to borrow the sum of Thirteen thousand pounds on the credit of the municipal revenues of the President, Councillors, and Ratepayers of the said Shire, such sum to be raised by the grant of a mortgage, in accordance with the provisions of the *Local Government Act 1958*.

1. The maximum rate of interest that may be paid is 5½ per cent. per annum.

2. The purposes for which the loan is to be applied are—

Additions to Municipal Offices, Cranbourne (part cost)	£11,000
Erection of Infant Welfare Centre, Pearcedale	1,000
Erection of Infant Welfare and Pre-School Centre, Carrum Downs	1,000
	£13,000

3. The period of the loan shall be ten years.

4. The moneys borrowed shall be repayable by providing out of the Municipal Fund twenty half-yearly instalments of £853 14s. 8d. each, including principal and interest, on the 1st day of March and the 1st day of September during the currency of the loan. The first instalment shall be payable on the 1st day of September, 1961.

5. Such moneys shall be repayable at the Australia and New Zealand Savings Bank, Melbourne.

The plans and specifications and the estimate of the cost of the proposed works, and a statement showing the proposed expenditure of the moneys to be borrowed, are open for inspection at the Shire Offices, Cranbourne.

Dated the 16th day of November, 1960.

11902

T. W. GRANT, Shire Secretary.

SHIRE OF HEYTESBURY.

BY-LAW No. 43.

A By-law of the Shire of Heytesbury made under the provisions of the *Local Government Act 1958*, and under section 6 of the *Dog Act 1958*, and numbered 43 for fixing the amount of the registration fee for the registration of dogs within the municipal district.

IN pursuance of the powers conferred by the *Local Government Act 1958* and the *Dog Act 1958*, the President, Councillors and Ratepayers of the Shire of Heytesbury order as follows:—

1. The amount of the registration fees for the registration of each dog within the municipal district, pursuant to the *Dog Act 1958*, shall be Five shillings.

2. This By-law shall apply to and have operation throughout the whole of the municipal district.

Resolution for passing this By-law agreed to by the Council on the 13th day of October, 1960, and confirmed on 10th day of November, 1960.

C. W. J. BURGIN, President.
L. J. HOWARTH, Councillor.
W. J. HOLTON, Secretary.

11918

SHIRE OF KANIVA.

BY-LAW No. 18.

By-law of the Shire of Kaniva, made under the provisions of the *Local Government Acts* and all other powers it enabling, and numbered 18, for the purpose of—

(a) Prohibiting or regulating the use of private property situate at the junction of streets or roads for the growing of trees, shrubs or hedges

abutting on any such street or road or within 10 feet therefrom or within a distance of 30 feet from such junction.

(b) Requiring the removal and lopping of trees, shrubs or hedges (whether planted before or after the commencement of the *Local Government Act 1958*) from or on private property so situate.

(c) Requiring the reduction to a height not exceeding 3 ft. 6 in. of any portion of a fence within 30 feet of such junction.

(d) Authorizing the Council of the said Shire at the expense of the owner (the amount of which expense may be recovered by the Council in a Court of Petty Sessions as a civil debt recoverable summarily)—

(i) to remove or lop trees, shrubs or hedges growing or being on private property so situate which are not removed or lopped as required by or under any By-law made under paragraph (b) hereof;

(ii) to reduce in height any portion of a fence which is not reduced in height as required by or under any By-law made under paragraph (c) hereof.

IN pursuance of the powers conferred by the *Local Government Act* and every other power enabling it in that behalf, the President, Councillors, and Ratepayers of the Shire of Kaniva order as follows:—

This By-law shall come into effect immediately after its publication in the *Victoria Government Gazette*.

1. No person shall use any private property situate at the junction of any streets or roads for the growing of trees, shrubs or hedges abutting on any such street or road or within 10 feet therefrom or within a distance of 30 feet from the junction of any streets or roads unless each part of any such tree, shrub or hedge be kept at a height not greater than 3 ft. 6 in. above the surface level of the street or road nearest to such tree, shrub or hedge.

2. The owner or occupier of any private property situate at the junction of any streets or roads upon which property any trees, shrubs or hedges are growing abutting on such streets or roads or within a distance of 10 feet therefrom or within a distance of 30 feet from such junction shall if any such trees, shrubs or hedges or any part or parts thereof be of a height greater than 3 ft. 6 in. above the surface level of the street or road nearest to any such trees, shrubs or hedges upon receipt of a notice, in writing, under the hand of the Municipal Clerk of the said Shire and within the time specified in such notice, remove or lop or cause to be removed or lopped any tree, shrub or hedge (whether planted before or after the commencement of the *Local Government Act 1958*) to such extent as may be necessary to bring the same into conformity with the requirements of clause 1 of this By-law.

3. Upon default being made by any owner or occupier of private property situate at the junction of any streets or roads in complying with any notice served under clause 2 of this By-law the said Council may, notwithstanding the imposition or recovery of any penalty by its Engineer or Authorized Officer, enter upon such private property with a sufficient number of workmen and may remove or lop such trees, shrubs or hedges growing or being thereon which have not been removed or lopped as required by the said notice and the expenses incurred by the said Council shall be forthwith paid by the owner of such private property to the said Council and in default of such payment may be recovered by the said Council as a civil debt recoverable summarily.

4. The owner of any private property situate at the junction of any streets or roads upon which private property there is a fence within 30 feet from the junction of such streets or roads shall, if such fence be of a height greater than 3 ft. 6 in. from the surface level of the street or road nearest to such fence, upon receipt of notice, in writing, under the hand of the Municipal Clerk of the said Shire and within the time specified cause to be reduced to a height not exceeding 3 ft. 6 in. above the surface level of the street and road nearest such fence any portion of such fence within 30 feet of the junction of such street or road.

5. Upon default by the owner or occupier of any property situate at the junction of any streets or roads in complying with any notice served under clause 4 of this By-law, the said Council may, notwithstanding the imposition or recovery of any penalty by its Engineer or other Authorized Officer, enter upon such private property with a sufficient number of workmen and may reduce in height any portion of a fence which has not been reduced in height as required by such notice and the expense

incurred by the said Council in so doing shall be forthwith paid by the owner of such private property to the said Council and in default of such payment may be recovered by the said Council as a civil debt recoverable summarily.

6. For the purpose of this By-law—

(i) The word "junction" shall mean the point at which the building line of a street or road meets the building line of another street or road, and in cases where the corner has been rounded off or splayed the word "junction" shall mean and include the point of intersection of the building lines if continued along the front and side boundaries of the property.

(ii) The words "surface level" shall mean—

(a) Where the footway on that side of the street or road which abuts on the private property in question is paved, the level of that part of the paved portion of such footway nearest to the private property in question.

(b) If such footway is not paved and the level of the street or road abutting on such private property has been fixed in accordance with the provisions of division 9 of Part XIX. of the *Local Government Act 1958*, or any previous or subsequent Act of Parliament of a like nature, the level as so fixed of that part of such street or road nearest to the private property in question.

(c) Otherwise the actual level of that part of such street or road nearest to the private property in question.

7. This By-law shall apply to and have operation throughout the whole of the municipal district of the Shire of Kaniva.

8. Any person who by wilful act or default shall offend against any of the provisions of this By-law shall be liable to a penalty not exceeding Twenty pounds.

The Resolution adopting this By-law was agreed to at a meeting of the Council held on the 20th September, 1960, and confirmed at a meeting of Council held on 25th October, 1960.

The common seal of the President, Councillors and Ratepayers of the Shire of Kaniva was hereunto affixed this 25th day of October, 1960—

11915 (SEAL) C. H. CHAMPNESS, President.
R. W. ROWE, Councillor.
N. G. HAYNES, Secretary.

SHIRE OF LILLYDALE.
PUBLIC HIGHWAY.

IN pursuance of the powers conferred by section 522 of the *Local Government Act 1958* (No. 6299), the Council of the Shire of Lillydale doth hereby order "All that piece of land having a width of 50 feet bounded on the east by the whole of the western boundary of all that piece of land being the land comprised in certificate of title, volume 4512, folio 253" the said piece of land being known as Warrien-road, shall from the date of this Order in the *Victoria Government Gazette* be declared a public highway.

11916 T. H. COWLEY, Shire Secretary.

SHIRE OF LOWAN.
BY-LAW No. 56.

A By-law of the Shire of Lowan, made under the Health Acts, and numbered 56, for the purpose of prescribing the fees to be charged for the registration of premises and for the renewal and transfer of registration thereof, pursuant to such Acts.

THE President, Councillors and Ratepayers of the Shire of Lowan, in pursuance of the powers conferred by the Health Acts and every other Act or power enabling it in that behalf, doth hereby order as follows:—

1. That By-law No. 44 of the Shire of Lowan is hereby repealed, provided that such repeal shall not prejudice or affect any right accrued or liability incurred prior to the commencement of this By-law.

2. The fees to be charged, received and taken by the Council of the Shire of Lowan for the registration or the renewal or transfer of the registration of premises, pursuant to the provisions of the Health Acts, shall be as set out in the Schedule hereto.

3. Where application for the renewal of registration is not lodged with the Council until after the last day fixed for the lodging thereof, an additional fee equal to one-half of the relevant prescribed fee otherwise payable for renewal of registration shall be paid.

4. Such fees shall be paid to the Shire Secretary by any person making application for such registration, renewal or transfer, respectively.

5. This By-law shall apply to and have operation throughout the whole of the municipal district of the Shire of Lowan.

THE SCHEDULE REFERRED TO IN THIS BY-LAW.

(a) For every registration and for every annual renewal of registration of premises:—

Nature of Premises.	Fees Payable. £ s. d.	
Offensive trades premises (other than those referred to below)	5	0 0
Offensive trades premises (being fat extracting or melting or rendering works which are conducted at premises occupied principally as a butcher's shop and at which fat is extracted, melted or rendered only from materials derived from such shop)	1	0 0
Offensive trade premises being piggeries	1	0 0
Offensive trade premises being poultry killing or cleaning or dressing premises	1	0 0
Cattle sale-yards	1	0 0
Boarding-houses	2	0 0
Common lodging-houses	2	0 0
Eating-houses	2	0 0
Apartment-houses—		
Containing not more than one apartment	1	0 0
Containing more than one apartment	2	0 0
Camping areas	2	0 0
Food premises—		
(i) where not more than five persons (including the proprietor and his family) are employed	2	0 0
(ii) where more than five such persons are employed, additional for each person in excess of five	0	2 6
Provided that the maximum fee payable shall be	25	0 0
Premises at or in any part of which eggs for sale are received or stored for the purpose of being chilled	2	0 0
(b) For every transfer of registration	0	2 6

Resolution adopting this By-law agreed to by the Council of the Shire of Lowan on the 16th August, 1960, and confirmed at a meeting of the said Council held on the 20th September, 1960.

The common seal of the President, Councillors and Ratepayers of the Shire of Lowan was hereunto affixed, in the presence of—

(SEAL) G. J. PILGRIM, President.
M. J. MEEK, Councillor.
F. W. FRITSCH, Secretary.

Submitted to the Commission of Public Health, on the 11th day of October, 1960.—A. T. GARDNER, Acting Secretary to the Commission.

Approved by the Governor in Council, the 25th day of October, 1960.—A. MAHLSTEDT, Clerk of the Executive Council. 11898

SHIRE OF MILDURA.
BY-LAW No. 99.

A By-law of the Shire of Mildura and numbered 99, being an amendment of By-law No. 83, altering and amending the rates and fees payable at the Abattoirs under the *Health Act 1958*, and for the regulation and management of the Abattoirs of the Shire of Mildura.

IN pursuance of the powers conferred by the *Local Government Act 1958*, and the *Health Act 1958*, and every other Act or power enabling them in that behalf the Council of the Shire of Mildura order as follows and make the following By-law:—

1. That By-law No. 88 be repealed.

2. That By-law No. 93 be repealed.

3. That By-law No. 83 be further amended by deleting clauses (a), (b), (c), (d), and (e), and substituting in lieu thereof the following fees and dues:—

(a) For examining any—	s. d.
Bull, cow, calf (other than bobby-calf), heifer, ox or steer	2 6
Bobby-calf, goat, kid, lamb or sheep	0 2
Swine	1 0

(b) For the use of the abattoirs for slaughtering any—	
Bull, cow, calf (other than bobby-calf), heifer, ox or steer	5 0
Bobby-calf, goat, kid, lamb or sheep	0 6
Swine	1 0
(c) For examining and branding any carcase of or meat derived from any—	
Bull, cow, calf (other than bobby-calf), heifer, ox or steer	6 0
Bobby-calf, goat, kid, lamb or sheep	0 6
Swine	1 0
(d) For certificate as to examination made by a meat inspector	
	4 0
(e) For chilling a carcase of any—	
Bull, cow, calf (other than bobby-calf), heifer, ox or steer for a period up to 100 hours	6 6
And for each subsequent period of up to 100 hours	6 6
Bobby-calf, goat, kid, lamb or sheep for a period up to 100 hours	0 10
And for each subsequent period up to 100 hours	1 0
Swine for a period up to 100 hours	1 0
And for each subsequent period up to 100 hours	1 0

In this By-law a "bobby-calf" means a calf not more than six weeks old.

Resolution adopting this By-law agreed to by the Council the first day of September, 1960, and confirmed the sixth day of October, One thousand nine hundred and sixty.

(SEAL) NEVILLE L. SMITH, President.
JOHN R. GORDON, Councillor.
A. D. HARVEY, Shire Secretary.

Submitted to the Commission of Public Health on the eleventh day of October, One thousand nine hundred and sixty.

A. T. GARDNER (Acting),
Secretary of the Commission.

Approved by the Governor in Council the 25th day of October, One thousand nine hundred and sixty.—A. MAHLSTEDT, Clerk of the Executive Council. 11903

SHIRE OF MILDURA.

BY-LAW No. 100.

A By-law of the Shire of Mildura, made under section 197 of the *Local Government Act 1958*, and under Part XXX. of the said Act, and numbered 100 for the following purposes, that is to say:—

For fixing (subject to the limitations mentioned in the *Local Government Act*) the stallages, rents, tolls and dues of and from every person exposing or offering for sale or selling any cattle at the Abattoirs Sale-yards, Dow-avenue, Mildura South, and for fixing the tolls from every auctioneer who conducts any sale by auction of any cattle in the Abattoirs Sale-yards, Dow-avenue, Mildura South, and for fixing the fees for the use for the sale of cattle of any yards or premises within the municipal district outside of any market provided by the Council.

IN pursuance of the powers conferred by the *Local Government Act 1958* and every other Act or power enabling it in that behalf, the Council of the Shire of Mildura orders as follow, and makes the following By-law:—

1. That By-law No. 90 be repealed.
2. That By-law No. 95 be repealed.
3. That By-law No. 76 be amended by deleting clause No. 36 and substituting in lieu thereof the following as clause No. 36:—

The Council by special order hereby appoints the sums set out hereunder as the sums which it shall be lawful for the Council to demand, receive, and have as and for stallages, rents, tolls and dues from every person exposing or offering for sale any cattle in the Abattoirs Sale-yards, Dow-avenue, Mildura South, whether sold or unsold:—

	£	s.	d.
Every sheep or lamb	0	0	11
Every head of cattle	0	0	9
Every calf (under twelve months old)	0	0	4½
Every pig	0	0	4½
Every horse, ass, or mule	0	1	9

The Council by special order hereby appoints the sums set out hereunder as the sums which it shall be lawful for the Council to demand, receive, and have as and

for tolls from every auctioneer who conducts any sale by auction of any cattle in the Abattoirs Sale-yards, Dow-avenue, Mildura South:—

Daily Fee.

	£	s.	d.
For conducting sales on appointed market days	2	2	0
For conducting sales on days other than appointed market days	5	5	0

The Council by special order hereby appoints the sums set out hereunder as the sums which it shall be lawful for the Council to demand, receive and have for the use for the sale of cattle of any yards or premises within the municipality outside any market provided by the Council:—

	£	s.	d.
Every sheep or lamb	0	0	1 per day.
Every head of neat cattle	0	0	6 per day.
Every calf (under twelve months old)	0	0	3 per day.
Every pig	0	0	3 per day.
Every horse, ass, or mule	0	0	6 per day.

Resolution for passing this By-law agreed to by the Council of the Shire of Mildura the 1st day of September, 1960, and confirmed at a meeting of the said Council held the 6th day of October, 1960.

In witness whereof the common seal of the President, Councillors and Ratepayers of the Shire of Mildura was hereto affixed, in the presence of:—

(SEAL) NEVILLE L. SMITH, President!
JOHN R. GORDON, Councillor.
A. D. HARVEY, Shire Secretary.

SHIRE OF NARRACAN.

BY-LAW No. 31.

A By-law of the Shire of Narracan, made under the *Local Government Acts*, and numbered 31, for prohibiting or regulating the leaving standing of derelict or unregistered motor cars on streets or roads and providing for the removal and disposal of such motor cars and the imposition of charges for such removal and/or disposal.

IN pursuance of the powers conferred by the *Local Government Acts* and of any and every other power it thereunto enabling the President, Councillors and Ratepayers of the Shire of Narracan order as follows:—

1. In this By-law the words "derelict motor car" shall mean any derelict motor car which has remained in any street for a period exceeding seven days.
2. No person shall leave any derelict or unregistered motor car standing on any street or road.
3. Any officer of the Council authorized by it in that behalf may cause any derelict or unregistered motor car left standing in any street or road to be removed by such reasonable means as he may think fit to some place set aside by the Council for that purpose.
4. As soon as reasonably may, be after any such car has been removed as aforesaid, the Council shall cause to be published in a newspaper generally circulating in the municipal district, a notice in the form in the Schedule hereto.

5. If within fourteen days after such publication such motor car shall be claimed by any person producing to the Council proof to its satisfaction that he is the owner thereof and the appropriate charge prescribed by this By-law shall be paid in respect thereof, such motor car shall be released to the person so claiming it.

6. (a) Where any such motor car shall not be so released within fourteen days after the publication of such notice as aforesaid, the Council may, after the expiration of 21 days after the expiration of such notice, cause the same to be sold either by public auction or private contract.

(b) The proceeds of such sale shall be applied firstly in payment of the appropriate charge for the removal thereof, secondly the costs of advertising the notices, pursuant to clause 4 hereof, and thirdly the payment of the expenses incurred in storage and/or disposal or sale of such derelict motor car and the residue (if any) shall be payable to any person producing to the Council proof to its satisfaction that he is the owner of such motor car.

(c) If within three months after the date of such sale no person shall have claimed such residue and produced such proof as aforesaid to the Council, such residue shall be paid into the municipal fund.

7. If the Council shall be unable to sell such motor car within 28 days from the expiration of such period of 21 days, the same may be disposed of by the Council in such manner as it may think fit.

8. The following charges are hereby imposed for the removal and disposal of derelict or unregistered motor cars:—

- (a) For the removal thereof the sum of Fifty shillings for each mile or part thereof necessarily travelled from the place of standing to the place set aside by the Council pursuant to clause 3 hereof.
- (b) For the disposal thereof the sum of Ten shillings for each week or part thereof such motor car is held in the place so set aside together with such other out of pocket expenses necessarily incurred by the Council, and in the event of a sale, plus 10 per centum of the sale price.

9. The exercise by the Council of any of the powers conferred on it by this By-law shall not relieve any person from liability for any penalty incurred by reason of the breach of any provision of this By-law nor shall the imposition of any penalty pursuant to this By-law in any way prejudice or interfere with the Council's rights to remove and/or sell any derelict or unregistered motor car.

10. This By-law shall apply to and have operation throughout the whole of the municipal district of the Shire of Narracan.

THE SCHEDULE HEREBEFORE REFERRED TO.

Notice is hereby given that the under-mentioned derelict or unregistered motor car was pursuant to the provisions of By-law No. 31 of the Shire of Narracan removed from
 of _____ street on the _____ day
 19 _____ to the Council's yard
 in _____

Unless the charges for the removal thereof are paid within fourteen (14) days and the said motor car released, the same will be sold by the Council.

Description of the Motor Car Referred to.

Make _____
 Colour _____
 Approximate year of manufacture _____
 Number plate (if any) _____

Resolution for passing this By-law was agreed to by the Council of the Shire of Narracan on the 18th day of July, 1960, and confirmed on the 15th day of August, 1960.

The corporate seal of the President, Councillors and Ratepayers of the Shire of Narracan was hereto affixed in the presence of—

G. M. BROWN, President.
 (SEAL) J. C. M. BALFOUR, Councillor.
 W. F. NELSON, Shire Secretary.

Approved by the Governor in Council on the 4th day of October, 1960.—N. G. WISHART, Acting Clerk of the Executive Council. 11900

SHIRE OF RODNEY.

LOAN No. 42.

Notice of Intention to Borrow the Sum of £5,000 for Permanent Works and Undertakings.

NOTICE is hereby given that the Council of the Shire of Rodney proposes to borrow the sum of Five thousand pounds on the credit of the municipal revenues of the President, Councillors and Ratepayers of the said Shire, such sum to be raised by the grant of a mortgage in accordance with the provisions of the *Local Government Act 1958*.

1. The maximum rate of interest that may be paid is 5½ per cent. per annum.

2. The purpose for which the loan is to be applied is—

Purchase of site and erection of an Infant Welfare and Pre-School Centre at Mooroopna.

3. The period of the loan shall be ten years.

4. The moneys borrowed shall be repayable by providing out of the municipal fund twenty half-yearly instalments of approximately £328 7s. each, including principal and interest, on the 1st day of February and the 1st day of August during the currency of the loan. The first instalment shall be payable on the 1st day of August, 1961.

5. Such moneys shall be repayable at the State Savings Bank of Victoria, Melbourne.

The plans and specifications and the estimate of the cost of the proposed works and a statement showing the proposed expenditure of the moneys to be borrowed, are open for inspection at the Shire Offices, Tatura.

11901

R. PERRY, Shire Secretary.

Local Government Act 1958.

SHIRE OF SHEPPARTON.

NOTICE TO ALL WHOM IT MAY CONCERN.

WHEREAS the Council of the Municipality of the Shire of Shepparton, in the State of Victoria, deems it expedient to execute certain works or undertakings for the purposes of providing facilities for the large scale slaughtering of sheep and lambs at the Shepparton Municipal Abattoirs for the purposes whereof it is, in the opinion of the said Council necessary and desirable that the said Council exercise its powers of taking land compulsorily within the municipal district of the said Council as provided by the *Local Government Act 1958*, and the said Council has caused its engineer to prepare specifications, maps, plans, sections and elevations of the said work of undertaking as are necessary, and in which are expressed the nature and extent of such works or undertakings and the exact site and admeasurements thereof and on and through what land the said works or undertakings are proposed to be placed and the names of the owners or reputed owners, lessees or reputed lessees and the occupiers of such land so proposed to be taken so far as known and the said specifications, maps, plans, sections and elevations so prepared have been approved by the said Council. In pursuance of the provisions of the *Local Government Act 1958*, the said Council doth hereby publish and give notice that the description shortly of the purport of the said works or undertakings and of the said specifications, maps, plans, sections and elevations is as follows:—

The providing of facilities for the large scale slaughtering of sheep and lambs at the Shepparton Municipal Abattoirs by the provision of holding and drafting yards for stock and an amenity block and accommodation for office staff and Commonwealth Inspectors.

And the said Council doth hereby give further notice that the said specifications, maps, plans, sections and elevations are deposited at the office of the said Council, Shire Hall, Nixon-street, Shepparton, and are there open for inspection and perusal on all the days and between the hours the municipal office is appointed to be open for the space of 40 clear days from the date of the publication of this notice in the *Government Gazette*.

And the said Council doth hereby call upon all persons interested in or affected by the said proposed works or undertakings to set forth, in writing, addressed to the said Council at the Shire Hall, Shepparton, within 40 clear days from the date of the publication of this notice as aforesaid, all objections which they may have to the said works or undertakings.

Dated the 7th day of November, 1960.

By Order of the Council,

11899

K. LITTLE, Shire Secretary.

SHIRE OF UPPER MURRAY.

LOAN No. 16.

Notice of Intention to Borrow the Sum of £15,000 for Permanent Works and Undertakings.

NOTICE is hereby given that the Council of the Shire of Upper Murray proposes to borrow the sum of Fifteen thousand pounds on the credit of the municipal revenues of the President, Councillors and Ratepayers of the said Shire, such sum to be raised by the grant of a mortgage, in accordance with the provisions of the *Local Government Act 1958*.

1. The maximum rate of interest that may be paid is £5 10s. per cent. per annum.

2. The purpose for which the loan is to be applied is:—

Construction of Engineer's residence ..	£6,000
Purchase of vibrating roller ..	1,000
Purchase of bitumen plant ..	700
Purchase of International truck ..	2,000
Construction of footpaths ..	400
Construction of kerb and channel ..	4,900
	£15,000

3. The period of the loan shall be ten years.

4. The moneys borrowed shall be repayable by providing out of the municipal fund twenty half-yearly instalments of approximately £985 1s. 6d. each, including principal and interest, on the 1st day of March and the 1st day of September during the currency of the loan. The first instalment shall be repayable on the 1st day of September, 1961.

5. Such moneys shall be repayable at the State Savings Bank of Victoria, Melbourne.

The plans and specifications and the estimate of the cost of the proposed works and a statement of the proposed expenditure of the moneys to be borrowed, are open for inspection at the Shire Office, Corryong.

11921

G. H. TATE, Shire Secretary.

THE BALLARAT SEWERAGE AUTHORITY.

GENERAL NOTICE.

THE above-mentioned Sewerage Authority having made provision for carrying off the sewage from each and every property which or any part of which is within the Sewerage Areas hereinafter described, doth hereby declare that on and after the 1st day of December, 1960, each and every property which or any part of which is within the said Sewerage Areas shall be deemed to be a sewered property within the meaning of the *Sewerage Districts Act 1958*.

The boundaries of the Sewerage Areas hereinbefore referred to are:—

Sewerage Area No. 195.

City of Ballarat.—Commencing at a point on the west building line of Kline-street about 407 feet south of Eureka-street being the south-east corner of No. 10 Kline-street and a point on the boundary of Sewerage Area No. 191; thence south-easterly across Kline-street to the north-west corner of No. 13 Kline-street, easterly to the north-east corner of the said No. 13, southerly to the north-west corner of No. 5 Wesley-court, north-easterly about 157 feet by a line along the north-western boundaries of Nos. 5, 7, 9, 11 and 13 Wesley-court, south-easterly by a line being in part along the straight portions of the north-eastern boundaries of Nos. 13 and 16 Wesley-court to the south-east corner of the said No. 16, south-easterly along the north-east boundary of No. 18 Wesley-court to the south-east corner of the said No. 18, south-westerly to the south-west corner of the said No. 18, south-easterly about 120 feet along the north-eastern boundary of No. 14 Wesley-court to the south-east corner of the said No. 14 being a point on the northern boundary of the Warrenheip Creek Reserve, generally westerly along the northern boundary of the Warrenheip Creek Reserve to the east building line of Kline-street, southerly along the east building line of Kline-street to the southern boundary of the Warrenheip Creek Reserve; thence westerly and northerly along the boundaries of Sewerage Areas No. 194 and 191 to the point of commencement.

Sewerage Area No. 196.

City of Ballarat.—Commencing at the south-west corner of Water and Bradbury streets being a point on the boundary of Sewerage Area No. 180; thence north-easterly to the south-east corner of Water and Bradbury streets, north-easterly about 180 feet along the south building line of Water-street south-easterly to a point on the north building line of Finlay-street about 323 feet from Bradbury-street, south-westerly to the north-east corner of No. 42 Bradbury-street, south-easterly to the south-east corner of No. 40 Bradbury-street, south-easterly to the south-east corner of No. 38 Bradbury-street, south-easterly to the north-east corner of No. 26 Bradbury-street, south-easterly about 339 feet to the north-east corner of a vacant allotment, southerly about 305 feet along a fenced boundary to the south-east corner of No. 10 Bradbury-street, south-westerly about 160 feet along the southern boundary of the said No. 10 to a point on the east building line of Bradbury-street about 200 feet from Melbourne-road, westerly to a point on the west building line of Bradbury-street about 200 feet from Melbourne-road; thence north-westerly along the boundary of Sewerage Area No. 180 to the point of commencement.

Sewerage Area No. 197.

Borough of Sebastopol.—Commencing at the north-east corner of Yarrowee and Kyle streets; thence northerly about 53 feet along the east building line of Yarrowee-street, easterly about 130 feet by a line parallel to and 53 feet from Kyle-street, northerly about 80 feet to the north-west corner of lot 6 Kyle-street, easterly by a line parallel to and 133 feet from Kyle-street to a point on the prolongation of the west building line of Charlotte-street, southerly to the south-west corner of Kyle and Charlotte streets, southerly along the west building line of Charlotte-street to the north-west corner of Charlotte and Bridge streets, south-westerly to the south-west corner of Charlotte and Bridge streets, southerly along the west building line of Charlotte-street to the south-east corner of No. 14 Charlotte-street, westerly to the south-west corner of the said No. 14, southerly about 125 feet by a line parallel to and about 87 feet west of Charlotte-street to a point on the boundary of the Sebastopol State School property, westerly about 210 feet along the said boundary, north-westerly by a line through the said

school property and across Yarrowee-street to the south-east corner of No. 184 Yarrowee-street, westerly to the south-west corner of the said No. 184, northerly to the north-west corner of the said No. 184, north-westerly to the south-east corner of No. 207 Albert-street, westerly to the south-west corner of the said No. 207, northerly along the east building line of Albert-street to the south-east corner of Albert and Bridge streets, easterly along the south building line of Bridge-street to the south-east corner of Bridge and Yarrowee streets, northerly to the north-east corner of Bridge and Yarrowee streets, northerly about 120 feet along the east building line of Yarrowee-street, easterly about 402 feet to a point on the eastern boundary of No. 21 Bridge-street about 136 feet from Bridge-street, northerly about 190 feet along the eastern boundary of the said No. 21 to a point on the southern boundary of lot No. 12 Kyle-street, westerly about 76 feet to the south-west corner of lot No. 11 Kyle-street, northerly to the north-west corner of the said lot No. 11, westerly along the south building line of Kyle-street to the south-east corner of Kyle and Yarrowee streets; thence northerly across Kyle-street to the point of commencement.

Further particulars regarding the streets or parts of streets in which sewers have been laid may be ascertained on enquiry at the Authority's Office.

By order of the said Sewerage Authority.

A. W. NICHOLSON, Chairman.

CHAS. H. CLAMP, Secretary.

11920

GEELONG WATERWORKS AND SEWERAGE TRUST.

PURSUANT to section 60 (2) of the *Geelong Waterworks and Sewerage Act 1958* (No. 6263), notice is hereby given of the intention of the Trust to construct sewers to provide for properties in and adjacent to:—

Shire of Corio.—Golf Links, Bell Park, Alkoomi-avenue and Sheridan-street.

Shire of South Barwon.—Davis-street, Clarke-avenue, Downside-close and Harrow-close.

City of Geelong.—Laneway off Ginn-street.

City of Geelong West.—Heytesbury-street.

And more particularly as shown on maps which are open for inspection at the Trust's offices, between the hours of 9 a.m. and 4 p.m. daily, from Monday to Friday, inclusive.

Dated this 10th day of November, 1960.

11931

B. C. HENSHAW, Secretary.

Town and Country Planning Acts.—Eighth Schedule.

OCEAN ROAD PLANNING SCHEME 1955.

AMENDMENT No. 1 1960 (SHIRE OF WINCHELSEA).

NOTICE is hereby given that the Shire of Winchelsea, in pursuance of its powers under the Town and Country Planning Acts, has prepared a Planning Scheme for part Crown allotment 29b and part Crown allotment 29f, Parish of Kaanglang, for the purpose of re-zoning rural to residential and public reserve to commercial.

All maps, plans, descriptions, and other data fully setting out and explaining the Planning Scheme have been deposited at the office of the Shire of Winchelsea and at the office of the Town and Country Planning Board, Melbourne, and will be open for inspection, without payment of any fee by all persons affected, between the hours of 9 a.m. and 5 p.m. on all days of the week except Saturdays, Sundays, and public holidays, until the 17th February, 1961.

Any persons affected by the Planning Scheme are required to set forth, in writing, all objections they may have, addressed to the Shire Secretary, Shire of Winchelsea, Shire Hall, Winchelsea, on or before the 17th day of February, 1960.

11909

W. W. WESTHORPE, Shire Secretary.

NOTICE is hereby given that the trustees of the Mortlake Bowling Club have applied for a lease under section 134, *Land Act 1958*, for a term of 21 years, as a site for Amusement and Recreation, containing approximately 1 acre, situated in Public Park and Garden Reserve, Township of Mortlake.

11739

W. S. GUILD, Hon. Secretary.

NOTICE is hereby given that Henry Berry and Company (Australasia) Limited has applied for a lease under section 134 of the *Land Act 1958*, for a term of 60 years from 12th January, 1961, of allotment 8, section 55f, City of Port Melbourne, Parish of Melbourne South, containing about 3 acres, as a site for Warehouse and Factory purposes.

11754

NOTICE is hereby given that H. A. Barnard Proprietary Limited has applied for a lease under section 134 of the *Land Act 1958*, for a term of 30 years from 1st January, 1961, of allotment 28, City of South Melbourne, Parish of Melbourne South, containing 26 9/10 perches, as a site for show rooms and warehouse. 11740

NOTICE OF INTENTION TO APPLY FOR A LICENCE TO DIVERT WATER AND CUT RACE FROM THE GOULBURN RIVER, AT KILLINGWORTH.

I HEREBY give notice that I intend to apply for a licence empowering me to divert water for a term of fifteen years to the extent of 50 acre-feet per annum at a maximum rate of 3 acre-feet per day of 24 hours for the pastures and crops, 50 acres, being part of allotments 43 and 44, Parish of Killingworth, and to occupy certain Crown lands for works of diversion, and to cut a race thereon.

Any objection to such application must be forwarded, in writing, to reach the State Rivers and Water Supply Commission, Melbourne, before 7th December, 1960, being 30 days from the first publication of this notice.

KEITH LINDSAY.

Killingworth.

11912

NOTICE OF INTENTION TO APPLY FOR A LICENCE TO DIVERT WATER AND CUT A RACE FROM THE HUME WEIR BACK-WATERS AT TALLANGATTA.

I HEREBY give notice that I intend to apply for a licence empowering me to divert water for a term of fifteen years to the extent of 40 acre-feet per annum at a maximum rate of acre-feet per day of 24 hours for the irrigation of 20 acres, being part of allotments 2f and 2g, section 1, Parish of Bolga, and to occupy certain Crown lands for works of diversion, and to cut a race thereon.

Any objection to such application must be forwarded, in writing, to reach the State Rivers and Water Supply Commission, Melbourne, before 9th December, 1960, being 30 days from the first publication of this notice.

MICHAEL AMBROSE KIRK.

Tallangatta.

11926

NOTICE OF INTENTION TO APPLY FOR A LICENCE TO DIVERT WATER AND CUT A RACE FROM THE GOULBURN RIVER AT TALLAROOK.

I HEREBY give notice that I intend to apply for a licence empowering me to divert water for a term of fifteen years to the extent of 200 acre-feet per annum at a maximum rate of 10 acre-feet per day of 24 hours for the irrigation of 100 acres of pastures, being part of Crown portions 9 and 10, Parish of Seymour, and to occupy certain Crown lands for works of diversion, and to cut a race thereon.

Any objection to such application must be forwarded, in writing, to reach the State Rivers and Water Supply Commission, Melbourne, before the 10th December, 1960, being 30 days from the first publication of this notice.

A. C. TAYLOR & CO. PTY. LTD.

6 Greig-street, Seddon.

11966

NOTICE is hereby given that the partnership heretofore subsisting between the undersigned Mervyn Joseph Roberts and Keith Roberts, carrying on business as constructional engineers, at 1 Trench-street, Ballarat, under the name of M. J. and K. Roberts, has been dissolved by mutual consent as from the 21st day of October, 1960. All debts due to and owing by the said late firm will be received and paid by Mervyn Joseph Roberts, who will continue to carry on the business at the same place.

Dated at Ballarat the 21st day of October, 1960.

M. J. ROBERTS.
KEITH ROBERTS.

Witness.—D. ARONSON, solicitor, Ballarat.

11897

NOTICE OF DISSOLUTION OF PARTNERSHIP.

NOTICE is hereby given that the partnership heretofore subsisting between the undersigned Alan Douglas Welsh and Myles Tasman Welsh, carrying on business as Kerang Self Service Stores, at 72 Wellington-street, Kerang, under the name of Kerang Self Service Stores, has been dissolved by mutual consent as from the 30th day of September, 1960. All debts due to and owing by the said late firm will be received and paid by Myles Tasman Welsh, who will continue to carry on the business at the same place.

Dated at Kerang the 30th day of September, 1960.

A. D. WELSH.
MYLES T. WELSH.

Witness.—P. SWIFTE.

11927

GRETA-HANSONVILLE HALL & RECREATION RESERVE CO-OPERATIVE SOCIETY LIMITED (IN LIQUIDATION).

NOTICE is hereby given, in pursuance of section 195 (3) of the *Companies Act 1958*, that at a Special Meeting of the above-named society, held at the Greta-Hansonville Hall, on Friday, 21st October, 1960, the following was passed as a Special Resolution, namely:—

"That it has been proved that the society has fulfilled its purpose and should no longer continue its business, and that it is advisable to wind up the society, and accordingly that the society be wound up voluntarily, and that R. C. Mackenzie be appointed liquidator for this purpose."

11907

RONALD C. MACKENZIE, Liquidator.

EASTERN TIMBER MILLS PTY. LTD.

(IN VOLUNTARY LIQUIDATION).

NOTICE is hereby given that the Final Meeting of members of Eastern Timber Mills Pty. Ltd. (in Voluntary Liquidation) will be held at 12 o'clock noon on Friday, the 16th day of December, 1960, at 84 William-street, Melbourne, for the purpose of having placed before it the final accounts of the liquidator.

11946

G. B. DICKER, Liquidator.

In the Supreme Court.—In the matter of Part III. of the *Companies Act 1958*.—And in the matter of GEORGE DOBIE & SON AUSTRALIA LIMITED.

NOTICE is hereby given of the registration on the 10th day of November, 1960, by the Registrar-General in the State of Victoria. Firstly, of an Order of the Supreme Court of Victoria made on the 21st day of October, 1960, confirming the reduction of capital of the above-named company from £500,000 divided into 150,000 preference shares of £1 each and 700,000 ordinary shares of 10s. each to £350,000 divided into 700,000 ordinary shares of 10s. each, and that such reduction be effected by returning to the holders of the 150,000 preference shares that have been paid up capital to the extent of £1 per share and by cancelling the capital represented by the said preference shares; and secondly, of a minute approved of by the said court which is in the following terms:—

"That the capital of the company is now £350,000 divided into 700,000 ordinary shares of 10s. each reduced from £500,000 divided into 150,000 preference shares of £1 each and 700,000 ordinary shares of 10s. each. At the date of registration of this minute 600,000 ordinary shares of 10s. each numbered 1 to 600,000 (inclusive) have been issued and are deemed to be fully paid up and the remaining 100,000 shares of 10s. each are unissued."

Dated the 11th day of November, 1960.

BLAKE & RIGGALL, 120 William-street, Melbourne, solicitors for the company. 11945

R. & E. H. SPARROW PROPRIETARY LIMITED

(IN VOLUNTARY LIQUIDATION).

NOTICE is hereby given that pursuant to section 210 of the *Companies Act 1958*, a meeting of the members of the above-named company will be held at the office of the liquidator, 40 Queen-street, Melbourne, on the 20th day of December, 1960, at Ten o'clock in the forenoon, for the purpose of having an account laid before them showing how the winding up of the company has been conducted and the property of the company disposed of.

Dated this 10th day of November, 1960.

11939

S. B. WILLS COOKE, Liquidator.

Companies Act 1958.

LISTER HOUSE PTY. LTD.

COPY RESOLUTION.

Pursuant to Sections 16 (2) and 121 (1).

At a General Meeting of the members of Lister House Pty. Ltd., duly convened and held at 61 Collins-street, Melbourne, on the 11th day of November, 1960, the following Special Resolution was duly passed:—

"That by a Special Resolution, as defined by section 119 of the *Companies Act 1958*, the company be wound up voluntarily, and that Clive T. Wilson, of 34 Queen-street, Melbourne, is hereby appointed as liquidator, and that his remuneration is hereby approved on a time basis at rates adopted by the General Council of the Institute of Chartered Accountants in Australia."

Dated this 14th day of November, 1960.

11955

C. H. WALPOLE, Secretary.

R. G. & E. R. DICKINS HOLDINGS PROPRIETARY LIMITED (IN VOLUNTARY LIQUIDATION).

Registered Office: 1 Simmons-street, South Yarra.

NOTICE is hereby given that pursuant to section 210 of the Companies Act 1958, a General Meeting of members of R. G. & E. R. Dickins Holdings Proprietary Limited (in voluntary liquidation), will be held at the office of Lowe & Lippmann, 436 St. Kilda-road, Melbourne, on the 28th December, 1960, at Three o'clock p.m., for the purpose of having laid before it an account showing how the winding up has been conducted and the property of the company has been disposed of.

Dated this 15th day of November, 1960.

11967 R. LOWE, Liquidator.

Companies Act 1958.

PETERSON & COMPANY PROPRIETARY LIMITED (IN VOLUNTARY LIQUIDATION).

NOTICE CONVENING FINAL MEETING.

NOTICE is hereby given in pursuance of section 210 (2) of the Companies Act 1958, that a General Meeting of the members of the above-named company will be held at the office of Aitken, Walker and Strachan, 123 William-street, Melbourne, on Tuesday, 20th December, 1960, at 10.30 a.m., for the purpose of having an account laid before the meeting showing the manner in which the winding up has been conducted and the property of the company disposed of, and of hearing any explanations that may be given by the liquidators.

Dated the 11th day of November, 1960.

11960 R. R. AITKEN, Liquidator.
J. G. MANUELL, Liquidator.

In the Supreme Court of Victoria, 1960, No. 6394.—In the matter of Part I. of the Companies Act 1958; and in the matter of AUSTRALASIAN PETROLEUM COMPANY PROPRIETARY LIMITED.

NOTICE is hereby given that the Order of the Supreme Court of Victoria made the 4th day of October, 1960, confirming the reduction of the capital of the above-named company from £22,000,000 to £20,496,011, and the Minute approved by the Court showing with respect to the share capital of the company as altered, the several particulars required by the above Act, were registered by the Registrar of Companies on the 7th day of November, 1960.

Dated the 9th day of November, 1960.

ARTHUR ROBINSON & CO., solicitors for the company.
11954

Companies Act 1958.

RE O. H. MOTORS PROPRIETARY LIMITED (IN LIQUIDATION).

NOTICE is hereby given that a Meeting of Creditors in the above matter will be held at the office of Irwin, Widdows and Coakley, 4th Floor, 366 Bourke-street, Melbourne, on the 17th day of November, 1960, at Two-thirty p.m.

A. J. IRWIN, Liquidator.

366 Bourke-street, Melbourne. 11951

The Companies Act 1958.—In the matter of DATRA GROUP BUILDERS & CONTRACTORS PROPRIETARY LIMITED (in Voluntary Liquidation).

NOTICE is hereby given that at an Extraordinary Meeting of the members of the above-named company held on Monday, the 7th day of November, 1960, it was resolved that the company be wound up voluntarily and at a meeting of creditors held on the same day pursuant to section 201, it was resolved that for such purpose Norman Eric Stretton and George Roy Thompson, both of 31 Queen-street, Melbourne, accountants, be appointed liquidators.

Notice is also given that after 21 days from this date we shall proceed to distribute the assets. All creditors having any claims against the company should furnish particulars of same by that date, otherwise we shall proceed to distribute the assets without regard to the claim.

Dated this 10th day of November, 1960.

N. E. STRETTON, Liquidator.
G. R. THOMPSON, Liquidator.

Kennedy, Smail and Middlemiss, 31 Queen-street, Melbourne. 11952

W. GRIBBLE & CO. PROPRIETARY LIMITED.

NOTICE PURSUANT TO COMPANIES ACT 1958, SECTION 195 (3).

At a General Meeting of the members of W. Gribble and Co. Proprietary Limited, duly convened and held at 32 Lydiard-street south, Ballarat, on the 11th day of November, 1960, the following Special Resolution was duly passed:—

"That the company be wound up voluntarily, and that Geoffrey Alfred Gillbert, of 32 Lydiard-street south, Ballarat, be appointed liquidator for the purposes of such winding up, and that the remuneration of Geoffrey Alfred Gillbert be fixed at the sum of £52 10s. and expenses."

NEVETT, GLENN & TINNEY, solicitors, 205 Dana-street, Ballarat. 11968

BERNARD HABEL, late of Nagambie, in the State of Victoria, retired grazier, DECEASED.

CREDITORS, next of kin, and others having claims in respect of the estate of the deceased (who died on the 9th day of December, 1959), are required by the executors, Jack Ronald Habel and Lillian Evelyn Habel, to send particulars to the undersigned solicitors by the 31st day of January, 1961, after which date the executors may convey or distribute the assets, having regard only to the claims of which they then have had notice.

WILFRID J. OSBORNE & OSBORNE, solicitors, Seymour. 11908

MARY VERONICA JOSEPHINE McAULIFFE, late of Kyneton, in the State of Victoria (formerly of Redesdale, in the said State), widow, DECEASED.

CREDITORS, next of kin, and others having claims in respect of the estate of the deceased (who died on the 28th day of August, 1960), are required by the trustee, John Alfred Collins, of Kyneton aforesaid, solicitor, to send particulars to him by the 19th day of January, 1961, after which date the trustee may convey or distribute the assets, having regard only to the claims of which he then has notice.

Dated the 9th day of November, 1960.

ARMSTRONG & COLLINS, solicitors, 2 Jennings-street, Kyneton. 11910

CREDITORS, next of kin, and others having claims in respect of the estate of Walter George Diment, late of 16 Wendover-avenue, Norlane, in the State of Victoria, taxi proprietor (who died on the 10th day of February, 1960), are required by the executrix, Florence Minnie Handley, of 15 Dove-street, Norlane, Geelong, married woman, to send particulars to her, care of the under-mentioned solicitors, by the 13th day of January, 1961, after which date she may convey or distribute the assets, having regard only to the claims of which she then has notice.

COULTER, TREYVAUD & FAZIO, solicitors, 37 Malop-street, Geelong. 11911

CREDITORS, next of kin, and others having claims in respect of the estate of Amelia Matilda Jeffrey, late of 2A Ailsa-avenue, East Malvern, in the State of Victoria, widow, deceased (who died on the 16th day of June, 1960), are required by the executors, William Reginald Jeffrey, of 45 Locksley-road, Ivanhoe, in the said State, shipping clerk, Agnes Betty Jeffrey, of 2A Ailsa-avenue, East Malvern, aforesaid spinster, and Jack Denny, of 15 Alonso-street, Burwood, in the said State, a captain in the Royal Australian Navy, to send particulars to them, care of the under-mentioned solicitors, by the 17th day of January, 1961, after which date they may convey or distribute the assets, having regard only to the claims of which they then have notice.

AITKEN, WALKER & STRACHAN, solicitors, 123 William-street, Melbourne. 11959

JOHN TIMOTHY McLEOD, late of Penshurst, farmer, DECEASED.

CREDITORS, next of kin, and others having claims in respect of the estate of the deceased (who died on the 15th day of July, 1960), are required to send particulars of their claims to the executor, National Trustees, Executors and Agency Company of Australasia Limited, of 95 Queen-street, Melbourne, by the 31st day of January, 1961, after which date it will distribute the assets, having regard only to the claims of which it then has notice.

D. MADDEN, solicitor, Warrnambool. 11958

CREDITORS, next of kin, and others having claims in respect of the estate of Elsie May Oldfield, formerly of 35 Swinburne-avenue, Hawthorn, but late of 546 Burke-road, Camberwell, spinster, deceased (who died on the 27th day of March, 1960), are required to send the particulars of their claims to the administrator of the said estate, National Trustees, Executors and Agency Company of Australasia Limited, whose registered office is situate at 95 Queen-street, Melbourne, by the 23rd day of January, 1961, after which date it will distribute the assets, having regard only to the claims of which it then has notice.

SEPTIMUS JONES & LEE, solicitors, of 287 Collins-street, Melbourne. 11957

CREDITORS, next of kin, and others having claims in respect of the estate of Leonard Joseph Drinkell, formerly of 91 Cobden-street, South Melbourne, but late of 82 Richardson-street, Albert Park, welder (who died on the 5th day of September, 1960), are to send particulars of their claims to The Perpetual Executors and Trustees Association of Australia Limited, of 100-104 Queen-street, Melbourne, by the 24th day of January, 1961, after which date it will distribute the assets, having regard only to the claims of which it then has notice.

WILLAN, MILLER & CO., solicitors, 100 Queen-street, Melbourne. 11956

NEVIL SHUTE NORWAY, late of Robinson-road, Langwarrin, author, DECEASED.

CREDITORS, next of kin, and others having claims in respect of the estate of the deceased (who died on the 12th day of January, 1960), are required by his personal representatives, Heather Felicity Norway, of Robinson-road, Langwarrin, spinster, and The Union Trustee Company of Australia Limited, of 333 Collins-street, Melbourne, to send particulars to them, care of the said company, by the 25th day of January, 1961, after which date the said personal representatives may convey or distribute the assets, having regard only to the claims of which they then have notice.

Dated this 14th day of November, 1960.

ARTHUR ROBINSON & CO., solicitors, 360 Collins-street, Melbourne. 11953

CREDITORS, next of kin, and others having claims in respect of the estate of Zacharias Grigoropoulos, late of 42 Roseberry-street, Auburn, in the State of Victoria, gentleman, deceased (who died on the 16th day of June, 1960, and probate of whose will was approved by the Supreme Court of Victoria in its probate jurisdiction on the 4th day of November, 1960, to Arthur Alexander Brahe and Kenneth William Fraser, both of 243 Collins-street, Melbourne, solicitors, the executors of the will of the said deceased), are required to send particulars, in writing, of such claims to the said executors, at their address above-mentioned, on or before the 17th day of January, 1961, after which date the said executors will proceed to distribute the assets of the said deceased amongst the persons entitled thereto, having regard only to the claim or claims of which the said executors shall then have had notice.

GAIR & BRAHE, 243 Collins-street, Melbourne, solicitors for the executors. 11950

CREDITORS, next of kin, and others having claims in respect of the estate of Albert Ernest Prout, late of 11 Summers-street, Prahran (who died on the 23rd day of July, 1960), are to send particulars of their claims to The Fidelity Trustee Company Limited, 50 Market-street, Melbourne, by the 17th January, 1961, after which date it will distribute the assets, having regard only to claims of which it then has notice. 11949

CREDITORS, next of kin, and others having claims in respect of the estate of Victor Yuba Matthews, late of 3 Kilsyth-avenue, Toorak, retired director (who died on the 13th day of January, 1958), are to send particulars of their claims to The Perpetual Executors and Trustees Association of Australia Limited, of 100-104 Queen-street, Melbourne, by the 17th day of January, 1961, after which date it will distribute the assets, having regard only to the claims of which it then has notice.

BEST, HOOPER, RINTOUL & SHALLARD, solicitors, 100 Queen-street, Melbourne. 11947

WILLIAM MCGREGOR GRANT, late of East Metcalfe, in the State of Victoria, retired farmer, DECEASED.

CREDITORS, next of kin, and others having claims in respect of the deceased (who died on the 16th day of September, 1960), are required by the executor, John William Newton, of 291 Oxford-road, Croydon, in the said State, departmental manager, to send particulars, in writing, to him at the office of the undersigned at Kyneton by the 31st day of January, 1961, after which date the executor may convey or distribute the assets, having regard only to the claims of which he then has notice.

H. HURRY & SON, solicitors, Kyneton and at Woodend and Gisborne. 11925

WILLIAM ELLIOTT, formerly of Meaitan, in the State of Victoria, farm manager, but late of Swan Hill, in the said State, pensioner, DECEASED (who died on the 21st September, 1960).

CREDITORS, next of kin, and all other persons having claims against the estate of the deceased, are required by the executrix of the will, Essie Isabell Elliott, to send particulars to her, care of the undersigned on or before the 11th February, 1961, after which date she will distribute the assets, having regard only to the claims of which she then has notice.

GARDEN & GREEN, solicitors, McCallum-street, Swan Hill. 11924

CREDITORS, next of kin, and others having claims in respect of the estate of Laura Brock, late of 41 Morel-street, Barry, Glamorgan, Wales, widow, deceased (who died on the 16th day of April, 1959), are required by the executor, National Provincial Bank Limited, of 15 Bishopsgate, in the City of London, to send particulars of their claim to Roy Schilling, of 379 Collins-street, Melbourne (the attorney under power for the said bank), by the 31st day of January, 1961, after which date the executor will distribute the assets of the deceased, having regard only to the claims of which it then has notice.

ROY SCHILLING & CO., solicitors, 379 Collins-street, Melbourne. 11965

CREDITORS, next of kin, and all other persons having claims against the estate of George Michael Mendes, late of Flat 16, 145 Fitzroy-street, St. Kilda, in the State of Victoria, gentleman, deceased (who died on the 28th day of August, 1960), are to send particulars of their claims to the executors, care of James P. Ogge and Webb, solicitors, of 165 Greville-street, Prahran, by the 16th day of January, 1961, after which date they will distribute the assets, having regard only to the claims of which they then have notice.

JAMES P. OGG & WEBB, of 165 Greville-street, Prahran, solicitors. 11964

CREDITORS, next of kin, and others having claims in respect of the estate of Philip Joseph Glass, formerly of Corrabert, Orrong-road, Toorak, in the State of Victoria, but late a patient in the Montefiore Hospital, Union-street, Prahran, in the said State, gentleman, deceased (who died on the 28th day of June, 1960), are required by the executors, Wallace Wolfe Davis, of Walsh-street, South Yarra, in the said State, medical practitioner, and Dudley Davis, of 27 Balaclava-road, East St. Kilda, in the said State, gentleman, to send particulars to them, care of the under-mentioned solicitors by the 17th day of January, 1961, after which date they may convey or distribute the assets, having regard only to the claims of which they then have notice.

AITKEN, WALKER & STRACHAN, solicitors, 123 William-street, Melbourne. 11963

JANET MOFFATT SMITH, late of 23 Haig-street, Regent, in the State of Victoria, widow, DECEASED (who died on 20th September, 1959).

CREDITORS, and all other persons, having claims against the estate of the said deceased, are required by the executors of the will, John Leslie Smith, of 164 Balaclava-road, Caulfield, and Robert Anderson Smith, of 12 Alsace-street, East Brunswick, and Thomas Leslie Leonard Smith, of 23 Haig-street, Regent, aforesaid, to send particulars thereof to the said executors, on or before 17th January, 1961, after which date the assets will be distributed, having regard only to the claims of which notice has then been received.

WEIGALL & CROWTHER, of 459 Little Collins-street, Melbourne, solicitors for the executors. 11962

CREDITORS, next of kin, and others having claims in respect of the estate of Claude McDougal Clegg (also known as James Clegg), late of 65 Campbell-street, Ararat, carpenter, deceased, intestate (who died on the 27th day of September, 1959), are to send particulars of their claims to the National Trustees, Executors and Agency Company of Australasia Limited, of 95 Queen-street, Melbourne, the administrator of the estate of the abovenamed deceased by the 24th day of January, 1961, after which date it will distribute the assets, having regard only to the claims of which it then has notice.

BRIGGS & O'DRISCOLL, solicitors, Ararat. 11928

WILLIAM BURGH CHOMLEY, late of Upwey, in the State of Victoria, gentleman, DECEASED (who died on 4th August, 1960).

CREDITORS, and all other persons, having claims against the estate of the deceased, are required by the executor of the will, The Union Trustee Company of Australia Ltd., of 333 Collins-street, Melbourne, in the said State, to send particulars thereof to the said executor on or before 17th January, 1961, after which date the assets will be distributed, having regard only to the claims of which notice has then been received.

WEIGALL & CROWTHER, of 459 Little Collins-street, Melbourne, solicitors for the executor. 11961

CREDITORS, next of kin, and others having claims in respect of the estate of George Sowden, late of 7 Young-street, Moonee Ponds, in the State of Victoria, labourer, deceased (who died on the 21st day of August, 1960), are to send particulars of their claims to the National Trustees, Executors and Agency Company of Australasia Limited, of 95 Queen-street, Melbourne, by the 16th day of January, 1961, after which date the said company will distribute the assets of the said estate, having regard only to claims of which it then has notice.

ROYSTON T. CAHIR, barrister and solicitor, 475 Collins-street, Melbourne, C.1. 11943

CREDITORS, next of kin, and others having claims in respect of the estate of Adelaide Elizabeth Brown (also known as Adelaide Elizabeth Orland), late of 189 Doncaster-road, North Balwyn, married woman, deceased (who died on 8th July, 1960), are to send the particulars of their claims to The Equity Trustees, Executors and Agency Company Limited, whose registered office is situate at 472 Bourke-street, Melbourne, by 28th January, 1961, after which date it will distribute the assets, having regard only to the claims of which it then has notice.

E. W. OLLEY, solicitor, 431 Bourke-street, Melbourne. 11941

CREDITORS, next of kin, and others having claims against the estate of Frederick Smith, late of 4 Barwon-street, Box Hill, in the State of Victoria, machinist, deceased (who died on the 12th day of July, 1960), are to send particulars of their claims to the undersigned, Philip Henry Pipey, of 1 Watts-street, Box Hill, in the said State, solicitor, the executor of the will of the said deceased, on or before the 31st day of January, 1961, after which date the executor intends to convey or distribute the assets of the said deceased among the persons entitled thereto, having regard only to the claims of which he shall then have had notice.

P. H. PIPEY, solicitor, 1 Watts-street, Box Hill. 11944

CREDITORS, next of kin, and others having claims against the estate of Richard O'Donovan, generally known as Rickard Donovan, late of Newlyn, labourer, deceased, intestate (who died on the 2nd day of February, 1959), are requested to send particulars of their claims to the administrator, The Fidelity Trustee Company Limited, of 101 Lydiard-street north, Ballarat, by the 23rd day of January, 1961, after which date the administrator will distribute the assets, having regard only to the claims of which it then has notice.

NEVETT, GLENN & TINNEY, solicitors, 205 Dana-street, Ballarat. 11932

CREDITORS, next of kin, and others having claims against the estate of Horace Samuel Goldstein (also known as Samuel Horace Goldstein), late of 402 Station-street, North Carlton, toolmaker, deceased (who died on the 14th day of July, 1960), are to send particulars of their claims to Edward Joseph Sonenberg, the executor, care of the under-mentioned, by the 16th day of January, 1961, after which he will distribute the assets, having regard only to the claims of which he has notice.

L. P. SONENBERG, solicitor, 81 Gertrude-street, Fitzroy. 11933

CREDITORS, next of kin, and others having claims in respect of the estate of Group Captain Harry Vatcher, late of Chillingworth-road, Cowes, Phillip Island, retired air force officer (who died on the 29th day of March, 1960), are to send the particulars of their claims to the administrator, The Perpetual, Executors and Trustees Association of Australia Limited, of 100-104 Queen-street, Melbourne, by the 17th day of January, 1961, after which date the company will convey or distribute the assets, having regard only to the claims of which the company then has notice.

Dated this 16th day of November, 1960.

PAVEY, WILSON, COHEN & CARTER, 390 Lonsdale-street, Melbourne, proctors for the executor. 11940

CREDITORS, next of kin, and others having claims in respect of the estate of Elizabeth May Durrant, late of 6A Fyffe-street, Thornbury, in the State of Victoria, widow, deceased (who died on the 26th August, 1960, and probate of whose will, dated 17th February, 1954, was on the 2nd November, 1960, granted to The Perpetual, Executors and Trustees Association of Australia Limited, of 100-104 Queen-street, Melbourne, the executor named therein), are requested to send particulars of their claims to the said company by the 16th day of January, 1961, after which date the said company will proceed to distribute the assets of the estate, having regard only to the claims of which it then has notice.

CORR & CORR, solicitors, 100 Queen-street, Melbourne. 11938

JOHN PATRICK MADDEN, formerly of 91 Splatt-street, Swan Hill, in the State of Victoria, but late of 75 Splatt-street, Swan Hill, aforesaid, pensioner, DECEASED.

CREDITORS, next of kin, and others persons having claimed against the estate of the deceased, are required to send particulars of same to the executrix and executor, Eileen Mary Marcotis, and Francis Joseph Madden respectively, in care of the undersigned, on or before the 18th day of January, 1961, after which date they will distribute the assets, having regard only to the claims of which they then have notice.

GERALD E. DELANY & CO., solicitors, 270 Campbell-street, Swan Hill. 11942

CREDITORS, and next of kin, having claims in respect of the estate of Louisa May Gazzard, formerly of Casterton, but late of 12 Manor-street, Middle Brighton, widow, deceased (who died on the 23rd day of May, 1960), should send particulars of their claims to Olive Thelma Gazzard, of 20 Gilbert-road, West Preston, by the 19th day of January, 1961, after which date she will distribute the assets, having regard only to the claims of which she then has notice.

MIDDLETON, McEACHARN, SHAW & BIRCH, solicitors, 224 Queen-street, Melbourne. 11937

AMY LOUISA CARVER, late of 46 Mayston-street, Hawthorn, spinster (who died on the 31st day of May, 1960).

CREDITORS, next of kin, and all other persons having claims against the estate of the deceased, are required by the executor of her will, Ian Warden Anderson, of 578 Bourke-street, Melbourne, solicitor, to send particulars thereof to him, care of the under-mentioned solicitors on or before the 20th day of January, 1961, after which date he may proceed to distribute the assets of the deceased, having regard only to the claims of which he then has notice.

COLTMAN, WYATT & ANDERSON, solicitors, 578 Bourke-street, Melbourne. 11936

ADOLF VISCHER-SIMONIUS, late of 47 Peter Marianstrasse Basle, Switzerland, wool merchant, deceased (who died on the 13th day of October, 1959).

CREDITORS, next of kin, and all other persons having claims against the deceased, are required by the administrator of his estate, Erwin Arnold Gloor, of 140 King-street, Melbourne, accountant, to send particulars thereof to him, care of the under-mentioned solicitors on or before the 31st day of January, 1961, after which date he may proceed to distribute the assets of the deceased, having regard only to the claims of which he then has notice.

COLTMAN, WYATT & ANDERSON, solicitors, 578 Bourke-street, Melbourne. 11935

ANN PHILP LEAN, formerly of Bluff-road, Black Rock, but late of 5 Grovedale-road, Surrey Hills, in the State of Victoria, widow, DECEASED.

CREDITORS, next of kin, and others having claims in respect of the estate of the deceased (who died on the 17th day of July, 1960), are required by National Trustees, Executors and Agency Company of Australasia Limited, of 95 Queen-street, Melbourne, to send particulars to them by the 25th day of January, 1961, after which date the trustee may convey or distribute the assets, having regard only to the claims of which they then have notice.

ARTHUR SECOMB & CO., solicitors, 128 William-street, Melbourne. 11934

MINING NOTICE

ASSOCIATED AUSTRALIAN OILFIELDS NO LIABILITY.

NOTICE OF SALE OF FORFEITED SHARES.

Registered Office: Cook, Tomlins and Mirams, 360 Collins-street, Melbourne, C.I.

NOTICE is hereby given that all contributing shares in the capital of the company which have been forfeited for non-payment of the Ninth Call of nine pence per share due on 12th October, 1960, will be sold at Twelve noon in the vestibule of the Melbourne Stock Exchange on Wednesday, 23rd November, 1960.

Shareholders are notified that shares already forfeited may be redeemed by payment of the above call before Five p.m. on Tuesday, 22nd November, 1960.

By order of the Board,

R. R. SANDERSON, Secretary.

11th November, 1960.

11948

IMPOUNDINGS

BENALLA.—Impounded in Benalla Pound, by E. J. Ginnivan, Mt. Ada, Benalla.

1 Cor-Merino X wether, 3½ years, unshorn, H on back, hole in ear

1 Dorset-horn sucker lamb, piece out of back of each ear, no visible brand

Impounded by L. G. Scholz, Gillies-street, Benalla.

4 Shorthorn heifers, no visible brand

1 Jersey and white cow, tip out of right ear, no visible brand

If not claimed and expenses paid, to be sold on 1st December, 1960.

L. A. HEMLEY,

11929—21/

Town Clerk.

LILYDALE.—Impounded in Lilydale Pound from Wonga Park area.

1 black pole cow, like AN on off rump

1 black and white cow, like AN on off rump

1 red and white cow, like AN on off rump

1 brindle and white cow, like AN on off rump

1 fawn Jersey cow, like AN on off rump

1 black and white cow, like AN on near rump

1 brown Jersey cow, like AN on near rump

1 brindle and white spotted cow, like AN on off rump and 2 V pieces out of off ear

1 brindle and white cow, like D, and small piece out of off ear

If not claimed and expenses paid, to be sold on 2nd December, 1960.

M. STEWART,

11917—25/6

Poundkeeper.

PORTLAND.—Impounded in Portland Pound, from Edgar-street, Portland, on 5th November, 1960.

1 bay pony mare, aged, about 14 hands, saddle marked on back, no visible brand

If not claimed and expenses paid, to be sold on 1st December, 1960.

P. A. LOOKER,

11913—12/

Poundkeeper.

STATE ACTS, 1958.

COPIES of the following Acts of Parliament of Victoria may be obtained at the Government Printing Office, or from any bookseller, at the price set opposite to each:—

No.	Price. s. d.
6171. Milk Board (Members)	0 6
6172. Consolidated Revenue	0 6
6173. Footscray (Lawson-street) Land	0 6
6174. Railways (Contracts)	0 6
6175. Game (Destruction)	0 6
6176. Western Metropolitan Market (Amendment)	0 6
6177. Local Government (Portland)	0 6
6178. Melbourne (Flinders-street) Land	0 6
6179. Public Account Advances (Home Builders' Account)	0 6
6180. Snowy Mountains Hydro-electric Agreements	2 6
6181. Gas and Fuel Corporation (Bendigo Undertaking)	1 0
6182. Acts Interpretation	0 6
6183. Railways (Employés)	0 6
6184. Monash University	1 9
6185. University (Council)	0 6
6186. Marriage (Amendment)	0 6
6187. Consolidated Revenue	0 6
6188 } to Consolidated Acts 1958.	
6421. Amendments Incorporation	0 6
6422. Police Offences (Trespass to Farms)	0 6
6423. Fern Tree Gully and Gembrook Railway (Reconstruction) Amendment	0 6
6424. Kew and Heidelberg Lands	0 6
6425. Gas and Fuel Corporation (Maryborough Undertaking)	0 6
6426. Local Government (Dandenong)	0 6
6427. Responsible Ministers	0 6
6428. Supreme Court and County Court (Judges)	0 6
6429. Melbourne and Metropolitan Board of Works (Borrowing Powers and Debentures)	0 6
6430. Consolidated Revenue	0 6
6431. Fences (Amendment)	0 6
6432. Contracts of Sale (Payments)	0 6
6433. Metropolitan Fire Brigades (Board)	0 6
6434. Process Servers and Inquiry Agents (Repossessions)	0 6
6435. Housing (Broadmeadows Land)	0 6
6436. Consolidated Revenue	0 6
6437. Instruments (Bills of Sale)	0 6
6438. Churches of Christ, Scientist Incorporation	0 9
6439. Wheat Industry Stabilization	1 0
6440. Dog (Guides for the Blind)	0 6
6441. Monash University (Acquisition of Land)	0 6
6442. Soldier Settlement (Loan)	0 6
6443. Home Finance (Amendment)	0 6
6444. Friendly Societies (Amendment)	0 6
6445. Co-operative Housing Societies (Guarantees)	0 6
6446. Land Tax (Exemptions and Rates)	0 6
6447. River Murray Waters	0 9
6448. Victorian Inland Meat Authority (Advances)	0 6
6449. Stamps (Amendment)	1 3
6450. Superannuation (Amendment)	0 6
6451. Grain Elevators (Amendment)	0 6
6452. Geelong Harbor Trust Lands	1 0
6453. Melbourne Cricket Club (Guarantee)	0 6
6454. Companies	15 0
6455. Local Government (City of Oakleigh)	0 6
6456. Co-operative Housing Societies (Residential Flats)	0 6
6457. Transport Regulation (Fund)	0 6
6458. Railways (Standardization Agreement)	1 0
6459. Water Supply Loan Application	1 3
6460. Co-operative Housing Societies (Insurance)	0 6
6461. Racing (Amendment)	0 6
6462. Motor Car (Third-party Insurance)	0 6
6463. Firearms (Amendment)	0 6
6464. Hawthorn and Kew Railway (Dismantling)	0 6
6465. Juries (Amendment)	0 9
6466. Tourist (Amendment)	0 6
6467. Filled Milk	0 9
6468. St. Kilda and Brighton Electric Street Railway (Dismantling)	0 6
6469. Judges Salaries	0 6
6470. Public Officers Salaries and Allowances	0 6
6471. Ballarat Railway Land	0 6
6472. Game (Licences)	0 6
6473. Geelong Waterworks and Sewerage (Amendment)	0 6
6474. Coal Mine Workers Pensions (Early Retirement)	0 6
6475. Revenue Deficit Funding	0 6
6476. Railway Loan Application	1 3

STATE ACTS, 1958—continued.

No.	Price. s. d.
6478. Administration and Probate (Amendment) ..	0 9
6479. Local Government Department ..	0 6
6480. Police Offences (Gaming) ..	0 6
6481. Marine (Amendment) ..	0 6
6482. Public Works Loan Application ..	0 9
6483. Motor Car (Amendment) ..	0 6
6484. Appropriation of Revenue, 1957-58 ..	6 9
6485. Water (Valuations) ..	0 6
6486. Police Regulation (Amendment) ..	0 6
6487. State Forests Loan Application ..	0 6
6488. Police Offences (Trap Shooting) ..	0 6
6489. Sessional Acts Revision ..	1 3

A. C. BROOKS,
Government Printer.

CONSOLIDATED ACTS.

COPIES of the following Consolidated Acts of the Parliament of Victoria may be obtained at the Government Printing Office, Melbourne, at the price set opposite to each, viz. :—

No.	Price. s. d.	No.	Price. s. d.
6188. Acts Enumeration and Revision Act 1958 ..	1 9	6253. Footwear Regulation Act 1958 ..	0 9
6189. Acts Interpretation Act 1958 ..	1 3	6254. Forests Act 1958 ..	4 3
6190. Aborigines Act 1958 ..	0 9	6255. Friendly Societies Act 1958 ..	3 9
6191. Administration and Probate Act 1958 ..	4 9	6256. Fruit and Vegetables Act 1958 ..	1 9
6192. Adoption of Children Act 1958 ..	1 3	6257. Fungicides Act 1958 ..	1 0
6193. Agent-General's Act 1958 ..	0 6	6258. Game Act 1958 ..	1 9
6194. Agricultural Colleges Act 1958 ..	1 0	6259. Gaols Act 1958 ..	1 6
6195. Agricultural Education Act 1958 ..	0 9	6260. Gas and Fuel Corporation Act 1958 ..	5 0
6196. Agricultural Lime Act 1958 ..	1 0	6261. Gas Regulation Act 1958 ..	1 9
6197. Air Navigation Act 1958 ..	0 6	6262. Geelong Harbor Trust Act 1958 ..	3 3
6198. Anzac Day Act 1958 ..	0 6	6263. Geelong Waterworks and Sewerage Act 1958 ..	5 6
6199. Apprenticeship Act 1958 ..	1 9	6264. Gold Buyers Act 1958 ..	2 3
6200. Arbitration Act 1958 ..	0 9	6265. Goods Act 1958 ..	2 6
6201. Architects Act 1958 ..	1 3	6266. Grain Elevators Act 1958 ..	2 3
6202. Auction Sales Act 1958 ..	1 3	6267. Hairdressers Registration Act 1958 ..	1 3
6203. Audit Act 1958 ..	2 3	6268. Harbor Boards Act 1958 ..	3 3
6204. Bakers and Millers Act 1958 ..	0 9	6269. Hawkers and Pedlers Act 1958 ..	1 3
6205. Bank Holidays Act 1958 ..	0 9	6270. Health Act 1958 ..	14 0
6206. Barley Marketing Act 1958 ..	1 0	6271. Home Finance Act 1958 ..	0 9
6207. Bees Act 1958 ..	0 9	6272. Horse Breeding Act 1958 ..	1 3
6208. Benefit Association Act 1958 ..	1 9	6273. Hospital Benefits Act 1958 ..	0 9
6209. Boilers Inspection Act 1958 ..	1 6	6274. Hospitals and Charities Act 1958 ..	3 6
6210. Building Societies Act 1958 ..	1 3	6275. Housing Act 1958 ..	6 3
6211. Business Investigations Act 1958 ..	0 9	6276. Imprisonment of Fraudulent Debtors Act 1958 ..	1 6
6212. Business Names Act 1958 ..	1 3	6277. Industrial and Provident Societies Act 1958 ..	2 0
6213. Cancer Act 1958 ..	1 9	6278. Inebriates Act 1958 ..	0 9
6214. Carriers and Innkeepers Act 1958 ..	1 0	6279. Instruments Act 1958 ..	3 9
6215. Cattle Breeding Act 1958 ..	0 9	6280. Judicial Proceedings Reports Act 1958 ..	0 9
6216. Cattle Compensation Act 1958 ..	1 0	6281. Juries Act 1958 ..	2 0
6217. Cemeteries Act 1958 ..	2 0	6282. Justices Act 1958 ..	11 3
6218. Children's Court Act 1958 ..	2 0	6283. Labour and Industry Act 1958 ..	7 0
6219. Children's Welfare Act 1958 ..	2 3	6284. Land Act 1958 ..	13 0
6220. Clean Air Act 1958 ..	0 9	6285. Landlord and Tenant Act 1958 ..	4 6
6221. Coal Mines Act 1958 ..	7 9	6286. Lands Compensation Act 1958 ..	1 9
6222. Commercial Goods Vehicles Act 1958 ..	1 6	6287. Land Settlement Act 1958 ..	1 9
6223. Commonwealth Arrangements Act 1958 ..	0 6	6288. Land Surveyors Act 1958 ..	1 3
6224. The Constitution Act Amendment Act 1958 ..	16 0	6289. Land Tax Act 1958 ..	2 9
6225. Co-operation Act 1958 ..	4 0	6290. Latrobe Valley Act 1958 ..	2 6
6226. Co-operative Housing Societies Act 1958 ..	3 6	6291. Legal Profession Practice Act 1958 ..	3 9
6227. Coroners Act 1958 ..	1 3	6292. Libraries Act 1958 ..	1 3
6228. Country Fire Authority Act 1958 ..	3 6	6293. Licensing Act 1958 ..	8 9
6229. Country Roads Act 1958 ..	3 9	6294. Lifts Regulation Act 1958 ..	0 9
6230. County Court Act 1958 ..	2 6	6295. Limitation of Actions Act 1958 ..	1 6
6231. Crimes Act 1958 ..	13 3	6296. Liquefied Petroleum Gas Act 1958 ..	0 6
6232. Crown Proceedings Act 1958 ..	1 0	6297. Livery and Agistment Act 1958 ..	0 9
6233. Dairy Products Act 1958 ..	1 0	6298. Local Authorities Superannuation Act 1958 ..	2 0
6234. Developmental Railways Act 1958 ..	0 9	6299. Local Government Act 1958 ..	25 0
6235. Dietitians Registration Act 1958 ..	1 3	6300. Maintenance Act 1958 ..	3 6
6236. Dog Act 1958 ..	1 0	6301. Margarine Act 1958 ..	1 0
6237. Drainage Areas Act 1958 ..	2 0	6302. Marine Act 1958 ..	7 9
6238. Drainage of Land Act 1958 ..	1 0	6303. Marine Stores and Old Metals Act 1958 ..	1 6
6239. Dried Fruits Act 1958 ..	1 6	6304. Marketing of Primary Products Act 1958 ..	2 9
6240. Education Act 1958 ..	3 0	6305. Markets Act 1958 ..	1 0
6241. Electric Light and Power Act 1958 ..	2 0	6306. Marriage Act 1958 ..	4 0
6242. Employers and Employees Act 1958 ..	1 6	6307. Masseurs Act 1958 ..	1 0
6243. Entertainments Tax Act 1958 ..	1 3	6308. Master and Apprentice Act 1958 ..	0 9
6244. Essential Services Act 1958 ..	0 9	6309. Medical Act 1958 ..	3 6
6245. Estate Agents Act 1958 ..	2 9	6310. Melbourne and Metropolitan Board of Works Act 1958 ..	8 0
6246. Evidence Act 1958 ..	3 6	6311. Melbourne and Metropolitan Tramways Act 1958 ..	6 0
6247. Explosives Act 1958 ..	2 0	6312. Melbourne Harbor Trust Act 1958 ..	4 0
6248. Farm Produce Agents Act 1958 ..	1 0	6313. Mental Deficiency Act 1958 ..	2 0
6249. Fences Act 1958 ..	1 3	6314. Mental Hygiene Act 1958 ..	5 9
6250. Fertilizers Act 1958 ..	1 6	6315. Metropolitan Fire Brigades Act 1958 ..	2 6
6251. Firearms Act 1958 ..	2 3	6316. Mildura Irrigation and Water Trusts Act 1958 ..	5 9
6252. Fisheries Act 1958 ..	2 3	6317. Milk and Dairy Supervision Act 1958 ..	3 9
		6318. Milk Board Act 1958 ..	1 9
		6319. Milk Pasteurization Act 1958 ..	0 9
		6320. Mines Act 1958 ..	14 0
		6321. Mining Development Act 1958 ..	1 9
		6322. Ministry of Transport Act 1958 ..	0 9
		6323. Mint Act 1958 ..	0 6
		6324. Money Lenders Act 1958 ..	2 3
		6325. Motor Car Act 1958 ..	5 3
		6326. National Parks Act 1958 ..	1 0
		6327. Newmarket Sheep Sales Act 1958 ..	0 6
		6328. Nurses Act 1958 ..	1 9
		6329. Opticians Registration Act 1958 ..	1 3
		6330. Partnership Act 1958 ..	1 3
		6331. Patriotic Funds Act 1958 ..	1 6
		6332. Pawnbrokers Act 1958 ..	1 6
		6333. Penalties Act 1958 ..	0 6
		6334. Petroleum Act 1958 ..	2 9
		6335. Petrol Pumps Act 1958 ..	0 9
		6336. Poisons Act 1958 ..	4 3
		6337. Police Offences Act 1958 ..	7 6
		6338. Police Regulation Act 1958 ..	3 9
		6339. Poor Persons Legal Assistance Act 1958 ..	0 9

CONSOLIDATED ACTS—continued.

No.	Price. s. d.
6340	Portland Harbor Trust Act 1958 .. 2 0
6341	Pounds Act 1958 .. 1 3
6342	Printers and Newspapers Act 1958 .. 1 0
6343	Process Servers and Inquiry Agents Act 1958 .. 1 0
6344	Property Law Act 1958 .. 9 0
6345	Public Account Act 1958 .. 1 0
6346	Public Authorities Marks Act 1958 .. 0 9
6347	Public Contracts Act 1958 .. 0 6
6348	Public Safety Preservation Act 1958 .. 0 9
6349	Public Service Act 1958 .. 2 9
6350	Public Trustee Act 1958 .. 3 3
6351	Public Works Act 1958 .. 0 9
6352	Public Works Committee Act 1958 .. 1 0
6353	Racing Act 1958 .. 4 3
6354	Railway Lands Acquisition Act 1958 .. 2 6
6355	Railways Act 1958 .. 5 6
6356	Registration of Births Deaths and Marriages Act 1958 .. 2 3
6357	Religious Successory and Charitable Trusts Act 1958 .. 2 0
6358	River Improvement Act 1958 .. 2 0
6359	Road Traffic Act 1958 .. 1 2
6360	Rural Finance Corporation Act 1958 .. 2 3
6361	Sale of Allotments of Land Act 1958 .. 0 6
6362	Seamen's Act 1958 .. 0 9
6363	Secondhand Dealers Act 1958 .. 1 3
6364	Seeds Act 1958 .. 1 3
6365	Senate Elections Act 1958 .. 0 6
6366	Servants' Registry Offices Act 1958 .. 0 9
6367	Settled Land Act 1958 .. 4 0
6368	Sewerage Districts Act 1958 .. 5 3
6369	Shearers Accommodation Act 1958 .. 1 3
6370	Sheep Dipping Act 1958 .. 0 9
6371	Sheep Owners Protection Act 1958 .. 0 9
6372	Soil Conservation and Land Utilization Act 1958 .. 1 6
6373	Soldier Settlement Act 1958 .. 4 9
6374	Solicitor-General Act 1958 .. 0 6
6375	Stamps Act 1958 .. 6 0
6376	State Development Act 1958 .. 1 0
6377	State Electricity Commission Act 1958 .. 4 6
6378	State Relief Committee Act 1958 .. 0 9
6379	State Savings Bank Act 1958 .. 4 3
6380	Statistics Act 1958 .. 0 9
6381	Stock and Share Brokers Act 1958 .. 1 0
6382	Stock Diseases Act 1958 .. 2 6
6383	Stock Foods Act 1958 .. 1 3
6384	Stock Medicines Act 1958 .. 1 0
6385	Street Trading Act 1958 .. 0 9
6386	Superannuation Act 1958 .. 3 0
6387	Supreme Court Act 1958 .. 6 0
6388	Survey Co-ordination Act 1958 .. 1 3
6389	Swine Act 1958 .. 1 0
6390	Tattersall Consultations Act 1958 .. 0 9
6391	Teaching Service Act 1958 .. 2 3
6392	Temperance Halls Act 1958 .. 0 6
6393	Theatres Act 1958 .. 1 6
6394	Tobacco Sellers Act 1958 .. 0 9
6395	Tourist Act 1958 .. 0 9
6396	Town and Country Planning Act 1958 .. 2 0
6397	Trade Unions Act 1958 .. 1 0
6398	Tramways Act 1958 .. 1 3
6399	Transfer of Land Act 1958 .. 4 9
6400	Transport Regulation Act 1958 .. 1 9
6401	Trustee Act 1958 .. 3 9
6402	Trustee Companies Act 1958 .. 1 9
6403	Unauthorized Documents Act 1958 .. 0 6
6404	Unclaimed Moneys Act 1958 .. 0 6
6405	University Act 1958 .. 2 0
6406	Unlawful Assemblies and Processions Act 1958 .. 1 3
6407	Vegetation and Vine Diseases Act 1958 .. 1 6
6408	Venerable Diseases Act 1958 .. 1 6
6409	Vermin and Noxious Weeds Act 1958 .. 2 0
6410	Veterinary Surgeons Act 1958 .. 1 0
6411	Victorian Inland Meat Authority Act 1958 .. 1 0
6412	Warehousemen's Liens Act 1958 .. 0 9
6413	Water Act 1958 .. 12 9
6414	Weights and Measures Act 1958 .. 3 0
6415	Wild Flowers and Native Plants Protection Act 1958 .. 0 9
6416	Wills Act 1958 .. 1 0
6417	Wire Netting Act 1958 .. 1 9
6418	Women's Qualification Act 1958 .. 0 6
6419	Workers Compensation Act 1958 .. 4 9
6420	Wrongs Act 1958 .. 1 3
6421	Youth Organizations Assistance Act 1958 .. 0 6

STATE ACTS, 1959.

COPIES of the following Acts of Parliament of Victoria may be obtained at the Government Printing Office, or from any bookseller, at the price set opposite to each:—

No.	Price. s. d.
6490.	Water (Contracts) .. 0 6
6491.	Property Law (Amendment) .. 0 6
6492.	Agricultural Education (Amendment) .. 0 6
6493.	Swan Hill Railway Land .. 0 6
6494.	Stamps (Amendment) .. 0 6
6495.	Justices (Amendment) .. 0 6
6496.	Consolidated Revenue .. 0 6
6497.	State Electricity Commission (Tourist Areas) .. 0 6
6498.	Aborigines (Houses) .. 0 6
6499.	Superannuation (Amendment) .. 0 6
6500.	Country Roads (Amendment) .. 0 6
6501.	Bendigo Land .. 0 6
6502.	University (Honorary Degrees) .. 0 6
6503.	Melbourne and Metropolitan Board of Works (Reconstitution) .. 0 9
6504.	Land (Charges) .. 0 6
6505.	Statute Law Revision .. 1 0
6506.	Legal Profession Practice (Amendment) .. 0 6
6507.	Health .. 0 9
6508.	Fisheries (Amendment) .. 0 6
6509.	Water (Irrigation Districts) .. 0 6
6510.	Broadmeadows (Rating on Unimproved Values) .. 0 6
6511.	Trustee (Amendment) .. 0 6
6512.	Nurses .. 0 6
6513.	Hairdressers Registration (Amendment) .. 0 6
6514.	Labour and Industry (Retail Trading Hours) .. 0 6
6515.	Milk Board (Amendment) .. 0 6
6516.	Stock Diseases (Amendment) .. 0 9
6517.	Hepburn Springs Land .. 0 9
6518.	Vermin and Noxious Weeds .. 1 0
6519.	The Constitution Act Amendment (Parliamentary Salaries) .. 0 9
6520.	Public Works Committee (Amendment) .. 0 6
6521.	Land (Plantation Areas) .. 0 6
6522.	National Art Gallery and Cultural Centre (Amendment) .. 0 6
6523.	Portland Harbor Trust (Amendment) .. 0 6
6524.	Revocation and Excision of Crown Reservations .. 1 9
6525.	Tourist (Amendment) .. 0 6
6526.	Town and Country Planning (Amendment) .. 0 6
6527.	Vegetation and Vine Diseases (Amendment) .. 0 6
6528.	Medical .. 0 9
6529.	Bread Industry .. 1 0
6530.	Cemeteries .. 0 9
6531.	Hire-Purchase .. 2 3
6532.	Motor Car (Amendment) .. 0 9
6533.	Motor Car (Hours of Driving) .. 0 6
6534.	Land Settlement .. 1 9
6535.	Local Government (Amendment) .. 1 6
6536.	Melbourne and Metropolitan Board of Works (Amendment) .. 1 3
6537.	Consolidated Revenue .. 0 6
6538.	War Veterans' Homes Trust .. 1 3
6539.	Frustrated Contracts .. 0 6
6540.	Evidence (Amendment) .. 0 6
6541.	Amendments Incorporation (Extension) .. 0 6
6542.	Melbourne and Richmond Lands .. 0 9
6543.	Local Government (Councillors' Declarations) .. 0 6
6544.	Transfer of Land (Amendment) .. 0 6
6545.	State Savings Bank (Amendment) .. 0 6
6546.	Country Roads (Offices and Buildings) .. 0 6
6547.	Statute Law Revision .. 0 6
6548.	Marriage (Fees) .. 0 6
6549.	State Electricity Commission (Hazelwood Power Station) .. 0 6
6550.	Fences (Amendment) .. 0 6
6551.	Coroners (Amendment) .. 0 6
6552.	Stamps .. 0 6
6553.	Motor Car (Insurance Surcharge) .. 0 6
6554.	Entertainments Tax (Reduction) .. 0 6
6555.	Melbourne and Metropolitan Tramways (Amendment) .. 0 9
6556.	Local Government (Municipalities Assistance Fund) .. 0 6
6557.	Police Offences (Penalties) .. 0 6
6558.	Consolidated Revenue .. 0 6
6559.	Road Traffic (Infringements) .. 0 9
6560.	Superannuation .. 0 6
6561.	Crimes (Penalties) .. 0 6
6562.	Alphington to East Preston Railway Construction (Housing) .. 0 6
6563.	Motor Car .. 1 0
6564.	Registration of Births, Deaths and Marriages .. 2 3
6565.	Coal Mines (Pensions) .. 0 6
6566.	Water Supply Loan Application .. 1 3

A. C. BROOKS,
Government Printer.

STATE ACTS, 1959—continued.

No.	Price. s. d.
6567. Game (Amendment)	0 6
6568. Metropolitan Fire Brigades (Borrowing Powers)	0 6
6569. Health (Amendment)	0 6
6570. Police Regulation (Delegation of Powers) ..	0 6
6571. Imprisonment of Fraudulent Debtors (Depositions) ..	0 6
6572. Crimes (Sentences and Parole)	0 6
6573. Gas and Fuel Corporation (Colonial Gas Association Undertakings) ..	1 3
6574. Racing (Meetings)	0 6
6575. Landlord and Tenant (Amendment)	0 6
6576. Distribution of Population (Joint Committee) ..	0 6
6577. Lifts and Cranes	1 0
6578. Cemeteries (Investment of Funds)	0 6
6579. Public Service (Amendment)	0 6
6580. Trustee (Mortgages)	0 6
6581. Justices (Amendment)	0 6
6582. Water (Irrigation)	1 9
6583. Country Fire Authority (Amendment)	0 6
6584. Milk Board (Milk Shops)	0 6
6585. Forests (Pulpwood Agreement)	1 3
6586. Police Offences (Betting)	0 6
6587. Revenue Deficit Funding	0 6
6588. Geelong Trades Hall Council (Trustees)	0 6
6589. Melbourne Harbor Trust (Commissioners) ..	0 6
6590. Railway Loan Application	1 3
6591. State Forests Loan Application	0 6
6592. Land Tax (Rates)	0 6
6593. Teaching Service (Amendment)	0 6
6594. Land (Special Grants)	0 9
6595. Labour and Industry (Motor Car Shops) ..	0 6
6596. Home Finance (Financial)	0 6
6597. Dromana Land (Arthur's Seat Public Park) ..	0 6
6598. Money Lenders (Amendment)	0 6
6599. Landlord and Tenant (Fair Rents)	0 6
6600. Labour and Industry (Amendment)	0 6
6601. Local Government	0 9
6602. Public Works Loan Application	0 6
6603. Soldier Settlement (Amendment)	0 6
6604. Water (Land Reclamation)	0 6
6605. Mental Health	4 3
6606. Appropriation of Revenue	7 0

Table of Acts and Enactments passed date of operation, &c. .. 0 6

A. C. BROOKS,
Government Printer.

STATE ACTS, 1960.—continued.

No.	Price. s. d.
6636. Electoral Provinces	0 9
6637. Town and Country Planning (Amendment) ..	0 6
6638. Racing (Dog Races)	0 6
6639. Industrial Safety Advisory Council	0 6
6640. Administration and Probate (Offices)	0 6
6641. Justices (Bail)	0 6
6642. National Parks (Amendment)	0 9
6643. Medical (Amendment)	0 6
6644. Melbourne Harbor Trust Lands	1 0
6645. Weights and Measures (Penalties)	0 6
6646. Transfer of Land (Stratum Estates)	0 6
6647. Local Government (Preston Streets Agreement) ..	0 9
6648. John Storey Memorial Fund	0 6
6649. Police Offences (Amendment)	0 6
6650. Motor Car (Third-Party Insurance)	0 6
6651. Social Welfare	2 9
6652. City of Melbourne Underground Railway Construction ..	1 0
6653. Valuation of Land	1 3
6654. Milk Board (Amendment)	0 6
6655. Victoria Racing Club (Amendment)	0 6
6656. Consolidated Revenue	0 6
6657. Consolidated Revenue	0 6
6658. Motor Car (Driving)	0 6
6659. Licensing (Amendment)	1 0

A. C. BROOKS,
Government Printer.

PUBLICATION OF OFFICIAL MATTER.

ATTENTION is invited to the following procedure in relation to the publication of official matter in the *Government Gazette*—

1. Matter submitted to the Executive Council.

Matter submitted to the Executive Council which requires gazettal will normally be published in the issue of the following week.

Where urgent gazettal is required, special arrangements should be made with the *Gazette* Officer.

Publication will be facilitated by the submission of carbon copies for the use of the *Gazette* Officer.

2. Other matter.

(a) All other matter duly certified by a responsible officer for publication should be lodged with the *Gazette* Officer not later than half-past Ten a.m. on Tuesday.

(b) Lengthy or involved notices should be forwarded several days before publication.

(c) Proofs, which will be supplied only when specifically requested, or at the direction of the *Gazette* Officer, should be returned promptly to avoid delay in publication.

(d) No additions or amendments to matter for publication will be accepted by telephone.

THE "VICTORIA GOVERNMENT GAZETTE".

SUBSCRIPTIONS.—The subscription, including postage, is £2 15s. per annum, £1 7s. 6d. half-yearly, or 13s. 9d. per quarter, payable in advance.

Subscriptions are required to commence and terminate with a month.

A lesser period than three months cannot be subscribed for.

Subscribers do not receive the Acts of Parliament with the GAZETTE.

ADVERTISEMENTS are charged at the rate of 1s. 6d. per line single column, and 3s. per line double column.

The title (£5 Reward, Dissolution of Partnerships, &c.) forms one or more lines as a heading.

On an average, ten words make a line.

Every signature must likewise be counted as a line.

The final words of a paragraph, though only portion of a line, must be counted as one line.

SIGNATURES (in particular) and proper names must be written very plainly in the text; ONE SIDE ONLY of each slip of paper should be WRITTEN UPON.

ALL COMMUNICATIONS should be addressed to "The Government Printer, Melbourne".

ALL DOCUMENTS illegibly written will be returned unpublished, and where brands occur unprovided for by the ordinary letters of the alphabet, a worded explanatory description must be furnished.

STATE ACTS, 1960.

COPIES of the following Acts of Parliament of Victoria may be obtained at the Government Printing Office, or from any bookseller, at the price set opposite to each—

No.	Price. s. d.
6607. Anzac Day	1 0
6608. Agricultural Lime (Amendment)	0 6
6609. Motor Car (Commencement)	0 6
6610. Fisheries (Change of Title)	0 6
6611. Stamps (Amendment)	0 6
6612. Land (Public Authorities)	0 6
6613. Coal Canal Bridge	0 6
6614. Metropolitan Fire Brigades (Borrowing Powers) ..	0 6
6615. Wodonga Lands Exchange	0 6
6616. Licensing (Fees)	0 6
6617. Home Finance (Loans to Minors)	0 6
6618. Co-operative Housing Societies (Amendment) ..	0 6
6619. Racing (Totalizators Extension)	1 0
6620. Companies	0 6
6621. Judges Salaries and Allowances	0 6
6622. Coal Mines (Pensions Contributions)	0 6
6623. Landlord and Tenant (Further Amendment) ..	0 6
6624. Public Officers Salaries and Allowances	0 9
6625. Legal Profession Practice (Amendment)	0 6
6626. Church of England in Australia Constitution ..	1 9
6627. Companies (Fees)	0 6
6628. Motor Car (Amendment)	1 0
6629. Geelong Waterworks and Sewerage (Amendment) ..	0 6
6630. Latrobe Valley (Financial)	0 6
6631. Labour and Industry (Amendment)	0 6
6632. Acts Interpretation	0 6
6633. Children's Court (Enforcement of Awards)	0 6
6634. Supreme Court (Proceedings before Master) ..	0 6
6635. Melbourne and Metropolitan Board of Works (Borrowing Powers) ..	0 6

THE VICTORIA GOVERNMENT GAZETTE is published on WEDNESDAY EVENING in each week, and Notices for insertion will be received by the Government Printer at or before Two p.m. at ordinary rates, and late advertisements between Two p.m. and Five p.m. at double rates on the day preceding the day of publication.

Single copies of the VICTORIA GOVERNMENT GAZETTE are One shilling, posted One shilling and five pence.

No GAZETTES prior to January, 1950, in stock.

***ALL PAYMENTS ARE REQUIRED IN ADVANCE.—Remittances should be made by postal note, money order, or draft in favour of the Government Printer. Advertisements unaccompanied by a remittance sufficient to cover the cost of insertion will be returned unpublished.

AGENTS FOR THE "VICTORIA GOVERNMENT GAZETTE".

THE following have been appointed agents to receive Advertisements and Subscriptions for the *Victoria Government Gazette*.—

ARMSTRONG'S AGENCY, 205 Queen-street, Melbourne.
ARMSTRONG BROS., Kyneton.

MESSRS. ARNALL & JACKSON, 115 Barkly-street, West Brunswick.

MR. WM. DAVIS, Mildura.

A. J. DIGBY (B. S. and N. W. Cash), Main-street, Bairnsdale.

EDGAR'S NEWSAGENCY, Hargreaves-street, Bendigo.

MESSRS. HENRY FRANKS & CO., Booksellers and Stationers, Market-square, Geelong.

MESSRS. GORDON & GOTCH, News Agents, 511 Little Collins-street, Melbourne; and corner Barrack and Clarence streets, Sydney.

GULLAN'S NEWSAGENCY, 88 Bridge-street, Ballarat.

A. C. HAMPTON, 243 Mitchell-street, Bendigo.

MESSRS. HARSTON, PARTRIDGE, & CO., 455 Little Collins-street, Melbourne.

MR. C. L. LATIMER, News Agent, Casterton.

MCARTHUR'S AUTHORIZED NEWSAGENCY, 345 Wyndham-street, Shepparton.

MESSRS. R. H. & W. M. PETTY, News Agents, Wangaratta.

MESSRS. POWELL & DIXON, 89 Firebrace-street, Horsham.

J. PURDIE & CO., 138 Moorabool-street, Geelong.

SALE AUTHORIZED NEWSAGENCY, 142 Raymond-street, Sale.

SKINNER'S AUTHORIZED NEWSAGENCY, 49-51 Franklin-street, Traralgon.

MESSRS. SMITH & DUNNON, Hamilton.

THE MERCANTILE EXCHANGE, 380 Collins-street, Melbourne.

A. C. THOMAS, 69 Bridge-street, Benalla.

TUFF'S SHEPPARTON NEWSAGENCY, 246 Wyndham-street, Shepparton.

C. F. & H. J. VERNON, 162 Bridge-road, Richmond.

VIEW POINT AUTHORIZED NEWSAGENCY, 4 View Point, Bendigo.

E. W. B. WELSH, Hogan-street, Tatura.

A copy of the *Gazette* filed at each place for public reference.

CONTENTS

	PAGE
Acts of Parliament	3700
Acts of Parliament on sale at the Government Printing Office	3758
Appointments	3718
Cemetery—Scale of Fees	3712
Companies Act 1958	3702
Contracts	3713
Courts	3716
Estates of Deceased Persons	3703
Government Notices	3701
Impoundings	3758
Lands	3736
Melbourne and Metropolitan Board of Works— Notice	3711
Mining	3715, 3758
Notices to Mariners	3715
Orders in Council— Acts—Local Government; Land; Country Roads; Sewerage Districts. Supreme Court; Justices; Landlord and Tenant. Private Advertisements	3719 et seq 3735 et seq 3747
Proclamations	3699
Public Service Notices	3740
Regulations— Acts—Melbourne Harbor Trust Agricultural Colleges; Police Regulation et seq Resignations	3701 3733 et seq 3719
Tenders	3743
Transport Regulation Board—Public Hearings	3704
Waterworks Trusts	3717