

[2955]



VICTORIA
GOVERNMENT GAZETTE

Published by Authority

[Registered at the General Post Office, Melbourne, for transmission by post as a newspaper.]

No. 84]

WEDNESDAY, SEPTEMBER 7

[1960

Land Act 1958.

UNALIENATED CROWN LAND AVAILABLE FOR SETTLEMENT UNDER IMPROVEMENT PURCHASE LEASES.

PROCLAMATION

By His Excellency the Lieutenant-Governor of the State of Victoria and its Dependencies in the Commonwealth of Australia, &c., &c., &c.

IN pursuance of the provisions of Section 153 of the *Land Act 1958*, I, the Lieutenant-Governor of the State of Victoria, in the Commonwealth of Australia, by and with the advice of the Executive Council of the said State, do by this Proclamation declare the unalienated Crown lands mentioned in the subjoined Schedule, to be available for settlement under improvement purchase leases.

SCHEDULE.

County.	Parish.	Allotment.	Section.	Area.			Land Valuation.
				A.	R.	P.	
Lowan	Jilpanger	12	..	470	0	0±	£2 per acre
Lowan	Jilpanger	12A	..	470	0	0±	£2 per acre
Lowan	Jilpanger	12B	..	470	0	0±	£2 per acre
Delatite	Eurandelong	12	12	80	0	0±	£2 per acre

Given under my Hand and the Seal of the State of Victoria aforesaid, at Melbourne this thirtieth day of August, in the year of our Lord One thousand nine hundred and sixty, and in the ninth year of the reign of Her Majesty Queen Elizabeth II.

(L.S.)

E. F. HERRING.

By His Excellency's Command,

KEITH TURNBULL,
Commissioner of Crown Lands and Survey.

GOD SAVE THE QUEEN!

Local Government Act.

PROCLAMATION EXTENDING THE OPERATION OF THE UNIFORM BUILDING REGULATIONS.

His Excellency the Lieutenant-Governor of the State of Victoria and its Dependencies in the Commonwealth of Australia, &c., &c.

WHEREAS section 928 (2) of the *Local Government Act 1958* provides—inter alia—that the Governor in Council may, by Proclamation published in the *Government Gazette*, at the request of the council of any municipality, not being a city or town, extend the operation of the Regulations made under Part XLIX. of the *Act* to the municipal district of such municipality or part thereof:

And whereas by Proclamation published in the *Government Gazette* of the 5th September, 1951, the operation of the Uniform Building Regulations was extended to the municipal district of the Shire of Avon:

And whereas the Council of the Shire of Avon has requested that the operation of the said Regulations be extended to a further part of the municipal district of such municipality:

Now, therefore, I, the Lieutenant-Governor of the State of Victoria, by and with the advice of the Executive Council thereof, by this, my Proclamation, do hereby extend the operation of the Regulations made under Part XLIX. of the *Local Government Act 1958* to that part of the municipal district of the Shire of Avon described hereunder:—

Section 14, Parish of Bengworden South,—County of Tanjil.

And order that the said Regulations shall come into operation in the above-mentioned part of the municipal district thereof on publication of this Proclamation in the *Government Gazette*, provided that Parts I. and II. of Chapter 8 thereof shall not be deemed to come into operation till the 7th December, 1960, except in so far as it may be necessary to enable the Council of the said municipality to make By-laws pursuant to the powers conferred by Part III. of the said chapter, and provided, further, that no such By-law shall come into operation before the 7th December, 1960.

Given under my Hand and the Seal of the State of Victoria aforesaid, at Melbourne, this thirtieth day of August, in the year of our Lord One thousand nine hundred and sixty, and in the ninth year of the reign of Her Majesty Queen Elizabeth II.

(L.S.) E. F. HERRING.

By His Excellency's Command,
MURRAY PORTER,
Minister for Local Government.
GOD SAVE THE QUEEN!

BANK HOLIDAYS.

PROCLAMATION

His Excellency the Lieutenant-Governor of the State of Victoria and its Dependencies in the Commonwealth of Australia, &c., &c.

IN pursuance of the provisions of the *Bank Holidays Act 1958*, I, the Lieutenant-Governor of the State of Victoria, in the Commonwealth of Australia, do by this Proclamation appoint the days and dates named hereunder special days to be observed as Bank Holidays or Half-Holidays (as the case may be) at the places respectively mentioned, that is to say:—

Bank Holidays:—

SATURDAY, THE 17TH SEPTEMBER, 1960, at Wodonga.

Bank Half-Holidays from the Hour of 11 a.m.:—

FRIDAY, THE 7TH OCTOBER, 1960, at Murtoa.

Given under my Hand and the Seal of the State of Victoria aforesaid, at Melbourne, this sixth day of September, in the year of our Lord One thousand nine hundred and sixty, and in the ninth year of the reign of Her Majesty Queen Elizabeth II.

(L.S.) E. F. HERRING.

By His Excellency's Command,
L. H. S. THOMPSON,
Acting Chief Secretary.
GOD SAVE THE QUEEN!

PUBLIC HOLIDAYS.

PROCLAMATION

By His Excellency the Lieutenant-Governor of the State of Victoria and its Dependencies in the Commonwealth of Australia, &c., &c., &c.

IN pursuance of the provisions contained in Part III. of the *Public Service Act 1958*, I, the Lieutenant-Governor of the State of Victoria, in the Commonwealth of Australia, by and with the advice of the Executive Council of the said State, do by this my Proclamation appoint the days and dates hereunder mentioned to be observed as Public Holidays or Public Half-Holidays (as the case may be) at the places respectively specified, viz.:—

Public Holiday:—

* TUESDAY, THE 25TH OCTOBER, 1960, throughout the North Riding of the Shire of Korong.

Public Half-Holiday from the Hour of Twelve o'clock noon:—

* TUESDAY, THE 11TH OCTOBER, 1960, throughout the Shire of Cobram.

* Agricultural Show.

Given under my Hand and the Seal of the State of Victoria aforesaid, at Melbourne, this sixth day of September, in the year of our Lord One thousand nine hundred and sixty, and in the ninth year of the reign of Her Majesty Queen Elizabeth II.

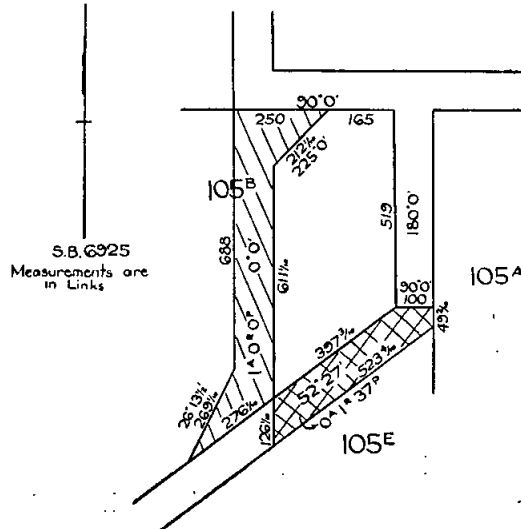
(L.S.) E. F. HERRING.

By His Excellency's Command,
L. H. S. THOMPSON,
Acting Chief Secretary.

GOD SAVE THE QUEEN!

SHIRE OF WOORAYL—PUBLIC HIGHWAY.

IN pursuance of the powers conferred by sections 522 and 526 of the *Local Government Act 1958*, the Council of the Shire of Woorayl, doth hereby direct that the land in the Parish of Koorooman shown hatched on the plan hereunder, which has been taken, purchased or acquired by it, shall be a public highway from and after the date of publication of this Order in the *Government Gazette*, and doth declare that such land shall be a public highway in lieu of the land in the said Parish shown cross-hatched on the said plan.



The common seal of the President, Councillors and Ratepayers of the Shire of Woorayl was hereunto affixed this thirteenth day of November, 1959, in the presence of—

(SEAL) J. A. McDONALD, President.
C. ROUSSEAU, Councillor.
C. H. LYON, Secretary.

Approved by the Governor in Council,
30th August, 1960.

A. MAHLSTEDT,
Clerk of the Executive Council.

MONEY LENDERS ACT 1958.

IN accordance with the provisions of the above-mentioned Act, the following is published for general information:—

List of Persons to whom Money Lenders' Licences have been issued for the year ending 30th June, 1961.

Name.	Authorized Name.	Authorized Address.	Date of Issue.
Active Credit Corporation Pty. Ltd. (R. R. Crane, appointee)	Active Credit Corporation Pty. Ltd. ..	1 Palmerston-crescent, South Melbourne	1.7.60
Adams, Geo., Pty. Ltd. (F. W. Brown, appointee)	Geo. Adams Pty. Ltd.	37 Swanston-street, Melbourne ..	1.7.60
Adams, Geo., Pty. Ltd. (P. J. Kierce, appointee)	Geo. Adams Pty. Ltd.	117 Pall Mall, Bendigo ..	1.7.60
Albion Acceptance Corporation Pty. Ltd. (R. Loftus, appointee)	Albion Acceptance Corporation Pty. Ltd.	205 Greville-street, Prahran ..	1.7.60
Allans Finance Ltd. (J. H. Conyers, appointee)	Allans Finance Ltd.	276 Collins-street, Melbourne ..	1.7.60
Alliance Acceptance Co. Ltd. (J. F. Nancarrow, appointee)	Alliance Acceptance Co. Ltd. ..	636 St. Kilda-road, Melbourne ..	1.7.60
Alvis Finance Co. Pty. Ltd. (P. R. Kerr, appointee)	Alvis Finance Co. Pty. Ltd. ..	118 Queen-street, Melbourne ..	1.7.60
Amalgamated Retailers (Vic.) Ltd. (E. Traynor, appointee)	Amalgamated Retailers (Vic.) Ltd. ..	31 Leeds-street, Footscray ..	1.7.60
Amalgamated Retailers (Vic.) Ltd. (R. A. Stocks, appointee)	Amalgamated Retailers (Vic.) Ltd. ..	322 High-street, Northcote ..	1.7.60
Amalgamated Retailers (Vic.) Ltd. (L. Twentyman, appointee)	Amalgamated Retailers (Vic.) Ltd. ..	110 Malop-street, Geelong ..	1.7.60
Amalgamated Retailers (Vic.) Ltd. (F. I. Rodell, appointee)	Amalgamated Retailers (Vic.) Ltd. ..	220 Smith-street, Fitzroy ..	1.7.60
Amalgamated Retailers (Vic.) Ltd. (E. T. Traynor, appointee)	Amalgamated Retailers (Vic.) Ltd. ..	239 Elizabeth-street, Melbourne	1.7.60
Associated Securities Ltd. (E. J. Upton, appointee)	Associated Securities Ltd.	408 Collins-street, Melbourne ..	1.7.60
Atco Credits Pty. Ltd., (W. P. Carroll, appointee)	Atco Credits, Pty. Ltd.	166 City-road, South Melbourne	1.7.60
Atlas Acceptance Corporation Pty. Ltd. (A. V. Cohen, appointee)	Atlas Acceptance Corporation Pty. Ltd.	109 Swanston-street, Melbourne ..	1.7.60
Atlas Loan and Finance Co. Pty. Ltd. (J. T. Marshall, appointee)	Atlas Loan and Finance Co. Pty. Ltd.	303-9 Collins-street, Melbourne ..	1.7.60
Auer, L. G.	Gilbert Auer	7A Nolan-street, Maryborough ..	1.7.60
Auer, L. G.	Gilbert Auer	Williamson-street, Bendigo ..	1.7.60
Australian Guarantee Corporation Ltd. (H. M. Ratcliffe, appointee)	Australian Guarantee Corporation Ltd.	18 Market-street, Melbourne ..	1.7.60
Barnes, W. G.	W. G. Barnes	284 Plenty-road, Preston ..	1.7.60
Barry Investments Pty. Ltd. (M. Pemberton, appointee)	Barry Investments Pty. Ltd. ..	358 Lonsdale-street, Melbourne ..	1.7.60
Belrose Agencies Pty. Ltd. (W. N. Maggs, appointee)	Belrose Agencies Pty. Ltd.	3 Queen's-road, Melbourne ..	1.7.60
Boulton, C. H.	C. H. and S. H. Boulton	30 Davey-avenue, Oakleigh ..	1.7.60
Boulton, S. H.	C. H. and S. H. Boulton	30 Davey-avenue, Oakleigh ..	1.7.60
Brien, C. L.	C. L. Brien	105 Eskdale-road, Caulfield ..	1.7.60
Brougham, N. J.	N. J. Brougham	473 Bourke-street, Melbourne ..	1.7.60
Building Guarantee and Discount Co. Ltd. (A.R. Wallis, appointee)	Building Guarantee and Discount Co. Ltd.	225 Collins-street, Melbourne ..	1.7.60
Building Materials on Terms Pty. Ltd. (R. L. Pontin, appointee)	Building Materials on Terms Pty. Ltd.	1 Palmerston-crescent, South Melbourne	1.7.60
Burgundy Estates Pty. Ltd. (L. R. Smith, appointee)	Burgundy Estates Pty. Ltd. ..	Burgundy-street, Heidelberg ..	1.7.60
Burroughs, J. R.	J. R. Burroughs.	224 Camberwell-road, Hawthorn East	1.7.60
Business and General Acceptance Pty. Ltd. (H. S. Grinblat, appointee)	Business and General Acceptance Pty. Ltd.	234 Collins-street, Melbourne ..	1.7.60
Business and General Brokers Pty. Ltd. (H. S. Grinblat, appointee)	Business and General Brokers Pty. Ltd.	234 Collins-street, Melbourne ..	1.7.60
Business and General Securities Pty. Ltd. (H. S. Grinblat, appointee)	Business and General Securities Pty. Ltd.	234 Collins-street, Melbourne ..	1.7.60
Camden Investments Pty. Ltd. (J. L. Wattz, appointee)	Camden Investments Pty. Ltd. ..	865-867 Glenhuntly-road, Caulfield	1.7.60
Capital Credit Corporation Pty. Ltd. (N. Baron, appointee)	Capital Credit Corporation Pty. Ltd.	Room 1, 2nd Floor, 411 Collins-street, Melbourne	1.7.60
Capital Credit Corporation Pty. Ltd. (N. Baron, appointee)	Capital Credit Corporation Pty. Ltd. ..	169 Elgin-street, Carlton ..	1.7.60
Carapark and General Finance Ltd. (R. S. Watson, appointee)	Carapark and General Finance Ltd. ..	276 City-road, South Melbourne ..	1.7.60
Carrick, A.	A. Carrick, carrying on business as C. Finance and Cash Order Co.	183 Elgin-street, Carlton ..	1.7.60
Case H. E.	H. E. Case, carrying on business as H. and M. Case	38 Osborne-street, Williamstown ..	1.7.60
Case, M. A.	M. A. Case, carrying on business as H. and M. Case	38 Osborne-street, Williamstown ..	1.7.60
Caveat Finance and Mortgage Co. Pty. Ltd. (J. Shatin, appointee)	Caveat Finance and Mortgage Co. Pty. Ltd.	224 Queen-street, Melbourne ..	1.7.60
City Motor Finance and Investment Pty. Ltd. (W. A. McDonald, appointee)	City Motor Finance and Investment Pty. Ltd.	260 City-road, South Melbourne ..	1.7.60
Claudia Finance Company Pty. Ltd. (J. de Morton Errol, appointee)	Claudia Finance Company Pty. Ltd. ..	397 Little Collins-street, Melbourne	1.7.60
Cleveland, C. and Co. Pty. Ltd. (L. G. White, appointee)	C. Cleveland and Co. Pty. Ltd. ..	94 Elizabeth-street, Melbourne ..	1.7.60
Collins, R. H. and Co. Pty. Ltd. (R. V. Fenwick, appointee)	R. H. Collins and Co. Pty. Ltd. ..	Lower Dandenong-road, Braeside ..	1.7.60
Collins Trading Co. Pty. Ltd. (M. H. Joske, appointee)	Collins Trading Co. Pty. Ltd. ..	277 Smith-street, Fitzroy ..	1.7.60

List of Persons to whom Money Lenders' Licences have been issued for the Year ending 30th June, 1961—continued.

Name.	Authorized Name.	Authorized Address.	Date of Issue.
Commerce and Commission (Victoria) Ltd. (E. E. McDonald, appointee)	Commerce and Commission (Victoria) Ltd.	150 Queen-street, Melbourne ..	1.7.60
Commercial Discounters (Victoria) Pty. Ltd. (S. W. Grant, appointee)	Commercial Discounters (Victoria) Pty. Ltd.	325 Collins-street, Melbourne ..	1.7.60
Commercial and General Acceptance Ltd. (R. G. Overell, appointee)	Commercial and General Acceptance Ltd.	51 Queen-street, Melbourne ..	1.7.60
Commercial and General Acceptance Ltd. (R. G. Overell, appointee)	Commercial and General Acceptance Ltd.	94 Queen-street, Melbourne ..	1.7.60
Concord Investments Pty. Ltd. (R. Efron, appointee)	Concord Investments Pty. Ltd.	26 Commercial-road, Prahran ..	1.7.60
Covering Finance Pty. Ltd. (K. H. Jones, appointee)	Covering Finance Pty. Ltd. ..	64 Bena-street, Yarraville ..	1.7.60
Custodian Nominees Pty. Ltd. (R. L. Simmons, appointee)	Custodian Nominees Pty. Ltd.	100-104 Queen-street, Melbourne ..	1.7.60
Custom Credit Corporation Ltd. (R. H. Turner, appointee)	Custom Credit Corporation Ltd.	379 Collins-street, Melbourne ..	1.7.60
Custom Credit Corporation Ltd. (R. H. Turner, appointee)	Custom Credit Corporation Ltd.	844-846 Sydney-road, Brunswick ..	1.7.60
Custom Credit Corporation Ltd. (R. H. Turner, appointee)	Custom Credit Corporation Ltd.	75-77 Moorabool-street, Geelong ..	1.7.60
Custom Credit Corporation Ltd. (R. H. Turner, appointee)	Custom Credit Corporation Ltd.	44 Byron-street, Footscray ..	1.7.60
Custom Credit Corporation Ltd. (R. H. Turner, appointee)	Custom Credit Corporation Ltd.	289 Centre-road, Bentleigh ..	1.7.60
Custom Credit Corporation Ltd. (R. H. Turner, appointee)	Custom Credit Corporation Ltd.	37 Walker-street, Dandenong ..	1.7.60
Custom Credit Corporation Ltd. (R. H. Turner, appointee)	Custom Credit Corporation Ltd.	94 Queen-street, Melbourne ..	1.7.60
Custom Credit Corporation Ltd. (R. H. Turner, appointee)	Custom Credit Corporation Ltd.	360 Collins-street, Melbourne ..	1.7.60
Custom Credit Corporation Ltd. (J. C. Wreford, appointee)	Custom Credit Corporation Ltd.	105 King-street, Melbourne ..	1.7.60
Custom Credit Corporation Ltd. (R. H. Turner, appointee)	Custom Credit Corporation Ltd.	568 St. Kilda-road, Melbourne ..	1.7.60
Custom Credit Corporation Ltd. (R. H. Turner, appointee)	Custom Credit Corporation Ltd.	41 Lydiard-street north, Ballarat ..	1.7.60
Custom Credit Corporation Ltd. (R. H. Turner, appointee)	Custom Credit Corporation Ltd.	Cnr. Glenferrie-road and Valetta-street, Malvern ..	1.7.60
Custom Credit Corporation Ltd. (R. H. Turner, appointee)	Custom Credit Corporation Ltd.	87 Riversdale-road, Camberwell ..	1.7.60
Custom Credit Corporation Ltd. (R. H. Turner, appointee)	Custom Credit Corporation Ltd.	5 Church-street, Morwell ..	1.7.60
Custom Credit Corporation Ltd. (R. H. Turner, appointee)	Custom Credit Corporation Ltd.	37A Main-street, Box Hill ..	1.7.60
Dennis, G. W.	G. W. Dennis	73 Nicholson-street, Footscray ..	1.7.60
Deposit and Investment Co. Ltd. (D. H. W. Thomson, appointee)	Deposit and Investment Co. Ltd.	349 Swanston-street, Melbourne ..	1.7.60
Deposit and Investment Co. Ltd. (H. W. Stephenson, appointee)	Deposit and Investment Co. Ltd.	309-11 Little Collins-street, Melbourne ..	1.7.60
Devon Investments Pty. Ltd. (T. A. Buzza, appointee)	Devon Investments Pty. Ltd.	487 Malvern-road, Malvern ..	1.7.60
Drummond Acceptance Pty. Ltd. (W. Yaffe, appointee)	Drummond Acceptance Pty. Ltd.	31 Albert-road, Melbourne ..	1.7.60
Duffield, H. C.	H. C. Duffield	131 Ryrie-street, Geelong ..	1.7.60
Dunearn Investments Pty. Ltd. (J. M. Sandy, appointee)	Dunearn Investments Pty. Ltd.	3 Queen's-road, Melbourne ..	1.7.60
Eastridge Finance Pty. Ltd. (R. Rutman, appointee)	Eastridge Finance Pty. Ltd.	830 High-street, Armadale ..	1.7.60
Eros Finance Ltd. (E. S. Houghton, appointee)	Eros Finance Ltd.	94 Elizabeth-street, Melbourne ..	1.7.60
Esanda Ltd. (E. K. Robertson, appointee)	Esanda Ltd.	140 Flinders-lane, Melbourne ..	1.7.60
Extension Agency Pty. Ltd. (A. S. Moshinsky, appointee)	Extension Agency Pty. Ltd.	294 Little Collins-street, Melbourne ..	1.7.60
Eumeralla Finance Co. Pty. Ltd. (F. J. Foster, appointee)	Eumeralla Finance Co. Pty. Ltd.	390 Centre-road, Bentleigh ..	1.7.60
Federal Finance Pty. Ltd. (C. R. Wilson, appointee)	Federal Finance Pty. Ltd. .. .	258 Flinders-lane, Melbourne ..	1.7.60
Field, K. E.	K. E. Field, carrying on business as The Star Cash Order and Finance Co.	48 Leeds-street, Footscray ..	1.7.60
Field, K. E.	K. E. Field, carrying on business as The Star Cash Order and Finance Co.	409 Sydney-road, Brunswick ..	1.7.60
Finance Accommodation Pty. Ltd. (G. R. Orr, appointee)	Finance Accommodation, Pty. Ltd. ...	266 Swan-street, Richmond ..	1.7.60
Finance Corporation of Australia Ltd. (K. C. Collins, appointee)	Finance Corporation of Australia Ltd.	51 Queen-street, Melbourne ..	1.7.60
Financial Aids and Credits Pty. Ltd. (A. J. S. Wilson, appointee)	Financial Aids and Credits Pty. Ltd.	528 Collins-street, Melbourne ..	1.7.60
First Mortgage and Equities Ltd. (H. L. Stewart, appointee)	First Mortgage and Equities Ltd.	379 Collins-street, Melbourne ..	1.7.60
G. E. Finance Pty. Ltd. (G. J. Evans, appointee)	G. E. Finance Pty. Ltd.	62 Wellington-parade, East Melbourne ..	1.7.60
General Investments and Discounts Pty. Ltd. (J. C. Carrodus, appointee)	General Investments and Discounts Pty. Ltd.	461 St. Kilda-road, Melbourne ..	1.7.60
Geosam Investments Pty. Ltd. (E. W. Mackenzie, appointee)	Geosam Investments Pty. Ltd.	1 Palmerston-crescent, South Melbourne ..	1.7.60
Gippsland Acceptance Ltd. (F. J. Ulrick, appointee)	Gippsland Acceptance Ltd. .. .	Lonsdale-street, Dandenong ..	1.7.60
Godwin, D.	D. Godwin	15 Cowdroy-street, St. Kilda ..	1.7.60
Guest, J. G. (Finance) Pty. Ltd. (A. W. Guest, appointee)	J. G. Guest (Finance) Pty. Ltd.	360 Little Collins-street, Melbourne ..	1.7.60

List of Persons to whom Money Lender's Licences have been issued for the Year ending 30th June, 1961—continued.

Name.	Authorized Name.	Authorized Address.	Date of Issue.
H. and A. Mortgage Co. Pty. Ltd. (R. H. Thonemann, appointee)	H. and A. Mortgage Co. Pty. Ltd.	18-22 Collins-street, Melbourne	1.7.60
Haintz, C.	C. Haintz	514A Lydiard-street, Ballarat	1.7.60
Hale, Frank, Pty. Ltd. (R. I. McKay, appointee)	Frank Hale Pty. Ltd.	190 Bourke-street, Melbourne	1.7.60
Hall, Harry, Pty. Ltd. (H. A. Phillips, appointee)	Harry Hall Pty. Ltd.	49 Elizabeth-street, Melbourne	1.7.60
Harefield Investments Pty. Ltd. (L. G. Prichard, appointee)	Harefield Investments Pty. Ltd.	118 Queen-street, Melbourne	1.7.60
Harris, E. H.	E. H. Harris	285 Barkly-street, Footscray	1.7.60
Harris, J. W.	J. W. Harris	13 Railway-road, Blackburn	1.7.60
H. C. Finance Corporation Pty. Ltd. (R. L. Pontin, appointee)	H. C. Finance Corporation Pty. Ltd.	1 Palmerston-crescent, South Melbourne	1.7.60
Health Budgets Pty. Ltd. (J. B. Ebbrell, appointee)	Health Budgets Pty. Ltd.	1 Palmerston-crescent, South Melbourne	1.7.60
Hewitt, A. S.	A. S. Hewitt	27 Swanston-street, Mentone	1.7.60
Hicks Housing Pty. Ltd. (R. S. Bardwell, appointee)	Hicks Housing Pty. Ltd.	348-350 Collins-street, Melbourne	1.7.60
Hocking, J. B.	J. B. Hocking	112 Moorabool-street, Geelong	1.7.60
Holmes Agencies Pty. Ltd. (K. A. Armer, appointee)	Holmes Agencies Pty. Ltd.	450 Little Collins-street, Melbourne	1.7.60
Home Renovation Finance Pty. Ltd. (R. L. Pontin, appointee)	Home Renovation Finance Pty. Ltd.	1 Palmerston-crescent, South Melbourne	1.7.60
Hooker Finance Ltd. (W. E. Fisher, appointee)	Hooker Finance Ltd.	94 Elizabeth-street, Melbourne	1.7.60
Hore, D. E. A.	D. E. A. Hore, carrying on business as Horton Cash Order Co.	64 Elizabeth-street, Melbourne	1.7.60
Horne, S.	S. Horne	299 Victoria-street, Brunswick	1.7.60
Howard Industries Pty. Ltd. (C. G. Wauchope, appointee)	Howard Industries Pty. Ltd.	132 Sturt-street, South Melbourne	1.7.60
I. A. C. (Finance) Pty. Ltd. (L. W. Carter, appointee)	I. A. C. (Finance) Pty. Ltd.	203 Moorabool-street, Geelong	1.7.60
I. A. C. (Finance) Pty. Ltd. (L. W. Carter, appointee)	I. A. C. (Finance) Pty. Ltd.	60 Collins-place, Melbourne	1.7.60
Interstate Taxation and Accountancy Co. Ltd. (A. A. Zucker, appointee)	Interstate Taxation and Accountancy Co. Ltd.	475 Collins-street, Melbourne	1.7.60
I. P. M. Investments Pty. Ltd. (N. A. McPherson, appointee)	I. P. M. Investments Pty. Ltd.	605 Lonsdale-street, Melbourne	1.7.60
Ireland, T. M.	T. M. Ireland	229 Collins-street, Melbourne	1.7.60
Izzard, H. W.	H. W. Izzard	135 Woodlands-street, Essendon	1.7.60
James, S. L.	S. L. James	26 James-street, Box Hill	1.7.60
Jennings, A. V. Construction Co. Pty. Ltd. (J. H. Leddra, appointee)	A. V. Jennings Construction Co. Pty. Ltd.	Trent-street, Burwood	1.7.60
Jennings Estates and Finance Ltd. (J. H. Leddra, appointee)	Jennings Estates and Finance Ltd.	Trent-street, Burwood	1.7.60
Johns, David and Co. Pty. Ltd. (M. L. Hall, appointee)	David Johns and Co. Pty. Ltd.	209 Nicholson-street, Footscray	1.7.60
Johnson, E. E.	E. E. Johnson, carrying on business as Vestor Finance Co.	149A Pakington-street, Geelong West	1.7.60
Johnson, E. E.	E. E. Johnson, carrying on business as Vestor Finance Co.	146 Ryrie-street, Geelong	1.7.60
Joint Trading Pty. Ltd. (S. Simons, appointee)	Joint Trading Pty. Ltd.	222 Queen-street, Melbourne	1.7.60
K. B. Finance Ltd. (E. J. Moore, appointee)	K. B. Finance Ltd.	38 Little Latrobe-street, Melbourne	1.7.60
"K" Cash Order Co. Pty. Ltd. (E. L. Kiernan, appointee)	"K" Cash Order Co. Pty. Ltd.	374 Little Collins-street, Melbourne	1.7.60
Kemsley and Co. Pty. Ltd. (F. J. Watt, appointee)	Kemsley and Co. Pty. Ltd.	109 Russell-street, Melbourne	1.7.60
Kendal, V. C.	V. C. Kendal	32A Irving-street, Footscray	1.7.60
Kinder, M.	M. Kinder, carrying on business as H. S. Thompson and M. Kinder	282-84 Collins-street, Melbourne	1.7.60
Klempner, H.	H. Klempner	87 Martin-street, Gardenvale	1.7.60
Klempner, M.	M. Klempner	87 Martin-street, Gardenvale	1.7.60
Knibb, J. E.	James Knibb	80 Swanston-street, Melbourne	1.7.60
Knight, K. L.	K. L. Knight, carrying on business as H. Flanagan	11 Lydiard-street south, Ballarat	1.7.60
Knight, R. W.	R. W. Knight, carrying on business as H. Flanagan	11 Lydiard-street south, Ballarat	1.7.60
Langaide Ltd. (L. C. Moore, appointee)	Langaide Ltd.	406 Lonsdale-street, Melbourne	1.7.60
Latec Finance (Vic.) Pty. Ltd. (W. T. MacGavin, appointee)	Latec Finance (Vic.) Pty. Ltd.	505 St. Kilda-road, Melbourne	1.7.60
Latham Nominees Pty. Ltd. (T. A. Latham, appointee)	Latham Nominees Pty. Ltd.	704 Hawthorn-road, East Brighton	1.7.60
Lay, C. L. D.	C. L. D. Lay	7th Floor, 406 Lonsdale-street, Melbourne	1.7.60
Leacon Investments Pty. Ltd. (A. G. Leaver, appointee)	Leacon Investments Pty. Ltd.	431 Bourke-street, Melbourne	1.7.60
Leasing and Finance Pty. Ltd. (R. S. Bardwell, appointee)	Leasing and Finance Pty. Ltd.	348-350 Collins-street, Melbourne	1.7.60
Lensworth Finance Ltd. (B. W. B. Ruffels, appointee)	Lensworth Finance Ltd.	33 Coventry-street, South Melbourne	1.7.60
Leon Finance Co. Pty. Ltd. (L. M. Scheezel, appointee)	Leon Finance Co. Pty. Ltd.	cnr. Bourke and Russell streets, Melbourne	1.7.60
Lock, S. H. (Discounts and Credits) Pty. Ltd. (J. C. Frearson, appointee)	S. H. Lock (Discounts and Credits) Pty. Ltd.	312 Flinders-street, Melbourne	1.7.60
Lombard (Australia) Ltd. (T. Cook, appointee)	Lombard (Australia) Ltd.	53 Queen-street, Melbourne	1.7.60
Lonsdale Real Estates Pty. Ltd. (I. D. Sturzaker, appointee)	Lonsdale Real Estates Pty. Ltd.	560 Lonsdale-street, Melbourne	1.7.60

List of Persons to whom Money Lenders' Licences have been issued for the Year ending 30th June, 1961—continued.

Name.	Authorized Name.	Authorized Address.	Date of Issue.
Love, L.	L. Love	106 George-street, Fitzroy . .	1.7.60
McGown Property Finance Pty. Ltd. (N. McG. Scott, appointee)	McGown Property Finance Pty. Ltd. . .	374A Warrigal-road, Ashwood . .	1.7.60
McVitty, A. E.	A. E. McVitty	4 Chapman-street, East Brighton	1.7.60
Marginal Acceptance Pty. Ltd., (R. V. Fenwick, appointee)	Marginal Acceptance Pty. Ltd. . .	Lower Dandenong-road, Braeside	1.7.60
Marshall, J. D.	J. D. Marshall	287 High-street, Preston . .	1.7.60
Marshall, S.	S. Marshall	8-10 Punt-road, Windsor . .	1.7.60
Mathews, V. R.	V. R. Mathews, carrying on business as Grattan Finance and Cash Order Co.	209 Lygon-street, Carlton . .	1.7.60
Maurice, E.	E. Maurice	15 Eileen-street, Armadale . .	1.7.60
Maximum Credit Corporation Ltd. (A. Trucchi, appointee)	Maximum Credit Corporation Ltd. . .	224 Queen-street, Melbourne . .	1.7.60
Mayer, H. E.	H. E. Mayer	349 Collins-street, Melbourne . .	1.7.60
Melbourne Finance and Cash Order Co. Pty. Ltd. (M. Southwick, appointee)	Melbourne Finance and Cash Order Co. Pty. Ltd.	53 Queen-street, Melbourne . .	1.7.60
Melbourne Investment Corporation Pty. Ltd. (P. Ryter, appointee)	Melbourne Investment Corporation Pty. Ltd.	222 Queen-street, Melbourne . .	1.7.60
Mercantile Credits Ltd. (S. L. McGarrigle, appointee)	Mercantile Credits, Ltd.	118 Queen-street, Melbourne . .	1.7.60
Milverton Acceptance Pty. Ltd. (T. S. Bellair, appointee)	Milverton Acceptance Pty. Ltd. . .	472 Bourke-street, Melbourne . .	1.7.60
Moore, E. J.	E. J. Moore	224 Queen-street, Melbourne . .	1.7.60
Morris, R. J.	R. J. Morris	80 Bridge-street, Ballarat . .	1.7.60
Motor Credits Ltd. (L. J. Wall, appointee)	Motor Credits Ltd.	200 Queen-street, Melbourne . .	1.7.60
Mutual Finance Co. Pty. Ltd. (E. Jansen, appointee)	Mutual Finance Co. Pty. Ltd. . . .	57 Swanston-street, Melbourne . .	1.7.60
Mutual Traders Credits Pty. Ltd. (B. Redapple, appointee)	Mutual Traders Credits Pty. Ltd. . .	121-3 Johnston-street, Fitzroy . .	1.7.60
Norfolk Finance and Investment Co. Pty. Ltd. (G. Lindsay, appointee)	Norfolk Finance and Investment Co. Pty. Ltd.	325 Collins-street, Melbourne . .	1.7.60
O'Brien, H. G.	H. G. O'Brien	109 Swanston-street, Melbourne . .	1.7.60
O'Leary, M. W.	M. W. O'Leary	2 Maxwell-grove, Caulfield . .	1.7.60
Orr, F. H.	F. H. Orr	46 Lydiard-street south, Ballarat	1.7.60
Pacific Acceptance Corporation Ltd. (J. H. Allen, appointee)	Pacific Acceptance Corporation Ltd.	406 Lonsdale-street, Melbourne . .	1.7.60
Pan Australian Credits Ltd. (K. J. Hart, appointee)	Pan Australian Credits Ltd.	214 Queen-street, Melbourne . .	1.7.60
Parry, R. G.	R. G. Parry	220 Collins-street, Melbourne . .	1.7.60
Paynes Properties Pty. Ltd. (M. R. Ralph, appointee)	Paynes Properties Pty. Ltd.	138 Bourke-street, Melbourne . .	1.7.60
Paynes Properties Finance Co. Pty. Ltd. (M. R. Ralph, appointee)	Paynes Properties Finance Co. Pty. Ltd.	138 Bourke-street, Melbourne . .	1.7.60
Pembroke, Frank Pty. Ltd. (P. J. Kierce, appointee)	Frank Pembroke Pty. Ltd.	57 Elizabeth-street, Melbourne . .	1.7.60
Pottenger, W. J.	W. J. Pottenger	22 Beat-street, North Fitzroy . .	1.7.60
Prahran Cash Order Pty. Ltd. (H. E. Goss, appointee)	The Prahran Cash Order Pty. Ltd. . .	26 The Centreway, Prahran . .	1.7.60
Principal Finance Pty. Ltd. (K. G. Davidson, appointee)	Principal Finance Pty. Ltd.	109 Swanston-street, Melbourne . .	1.7.60
Promotions Pty. Ltd. (C. K. Cutting, appointee)	Promotions Pty. Ltd.	300 Little Collins-street, Melbourne	1.7.60
Property Improvement Acceptance Co. Ltd. (D. F. Smith, appointee)	Property Improvement Acceptance Co. Ltd.	53 Queen-street, Melbourne . .	1.7.60
Property Improvement Acceptance Co. (N.S.W.) Pty. Ltd. (D. F. Smith, appointee)	Property Improvement Acceptance Co. (N.S.W.) Pty. Ltd.	53 Queen-street, Melbourne . .	1.7.60
Provincial Investment Corporation Pty. Ltd. (H. L. Cornell, appointee)	Provincial Investment Corporation Pty. Ltd.	31 Deakin-avenue, Mildura . .	1.7.60
Public Credit Corporation Pty. Ltd. (E. C. Hauser, appointee)	Public Credit Corporation Pty. Ltd. . .	99 Queen-street, Melbourne . .	1.7.60
Purchase Credit Corporation Pty. Ltd. (H. V. Gullick, appointee)	Purchase Credit Corporation Pty. Ltd.	157 Commercial-road, Prahran . .	1.7.60
Queensberry Investments Pty. Ltd. (W. J. Minter, appointee)	Queensberry Investments Pty. Ltd. . .	100 Collins-street, Melbourne . .	1.7.60
Reakes, C. A. W.	C. A. W. Reakes	327 Lydiard-street, Ballarat . .	1.7.60
Rees, B. L.	B. L. Rees	234 Collins-street, Melbourne . .	1.7.60
Regent Insurance Ltd. (M. V. Joy, appointee)	Regent Insurance Ltd.	393 Flinders-lane, Melbourne . .	1.7.60
Reid Murray Acceptance Ltd. (D. K. Fidge, appointee)	Reid Murray Acceptance Ltd. . . .	340 Flinders-street, Melbourne . .	1.7.60
Rosen Finance Co. Pty. Ltd. (R. R. Smith, appointee)	Rosen Finance Co. Pty. Ltd.	412 Brunswick-street, Fitzroy . .	1.7.60
Scarff Bros. Pty. Ltd. (J. J. Scarff, appointee)	Scarff Bros. Pty. Ltd.	379 Collins-street, Melbourne . .	1.7.60
Seates, R. P.	R. P. Seates, carrying on business as Assurance Cash Order Co.	16 Koornang-road, Carnegie . .	1.7.60
Shields Finance Co. Pty. Ltd. (C. F. Crabtree, appointee)	Shields Finance Co. Pty. Ltd. . . .	Cnr. Beverley-road, and Louise-street, Rosanna	1.7.60
Sloan, J. K.	J. K. Sloan	5 Nicholson-street, Bentleigh . .	1.7.60
Sloan, L. R.	L. R. Sloan	5 Nicholson-street, Bentleigh . .	1.7.60
Smith, Adam, Pty. Ltd. (C. J. Smith, appointee)	Adam Smith Pty. Ltd.	37 Swanston-street, Melbourne . .	1.7.60
Smith, C. D. J.	C. D. J. Smith, carrying on business as The Smith Cash Order Co.	194 Bank-street, South Melbourne	1.7.60
Smith, D.	D. Smith	153 Chapel-street, St. Kilda . .	1.7.60
Smith, E. M.	E. M. Smith, carrying on business as H. Flanagan	11 Lydiard-street south, Ballarat	1.7.60
Steele's Finance Pty. Ltd. (A. W. Steele, appointee)	Steele's Finance Pty. Ltd.	57 Elizabeth-street, Melbourne	1.7.60
Stuart and Harrison Pty. Ltd. (H. L. Cornell, appointee)	Stuart and Harrison Pty. Ltd. . . .	31 Deakin-avenue, Mildura . .	1.7.60

List of Persons to whom Money Lenders' Licences have been issued for the Year ending 30th June, 1961—continued.

Name.	Authorized Name.	Authorized Address.	Date of Issue.
Swanston Trading Agency Pty. Ltd. (G. L. Anguey, appointee)	Swanston Trading Agency Pty. Ltd. ..	109 Swanston-street, Melbourne ..	1.7.60
Swifts Pty. Ltd. (I. L. Schroder, appointee)	Swifts Pty. Ltd.	257 Swanston-street, Melbourne ..	1.7.60
Testro Bros. Consolidated Ltd. (R. C. Testro, appointee)	Testro Bros. Consolidated Ltd. ..	222 Queen-street, Melbourne ..	1.7.60
Thompson, H. S.	H. S. Thompson, carrying on business as Murray Kinder and H. S. Thompson	282 Collins-street, Melbourne ..	1.7.60
Towns Supply Co. Pty. Ltd. (R. G. Pinsent, appointee)	Towns Supply Co. Pty. Ltd. ..	105 Swanston-street, Melbourne ..	1.7.60
Towns Supply Co. Pty. Ltd. (R. G. Pinsent, appointee)	Towns Supply Co. Pty. Ltd. ..	761 Burke-road, Camberwell ..	1.7.60
Tradeloans Pty. Ltd. (J. E. Dimelow, appointee)	Tradeloans Pty. Ltd.	422 Collins-street, Melbourne ..	1.7.60
Traders Finance Corporation Ltd. (H. M. Ratcliffe, appointee)	Traders Finance Corporation Ltd. ..	18 Market-street, Melbourne ..	1.7.60
Trawalla Trading Coy. Pty. Ltd. (A. D. McMullin, appointee)	Trawalla Trading Coy. Pty. Ltd. ..	21 Bourke-street, Melbourne ..	1.7.60
U.K. Finance Pty. Ltd. (S. Simons, appointee)	U.K. Finance Pty. Ltd.	222 Queen-street, Melbourne ..	1.7.60
Universal Shopping and Finance Co. Pty. Ltd. (D. C. Bean, appointee)	Universal Shopping and Finance Co. Pty. Ltd.	327 Bourke-street, Melbourne ..	1.7.60
V.E.F. Corporate Investments Ltd. (J. W. Sleeman, appointee)	V.E.F. Corporate Investments Ltd. ..	342 Flinders-street, Melbourne ..	1.7.60
Vickers, W. T.	Estate of A. J. Searson, carrying on business as Harold Scott	296 Collins-street, Melbourne ..	1.7.60
V. L. Credits Pty. Ltd. (W. H. Wormald, appointee)	V. L. Credits, Pty. Ltd.	490 Elizabeth-street, Melbourne ..	1.7.60
Warn, L. V. W.	L. V. W. Warn	30 Aberfeldie-street, Essendon ..	1.7.60
Warren, A. E.	A. E. Warren	54 Steele-street, Moonee Ponds ..	1.7.60
Watkins, W. E.	W. E. Watkins	317 Collins-street, Melbourne ..	1.7.60
Wells, R. C.	R. C. Wells	79 Cranbourne-road, Frankston ..	1.7.60
Westbrook Investments Pty. Ltd. (K. F. Sumner, appointee)	Westbrook Investments Pty. Ltd. ..	Geelong-road, Brooklyn ..	1.7.60
Western Acceptance Pty. Ltd. (M. S. Peden, appointee)	Western Acceptance Pty. Ltd. ..	138-140 Greville-street, Prahran ..	1.7.60
Whight, O. S.	O. S. Whight	801 Malvern-road, Toorak ..	1.7.60
Whitford, N.	N. Whitford	5 Vail-street, East Prahran ..	1.7.60
Wilcray Credits Pty. Ltd. (C. Wilson, appointee)	Wilcray Credits Pty. Ltd.	Railway-parade, Croydon ..	1.7.60
Willinda Investments Pty. Ltd. (A. J. Irwin, appointee)	Willinda Investments Pty. Ltd. ..	366 Bourke-street, Melbourne ..	1.7.60
World Travel Service Pty. Ltd. (S. Heifetz, appointee)	World Travel Service Pty. Ltd. ..	83 William-street, Melbourne ..	1.7.60
Yarn Traders Pty. Ltd. (J. Sharpe, appointee)	Yarn Traders Pty. Ltd.	258 Flinders-lane, Melbourne ..	1.7.60
Yenom Investment Corporation Pty. Ltd. (H. L. Cornell, appointee)	Yenom Investment Corporation Pty. Ltd.	31 Deakin-avenue, Mildura ..	1.7.60

State Treasury,
Melbourne, C.2, 10th August, 1960.

M. A. R. SYNNOT,
Registrar.

FISHERIES ACTS.

NOTICE OF INTENTION TO VARY PROCLAMATIONS RESPECTING FISHING IN CERTAIN WATERS.

IT is hereby notified for general information that it is intended after the expiration of one month from the date of publication of this notice in the *Government Gazette* to move His Excellency the Governor in Council to make a Proclamation varying the portion of the Proclamations set out hereunder:—

Proclamations Referred to.	Date of Proclamation.	Date of Publication in <i>Government Gazette</i> .	To be Varied.
Prohibition of Fishing in certain waters ..	19.10.54	27.10.54	By deleting all the words appearing after "whole year" in the fourth line of the words set opposite "Latrobe River" in Section "B" of such Proclamation
Prohibition of Fishing in certain waters ..	19.10.54	27.10.54	By deleting the word "Labertouche" in the second line of the words set opposite "Bunyip River" in Section "B" of such Proclamation
Prohibition of Fishing in certain waters ..	19.10.54	27.10.54	By substituting for the words set opposite each of "George River", "Kennett River" and "Wye River" in Section "B" of such Proclamation the following words:—"Above or up-stream from a point on such stream distant 200 yards from the Bridge over such river on the Great Ocean Road"
Prohibition of Fishing in certain waters ..	19.10.54	27.10.54	By deleting the word "Freshwater" in the Lakes Column at the end of Section "B" of such Proclamation
Prohibition of Fishing in certain Tributaries of the Tarago River	1.12.30	3.12.30	By deleting the word "Labertouche" in the second last line of such Proclamation

L. H. S. THOMPSON,
Acting Chief Secretary.

Local Government Act, 1958, Part 48, Section 904.

LICENCES TO OCCUPY UNUSED ROADS.

NOTICE is hereby given that Licences to occupy Unused Roads have been issued to the following approved applicants, and that the Licence Fee specified in each case has been received by the Accountant, Department of Crown Lands and Survey, Melbourne, C.2.

Number of Licence.	Name and Address of Licensee.	Municipality.	Parish.	Abutting— Allotments and Sections.	Area.	Fee for Licence.	Date of Issue of Licence.	Date of Expiry of Licence.
					A. B. P.	£ s. d.		
42061	Veness, J. F., Tallarook ..	Seymour ..	Lowry ..	North of 51 and 54, section C	2 1 0	1 0 0	1.1.60	31.12.62
42062	Freeman, H. G., "The Fringe", Briargolong	Maffra ..	Stratford ..	North of 22A1 and 23A, section 5	7 2 0	1 17 6	1.1.60	31.12.62
42063	A.P.M. Forests Pty. Ltd., South-street, South Melbourne	Traralgon ..	Traralgon ..	Between 65 and 4A, section A	5 2 0	1 7 6	1.1.60	31.12.62
42064	McIntosh, E. C., Biggara, via Corryong	Upper Murray	Thowgla ..	Between 10 and 10A, section 2	2 0 0	1 0 0	1.1.60	31.12.62
42065	Butler, P. A., Edi ..	Oxley ..	Carboor ..	North of 4B and 4A, section 10	3 1 0	1 0 0	1.1.60	31.12.62
42066	Plowright, G. K., 22 Finlayson-street, Mansfield	Mansfield ..	Boorolite ..	Adjoining 55 ..	1 2 0	1 0 0	1.1.60	31.12.62
42067	I.S.A.S. Victorian Industries Sales and Service Pty. Ltd., Power-street, South Melbourne	Bairnsdale	Bairnsdale	Part east of 1 ..	1 1 0	1 0 0	1.1.60	31.12.62
42068	Watson, W. J., Tooborac	McIvor ..	Tooborac ..	East of 1, 2, 3, 4 of 5, north of 1 and 2 of 4	5 1 0	2 12 6	1.1.60	31.12.62
42069	Hill, Mrs. M., Dederang, via Wodonga	Yackandandah	Dederang ..	Running between 1A of 7 and 16, 17, 18, 34, 35, 36, 37, 38, 39, section 7	3 3 0	1 17 6	1.1.60	31.12.62
42070	McKenzie, Mrs. M. M., Gobur	Alexandra ..	Township and Parish of Gobur	East of 1, section 5 ..	0 2 0	1 0 0	1.1.60	31.12.62

Department of Crown Lands and Survey,
Melbourne, 29th August, 1960.

KEITH TURNBULL,
Commissioner of Crown Lands and Survey.

Local Government Act 1958, Part 48, Section 904.

LICENCES TO OCCUPY WATER FRONTAGES.

NOTICE is hereby given that Licences to occupy Water Frontages have been issued to the following approved applicants, and that the Licence Fee specified in each case has been received by the Accountant, Department of Crown Lands and Survey, Melbourne, C.2.

Number of Licence.	Name and Address of Licensee.	Municipality.	Parish.	Abutting— Allotments and Sections.	Fee for Licence.	Date of Issue of Licence.	Date of Expiry of Licence.
					£ s. d.		
24551	Serjeantson, R. W. and J. M., 21 Rutherford-avenue, Buccancer Point, Cronulla, New South Wales	Tambo ..	Colquhoun ..	North Arm, 122A ..	1 0 0	1.1.60	31.12.62
24552	Brewer, A. E., Levena West, via Wodonga	Wodonga ..	Baranduda ..	Middle Creek, 5A, section 24	3 0 0	1.1.60	31.12.62
24553	Waters, S., Corryong ..	Upper Murray	Towong ..	Thowgla Creek, 2, section K	1 0 0	1.1.60	31.12.62
24554	Howell, Molka Roadside, via Euroa	Euroa ..	Micpoll ..	Castle Creek, 12c, 12b, 13A, 12B and eastern part of 12A	6 15 0	1.1.60	31.12.62
24555	Schlue Bros., Barnawartha ..	Chiltern ..	Township of Barnawartha	Allotment 1, section 5A ..	1 0 0	1.1.60	31.12.62
24556	Austin, W. E., Numurkah ..	Numurkah ..	Mundoona ..	Nine Mile Creek, 22, 27, section A and 8, section B	4 10 0	1.1.60	31.12.62
24557	Franklin, D. G., Limestone, via Yea	Yea ..	Murrindindi ..	Limestone Creek, 16A, 16B, section A	1 0 0	1.1.60	31.12.62
24558	Farley, A. E., Box 74, Morwell	Morwell ..	Hazelwood ..	Bennetts Creek, 14A1, section A	8 15 0	1.1.61	31.12.63
24559	Dolling, Mrs. W. R., Merton ..	Mansfield ..	Borodomanin	Merton Creek, part 1 of section C	1 0 0	1.1.59	31.12.61
24560	Williamson, Mrs. F. M., Box 79, Mansfield	Yea ..	Murrindindi ..	Limestone Creek, allotment 9b	1 0 0	1.1.60	31.12.62

Department of Crown Lands and Survey,
Melbourne, 29th August, 1960.

KEITH TURNBULL,
Commissioner of Crown Lands and Survey.

DEPARTMENT OF MINES.

SUBJECT to any necessary excisions, &c., it is proposed to grant the following mining leases:—
7790, Mineral; Francis Ronald Cole and Mary Valerie Cole; 30a. Or. 8p., Parish of Moorbanool.
7812, Mineral; Lindsay Gordon McRae and Keith McRae; 21a. 2r. 32p., Parish of Nowa Nowa South.

EXTENSION OF TERM OF PETROLEUM PROSPECTING LICENCE.

191, Petroleum Prospecting Licence; Victorian Oil No Liability; 139 square miles, Parishes of Holey Plains, Willung, and Stradbroke.

W. J. MIBUS,
Minister of Mines.

STATE RIVERS AND WATER SUPPLY COMMISSION.

LICENCES TO DIVERT WATER AND CUT RACES, PURSUANT TO THE PROVISIONS OF THE WATER ACTS.

LICENCES as detailed hereunder for the term of years from the date specified in each case have been granted by the Governor in Council to the persons named in the following Schedule:—

SCHEDULE.

Licence No.	Term of Licence and Commencing Date.	Name and Address of Person to Whom Licence is to be Granted.	Source of Supply.	Area Authorized to be Irrigated Per Annum.	Volume of Water Authorized to be Diverted Per Annum.
				acres.	ac. ft.
325	Fifteen years from 1.7.60..	Harold Edward Watson, Nellie Marie Watson, and Colin Edward Watson, Yarroweyah North	Torgannah Lagoon	40	80
1502	Fifteen years from 1.7.60..	Henry J. Doran, Carisbrook	Tullaroop Creek ..	40	80
1503	Fourteen years from 1.7.60	Francis Roy Anderson, and Arthur Lawrence Anderson, Wandocka ..	Thomson River ..	30	60
1504	Fifteen years from 1.7.60..	Elizabeth Marjorie Dowie, Carisbrook ..	Tullaroop Creek ..	40	80
1505	Fifteen years from 1.7.60..	John Thomas Mullins, Eddington ..	Tullaroop Creek ..	20	40
1506	Fifteen years from 1.7.60..	J. O. Norman, Hawthorn	Tullaroop Creek ..	40	80
1507	Fifteen years from 1.7.60..	John Wilson Greening, Eddington ..	Tullaroop Creek ..	40	80

Office of the State Rivers and Water Supply Commission, Melbourne, 6th September, 1960.

E. BROWN, Secretary, State Rivers and Water Supply Commission.

STATE RIVERS AND WATER SUPPLY COMMISSION.

APPLICATION FOR A LICENCE TO DIVERT WATER AND CUT A RACE PURSUANT TO THE PROVISIONS OF THE WATER ACT 1958.

LICENCE as detailed hereunder to divert water and cut race has been revoked by the Governor in Council, as from the date shown:—

Licence No.	Name of Person to whom Licence has been Granted.	Source of Supply.	Date of Revocation.
1074	Vincent Michael McKee	River Murray (Brick Kilns, Billabong)	1.7.58

Office of the State Rivers and Water Supply Commission, Melbourne, 6th September, 1960.

E. BROWN, Secretary, State Rivers and Water Supply Commission.

Water Acts.

STATE RIVERS AND WATER SUPPLY COMMISSION. BIRCHIP, CAMPERDOWN, COHUNA, DROMANA—PORTSEA, REDCLIFFS, SOUTH FRANKSTON, AND TERANG URBAN DISTRICTS.

NOTICE to owners of tenements in the under-mentioned streets in the above-mentioned Urban Districts, and the private streets, lanes, courts, and alleys opening thereto:—

BIRCHIP URBAN DISTRICT.

Percy-street, from Cumming-avenue to a point in line with the eastern boundary of lot 6 on lodged plan of subdivision number 3885, about 6 chains westerly.

CAMPERDOWN URBAN DISTRICT.

Ower-street, from Pike-street to a point opposite allotment 7, section XLIX., about 6½ chains south-easterly.

COHUNA URBAN DISTRICT.

William-street, from Livingstone-street to a point opposite lot 36, about 5½ chains north-easterly.

DROMANA—PORTSEA URBAN DISTRICT.

Rosebud.

Clovelly-avenue. Devon-street, from Mark-street to a point opposite lot 226, about 2 chains westerly from Clovelly-avenue. Elwers-road.

Keogh-street, from Elwers-road to a point opposite lot 218, about 1½ chain westerly from Clovelly-avenue. Mark-street, from Mount View-road to Keogh-street. Woonton-street.

RED CLIFFS URBAN DISTRICT.

Kentia-street, from Woolong-avenue to Melia-street. Melia-street. Mulga-street, from Namoi-avenue to a point opposite lot 53, about 2½ chains northerly. Namoi-avenue, from Laurel-avenue to Mulga-street. Pumps-road, from Woolong-avenue to a point opposite allotment 7, section E, about 6½ chains westerly.

Woolong-avenue, from—

- (i) Pumps-road to Melia-street; and
- (ii) Kentia-street to a point opposite allotment 5, section D, about 4½ chains south-easterly.

SOUTH FRANKSTON URBAN DISTRICT.

Meribah-court. Pericoe-street, from end of existing main (opposite lot 39) to Wandella-road. Wandella-road.

TERANG URBAN DISTRICT.

King-street, from Thomson-street to a point opposite lot 4, about 4 chains easterly. McCrae's-road, from Thomson-street to a point opposite lot 32, about 8½ chains easterly. Thomson-street, from Cobham-street to King-street.

The main pipe in the said streets being laid down, the owners of all tenements situated as above are hereby required, on or before the 10th day of October next, to cause proper pipes and stop cocks to be laid, so as to supply water within such tenements from the main pipe.

E. BROWN, Secretary, State Rivers and Water Supply Commission.

Melbourne, 2nd September, 1960.

Water Acts.

STATE RIVERS AND WATER SUPPLY COMMISSION. CHELSEA—FRANKSTON URBAN DISTRICT.

NOTICE to owners of tenements in the under-mentioned streets in the Chelsea-Frankston Urban District and the private streets, lanes, courts, and alleys opening thereto:—

Frankston.

Hope-street, from Dandenong-road to a point opposite lot 4, about 5 chains south-easterly; and thence to a point opposite:—

- (i) lot 5, about ½ chain north-easterly; and
- (ii) lot 6, about ½ chain south-westerly.

Seaford.

A'Beckett-street, from Hodges-street to a point opposite lot 83, about 6½ chains southerly.
 Austin-road, from Wells-road to a point opposite lot 11, about 16 chains easterly from Downs-street.
 Barry-street, from Seaford-road to a point opposite lot 3, about 4½ chains southerly from Hodges-street.
 Bellevue-crescent, from Seaford-road to a point opposite lot 195, about 3½ chains northerly.
 Centenary-street, from—
 (i) Prince-crescent to a point opposite lot 104, about 2 chains westerly;
 (ii) Tl Tree-crescent to a point opposite lot 208, about 1½ chains westerly; and
 (iii) Tl Tree-crescent to a point opposite lot 233, about 2 chains easterly.
 Downs-street, from Austin-road to East-road.
 East-road, from—
 (i) Wells-road to a point opposite lot 7, about 26½ chains easterly; and
 (ii) Downs-street to a point opposite lot 12, about 16 chains easterly.
 Fellows-street, from Barry-street to a point opposite—
 (i) lot 1, about 5½ chains westerly; and
 (ii) lot 7, about 11 chains easterly.
 Frankston-Dandenong-road (north-western side), from Seaford-road to Mountain View-crescent.
 Galway-street.
 Hodges-street, from Barry-street to a point opposite lot 1, about 3 chains easterly from A'Beckett-street.
 Marion-street, from Wells-road to a point opposite lot 35, about 4 chains north-westerly.
 Mountain View-crescent, from Frankston-Dandenong-road to a point opposite lot 236, about 2½ chains southerly from Centenary-street.
 Prince-crescent.
 Riversdale-avenue, from Seaford-road to a point opposite lot 5, about 4 chains northerly.
 Seaford-road, from Wells-road to Frankston-Dandenong-road.
 Stephen-street, from Webb-street to a point opposite lot 4, about 1½ chains northerly.
 Tl Tree-crescent, from Seaford-road to Centenary-street.
 Tyrone-street, from Galway-street to a point opposite lot 5, about ½ chain north-westerly from Kerry-street.
 Webb-street, from Barry-street to Stephen-street.
 Wells-road (west side), from Raymond-street to—
 (i) a point opposite lot 580, about 4 chains southerly from Miles-grove; and
 (ii) Austin-road.
 Wells-road (east side), from Austin-road to East-road.

The main pipe in the said streets being laid down, the owners of all tenements situated as above are hereby required, on or before the 10th day of October next, to cause proper pipes and stop cocks to be laid, so as to supply water within such tenements from the main pipe.

E. BROWN, Secretary,
 State Rivers and Water Supply Commission.
 Melbourne, 2nd September, 1960.

GEELONG WATERWORKS AND SEWERAGE TRUST.
 BY-LAW No. 93.

A By-law for Making and Levying the Rates for the Year Commencing on the 1st day of July, 1960.

GEELONG WATERWORKS AND SEWERAGE TRUST (hereinafter called "the Trust"), in pursuance of and in exercise of the powers and authorities conferred on such Trust by the *Geelong Waterworks and Sewerage Act 1958* and of any other powers and authorities in any wise enabling the said Trust in that behalf, doth hereby make the By-law for the area, supplied with water by the Geelong Water Supply Works, or any extension of such works.

1. The following rates are hereby made, and shall be levied upon the occupiers or owners of lands and tenements liable to be rated within the said area, and supplied with water for domestic and/or other purposes:—

- On any tenement (other than land on which there is no building), the annual valuation whereof does not exceed £13.—Twenty shillings per annum.
- On any such tenement, the annual valuation whereof exceeds £13.—One shilling and seven pence in the pound of the amount of the annual valuation.
- On any land on which there is no building, the annual valuation whereof does not exceed £6.—Ten shillings per annum.

(d) On any such land on which there is no building, the annual valuation whereof exceeds £6.—One shilling and seven pence in the pound of the amount of the annual valuation.

2. Such rates are made and shall be levied for the year beginning with the 1st day of July, 1960, and ending on the 30th day of June, 1961, and shall be payable on the 10th day of September, 1960.

3. Such persons as the Trust may from time to time appoint for that purpose, shall be and are hereby authorized to demand, receive, collect, sue for, and recover the said rates.

4. For making and levying such rates within the said area, the valuation for the time being of all lands and tenements for the municipal rate of the municipality in the municipal district in which such lands and tenements are situate, shall be deemed and taken to be the valuation of such lands and tenements respectively; but if any such lands and tenements are not included in a valuation in force for the municipality in whose district they are situate, or if there is no such valuation, the net annual value thereof may for all the purposes for such rates, be determined in accordance with the provisions of the Local Government Acts by the Council of such municipality on the written application of the Trust as provided for in such case by the Water Acts.

The foregoing By-law was made and passed by the Geelong Waterworks and Sewerage Trust on the twenty-fifth day of August, 1960, in the presence of—

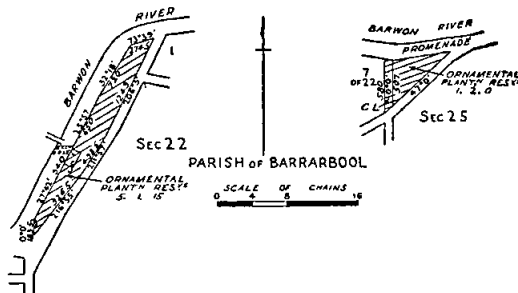
(SEAL) J. W. CARR, Chairman.
 B. E. PURNELL, Commissioner.
 B. C. HENSHAW, Secretary.

Approved, 30th August, 1960.—W. J. MIBUS, Minister of Water Supply.

Geelong Waterworks and Sewerage Act 1958.

LAND PLACED UNDER THE MANAGEMENT AND CONTROL OF THE GEELONG WATERWORKS AND SEWERAGE TRUST.

HIS Excellency the Lieutenant-Governor of the State of Victoria, by and with the advice of the Executive Council thereof, and on the recommendation of the Commissioner of Crown Lands and Survey, doth by Order made on the 30th August, 1960, pursuant to the provisions of section 182 of the *Geelong Waterworks and Sewerage Act 1958*, declare that the land of the Crown which abuts on or is adjacent to the banks of the Barwon River, as shown by hachure on the plan hereunder, be placed under the management and control of the Geelong Waterworks and Sewerage Trust.—(C.97716.)



A. MAHLSTEDT,
 Clerk of the Executive Council.
 At the Executive Council Chamber,
 Melbourne, 30th August, 1960.

ANNUAL LICENCES.

I HEREBY notify that the necessary duty has been paid by the under-mentioned companies for licences to carry on assurance and insurance business in Victoria during the year 1960, and that the annual licences have accordingly been issued:—

Associated Fire and General Insurance Company Limited.
 Dickson Primer Insurance Limited.
 Western Australian Insurance Company Limited.

D. G. RICHARDS,
 Comptroller of Stamps.
 Chief Office for Stamp Duties,
 Melbourne, 1st September, 1960.

Transport Regulation Acts.

TRANSPORT REGULATION BOARD.

NOTICES OF PUBLIC HEARINGS.

NOTICE is hereby given that the applications made by the persons named below for licences to operate the commercial goods vehicles on the route or routes, or in the manner set out opposite their names, will be heard at a time and place to be communicated to the persons concerned:—

Name and Address; Nature of Application.

- ALBION QUARRYING CO. PTY. LTD.**, corner of Arden and Laurens streets, North Melbourne; 1 commercial goods vehicle (8 cwt.) to operate throughout the State of Victoria, in the course of business as "quarry-masters and road-surfacing contractors"—for the purpose of maintaining and repairing own plant, equipment and road-surfacing machinery, and supervising own construction projects—tools of trade and equipment, spare parts, and small quantities of materials incidental to the maintenance and repair of own plant, equipment, and road-surfacing machinery.
- ALLAN, H. A. & K. G.**, 3 Oddie-street, Ballarat; 3 commercial goods vehicle (12, 14, and 8 cwt. each), to operate throughout the State of Victoria, in the course of business as "caterers"—own catering equipment and victuals.
- BAKER, E. W.**, 8 Burgess-street, Richmond; 1 commercial goods vehicle (70 cwt.) to operate throughout the State of Victoria, in course of business as "marine dealer", for the purpose of collecting marine goods, scrap metals—marine stores and scrap metals as designated in the *Marine Stores and Old Metals Act 1958*.
- BARCLAY, J. P.**, 24 Sutherland-street, Glenroy; 1 commercial goods vehicle (16 cwt.) to operate throughout the State of Victoria solely on behalf of M.G.I. sales window display and dummy manufacturer and repairers—window displays and dummies for repair and having been repaired.
- CAMPBELL, E. B.**, 110 Brougham-street, Bendigo; 1 commercial goods vehicle (8 cwt.) to operate—(a) within a radius of 50 miles of own premises at Bendigo, in course of business as "distributing agent"—tires, batteries, and motor accessories, (b) within a radius of 70 miles of own premises at Bendigo—display, advertising materials, and samples, with the right to leave an incidental urgent tire or battery.
- COOPER, J. C.**, 2 Alamein-street, Shepparton; 1 commercial goods vehicle (15 cwt.) to operate within a radius of 15 miles of the Chief post office at Shepparton, in the course of business as an "agricultural machinery serviceman", for the purpose of servicing and repairing farm and agricultural machinery—tools of trade, spare parts, machinery for repair or having been repaired, and materials incidental to such servicing work.
- CRAWFORD, E. C.**, corner of South and Warrigal roads, Moorabbin; 1 commercial goods vehicle (139 cwt.) to operate—(a) within a radius of 20 miles of own yard at Moorabbin, in course of business as "sand, screening, and garden supply"—own goods, (b) from quarries at Bacchus Marsh and Chewton to places within paragraph (a)—paving slate.
- DELAHUNTY, G. W.**, Dunbar-road, Traralgon; 1 commercial goods vehicle (121 cwt.) to operate throughout the State of Victoria, for the purpose of towing or repairing wrecked and disabled vehicles—tools of trade, spare parts, and materials incidental thereto.
- D.K. EQUIPMENT & SPARES PTY. LTD.**, Sydney-road, Campbellfield; 1 commercial goods vehicle (200 cwt.) to operate throughout the State of Victoria as a low loader, in the course of business as "earth-moving contractors"—earth-moving plant and equipment incidental to own contracts.
- GIPPSLAND & NORTHERN CO-OPERATIVE CO. LTD.**, 492 Flinders-lane, Melbourne; 1 commercial goods vehicle (122 cwt.) to operate—(a) within a radius of 25 miles of Melbourne, in course of business as "agricultural machinery and general merchants"—own goods, (b) throughout the State of Victoria for the purpose of experimenting and demonstrating own agricultural machinery—agricultural machinery and implements for experimental and demonstration purposes only, and tools of trade and equipment incidental thereto.
- HALL, J. P.**, Bank-street, Port Fairy; application to vary the conditions of existing licence No. D.A.39020 by deleting present conditions and adding in lieu: within a radius of 50 miles of Port Fairy Post Office, in course of business as a "Watkins dealer"—Watkins products.
- HAWKE, H. G.**, Sunbury; 1 commercial goods vehicle (18 cwt.) to operate—(a) within a radius of 20 miles of the post office at Sunbury—general goods, (b) from and to places situate within a radius as defined in paragraph (a) above, to and from places situate within a radius of 50 miles from the post office at Sunbury—livestock.
- HAYMES, HENRY, PTY. LTD.**, 6-10 Davis-street, Ballarat; 1 commercial goods vehicle (20 cwt.) to operate—(a) within a radius of 50 miles of own premises at Ballarat, in the course of business as "paint manufacturers"—own goods, (b) throughout the State of Victoria for the purpose of "sales promotion"—advertising display materials and samples of own products with the ability to leave a sample when required.
- HOUBEN, J. H.**, 2 Licoln-avenue, Collaroy, N.S.W.; 1 commercial goods vehicle (13 cwt.) to operate throughout the State of Victoria, in the course of business as a "rotary and diamond drilling contractor"—tools of trade and equipment incidental to own contracts.
- HUNTLY, G. E.**, 83 Douglas-avenue, Mildura; application to vary the conditions of existing licence No. D.A.26909/1 by deleting paragraph (b) and adding in lieu as paragraph (b): within a radius of 95 miles of the post office at Cohuna and/or within a radius of 100 miles of the post office at Merbein (Bendigo Division of the Country Roads Board)—road-contracting plant and materials.
- HUTCHINSON, ROBERT, LTD.**, Hardington-street, Glenroy; 1 commercial goods vehicle (128 cwt.) to operate within a radius of 50 miles of own premises at Glenroy, in the course of business as "flour millers and stock feed manufacturers" in a specially constructed bulk tanker—bulk wheat and stock feed.
- JACKSON, R., & SONS PTY. LTD.**, A'Beckett-street, Yea; 1 commercial goods vehicle (240 cwt.) to operate—(a) from forest landings within a radius of 20 miles of Yea to own sawmill at Yea—logs, (b) to consignees within a radius of 20 miles of Yea, and to Seymour, Murchison, Rushworth, Nagambie, Mooroopna and Bendigo—sawn timber, fencing rails and palings.
- KASE, K.**, Queen-street, Rosedale; 1 commercial goods vehicle (46 cwt.) to operate—(a) throughout the State of Victoria for the purpose of towing and repairing wrecked or disabled vehicles—tools of trade, spare parts, and materials incidental thereto, (b) within a radius of 50 miles of own premises at Rosedale for the purpose of towing vehicles to owners' premises after being repaired.
- KELLOW, J.**, 281 McCrae-street, Bendigo; 1 commercial goods vehicle (8 cwt.) to operate within a radius of 100 miles of the chief post office at Bendigo, excluding all operations to or from the City of Melbourne, in the course of business as a "floor covering and carpet layer", for the purpose of laying floor coverings—tools of trade, carpets, and floor coverings for laying only and materials incidental thereto.
- KENNA, A. J.**, Spring-street, Mortlake; application to vary the conditions of existing licence No. D.A.30874, by deleting: within a radius of 50 miles of Mortlake, and adding in lieu: within a radius of 70 miles of Mortlake.
- KENT, GEORGE (AUSTRALIA) PTY. LTD.**, 563 Victoria-street, Abbotsford; 1 commercial goods vehicle (10 cwt.) to operate—(a) within a radius of 50 miles of the G.P.O., Melbourne—own goods, (b) throughout the State of Victoria in the course of business as "engineers"—tools of trade, spare parts, and equipment incidental to the installation and servicing of industrial instruments, metering equipment, flow meters and temperature recorders.
- LANE, V. A.**, Hart-street, Euroa; 1 commercial goods vehicle (117 cwt.) to operate—(a) within a radius of 20 miles from the post office at Euroa—general goods, (b) between construction sites on the railway standardization project between Mangalore and Wodonga—plant and equipment on behalf of the Victorian Railways, (c) within a radius of 20 miles from any site currently engaged upon along the aforesaid railway line—materials for use on such project.
- LIGHTOWLER, R.**, Blackburn-road, Tally Ho; 1 commercial goods vehicle (94 cwt.) to operate—(a) within a radius of 20 miles of Tally Ho—general goods, (b) from pits at Cranbourne and Koo-Wee-Rup to places within paragraph (a) above—sand.
- LOWE, A. J. & A. J.** (trading as A. J. Lowe), 312 Barker-street, Castlemaine; 1 commercial goods vehicle (59 cwt.) to operate throughout the State of Victoria for the purposes of repairing or towing disabled or wrecked vehicles—tools, spare parts, and materials incidental to trade.

- MORGAN, T. J., Melbourne-road, Foster; 1 commercial goods vehicle (95 cwt.) to operate—(a) within a radius of 20 miles of the post office at Foster—general goods, (b) to and from places within paragraph (a) above, from and to places within a radius of 50 miles of Foster—livestock.
- NEWMAN, N. T., 57 William-street, Cranbourne; 1 commercial goods vehicle (140 cwt.) to operate—(a) within a radius of 20 miles of Cranbourne—general goods, (b) within a radius of 70 miles of Jayworth Besser, Dandenong—bricks.
- NOLAN, D. F., Berringa P.O., 1 commercial goods vehicle (96 cwt.) to operate—(a) within a radius of 20 miles of the post office at Berringa—general goods, (b) within a radius of 50 miles of the aforesaid post office—road-contracting plant and materials.
- QUEEN'S BRIDGE MOTOR & ENGINEERING CO. PTY. LTD., corner of Smith and Plumber streets, Port Melbourne; 1 commercial goods vehicle (43 cwt.) to operate—(a) within a radius of 50 miles of own premises at Port Melbourne, in course of business as "earth-moving and industrial machinery distributors"—own goods, (b) throughout the State of Victoria for the purpose of demonstrating own machinery—earth-moving and industrial machinery for demonstration only.
- REYNOLDS, T. J., 22 Service-street, Hampton; 1 commercial goods vehicle (16 cwt.) to operate throughout the State of Victoria, in course of business as "artificial wreath manufacturer and distributor of wreath-making materials"—artificial wreaths and glass dome wreaths for display purposes, with the ability to make an occasional delivery together with small quantities of wreath-making materials.
- RICHARDSON, G. J. & C. F. (trading as J. Richardson and Co.), Box 30, Rainbow; 1 commercial goods vehicle (173 cwt.) to operate—(a) within a radius of 20 miles of Rainbow—general goods, (b) within the Shires of Dimboola, Karkaroc and Warracknabeal—road-contracting plant and materials.
- RUMBLE, K. L., 707 Talbot-street, Ballarat; 1 commercial goods vehicle (80 cwt.) to operate throughout the State of Victoria, in the course of business as "marine collector"—marine goods as designated in the *Marine Stores and Old Metals Act 1958* (No. 6303), but excluding all operations to wharves, docks or ship-sides for export purposes.
- RUSTON & HORNSBY (AUST.) PTY. LTD., Dandenong-road, Clayton; 1 commercial goods vehicle (8 cwt.) to operate throughout the State of Victoria, in course of business as "engineers' manufacturers and importers"—tools of trade, spare parts and replacements, and materials for the purpose of repairing and servicing internal combustion engines and earth-moving machinery.
- SEARLE, D., & SONS, Port Campbell; 1 commercial goods vehicle (256 cwt.) to operate—(a) within a radius of 20 miles of the post office at Port Campbell—general goods, (b) from own sawmill at Port Campbell to consignees within a radius of 50 miles of Port Campbell—sawn timber.
- SHARP, JOHN, & SONS PTY. LTD., 37 Lorimer-street, South Melbourne; 1 commercial goods vehicle (154 cwt.) to operate—(a) within a radius of 25 miles of Melbourne, in course of business as "timber and hardware merchants"—own goods, (b) private properties within a radius of 50 miles of Melbourne to own mill at South Melbourne—pine logs.
- RIGG, R., & E. G. THOMPSON (trading as Shepparton Auto Wreckers), 146 High-street, Shepparton; 1 commercial goods vehicle (18 cwt.) to operate throughout the State of Victoria, for the purpose of towing and repairing wrecked or disabled vehicles—tools of trade, spare parts, and materials incidental thereto.
- SMITH, G. J., Agnes-street, Stawell; 1 commercial goods vehicle (130 cwt.) to operate—(a) within a radius of 20 miles of the post office at Stawell—general goods, (b) within a radius of 80 miles of the post office at Dimboola (Horsham Division of the Country Roads Board)—road-contracting plant and materials.
- STAAB, E., 46 Crown-street, Morwell West; 1 commercial goods vehicle (18 cwt.) to operate within a radius of 50 miles of Morwell as a salesman, solely on behalf of Mihaly Bros., "smallgoods and processed meat manufacturers"—smallgoods, processed meat, fresh meats, and small quantities of canned meats.
- STAWELL BRICK CO. PTY. LTD., Wilson-street, Stawell; 1 commercial goods vehicle (139 cwt.) to operate—(1) within a radius of 20 miles from the post office at Stawell, in course of business as "brick manufacturers"—own goods, (2) from own brick works at Stawell to places situate within an area bounded—(a) on the north by a direct line from St. Arnaud, through Donald and Hopetoun, to the Victorian-South Australian border nearest to Serviceton, (b) on the west by the South Australian border, (c) on the south by the south coast from the Victorian-South Australian border to the City of Warrnambool, thence by a direct line through Terang to Camperdown, (d) on the east by a direct line from Camperdown, through Derrinallum and Avoca, to St. Arnaud—bricks.
- SVANOSIO, N. L. & J. A., 83 Neale-street, Bendigo; 1 commercial goods vehicle (134 cwt.) to operate—(a) within a radius of 25 miles of the chief post office at Bendigo—general goods, (b) within a radius of 95 miles of the post office at Cohuna and/or within a radius of 100 miles of the post office at Merbein (Bendigo Division of the Country Roads Board)—road-contracting plant and materials.
- MCLEOD, E., C. J., L. G., S. B. & C. H. (trading as Thompson Bros.), Cherry-street, Werribee; 1 commercial goods vehicle (160 cwt.) to operate from properties situate at Winchelsea, Bannockburn, Inverleigh, Meredith and Elaine to own premises at Werribee—sheaf hay.
- TREZISE, H. F., Standish-street, Myrtleford; 1 commercial goods vehicle (61 cwt.) to operate—(a) within a radius of 20 miles of the post office at Myrtleford—general goods, (b) from own depot at Myrtleford to consignees within a radius of 50 miles of Myrtleford—petroleum products in prescribed types of containers and empty containers for return.
- VICTORIA GRAINS STORE PTY. LTD., 48 Wellington-street, Collingwood; 1 commercial goods vehicle (224 cwt.) to operate within a radius of 50 miles of own premises at Collingwood, and to and from Ballarat in course of business as "brewers grains merchants"—own wet brewers grains.
- WHITTY, M. J., 16 Gall-street, Blackburn; 1 commercial goods vehicle (117 cwt.) to operate within a radius of 50 miles of Melbourne, solely on behalf of W. T. Murphy Bros., Hawthorn, and Stockley and Co., Werribee, produce merchants—hay, chaff, oats and stock food solely on behalf of such companies.
- WOOLMAN, A. E., S. M. & E. E. (trading as A. and S. Woolman and Son), Dooen; 1 commercial goods vehicle (59 cwt.) to operate—(a) within a radius of 20 miles of Dooen—general goods, (b) within a radius of 50 miles of own depot at Dooen, on behalf of B.P. (Australia) Ltd.—petroleum products in prescribed types of containers and empty containers for return.

NOTICE is hereby given that the applications made by the persons named below for renewal of licences to operate the commercial goods vehicles on the route or routes, or in the manner set out opposite their names, will be heard at a time and place to be communicated to the persons concerned:—

Name and Address; Present Franchise; Licence Number; Date of Expiry.

BASCH, L., 44 Murray-road, Ormond; 1 commercial goods vehicle (8 cwt.) to operate throughout the State of Victoria in the course of business as "hawker"—clothing. *Special Condition*.—It is also a condition of this licence that any of the goods carried for resale shall not be supplied to retail stores; D.A.613; 15th November, 1960.

BEAUREPAIRE TYRE SERVICE PTY. LTD., 83-95 Franklin-street, Melbourne; 1 commercial goods vehicle (18 cwt.) to operate for the carriage of tires and tubes for sale and delivery, used tires for repair or retread or having been repaired or retreaded, batteries, oil, and car accessories, in the course of licensee's business as "tire retreaders and distributors" from the City of Albury to places within the area bounded by the Townships of Yackandandah, Chiltern, Mitta Mitta, Corryong, and Tumbarumba; D.A.623/21; 10th November, 1960.

BOON SPA PTY. LTD., 264 Geelong-road, West Footscray; 2 commercial goods vehicles (120 and 109 cwt.) to operate within a radius of 50 miles of own premises at West Footscray in the course of business as "aerated water and cordial manufacturers"—own goods; D.A.28768, D.A.28768/1; 26th November, 1960.

BRYAN, W. A. G., 467 Bell-street, Preston; 1 commercial goods vehicle (98 cwt.) to operate within a radius of 70 miles from the premises of the Glen Iris Brick Co. Pty. Ltd., Templestowe—bricks on behalf of the said company; D.A.23345; 8th October, 1960.

CAUCHI, J., & G. CINI, 84 Hertford-road, Sunshine; 1 commercial goods vehicle (195 cwt.) to operate from collieries situate at Bacchus Marsh to the Cities of Melbourne, Geelong, and Ballarat—brown coal only; D.A.14186; 12th November, 1960.

THE DARLEY FIREBRICK CO. PTY. LTD., 422 Swan-street, Richmond; 2 commercial goods vehicles (249 and 77 cwt.) to operate—(a) throughout the State of Victoria to gas companies and other industries in the

- course of business as "refractory manufacturers"—fragile and special shape refractories, being the property of the licensee, (b) from the Cities of Melbourne and Geelong to licensee's premises at Bacchus Marsh—coal and briquette dust, (c) from licensee's customers throughout the State of Victoria—broken refractory bricks for process and use in the manufacture of new bricks; D.A.947/1; 3rd November, 1960.
- EVANS, H. J., 13 Chaucer-avenue, East Malvern; 1 commercial goods vehicle (13 cwt.) to operate within a radius of 50 miles from the post office situate at the corner of Bourke and Elizabeth streets in the City of Melbourne in the course of licensee's business as "furniture upholsterer"—furniture to be upholstered or having been upholstered, tools of trade, and materials incidental thereto; D.A.27602; 29th October, 1960.
- FEARY, H. G., W. H., M. A., A. L., R. K., & G., & M. F. MURRAY (trading as W. G. Feary and Sons), 189 Eureka-street, Ballarat; 1 commercial goods vehicle (14 cwt.) to operate within a radius of 100 miles from the Chief Post Office in the City of Ballarat in the course of business as "building contractors"—tools of trade and building materials being the property of the holder of this licence and required for own contracts; D.A.1065; 15th November, 1960.
- FERRIES, D. G., 114-116 Barker-street, Castlemaine; 1 commercial goods vehicle (84 cwt.) to operate—(a) throughout the State of Victoria in the course of business as "monumental and building mason"—own goods, equipment, and materials incidental to licensee's own contracts, (b) from quarries at Castlemaine to consignees throughout the State of Victoria—own pavement slate; D.A.1070/4; 15th November, 1960.
- GILBERT & BARKER MFG. Co. (AUST.) PTY. LTD., 11 Anderson-road, Thornbury; 1 commercial goods vehicle (15 cwt.) to operate throughout the State of Victoria for the purpose of installing and maintaining petrol pumps, tanks, and bowsters—petrol pumps, tanks, bowsters, fittings, tools of trade, and equipment incidental to such installation and maintenance work; D.A.1144/30; 10th November, 1960.
- GLEESON, J., Box 90, P.O., Bacchus Marsh; 1 commercial goods vehicle (141 cwt.) to operate from collieries situate at Bacchus Marsh to the City of Melbourne—brown coal only; D.A.27542; 19th November, 1960.
- JENKINS, K. C., 8-10 Fairleigh-avenue, Beaumaris; 1 commercial goods vehicle (107 cwt.) to operate—(a) within a radius of 25 miles from the post office situate at the corner of Bourke and Elizabeth streets in the City of Melbourne, on behalf of Cindcrete Brick Co. Pty. Ltd., from suppliers to factory—raw materials used for the manufacture of concrete products, (b) within a radius of 70 miles from the post office described in paragraph (a) above, on behalf of Cindcrete Brick Co. Pty. Ltd.—Cindcrete and concrete bricks, concrete chimneys and stumps, hollow wall and floor blocks, and concrete fencing posts; D.A.1373; 15th November, 1960.
- LACEY, P. J., Allan-street, Kyabram; 1 commercial goods vehicle (40 cwt.) to operate—(a) from the City of Melbourne to the Township of Kyabram—own goods in the course of trade as "auction market proprietor" for sale in such market, (b) from the Township of Kyabram to the City of Melbourne—own goods in the course of trade as "second-hand and marine dealer", (c) within a radius of 30 miles from the post office situate at Kyabram—own goods in the course of trade as a "second-hand dealer". *Special Condition*—(1) It is a condition of this licence that when operating pursuant to paragraphs (a) and (b) above the vehicle so licensed shall be operated on not more than one return trip weekly between Melbourne and Kyabram, (2) it is a condition of this licence that the carrying capacity of the vehicle so licensed shall not exceed 40 cwt.; D.A.1461; 3rd November, 1960.
- LITTLE, E. J., 298 Beach-road, Black Rock; 1 commercial goods vehicle (30 cwt.) to operate throughout the State of Victoria for the purpose of repairing or towing broken-down, disabled or wrecked vehicles—tools, spare parts, and materials incidental to trade; D.A.1506; 4th November, 1960.
- LUCAS, E., & Co. PTY. LTD., 19-23 Doveton-street, Ballarat; 1 commercial goods vehicle (7 cwt.) to operate in the course of licensee's business as "clothing manufacturers"—sample garments, patterns, fabrics, and trimmings only on the route between the City of Melbourne and the City of Ballarat; D.A.1527; 10th November, 1960.
- MASKELL, E. P., & T. H. GRIBBEN (trading as Maskell and Gribben), 201 Corio-street, Shepparton; 3 commercial goods vehicles (258, 239, and 92 cwt.) to operate—(a) within a radius of 20 miles from the post office at Shepparton—general goods, (b) within a radius of 95 miles of the post office at Cohuna and/or within a radius of 100 miles of the post office at Merbein (Bendigo Division of the Country Roads Board)—road-contracting plant and materials; D.A.1566/1, D.A.1566/2, D.A.1566/3; 18th November, 1960.
- MATTHEWS, F. C., 17 Dongala-road, West Footscray; 1 commercial goods vehicle (176 cwt.) to operate—(a) from and to places situate within the corporate limits of the City of Melbourne and within a distance of 8 miles beyond the limits thereof to and from places situated between and including the Townships of Jamieson and Woods Point, via the main Lilydale-Warburton road or alternatively via Mansfield—general goods, (b) from and to Mansfield to and from places situate between and including Jamieson and Woods Point—general goods, (c) from and to Warburton to and from places situated between and including Jamieson and Woods Point—general goods, (d) from and to places situate within the corporate limits of the City of Melbourne and within a distance of 8 miles beyond the limits thereof to and from places situated between and including the Townships of East Warburton and McVeighs—general goods; D.A.1576; 12th November, 1960.
- MODEL DAIRY (TRANSPORT) PTY. LTD., 131 Cotham-road, Kew; 11 commercial goods vehicles (56, 39, 57, 57, 55, 57, 57, 59, 57, 100, and 111 cwt.) to operate—(a) within a radius of 25 miles from the post office situate at the corner of Bourke and Elizabeth streets in the City of Melbourne, in the course of business as "dairymen"—own goods, (b) from suppliers to own butter factory in the City of Kew and to consignees throughout the State of Victoria—milk or cream, returning with empty milk or cream cans, (c) to the premises of any primary producer from whom milk or cream is collected—butter; D.A.28839, D.A.28839/1, D.A.28839/2, D.A.28839/3, D.A.28839/4, D.A.28839/5, D.A.28839/6, D.A.28839/7, D.A.28839/8, D.A.28839/9, D.A.28839/11; 12th November, 1960.
- MURRAY VALLEY BY-PRODUCTS PTY. LTD., Osboldstone-road, Wangaratta; 1 commercial goods vehicle (149 cwt.) to operate from the Township of Shepparton to the Township of Wangaratta—offal; D.A.27606; 19th November, 1960.
- NATIONAL TYRE SERVICE (BENDIGO) PTY. LTD., 140 Wattle-street, Bendigo; 1 commercial goods vehicle (13 cwt.) to operate in the course of business of the holders of this licence as "tire retreaders and distributors of motor car accessories"—(a) within a radius of 50 miles from the Chief Post Office in the City of Bendigo—tires, tubes, batteries, petrol, oil, and greases, (b) within the area bounded by the Townships of Tatura, Heathcote, Woodend, Maryborough, Donald, Wycheproof, Murrabit, Echuca, and Wyuna—truck and tractor tires for recapping or retreading or having been recapped or retreaded. *Special Condition*—It is also a condition of this licence that the aforesaid commodities collected in the area as defined in paragraph (b) above for consignment to the City of Bendigo must be forwarded by rail from the nearest or most convenient railway siding, and when returning to the City of Bendigo one pay load of tires may be carried; D.A.2374/18; 15th November, 1960.
- PATERSONS PTY. LTD., 152 Bourke-street, Melbourne; 1 commercial goods vehicle (approximately 60 cwt.) to operate within a radius of 50 miles from the post office at Colac—furniture and furnishings being the property of the holder of the licence, and carried in the course of trade as "furniture retailers"; D.A.1782/13; 18th November, 1960.
- PLATT, R., 46 Frederick-street, Bendigo; 1 commercial goods vehicle (100 cwt.) to operate within a radius of 70 miles of the post office at Healesville (Dandenong Division of the Country Roads Board)—road-contracting plant and materials; D.A.1841; 10th November, 1960.
- QUIRK'S ALL-AUSTRALIAN REFRIGERATORS PTY. LTD., 113 Queen's Bridge-street, South Melbourne; 1 commercial goods vehicle (7 cwt.) to operate throughout the State of Victoria for the purpose of servicing and maintaining refrigerators—spare parts, tools of trade, and materials incidental to licensee's own contracts; D.A.1881; 4th November, 1960.
- RAMAGE BROS. PTY. LTD., 8 Ely-street, Wangaratta; 1 commercial goods vehicle (213 cwt.) to operate within a radius of 100 miles from the post office at Wangaratta—(a) in the course of business as "earth moving

and bridge building contractors"—own equipment and materials incidental to own contracts, (b) earth moving and bridge building equipment on behalf of the Country Roads Board or local shires; D.A.28609; 19th November, 1960.

SEDGWICK, J., 48 Clarke-street, Newtown, Geelong; 1 commercial goods vehicle (23 cwt.) to operate—(a) within a radius of 25 miles from the Chief Post Office in the City of Geelong—general goods, (b) from and to places situate within the radius defined in paragraph (a) above to and from places situate within a radius of 50 miles from the post office aforesaid—household furniture being the property or personal effects of a householder or of a member of his family when such goods are being moved—(i) from residence to residence, (ii) from residence for storage or sale, (iii) from storage to residence, (iv) from a vendor to the residence of the purchaser; D.A.2007; 22nd November, 1960.

SCHUMANN, D. J., 1 Harriet-street, Horsham; 1 commercial goods vehicle (12 cwt.) to operate throughout the State of Victoria in the course of business as "tractor expert" for the purpose of servicing and maintaining tractors—spare parts and tools of trade incidental to the aforementioned servicing and maintenance; D.A.2001; 15th November, 1960.

SENNITT, J. P., & SON PTY. LTD., 89 Riverside-avenue, South Melbourne; 1 commercial goods vehicle (15 cwt.) to operate throughout the State of Victoria for the purpose of servicing and maintaining refrigerators—tools of trade, spare parts, and materials incidental thereto, and one complete unit; D.A.2011/2; 10th November, 1960.

TRENFIELD, W. F. & K. J. (trading as S. Trenfield and Sons), Gaffney's Creek; 1 commercial goods vehicle (140 cwt.) to operate: general goods—(a) from and to the City of Melbourne to and from places situate between and including the Towns of Darlingford, Jamieson, and Woods Point, via the main Lilydale-Warburton road or alternatively via the Towns of Alexandra and Mansfield, or via Tallarook and Mansfield, (b) to and from Mansfield from and to places situate between and including Jamieson and Woods Point, (c) to and from Warburton from and to places situate between and including Jamieson and Woods Point; D.A.2181; 12th November, 1960.

NOTICE is hereby given that the application made by the person named below for the renewal of licence with variation to operate the commercial goods vehicle on the route or routes, or in the manner set out opposite his name, will be heard at a time and place to be communicated to the person concerned:—

HUNTLY, G., 83 Douglas-avenue, Mildura; 1 commercial goods vehicle (128 cwt.) to operate—(a) within a radius of 20 miles from the post office at Mildura—general goods, (b) throughout the Shires of Mildura, Swan Hill, Karkaroc, and Walpeup, under contract to the Country Roads Board and Shire Councils—road-contracting plant and materials; with variation by deleting paragraph (b) and adding in lieu as paragraph (b) within a radius of 95 miles of the post office at Cohuna and/or within a radius of 100 miles of the post office at Merbein (Bendigo Division of the Country Roads Board)—road-contracting plant and materials; D.A.26909; 9th July, 1960.

NOTICE is hereby given that the applications made by the persons named below for licences to operate commercial passenger vehicles on the route or routes, or in the manner set out opposite their names, will be heard at a time and place to be communicated to the parties:—

Name and Address; Nature of Application.

PARLOR CARS PTY. LTD., 377 Bourke-street, Melbourne; application for variation of all "M.C." licences to include the ability to operate the following half-day tour:—Mount Macedon and Memorial Cross (Route A), from Melbourne, via Essendon Airport, Tullamarine, Sunbury, Calder Highway to Woodend, thence via Clyde to Mount Macedon Summit, returning to Calder Highway, via Lower Macedon, to Melbourne. Fare 16s. Mount Macedon and Memorial Cross (Route B), from Melbourne, via Essendon Airport, Tullamarine, Sunbury, Clark Field, Monegetta, Romsey, Kerrie, Barringo to Macedon Summit, returning to Calder Highway, via Lower Macedon, to Melbourne. Fare 16s.

PARLOR CARS PTY. LTD., 377 Gore-street, Fitzroy; application for variation of all "M.C." licences to include the ability to operate the following half-day tour:—Mount Bullengarook and Lerderberg Gorge, from

Melbourne, via Calder Highway, to Gisborne, thence via Mount Bullengarook to Bacchus Marsh, returning to Melbourne via Western Highway. Fare 16s.

WILLIS, C. L. & B. M., Canterbury-road, Vermont; application for 1 additional commercial passenger vehicle, with seating capacity for 37 passengers, to operate as country stage omnibus on Route 206A (Mitcham-Vermont) under the same terms and conditions as licences already operating in the name of the applicant.

BRIDGES, O. J., Florence-street, Mentone; application for variation of Route 211A (Mordialloc-Mentone-Springvale) to deviate all south-bound trips from Springvale at the corner of Springvale-road and Balmoral-avenue, and to operate via Balmoral-avenue, Buckingham-avenue, and Windsor-avenue to Springvale-road and normal route.

(Time-table, sections, and fares to remain unaltered.)

NOTE.—All north-bound trips which travel via reverse routing above to deviate from Buckingham-avenue to an appointed stop in the car park at the rear of Rockmans Store between the hours of 9 a.m. and 5.30 p.m. daily (Mondays-Fridays), and 9 a.m. and 12 noon Saturdays for the purpose of picking up and setting down passengers.

APPPLICATIONS for metropolitan private hire car licences by the persons listed hereunder in respect of commercial passenger vehicles, with seating capacity for 5 persons, to operate under composite conditions from an approved depot in zone set out opposite their names:—

Name and Address; Zone.

BERMAN, M., 110 Auburn-road, Hawthorn; "E".
SHANNON, E. M., 63 Denver-street, East Bentleigh; "O", "E".

KLOSS, J., Flat 13, 289 Barkly-street, St. Kilda; "E", "B", "O", "C", "A".

CUMMINS, J., 69 Lloyd-street, Heidelberg West; "J", "E".

MARTIN, J. T., 37 Creswick-street, Footscray; 1 commercial passenger vehicle, with seating capacity for 5 persons, to operate as a metropolitan taxi-cab.

Notice of any objection should be forwarded to reach the Secretary to the Board not later than Wednesday, 21st September, 1960.

E. V. FIELD,
Secretary.

Exhibition Buildings, Rathdown-street, Carlton, Wednesday, 7th September, 1960.

TRANSPORT REGULATION ACT.

IN pursuance of the powers in that behalf conferred by section 33 of the Transport Regulation Act (No. 6400), and upon consideration of a recommendation made by the Transport Regulation Board to the Minister of the Crown administering the said Act, and after a consultation had by the Minister with the said Board, His Excellency the Governor of the State of Victoria, by and with the advice of the Executive Council, doth by this Order—

(i) withdraw the consent given by Order in Council dated 3rd February, 1960, authorizing the operation by the Melbourne and Metropolitan Tramways Board of commercial passenger vehicles within the metropolitan area defined in the Transport Regulation Act, under contract to any person or body of persons, pursuant to the provisions of the *Melbourne and Metropolitan Tramways Act 1958* and of By-laws made thereunder;

(ii) consent to the Melbourne and Metropolitan Tramways Board operating commercial passenger vehicles within the metropolis as defined in the *Melbourne and Metropolitan Tramways Act 1958*, as amended, and of By-laws made thereunder, subject to the condition that no journey shall be made under this consent carrying passengers so as to maintain a regular service between any two points; such consent to remain operative until 31st January, 1967.

A. MAHLSTEDT,

Clerk of the Executive Council.

At the Executive Council Chamber,
Melbourne, 30th August, 1960.

Vermin and Noxious Weeds Act 1958.

LEAVE CONDITIONS: EMPLOYEES UNDER THE "VERMIN AND NOXIOUS WEEDS ACT 1958".

WHEREAS by virtue and in exercise of the powers contained in the *Vermin and Noxious Weeds Act 1958* (No. 6409), the Secretary for Lands has recommended to the Governor in Council that various persons and classes of persons employed under the said Act shall be granted long service leave, recreation leave, sick leave, and special leave due to war disabilities under the conditions set forth in Schedule "A" hereto, in lieu of those conditions granted and approved by the Governor in Council on 10th August, 1954:

Now therefore His Excellency the Lieutenant-Governor of the State of Victoria, in the Commonwealth of Australia, by and with the advice of the Executive Council thereof, doth in pursuance of the powers conferred by the said Act and upon such recommendation consent and by this Order hereby grant various persons employed under the said Act such long service leave, recreation leave, sick leave, and special leave due to war disabilities.

SCHEDULE "A".

Leave Conditions of Persons Employed Full Time by Government Departments who do not come within the Definition of "Employee" in Section 3 of the Public Service Act 1958."

1. These conditions are divided into parts, as follows:—

- Part 1.—Long Service Leave.
- Part 2.—Recreation Leave.
- Part 3.—Sick Leave.
- Part 4.—Special Leave Due to War Disabilities.

2. *Definition*.—Herein unless inconsistent with the context or subject-matter—

"Employee" means a person employed full time by a Government Department who does not come within the definition of employee in section 3 of the *Public Service Act 1958*.

"Minister" means the Minister for the time being administering the Department in which the person is employed.

"Retrenchment" means the termination of the services of any employee by the Department for reasons (other than for misconduct or any other cause within his own control) which in the opinion of the Department are considered to warrant a discontinuance of the services of such employee.

"Pay" means the wage or salary rate which an employee would have continued to have received in the normal course if he had remained on duty during the period of his long service leave; provided that there shall not be included in such wage or salary rate any payment for overtime, or travelling allowance or incidental expenses or any payment of a temporary character in the nature of a reimbursement of expenditure incurred.

PART 1.—LONG SERVICE LEAVE.

3. Every employee who has served for twenty years in a Department shall be entitled subject to the provisions of this part to be granted by the Minister six months' long service leave with pay in respect of that period of twenty years' service, and three months' long service leave with pay in respect of each additional period of ten years' completed service:

Provided that any person employed at the Government Cool Stores who—

- (i) has had aggregate service of less than twenty years but not less than ten years; and
- (ii) has been employed at the Government Cool Stores over a period of at least twenty years; and
- (iii) when not employed at the Government Cool Stores has remained on call for employment thereat as and when required—

shall be entitled to be granted long service leave with pay in accordance with these conditions on a pro-rata basis:

Provided further than in the case of any employee of a Department on the 4th February, 1948, who had served for twenty years or more, that service shall count as twenty years only, and additional periods shall be calculated only in respect of service after the said date.

4. The Minister shall have discretion to grant such leave so that the Department will not be unduly affected by the granting of such leave to numbers of employees at or about the same time.

5. No such leave shall be granted to any employee who attained the age of 65 years prior to the 4th February, 1948.

6. Any employee who has attained the age of 60 years shall be entitled, if he desires so to do, to retire. Except as determined by the Minister, the services of an employee shall not be retained or commenced after attainment of the age of 65 years.

7. Where on account of age, ill health or retrenchment the services of an employee are terminated that employee may by notice in writing to the Minister elect to take pay in lieu of the whole or any part of any such leave to which he is then entitled and the Minister shall grant him pay in lieu thereof accordingly.

8. Where an employee entitled to such leave dies before or while taking such leave the Minister shall to the extent that pay in lieu thereof has not already been granted to that employee grant pay in lieu of the whole or part of the leave not taken to the legal personal representative of the deceased employee.

9. In determining the eligibility of an employee for long service leave pursuant to these conditions, the aggregate periods of service of such employee shall be taken into consideration.

10. (1) For the purpose of the preceding clause 9, "service" of an employee shall include any period or periods of service in a Department or where so determined by the Minister under any other Victorian Government instrumentality or authority.

(2) In computing the duration of the service of an employee—

(a) there shall be included as a period of service any period or periods during which such employee has been absent from duty on recreation leave or on sick leave or on special leave due to war disabilities or on such other leave as the Minister may determine in any particular case; but

(b) there shall not be included as a period of service any period or periods of service served by him—

(i) prior to his having voluntarily left his employment, or having been dismissed therefrom for misconduct or any cause within his own control: Provided that an employee who has left his employment for the purpose only of taking up other employment in a Department, or under any other Victorian Government instrumentality or authority determined by the Minister, pursuant to sub-clause (1) of this clause, shall not be deemed to have voluntarily left his employment; or

(ii) prior to his absence from any such employment for any continuous period of five years or more (otherwise than on special leave) or on such other leave as the Minister may determine, or by reason of retirement on account of ill health.

11. The pay to which any employee shall be entitled in respect of any period of long service leave shall be computed on the basis of the relevant award determination or other proper authority operative during such period of long service leave, and shall be payable fortnightly, except that with the consent of the Minister the amount due may be paid in a lump sum at the commencement of such long service leave.

12. Where any employee, or the legal personal representative of any deceased employee, is granted pay in lieu of the whole or part of any long service leave to which such employee is or was entitled, the amount of such pay shall be determined in accordance with the preceding clause as if the period of long service leave in respect of which pay is granted commenced on the date of retirement, termination of the services or the death (as the case may be) of such employee, but no increase in such amount shall be payable as a result of any variation in the relevant award or determination to which such employee would have been entitled during such period had he continued to be employed by a Government Department.

13. Any questions arising as to the construction or interpretation of the provisions of this part shall be submitted to the Public Service Board for decision.

PART 2.—RECREATION LEAVE.

14. Every employee who has completed five years' continuous service shall be granted three weeks' recreation leave with respect to his sixth year of service and each subsequent year of service: Provided that, where the period of recreation leave is calculated on a calendar year basis, such recreation leave for the period worked to 31st December in the sixth year of service shall be granted on a pro-rata basis.

PART 3.—SICK LEAVE.

15. Every employee who has completed five years' continuous service, hereinafter referred to as the qualifying period, shall be granted sick leave as prescribed by the Governor in Council from time to time by regulations under Part III. of the Public Service Acts.

Provided that, upon the completion of the qualifying period, the calculation of the total credit shall be as follows:—

- (a) Sick leave credits granted with respect to the two years of service immediately preceding the completion of the qualifying period shall be cancelled and there shall be substituted therefor a sick leave credit calculated as if such two years' service were regarded as service as an employee under the Public Service Acts;
- (b) to the credit established under paragraph (a) there shall be debited against such credit any sick leave taken during such two years of service;
- (c) to the credit calculated under paragraphs (a) and (b), there shall be added any other sick leave standing to his credit in respect of service prior to such two years of service, pursuant to any award, determination or other proper authority.

The provisions of this part shall not apply to any employee who receives a loading as part of his weekly or hourly wage in lieu of sick leave.

PART 4.—SPECIAL LEAVE DUE TO WAR DISABILITIES.

16. Where the employing Department is satisfied that the illness of an employee is directly attributable to or is aggravated by his service in the war which commenced in the year One thousand nine hundred and fourteen or in the year One thousand nine hundred and thirty-nine, such an employee may, apart from any sick leave which may be standing to his credit, be granted special leave with full pay up to but not exceeding eight days during each calendar year of service. Such special leave shall be cumulative provided that the total of the accumulated leave standing to his credit shall not at any time exceed 60 days.

Approved by the Governor in Council, 30th August, 1960.—A. MAHLSTEDT, Clerk of the Executive Council.

Vermin and Noxious Weeds Act 1958.
APPOINTMENT OF INSPECTORS.

IT is hereby notified that the Public Service Board, in exercise of its powers has appointed the under-mentioned persons as Inspectors under the provisions of the *Vermin and Noxious Weeds Act 1958* without additional salary—

JOHN ALEXANDER COCKS, Inspector of Land Settlement.
JACOB LEIJEN, Inspector of Land Settlement.
COLIN EDWARD MATTHEWS, Inspector of Land Settlement.

G. L. WOOD,
Secretary for Lands.

Melbourne, 2nd September, 1960.

Country Fire Authority Act.
PERMISSION TO HOLD FIRE BRIGADE
DEMONSTRATION.

IN pursuance with the provisions of section 103 (1) and (2) of the *Country Fire Authority Act 1958*, the Country Fire Authority has granted permission for the holding of a fire brigade demonstration as under:—

RURAL FIRE BRIGADES.

At Meeniyan, on Monday, 13th March, 1961.

G. G. SINCLAIR,
Secretary.

Local Government Act.
CITY OF NUNAWADING.
ORDER CONFIRMED.

THE Minister of the Crown administering the *Local Government Act 1958* on the twenty-fifth day of August, 1960, confirmed the Order hereinafter referred to in pursuance of section 514 of the said Act:—

An Order of the Council of the City of Nunawading made on the 12th July, 1960, for the purpose of increasing the width of portion of Mitcham-road within the municipal district, and for acquiring for such purpose all those pieces of land described hereunder, viz.:—

Firstly.—All that piece of land being part of Crown portion 138a, Parish of Nunawading, and being more particularly described as all that piece of land contained within a boundary line commencing at a point on the eastern boundary of Mitcham-road and distant 227 ft. 2 in. on a bearing of 151 deg. 5½ min. southerly from the intersection of the eastern boundary of Mitcham-road and the southern boundary of Chippewa-avenue; thence southerly on a bearing of 143 deg. 50½ min. for a distance of 53 ft. 11½ in.; thence westerly on a bearing of 268 deg. 25½ min. for a distance of 7 ft. 8 in.; thence northerly on a bearing of 331 deg. 5½ min. for a distance of 50 feet back to the point of commencement.

Secondly.—All that piece of land being part of Crown portion 138, Parish of Nunawading, and being more particularly described as all that piece of land contained within a boundary line commencing at a point on the eastern boundary of Mitcham-road and distant 277 ft. 2 in. on a bearing of 151 deg. 5½ min. southerly from the intersection of the eastern boundary of Mitcham-road and the southern boundary of Chippewa-avenue; thence easterly on a bearing of 88 deg. 25½ min. for a distance of 7 ft. 8 in.; thence southerly on a bearing of 143 deg. 50½ min. for a distance of 41 ft. 2½ in.; thence northerly on a bearing of 315 deg. 58 min. for a distance of 46 feet back to the point of commencement.

M. V. PORTER,
Minister for Local Government.

VEGETATION AND VINE DISEASES ACT 1958.

I, the undersigned, KEITH HECTOR TURNBULL, being the responsible Minister of the Crown for the time administering the *Vegetation and Vine Diseases Act 1958*, in accordance with the provisions of section 9 of the said Act, do hereby appoint the under-mentioned persons to exercise with respect to any land whatsoever in that part of Victoria which lies within the limits of the Eastern, Western, Midland, Northern and Southern Bailiwicks of the Supreme Court of Victoria as defined in the Third Schedule to the *Supreme Court Act 1958*, the following powers, that is to say, to enter upon any such land whatsoever at any time with or without assistants to search for diseased trees, plants or vegetables, and to remain thereon so long as may be reasonable for such purpose:—

NEWTON, WILLIAM WALLACE;
MARTIN, GORDON ERNEST.

Given under my hand, at Melbourne, the 1st day of September, 1960.

KEITH TURNBULL,
Acting Minister of Agriculture.

VEGETATION AND VINE DISEASES ACT 1958.

I, the undersigned, KEITH HECTOR TURNBULL, being the responsible Minister of the Crown for the time administering the *Vegetation and Vine Diseases Act 1958*, in accordance with the provisions of section 9 of the said Act, do hereby appoint the under-mentioned persons to exercise with respect to any land whatsoever in that part of Victoria which lies within the limits of the Central Bailiwick of the Supreme Court of Victoria as defined in the Third Schedule to the *Supreme Court Act 1958*, the following powers, that is to say, to enter upon any such land whatsoever at any time with or without assistants to search for diseased trees, plants or vegetables, and to remain thereon so long as may be reasonable for such purpose:—

NEWTON, WILLIAM WALLACE;
MARTIN, GORDON ERNEST.

Given under my hand, at Melbourne, the 1st day of September, 1960.

KEITH TURNBULL,
Acting Minister of Agriculture.

MELBOURNE AND METROPOLITAN BOARD OF WORKS.

GENERAL NOTICE.

THE Melbourne and Metropolitan Board of Works, having made sewers for carrying off the sewerage from each and every property which, or any part of which, abuts on the streets or parts of streets in which such sewers are laid, and which are included within the sewerage areas hereinafter described, doth hereby declare that on and after the 7th day of October, 1960, each and every property which, or any part of which, abuts on the said streets or parts of streets, shall be deemed to be a seweraged property within the meaning of the Melbourne and Metropolitan Board of Works Act 1958.

The Sewerage Areas hereinbefore referred to are:—

Sewerage Area No. 1,643.

City of Preston.—Commencing at the junction of Plenty-road and Chaley-street, thence easterly along Chaley-street, southerly along Angliss-street, easterly along Drysdale-street, southerly along Eisenhower-street, easterly along the southern boundary of lot 3 Eisenhower-street, generally northerly along the eastern boundaries of the said lot 3, lots 173 to 185 Eisenhower-street, lot 28 Chaley-street, and lots 27 to 19 Faye-street, westerly along Summerhill-road, northerly along the eastern boundary of lot 7 Summerhill-road, westerly along the northern boundaries of the said lot 7 and lots 17 to 1 Summerhill-road, southerly along the western boundary of the said lot 1, westerly along Summerhill-road, south-westerly along Plenty-road to the commencing point.

Sewerage Area No. 1,644.

City of Preston.—Commencing at the junction of Steane-street and Eisenhower-street on the boundary of Sewerage Area No. 1,486, thence northerly and easterly following the said boundary to the north-eastern angle of lot 169 Eisenhower-street, southerly along the eastern boundaries of the said lot 169 and lots 168 to 163 Eisenhower-street, further southerly by a line to the north-eastern angle of lot 155A Tyler-street, further southerly along the eastern boundary of the said lot 155A, westerly along Tyler-street to the boundary of Sewerage Area No. 1,486, generally northerly and easterly following the said boundary to the commencing point.

Sewerage Area No. 1,645.

City of Sunshine.—Commencing at the junction of Ballarat-road and Maylands-street, thence southerly along Maylands-street, westerly along Wyalong-street, southerly along Brisbane-street, westerly along Dubbo-street, northerly along Perth-avenue, westerly along the southern boundary of lot 35 Perth-avenue, northerly along the western boundaries of the said lot 35 and lots 36 to 42 Perth-avenue, easterly along the northern boundary of the said lot 42, northerly along Perth-avenue, easterly along Ballarat-road to the commencing point.

Sewerage Area No. 1,646.

City of Preston.—Commencing at a point in Blake-street 159 feet east of the eastern side of Doherty-court, thence southerly by a subdivisional line to a point about 259 feet south of the southern side of Blake-street, easterly by a line to the northern angle of lot 3 Burkitt-court, southerly along the western boundaries of the said lot 3 and lots 2 and 1 Burkitt-court, easterly along Tyler-street, northerly along the eastern boundary of lot 7 Tyler-street, westerly along portion of the northern boundary of the said lot 7, northerly along the eastern boundary of lot 1 Blake-street, westerly along Blake-street to the commencing point.

Sewerage Area No. 1,647.

Shire of Mulgrave.—Commencing at the junction of Huntingdale-road and Salisbury-road, thence westerly along Salisbury-road to Teck-street, southerly by a line to Glen Waverley railway line, westerly along the said railway line to the boundary of Sewerage Area No. 1,628 in Power-street, generally southerly following the said boundary and the boundary of Sewerage Area No. 1,614 to the junction of Margot-street and Waverley-road, easterly along Waverley-road, northerly along Huntingdale-road to the commencing point.

Sewerage Area No. 1,648.

City of Mordialloc.—Commencing at the junction of Balcombe-road and Bonanza-road, thence southerly along Bonanza-road, westerly along the southern boundaries of lots 85 Bonanza-road and 37 Wells-road, southerly along Wells-road to the boundary of Sewerage Area No. 1,503, generally westerly, southerly and westerly following the said boundary to the south-western angle of lot 34 Bellaire-court, north-westerly along the south-western

boundary of the said lot 34, easterly, northerly, and westerly along Bellaire-court, northerly along the western boundaries of lots 26 Bellaire-court and 15 Mariemont-street, westerly along Mariemont-street, northerly along Cromer-road, easterly along Balcombe-road to the commencing point.

Sewerage Area No. 1,649.

City of Box Hill.—Commencing at the junction of Burwood-road and Starling-street, thence southerly along Starling-street, westerly along the southern boundary of lot 93 Burwood-road, northerly along Pheasant-street, westerly along the southern boundaries of lots 87 Pheasant-street and 73 Finch-street, northerly along Finch-street, westerly along the southern boundary of lot 7 Finch-street, southerly to and along the eastern boundaries of lots 67 to 72 Renown-street, westerly along the southern boundary of the said lot 72, southerly along Renown-street, westerly along the southern boundaries of lots 63 Renown-street and 52 Wridgway-avenue, northerly along Wridgway-avenue, westerly along the southern boundaries of lots 4 Wridgway-avenue and 3 Station-street, northerly along Station-street, westerly along Burwood-road, to the boundary of Sewerage Area No. 1,493, northerly, westerly and northerly following the said boundary to the north-western angle of lot 27 Milford-avenue, easterly along the northern boundaries of the said lot 27 and lot 30 Milford-avenue, northerly along portion of the western boundary of lot 38 Delany-avenue, easterly along the northern boundaries of the said lot 38, lots 39 to 44 Delany-avenue and lot 45 Station-street, southerly along Station-street, easterly along Burwood-road to the commencing point.

Sewerage Area No. 1,650.

City of Broadmeadows.—Commencing at the junction of Graham-street and Ophir-street on the boundary of Sewerage Area No. 1,618, thence northerly, north-easterly, and south-easterly following the said boundary to the eastern angle of lot 1,099 Ophir-street, south-westerly along the south-eastern boundaries of the said lot 1,099 and lots 1,100 to 1,104 Ophir-street, generally southerly along the eastern boundaries of lots 1,105 to 1,109 and 1 to 6 Ophir-street, westerly along the southern boundaries of the said lot 6 and lot 40 Ophir-street and lots 20 to 35 Elliott-avenue, further westerly to and along the southern boundaries of lots 29 to 40 Keith-crescent to Widford-road, northerly along Widford-road to the boundary of Sewerage Area No. 1,618, easterly, northerly, easterly, and northerly following the said boundary to the commencing point.

Sewerage Area No. 1,651.

City of Heidelberg.—Commencing at the intersection of St. James-road and Rosanna-road, thence southerly along Rosanna-road to the boundary of Sewerage Area No. 516 at a point 200 feet north of the northern side of Darebin-street, easterly along the said boundary to the eastern boundary of lot 2 Rosanna-road, northerly to and along the eastern boundary of lot 5 Brown-street, easterly along Brown-street, northerly along the eastern boundaries of lots 26 Brown-street and 25 Hodgson-street, north-easterly along the south-eastern boundaries of lots 24 Hodgson-street and 20 Dalvey-street and a line in continuation to the western boundary of lot 323 Dalvey-street, northerly to and along the eastern boundaries of lots 27 Dalvey-street and 31 and 32 Hodgson-street, westerly along the northern boundary of the said lot 32, northerly along Hodgson-street, easterly along Anderson-street, northerly along the eastern boundaries of lots 1 Anderson-street and 2 and 1 Hodgson-street, easterly along the southern boundaries of lots 31, 30 and 29 St. James-road, northerly along the eastern boundary of the said lot 29, westerly along St. James-road, southerly along Hodgson-street, westerly along St. James-road to the commencing point.

Further particulars regarding the streets or parts of streets in which sewers have been laid may be ascertained on inquiry at the Board's Office.

By order of the Board,

V. C. TREYVAUD,
Secretary.

110 Spencer-street, Melbourne, C.1, 6th September, 1960.

BUILDING SOCIETIES ACT 1958.

NOTICE is hereby given that the Ararat Permanent Building Society is duly registered under the provisions of the above Act.

Given under my hand this sixteenth day of August, 1960.

A. DOUGLAS,
Registrar of Building Societies.

PUBLIC TRUSTEE ACT 1958 No. 6350, SECTION 17.

I HEREBY give notice that on the 25th August, 1960, the Public Trustee filed elections to administer the following deceased persons' estates, in accordance with section 17 of the *Public Trustee Act 1958*:—

*ROLLASON, LESLIE NORMAN, late of 21 Suffolk-road, West Footscray, storeman, died 19th June, 1960.

WILKINSON, CONSTANCE ALICE, late of 34 Blackwood-street, Murrumbena, married woman, died 13th June, 1951, intestate.

* According to the provisions of the will.

I HEREBY give notice that on the 22nd August, 1960, the Public Trustee filed elections to administer the following deceased persons' estates, in accordance with section 17 of the *Public Trustee Act 1958*:—

KEARNEY, PETER, late of Wycheproof Hospital, Wyche-proof, pensioner, died 9th December, 1959, intestate.

MCCARTHY, JOHN JOSEPH, also known as Alfred Watts, late of Gordon House, 24 Gordon-place, Melbourne, pensioner, died 6th June, 1960, intestate.

NEILD, LILLIAN SARAH MARIA, late of 58 Canterbury-road, Middle Park, spinster, died 22nd September, 1928, intestate.

I HEREBY give notice that on the 26th August, 1960, the Public Trustee filed elections to administer the following deceased persons' estates, in accordance with section 17 of the *Public Trustee Act 1958*:—

BOYD, JESSIE, late of Powlett-street, Kilmore, married woman, died 19th January, 1953, intestate.

CANNING, CATHERINE, also known as Kate Canning, late of 206 Victoria-parade, East Melbourne, spinster, died 4th June, 1960, intestate.

HIBBERT, MARY, formerly of 42 Winter-street, Malvern, but late of Greenvale Village, Broadmeadows, widow, died 19th June, 1960, intestate.

*PARRINGTON, RICHARD WILLIAM, formerly of Dalyston-road, North Wonthaggi, but late of 30 Ashe-street, North Wonthaggi, retired miner, died 24th March, 1960.

RUFF, DAVID WILLIAM, late of 90 Collins-street, Melbourne, painter, died 9th June, 1960, intestate.

SMITH, WILLIAM, late of 4 Glenbrook-avenue, Chelsea, labourer, died 3rd May, 1960, intestate.

THOMPSON, CLARA, late of 164 Amess-street, North Carlton, married woman, died 27th July, 1921, intestate.

* According to the provisions of the will.

A. D. DUNCAN,
Public Trustee.

601 Little Collins-street, Melbourne, C.1, 31st August, 1960.

NOTICE.

ADMINISTRATION of the estate of each of the under-mentioned deceased persons has been granted to the Public Trustee, and creditors, next of kin, and all others having claims against the estate of any of the persons so mentioned are required to send particulars of their claims to the Public Trustee, 7th Floor, 601 Little Collins-street, Melbourne, on or before the 10th November, 1960, or they will be excluded from the distribution of the estate when the assets are being distributed:—

BOYD, JESSIE, late of Powlett-street, Kilmore, married woman, died 19th January, 1953, intestate.

*BROWN, MARY, late of 24 Wheatley-road, Bentleigh, gentlewoman, died 13th February, 1960.

CANNING, CATHERINE, also known as Kate Canning, late of 206 Victoria-parade, East Melbourne, spinster, died 4th June, 1960, intestate.

*CASSIDY, STANLEY HARRY, late of 27 Mundy-street, Mentone, retired postal employee, died 25th April, 1960.

*CLARKE, MAUD, late of 9 Regent-street, East Brighton, spinster, died 2nd June, 1960.

*HACKETT, JOHN PAUL, late of 56 Bent-street, Moonee Ponds, tinsmith, died 11th January, 1960.

*HARDING, ELSIE MAY, late of 9 Wembley-grove, McKinnon, pensioner, died 14th May, 1960.

HIBBERT, MARY, formerly of 42 Winter-street, Malvern, but late of Greenvale Village, Broadmeadows, widow, died 19th June, 1960, intestate.

KEARNEY, PETER, late of Wycheproof Hospital, Wyche-proof, pensioner, died 9th December, 1959, intestate.

*LUMSDEN, SAMUEL HADLEY, also known as Samuel Hedley Douglas Lumsden, late of Auckland, New Zealand, retired tobacconist, died 26th January, 1960.

*MORRIS, EDWARD ARTHUR, late of 395 Wellington-street, Clifton Hill, retired carrier, died 18th June, 1960.

*MCCALLUM, STANLEY KEITH, formerly of Flat 22, 428 St. Kilda-road, Melbourne, but late of 193 Prospect Hill-road, Canterbury, public servant, died 12th June, 1960.

MCCARTER, DOUGLAS, late of 542 Latrobe-street, Melbourne, painter and docker, died 17th April, 1960, intestate.

MCCARTHY, ANDREW, formerly of 72 Stanley-street, Black Rock, but late of 2 Cedar-grove, Bishopstown, County Cork, Eire, stone cutter, died 20th August, 1958, intestate.

MCCARTHY, JOHN JOSEPH, also known as Alfred Watts, late of Gordon House, 24 Gordon-place, Melbourne, pensioner, died 6th June, 1960, intestate.

MCCARTHY, JOHN JOSEPH, also known as Alfred Watts, late of Gordon House, 24 Gordon-place, Melbourne, pensioner, died 6th June, 1960, intestate.

MCCARTHY, JOHN JOSEPH, also known as Alfred Watts, late of Gordon House, 24 Gordon-place, Melbourne, pensioner, died 6th June, 1960, intestate.

MCCARTHY, JOHN JOSEPH, also known as Alfred Watts, late of Gordon House, 24 Gordon-place, Melbourne, pensioner, died 6th June, 1960, intestate.

MCCARTHY, JOHN JOSEPH, also known as Alfred Watts, late of Gordon House, 24 Gordon-place, Melbourne, pensioner, died 6th June, 1960, intestate.

MCCARTHY, JOHN JOSEPH, also known as Alfred Watts, late of Gordon House, 24 Gordon-place, Melbourne, pensioner, died 6th June, 1960, intestate.

MCCARTHY, JOHN JOSEPH, also known as Alfred Watts, late of Gordon House, 24 Gordon-place, Melbourne, pensioner, died 6th June, 1960, intestate.

MCCARTHY, JOHN JOSEPH, also known as Alfred Watts, late of Gordon House, 24 Gordon-place, Melbourne, pensioner, died 6th June, 1960, intestate.

MCCARTHY, JOHN JOSEPH, also known as Alfred Watts, late of Gordon House, 24 Gordon-place, Melbourne, pensioner, died 6th June, 1960, intestate.

MCCARTHY, JOHN JOSEPH, also known as Alfred Watts, late of Gordon House, 24 Gordon-place, Melbourne, pensioner, died 6th June, 1960, intestate.

MCCARTHY, JOHN JOSEPH, also known as Alfred Watts, late of Gordon House, 24 Gordon-place, Melbourne, pensioner, died 6th June, 1960, intestate.

MCCARTHY, JOHN JOSEPH, also known as Alfred Watts, late of Gordon House, 24 Gordon-place, Melbourne, pensioner, died 6th June, 1960, intestate.

MCCARTHY, JOHN JOSEPH, also known as Alfred Watts, late of Gordon House, 24 Gordon-place, Melbourne, pensioner, died 6th June, 1960, intestate.

MCCARTHY, JOHN JOSEPH, also known as Alfred Watts, late of Gordon House, 24 Gordon-place, Melbourne, pensioner, died 6th June, 1960, intestate.

MCCARTHY, JOHN JOSEPH, also known as Alfred Watts, late of Gordon House, 24 Gordon-place, Melbourne, pensioner, died 6th June, 1960, intestate.

MCCARTHY, JOHN JOSEPH, also known as Alfred Watts, late of Gordon House, 24 Gordon-place, Melbourne, pensioner, died 6th June, 1960, intestate.

MCCARTHY, JOHN JOSEPH, also known as Alfred Watts, late of Gordon House, 24 Gordon-place, Melbourne, pensioner, died 6th June, 1960, intestate.

MCCARTHY, JOHN JOSEPH, also known as Alfred Watts, late of Gordon House, 24 Gordon-place, Melbourne, pensioner, died 6th June, 1960, intestate.

MCCARTHY, JOHN JOSEPH, also known as Alfred Watts, late of Gordon House, 24 Gordon-place, Melbourne, pensioner, died 6th June, 1960, intestate.

MCCARTHY, JOHN JOSEPH, also known as Alfred Watts, late of Gordon House, 24 Gordon-place, Melbourne, pensioner, died 6th June, 1960, intestate.

MCCARTHY, JOHN JOSEPH, also known as Alfred Watts, late of Gordon House, 24 Gordon-place, Melbourne, pensioner, died 6th June, 1960, intestate.

MCCARTHY, JOHN JOSEPH, also known as Alfred Watts, late of Gordon House, 24 Gordon-place, Melbourne, pensioner, died 6th June, 1960, intestate.

MCCARTHY, JOHN JOSEPH, also known as Alfred Watts, late of Gordon House, 24 Gordon-place, Melbourne, pensioner, died 6th June, 1960, intestate.

MCCARTHY, JOHN JOSEPH, also known as Alfred Watts, late of Gordon House, 24 Gordon-place, Melbourne, pensioner, died 6th June, 1960, intestate.

MCCARTHY, JOHN JOSEPH, also known as Alfred Watts, late of Gordon House, 24 Gordon-place, Melbourne, pensioner, died 6th June, 1960, intestate.

MCCARTHY, JOHN JOSEPH, also known as Alfred Watts, late of Gordon House, 24 Gordon-place, Melbourne, pensioner, died 6th June, 1960, intestate.

MCCARTHY, JOHN JOSEPH, also known as Alfred Watts, late of Gordon House, 24 Gordon-place, Melbourne, pensioner, died 6th June, 1960, intestate.

MCCARTHY, JOHN JOSEPH, also known as Alfred Watts, late of Gordon House, 24 Gordon-place, Melbourne, pensioner, died 6th June, 1960, intestate.

MCCARTHY, JOHN JOSEPH, also known as Alfred Watts, late of Gordon House, 24 Gordon-place, Melbourne, pensioner, died 6th June, 1960, intestate.

MCCARTHY, JOHN JOSEPH, also known as Alfred Watts, late of Gordon House, 24 Gordon-place, Melbourne, pensioner, died 6th June, 1960, intestate.

MCCARTHY, JOHN JOSEPH, also known as Alfred Watts, late of Gordon House, 24 Gordon-place, Melbourne, pensioner, died 6th June, 1960, intestate.

MCCARTHY, JOHN JOSEPH, also known as Alfred Watts, late of Gordon House, 24 Gordon-place, Melbourne, pensioner, died 6th June, 1960, intestate.

MCCARTHY, JOHN JOSEPH, also known as Alfred Watts, late of Gordon House, 24 Gordon-place, Melbourne, pensioner, died 6th June, 1960, intestate.

MCCARTHY, JOHN JOSEPH, also known as Alfred Watts, late of Gordon House, 24 Gordon-place, Melbourne, pensioner, died 6th June, 1960, intestate.

MCCARTHY, JOHN JOSEPH, also known as Alfred Watts, late of Gordon House, 24 Gordon-place, Melbourne, pensioner, died 6th June, 1960, intestate.

MCCARTHY, JOHN JOSEPH, also known as Alfred Watts, late of Gordon House, 24 Gordon-place, Melbourne, pensioner, died 6th June, 1960, intestate.

MCCARTHY, JOHN JOSEPH, also known as Alfred Watts, late of Gordon House, 24 Gordon-place, Melbourne, pensioner, died 6th June, 1960, intestate.

MCCARTHY, JOHN JOSEPH, also known as Alfred Watts, late of Gordon House, 24 Gordon-place, Melbourne, pensioner, died 6th June, 1960, intestate.

MCCARTHY, JOHN JOSEPH, also known as Alfred Watts, late of Gordon House, 24 Gordon-place, Melbourne, pensioner, died 6th June, 1960, intestate.

MCCARTHY, JOHN JOSEPH, also known as Alfred Watts, late of Gordon House, 24 Gordon-place, Melbourne, pensioner, died 6th June, 1960, intestate.

MCCARTHY, JOHN JOSEPH, also known as Alfred Watts, late of Gordon House, 24 Gordon-place, Melbourne, pensioner, died 6th June, 1960, intestate.

MCCARTHY, JOHN JOSEPH, also known as Alfred Watts, late of Gordon House, 24 Gordon-place, Melbourne, pensioner, died 6th June, 1960, intestate.

MCCARTHY, JOHN JOSEPH, also known as Alfred Watts, late of Gordon House, 24 Gordon-place, Melbourne, pensioner, died 6th June, 1960, intestate.

MCCARTHY, JOHN JOSEPH, also known as Alfred Watts, late of Gordon House, 24 Gordon-place, Melbourne, pensioner, died 6th June, 1960, intestate.

LAW DEPARTMENT.

COURT OF PETTY SESSIONS, WONTHAGGI.—DAY APPOINTED.

HIS Excellency the Lieutenant-Governor of the State of Victoria, by and with the advice of the Executive Council thereof, doth by Order made on the 30th August, 1960, pursuant to the provisions of section 64 of the *Justices Act 1958*, appoint Tuesday, the 27th September, 1960, a day for the holding of the Court of Petty Sessions at Wonthaggi, in addition to the days and hours heretofore appointed.

A. MAHLSTEDT,
Clerk of the Executive Council.

At the Executive Council Chamber,
Melbourne, 30th August, 1960.

POLICE OFFENCES ACT 1958.

IN pursuance of the powers conferred upon the Chief Secretary by sub-section (3) of section 184 of the *Police Offences Act 1958*, I, Lindsay Hamilton Simpson Thompson, Her Majesty's Acting Chief Secretary for the State of Victoria, do by this notice grant exemption from compliance with sub-sections (1) and (2) of section 184 of the said Act with respect to the publication "We joined the Navy" distributed by Colorgravure Publications, 26-30 Flinders-street, Melbourne.

L. H. S. THOMPSON,
Acting Chief Secretary.
Chief Secretary's Office,
Melbourne, 1st September, 1960.

CONTRACTS ACCEPTED.—(Series 1960-61.)**VICTORIAN RAILWAYS.**

26. Pitchers and Spalls, at rates (Contract 61684).—A. G. Leech Pty. Ltd. 27. Pitchers and Spalls, at rates (Contract 61729).—Tynong Granite Quarry. 28. Pitchers and Spalls, at rates (Contract 61730).—Riordan Bros. 29. Pitchers and Spalls, at rates (Contract 61731).—Bay-view Quarries Pty. Ltd. 30. Pitchers and Spalls, at rates (Contract 61732).—Glenrowan Quarrying Co. 31. Pitchers and Spalls, at rates (Contract 61733).—Waterfall Quarry Pty. Ltd. 32. Pitchers and Spalls, at rates (Contract 61734).—A. G. M. Quarries. 33. Pitchers and Spalls, at rates (Contract 61735).—R. J. Wiggins and P. Simpson. 34. Pitchers and Spalls, at rates (Contract 61736).—J. T. Knox. 35. Barrier System at Richmond Station, for £2,504 14s. 6d. (Contract 61715).—S. P. Nathan.

By order of the Victorian Railways Commissioners,
A. GILMORE, Secretary for Railways, 2.9.60.

ORDERS IN COUNCIL.—(Series 1960-61.)**EDUCATION DEPARTMENT.**

713. One only final drive test fixture and gauges (Holden), £73 16s.; one only head light beam setter (Lucas), £75; one only magneto (Lucas "Vertex"), £28, for Richmond Technical School.—Brooklands Accessories Pty. Ltd.

714. One only motor drive unit for "Replex" electronic wheel balancer, £54 9s.; one only synchro-seating outfit, complete with heavy duty electric drill, £66 1s. 9d., for Richmond Technical School.—Replacement Parts Pty. Ltd.

715. One only front end correction kit, £85; three only spray guns, £52 19s., for Richmond Technical School.—E. A. Machin and Co. Ltd.

716. One only G.M. unit injector tester, £140 10s., for Richmond Technical School.—Industrial and Domestic Equipment Co.

717. One only portable arc welder and kit, E.M.F. A.C. pilot arc welder, for Richmond Technical School, £180 10s.—E.M.F. Electric Coy.

718. One only impact tool, complete with kit, £110; one only chipping and scaling hammer, £33 13s., for Richmond Technical School.—Ingersoll-Rand (Aust.) Pty. Ltd.

719. Various items of motor mechanics' equipment for Technical Sections of country High Schools, for Richmond Technical School, £307 17s. 7d.—McPherson's Ltd.

720. Various items of motor mechanics' equipment for Technical Sections of country High Schools, for Richmond Technical School, £263 7s. 6d.—Replacement Parts Pty. Ltd.

721. Various items of motor mechanics' equipment for Technical Sections of country High Schools, for Richmond Technical School, £209 0s. 6d.—E. A. Machin and Co. Ltd.

722. Various items of motor mechanics' equipment for Technical Sections of country High Schools, for Richmond Technical School, £101 15s. 3d.—Sidco Pty. Ltd.

723. One only dynamometer chassis, £1,900, for Richmond Technical School.—Heine Bros. Pty. Ltd.

724. One only all-electric accounting machine, £2,259 12s. 4d., for Royal Melbourne Technical College.—Remington Rand-Chartres Pty. Ltd.

725. One only calculating machine, £457 4s., for Royal Melbourne Technical College.—Business Equipment Pty. Ltd.

726. Sheet-metal equipment, £104 0s. 6d., for Sunshine North Technical School.—Precision Engineering Co. Pty. Ltd.

727. One only 3-phase commutator motor, 3 h.p., variable speed, £225, for Warrnambool Technical College.—A.S.E.A. Electric (Aust.) Pty. Ltd.

728. One only hydraulic profiling attachment for existing lathe, £400, for Footscray Technical School.—Herbert Osborne Pty. Ltd.

729. One only New World cooker, £89 12s. 6d.; one only Parkinson "Coronet" cooker, £83 17s. 6d. (less 25 per cent., £43 7s. 6d.), for Sale Technical School.—Gas Supply Company.

Approved by the Governor in Council, 30th August, 1960.—A. MAHLSTEDT, Clerk of the Executive Council.

PUBLIC WORKS.

730. Dookie Agricultural College, supply of wire, £369.—Rylands Bros. (Aust.) Pty. Ltd.—(N.E.238397.)

731. Government Printing Office, North Melbourne, watching service, from 1st July, 1960, to 30th September, 1960, £93C.—Victorian Industrial Protection (Regd.) (1958/13.)

732. Motor Registration Branch, Melbourne, supply of steel filing cabinets, £617 17s.—E. T. Brown Ltd.—(M.224994.)

733. Wonthaggi Technical School (Workshop Block), supply and installation of 26 protective screens to clerestory windows, £294.—Cyclone Company of Australia Ltd. (S.E.106123.)

734. Public Works Department Depot, Port Melbourne, maintenance work for T.D., 14A International Tractor P.M. 960, £307 18s. 8d.—W. H. Hancock Motors.—(M.239787.)

Approved by the Governor in Council, 23rd August, 1960.—A. MAHLSTEDT, Clerk of the Executive Council.

735. Mitcham High School, supply of cookery equipment, £378 9s. 1d.—The Colonial Gas Association Ltd.—(N.E.174419 "D".)

736. Mont Park Mental Hospital, supply of furnishings for Ward M.2, as follows:—

Firm; Item; Price.

Arnbro Products; 36 hospital beds; £296 11s.
J. R. Dunstan; 15 easy chairs and 25 bridge chairs;
£350 2s. 6d. (N.E.233683.)

737. State School No. 1167, Sebastopol, supply and installation of gas heating equipment, £289 15s.—The Ballarat Gas Company.—(W.181434 "B".)

738. Swinburne Technical College, provision of temporary heating, Junior School Workshop Block, £265 15s.—J. H. Gabriel.—(M.238162.)

739. Warrnambool High School, supply of cookery equipment, £484 14s.—The Gas Supply Co. Ltd.—(S.W.74550 "D".)

Approved by the Governor in Council, 30th August, 1958.—A. MAHLSTEDT, Clerk of the Executive Council.

STATE ELECTRICITY COMMISSION.

740. The hire and operation of helicopter, for maintenance patrolling of high-voltage transmission lines for a period of one year, to Specification No. 60-61/26, at Schedule rates.—Ansett-Australian National Airways.

741. The supply of 3,300-volt metalclad switchgear and accessories for "B" Boiler House Annexe, Morwell Power Station, to Specification No. 59-60/257, £44,993.—English Electric Co. of Aust. Pty. Ltd.

742. The supply of wooden extension ladders for a period of one year, to Specification No. 60-61/9, at Schedule rates.—L. T. Kennett Ladders and Hardware Pty. Ltd.

743. The supply of automotive replacement parts for Commer motor vehicles for a period of two years, to Specification No. 60-61/19, at Schedule rates.—Neal's Motors Pty. Ltd.

Approved by the Governor in Council, 23rd August, 1960.—A. MAHLSTEDT, Clerk of the Executive Council.

*Motor Car Act 1958.—Section 41.***EFFECTIVE DATE OF WITHDRAWAL BY AUTHORIZED INSURER.**

WHEREAS, by notice in writing dated the twenty-fifth day of August, 1960, the following authorized insurer under Part V. of the said Act, namely—

THE NATIONAL INSURANCE COMPANY OF NEW ZEALAND LIMITED,

has withdrawn from insurance business in terms of the aforesaid Part:

Now therefore I, Lindsay Hamilton Simpson Thompson, Acting Chief Secretary, in pursuance of the provisions of section 41 of the said Act, do hereby specify the eighteenth day of November, 1960, as the date upon which such notice of withdrawal shall have effect.

L. H. S. THOMPSON,
Acting Chief Secretary.

Chief Secretary's Office,
Melbourne, 31st August, 1960.

**Country Fire Authority Act.
PERMISSION TO HOLD FIRE BRIGADE
DEMONSTRATION.**

IN pursuance with the provisions of section 103 (1) and (2) of the Country Fire Authority Act 1958, the Country Fire Authority has granted permission for the holding of a fire brigade demonstration as under:—

URBAN FIRE BRIGADES.

At Bairnsdale on Saturday, 3rd December, 1960.

G. G. SINCLAIR,
Secretary.

2nd September, 1960.

Town and Country Planning Act 1958, as Amended.

SHIRE OF CORIO.

INTERIM DEVELOPMENT ORDER.

Notice of Approval.

IN pursuance of the powers conferred by the *Town and Country Planning Act 1958*, as amended, the Governor of the State of Victoria, by and with the advice of the Executive Council thereof, having taken into consideration a report of the Town and Country Planning Board on the 23rd day of August, 1960, approved an Interim Development Order by the Council of the Shire of Corio for portion of its municipal district.

The Interim Development Order provides that the use or development of any land and the erection, construction or carrying out of any buildings or works on any land within the area affected by the Interim Development Order is prohibited, except in so far as the Council of the Shire of Corio, as the responsible authority pursuant to such Order, permits (absolutely or subject to any condition or conditions) the use or development of such land and the erection, construction or carrying out thereon of buildings or works.

A copy of the Interim Development Order and of a map showing the area affected may be inspected at the office of the Council of the Shire of Corio, North Geelong, and at the office of the Town and Country Planning Board, 61 Spring-street, Melbourne.

W. MYERS,
Shire Secretary.

APPOINTMENTS.

HIS Excellency the Lieutenant-Governor of the State of Victoria, by and with the advice of the Executive Council thereof, has, by Orders made on the 30th day of August, 1960, been pleased to make the under-mentioned appointments, viz.:

DEPARTMENT OF AGRICULTURE.

Inspecting Officer.

ROBERT ALEXANDER BUCHANAN, pursuant to the provisions of section 50 of the *Milk and Dairy Supervision Act 1958*, to be an Inspecting Officer, without addition to salary.

LAW DEPARTMENT.

Justices of the Peace.

HUGO SIEGFRIED COLIN UMLAUFT, Wright-street, Skipton,
ALAN JAMES SYMONS, Blake-street, Skipton,
CHARLES WILLIAM BUERCKNER, 44 Campbell-street, Camperdown,
FREDERICK JAMES VENDY, 1107 Howitt-street, Wendouree, and
STANLEY JAMES VAGG, "Emoh Ruo," Camperdown, to Keep the Peace in the Southern Bailiwick of the State of Victoria;
FRANCIS RYAN, 17 Surrey-street, Glenroy,
PETER McMULLEN, Officer, and
JACK WALTER BALLINGALL WILKES, 159 Gilbert-road, West Preston, to Keep the Peace in the Central Bailiwick of the State of Victoria; and
BERNARD JAMES MULGREW, Secretary-Manager, West Gippsland Hospital, Warragul, to Keep the Peace in the Eastern Bailiwick of the State of Victoria.

Commissioners for Taking Declarations, &c.

GUISEPPE DI BENEDETTO, 153 Abbotsford-street, North Melbourne,
FREDERICK CHRISTOPHER TUDOR, Main-street, Gordon,
GEORGE NIMROD MATTHEWS, High-street, Wedderburn, and
DOROTHY BARKER, Castlemaine, to be Commissioners for taking Declarations and Affidavits, pursuant to the provisions of the *Evidence Act 1958*, to resign upon removing from the neighbourhood of the addresses stated;

HENRY FRY,
GEORGE McCracken FULTON, and
KENNETH JOSEPH McMAHON, Officers of the Department of Labour and Industry (Victoria), Melbourne, to be Commissioners for taking Declarations and Affidavits, pursuant to the provisions of the *Evidence*

Act 1958, to refrain from charging fees and to resign upon ceasing to be officers of the Department of Labour and Industry (Victoria);

GEOFFREY HARTLEY CRAWFORD and

NEILL ALEXANDER RIACH,

Officers of the Housing Commission, Victoria, Melbourne,

to be Commissioners for taking Declarations and Affidavits, pursuant to the provisions of the *Evidence Act 1958*, to refrain from charging fees and to resign upon ceasing to be officers of the Housing Commission, Victoria;

KELVIN CHARLES TURNER and

LAWRENCE O'KEANE,

Officers of the Department of Health, Melbourne, to be Commissioners for taking Declarations and Affidavits, pursuant to the provisions of the *Evidence Act 1958*, to refrain from charging fees and to resign upon ceasing to be officers of the Department of Health;

WALTER JAMES CRAWLEY, an officer of the Soil Conservation Authority, Kew, to be a Commissioner for taking Declarations and Affidavits, pursuant to the provisions of the *Evidence Act 1958*, to refrain from charging fees and to resign upon ceasing to be an officer of the Soil Conservation Authority, Kew;

WILLIAM HALLAM, Reservoir Keeper, Department of Water Supply, Eildon,

to be a Commissioner for taking Declarations and Affidavits, pursuant to the provisions of the *Evidence Act 1958*, to refrain from charging fees and to resign upon ceasing to be an officer of the Department of Water Supply; and

FREDERICK THOMAS SUTHERLAND, an officer of Messrs. Sutherland and Patterson, Morson Court, Main-road, Belgrave,

MAXWELL GEORGE AITCHISON, senior accountant, Balm Paints Pty. Ltd., 1 Nicholson-street, Melbourne, and

FREDERICK ROY CHAPPELL, branch supervisor, Hospital Benefits Association of Victoria, 390 Little Collins-street, Melbourne, to be Commissioners for taking Declarations and Affidavits, pursuant to the provisions of the *Evidence Act 1958*, to resign upon ceasing to occupy their present positions.

Sworn Valuator.

THOMAS ALFRED RAYMOND RIDDELL, 26 Martin-street, Heidelberg, to be a Sworn Valuator for the County of Bourke, pursuant to the provisions of the *Transfer of Land Act 1958*.

Clerks of Children's Courts.

HUGH FRANCIS ADAMS

to be Clerk of the Children's Court at Tallangatta, Corryong, Mitta Mitta and Walwa, during the absence of P. J. Livingstone on annual leave, to take effect from the date of commencement of duty; and

BRYAN JOHN COSGRIFF

to be Clerk of the Children's Court at Camperdown, Cobden, Lismore, Mortlake and Terang, during the absence of G. G. Moon on annual leave, to take effect from the date of commencement of duty.

Clerk of Petty Sessions, &c.

RAYMOND PERCIVAL WHITE

to be Clerk of Petty Sessions and Clerk of the Children's Court at Berwick, Cranbourne and Pakenham, *vice* C. F. Lewis, relieved, to take effect from the date of commencement of duty;

JOHN THOMAS FERGUSON

to be Clerk of Petty Sessions and Clerk of the Children's Court at Cressy, Rokewood, Beech Forest and Birregurra, pending the filling of the vacancy *vice* R. P. White, promoted and transferred, to take effect from the date of commencement of duty; and

MICHAEL JAMES QUIRK

to be Clerk of Petty Sessions and Clerk of the Children's Court at Dandenong, during the absence of C. F. Lewis, on annual leave, to take effect from the date of commencement of duty.

CHIEF SECRETARY'S DEPARTMENT.

Electoral Registrars (Acting).

RICHARD ERIC KERR

to be Electoral Registrar (Acting) for the Cobram, Nathalia, Numurkah, Rutherglen, Shepparton and Yarravonga Subdivisions of the Electoral District of Murray

Valley, and for the Cohna, Echuca, Kyabram, Mitiamo, Murchison, Nagambie, Pyramid Hill, Rochester, Rushworth and Tatura Subdivisions of the Electoral District of Rodney, to take effect on and from the 29th August, 1960, during the absence on leave of Keith Howlett;

KENNETH WILLIAM MILROY
to be Electoral Registrar (Acting) for the Broadmeadows, Fawkner, Gisborne, Glenroy, Kilmore, Lancefield, Sunbury, Whittlesea and Woodend Subdivisions of the Electoral District of Broadmeadows; and for the Altona, Deer Park, Sunshine and Werribee Subdivisions of the Electoral District of Grant, to take effect on and from the 29th August, 1960, during the absence on leave of Arthur Ross Croucher; and

LEONARD JOHN LUBCKE
to be Electoral Registrar (Acting) for the Albert Park, Cardigan and South Melbourne Subdivisions of the Electoral District of Albert Park; and for the Montague, Newport East, Port Melbourne and Williamstown Subdivisions of the Electoral District of Williamstown, to take effect on and from the 30th August, 1960, during the absence on leave of Thomas Joseph Kearney.

Chief Probation and Parole Officer (Acting):

JOHN DEAKIN KEATING,
pursuant to the provisions of Part IV of the *Crimes Act 1958*, to be Chief Probation and Parole Officer (Acting), from the 12th September, 1960, to the 16th September, 1960, both dates inclusive, during the absence on leave of Hamish Connolly Mathew.

Governor (Acting) of Geelong Training Prison.

ALEXANDER RYMER LANG,
pursuant to the provisions of the *Gaols Act 1958*, to be Governor (Acting) of Her Majesty's Training Prison, Geelong, from the 5th September, 1960, to the 29th September, 1960, both dates inclusive, during the absence on leave of Edwin Eric Stafford.

Assistant to the Inspector of Fisheries.

NEVILLE GEORGE WESTON, First Constable of Police, pursuant to the provisions of the *Fisheries Act 1958*, to be an Assistant to the Inspector of Fisheries.

DEPARTMENT OF PUBLIC WORKS.

Wharf Manager.

First Constable **NEVILLE GEORGE WESTON**, No. 9149, to be Wharf Manager at Portarlington and St. Leonards, as from 16th August, 1960, to carry out that portion of Part II of the *Marine Act 1958* which relates to the management of Public Wharfs, and to be an officer under section 19 of such Act, to levy and collect wharfage rates thereat, at a remuneration of £20 per annum, *vice* First Constable Oliver Cromwell Mason, No. 8116, retired.

Officer in Charge, &c., of Slipway.

RONALD D. GRAY
to be Officer in Charge and Collector of Dues at Malla-coota Slipway, as on and from 1st September, 1960, to carry out that portion of Part II of the *Marine Act 1958* which relates to the protection, preservation, and maintenance of the slip at a remuneration of £52 per annum, *vice* John Thomas McLeod, resigned.

DEPARTMENT OF THE TREASURER.

Collectors of Imposts.

JOSEPH GABRIEL HANNIGAN,
to act temporarily as Collector of Imposts, Office of the Chief Inspector of Explosives and Gas Examiner, during the absence of K. J. Fitzgerald, on leave;

CLIFFORD CARLYLE LIDDELL
to act temporarily as Collector of Imposts, Country Roads Board, during the absence of R. G. Cooper, on leave; and

JAMES IGNATIUS BOWLER
to act temporarily as Collector of Imposts, Premier's Office, during the absence of F. L. Rankin, on leave.

Receiver (Acting) of Revenue.

JOHN PATRICK O'FARRELL
to act temporarily as Receiver of Revenue, Motor Registration Branch, during the absence of A. H. O'Dee, on leave, from and inclusive of 25th July, 1960.

A. MAHLSTEDT,
Clerk of the Executive Council.

At the Executive Council Chamber,
Melbourne, 30th August, 1960.

APPOINTMENTS.

HIS Excellency the Lieutenant-Governor of the State of Victoria, by and with the advice of the Executive Council thereof, has, by Order made on the 6th day of September, 1960, been pleased to make the under-mentioned appointments, viz.:

DEPARTMENT OF WATER SUPPLY.

Members of Sewerage Authority.

ALAN STANLEY HEARN and
HECTOR STRIBLING
to be Members of the Lorne Sewerage Authority for a period of four years from the date hereof, subject to the provisions of the *Sewerage Districts Act 1958*.

A. MAHLSTEDT,
Clerk of the Executive Council.

At the Executive Council Chamber,
Melbourne, 6th September, 1960.

RESIGNATIONS.

HIS Excellency the Lieutenant-Governor of the State of Victoria, by and with the advice of the Executive Council thereof, has, by Orders made on the 30th day of August, 1960, accepted the resignations of the persons named hereunder of the offices mentioned, viz.:

DEPARTMENT OF AGRICULTURE.

THOMAS JOSEPH CARMODY, as a Member of the Onion Marketing Board from and inclusive of the 14th August, 1960.

LAW DEPARTMENT.

HECTOR HERMAN KRUGER, from the Commission of the Peace for the Western Bailiwick of the State of Victoria.

THOMAS ALFRED HAND, as a Commissioner for taking Declarations and Affidavits, pursuant to the provisions of the *Evidence Act 1958*.

HUGH ROY CRAWLEY, as a Commissioner for taking Declarations and Affidavits pursuant to the provisions of the *Evidence Act 1958*.

ALAN KEMP O'DONAHOO, as a Commissioner for taking Declarations and Affidavits, pursuant to the provisions of the *Evidence Act 1958*.

ROY STANLEY CAMPBELL, as a Commissioner for taking Declarations and Affidavits, pursuant to the provisions of the *Evidence Act 1958*, as from 11th September, 1960.

DEPARTMENT OF LABOUR AND INDUSTRY.

ERIC RHYL GWYTHYR, as the Deputy Representative of Employers on the Industrial Appeals Court.

A. MAHLSTEDT,
Clerk of the Executive Council.

At the Executive Council Chamber,
Melbourne, 30th August, 1960.

LOCAL GOVERNMENT ACT 1958.

At the Executive Council Chamber, Melbourne, the thirtieth day of August, 1960.

PRESENT:

HIS Excellency the Lieutenant-Governor of Victoria.
Mr. Turnbull Mr. Reid.
Mr. Porter

EXTENSION OF TIME FOR TAKING POLL AS TO RATING ON UNIMPROVED VALUES, SHIRE OF TOWONG.

IN pursuance of the provisions of section 327 (8) of the *Local Government Act 1958*, His Excellency the Lieutenant-Governor of the State of Victoria, by and with the advice of the Executive Council thereof, hereby postpones the taking of a poll by the Council of the Shire of Towong, under the provisions of Part XI of the said Act, to the day and time for the annual election of councillors to be held in August, 1961.

And the Honorable Murray Victor Porter, Her Majesty's Minister for Local Government for the State of Victoria, shall give the necessary directions herein accordingly.

A. MAHLSTEDT,
Clerk of the Executive Council.

DEPARTMENT OF CROWN LANDS AND SURVEY.

At the Executive Council Chamber, Melbourne, the thirtieth day of August, 1960.

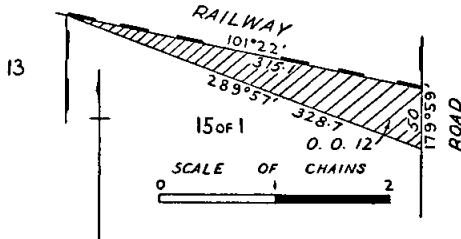
PRESENT:

His Excellency the Lieutenant-Governor of Victoria.
Mr. Turnbull | Mr. Reid.
Mr. Porter

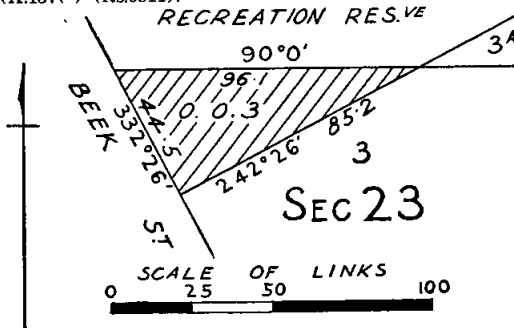
LANDS TEMPORARILY RESERVED AS SITES.

HIS Excellency the Lieutenant-Governor of the State of Victoria, by and with the advice of the Executive Council thereof, doth hereby, in pursuance of the provisions of the *Land Act 1958*, reserve, temporarily, and also except from occupation for mining purposes under any miner's right, the land hereinafter described:—

BERRYBANK.—Site for Railway purposes, 12 perches, Township of Berrybank, Parish of Poliah North, County of Grenville, as indicated by hachure on plan hereunder.—(B.777⁽²⁾) (Rs.7969).



KATAMATITE.—Site for Public Recreation, in addition to and adjoining the site temporarily reserved therefor by Order in Council of the 21st December, 1948, 3 perches, Township of Katamatite, Parish of Katamatite, County of Moira, as indicated by hachure on plan hereunder.—(K.137⁽⁴⁾) (Rs.6311).



And the Honorable Keith Hector Turnbull, Her Majesty's Commissioner of Crown Lands and Survey for the State of Victoria, shall give the necessary directions herein accordingly.

A. MAHLSTEDT,
Clerk of the Executive Council.

DEPARTMENT OF CROWN LANDS AND SURVEY.

At the Executive Council Chamber, Melbourne, the thirtieth day of August, 1960.

PRESENT:

His Excellency the Lieutenant-Governor of Victoria.
Mr. Turnbull | Mr. Reid.
Mr. Porter

UNUSED ROADS CLOSED.

HIS Excellency the Lieutenant-Governor of the State of Victoria, by and with the advice of the Executive Council thereof, doth hereby direct that, in pursuance of the provisions of section 349 of the *Land Act 1958*, the unused roads referred to hereunder be closed, viz.:—

Parish of Toora, County of Buln Buln, being the road between allotments 16b and 42b, section C, and allotment 43b, section C.—(T.257⁽⁷⁾) (G.66657).

Township of Cressy, Parish of Cressy, County of Grenville, being the roads within section 2.—(C.334 (D1)) (C.96417).

Parish of Condah, County of Normanby, being the road between allotment B, section 2, and allotments 3A and 3B, section 2.—(C.362⁽⁸⁾) (J.30059).

And the Honorable Keith Hector Turnbull, Her Majesty's Commissioner of Crown Lands and Survey for the State of Victoria, shall give the necessary directions herein accordingly.

A. MAHLSTEDT,
Clerk of the Executive Council.

DEPARTMENT OF CROWN LANDS AND SURVEY.

At the Executive Council Chamber, Melbourne, the thirtieth day of August, 1960.

PRESENT:

His Excellency the Lieutenant-Governor of Victoria.
Mr. Turnbull | Mr. Reid.
Mr. Porter

REVOCATIONS OF TEMPORARY RESERVATIONS OF LANDS BY ORDERS IN COUNCIL.

HIS Excellency the Lieutenant-Governor of the State of Victoria, by and with the advice of the Executive Council thereof, doth hereby, in pursuance of the provisions of the *Land Act 1958*, revoke the temporary reservations of lands by Orders in Council hereinafter referred to, viz.:—

BRAYBROOK.—Order in Council of 22nd July, 1872, of 2 acres of land in the Township of Braybrook, as a site for a Pound.—(Rs.4425.)

METUNG.—Order in Council of 8th July, 1909, of 14 4/10 perches of land in the Township of Metung, as a site for a Public Hall and Mechanics Institute.—(Rs.2020.)

NARREE WORRAN.—Order in Council of 12th January, 1874, of 1 acre 3 roods 31 perches of land in the Parish of Narree Worrana as a site for State School purposes, so far only as regards the portion thereof comprised within the boundaries published in the *Government Gazette* of 3rd August, 1960, and containing 4 perches, more or less.—(Rs.7946.)

SEA LAKE.—Order in Council of 6th July, 1897, of 1 acre 2 roods of land in the Township of Sea Lake, as a site for Public Buildings, so far only as regards the portion thereof comprised within the boundaries published in the *Government Gazette* of 3rd August, 1960, and containing 3 roods, more or less.—(Rs.3492.)

SEA LAKE.—Order in Council of 6th July, 1897, of 1 acre of land in the Township of Sea Lake, as a site for Police purposes, so far only as regards the portion thereof comprised within the boundaries published in the *Government Gazette* of 3rd August, 1960, and containing 2 roods 10 perches, more or less.—(Rs.3492.)

And the Honorable Keith Hector Turnbull, Her Majesty's Commissioner of Crown Lands and Survey for the State of Victoria, shall give the necessary directions herein accordingly.

A. MAHLSTEDT,
Clerk of the Executive Council.

PUBLIC SERVICE ACT 1958.

At the Executive Council Chamber, Melbourne, the thirtieth day of August, 1960.

PRESENT:

His Excellency the Lieutenant-Governor of Victoria.
Mr. Turnbull | Mr. Reid.
Mr. Porter

IN pursuance of the powers conferred by section 63 (7) of the *Public Service Act 1958*, His Excellency the Lieutenant-Governor of the State of Victoria, by and with the advice of the Executive Council thereof and upon the recommendation of the Public Service Board, doth by this Order certify that the office of Deputy Insurance Commissioner, Department of Chief Secretary, is an office substantially similar to an office in the Public Service.

And the Honorable Henry Edward Bolte, Her Majesty's Premier for the State of Victoria, shall give the necessary direction herein accordingly.

A. MAHLSTEDT,
Clerk of the Executive Council.

COUNTRY ROADS BOARD.

DECLARATION OF THE:

DAYLESFORD-BALLARAT ROAD IN THE CITY OF BALLAARAT.
 MANDURANG-ROAD IN THE CITY OF BENDIGO.
 DONCASTER-MORDIALLOC ROAD IN THE CITY OF BOX HILL.
 NORTH-ROAD, SOUTH-ROAD, AND BEACH-ROAD IN THE CITY OF BRIGHTON.
 PASCOE VALE-ROAD IN THE CITY OF BROADMEADOWS.
 BRUNSWICK-ROAD IN THE CITY OF BRUNSWICK.
 CANTERBURY-ROAD IN THE CITY OF CAMBERWELL.
 NORTH-ROAD AND GRANGE-ROAD IN THE CITY OF CAULFIELD.
 JOHNSTON-STREET, HEIDELBERG-ROAD, AND HODDLE MAIN ROAD IN THE CITY OF COLLENGWOOD.
 HEIDELBERG-DONCASTER ROAD AND DONCASTER-MITCHAM ROAD IN THE SHIRE OF DONCASTER AND TEMPLESTOWE.
 RALEIGH'S-ROAD BRIDGE, MOUNT ALEXANDER-ROAD AND ORMOND-ROAD IN THE CITY OF ESSENDON.
 HIGH-STREET IN THE SHIRE OF FERN TREE GULLY.
 HEIDELBERG-ROAD IN THE CITY OF FITZROY.
 HYDE-STREET IN THE CITY OF FOOTSCRAY.
 GEELONG-PORTARLINGTON ROAD IN THE CITY OF GEELONG.
 BARKERS-ROAD IN THE CITY OF HAWTHORN.
 FAIRFIELD-RESERVOIR ROAD AND CHANDLER HIGHWAY MAIN ROAD IN THE CITY OF HEIDELBERG.
 STUDLEY PARK-ROAD, DENMARK-STREET, BARKERS-ROAD, PRINCESS-STREET, AND CHANDLER HIGHWAY MAIN ROAD IN THE CITY OF KEW.
 HODDLE MAIN ROAD IN THE CITY OF MELBOURNE.
 DONCASTER-MORDIALLOC ROAD, NORTH-ROAD, SOUTH-ROAD, AND JASPER-ROAD IN THE CITY OF MOORABBIN.
 DONCASTER-MORDIALLOC ROAD IN THE CITY OF MORDIALLOC.
 HIGH-STREET AND DONCASTER-MORDIALLOC ROAD IN THE SHIRE OF MULGRAVE.
 FAIRFIELD-RESERVOIR ROAD IN THE CITY OF NORTHCOTE.
 DONCASTER-MORDIALLOC ROAD AND DONCASTER-MITCHAM ROAD IN THE CITY OF NUNAWADING.
 NORTH-ROAD AND DONCASTER-MORDIALLOC ROAD IN THE CITY OF OAKLEIGH.
 BEACH-ROAD, WILLIAMSTOWN-ROAD AND NORMANBY-ROAD IN THE CITY OF PORT MELBOURNE.
 HODDLE MAIN ROAD IN THE CITY OF PRAHRAN.
 FAIRFIELD-RESERVOIR ROAD IN THE CITY OF PRESTON.
 HODDLE MAIN ROAD IN THE CITY OF RICHMOND.
 BLUFF-ROAD AND SOUTH-ROAD IN THE CITY OF SANDRINGHAM.
 NORMANBY-ROAD AND BEACH-ROAD IN THE CITY OF SOUTH MELBOURNE.
 RALEIGH'S-ROAD BRIDGE IN THE CITY OF SUNSHINE.
 HODDLE MAIN ROAD AND BEACH-ROAD IN THE CITY OF ST. KILDA.
 DOUGLAS-PARADE IN THE CITY OF WILLIAMSTOWN.

At the Executive Council Chamber, Melbourne, the
 thirtieth day of August, 1960.

PRESENT:

His Excellency the Lieutenant-Governor of Victoria.

Mr. Turnbull
 Mr. Porter

Mr. Reid.

WHEREAS by the Resolution set out below and dated the twenty-second day of August One thousand nine hundred and sixty the Country Roads Board incorporated under the *Country Roads Act 1958* (No. 6229) being of opinion that the highways in the State of Victoria set out or described in the Schedule to the same are of sufficient importance to be main roads and acting under the powers in that behalf conferred upon it by the said Act declared such highways to be main roads within the meaning and for the purposes of the Act aforesaid: And whereas the said Act amongst other things provides that the Governor in Council may by Order published in the *Government Gazette* confirm such Resolution whereupon any road mentioned in such Resolution shall be a main road: And whereas it is deemed desirable to confirm the Resolution so made and passed by the said Country Roads Board: Now therefore His Excellency the Lieutenant-Governor of the State of Victoria by and with the advice of the Executive Council thereof doth hereby confirm such Resolution and declare upon the publication of this Order in the *Government Gazette* the roads mentioned in the Schedule to such Resolution of the Country Roads Board main roads within the meaning and for the purposes of the *Country Roads Act 1958*.

*Resolution for Declaration of Main Roads under the
 Country Roads Act.*

The Country Roads Board incorporated under the *Country Roads Act 1958* (No. 6229) at a meeting now holden being of opinion that the highways within the State of Victoria set out or described in the Schedule hereunder written are of sufficient importance to be main roads acting under the powers conferred upon it by the said Act doth by this Resolution hereby declare such highways to be main roads within the meaning and for the purposes of the said *Country Roads Act 1958*.

SCHEDULE.

City of Ballaarat.

4. *Daylesford-Ballaarat road* (20804).—Commencing at its junction with the Western Highway, at the south-western angle of section 216, City of Ballaarat; thence north-easterly along Water-street to its junction with the existing Daylesford-Ballaarat road, at the south-western angle of allotment 7, section 5, Parish of Ballaarat, on the northern boundary of the city.

City of Bendigo.

2. *Mandurang-road* (20902).—Commencing at the north-eastern angle of allotment 159, section H, Parish of Sandhurst, on the southern boundary of the city; thence north-westerly via Spring Gully-road, northerly via Carpenter-street to the southern angle of allotment 10a, section 66c, City of Bendigo, Parish of Sandhurst; thence generally north-westerly to and across the northern railway, via Mitchell-street to its junction with the Midland Highway at the western angle of section 1c of the said city.

Excluding the tramway areas maintained by the State Electricity Commission of Victoria.

City of Box Hill.

5. *Doncaster-Mordialloc road* (19205). Note.—The route of the portion of this road between the cities of Box Hill and Nunawading is already described in the City of Nunawading.

City of Brighton.

4. *North-road* (19304).—Commencing at its junction with Nepean Highway, at the south-eastern angle of Crown portion 30, Parish of Prahran, on the north-eastern boundary of the city; thence westerly to its junction with St. Kilda-street at the south-western angle of section 1, at Brighton, in the said parish.

Note.—The section of the above road joint with the City of Caulfield is included in the description of North-road in that city.

5. *South-road* (19305).—Commencing at its junction with Nepean Highway, at the north-eastern angle of Crown portion 38, Parish of Moorabbin, on the southern

boundary of the city; thence westerly along the said southern boundary to its junction with Beach-road near the Brighton Beach Railway Station in the said parish.

6. *Beach-road* (19306).—Commencing at the northern boundary of South-road, at the intersection of that road with Beach-road, near the Brighton Beach Railway Station, in the Parish of Moorabbin; thence generally northerly, via Beach-road and St. Kilda-street to its junction with Ormond Esplanade, at the south-eastern angle of portion 9, at Elwood, Parish of Prahran, on the western boundary of the city.

City of Broadmeadows.

6. *Pascoe Vale-road* (2606).—Commencing at its junction with Camp-road, on the northern boundary of Crown portion 6, Parish of Will Will Rook, near the north-eastern angle of lot 1087, on plan of subdivision numbered 9624, lodged in the Office of Titles, and being part of the said portion; thence north-easterly and northerly to its junction with Somerton-road, at the north-eastern angle of allotment J, section 4, Parish of Yuroke, on the northern boundary of the city.

City of Brunswick.

5. *Brunswick-road* (19505).—Commencing at the bridge over the Moonee Ponds Creek near the eastern boundary of allotment 9, section 5, Parish of Doutta Galla, on the western boundary of the city; thence south-easterly and easterly along the southern boundary of portion 91, Parish of Jika Jika, to its junction with the western street alignment of Grantham-street on the said southern boundary.

Also, commencing at its junction with the eastern street alignment of Grantham-street, on the southern boundary of portion 91, Parish of Jika Jika; thence easterly to its junction with the western street alignment of Sydney-road, at the south-eastern angle of the said portion.

Also, commencing at its junction with the eastern street alignment of Sydney-road, at the south-western angle of portion 90, Parish of Jika Jika; thence easterly to its junction with the western street alignment of Lygon-street, on the southern boundary of the portion last named.

Also, commencing at its junction with the eastern street alignment of Lygon-street, on the southern boundary of portion 90 of the said parish; thence easterly to its junction with the western street alignment of Nicholson-street at the south-eastern angle of lot 8, on plan of subdivision numbered 940, lodged in the Office of Titles, and being part of the said portion on the eastern boundary of the city (excluding such areas as are maintained by the Melbourne and Metropolitan Tramways Board).

City of Camberwell.

4. *Canterbury-road* (19404).—Commencing at its junction with Burke-road, on the western boundary of the city, at the north-western angle of Crown portion 117, Parish of Boroondara; thence easterly to its junction with Warrigal-road, at the north-western angle of allotment 39A, Parish of Nunawading, on the eastern boundary of the city.

City of Caulfield.

2. *North-road* (19602).—Commencing at its junction with Poath-road, at the south-eastern angle of Crown portion 84, Parish of Prahran, on the southern boundary of the city; thence westerly along the said southern boundary to the eastern street alignment of Hawthorn-road at the south-western angle of the Brighton Cemetery Reserve, in the said parish.

Also, commencing at the western street alignment of Hawthorn-road, at the south-eastern angle of Crown portion 43, Parish of Prahran, on the southern boundary of the city; thence westerly along the said boundary to its junction with the Nepean Highway at the south-western angle of Crown portion 32 of the said parish, on the eastern boundary of the city.

3. *Grange-road* (19603).—Commencing at its junction with North-road, at the south-western angle of Crown portion 73, Parish of Prahran, on the southern boundary of the city; thence northerly, north-westerly and north-easterly to its junction with the Princes Highway, at the northern angle of Crown portion 99 of the said parish.

City of Collingwood.

3. *Johnston-street* (19803).—Commencing at its junction with Smith-street, at the north-western angle of portion 73, City of Collingwood, Parish of Jika Jika, on the western boundary of the city; thence easterly to the western end of the declared Johnston-street Bridge road, at the north-western angle of portion 77 of the said city. (See survey plan No. 6632.)

1. *Heidelberg-road* (19801).—Commencing at the eastern street alignment of Turnbull-street, being the western end of the land described in survey plan No. 6769, near the western angle of Mayor's Park, City of Collingwood, Parish of Jika Jika; thence south-westerly via the central portion of the carriageway of Queens-parade, along the northern boundary of the city to its junction with Smith-street, near the north-western angle of allotment 1, section 3, of the said city, on the eastern boundary thereof.

Excluding the areas maintained by the Melbourne and Metropolitan Tramways Board.

4. *Hoddle Main Road* (19804).—Commencing at the junction of Kilgour-street and Queens-parade, on the northern boundary of the city, near the northern angle of allotment 31, section 16A, at Clifton Hill, Parish of Jika Jika; thence south-easterly and southerly via Kilgour-street to and under the Clifton Hill overpass to the northern angle of Mayor's Park; thence southerly, via Hoddle-street, to the northern street alignment of Victoria-parade, at the south-western angle of portion 55, City of Collingwood, in the said parish, on the southern boundary of the said city.

Shire of Doncaster and Templestowe.

5. *Heidelberg-Doncaster road* (4805).—Commencing at the north-eastern angle of lot 16, on plan of subdivision numbered 13699, lodged in the Office of Titles, and being part of Unwins Crown special survey, Parish of Bulleen; thence southerly and generally south-easterly through the said special survey, via Bulleen-road, Manningham-road, and Williamson-road, to its junction with Doncaster-road, at the south-eastern angle of lot 55, on plan of subdivision numbered 2937, lodged in the Office of Titles, and being part of Unwins Crown special survey.

6. *Doncaster-Mitcham road* (4806).—Commencing at the north-western angle of portion A, section 7, Parish of Bulleen; thence easterly to the northern boundary of portion B of the said section, and south-easterly through that portion to the northern angle of allotment 136, Parish of Nunawading, on the southern boundary of the shire.

Note.—The portion of the above road joint with the City of Nunawading is included in the description of the Doncaster-Mitcham road in the said city.

City of Essendon.

5. *Raleigh's-road Bridge* (19905).—Commencing at the south-eastern angle of allotment 106, Township of Mari-byrnong, Parish of Cut Paw Paw; thence by lines bearing respectively 69 deg. 0 min. 82 feet 6 in., 118 deg. 0 min. 318 ft. 6 in., 109 deg. 45 min. 30 ft. 6 in., 95 deg. 0 min. 104 ft. 6 in., 178 deg. 30 min. 25 feet, 269 deg. 30 min. 154 feet, 358 deg. 30 min. 23 feet, 298 deg. 0 min. 198 feet, 280 deg. 30 min. 22 feet, 256 deg. 0 min. 168 ft. 6 in., 249 deg. 40 min. 101 feet, 242 deg. 50 min. 87 feet, 270 deg. 30 min. 127 feet, 360 deg. 0 min. 23 ft. 6 in., and 67 deg. 0 min. 350 feet to the point of commencement. (See survey plan No. 7700.)

6. *Mount Alexander-road* (19906).—Commencing at the northern street alignment of Leak-street, being the eastern angle of section 25, Town of Essendon, Parish of Doutta Galla; thence south-easterly to its junction with Pascoe Vale-road on the eastern boundary of allotment C, section 6, of the said parish.

Excluding the areas maintained by the Melbourne and Metropolitan Tramways Board.

7. *Ormond-road* (19907).—Commencing at its junction with Mount Alexander-road, at the south-western angle of lot 7, block D, on plan of subdivision numbered 2336, lodged in the Office of Titles, and being part of allotment 9, section 5, Parish of Doutta Galla; thence easterly through the said allotment to the bridge over the Moonee Ponds Creek near the eastern boundary of the said allotment 9, on the eastern boundary of the city.

Shire of Fern Tree Gully.

16. *High-street* (5916).—Commencing at the bridge over Dandenong Creek, near the south-eastern angle of Crown portion 102, Parish of Mulgrave, on the western boundary of the shire; thence easterly to its junction with Stud-road, at the south-eastern angle of allotment 17a, Parish of Scoresby.

City of Fitzroy.

1. *Heidelberg-road* (20001).—Commencing at the junction of Alexandra-parade with the eastern street alignment of Nicholson-street, at the north-western angle of portion 84, City of Fitzroy, Parish of Jika Jika, on the western boundary of the city; thence easterly via Alexandra-parade, to the western street alignment of Brunswick-street on the northern boundary of the said portion.

Also, commencing at the junction of Alexandra-parade with the eastern street alignment of Brunswick-street; thence north-easterly, via Alexandra-parade and the central portion of the carriageway of Queens-parade, to its junction with Smith-street, near the north-western angle of allotment 1, section 3, City of Collingwood, Parish of Jika Jika, on the eastern boundary of the City of Fitzroy.

Excluding the areas maintained by the Melbourne and Metropolitan Tramways Board.

NOTE.—The section of the above road joint with the City of Collingwood is included in the description of Heidelberg-road in that city.

City of Footscray.

3. *Hyde-street* (6203).—Commencing at the intersection of Douglas-parade and Hyde-street, on the southern boundary of the city near the northern angle of allotment 76, section 7, Parish of Cut Paw Paw; thence northerly and north-easterly, via Hyde-street, to its junction with Napier-street, at the north-western angle of section 9, City of Footscray, in the said parish.

City of Geelong.

2. *Geelong-Portarlington road* (6302).—Commencing at the north-western angle of allotment 1, section 5, Parish of Moolap, on the eastern boundary of the city; thence westerly to its junction with the Bellarine Highway at the south-western angle of section 64, City of Geelong.

City of Hawthorn.

1. *Barkers-road* (20501). NOTE.—For the description of this road between the cities of Hawthorn and Kew, see the description of Barkers-road, City of Kew.

City of Heidelberg.

5. *Fairfield-Reservoir road* (7405).—Commencing at the junction of Station-street and Heidelberg-road, at a point on the southern boundary of Crown portion 114, Parish of Jika Jika, distant 69 deg. 27 min. 141 ft. 51 in. from the south-western angle thereof (survey plan No. 5823); thence northerly to the northern boundary of the said portion, on the western boundary of the city.

6. *Chandler Highway Main Road* (7406).—Commencing at its junction with the main Heidelberg-Eltham road, at a point on the eastern boundary of lot 2 on plan of subdivision numbered 14538, lodged in the Office of Titles, and being part of Crown portion 117, Parish of Jika Jika, the said point being distant 318 deg. 19 min. 73 ft. 03 in. from the south-eastern angle of the said lot 2 (survey plan No. 7105); thence south-easterly and southerly through the said portion, to and including the bridge over the Yarra River, near the southern boundary of portion 117, on the southern boundary of the city.

City of Kew.

3. *Studley Park-road* (21303).—Commencing at the eastern end of the declared Johnston-street Bridge road, in allotment 78c, City of Kew, Parish of Boroondara (see survey plans Nos. 4115 and 6632); thence south-easterly and easterly to its junction with Princess-street, at the south-eastern angle of allotment 79, at Kew, in the said parish.

4. *Denmark-street* (21304).—Commencing at its junction with the southern street alignment of High-street, at the north-western angle of Crown portion 80, at Kew, in the Parish of Boroondara; thence southerly to its junction with Barkers-road, at the south-western angle of Crown portion 73 of the said parish, on the southern boundary of the city.

5. *Barkers-road* (21305).—Commencing at its junction with Denmark-street, at the south-western angle of Crown portion 73, Parish of Boroondara, on the southern boundary of the city; thence easterly along the said boundary to the western street alignment of Glenferrie-road, at the south-eastern angle of the said Crown portion.

Also, commencing at the eastern street alignment of Glenferrie-road, at the south-western angle of Crown portion 72, Parish of Boroondara, on the southern boundary of the city; thence easterly along the said southern boundary to its junction with Burke-road, at the south-eastern angle of Crown portion 71 of the said parish, on the eastern boundary of the city.

6. *Princess-street* (21306).—Commencing at its junction with Chandler Highway, at Earl-street, at the north-western angle of lot 1, on plan of subdivision numbered 35306, lodged in the Office of Titles, and being part of portion 59, Parish of Boroondara; thence southerly to its junction with Studley Park-road, at the south-western angle of lot 2, on plan of subdivision numbered 50467, lodged in the Office of Titles, and being part of portion 87 of the said parish.

7. *Chandler Highway Main Road* (21307).—Commencing at its junction with Princess-street, on the western boundary of Crown portion 59, Parish of Boroondara; thence north-westerly and northerly through a Lunatic Asylum Reserve in the said parish, to and including the bridge over the Yarra River, near the northern boundary of the said reserve, on the northern boundary of the city.

City of Melbourne.

4. *Hoddle Main Road* (20704).—Commencing at the junction of Hoddle-street and Victoria-street, at the north-eastern angle of section 24, City of Melbourne, Parish of Melbourne North; thence southerly, via Hoddle-street, to the northern street alignment of Bridge-road, at the south-western angle of portion 37, City of Richmond, Parish of Jika Jika.

Also, commencing at the southern street alignment of Bridge-road, at the north-western angle of portion 24, City of Richmond, Parish of Jika Jika; thence southerly via Punt-road to the northern street alignment of Swan-street, at the south-western angle of portion 23 of the said city.

Also, commencing at the southern street alignment of Swan-street, at the north-western angle of portion 1, City of Richmond, Parish of Jika Jika; thence southerly via Punt-road to its junction with the northern end of the declared Hoddle Bridge-road (see survey plan No. 4645).

NOTE.—The section of the above road joint with Prahran City is included in the description of Hoddle Main Road in that city.

City of Moorabbin.

7. *North-road* (10907). NOTE.—For a description of the above road in this city, see the description of North-road in the cities of Oakleigh and Caulfield.

5. *South-road* (10905). NOTE.—For a description of the above road in this city, see the description of South-road in the City of Brighton.

8. *Jasper-road* (10908).—Commencing at its junction with South-road, at the south-eastern angle of lot 24, on plan of subdivision numbered 11435, lodged in the Office of Titles, and being part of Dendy's Crown special survey; thence northerly to its junction with North-road at the north-eastern angle of lot 10, on plan of subdivision numbered 1711, lodged in the Office of Titles, and being part of Dendy's Crown special survey, on the northern boundary of the city.

Shire of Mulgrave.

6. *High-street* (11406).—Commencing at its junction with Warrigal-road, at the south-western angle of Crown portion 113, Parish of Mulgrave, on the western boundary of the shire; thence easterly through the said parish to the bridge over Dandenong Creek, near the south-eastern angle of Crown portion 102 thereof, on the eastern boundary of the shire.

Excluding such areas as already form part of a declared Country Roads Board road.

7. *Doncaster-Mordialloc road* (11407).—Commencing at its junction with Highbury-road, at the north-western angle of Crown portion 64, Parish of Mulgrave, on the northern boundary of the shire; thence southerly via Stevensons-road to its junction with Waverley-road, at the south-western angle of allotment 61A of the said parish.

City of Northcote.

1. *Fairfield-Reservoir road* (21401).—Commencing at the northern boundary of Crown portion 114, Parish of Jika Jika, on the boundary of the city; thence northerly via Station-street, through Crown portions 122, 129, and 130 of the said parish, to its junction with Mansfield-street, in the Crown portion last named, at the north-western angle of lot 1 on plan of subdivision numbered 1342, lodged in the Office of Titles.

City of Nunawading.

5. *Doncaster-Mordialloc road* (12305).—Commencing at its junction with the Maroondah Highway, on the western boundary of the city, at a point on the eastern boundary of allotment 24A, Parish of Nunawading, distant 180 deg. 0 min. 40 feet from the north-eastern angle of the said allotment (survey plan No. 7370); thence southerly along the western boundary of the city to the south-eastern angle of allotment 53b of the said parish.

Save and except those parts of the above road which already form part of a declared Country Roads Board road.

6. *Doncaster-Mitcham road* (12306).—Commencing at the northern angle of allotment 136, Parish of Nunawading, on the northern boundary of the city; thence south-easterly along the said northern boundary to the south-western angle of allotment 138A; thence further south-easterly to its junction with the Maroondah Highway at the south-eastern angle of allotment 119 of the said parish.

City of Oakleigh.

4. *North-road* (12504).—Commencing at its junction with the Princes Highway, at the eastern angle of Crown allotment 15B, Parish of Mulgrave; thence westerly to its junction with Poath-road, at the south-eastern angle of Crown portion 84, Parish of Prahran, on the western boundary of the city.

Excluding such areas of land as already form part of a declared Country Roads Board road.

5. *Doncaster-Mordialloc road* (12505).—Commencing at its junction with Ferntree Gully-road, at the north-eastern angle of Crown allotment 15, Parish of Mulgrave, on the northern boundary of the city; thence southerly, via Clayton-road, to the south-eastern angle of the said allotment, at its junction with the Princes Highway.

Also, commencing at its junction with the Princes Highway, at the north-eastern angle of Crown allotment 16, Parish of Mulgrave; thence southerly, via Clayton-road, to the north-western angle of Crown portion 1, section 11, Parish of Mordialloc, on the southern boundary of the city.

Excluding such areas of land as already form part of a declared Country Roads Board road.

NOTE.—The portion of the above road joint with the City of Moorabbin is described in the declaration of the Doncaster-Mordialloc road in that city.

City of Port Melbourne.

1. *Beach-road* (21501).—Commencing at its junction with Bay-street, at the south-western angle of section 2A, City of Port Melbourne, Parish of Melbourne South; thence generally south-easterly and north-easterly to the south-western angle of section A of the said city; thence south-easterly to the south-western angle of section 43Y, City of South Melbourne, in the said parish, on the eastern boundary of the city.

2. *Williamstown-road* (21502).—Commencing at the east bank of the Yarra River, at the Williamstown Ferry landing, on the western boundary of the city; thence north-easterly to the western angle of allotment 2, section 67B, City of Port Melbourne, Parish of Melbourne South; thence further north-easterly to its junction with Ingles-street, near the western angle of section 62, in the said city and parish.

3. *Normanby-road* (21503).—Commencing at its junction with Ingles-street, near the western angle of section 62, City of Port Melbourne, Parish of Melbourne South; thence north-easterly to the western angle of allotment 26, section 85, City of South Melbourne, in the said parish, on the eastern boundary of the city.

City of Prahran.

1. *Hoddle Main Road* (21601).—Commencing at the southern end of the declared Hoddle Bridge-road, formed by lines bearing 183 deg. 0 min. 25 ft. 9 in. and 180 deg. 0 min. 100 ft. 9 in., near the north-western angle of portion 1, Parish of Prahran, on the western boundary of the city (see survey plan No. 4645); thence southerly along the said boundary, via Punt-road, to the northern street alignment of Toorak-road, at the south-western angle of the said portion.

Also, commencing at the southern street alignment of Toorak-road, at the north-western angle of portion 38, Parish of Prahran, on the western boundary of the city; thence southerly along the said boundary, via Punt-road, to the northern street alignment of Commercial-road, at the south-western angle of the said portion.

Also, commencing at the southern street alignment of Commercial-road, at the north-western angle of portion 39, Parish of Prahran, on the western boundary of the city; thence southerly along the said boundary to the northern street alignment of High-street, at the south-western angle of the said portion.

Also, commencing at the southern street alignment of High-street, at the north-western angle of allotment A, portion 58, Parish of Prahran, on the western boundary of the city; thence southerly by the said boundary, via Punt-road, to its junction with Nelson-street, on the western boundary of allotment C, portion 59, of the said parish.

City of Preston.

4. *Fairfield-Reservoir road* (13604).—Commencing at the junction of Albert-street and Dundas-street, in portion 138, Parish of Jifka Jifka, on the southern boundary of the city; thence northerly, via Albert-street and Eileen-street, through portions 138, 145 and 146 of the said parish, to its junction with Wood-street, at the north-western angle of lot 103, on plan of subdivision numbered 10876, lodged in the Office of Titles, and being part of the portion last named.

City of Richmond.

2. *Hoddle Main Road* (21702). NOTE.—For a description of the above road in this city, see the declaration of Hoddle Main Road in the City of Melbourne.

City of Sandringham.

2. *Bluff-road* (20602).—Commencing at its junction with Royal-avenue, near the south-eastern angle of lot 1, on plan of subdivision numbered 14746, lodged in the Office of Titles, and being part of Crown portion 25, Parish of Moorabbin; thence southerly to its junction with Beach-road, at the southern angle of Crown portion 28 of the said parish.

3. *South-road* (20603). NOTE.—For a description of the above road in this city, see the declaration of South-road in the City of Brighton.

City of South Melbourne.

1. *Normanby-road* (21801).—Commencing at the western angle of allotment 26, section 85, City of South Melbourne, Parish of Melbourne South, on the western boundary of the city; thence north-easterly to the northern angle of Crown allotment 65 of the said city.

2. *Beach-road* (21802).—Commencing at the south-western angle of section 43Y, City of South Melbourne, Parish of Melbourne South, on the western boundary of the city; thence south-easterly, via Beaconsfield-parade, to the south-eastern angle of section 64D of the said city, on the eastern boundary of the city.

City of Sunshine.

4. *Raleigh's-road Bridge* (22304). NOTE.—For a technical description of the above road in this city, see the description of Raleigh's-road Bridge in the City of Essendon.

City of St. Kilda.

1. *Hoddle Main Road* (21901).—Commencing at its junction with Pattison-street, at a point on the eastern boundary of portion 46, at St. Kilda, Parish of Melbourne South, distant 360 deg. 0 min. 194 ft. 2 in. from the north-eastern angle of lot 1 on plan of subdivision numbered 27998, lodged in the Office of Titles; thence southerly to the northern street alignment of Inkerman-street, at the south-western angle of allotment E, portion 69, Parish of Prahran.

Also, commencing at its junction with Blessington-street, at the north-eastern angle of allotment 68, at St. Kilda, Parish of Melbourne South; thence southerly to its junction with Ormond Esplanade at the south-western angle of allotment 20B at Elwood, Parish of Prahran; thence further southerly to its junction with Beach-road, near the western boundary of the city.

NOTE.—The route of this road, between the cities of Prahran and St. Kilda, is set out in the description of the road route in the City of Prahran.

2. *Beach-road* (21902).—Commencing at the south-eastern angle of section 64D, City of South Melbourne, Parish of Melbourne South, on the western boundary of the city; thence south-easterly, via Beaconsfield-parade, to its junction with Mary-street, at the southern angle of allotment 1, section 1, at St. Kilda, in the said parish; thence south-easterly, via the Esplanade, Lower Esplanade, and Marine-parade, to its junction with Shakespeare-grove, at the north-western angle of allotment 94, at St. Kilda, in the said parish; thence further south-easterly, via Marine-parade, to its junction with Shelley-street, at the south-western angle of allotment 91, at St. Kilda, in the said parish; thence further south-easterly to its junction with Hoddle Main Road, and further south-easterly to the south-eastern angle of allotment 18A, Parish of Prahran, at Elwood; thence continuing south-easterly, via Ormond Esplanade, to its junction with St. Kilda-street, at the south-eastern angle of portion 9 of the parish last named, on the eastern boundary of the city.

NOTE.—The route of this road, between the cities of Brighton and St. Kilda, is set out in the description of the road route in the City of Brighton.

City of Williamstown.

2. *Douglas-parade* (22102).—Commencing at Kororoit Creek-road, on the southern boundary of allotment 9, portion 2, City of Williamstown, Parish of Cut Paw Paw, at the south-eastern angle of the land comprised in certificate of title entered in the register book, volume 6369, folio 1273762; thence north-westerly through allotments 9, 10, and 11, portion 2, and northerly through allotment 12, portion 2, to the south-eastern angle of allotment 13, portion 7, of the said parish; thence northerly along the eastern boundary of the allotment last named, and further northerly and north-westerly to its junction with Hyde-street, on the northern boundary of the city, near the northern angle of allotment 76, section 7, of the said parish.

The common seal of the Country Roads Board was hereto affixed, at Carlton, this twenty-second day of August, One thousand nine hundred and sixty, in the presence of—

D. V. DARWIN, Chairman.

(SEAL) W. H. NEVILLE, Member.

R. E. V. DONALDSON, Secretary.

And the Honorable Sir Thomas Karran Maltby, Her Majesty's Commissioner of Public Works for the State of Victoria, shall give the necessary directions herein accordingly.

A. MAHLSTEDT,
Clerk of the Executive Council.

COUNTRY ROADS BOARD.

At the Executive Council Chamber, Melbourne, the thirtieth day of August, 1960.

PRESENT:

His Excellency the Lieutenant-Governor of Victoria.

Mr. Turnbull
Mr. Porter

Mr. Reid.

ORDER APPROVING OF WIDENING AN EXISTING MAIN ROAD IN THE SHIRE OF HEYTESBURY.

WHEREAS the Country Roads Board constituted under the *Country Roads Act 1958* (No. 6229) has represented to His Excellency the Governor in Council that it appears to it desirable that the existing Cobden-Scotts Creek road in the Shire of Heytesbury (declared to be a main road under the said Act which declaration was confirmed by the Order in Council published in the *Government Gazette* of the 11th August, 1937, on page 2458) should be widened by the said Board: And whereas the said Board in accordance with the requirements of section 19 of the said cited Act has caused to be prepared a map plan and estimate showing the points between which and on and through what land the said widening is proposed to be made and the cost of acquiring the land: And whereas on an inspection of the said map and plan and a consideration of the said estimate His Excellency the Governor in Council is satisfied that there are funds legally available for acquiring the land: Now therefore be it known by this present Order that His Excellency the Lieutenant-Governor of the State of Victoria with the advice of the Executive Council thereof doth hereby approve of the said road being widened, that is to say:—

All that piece of land in the Parish of Jancourt, the boundaries of which are as follow:—Commencing at a point in allotment G2 of the said parish distant 180 deg. 0 min. 7,442.5 links, 286 deg. 43 min. 606.4 links and 291 deg. 21 min. 297.8 links from the north-eastern angle of the said allotment; thence by lines bearing respectively 297 deg. 38 min. 423.5 links, 302 deg. 5 min. 544.5 links, 303 deg. 51 min. 697 links, 120 deg. 52 min. 847.4 links and 122 deg. 32 min. 816 links to the point of commencement—which said piece of land is particularly delineated and shown coloured red and blue on survey plan numbered 7546, lodged in the office of the Country Roads Board.

And the Honorable Sir Thomas Karran Maltby, Her Majesty's Commissioner of Public Works for the State of Victoria, shall give the necessary directions herein accordingly.

A. MAHLSTEDT,
Clerk of the Executive Council.

COUNTRY ROADS BOARD.

At the Executive Council Chamber, Melbourne, the thirtieth day of August, 1960.

PRESENT:

His Excellency the Lieutenant-Governor of Victoria

Mr. Turnbull
Mr. Porter

Mr. Reid.

ORDER APPROVING OF WIDENING AN EXISTING MAIN ROAD IN THE SHIRE OF FERN TREE GULLY.

WHEREAS the Country Roads Board constituted under the *Country Roads Act 1958* (No. 6229) has represented to His Excellency the Governor in Council that it appears to it desirable that the existing Main Fern Tree Gully-road in the Shire of Fern Tree Gully (declared to be a main road under the said Act which declaration was confirmed by the Order in Council published in the *Government Gazette* of the 5th November, 1913, on page 4812) should be widened by the said Board: And whereas the said Board in accordance with the requirements of section 19 of the said cited Act has caused to be prepared a map plan and estimate showing the points between which and on and through what land the said widening is proposed to be made and the cost of acquiring the land: And whereas on an inspection of the said map and plan and a consideration of the said estimate His Excellency the Governor in Council is satisfied that there are funds legally available for acquiring the land: Now therefore be it known by this present Order that His Excellency the Lieutenant-Governor of the State of Victoria with the advice of the Executive Council thereof doth hereby approve of the said road being widened, that is to say:—

All that piece of land in the Parish of Scoresby, the boundaries of which are as follow:—Commencing at the north-western angle of allotment 4 of the said parish; thence by lines bearing respectively 90 deg. 53 min. 10 sec. 520 feet, 266 deg. 43 min. 250 ft. 8 in., 258 deg. 18 min. 252 ft. 3½ in., 247 deg. 28 min. 252 ft. 3½ in., 239 deg. 2 min. 40 sec. 250 ft. 8 in. and 54 deg. 52 min. 40 sec. 520 feet to the point of commencement—which said piece of land is particularly delineated and shown coloured red and blue on survey plan numbered 7579, lodged in the office of the Country Roads Board.

And the Honorable Sir Thomas Karran Maltby, Her Majesty's Commissioner of Public Works for the State of Victoria, shall give the necessary directions herein accordingly.

A. MAHLSTEDT,
Clerk of the Executive Council.

COUNTRY ROADS BOARD.

At the Executive Council Chamber, Melbourne, the thirtieth day of August, 1960.

PRESENT:

His Excellency the Lieutenant-Governor of Victoria.

Mr. Turnbull
Mr. Porter

Mr. Reid.

ORDER APPROVING OF WIDENING AN EXISTING STATE HIGHWAY IN THE SHIRE OF BELFAST.

WHEREAS the Country Roads Board constituted under the *Country Roads Act 1958* (No. 6229) has represented to His Excellency the Governor in Council that it appears to it desirable that the existing Princes Highway in the Shire of Belfast (declared to be a State highway under the said Act which declaration was confirmed by the Order in Council published in the *Government Gazette* of the 8th July, 1925, on pages 2371-3) should be widened by the said Board: And whereas the said Board in accordance with the requirements of section 19 of the said cited Act has caused to be prepared a map plan and estimate showing the points between which and on and through what land the said widening is proposed to be made and the cost of acquiring the land: And whereas on an inspection of the said map and plan and a consideration of the said estimate His Excellency the Governor in Council is satisfied that there are funds

legally available for acquiring the land: Now therefore be it known by this present Order that His Excellency the Lieutenant-Governor of the State of Victoria with the advice of the Executive Council thereof doth hereby approve of the said highway being widened, that is to say:—

All those pieces of land in the Parish of Yangery, the boundaries of which are as follow:—

(a) Commencing at a point on the northern boundary of the existing Princes Highway through Rutledges Crown Special Survey in the said parish, the said point being distant 63 deg. 53 min. 1,056.1 links from the south-western angle of the land comprised in certificate of title entered in the Register Book, volume 7573, folio 033; thence by lines bearing respectively 56 deg. 53 min. 242.5 links, 42 deg. 5 min. 441 links, 216 deg. 52 min. 425.7 links and 243 deg. 53 min. 270.9 links to the point of commencement.

(b) Commencing at a point on the northern boundary of the existing Princes Highway through Rutledges Crown Special Survey in the said parish, the said point being at the south-western angle of the land comprised in certificate of title entered in the Register Book, volume 6664, folio 737; thence by lines bearing respectively 225 deg. 6 min. 114 links, 243 deg. 56 min. 513.5 links, 60 deg. 50 min. 504.7 links, 49 deg. 1 min. 423.6 links and 225 deg. 6 min. 308.4 links to the point of commencement.

(c) Commencing at a point on the northern boundary of lot 11 on plan of subdivision numbered 5551, lodged in the Office of Titles, and being part of Rutledges Crown Special Survey in the said parish, the said point being distant 243 deg. 53 min. 1,057.3 links from the north-eastern angle of the said lot; thence by lines bearing respectively 237 deg. 51 min. 175.4 links, 230 deg. 49 min. 198.2 links, 45 deg. 6 min. 196.3 links and 63 deg. 53 min. 181.7 links to the point of commencement—

which said pieces of land are particularly delineated and shown coloured red on survey plans numbered 7621, 7622, and 7625, lodged in the office of the Country Roads Board.

And the Honorable Sir Thomas Karran Maltby, Her Majesty's Commissioner of Public Works for the State of Victoria, shall give the necessary directions herein accordingly.

A. MAHLSTEDT,
Clerk of the Executive Council.

COUNTRY ROADS BOARD.

At the Executive Council Chamber, Melbourne, the thirtieth day of August, 1960.

PRESENT:

His Excellency the Lieutenant-Governor of Victoria.
Mr. Turnbull | Mr. Reid.
Mr. Porter |

ORDER APPROVING OF A DEVIATION FROM A STATE HIGHWAY IN THE SHIRE OF PORTLAND.

WHEREAS the Country Roads Board constituted under the *Country Roads Act 1958* (No. 6229) has represented to His Excellency the Governor in Council that it appears to it desirable that the deviation hereafter referred to from the existing Princes Highway in the Shire of Portland (declared to be a State highway under the said Act which declaration was confirmed by the Order in Council published in the *Government Gazette* of the 8th July, 1925, on pages 2371-3) should be made by the said Board: And whereas the said Board in accordance with the requirements of section 19 of the said cited Act has caused to be prepared a map plan and estimate showing the points between which and on and through what land the said deviation is proposed to be made and the cost of acquiring the land: And whereas on an inspection of the said map and plan and a consideration of the said estimate His Excellency the Governor in Council is satisfied that there are funds legally available for acquiring the land: Now therefore be it known by this present Order that His Excellency

the Lieutenant-Governor of the State of Victoria with the advice of the Executive Council thereof doth hereby approve of the said highway being made, that is to say:—

All those pieces of land in the Parish of Tyrendarra, the boundaries of which are as follow:—

(a) Commencing at the south-eastern angle of allotment 18 of the said township in the said parish; thence by lines bearing respectively 270 deg. 24 min. 578.1 links, 86 deg. 44 min. 583.5 links, 77 deg. 48 min. 532.5 links, 233 deg. 51 min. 5.3 links, 250 deg. 39 min. 445 links and 270 deg. 24 min. 100.6 links to the point of commencement.

(b) Commencing at the north-western angle of allotment 3 of the said parish; thence by lines bearing respectively 96 deg. 30 min. 497.2 links, 253 deg. 13 min. 367.9 links, 186 deg. 30 min. 6.1 links, 276 deg. 30 min. 14.1 links, 253 deg. 13 min. 135.3 links, 245 deg. 3 min. 866.1 links and 54 deg. 3 min. 973.2 links to the point of commencement—

which said pieces of land are particularly delineated and shown coloured red on survey plans numbered 7623 and 7636, lodged in the office of the Country Roads Board.

And the Honorable Sir Thomas Karran Maltby, Her Majesty's Commissioner of Public Works for the State of Victoria, shall give the necessary directions herein accordingly.

A. MAHLSTEDT,
Clerk of the Executive Council.

COUNTRY ROADS BOARD.

At the Executive Council Chamber, Melbourne, the thirtieth day of August, 1960.

PRESENT:

His Excellency the Lieutenant-Governor of Victoria.
Mr. Turnbull | Mr. Reid.
Mr. Porter |

ORDER APPROVING OF WIDENING AN EXISTING STATE HIGHWAY IN THE SHIRE OF BIRCHIP.

WHEREAS the Country Roads Board constituted under the *Country Roads Act 1958* (No. 6229) has represented to His Excellency the Governor in Council that it appears to it desirable that the existing North Western Highway in the Shire of Birchip (declared to be a State highway under the said Act which declaration was confirmed by the Order in Council published in the *Government Gazette* of the 10th August, 1960, on pages 2743-48) should be widened by the said Board: And whereas the said Board in accordance with the requirements of section 19 of the said cited Act has caused to be prepared a map plan and estimate showing the points between which and on and through what land the said widening is proposed to be made and the cost of acquiring the land: And whereas on an inspection of the said map and plan and a consideration of the said estimate His Excellency the Governor in Council is satisfied that there are funds legally available for acquiring the land: Now therefore be it known by this present Order that His Excellency the Lieutenant-Governor of the State of Victoria with the advice of the Executive Council thereof doth hereby approve of the said highway being widened, that is to say:—

All that piece of land in the Parish of Curryo, the boundaries of which are as follow:—Commencing at the north-eastern angle of allotment 45 of the said parish; thence by lines bearing respectively 146 deg. 29 min. 774 links, 180 deg. 0 min. 1,209.1 links, 350 deg. 15 min. 1,166.8 links, 333 deg. 37 min. 787 links and 89 deg. 58 min. 40 sec. 119.9 links to the point of commencement—which said piece of land is particularly delineated and shown coloured red on survey plan numbered 7583, lodged in the office of the Country Roads Board.

And the Honorable Sir Thomas Karran Maltby, Her Majesty's Commissioner of Public Works for the State of Victoria, shall give the necessary directions herein accordingly.

A. MAHLSTEDT,
Clerk of the Executive Council.

MILK AND DAIRY SUPERVISION ACT 1958, No. 6317.

At the Executive Council Chamber, Melbourne, the thirtieth day of August, 1960.

PRESENT:

His Excellency the Lieutenant-Governor of Victoria,
 Mr. Turnbull | Mr. Reid
 Mr. Porter

REGULATIONS.

IN pursuance of the powers conferred by the *Milk and Dairy Supervision Act 1958* (No. 6317), His Excellency the Lieutenant-Governor of the State of Victoria, by and with the advice of the Executive Council thereof, doth hereby rescind the Regulation made under the corresponding previous Act on the sixth day of September, 1934, and make the following regulation:—

Every receipt for money paid in respect of the licence fee by an applicant for a licence under Section 62 of the *Milk and Dairy Supervision Act 1958*, shall be issued in the following form:

COAT OF ARMS.
Milk and Dairy Supervision Act 1958.
 Department of Agriculture, Melbourne.

Received

On	From	Receipt No.	Premises Situate at.	The Sum of		Drawn On.	At	Period Ending 30th June.	Prescribed Fee.	Balance
				Cash.	Cheque.					

Being fee lodged with application for a licence for a * at the above-mentioned premises subject to the provisions of, and regulations under, the *Milk and Dairy Supervision Act 1958*.

* Dairy, Dairy Farm, Factory, Store.

Superintendent of Dairying.

And the Honorable Keith Hector Turnbull, Her Majesty's Acting Minister of Agriculture for the State of Victoria, shall give the necessary directions herein accordingly.

A. MAHLSTEDT,
 Clerk of the Executive Council.

LABOUR AND INDUSTRY ACTS.

At the Executive Council Chamber, Melbourne, the thirtieth day of August, 1960.

PRESENT:

His Excellency the Lieutenant-Governor of Victoria,
 Mr. Turnbull | Mr. Reid
 Mr. Porter

APPOINTMENT OF DEPUTY MEMBER OF THE INDUSTRIAL APPEALS COURT.

WHEREAS Eric Rhyl Gwyther, the deputy representative of employers on the Industrial Appeals Court who on the 10th day of September, 1957, was appointed for a term ending on the 27th day of September, 1962, has resigned.

Now therefore, by virtue of the powers conferred by the Labour and Industry Acts, His Excellency the Lieutenant-Governor of the State of Victoria, by and with the advice of the Executive Council thereof, doth by this Order appoint John Valentine Kean, to be deputy representative of employers for a term commencing on the 1st day of September, 1960, and ending on the 30th day of September, 1960, to act in any case where the member of the Industrial Appeals Court appointed to represent employers is unable to act.

And the Honorable George Oswald Reid, Her Majesty's Minister of Labour and Industry for the State of Victoria, shall give the necessary directions herein accordingly.

A. MAHLSTEDT,
 Clerk of the Executive Council.

MARKETING OF PRIMARY PRODUCTS ACT 1958 (No. 6304).

At the Executive Council Chamber, Melbourne, the thirtieth day of August, 1960.

PRESENT:

His Excellency the Lieutenant-Governor of Victoria,
 Mr. Turnbull | Mr. Reid
 Mr. Porter

APPOINTMENT OF A DAY FOR A POLL TO BE TAKEN OF THE PRODUCERS OF ONIONS FOR THE ELECTION OF A REPRESENTATIVE TO BE AN ELECTIVE MEMBER OF THE ONION MARKETING BOARD.

IN pursuance of the provisions in that behalf contained in the *Marketing of Primary Products Act 1958* (No. 6304), His Excellency the Lieutenant-Governor of the State of Victoria, in the Commonwealth of Australia, by and with the advice of the Executive Council of the said State, doth by this Order hereby appoint Thursday, the 3rd day of November, 1960, as the day for a poll to be taken of the producers of Onions for the election of one (1) representative to be an elective member of the Onion Marketing Board; and doth further appoint one (1) electoral area defined as follows for such election, that is to say—

The Beac, Camperdown and Cobden Subdivisions of the State Electoral District of Hampden; and the Beech Forest, Colac, Jancourt, Krambruk and Port

Campbell Subdivisions of the State Electoral District of Polwarth.

And the Honorable Keith Hector Turnbull, Her Majesty's Acting Minister of Agriculture for the State of Victoria, shall give the necessary directions herein accordingly.

A. MAHLSTEDT,
Clerk of the Executive Council.

BEAUFORT WATERWORKS TRUST.

At the Executive Council Chamber, Melbourne, the sixth day of September, 1960.

PRESENT:

His Excellency the Lieutenant-Governor of Victoria.
Mr. Fraser | Mr. Thompson.

APPROVAL OF PLAN SHOWING SITES FOR STORAGE RESERVOIR AND PIPE-LINES.

HIS Excellency the Lieutenant-Governor of the State of Victoria, by and with the advice of the Executive Council thereof, doth hereby approve, in accordance with the provisions of the Water Acts, a plan showing the sites for storage reservoir and pipe-lines to be constructed by the Beaufort Waterworks Trust on lands as described in the Schedule hereto.

SCHEDULE.

PORTION I.

Site of Storage Reservoir.

The site of the storage reservoir to be known as Musical Gully Reservoir, being the land occupied by the said reservoir in Crown allotment 6A, section 2, Parish of Raglan, County of Ripon, and Crown allotments 7B and 7C, section A, Parish of Beaufort.

PORTION II.

Site of Connecting Pipe-line.

Commencing at a point on the centre line of the existing pipe-line in a road reserve adjacent to Crown allotment 3, section E, Parish of Beaufort, County of Ripon; thence generally north-easterly by a strip of land 50 links in width being 25 links on each side of the centre line of the pipe-line, through the said Crown allotment 3 and Crown allotments 5 and 7B, section A, to a point on the site of the storage reservoir as described in Portion I.

PORTION III.

Site of Pipe-line.

Commencing at a point on the centre line of the existing pipe-line in Mt. Cole State Forest near the northernmost angle of Crown allotment 1, section A, Parish of Raglan, County of Ripon; thence generally south-westerly by a strip of land 50 links in width being 25 links on each side of the centre line of the pipe-line through the said Mt. Cole State Forest to a point on the site of an offtake weir on Cave Hill Creek as described in Portion VI.

PORTION IV.

Site of Pipe-line.

Commencing at a point on the centre line of the existing pipe-line near the existing offtake weir on The Glut, being a tributary of Fiery Creek, in Mt. Cole State Forest, Parish of Raglan, County of Ripon; thence generally north-westerly by a strip of land 50 links in width being 25 links on each side of the centre line of the pipe-line through the said Mt. Cole State Forest to a point on the site of an offtake weir on Side Spring as described in Portion V.

PORTION V.

Site of Offtake Weir on Side Spring.

The site of the Offtake Weir on Side Spring being the land occupied by the said Offtake Weir near the junction of the said Side Spring and Fiery Creek in Mt. Cole State Forest, Parish of Raglan, County of Ripon.

PORTION VI.

Site of Offtake Weir on Cave Hill Creek.

The site of the Offtake Weir on Cave Hill Creek being the land occupied by the said Offtake Weir located in Mt. Cole State Forest approximately 25 chains westerly from the westernmost angle of Crown allotment 1, section A, Parish of Raglan, County of Ripon.

All of which lands are shown on a plan approved by the Governor in Council and deposited in the office of the State Rivers and Water Supply Commission, Melbourne. —(Corres. 59/897/24.)

And the Honorable Wilfred John Mibus, Her Majesty's Minister of Water Supply for the State of Victoria, shall give the necessary directions herein accordingly.

A. MAHLSTEDT,
Clerk of the Executive Council.

MOE WATERWORKS TRUST.

At the Executive Council Chamber, Melbourne, the sixth day of September, 1960.

PRESENT:

His Excellency the Lieutenant-Governor of Victoria.
Mr. Fraser | Mr. Thompson.

ADDITIONAL LOAN OF £59,971.

UNDER the powers conferred by the Water Acts and all other powers enabling him in that behalf, His Excellency the Lieutenant-Governor of the State of Victoria, by and with the advice of the Executive Council of the said State, doth hereby grant an additional loan of Fifty-nine thousand nine hundred and seventy-one pounds (£59,971) to the Moe Waterworks Trust for the construction of a treatment plant, trunk main, and the purchase and installation of meters, as set forth in the detailed statement bearing date the 1st September, 1960, and verified under the seal of the State Rivers and Water Supply Commission.

The loan hereby granted shall be subject to the provisions of the Water Acts.

And the Honorable Wilfred John Mibus, Her Majesty's Minister of Water Supply for the State of Victoria, shall give the necessary directions herein accordingly.

A. MAHLSTEDT,
Clerk of the Executive Council.

GEELONG WATERWORKS AND SEWERAGE TRUST.

At the Executive Council Chamber, Melbourne, the sixth day of September, 1960.

PRESENT:

His Excellency the Lieutenant-Governor of Victoria.
Mr. Fraser | Mr. Thompson.

CONSENT TO BORROWING £100,000.

UNDER the powers conferred by the Geelong Waterworks and Sewerage Acts, and all other powers enabling him in that behalf, His Excellency the Lieutenant-Governor of the State of Victoria, by and with the advice of the Executive Council of the said State, doth hereby consent to the Geelong Waterworks and Sewerage Trust borrowing at interest, subject to the Geelong Waterworks and Sewerage Acts, the sum of One hundred thousand pounds (£100,000) to meet the cost of sewerage works.

And the Honorable Wilfred John Mibus, Her Majesty's Minister of Water Supply for the State of Victoria, shall give the necessary directions herein accordingly.

A. MAHLSTEDT,
Clerk of the Executive Council.

WARRAGUL SEWERAGE AUTHORITY.

At the Executive Council Chamber, Melbourne, the sixth day of September, 1960.

PRESENT:

His Excellency the Lieutenant-Governor of Victoria.
Mr. Fraser | Mr. Thompson.

CONSENT TO BORROWING £40,000.

UNDER the powers conferred by the *Sewerage Districts Act 1958* and all other powers enabling him in that behalf, His Excellency the Lieutenant-Governor of the

State of Victoria, by and with the advice of the Executive Council of the said State, doth hereby consent to the Warragul Sewerage Authority borrowing by the issue of debentures the sum of Forty thousand pounds (£40,000) to meet the cost of sewerage works at Warragul, as set forth in the detailed statement bearing date the 2nd September, 1960.

And the Honorable Wilfred John Mibus, Her Majesty's Minister of Water Supply for the State of Victoria, shall give the necessary directions herein accordingly.

A. MAHLSTEDT,
Clerk of the Executive Council.

BENDIGO SEWERAGE AUTHORITY.

At the Executive Council Chamber, Melbourne, the sixth day of September, 1960.

PRESENT:

His Excellency the Lieutenant-Governor of Victoria.
Mr. Fraser | Mr. Thompson.

POWER TO BORROW £20,000.

UNDER the powers conferred by the *Sewerage Districts Act 1958* and all other powers enabling him in that behalf, His Excellency the Lieutenant-Governor of the State of Victoria, by and with the advice of the Executive Council of the said State, doth hereby consent to the Bendigo Sewerage Authority borrowing at interest a sum of Twenty thousand pounds (£20,000) for the carrying out of works, in accordance with the provisions of sections 95, 130 and 137 of the *Sewerage Districts Act 1958*, the said sum to be borrowed by way of overdraft from the Commonwealth Trading Bank of Australia. All moneys received by the said Authority in repayment of costs and expenses of the said works, or any of them, shall be set aside for the purpose of and applied in repayment of the said sum so borrowed.

And the Honorable Wilfred John Mibus, Her Majesty's Minister of Water Supply for the State of Victoria, shall give the necessary directions herein accordingly.

A. MAHLSTEDT,
Clerk of the Executive Council.

LOCAL GOVERNMENT DEPARTMENT.

At the Executive Council Chambers, Melbourne, the sixth day of September, 1960.

PRESENT:

His Excellency the Lieutenant-Governor of Victoria.
Mr. Fraser | Mr. Thompson.

SHIRE OF HASTINGS CONSTITUTED AND SHIRES OF FRANKSTON AND HASTINGS AND FLINDERS REDUCED.

WHEREAS by the *Local Government Act 1958* it is amongst other things enacted that, subject to the provisions of the said Act, the Governor in Council may, from time to time, make Orders exercising certain powers therein set forth, amongst others, to constitute any portion of Victoria containing rateable property capable of yielding upon a rate not exceeding One shilling in the pound on the net annual value thereof, estimated under the provisions of the Act, a sum of Three thousand pounds, a shire:

And it is further enacted that every Order constituting any new shire shall assign a name to such shire, describe the boundaries thereof, determine of how many members the council shall consist, determine whether the municipal district constituted is to be subdivided or not, and in case it is to be subdivided, name and describe the subdivisions:

And it is further enacted that every Order severing any part of any subdivided municipal district may abolish the subdivisions and either constitute the municipal district an unsubdivided municipal district or resubdivide the same; and as regards every subdivision of which portion only is severed, may cancel such subdivision and annex the residue thereof to some other subdivision, or may declare that such residue shall thenceforth be deemed such subdivision and that every Order under the provisions of Part II. of the said Act shall be published in the

Government Gazette and shall take effect as from the day specified in the Order in that behalf, or, if no day is specified, as from the day of publication of the Order in the *Government Gazette*:

And whereas requests were submitted to the Governor in Council in accordance with the provisions of the said Act for the severance of portions of the municipal districts of the Shires of Flinders and Frankston and Hastings and constitution of such portions as a separate municipality:

And whereas the proposal set out in such requests was submitted to and carried at polls of ratepayers entitled to vote in respect of property held in such portions:

Now, therefore, His Excellency the Lieutenant-Governor of the State of Victoria, by and with the advice of the Executive Council thereof, by this Order grants such requests with modifications; and with effect on and from the 19th October, 1960, constitutes a shire to be named the Shire of Hastings, and orders—

(1) That the municipal district of the Shire of Hastings shall be the area described hereunder:—

Shire of Hastings (Constituted), Area 112 Square Miles.

Commencing on the shore of Western Port where the northern boundary of the Parish of Tyabb abuts thereon; thence westerly, north-westerly and westerly by that boundary and westerly, south-westerly and westerly by a road to the most northern angle of allotment 12A, Parish of Frankston; thence south-westerly by a 3-chain road to the southern boundary of the Parish; thence easterly by that boundary to the north-eastern angle of allotment 1, section A, Parish of Moorooduc; thence southerly by a road to the northern boundary of the Parish of Bittern; thence southerly and westerly by the eastern and southern boundaries of the Parish of Moorooduc to the eastern boundary of the Parish of Kangerong; thence southerly by the last-mentioned boundary and further southerly by a road to the north-western boundary of allotment 65, Parish of Balnarring; thence south-westerly by that boundary to Stony Creek; thence south-easterly by that creek to the southern boundary of allotment 63A; thence north-easterly by that boundary and a road to the north-eastern boundary of allotment 59; thence south-easterly by that boundary and a line in continuation thereof to the shore of Western Port and thence north-easterly and northerly by that shore to the commencing point.

(2) That the said municipal district shall be subdivided into four ridings to be named the Somerville, Hastings, Bittern and Balnarring Ridings, being the areas respectively described hereunder:—

Somerville Riding.

Commencing on the western boundary of the shire where the northern boundary of the Parish of Bittern abuts thereon; thence easterly by that boundary and further easterly by a road to the Frankston-Flinders road; thence southerly by the last-mentioned road to the western angle of allotment 61, Parish of Tyabb; thence easterly by a road and a line to the shore of Western Port, being the shire boundary; and thence northerly, westerly and southerly by the shire boundary to the commencing point.

Hastings Riding.

Commencing on the western boundary of the shire where the northern boundary of the Parish of Bittern abuts thereon; thence easterly by that boundary and further easterly by a road to the Frankston-Flinders road; thence southerly by the last-mentioned road to the western angle of allotment 61, Parish of Tyabb; thence easterly by a road and a line to the shore of Western Port being the shire boundary; thence generally southerly by the shire boundary to the southern boundary of the Parish of Tyabb; thence north-westerly and westerly by that boundary and northerly by the eastern boundary of the Parish of Bittern to the northern boundary of allotment 75A in that parish; thence westerly by that boundary and the northern boundary of allotment 74A and 69, southerly and westerly by the eastern and southern boundaries of allotment 46 and northerly by a road to the southern boundary of allotment 49; thence westerly by that boundary and the southern boundary of allotment 50c and southerly by a road to the southern boundary of allotment 57A; thence westerly, northerly and westerly by that boundary and the southern boundary of allotment 55 and northerly by the western boundary of the parish to the shire boundary; and thence northerly by the shire boundary to the commencing point.

Bittern Riding.

Commencing on the western boundary of the shire where it is intersected by the Bittern-Dromana Country Roads Board main road on the western boundary of allotment 79A, Parish of Balnarring; thence easterly by that road to the north-eastern angle of allotment 118A, Parish of Bittern; thence southerly by Coolart-road, south-easterly by Sandy Point-road and southerly by the road forming the eastern boundary of allotment 145 to the shire boundary; thence easterly and generally northerly by the shire boundary to the southern boundary of the Parish of Tyabb; thence north-westerly and westerly by that boundary and northerly by the eastern boundary of the Parish of Bittern to the northern boundary of allotment 75A in that parish; thence westerly by that boundary and the northern boundary of allotments 74A and 69, southerly and westerly by the eastern and southern boundaries of allotment 46 and northerly by a road to the southern boundary of allotment 49; thence westerly by that boundary and the southern boundary of allotment 50C and southerly by a road to the southern boundary of allotment 57A; thence westerly, northerly and westerly by that boundary and the southern boundary of allotment 55 and northerly by the western boundary of the parish to the shire boundary; and thence westerly and southerly by the shire boundary to the commencing point.

Balnarring Riding.

Commencing on the western boundary of the shire where it is intersected by the Bittern-Dromana Country Roads Board main road on the western boundary of allotment 79A, Parish of Balnarring; thence easterly by that road to the north-eastern angle of allotment 118A, Parish of Bittern; thence southerly by Coolart-road, south-easterly by Sandy Point-road and southerly by the road forming the eastern boundary of allotment 145 to the shire boundary; and thence south-westerly and generally northerly by the shire boundary to the commencing point.

(3) That the first election of councillors of the said shire shall be held on Saturday, the 1st day of October, 1960, between the hours of Eight o'clock in the forenoon and Eight o'clock in the afternoon.

(4) That George Chamberlain Pentland shall prepare the voters' roll and be the Returning Officer for the election of councillors for the Somerville and Hastings Ridings, and that Stanley Williams shall prepare the voters' roll and be the Returning Officer for the election of councillors for the Bittern and Balnarring Ridings.

(5) That the regulations relating to voting by post at elections of councillors made under the provisions of section 149 of the *Local Government Act 1958* shall apply to the first election of councillors of the said shire.

(6) That the East Riding of the Shire of Flinders shall be cancelled and the residue thereof annexed to the Centre Riding.

(7) That the municipal districts of the Shires of Flinders and Frankston and Hastings be reduced and redefined, and the Centre Riding of the Shire of Flinders be enlarged and redefined as described hereunder:—

Shire of Frankston and Hastings (Reduced to 28 Square Miles and Redefined) (Previous Gazette 1919/1187).

Commencing on the shore of Port Phillip Bay where the southern boundary of the Parish of Frankston abuts thereon; thence south-easterly by that boundary to the north-western angle of allotment 14, Parish of Frankston; thence north-easterly by a 3-chain road to the most northern angle of allotment 12A; thence easterly, north-easterly and easterly by a road to the eastern boundary of the parish at the south-eastern angle of allotment 29F; thence north-westerly and northerly by the last-mentioned boundary and westerly by the southern boundary of the Parish of Lyndhurst to the western boundary of allotment 54 in that parish; thence northerly and north-easterly by that allotment boundary and further north-easterly by a road to the north-eastern angle of allotment 55; thence westerly by a road to the eastern boundary of allotment 95; thence southerly, westerly and northerly by the eastern, southern and western boundaries of that allotment to the north-eastern angle of allotment 94; thence westerly by a road and Eel Race-road to the Nepean Highway; thence southerly by that highway to the southern boundary of allotment 1A; thence westerly by that boundary and a line in continuation thereof to the shore of Port Phillip Bay; and thence southerly by that shore to the commencing point.

Shire of Flinders (Reduced to 125 Square Miles and Redefined) (Previous Gazette 1937/3512).

Commencing on the shore of Port Phillip Bay where the northern boundary of the Parish of Kangerong abuts thereon; thence easterly by that boundary, southerly by

the eastern boundary of that parish and southerly by a road to the north-western boundary of allotment 65, Parish of Balnarring; thence south-westerly by that boundary to Stony Creek; thence south-easterly by that creek to the southern boundary of allotment 63A; thence north-easterly by that boundary and a road to the north-eastern boundary of allotment 59; thence south-easterly by that boundary and a line in continuation thereof to the shore of Western Port; thence southerly by that shore and south-westerly and north-westerly by the shore of Bass Strait to Port Phillip Bay; and thence easterly and north-easterly by the shore of Port Phillip Bay to the commencing point.

Centre Riding (Enlarged and Redefined) (Previous Gazette 1924/1957).

Commencing on the shore of Port Phillip Bay, being the shire boundary, where the north-eastern boundary of the Parish of Wannaeue abuts thereon; thence southerly and easterly by that boundary to the north-eastern angle of allotment 26A in that parish; thence southerly by a road to the southern boundary of the parish at the southern angle of allotment 9; thence south-easterly by that boundary to the western boundary of the Parish of Flinders; thence southerly by that boundary to the shire boundary; and thence north-easterly, generally northerly, westerly and south-westerly by the shire boundary to the commencing point.

And the Honorable Murray Victor Porter, Her Majesty's Minister for Local Government in Victoria, shall give the necessary directions herein accordingly.

A. MAHLSTEDT,
Clerk of the Executive Council.

LANDLORD AND TENANT ACT 1958.

At the Executive Council Chamber, Melbourne, the sixth day of September, 1960.

PRESENT:

His Excellency the Lieutenant-Governor of Victoria.
Mr. Fraser | Mr. Thompson.

ORDER EXTENDING APPLICATION OF PART V. OF THE LANDLORD AND TENANT ACT 1958 TO CERTAIN PREMISES.

IN pursuance of the powers conferred by section 44 of the *Landlord and Tenant Act 1958*, His Excellency the Lieutenant-Governor of the State of Victoria, by and with the advice of the Executive Council thereof, doth hereby declare that the application of Part V. of the *Landlord and Tenant Act 1958* shall extend to the following premises, viz.:—

The premises known as Number 163 Edward-street, East Brunswick.

And the Honorable Lindsay Hamilton Simpson Thompson, for and on behalf of Her Majesty's Attorney-General in and for the State of Victoria, shall give the necessary directions herein accordingly.

A. MAHLSTEDT,
Clerk of the Executive Council.

APPROACHING LAND SALES.

SALES of Crown lands, in fee-simple, will be held at the under-mentioned places and dates, viz.:—

	No. of Gazette.
Ballarat.—Tuesday, 11th October, 1960	84
Cobden.—Thursday, 15th September, 1960	77
Colac.—Thursday, 15th September, 1960	77
Redcliffs.—Friday, 7th October, 1960	83
Wonthaggi.—Friday, 30th September, 1960	82
Yarram.—Wednesday, 5th October, 1960	83

SALE OF CLOSER SETTLEMENT LANDS BY AUCTION.

Redcliffs.—Friday, 7th October, 1960 . . . 83

SALE OF CROWN LANDS BY AUCTION.

The land will be offered for sale in fee-simple, and subject to the provisions of the Land Act and Regulations thereunder.

The **upset price** is the sum at which bidding will start, and no bid below that sum can be accepted. The highest bidder at or above that sum shall be the purchaser, subject to signature of contract and any necessary payment.

TERMS:

A deposit of at least 12½% of the purchase price must be paid at the sale, either in cash or by cheque.

The residue is payable in half-yearly instalments, in accordance with the following scale, or may be paid off at any earlier time.

£20 and under, 6 instalments.
Over £20, and not exceeding £50, 8 instalments.
Over £50, and not exceeding £100, 10 instalments.
Over £100, and not exceeding £200, 12 instalments.
Over £200, and not exceeding £300, 14 instalments.
Over £300, and not exceeding £400, 16 instalments.
Over £400, and not exceeding £500, 18 instalments.
Over £500, 20 instalments.

Interest at the rate of 5% per annum is payable with all payments of residue, and is computed for each instalment from the date of sale to the date of such payment. Additional interest is charged if any instalment is not paid on or before the due date.

If paid off within 30 days of sale, no interest is payable.

FEES, ETC.:

Also payable at the sale, in addition to the deposit, are the survey fee and the valuation of improvements (if purchaser be not the owner thereof).

Payable with balance of purchase money—

Crown Grant fee—50 acres and under	..	£1 10s.
Over 50 acres	..	£2
Purchase money £5 or under	£1	

Assurance Fund contribution—One halfpenny for each £1 of purchase price. (This is a fund established to guarantee the validity of freehold titles.)

Transfer of interest prior to completion of payment may be allowed on payment of £1 fee and subject to stamp duty.

If unable to attend personally, a prospective purchaser may arrange for another person to bid as his agent.

KEITH TURNBULL,

Commissioner of Crown Lands and Survey.

Office of Crown Lands and Survey,
Melbourne, 7th September, 1960.

BALLARAT.—Sale (No. 11509) of Crown lands, in fee-simple, by auction, will be held at the LAND OFFICE, CAMP-STREET, BALLARAT, on TUESDAY, the 11th OCTOBER, 1960, at half-past TWO o'clock p.m. To be conducted by H. H. DODD, Land Officer.

TOWNSHIP OF BALLAARAT, PARISH OF BALLAARAT, COUNTY OF GRENVILLE.

Lot 1.

Fronting East side of Learmonth-street, about 6 chains South of Sturt-street.

Upset price £600 the lot. Survey fee £5 5s.

Area 38 perches, allotment 11 of section 171. One month allowed for removal of improvements.—(J.27683.)

TOWNSHIP OF SEBASTOPOL, PARISH OF BALLAARAT, COUNTY OF GRENVILLE.

Lot 2.

Fronting North side of Vickers-street, about 14 chains East of Yarrowee-street.

Upset price £500 the lot. Survey fee £7 17s. 6d.

Area 1a. 3r. 10p., subject to survey and any necessary easements disclosed thereby, allotment 9 of section 11. Valuation of improvements £4,869 (poultry sheds) (A. W. Poulton).—(J.27693).

Fronting West side of Alfred-street, between Rubicon and Kent streets.

Upset price £250 per lot. Survey fee £5 10s. per lot.

Lot 3. Area 1r. 1p., allotment 7 of section 50. One month allowed for removal of fencing.

Lot 4. Area 1r. 1p., allotment 8 of section 50. One month allowed for removal of fencing.

No. 84.—7779/60.—3

Lot 5. Area 1r. 3p., allotment 9 of section 50. One month allowed for removal of fencing.—(J.21185.)

TOWNSHIP OF CRESWICK, PARISH OF CRESWICK, COUNTY OF TALBOT.

Lot 6.

Fronting West side of Railway-parade about 1½ chains South of Williams-street.

Upset price £80 the lot. Survey fee £6.

Area 1r. 34p., allotment 3 of section 41d.—(J.29794.)

Fronting South-east side of Broomfield-road, East of Macs-street.

Upset price £60 per lot. Survey fee £5 10s. per lot.

Lot 7. Area 1r. 19p., allotment 23 of section 72A.

Lot 8. Area 1r. 19p., allotment 24 of section 72A. (J.28669.)

TOWNSHIP OF EGERTON, PARISH OF BUNGAL, COUNTY OF GRANT.

Lot 9.

In North of Township, Fronting Main-street, Being Former State School Reserve.

Upset price £30 the lot. Survey fee £6 12s. 6d.

Area 3r. 16p., subject to survey and any necessary easements disclosed thereby, allotment 4 of section 2. Valuation of improvements £31 10s. (fencing) (Education Department).—(J.29747.)

PARISH OF CRESWICK, COUNTY OF TALBOT.

Lot 10.

About 1 mile West of the Township of Creswick.

Upset price £50 the lot. Survey fee £10 2s. 6d.

Area 17a. 0r. 39p., allotment 26 of section 17.

NOTE.—Allotment 26 as now offered embraces the land hitherto shown on plans as allotments 26, 27, 28 and 29.—(J.30051.)

PARISH OF KORWEINGUBOORA, COUNTY OF GRANT.

Lot 11.

Fronting East side of Ballan-Daylesford road, about 9 miles North-west of Ballan.

Upset price £40 the lot. Survey fee £12 5s.

Area 11a. 2r. 23p., allotments 120 and 121.

NOTE.—These two allotments are separated by a gravelled road leading to a bridge over the Werribee River.—(J.29493.)

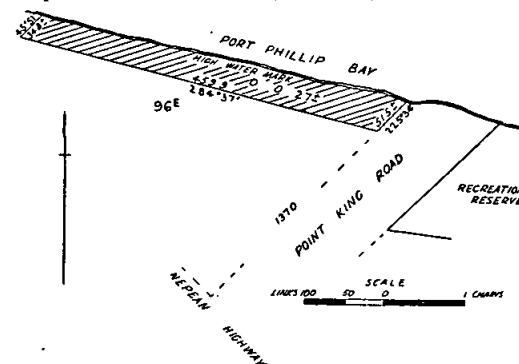
Land Act 1958.

LAND PROPOSED TO BE PERMANENTLY RESERVED.

IN pursuance of the provisions of the Land Act 1958, notice is hereby given that it is the intention of the Governor in Council to reserve permanently by Order in Council, the land referred to hereunder:—

The following Notice was published 1° on the 31st August, 1960, pursuant to Order of the 23rd August, 1960.

NEPEAN.—Land to be permanently reserved as a site for Public Recreation, 27 perches more or less, Parish of Nepean, County of Mornington as indicated by hachure on plan hereunder.—(N.57(5) (Rs.1037).

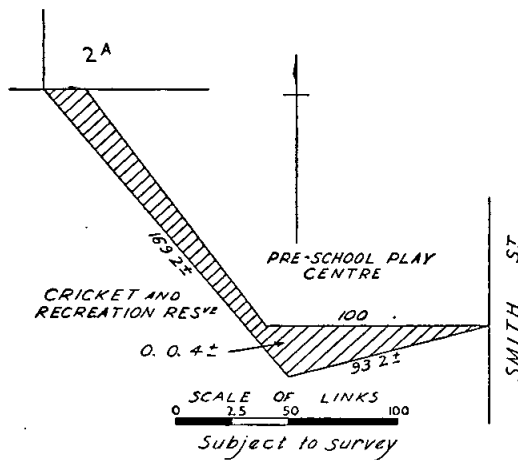


KEITH TURNBULL,
Commissioner of Crown Lands and Survey.

PROPOSED REVOCATION OF TEMPORARY RESERVATION AND THE WITHHOLDING FROM SALE, LEASING, AND LICENSING OF LAND BY ORDER IN COUNCIL.

IN pursuance of the provisions of the *Land Act 1958*, notice is hereby given that it is the intention of the Governor in Council to revoke the temporary reservation and the withholding from sale, leasing, and licensing of land by Order in Council hereunder referred to, viz.:—
 The following Notice was published 1° on the 31st August, 1960, pursuant to Order of the 23rd August, 1960.

LORNE.—The temporary reservation as a site for Cricket and other purposes of Public Recreation and the withholding from sale, leasing, and licensing, by Order in Council of the 31st May, 1880, of 6 acres 1 rood 12 perches of land in the Township of Lorne, revoked as to part by various Orders, so far only as the portion containing 4 perches, more or less, indicated by hachure on the plan hereunder is concerned.—(L.147(7) (Rs.90).



KEITH TURNBULL,
 Commissioner of Crown Lands and Survey.

PROPOSED REVOCATIONS OF TEMPORARY RESERVATION OF LAND BY ORDER IN COUNCIL

IN pursuance of the provisions of the *Land Act 1958*, notice is hereby given that it is the intention of the Governor in Council to revoke the temporary reservation of land by Order in Council hereunder referred to, viz.:—

The following Notice was published 1° on the 24th August, 1960, pursuant to Order of the 16th August, 1960.

BERRINGA.—The temporary reservation, by Order in Council of the 13th May, 1902, of 2 acres of land in the Township of Berringa, as a site for a State School.—(B.634(6) (C.15317).

KEITH TURNBULL,
 Commissioner of Crown Lands and Survey.

PROPOSED REVOCATIONS OF TEMPORARY RESERVATIONS OF LANDS BY ORDERS IN COUNCIL.

IN pursuance of the provisions of the *Land Act 1958*, notice is hereby given that it is the intention of the Governor in Council to revoke the temporary reservations of lands by Orders in Council hereunder referred to, viz.:—

The following Notices were published 1° on the 17th August, 1960, pursuant to Orders of the 9th August, 1960.

NARIEL.—The temporary reservation, by Order in Council of the 6th May, 1930, of 4 acres 2 roods of land in the Township of Nariel, as a site for Camping and Watering purposes.—(N.140(A) (Rs.3994).

NILLAHCOOTIE.—The temporary reservation, by Order in Council of the 20th October, 1873, of 5 acres of land in the Parish of Nillahcootie, as a site for State School purposes.—(N.83(8) (C.87689).

SUNBURY.—The temporary reservations, by Orders in Council of the 18th December, 1876, and the 27th November, 1944, of 3 acres 3 roods 27 perches of land in the Township of Sunbury, as a site for a Quarry and Affording Access to Water.—S.351(4) (Rs.5529).

KEITH TURNBULL,
 Commissioner of Crown Lands and Survey.

PROPOSED REVOCATIONS OF TEMPORARY RESERVATIONS OF LANDS BY ORDERS IN COUNCIL.

IN pursuance of the provisions of the *Land Act 1958*, notice is hereby given that it is the intention of the Governor in Council to revoke the temporary reservations of lands by Orders in Council hereunder referred to, viz.:—

The following Notices were published 1° on the 7th September, 1960, pursuant to Orders of the 30th August, 1960.

NARRUNG.—The temporary reservation, by Order in Council of the 21st November, 1927, of 3 acres of land in the Parish of Narrung, as a site for a State School.—(N.128(D1) (Rs.3577).

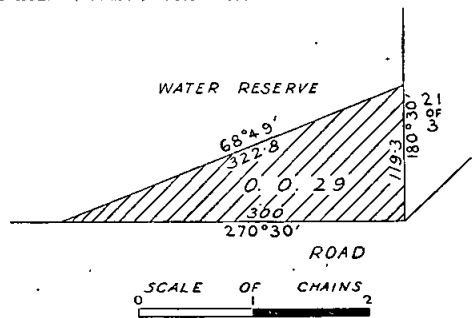
JILPANGER.—The temporary reservation, by Order in Council of the 27th August, 1888 (see *Government Gazette 1888*, page 2718) of 11 acres 32 perches of land, in the Parish of Jilpanger, as a site for Water Supply purposes.—(J.45(3) (C.98243).

CORRYONG.—The temporary reservation, by Order in Council of the 12th July, 1909, of 3 acres 2 roods 24 perches of land in the Township of Corryong, as a site for a Night-soil Depot.—(C.427(3) (Rs.2464).

MERINO.—The temporary reservation, by Orders in Council of the 11th August, 1873 and the 26th January, 1886, of 1 acre of land in the Township of Merino, as a site for Police purposes.—(M.248(4) (Rs.6117).

CRESSY.—The temporary reservation, by Order in Council of the 26th July, 1910, of 2 roods 8 3/10 perches of land in the Township of Cressy, as a site for Police purposes.—(C.334(D1) (C.82482).

WARRENMANG.—The temporary reservation, by Order in Council of the 16th April, 1901, of 32 acres 28 perches of land in the Parish of Warrenmang, as a site for Water Supply purposes, revoked as to part by Order of the 28th October, 1935, so far only as the portion containing 29 perches, indicated by hachure on plan hereunder, is concerned.—(W.42(4) (C.82148).



KEITH TURNBULL,
 Commissioner of Crown Lands and Survey.

HEARING OF REASON AGAINST THE FORFEITURE OF CERTAIN LICENCE AND LEASE BY A PERSON APPOINTED UNDER 34TH SECTION OF THE LAND ACT 1958.

NOTICE is hereby given that reasons against the forfeiture of the licence and lease in the Schedule hereto, which is deemed liable to forfeiture under the provisions of the Land Acts, will be publicly heard by the person appointed by me, the responsible Minister of the Crown administering the said Acts, to hear the same and report thereon, in writing, to me, when the person in the said Schedule mentioned as holder of such licence and lease will be allowed to show cause against the same at the place and on the date mentioned in the Schedule hereto.

KEITH TURNBULL,
 Commissioner of Crown Lands and Survey.

Department of Lands and Survey,
 Melbourne, 6th September, 1960.

SCHEDULE.

CASTLEMAINE, LAND INSPECTOR'S OFFICE, 23rd September, 1960, G. E. Harpin—
 0365/129, 1/1/55, K. E. Peeler, Ga. 2r. 22p., Harcourt.

PUBLIC HEARINGS BY PERSONS APPOINTED UNDER THE 34TH SECTION OF THE LAND ACT 1958.

NOTICE is hereby given that at the times and places mentioned in the Schedule hereunder, applications for leases and licences under the Land Acts, objections to such applications, objections to proposed proclamations, alterations, additions, diminutions, revocations, or unions of commons, and reasons against forfeiture of any leases or licences under the Land Acts deemed liable to forfeiture, will be publicly heard by the persons whose names are set opposite such places respectively in such Schedule, being persons appointed by me, the responsible Minister of the Crown administering the Land Acts, to hear the same and report thereon in writing to me.

KEITH TURNBULL,
Commissioner of Crown Lands and Survey, and
President of the Board of Land and Works,
Department of Crown Lands and Survey,
Melbourne, 6th September, 1960.

SCHEDULE.

LAND OFFICE, BENDIGO, Thursday, 22nd September, 1960, at 9.30 a.m.—G. E. Harpin.
LAND INSPECTOR'S OFFICE, CASTLEMAINE, Friday, 23rd September, 1960, at 2 p.m.—G. E. Harpin.
COURT HOUSE, RED CLIFFS, Monday 3rd, Tuesday 4th and Wednesday, 5th October, 1960, at 10 a.m.—H. H. Dodd.

Soldier Settlement Acts.

PRELIMINARY NOTICE OF COMPULSORY ACQUISITION.

TAKE notice that by virtue of the powers contained in the Soldier Settlement Acts, the Governor in Council, by an Order made on the 30th day of August, 1960, a copy of which appears hereunder, directed that the land described in such Order be acquired compulsorily for the purposes of the said Acts.

Copy of Order of the Governor in Council made on the 30th day of August, 1960.

DIRECTION FOR ACQUISITION OF LAND BY COMPULSORY PROCESS.

Whereas it is provided (*inter alia*) by the Soldier Settlement Acts that where it appears to the Governor in Council that any land proposed to be acquired for the purposes of such Acts cannot be acquired by agreement or cannot be so acquired conveniently or at a reasonable price, the Governor in Council may direct that such land be acquired compulsorily: And whereas by virtue of such Acts the Governor in Council has approved a recommendation of the Soldier Settlement Commission that all those pieces of land being allotments 1, 2, 3, 4, 5 and 8, section 4, and allotments 6, 7 and 10, section 6, Township and Parish of Mostyn (hereinafter called the said land) should be acquired by the said Commission, pursuant to and in accordance with the Soldier Settlement Acts: And whereas by virtue of such Acts, the Governor in Council directed the said Commission to negotiate for the acquisition of such land: And whereas it appears to the Governor in Council that the said land cannot be acquired conveniently: And whereas the said Commission by agreement acquired the adjacent Fulham Estate comprising 26,886 acres from members of the Armytage family, who assigned to the Commission their possessory rights in the said land: And whereas the aggregate unimproved value of the land comprised in Fulham Estate and the said land as assessed under the *Land Tax Act 1958* exceeds One thousand five hundred pounds: And whereas it is proposed that the said land be acquired for the purposes of the said Acts: Now therefore His Excellency the Lieutenant-Governor of the State of Victoria, by and with the advice of the Executive Council of the said State, doth by this Order direct that the said land be acquired compulsorily for the purpose of the said Acts.

Dated at Melbourne this 30th day of August, 1960.

M. J. CRONIN, Deputy Secretary,
Soldier Settlement Commission.

REGULATIONS FOR THE CARE, PROTECTION, AND MANAGEMENT OF THE PRINCETOWN RESERVES.

WHEREAS by section 218 of the *Land Act 1958* power is given to the Board of Land and Works to make Regulations in respect of the care, protection, and management of any Crown land which has been reserved under the Land Acts for any public purpose whatsoever and which has not been conveyed to or vested in trustees, and for the further purposes as enacted: Now therefore

the Board of Land and Works, in pursuance of the power conferred aforesaid, doth hereby make the following Regulations in respect of the reserved Crown lands in the Township of Princetown indicated by yellow, blue, and red colours on plan marked P.11.8.60 with Lands Department correspondence C.76060, and together known as the Princetown Reserves (hereinafter referred to as the "Reserves").

The Reserves have been placed under the control of a Committee of Management (hereinafter referred to as the "Committee"), with power and authority to enforce these Regulations.

REGULATIONS.

1. The Reserves shall be open to the public at all times, free of charge, except on such days not exceeding twenty-six (26) in any one year as any portion of the Reserves exclusive of the beach, may be set aside for purposes consistent with the reservation and with the consent of the Committee.

2. No person shall enter or remain in the Reserves who may offend against decency as regards dress, language, or conduct.

3. No person shall damage or interfere in any way with the trees, shrubs, marram grass, or flowers in the Reserves, nor shall fires be lighted therein except in places set apart for the purpose by the Committee.

4. No person shall in any way injure any of the buildings, fences, or seats in the Reserves, nor leave or deposit any glass, paper, or rubbish in the Reserves.

5. No person shall remove from the Reserves any gravel, stone, shellgrit, sand, or loam.

6. No person shall cut, saw, dig, move, or displace any tree, bough, live or dead timber, wood or other material which may be in or around the Reserves without the consent, in writing, of the Committee.

7. No person shall put or graze in the Reserves any cattle, goats, pigs, horses, sheep or any other animals without the permission, in writing, of the Committee being first obtained.

8. (1) No person, without the consent in writing of the Committee, shall cause or suffer or knowingly permit any dog belonging to him, or in his charge to enter or remain in the Reserves unless such dog be and continues to be under proper control on a chain, cord or leash, and be effectively restrained from causing annoyance to any person, or from damaging or interfering in any way with the property of the said Committee, or bring into the Reserves any dog for training or exercising for coursing or other purposes of sport.

(2) Any dog found in the Reserves, except as provided in these Regulations, shall be liable to be seized and/or destroyed by the Committee, and the owner or any person having custody of any dog so found shall be guilty of an offence against these Regulations, and may be required to make compensation for any damage done to the property of the said Committee by such dog.

9. No person shall camp or erect any tent or other structure on any site on any portion of the Reserves, except on such portion as may be specially set apart for the purpose and then only with the consent, in writing, of the Committee, and on payment of such fees, and subject to such conditions as the Committee may determine.

10. No person shall erect any bathing box, boathouse, shed, or any other building, structure, or erection, or booth, on any site on the Reserves without the permission, in writing, of the Committee first obtained, and such permission may be granted subject to such terms, fees, and conditions as may be deemed reasonable and advisable by the Committee consistent with these Regulations, but no person shall use or cause to be used or knowingly permit to be used any such bathing box, boathouse, shed, or any other building, structure, or erection, or booth for residential purposes.

11. The Committee shall have full power to order the removal from the Reserves of any bathing box, boathouse, shed, or any other building, structure, or erection, or booth, which has been placed, erected, or established without its consent, or which has not been properly erected, or properly painted, or which in its opinion has not been satisfactorily maintained or kept in repair, or in respect of which the term of permission for the use of the site has expired, or the permission to use the site for a building or buildings has expired or been withdrawn.

12. No person shall neglect or refuse to remove any bathing box, boathouse, shed, or other building, structure, or erection, or booth erected or placed by him on any site, in or on the Reserves within fourteen (14) days after the Committee has sent by registered post to his last known address, a notice requiring such person to remove such bathing box, boathouse, shed, or any other building, structure, or erection or booth. Such notice may be signed by either the chairman or secretary for the time being of the said Committee.

13. In the event of any such neglect or refusal as above-mentioned continuing after the expiration of the said fourteen (14) days, the Committee may remove such bathing box, boathouse, shed, or any other building, structure, or erection or booth, and recover the cost and/or expense of such removal from the person so neglecting or refusing to remove the same, but without prejudice to proceedings by way of information for breach of these Regulations being taken against such person so neglecting or refusing.

14. No person shall deposit or cause to be deposited waste paper, bottles, or any other litter on any part of the Reserves except in the receptacles provided for the purpose.

15. No person shall bet publicly on any part of the Reserves, and every person infringing this Regulation shall be liable to expulsion from the enclosures and Reserves.

16. No person shall carry or discharge firearms in the Reserves.

17. Persons renting or hiring any stand, building, erection or enclosure, on the occasions of any fêtes, sports, or holiday amusements, may be required to deposit any sum which the Committee may at any time determine, not exceeding £20, by way of guarantee that due care shall be taken of such stand, building, erection or enclosure, and such Committee, in its absolute discretion, may make good any damage or injury sustained by such stand, building, erection or enclosure, or anything contained therein, during such occupancy or hiring, and deduct the cost of making good such loss or damage from the sum deposited by way of guarantee, and all persons so renting or hiring shall abide by these Regulations and by any order given by the Committee.

18. No person shall play, practise, or engage in any organized game or sport within the Reserves unless by consent of the Committee.

19. Every person holding or purporting to hold any receipt or permission in writing issued by the Committee shall, on demand by any member of the Committee or the properly appointed servant of such Committee, or any member of the Police Force, or any bailiff of Crown lands, produce such receipt or permission in writing.—(C.76060.)

The common seal of the Board of Land and Works was hereto affixed this 29th day of August, 1960, in the presence of—

(SEAL) KEITH TURNBULL, President.
G. L. WOOD, Member.

Every person who contravenes or fails to comply with these Regulations shall, in accordance with the provisions of section 218 of the *Land Act 1958*, for each offence be liable to a penalty of not more than Five pounds, and every person who contravenes or fails to comply with any such Regulations, and who, after he has been warned by any bailiff of Crown lands or by any member of the Police Force, does not desist therefrom, may be forthwith apprehended by such bailiff or member of the Police Force and taken before some justice to be dealt with according to law and shall be liable to a penalty of not more than Ten pounds.

ADDITIONAL REGULATIONS FOR THE CARE, PROTECTION, AND MANAGEMENT OF THE "ANGLESEA MARINE AND RIVER FRONTAGES AND RECREATION RESERVE".

THE Board of Land and Works, in pursuance of the powers conferred on it, doth hereby make the following additional Regulations in respect of the reserved Crown lands in the Parishes of Jan Juc and Angahook at Anglesea as are indicated by red colour on plan marked J.14.141, attached to Lands Department correspondence C.74086, and known as the "Anglesea Marine and River Frontages and Recreation Reserve" (hereinafter referred to as the "Reserves"):

REGULATIONS.

44. The Committee of Management may set apart any portion of the Reserves for the purpose of any lawful games, recreations or sports, and may from time to time grant to any person, club or association, upon such terms and conditions as it may deem to be consistent with these Regulations, the use of the grounds so set apart.—(C.74086).

The common seal of the Board of Land and Works was hereto affixed this 29th day of August, 1960, in the presence of—

(SEAL) KEITH TURNBULL, President.
G. L. WOOD, Member.

Every person who contravenes or fails to comply with these Regulations shall, in accordance with the provisions of section 218 of the *Land Act 1958*, for each offence be liable to a penalty of not more than Five pounds, and every person who contravenes or fails to comply with any such Regulations, and who, after he has been warned by any bailiff of Crown lands or by any member of the Police Force, does not desist therefrom, may be forthwith apprehended by such bailiff or member of the Police Force and taken before some justice to be dealt with according to law and shall be liable to a penalty of not more than Ten pounds.

COMMITTEES OF MANAGEMENT OF RESERVES.

APPOINTMENTS.

WHEREAS by section 221 of the *Land Act 1958* it is provided that it shall be lawful for the Governor in Council or the Board of Land and Works to appoint and remove any number of persons, not less than three, or any municipal council, or the governing body of any corporation, to be a Committee of Management of any specified Crown land reserved either temporarily or permanently for any of the purposes set out in section 14 of the *Land Act 1958*, and not conveyed to or vested in trustees: Now therefore the Board of Land and Works doth hereby appoint the under-mentioned persons to be members of the Committee of Management of the Reserves named:—

"HORDENVALE-GLEN AIRE PUBLIC HALL AND RECREATION RESERVE."

Alexander Roy Marriner and Alexander Currie in the place of Winifred Lily Denney and Stewart Earl Marriner, resigned, as members of the Committee of Management for the period ending the 10th June, 1962, of the land in the Parish of Otway temporarily reserved by Order in Council of the 15th May, 1956, as a site for a Public Hall and for Public Recreation, and known as the "Hordenvale-Glen Aire Public Hall and Recreation Reserve".—(Corres. Rs.1705.)

"BAULKAMAUGH RECREATION RESERVE."

Douglas Richard Rodwell, George Henry Campbell, Arthur Robins Melville, Herbert Joffre Mield, John Wallace Bailey, Louis Robert Cook and Ronald Arthur Douglas as a Committee of Management for a period of three years of the land in the Parish of Baulkamaugh temporarily reserved as a site for Public Recreation by Order in Council of the 30th April, 1957, and known as the "Baulkamaugh Recreation Reserve".—(Corres. Rs.7555.)

"PORT MELBOURNE (GARDEN CITY) HALL RESERVE."

The Council of Management of the land permanently reserved by Order in Council dated 31st January, 1933, as a site for a Public Hall in the City of Port Melbourne, Parish of Melbourne South, and known as the "Garden City Hall Reserve", Port Melbourne.—(Corres. Rs.4276.)

(This appointment is in lieu of all previous appointments, which are hereby revoked.)

"KERANG EAST PUBLIC HALL AND RECREATION RESERVE."

Laurence Troy, Ralph William Hebb, George Robert Guy, Stephen James Westblade, Geoffrey Herbert Boyd, Reginald Keith Salter and Ian McIntosh as a Committee of Management for a period of three (3) years of the land in the Parish of Gannawarra temporarily reserved as a site for Public Hall and Public Recreation by Order in Council of the 19th June, 1957, and known as the "Kerang East Public Hall and Recreation Reserve".—(Corres. Rs.7580.)

"YAAPEET RECREATION RESERVE."

Michael Francis Dillon, Andrew George Newton, Colin Keith Mathews, Lancelot Claude Fisher, Alex Edward George Campbell, Jack Allan Fisher, Allan Charles Cowan, Leslie Lawrence Campbell, Francis Desmond Mellington and Stanley Frederick Fisher as a Committee of Management for a period of three (3) years of the land temporarily reserved by Order in Council dated the 22nd June, 1915, as a site for Public Recreation in the Parish of Yaapeet, and known as the "Yaapeet Recreation Reserve".—(Corres. Rs.1057.)

"HALL'S GAP PUBLIC HALL RESERVE."

W. M. J. McNamara, Allan Stockton, Ivan Paul Pietsch, Richard E. Read, C. A. Johnson and Edwin Ernest Meagher as a Committee of Management for a period of

three (3) years of the land in the Parish of Boroka temporarily reserved by Order in Council dated 30th April, 1912, as a site for a Public Hall, and known as the "Hall's Gap Public Hall Reserve".—(Corres. Rs.476.)

"QUARRY-STREET PLAYGROUND RESERVE."

Joseph Victor Love, Phillip Allen Riseley, Alfred Neil Challis, William Patrick Shea, Walter James Millar, Ian Albert Watson, Ian Price Wilson and Richard Grenville Watson as a Committee of Management for a period of three (3) years of the land in the Township of Leongatha temporarily reserved as a site for a Public Park and for Public Recreation by Order in Council of 19th June, 1957, and known as the "Quarry-street Playground Reserve".—(Corres. Rs.7571.)

"RYE FORESHORE RESERVE."

Desmond Neville Rowley, William Henry Quinn, Walter Frank Ratray, Roy Waddell, Eric Arthur Jackson and Harold Charles Samblebe (for a period of three (3) years) and Herbert Paul Herman (as Chairman for so long as he shall continue to be a Councillor and the elect of the Council of the Shire of Flinders) as a Committee of Management of such portion of land reserved as a site for Public purposes in the Parish of Nepean, and known as "Rye Foreshore" as indicated by red colour on plan marked R/13/3/23 attached to Lands Department correspondence Rs.3565.—(Corres. Rs.3565.)

"MORGIANA RECREATION RESERVE."

Bernard John Kosch, Harold Roy Koenig, Mervyn Stewart Holmes, John Keith McGregor, Francis Charles Cross, Laurence Keith Frost, Dougald Alan Westland, Thomas Harold Gould, Allan Louis Schuller and Hugh Malcolm Sutherland as a Committee of Management for a period of three (3) years of the land in the Parish of Yulecart temporarily reserved by Order in Council dated the 2nd August, 1960, as a site for Public Recreation, and known as the "Morgiana Recreation Reserve".—(Corres. Rs.7959.)

"GUNDOWRING PUBLIC RECREATION AND PUBLIC HALL RESERVE."

Errol D. Barton, Henry C. Arundel, Charles D. Crosthwaite, Stephen P. Arundel, Alan C. Boyd, Gordon A. Barton and Edward T. Arundel as a Committee of Management for a period of three (3) years of the land in the Parish of Gundowring temporarily reserved by Order in Council of the 25th November, 1953, as a site for Public Recreation and Public Hall.—(Corres. Rs.7188.)

"BRIGHT RECREATION AND TOURIST CAMPING RESERVE."

The Council of the Shire of Bright as a Committee of Management of the land in the Parish of Bright temporarily reserved by Order in Council dated the 5th July, 1960, as a site for Public Recreation and Tourist Camping together with that portion of the permanent reserve abutting the aforementioned site, the said land being that indicated by red colour on plan marked B over 1.8.60 attached to Lands Department correspondence Rs.7949, and known as the "Bright Recreation and Tourist Camping Reserve".—(Corres. Rs.7949.)

"CANNUM (AUBREY) RECREATION RESERVE."

Ivor Merlin Clyne, Eric Croser, Allen Campbell McKenzie, Douglas Lovell Munday, Ronald Frank Lehmann, David Aubrey Clyne and Ronald Allan Bell as a Committee of Management for a period of three (3) years of the land temporarily reserved by Order in Council dated the 16th September, 1929, as a site for Public Recreation in the Parish of Cannum, and known as the "Cannum (Aubrey) Recreation Reserve".—(Corres. Rs.3890.)

"MERBEIN SOUTH RECREATION RESERVE."

Mark Lemon, Leslie A. Bysouth, Arthur M. Rickard, Roy Porter, Keith Fenley, Clive Athol Doering and Leo McCarthy as a Committee of Management for a period of three (3) years of the land in the Parish of Mildura temporarily reserved by Orders in Council dated 12th June, 1923, and 7th January, 1936, as sites for Public Recreation, and known as the "Merbein South Recreation Reserve".—(Corres. Rs.2766.)

"GERRIGERRUP RECREATION RESERVE."

Howard Evan Jones, Victor Keith Ball, Eric John Knight, John William Ball, Muriel May Miles, Geoffrey Arthur Waters and George Ernest Dyson as a Committee of Management for a period of three (3) years of the land, in the Parish of Tallangook temporarily reserved by Order in Council dated the 15th June, 1960, as a site for Public Recreation, and known as the "Gerrigerrup Recreation Reserve".—(Corres. Rs.7936.)

"SEDGWICK PUBLIC HALL AND RECREATION RESERVE."

John Edward Drechsler, Paul Gerrard Brennan, Norman Albert Steen, T. A. Drechsler, Walter Clyde Wilkin, William F. Drechsler and Ian H. Semmens as a Committee of Management for a period of three (3) years of the land temporarily reserved by Order in Council dated the 16th December, 1947, as a site for a Public Hall and Public Recreation in the Parish of Sedgwick, and known as "Sedgwick Public Hall and Recreation Reserve".—(Corres. Rs.6071.)

"ORFORD RECREATION AND PUBLIC HALL RESERVES."

James Fry, Edward Hocking, Ray Tieman, Vivian Jacobsen, C. Riorden, George Trigger, F. Humphreys, A. Arnold, W. Mason and Ian Fry as a Committee of Management for a period of three (3) years of the reserved lands indicated in red and blue tints on plan marked O over 25.1.1941 attached to Lands Department correspondence Rs.5056, together with the land temporarily reserved by Order in Council dated the 30th July, 1900, as a site for a Mechanics' Institute and Public Hall in the Town of Orford, Parish of Broadwater, and known as the "Orford Recreation and Public Hall Reserves".—(Corres. Rs.5056 and Rs.5500.)

"PARISH OF WARRANDYTE PUBLIC PURPOSES RESERVE."

The Council of the Shire of Doncaster and Templestowe as Committee of Management of the land in the Parish of Warrandyte temporarily reserved by Order in Council, dated the 9th August, 1960, as a site for Public purposes.—(Corres. Rs.7962.)

"CORACK PARK RESERVE."

Athol John Raymond Madder, James Aloysius Brennan, Alan John Sands, Denis Joseph Harty, Roger Bernard Brennan, Patrick James Brennan, Clifford Arthur Madder, Eric John McCallum, William Bernard Harty, Graeme, Stanley McEwen and Mansley Stewart Perry as a Committee of Management for a period of three (3) years of the lands temporarily reserved by Orders in Council dated the 12th November, 1912, and the 9th March, 1937, as sites for Public Recreation in the Township of Corack and Parish of Corack East, and known as the "Corack Park".—(Corres. Rs.2230 and Rs.4460.)

"MOOROOLBARK WATER SUPPLY RESERVE."

The Melbourne and Metropolitan Board of Works as a Committee of Management of the land in the Parish of Mooroolbark temporarily reserved by Order in Council, dated the 9th August, 1960, as a site for Water Supply purposes, and known as the "Mooroolbark Water Supply Reserve".—(Corres. Rs.7963.)

"SITE FOR RECREATION OF ELDERLY PEOPLE IN THE PARISH OF DOUTTA GALLA AT MOONEE PONDS."

The Council of the City of Essendon as a Committee of Management of the land temporarily reserved by Order in Council dated the 9th August, 1960, as a site for Recreation of Elderly People in the Parish of Douтта Galla at Moonee Ponds in addition to and adjoining the site temporarily reserved by Order in Council dated the 3rd July, 1956.—(Corres. Rs.1150.)

"ELLERSLIE AND BALLANGEICH SOLDIERS' MEMORIAL PARK."

Douglas Edmund Alford, Pete Yule Wynd, Andrew Krepp, Richard Jennings Ormsby and Alan Jennings as a Committee of Management for a period of three years of the land permanently reserved by Order in Council dated the 26th October, 1926, as a site for a Public Park in the Parish of Ballangeich, and known as "Ellerslie and Ballangeich Soldiers' Memorial Park".—(Corres. Rs.3370.)

"RIVERSIDE RECREATION RESERVE."

Stanley Rowland Brown, Leonard Butler, Allan Lindsay Baudinette, Jack Gordon Rogerson, Vernon James Castle, Leo. George Heard, Horatio Butler and Percival Norman Wilksch as a Committee of Management for a period of three years of the lands in the Parish of Dooen temporarily reserved by Orders in Council dated 31st July, 1951, and 16th February, 1954, as sites for Public Recreation together with that portion of the permanent reservation for Public purposes along the Wimmera River abutting such lands, and altogether known as the "Riverside Recreation Reserve".—(Corres. Rs.6688.)

"QUEENSLIFF KINDERGARTEN RESERVE."

George Edward Werry, Anthony Harston Draper, Albert William Hodgetts, Vernon McGregor Johnstone, George Ernest Howland and Harold Victor Davis as a Committee of Management for a period of three (3) years of the land in the Township of Paywit, Parish of Queenscliff, temporarily reserved by Order in Council dated the 5th July, 1960, as a site for Kindergarten purposes, and known as the "Queenscliff Kindergarten Reserve".—(Corres. Rs.7953.)

"BUCHAN MECHANICS' INSTITUTE AND FREE LIBRARY RESERVE."

Alexander Lochiel Cameron, Keith Middleditch, Grahame Robert Hadfield, Alexander John Rogers and George Eric Moore as a Committee of Management for a period of three (3) years of the land temporarily reserved by Order in Council dated the 30th July, 1883, as a site for a Mechanics' Institute and Free Library in the Town of Buchan, and known as the "Buchan Mechanics' Institute and Free Library".—(Corres. Rs.4360.)

"TALBOT RECREATION RESERVE."

Colin MacLeod, Thomas John Bell, Roy Colin MacLeod, William Richardson Welland, Frederick Robert Miller, Robert Ross Adam and Frederick William Glare as a Committee of Management for a period of three (3) years of the land in the Parish of Amherst temporarily reserved as a site for Public Recreation by Order in Council of the 19th February, 1957, and known as the "Talbot Recreation Reserve".—(Corres. Rs.463.)

"SERVICETON CHILDREN'S PLAYGROUND RESERVE."

Nancy Kent, Russell Kent, Edward Russell, Brian Fryar, Gordon Allsop, Ian Merrett and Judy Barras as a Committee of Management for a period of three (3) years of the land in the Township of Serviceton, Parish of Leoor, temporarily reserved by Order in Council dated the 10th May, 1960, as a site for a Children's Playground, and known as the "Serviceton Children's Playground Reserve".—(Corres. Rs.3267.)

"BARMAH RACECOURSE RESERVE."

Horace Edward Maloney, Terence O'Brien Tinkler, John Stephen Lawford, Bernard Joseph Maloney and William Edmund Maloney as a Committee of Management for a period of three years of the land temporarily reserved by Orders in Council dated 12th June, 1888, and 7th December, 1891, as sites for a Racecourse and other purposes of Public Recreation in the Parish of Barmah, and known as the "Barmah Racecourse Reserve".—(Corres. Rs.4460.)

"SOUTH GEELONG MUNICIPAL BUILDINGS RESERVE."

The Council of the Shire of Barrabool as a Committee of Management of the land in the Parish of Corio temporarily reserved by Order in Council dated the 19th July, 1960, as a site for Municipal Buildings.—(Corres. Rs.6493.)

"LETHBRIDGE PUBLIC HALL AND LIBRARY."

William Broom, Eric Angus McGillivray, Keith Henry Ackland, George Henry Broom, Sidney Edward Binns, Claude Vivian Macdonald and Eric William Mead as a Committee of Management for a period of three (3) years of the land temporarily reserved by Order in Council dated 7th December, 1891, as a site for a Public Hall and Free Library at Lethbridge, and known as the "Lethbridge Public Hall and Free Library Reserve".—(Corres. Rs.715.)

"WOOD'S POINT PUBLIC HALL."

Dulcie Winifred Tyson in the place of John Morris Moffat, deceased, as a member of the Committee of Management for the period ending the 11th May, 1963, of the land temporarily reserved by Order in Council dated the 23rd April, 1940, as a site for a Public Hall in the Parish of Goulburn, Township of Wood's Point, and known as the "Wood's Point Public Hall".—(Corres. Rs.5034.)

"TYRONE FORESHORE."

Kenneth Martin Doe, Alfred Claude Hodgson, John Lind, Albert Francis Morgan, Henry Clifton Keith Rickelson and Edgar D. Moody (for a period of three (3) years) and Sydney Alfred Baker (as Chairman, for so long as he shall be a Councillor and the elect of the Council of the Shire of Flinders) as a Committee of Management of the land reserved for Public purposes in the Parish of Nepean, and known as the "Tyronne Foreshore" as indicated by red colour on plan marked N over 5.12.55 attached to Lands Department correspondence Rs.7420.—(Corres. Rs.7420.)

"LORNE FORESHORE AND OTHER RESERVES" AND "CUMBERLAND RIVER RESERVE."

Cyril George Crabbe (as representative of the Board of Land and Works, in the place of Harold Lonsdale Taylor) and George Stewart Mathison (for so long only as he continues to be a Councillor and the elect of the Council of the Shire of Winchelsea, in the place of Cyril George Crabbe) as members of the Committee of Management of those portions of the reserved Crown lands in the Township and Parish of Lorne as are indicated by red colour on plan marked L over 8.5.42 attached to Lands Department correspondence Rs. 1690, and known as the "Lorne Foreshore and Other Reserves" together with the land in the Parish of Lorne temporarily reserved by Order in Council dated the 16th December, 1958, as a site for Public purposes and known as the "Cumberland River Reserve".—(Corres. Rs.1690 and Rs.7771.)

"LAKE SAMBELL RESERVE."

John Victor Diffey, Harold Raymond Sinclair, Maxwell Alan Jarvis, James Jackson Macaulay, David Aloysius Patrick McKenzie McHarg, Reginald Ervin Carter, Graeme Taylor Gray, Edmund Bryant Collins, Ian Desmond McGuffie, James Ronald Cunningham, Francis Alan McIntosh, Donald Roy Parkinson, Patrick Cullen, Thomas Francis Thomson and Nikolai Filippow as a Committee of Management for the period ending the 23rd March, 1962, of the land in the Township and Parish of Beechworth temporarily reserved by Order in Council dated the 14th October, 1929, as a site for Public purposes, and known as the "Lake Sambell Reserve".—(Corres. Rs.3867.)

(This appointment is in lieu of all previous appointments, which are hereby revoked.)

"DARTMOOR RECREATION RESERVE."

Allan Collie, Donald McIntyre, Edward George Spencer, Jack Russel Greenham, Lloyd Arthur Wapling, John Vernon Spencer and John Alexander Ward Pratt as a Committee of Management for a period of three (3) years of the land temporarily reserved by Order in Council dated the 17th February, 1916, as a site for Public Recreation in the Town of Dartmoor, and known as the "Dartmoor Recreation Reserve".—(Corres. Rs.901.)

"CANNUM (AUBREY) RECREATION RESERVE."

Ivor Merlin Clyne, Eric Croser, Allen Campbell McKenzie, Douglas Lovell Munday, Ronald Frank Lehmann, David Aubrey Clyne and Ronald Allan Bell as a Committee of Management for a period of three (3) years of the land temporarily reserved by Order in Council dated the 16th September, 1929, as a site for Public Recreation in the Parish of Cannum, and known as the "Cannum (Aubrey) Recreation Reserve".—(Corres. Rs.3890.)

In witness whereof the common seal of the Board of Land and Works was hereunto affixed this twentieth day of August, One thousand nine hundred and sixty, in the presence of—

(SEAL) KEITH TURNBULL, President.
G. L. WOOD, Member.

PUBLIC SERVICE NOTICES

PUBLIC SERVICE (PUBLIC SERVICE BOARD) REGULATION 39.—RECLASSIFICATIONS.

THE Public Service Board has raised the classification of the under-mentioned offices as shown, and the Permanent Heads of the Departments have recommended the officers named for appointment.

Office and Present Classification.	Revised Classification.	Duties.	Qualifications.	Officer Recommended for Appointment.		
				Name.	Classification.	Date of Classification.

PROFESSIONAL DIVISION.

DEPARTMENT OF LAW.

Crown Solicitor's Office.

Second in Charge, Workers Compensation Branch, Class "B1"	Officer in Charge, Workers Compensation Branch, Class "A"	To be officer in Charge of the Workers Compensation Branch, Crown Solicitor's Office	A barrister and solicitor of the Supreme Court of Victoria with experience and knowledge of the law relating to Workers Compensation and Accident Insurance and practical experience of the preparation and conduct of cases in that jurisdiction	McLoughlin, P.	Second in Charge, Workers Compensation Branch, Class "B1"	10.12.59
Professional Assistant, Class "B"	Second in Charge, Conveyancing Branch, Class "B1"	To be Second in Charge of the Conveyancing Branch, Crown Solicitor's Office	A barrister and solicitor of the Supreme Court of Victoria with adequate experience in Conveyancing matters	Brown, E. J.	Professional Assistant, Class "B"	15.11.59
Professional Assistant, Class "C2"	Second in Charge, Common Law Branch (General), Class "B1"	To be Second in Charge, Common Law Branch (General), Crown Solicitor's Office	A barrister and solicitor of the Supreme Court of Victoria with adequate experience in Common Law matters	Bateman, A. L.	Professional Assistant, Class "C2"	26.1.60

DEPARTMENT OF WATER SUPPLY.

Mechanical Engineer, Class "B"	Class "B1"	To be in charge of the administration, operation and maintenance of the Nyah and Cannie Ridge pumping stations and associated urban pumping stations; to exercise general supervision over Tresco pumping station	To possess a First Class Board of Trade Certificate in Engineering or equivalent qualification and to have had charge of steam or electric generating plant with extensive practical experience in the operation and maintenance of modern boilers, steam reciprocating, and internal combustion engines and pumping plant; a knowledge of the awards covering the employment of men in the engineering industry	Miller, M.	Mechanical Engineer, Class "B"	4.6.51
--------------------------------	------------	---	--	------------	--------------------------------	--------

TECHNICAL AND GENERAL DIVISION.

DEPARTMENT OF TREASURER.

Office of the Housing Commission.

Construction Superintendent, Grades 39-40 inclusive	District Works Officer, Grades 39-41 inclusive	Under the direction of the Chief Architect to deal with technical correspondence originating from field officers	Extensive practical experience and suitable training in construction of residential buildings. Ability to control staff and prepare technical reports. A current motor car driver's licence	Kemp, H. L. W. P.	Construction Superintendent	17.7.57
---	--	--	---	-------------------	-----------------------------	---------

Appeals against such recommendations should be lodged with the Secretary to the Public Service Board not later than Saturday, the 17th September, 1960.

By order,
V. P. SCULLY,
Secretary.

Office of the Public Service Board,
Melbourne, 6th September, 1960.

PUBLIC SERVICE OF VICTORIA.—VACANCIES.

APPLICATIONS will be received by the Public Service Board up to Wednesday, the 21st September, 1960, from persons employed in the Public Service of Victoria, who are eligible and qualified, for appointment to the under-mentioned positions:—

ADMINISTRATIVE DIVISION.

Class "C1", Social Welfare Branch, Department of Chief Secretary.

Yearly Salary.—£960, minimum; £1,060, maximum.

Duties.—To assist with the clerical work of the Prisons Division and to relieve the Chief Clerk, as required.

Qualifications.—A general knowledge of the relevant Acts and Regulations applicable to the work of the Prisons Division is desirable. A knowledge of card index systems.

Class "C1", Buildings Branch, Department of Education.

Yearly Salary.—£960, minimum; £1,060, maximum.

Duties.—To have sub-charge of a section dealing with the maintenance of primary school buildings.

Qualifications.—A good knowledge of the organization and administration of the branch and of the practices followed; a knowledge of the organization of the Public Works Department.

Class "C", Motor Registration Branch, Office of the Chief Commissioner of Police, Department of Chief Secretary.

Yearly Salary.—£710, minimum; £860, maximum.

Duties.—To be responsible for the sorting and distribution of inward mail received without money, and for the recording of all inward mail and outward correspondence dealt with at the Branch.

Qualifications.—Ability to organize the sorting, distribution and recording of mail, conduct correspondence, and control staff. A knowledge of the Motor Car Acts and Regulations is desirable.

Class "C", Department of Public Works.

Yearly Salary.—£710, minimum; £860, maximum.

Duties.—To assist in the procurement of stores, including furniture, and the liaison between the Stores and other Branches of the Department and State Departments. To assist elsewhere in the Branch as directed.

Qualifications.—To be conversant with the organization and operation of a Stores Branch and to have a sound knowledge of governmental purchasing procedure and of the Public Accounts and Stores Regulations. To be able to control and direct staff.

PROFESSIONAL DIVISION.

Veterinary Research Officer, Class "B1", Animal Husbandry Research Centre, Werribee, Department of Agriculture.

Yearly Salary.—£1,630, minimum; £1,770, maximum.

Duties.—Under the Superintendent of Live Stock to take charge of field investigations of the Live-stock Division of this Department into infertility of dairy cattle, including control measures and herd diagnostic methods.

Qualifications.—A degree in Veterinary Science of an Australian University, or equivalent qualification; extensive experience in investigations of infertility in dairy cattle.

NOTE.—Accommodation is available at Werribee for a single man.

Veterinary Officer, Classes "C2"—"B1", Department of Agriculture. (Five vacancies.)

Yearly Salary.—£1,225, minimum; £1,770, maximum.

Duties.—To examine stock for determination of disease, and stallions under the Horse Breeding Acts; to value stock under the Cattle and Swine Compensation Acts, and investigate outbreaks of disease; to conduct biological tests, to control stock quarantine, and to demonstrate and lecture on live-stock subjects.

Qualifications.—A Degree in Veterinary Science, experience in veterinary practice, and ability to lecture and demonstrate.

Clerk of Courts, Grade I, Class "B", Courts Branch (Relieving), Department of Law.

Yearly Salary.—£1,390, minimum; £1,500, maximum.

Qualifications.—As prescribed by Public Service (Public Service Board) Regulation 46.

Surveyor, Classes "C1"—"C2", Department of Water Supply.

Yearly Salary.—£960, minimum; £1,280, maximum.

Duties.—To effect title surveys in accordance with regulations under the Transfer of Land Act, and to carry out general engineering surveys in connexion with investigations of reservoir sites and foundations of channel systems and other water supply undertakings.

Qualifications.—A Licensed Surveyor with experience of water supply engineering surveys.

Draughtsman, Classes "C"—"C1", Department of Crown Lands and Survey.

Yearly Salary.—£710, minimum; £1,060, maximum.

Duties.—To compile maps and plans for reproduction, draw plans from Surveyors' field notes, prepare Certified Plans and Certificates of adjustment, and perform general draughting work.

Qualifications.—A competent survey draughtsman with a sound knowledge of compiling cadastral maps and plans, of survey computations and of departmental procedure and requirements in connexion therewith. The prerequisite qualifications prescribed in paragraphs (a) and (b) of Public Service (Public Service Board) Regulation 23.

Clerk of Courts, Grade III, Class "C", Courts Branch, Department of Law.

(One Vacancy Geelong)

(One Vacancy Mildura)

Yearly Salary.—£710, minimum; £860, maximum.

Qualifications.—As prescribed by Public Service (Public Service Board) Regulation 46.

TECHNICAL AND GENERAL DIVISION.

Biograph Operator (Projectionist), State Film Centre, Department of Premier.

Yearly Salary.—£798, minimum; £846, maximum.

Duties.—To be responsible to the Technician Projectionist for the efficient presentation of day and evening screenings in country districts using 16-mm. portable sound equipment.

Qualifications.—A 16-mm. projectionist, with experience in the operation of mobile units and of generating equipment, A.C. and D.C. rectifiers and converters, the care and maintenance of motion picture films, their examination and checking, and preferably in public speaking. A car driver's licence.

Attendance Officer, Footscray District, Department of Education.

Yearly Salary.—£526, minimum; £718, maximum.

Duties.—To report upon all cases of apparently deficient attendance at school and to conduct court cases as required.

Qualifications.—To be physically and mentally alert, and able to write satisfactory reports and conduct prosecutions in court; a practical knowledge of office procedure in relation to filing methods and the keeping of records, together with a capacity for accuracy and neatness is desirable.

NOTE.—The successful applicant may be required to live in the district. If the successful applicant uses a motor car, a commuted allowance will be paid.

Gardener, "Turana", Children's Welfare Branch, Department of Chief Secretary.

Yearly Salary.—£414.

Duties.—To carry out general gardening duties at "Turana".

Qualifications.—Experience in general gardening.

NOTE.—The salary rates quoted above do not include the additional amount which is payable under Regulation 77A of the Board's Regulations.

By order,
V. P. SCULLY,
Secretary.

Office of the Public Service Board,
Melbourne, 6th September, 1960.

Motor Truck Driver, Ararat Mental Hospital.

Yearly Salary.—£446, minimum; £462, maximum.

Duties.—To distribute coal, heavy and light goods, &c., throughout the Institution.

Qualifications.—To be a licensed motor truck driver.

NOTE.—The salary rates quoted above do not include the additional amount which is payable under Regulation 77A of the Board's Regulations.

By order,
V. P. SCULLY,
Secretary.

Office of the Public Service Board,
Melbourne, 6th September, 1960.

PUBLIC SERVICE OF VICTORIA.—VACANCIES.

(TEMPORARY APPOINTMENTS.)

APPLICATIONS will be received by the Public Service Board up to Wednesday, the 21st September, 1960, from persons who are qualified for appointment to the under-mentioned positions:—

Ranger, Department of Water Supply. (Three vacancies.)

Yearly Salary.—£430, minimum; £462, maximum.

POSITION No. 1—BIRCHIP CENTRE.

Qualifications.—A knowledge of the water requirements and competent to control and regulate the supply of water by channel to landholders; a good knowledge of mechanical equipment used on sand cleaning and other work associated with channel maintenance; ability to carry out repair work to structures of such nature as are provided on a supply channel system. Sufficient clerical ability to prepare time books for men engaged on works.

POSITIONS NOS. 2 AND 3—OUYEN CENTRE.

Duties.—To control and regulate domestic and stock watering in portion of the Ouyen Centre, attend to and supervise repairs and maintenance to channels and structures, and supervise gangs employed on channel cleaning.

Qualifications.—Ability to control and regulate supply of water in the Centre and in Main Channels and to measure up piece work; a good knowledge of mechanical equipment engaged on channel cleaning; a knowledge of water requirements and of channels in the Centre.

NOTE.—A residence is available for one of the successful applicants at Ouyen, if married, for which rental of 10 per cent. of standard salary, plus £16 a year, will be charged. Particulars available from the Department of Water Supply.

The salary rates quoted above do not include the additional amount which is payable under Regulation 77A of the Board's Regulations.

By order,
V. P. SCULLY,
Secretary.

Office of the Public Service Board,
Melbourne, 6th September, 1960.

PUBLIC SERVICE OF VICTORIA.—VACANCIES.

DEPARTMENT OF HEALTH.

MENTAL HYGIENE BRANCH.

TECHNICAL AND GENERAL DIVISION.

APPLICATIONS will be received by the Public Service Board up to Wednesday, the 28th September, 1960, from persons employed in the Public Service of Victoria, who are eligible and qualified for appointment to the under-mentioned positions:—

Cook (Male), Grade II, Warrnambool Mental Hospital.

Yearly Salary.—£478, minimum; £494, maximum.

Duties.—To assist in preparation, cooking and serving of meals for patients and staff, and in maintenance and cleanliness of kitchen.

Qualifications.—A knowledge of and experience in large quantity cooking.

PUBLIC SERVICE OF VICTORIA.

QUALIFYING EXAMINATION IN ENGLISH EXPRESSION.

NOTICE is hereby given that an examination in the subject of English Expression at School Leaving standard will be held on Saturday, the 29th October, 1960.

The examination is open to officers and employees engaged in draughting duties who already possess the prescribed mathematical qualifications and who are desirous of completing the pre-requisite educational qualifications for appointment to the Professional Division.

The examination will be of two hours duration and will consist of:—

- An essay of approximately 400 words.
- Exercises in comprehension and/or précis.
- Exercises covering vocabulary, the use of words and clear thinking.

Entries for the examination should be forwarded to reach the Secretary, Public Service Board, Public Offices, Treasury-place, Melbourne, C.2, not later than Saturday, the 15th October, 1960. Applicants should state date and place of birth and give particulars of present position and educational qualifications.

Candidates will be notified in due course of the time and place of the examination.

Successful candidates will not be recorded as eligible to apply for advertised vacancies in the Professional Division until the Board has been furnished with satisfactory evidence that they possess the mathematical qualifications prescribed in paragraphs (a) and (b) of Public Service (Public Service Board) Regulation 23.

By order,
V. P. SCULLY,
Secretary.

Office of the Public Service Board,
Melbourne, 6th September, 1960.

No. 1052.

PUBLIC SERVICE ACT 1958.

THE Public Service Board, in pursuance of the powers conferred by the *Public Service Act 1958*, hereby amends the Public Service (Public Service Board) Regulations as follows:—

PART III.—SALARIES, INCREMENTS AND ALLOWANCES.

HIGHER DUTIES ALLOWANCES.

Regulation 82.

After sub-regulation (3) the following proviso is inserted:—

"Provided that when an officer of the General Staff is assigned by the Government Printer to perform the duties of an office not included under General Staff or Supervisory Staff, Government Printing Office, such office shall for the purposes of this sub-regulation be deemed to be an office of the General Staff."

A. GARRAN, Chairman.
V. P. SCULLY, Secretary.

Office of the Public Service Board,
Melbourne, 6th September, 1960.

Teaching Service Act 1958.

TEACHING SERVICE (CLASSIFICATION, SALARIES AND ALLOWANCES) REGULATIONS.

AMENDMENT No. 270.

THE Teachers Tribunal, in pursuance of the powers conferred by the *Teaching Service Act 1958*, hereby amends the Teaching Service (Classification, Salaries and Allowances) Regulations in the manner following, that is to say:—

PART X.—INSTRUCTORS IN ADULT MIGRANT EDUCATION.

1. In clause 20 after the expression "Deputy Chief Instructor, Bonegilla Reception Centre", insert the following expression and salary rates:—

	Man	Woman
"Instructor-in-Charge"	£1,195	£1,030

2. In clause 21, for the figures "34", substitute the figures "30".

PART XII.—ALLOWANCES.

In paragraph (g) of clause 31, add the following subparagraph:—

"(ix) Assistant to the Welfare Officer .. £60 a year".

W. CREMOR, Member.
D. R. BROWN, Member.
G. FENNELL, Secretary.

Office of the Teachers Tribunal,
Melbourne, 1st September, 1960.

TENDERS—PUBLIC WORKS DEPARTMENT

TENDERS will be received at this Department until TEN a.m. on the Tuesdays, and for the purposes, under mentioned.

Particulars may be learnt at the Department and also at places shown in parenthesis.

W.O. means Inspector of Works Office; P.S.—Police Station; T.S.—Technical School; H.E.S.—Higher Elementary School; S.S.—State School; H.S.—High School; C.S.—Consolidated School.

Tenders should be submitted on the Department's printed Tender Form. All tenders must be on a "Firm Tender" basis. The Board of Land and Works will not necessarily accept the lowest or any tender.

Tenders to be addressed to the Commissioner of Public Works, and envelope containing tender to be marked "Tender for .. closing Tuesday, ..".

NOTE.—No preliminary deposit is to be lodged with any tender, but a deposit in accordance with the prescribed Schedule, may be required from each successful tenderer.

13th September, 1960.

Bairnsdale.—Repairs, external and internal painting, new shelter shed, Technical School. (W.O., Bairnsdale; T.S., Bairnsdale.)

Bairnsdale.—Internal and external renovations and minor repairs, S.S. No. 754. (W.O., Bairnsdale; S.S. Bairnsdale.)

Ballan.—Internal and external repairs and painting, provision of new brick porch, &c., Court House. (W.O., Ballarat; P.S., Ballan.)

Ballarat.—Internal and external repairs and painting, renewal of flooring, &c., Humffray-street, S.S. No. 34. (W.O., Ballarat; S.S., Ballarat.) (Amended specification.)

Ballarat.—New laundry and toilet at Chief Penal Officers' Quarters, Gaol. (W.O., Ballarat.)

Balmoral.—Internal and external repairs and painting, Court House. (W.O., Hamilton; P.S., Balmoral.)

Bendigo.—Supply and lay Vinyl tiles, Training Prison. (Amended specification). (W.O., Bendigo.)

Bendigo (White Hills).—Supply of workshop equipment, Technical School.

Bolwarrah.—Internal and external repairs and painting, new out-office, woodshed block, installation of septic closets, residence and S.S. No. 840. (W.O., Ballarat; S.S., Bolwarrah.)

Brighton Beach.—Alteration to school buildings, S.S. No. 2048.

Bulleen.—Erection of six (6) class-room Primary School, S.S. 4869.

Bulleen.—Electrical installation—new school of six (6) class-rooms, S.S. 4869.

Bulleen.—Oil-fired plenum heating in new six (6) class-room unit, S.S. 4869.

Burnley Gardens.—Electrical installation in old Insectary Building.

Campbellfield.—Electrical installation—new school of four L.T.C. class-rooms, &c., S.S. 143.

Caulfield.—External renovations, Technical School.

Coburg.—Overhaul of fire alarm and watchman's clock system, Pentridge Gaol.

Craigieburn.—Provision of septic closets, &c., S.S. No. 4770. (S.S., Craigieburn.)

Dandenong.—Electrical extensions to stages two and three and Trades Wing Annexe, Technical School. (T.S., Dandenong.)

Fawkner.—Woodworking and sheet metal machinery, Technical School. (T.S., Fawkner.) (Amended specification.)

Geelong.—Provision of Sick Bay, Technical School. (W.O., Geelong; T.S., Geelong.)

Goornong.—Repairs and renewals of fencing, Police Station. (W.O., Bendigo; P.S., Goornong.)

Heatherton.—Supply of stainless steel fish cabinet, Sanatorium.

Heywood.—Supply, delivery, installation, and testing of extension to the heating system to two additional class-rooms, Consolidated School. (W.O., Warrnambool; C.S., Heywood.)

Katunga South.—Septic closet installation at school and residence, S.S. No. 2269. (W.O., Shepparton; S.S. Katunga South.)

Kennington.—New office in timber, and renovations, Police Station. (W.O., Bendigo; P.S., Kennington.)

Kew.—Electrical installation for residence for Male Head Nurse, Children's Cottages, Mental Hospital. (W.O., Kew Mental Hospital.)

Lake Bolac.—Electrical installation in modified second section, High School. (W.O., Ararat, Ballarat, Hamilton; H.S., Lake Bolac.)

Maribyrnong.—Electrical installation in extended stage three, High School. (H.S., Maribyrnong.)

Melbourne.—Repairs and replacements to various roofs, Taxation Office.

Melbourne.—Grading and renewal of flat roofing, Building No. 3, Royal Melbourne Technical College.

Newlyn.—Repairs and painting to residence—erection of new shelter shed, S.S. No. 453. (W.O., Ballarat; S.S., Newlyn.)

Northcote.—Alterations to residence for conversion to offices, Police Station. (P.S., Northcote.) (Amended specification.)

Overport.—Erection of chain mesh fencing, S.S. No. 4780. (S.S., Overport.)

Portarlington.—Erection of a garage, concrete path, and new gates for residence, S.S. No. 2455. (W.O., Geelong; S.S., Portarlington.)

Port Phillip Bay.—Supply and fabricated mild steel tubes, No. 2 Light Structure, South Channel.

Port Melbourne.—Supply and delivery of one only D.C. arc welder, 20-250 amps. capacity, trailer mounted, fitted with pneumatic tires and driven by an internal combustion petrol engine, Depot, Public Works Department. (Specifications to be submitted with tender.)

Redcliffs.—Provision of skylight, S.S. No. 4057. (W.O., Mildura; S.S., Redcliffs.)

Ripponlea.—Renovations to detached class-room, S.S. No. 4087.

Royal Park.—Supply of fish fryer to Staff Cafeteria, Mental Hospital.

Sale.—Underpinning and renovations to residence, 25 McAlister-street, Technical School. (W.O., Bairnsdale; T.S., Sale.)

Smythesdale.—External renovations and repairs to residence, S.S. No. 978. (W.O., Ballarat; S.S., Smythesdale.)

St. Arnaud.—Supply of air circulators, High School.

Sunbury.—Supply rubber mattresses and covers, Mental Hospital.

Toorak.—Internal and external repairs and painting, Police Station.

Traralgon.—Electrical installation—new school of eight (8) L.T.C. class-rooms, S.S. 4700. (W.O., Traralgon.)

Traralgon.—Supply, delivery, installation and testing of oil-fired plenum heating in new school—eight (8) class-room unit, S.S. 4700. (W.O., Traralgon.)

Various.—Additional class-rooms, &c., to three concrete-veneered timber-framed High Schools.

Warragul.—Mechanical services for stage three, High School. (W.O., Warragul.)

Werribee.—Supply of stainless steel low-temperature specimen cabinet, School of Dairy Technology.

Wonthaggi.—Supply and delivery of workshop equipment, Technical School.

Yulecart.—Erection of new 16 ft. x 10 ft. shelter shed, S.S., No. 1587. (W.O., Hamilton; S.S., Yulecart.)

20th September, 1960.

Amstel.—Erection of chain mesh and pipe, post and wire fencing, S.S. 4801.

Ballarat.—Supply and loading on rail of plywood, Mental Hospital.

Camberwell South.—External renovations to school, S.S. 4170.

Colac.—External repairs and painting, S.S. 117. (W.O., Camperdown; S.S., Colac.)

Dookie.—Aluminium windows, doors and curtain walling, Agricultural College.

Flemington.—Electrical installation in two additional class-rooms, Girls' Secondary School.

Flemington.—Electrical installation, S.S. 250. (S.S., Flemington.)

Foster.—Erection of shelter pavilion, Consolidated School. (W.O., Korumburra.)

Gisborne.—Installation of septic tank, Court House. (W.O., Kyneton; P.S., Gisborne.)

Hawthorn.—Electrical installation for new 3 story block, Swinburne Technical School.

Hawthorn.—External and internal repairs and painting, Police Station.

Heidelberg.—Erection of central Police Station.

Keon Park.—Supply of joinery, Technical School.

Maryborough.—Renewal of spouting on main two-story building, Technical College. (W.O., Maryborough.)

Moorabbin Heights.—Erection of shelter pavilions, S.S. 4837.

Prahran.—External painting, Victorian School for Deaf Children, St. Kilda-road.

Sorrento.—Supply and delivery of piles, Pier, Public Works Department.

Strathmore.—Erection of a new out-office block, S.S. 4612.

Strathmore North.—Electrical installation, S.S. 4821.

Syndal.—Erection of chain mesh and post and wire fencing, S.S. 4714. (S.S., Syndal.) (Amended specification.)

Syndal.—Additional drinking facilities, S.S. 4714. (S.S., Syndal.)

Tooborac.—Installation of septic tank to school, S.S. 1225. (W.O., Bendigo; S.S., Tooborac.)

Traralgon.—Eight (8) class-room primary school, S.S. 4700. (W.O., Traralgon.)

Traralgon.—Modification to heating system for Assembly Hall and alterations to main school heating system, High School. (H.S., Traralgon; W.O., Traralgon.)

Trentham.—Painting and repairs, S.S. 1588. (W.O., Kyneton; S.S., Trentham.)

Warragul.—Electrical installation in stage three, High School. (W.O., Warragul; H.S., Warragul.)

Warrenheip.—Provision of new toilets, woodshed block at school and new W.C. at residence, install septic tanks, S.S. 1591. (W.O., Ballarat; S.S., Warrenheip.)

Watchupga.—Internal and external repairs and painting, S.S. 3380. (W.O., Warracknabeal; S.S., Watchupga.)

27th September, 1960.

Bacchus Marsh.—Additions and alterations to residence, Soil Conservation Authority. (W.O., Ballarat; P.S., Bacchus Marsh.)

Bairnsdale.—Repairs to out-offices, S.S. 754. (W.O., Bairnsdale; S.S., Bairnsdale.)

Baynton East.—Chalkboards, septic closet, &c., S.S. 4239. (W.O., Kyneton; S.S., Baynton East.)

Belmont.—Erection of additional class-rooms, High School. (W.O., Geelong; H.S., Belmont.)

Benalla.—Rewiring and improvements to lighting, main building, High School. (W.O., Benalla and Wangaratta; H.S., Benalla.)

Birchip.—Construction of new septic tank, &c., Higher Elementary School. (W.O., Warracknabeal; H.E.S., Birchip.)

Blakeville.—Repairs and painting, combined school and residence, erection of new out-office, woodshed block, install septic closets, S.S. 1247. (W.O., Ballarat; S.S., Blakeville.)

Bungaree.—Repairs, alterations and internal painting to residence, Police Station. (W.O., Ballarat; P.S., Bungaree.)

Coburg East.—Repairs to boys' toilets, S.S. 4260. (S.S., Coburg East.)

Dixons Creek.—Repairs and painting, S.S. 1585. (S.S., Dixons Creek.)

Edithvale.—Replacement of malthoid with plain galvanized iron sheeting to portion of roof, S.S. 3790.

Elliminyt.—Repairs and painting, S.S. 2028. (W.O., Camperdown and Geelong; S.S., Elliminyt.)

Essendon.—Resheeting two sections of flat roof, High School. (H.S., Essendon.)

Essendon.—Renewal of drinking troughs, roofing and spouting, Technical School. (T.S., Essendon.)

Geelong.—Extensions to the gas-heating system, Gordon Institute of Technology. (W.O., Geelong; Gordon Institute of Technology, Geelong.)

Glenroy West.—Connexion to M.M.B.W. sewer, S.S. 4809. (S.S., Glenroy West.)

Kew.—Electrical installations for two new wards for Dependent Patients, Children's Cottages, Mental Hospital.

Kew.—Erection of two (2) Dependent Wards and covered ways, Children's Cottages, Mental Hospital.

Marnoo.—Repairs, internal and external painting to school and residence, S.S. 1554. (W.O., Ararat; S.S., Marnoo.)

Melbourne.—Repairs to steel windows, "Centenary Hall", State Rivers and Water Supply Commission, Head Office.

Merbein.—Repairs and painting to school and residence, H.E.S. 3687. (W.O., Mildura; H.E.S., Merbein.) (Re-amended specification.)

Mornington.—Additional out-offices for girls, S.S. 2033. (S.S., Mornington.)

Nandaly.—Renewal of fencing, S.S. 3927. (W.O., Swan Hill; S.S., Nandaly.)

Pakenham.—Improved lighting of Infants' Section, Consolidated School. (C.S., Pakenham.)

Pomborneit North.—Construction of new timber out-office block and septic tank installation, S.S. 3898. (W.O., Camperdown and Warrnambool; S.S., Pomborneit North.) (Amended specification.)

Portland.—External and internal repairs and painting, S.S. 489. (W.O., Warrnambool and Hamilton; S.S., Portland.)

Purnim.—Residence: Installation of a septic closet; School: Septic installation, and new toilet block, S.S. 1016. (W.O., Warrnambool; S.S., Purnim.)

Queenscliff.—Additional office accommodation and repairs and painting, Police Station. (W.O., Geelong; P.S., Queenscliff.)

Ringwood.—Second and third sections of standard timber-framed concrete veneer school, Composite Technical School.

Sale.—Underpinning and renovations, High School. (W.O., Bairnsdale; H.S., Sale.)

Swan Hill.—Connexion to sewer, residence, 72 Thurlia-street, S.S. 1142. (W.O., Swan Hill; S.S., Swan Hill.)

Swan Hill.—Installation of emergency switches in two workshops, High School. (W.O., Horsham and Swan Hill; H.S., Swan Hill.)

Timboon.—Erection of two new timber shelter pavilions, Consolidated School. (W.O., Warrnambool; C.S., Timboon.)

Warrnambool.—Additional bedroom, Inspector's Residence, 68 Bostock-street, Department of Labour and Industry. (W.O., Warrnambool.)

Waurr Ponds.—Water supply, S.S. 1040. (W.O., Geelong and S.S., Waurr Ponds.)

Woods Point.—Repairs and painting, S.S. 789. (W.O., Alexandra; S.S., Woods Point.)

Yackandandah.—Erection of new Police Station and Residence. (W.O., Wangaratta; P.S., Yackandandah.)

4th October, 1960.

Frankston.—Erection of complete residential section for 120 students, Teachers' College.

T. K. MALTBY,
Commissioner of Public Works.

Public Works Department,
Melbourne, 6th September, 1960.

PRIVATE ADVERTISEMENTS

CITY OF CAULFIELD.

BY-LAW No. 121.

A By-law of the municipality of the City of Caulfield, No. 121, and made pursuant to the powers conferred on the Council of the municipality by clause 815 of the Uniform Building Regulations, Victoria, as amended by the Uniform Building Regulations Amending Regulations Nos. 1 and 2, made under the *Local Government Act 1958* (as amended).

IN pursuance of the powers conferred by the *Local Government Act 1958* (as amended), and the Uniform Building Regulations, Victoria, as so amended, and of any and every power it thereunto enabling, the Mayor, Councillors, and Citizens of the City of Caulfield order as follows:—

1. This By-law shall be read and construed as one with By-law No. 120, the Resolution for the passing of which was agreed to by the Council at its meeting on the 15th day of March, 1960, and confirmed on the 12th day of April, 1960, and approved by the Governor in Council on the 7th day of May, 1960 (the said By-law No. 120 being hereinafter called "the said By-law").

2. The said By-law is hereby amended as follows:—

(a) Paragraph (b) of clause 4 of the said By-law is hereby repealed, and there shall be substituted therefor the following new paragraph:—

"(b) The areas described in the Schedule No. 3 of this By-law are hereby prescribed as areas in which buildings of Class II. occupancy shall contain not more than four flats."

(b) There shall be inserted, after Schedule No. 2 of the said By-law, the following new Schedule:—

SCHEDULE No. 3.

(1) The area lying within a depth of 202 feet to the north from that portion of the northern building line of Airdrie-road which commences at a point 165 feet east of the intersection of the said building line with the eastern building line of Kooyong-road and terminates at a point 143 feet west of the intersection of the said building line with the western building line of Rosemont-avenue.

(2) The area lying within a depth of 203 feet to the south from that portion of the southern building line of Airdrie-road which commences at a point 165 feet east of the intersection of the said building line with the eastern building line of Kooyong-road and terminates at a point 143 feet west of the intersection of the said building line with the western building line of Rosemont-avenue.

(3) The area lying within a depth of 110 feet to the west from that portion of the western building line of Albany-court which commences at a point 119 feet south of the intersection of the said building line with the southern building line of St. Aubins-avenue and thence extends southerly along the said western building line of Albany-court for a distance of 120 feet.

(4) The area lying within a depth of 65 feet to the east from that portion of the eastern building line of Albany-court which commences at a point 90 feet south of the intersection of the said building line with the southern building line of St. Aubins-avenue and thence extends southerly along the said eastern building line of Albany-court for a distance of 138 feet.

(5) The area lying within a depth of 100 feet to the north from that portion of the northern building line of Alston-grove which commences at a point being the intersection of the said building line with the western building line of Green-street and terminates at a point 99 feet west of the intersection of the said building line with the western building line of Meadow-street.

(6) The area lying within a depth of 162 feet to the south from that portion of the southern building line of Alston-grove which commences at a point 123 feet east of the intersection of the said building line with the eastern building line of Green-street and terminates at a point 140 feet west of the intersection of the said building line with the western building line of Meadow-street.

(7) The area lying within a depth of 174 feet to the west from that portion of the western building line of Aroona-road which commences at a point 170 feet south of the intersection of the said building line with the southern building line of Balacava-road and terminates at a point being the intersection of the said building line with the southern building line of Aroona-road.

(8) The area lying within a depth of 174 feet to the south from that portion of the southern building line of Aroona-road which commences at a point being the intersection of the said building line with the western building line of Aroona-road and terminates at a point 166 feet west of the intersection of the said building line with the western building line of Lumeah-road.

(9) The area lying within a depth of 170 feet to the east from that portion of the eastern building line of Aroona-road which commences at a point 170 feet south of the intersection of the said building line with the southern building line of Balacava-road and terminates at a point being the intersection of the said building line with the northern building line of Aroona-road.

(10) The area lying within a depth of 170 feet to the north from that portion of the northern building line of Aroona-road which commences at a point being the intersection of the said building line with the eastern building line of Aroona-road and terminates at a point 150 feet west of the intersection of the said building line with the western building line of Lumeah-road.

(11) The area lying within a depth of 130 feet to the west from that portion of the western building line of Astolat-avenue which commences at a point being the intersection of the said building line with the northern building line of Omama-road and thence extends northerly along the said western building line of Astolat-avenue for a distance of 283 feet.

(12) The area lying within a depth of 200 feet to the east from that portion of the eastern building line of Astolat-avenue which commences at a point 120 feet north of the intersection of the said building line with the northern building line of Omama-road and thence extends northerly along the said eastern building line of Astolat-avenue for a distance of 168 feet.

(13) The area lying within a depth of 170 feet to the north from that portion of the northern building line of Balacava-road which commences at a point 100 feet east of the intersection of the said building line with the eastern building line of Orrong-road and terminates at a point being the intersection of the said building line with the western building line of Kent-grove.

(14) The area lying within a depth of 180 feet to the south from that portion of the southern building line of Balacava-road which commences at a point 445 feet east of the intersection of the said building line with the eastern building line of Orrong-road and terminates at a point being the intersection of the said building line with the western building line of Elmhurst-road.

(15) The area lying within a depth of 118 feet to the east and north from that portion of the eastern and northern building lines of Balmoral-court which commences at a point 78 feet north of the intersection of the said eastern building line of Balmoral-court with the northern building line of Balacava-road and thence extends northerly along the said eastern building line and thence westerly along the said northern building line of Balmoral-court for a distance of 205 feet.

(16) The area lying within a depth of 155 feet to the west from that portion of the western building line of Bambra-road which commences at a point 140 feet south of the intersection of the said building line with the southern building line of Balacava-road and terminates at a point being the intersection of the said building line with the northern building line of Halsted-street.

(17) The area lying within a depth of 175 feet to the east from that portion of the eastern building line of Bambra-road which commences at a point 126 feet south of the intersection of the said building line with the southern building line of Redan-road and terminates at a point being the intersection of the said building line with the northern building line of Eskdale-road.

(18) The area lying within a depth of 170 feet to the east from that portion of the eastern building line of Bambra-road which commences at a point being the intersection of the said building line with the southern building line of Hudson-street and terminates at a point 130 feet north of the intersection of the said building line with the northern building line of Glen Eira-road.

(19) The area lying within a depth of 147 feet to the north from that portion of the northern building line of Bickham's-court which commences at a point 188 feet east of the intersection of the said building line with the eastern building line of Alexandra-street and thence extends easterly along the said northern building line of Bickham's-court for a distance of 400 feet.

(20) The area lying within a depth of 120 feet to the south from that portion of the southern building line of Bickham's-court which commences at a point being the intersection of the said building line with the eastern building line of Alexandra-street and thence extends easterly along the said southern building line of Bickham's Court for a distance of 550 feet.

(21) The area lying within a depth of 150 feet to the north from that portion of the northern building line of Blencairn-avenue which commences at a point 117 feet east of the intersection of the said building line with the eastern building line of Hawthorn-road and terminates at a point being the intersection of the said building line with the eastern building line of Ripley-grove.

(22) The area lying within a depth of 160 feet to the south from that portion of the southern building line of Blencairn-avenue which commences at a point 107 feet east of the intersection of the said building line with the eastern building line of Hawthorn-road and terminates at a point being the intersection of the said building line with the western building line of Ripley-grove.

(23) The area lying within a depth of 135 feet to the east from that portion of the eastern building line of Cantala-avenue which commences at a point 193 feet south of the intersection of the said building line with the southern building line of Dandenong-road and terminates at a point 140 feet north of the intersection of the said building line with the northern building line of Alma-road.

(24) The area lying within a depth of 134 feet to the west from that portion of the western building line of Cantala-avenue which commences at a point 155 feet south of the intersection of the said building line with the southern building line of Dandenong-road and terminates at a point 137 feet north of the intersection of the said building line with the northern building line of Alma-road.

(25) The area lying within a depth of 200 feet to the west from that portion of the western building line of Chaddesley-avenue which commences at a point 150 feet north of the intersection of the said building line with the northern building line of Balaclava-road and thence extends northerly along the said western building line of Chaddesley-avenue for a distance of 380 feet.

(26) The area lying within a depth of 190 feet to the east from that portion of the eastern building line of Chaddesley-avenue which commences at a point 160 feet north of the intersection of the said building line with the northern building line of Balaclava-road and thence extends northerly along the said eastern building line of Chaddesley-avenue for a distance of 370 feet.

(27) The area lying within a depth of 143 feet to the north from that portion of the northern building line of Crotonhurst-avenue which commences at a point 140 feet east of the intersection of the said building line with the eastern building line of Kooyong-road and terminates at a point 140 feet west of the intersection of the said building line with the western building line of Rosemont-avenue.

(28) The area lying within a depth of 145 feet to the south from that portion of the southern building line of Crotonhurst-avenue which commences at a point 140 feet east of the intersection of the said building line with the eastern building line of Kooyong-road and terminates at a point 140 feet west of the intersection of the said building line with the western building line of Rosemont-avenue.

(29) The area lying within a depth of 140 feet to the south from that portion of the southern building line of Dandenong-road which commences at a point being the intersection of the said building line with the eastern building line of Wilson-street and terminates at a point being the intersection of the said building line with the western building line of Poath-road.

(30) The area lying within a depth of 130 feet to the north and west from that portion of the northern and western building lines of David-street which commences at a point 140 feet west of the intersection of the said northern building line with the western building line of Orrong-road and thence extends westerly along the northern building line of David-street for a distance of 242 feet and thence southerly along the western building line of David-street for a distance of 50 feet.

(31) The area lying within a depth of 120 feet to the south from that portion of the southern building line of David-street which commences at a point 140 feet west of the intersection of the said building line with the western building line of Orrong-road and thence extends westerly along the said southern building line of David-street for a distance of 242 feet.

(32) The area lying within a depth of 185 feet to the west from that portion of the western building line of Devon-street which commences at a point 130 feet north of the intersection of the said building line with the northern building line of Glen Eira-road and terminates at a point being the intersection of the said building line with the southern building line of Hart-street.

(33) The area lying within a depth of 185 feet to the east from that portion of the eastern building line of Devon-street which commences at a point 126 feet north of the intersection of the said building line with the northern building line of Glen Eira-road and terminates at a point being the intersection of the said building line with the southern building line of Hart-street.

(34) The area lying within a depth of 145 feet to the west and north from that portion of the western and northern building lines of Edinburgh-avenue which commences at a point 110 feet south of the intersection of the said western building line of Edinburgh-avenue with the southern building line of Glen Eira-road and terminates at a point 120 feet east of the intersection of the said northern building line of Edinburgh-avenue with the eastern building line of Kooyong-road.

(35) The area lying within a depth of 123 feet to the east and south from that portion of the eastern and southern building lines of Edinburgh-avenue which commences at a point 108 feet south of the intersection of the said eastern building line of Edinburgh-avenue with the southern building line of Glen Eira-road and terminates at a point 108 feet east of the intersection of the said southern building line of Edinburgh-avenue with the eastern building line of Kooyong-road.

(36) The area lying within a depth of 93 feet to the west from that portion of the western building line of Ella-street which commences at a point 120 feet south of the intersection of the said building line with the southern building line of Neerim-road and thence extends southerly along the said western building line of Ella-street for a distance of 330 feet.

(37) The area lying within a depth of 120 feet to the east from that portion of the eastern building line of Ella-street which commences at a point 120 feet south of the intersection of the said building line with the southern building line of Neerim-road and thence extends southerly along the said eastern building line of Ella-street for a distance of 330 feet.

(38) The area lying within a depth of 143 feet to the west from that portion of the western building line of Elmhurst-road which commences at a point 141 feet south of the intersection of the said building line with the southern building line of Balaclava-road and thence extends southerly along the said western building line of Elmhurst-road for a distance of 720 feet.

(39) The area lying within a depth of 132 feet to the east from that portion of the eastern building line of Elmhurst-road which commences at a point 151 feet south of the intersection of the said building line with the southern building line of Balaclava-road and terminates at a point 150 feet north of the intersection of the said building line with the northern building line of Powderham-road.

(40) The area lying within a depth of 133 feet to the east from that portion of the eastern building line of Findon-avenue which commences at a point 192 feet south of the intersection of the said building line with the southern building line of Dandenong-road and

terminates at a point 136 feet north of the intersection of the said building line with the northern building line of Alma-road.

(41) The area lying within a depth of 160 feet to the west from that portion of the western building line of Findon-avenue which commences at a point 138 feet south of the intersection of the said building line with the southern building line of Dandenong-road and terminates at a point 140 feet north of the intersection of the said building line with the northern building line of Alma-road.

(42) The area lying within a depth of 125 feet to the west from that portion of the western building line of Fosbery-avenue which commences at a point 132 feet south of the intersection of the said building line with the southern building line of Balaclava-road and terminates at a point 124 feet north of the intersection of the said building line with the northern building line of Kambea-grove.

(43) The area lying within a depth of 161 feet to the east from that portion of the eastern building line of Fosbery-avenue which commences at a point 130 feet south of the intersection of the said building line with the southern building line of Balaclava-road and terminates at a point 142 feet north of the intersection of the said building line with the northern building line of Kambea-grove.

(44) The area lying within a depth of 161 feet to the north from that portion of the northern building line of Glen Eira-road which commences at a point being the intersection of the said building line with the eastern building line of Orrong-road and terminates at a point being the intersection of the said building line with the western building line of Kambrook-road.

(45) The area lying within a depth of 220 feet to the south from that portion of the southern building line of Glen Eira-road which commences at a point being the intersection of the said building line with the eastern building line of Kooyong-road and terminates at a point being the intersection of the said building line with the western building line of Kambrook-road.

(46) The area lying within a depth of 150 feet to the north from that portion of the northern building line of Glen Eira-road which commences at a point being the intersection of the said building line with the eastern building line of Merriwoola-street and terminates at a point being the intersection of the said building line with the western building line of Orrong-road.

(47) The area lying within a depth of 126 feet to the west from that portion of the western building line of Gordon-street which commences at a point 100 feet south of the intersection of the said building line with the southern building line of Glen Eira-road and thence extends southerly along the said western building line of Gordon-street for a distance of 1,047 feet.

(48) The area lying within a depth of 165 feet to the east from that portion of the eastern building line of Gordon-street which commences at a point 100 feet south of the intersection of the said building line with the southern building line of Glen Eira-road and terminates at a point 170 feet north of the intersection of the said building line with the northern building line of Sinclair-street.

(49) The area lying within a depth of 175 feet to the west from that portion of the western building line of Grimwade-court which commences at a point 137 feet north of the intersection of the said building line with the northern building line of St. Aubins-avenue and thence extends northerly along the said western building line of Grimwade-court for a distance of 130 feet.

(50) The area lying within a depth of 175 feet to the east from that portion of the eastern building line of Grimwade-court which commences at a point 137 feet north of the intersection of the said building line with the northern building line of St. Aubins-avenue and thence extends northerly along the said eastern building line of Grimwade-court for a distance of 130 feet.

(51) The area lying within a depth of 130 feet to the north from that portion of the northern building line of Hart-street which commences at a point being the intersection of the said building line with the eastern building line of Ripley-grove and terminates at a point 140 feet west of the intersection of the said building line with the western building line of Tennyson-avenue.

(52) The area lying within a depth of 178 feet to the west from that portion of the western building line of Howitt-road which commences at a point 165 feet south of the intersection of the said building line with the

southern building line of Balaclava-road and terminates at a point being the intersection of the said building line with the northern building line of Hume-road.

(53) The area lying within a depth of 179 feet to the east from that portion of the eastern building line of Howitt-road which commences at a point 152 feet south of the intersection of the said building line with the southern building line of Balaclava-road and terminates at a point being the intersection of the said building line with the northern building line of Hume-road.

(54) The area lying within a depth of 114 feet to the north from that portion of the northern building line of Hume-road which commences at a point 120 feet east of the intersection of the said building line with the eastern building line of Lumeah-road and terminates at a point 179 feet west of the intersection of the said building line with the western building line of Kooyong-road.

(55) The area lying within a depth of 200 feet to the south from that portion of the southern building line of Hume-road which commences at a point 142 feet east of the intersection of the said building line with the eastern building line of Lumeah-road and terminates at a point 200 feet west of the intersection of the said building line with the western building line of Kooyong-road.

(56) The area lying within a depth of 120 feet to the west from that portion of the western building line of Joyous Gard-court which commences at a point 120 feet north of the intersection of the said building line with the northern building line of Omama-road and thence extends northerly along the said western building line of Joyous Gard-Court for a distance of 162 feet.

(57) The area lying within a depth of 120 feet to the east from that portion of the eastern building line of Joyous Gard-court which commences at a point 120 feet north of the intersection of the said building line with the northern building line of Omama-road and thence extends northerly along the said eastern building line of Joyous Gard-court for a distance of 162 feet.

(58) The area lying within a depth of 140 feet to the north from that portion of the northern building line of Kambea-grove which commences at a point 94 feet east of the intersection of the said building line with the eastern building line of Orrong-road and terminates at a point being the intersection of the said building line with the western building line of Oтира-road.

(59) The area lying within a depth of 135 feet to the south from that portion of the southern building line of Kambea-grove which commences at a point 94 feet east of the intersection of the said building line with the eastern building line of Orrong-road and terminates at a point being the intersection of the said building line with the western building line of Oтира-road.

(60) The area lying within a depth of 200 feet to the west from that portion of the western building line of Kooyong-road which commences at a point being the intersection of the said building line with the southern building line of Balaclava-road and terminates at a point 100 feet north of the intersection of the said building line with the northern building line of Glen Eira-road.

(61) The area lying within a depth of 190 feet to the east from that portion of the eastern building line of Kooyong-road which commences at a point being the intersection of the said building line with the southern building line of Balaclava-road and terminates at a point 150 feet north of the intersection of the said building line with the northern building line of Glen Eira-road.

(62) The area lying within a depth of 165 feet to the west from that portion of the western building line of Labassa-grove which commences at a point being the intersection of the said building line with the southern building line of Inkerman-road and terminates at a point 161 feet north of the intersection of the said building line with the northern building line of Balaclava-road.

(63) The area lying within a depth of 200 feet to the east from that portion of the eastern building line of Labassa-grove which commences at a point being the intersection of the said building line with the southern building line of Inkerman-road and terminates at a point 161 feet north of the intersection of the said building line with the northern building line of Balaclava-road.

(64) The area lying within a depth of 130 feet to the west from that portion of the western building line of Lempriere-avenue which commences at a point 90 feet south of the intersection of the said building line with the southern building line of Balaclava-road and thence extends southerly along the said western building line of Lempriere-avenue for a distance of 570 feet.

(65) The area lying within a depth of 127 feet to the east from that portion of the eastern building line of Lempriere-avenue which commences at a point 150 feet south of the intersection of the said building line with the southern building line of Balaclava-road and thence extends southerly along the said eastern building line of Lempriere-avenue for a distance of 518 feet.

(66) The area lying within a depth of 125 feet to the north from that portion of the northern building line of Lockerbie-court which commences at a point 120 feet west of the intersection of the said building line with the western building line of Orrong-road and thence extends westerly along the said northern building line of Lockerbie-court for a distance of 157 feet.

(67) The area lying within a depth of 66 feet to the south from that portion of the southern building line of Lockerbie-court which commences at a point 120 feet west of the intersection of the said building line with the western building line of Orrong-road and thence extends westerly along the said southern building line of Lockerbie-court for a distance of 157 feet.

(68) The area lying within a depth of 166 feet to the west from that portion of the western building line of Lumeah-road which commences at a point 165 feet south of the intersection of the said building line with the southern building line of Balaclava-road and terminates at a point 150 feet north of the intersection of the said building line with the northern building line of Glen Eira-road.

(69) The area lying within a depth of 178 feet to the east from that portion of the eastern building line of Lumeah-road which commences at a point 227 feet south of the intersection of the said building line with the southern building line of Balaclava-road and terminates at a point 100 feet north of the intersection of the said building line with the northern building line of Glen Eira-road.

(70) The area lying within a depth of 171 feet to the north from that portion of the northern building line of Lynedoch-avenue which commences at a point 108 feet west of the intersection of the said building line with the western building line of Orrong-road and thence extends westerly along the said northern building line of Lynedoch-avenue for a distance of 838 feet.

(71) The area lying within a depth of 152 feet to the south from that portion of the southern building line of Lynedoch-avenue which commences at a point 156 feet west of the intersection of the said building line with the western building line of Orrong-road and thence extends westerly along the said southern building line of Lynedoch-avenue for a distance of 806 feet.

(72) The area lying within a depth of 140 feet to the south from that portion of the southern building line of Lyons-street which commences at a point 147 feet east of the intersection of the said building line with the eastern building line of Grange-road and terminates at a point 140 feet west of the intersection of the said building line with the western building line of Koornang-road.

(73) The area lying within a depth of 150 feet to the north and west from that portion of the northern and western building lines of Manor-grove which commences at a point 160 feet east of the intersection of the said northern building line of Manor-grove with the eastern building line of Orrong-road and thence extends easterly and northerly along the said northern and western building lines of Manor-grove for a distance of 444 feet.

(74) The area lying within a depth of 200 feet to the south and east from that portion of the southern and eastern building lines of Manor-grove which commences at a point 100 feet east of the intersection of the said southern building line of Manor-grove with the eastern building line of Orrong-road and thence extends easterly and northerly along the said southern and eastern building lines of Manor-grove for a distance of 704 feet.

(75) The area lying within a depth of 140 feet to the west from that portion of the western building line of Merriwoola-street which commences at a point 149 feet north of the intersection of the said building line with the northern building line of Glen Eira-road and thence extends northerly along the said western building line of Merriwoola-street for a distance of 470 feet.

(76) The area lying within a depth of 150 feet to the east from that portion of the eastern building line of Merriwoola-street which commences at a point 150 feet north of the intersection of the said building line with the northern building line of Glen Eira-road and thence extends northerly along the said eastern building line of Merriwoola-street for a distance of 470 feet.

(77) The area lying within a depth of 130 feet to the north from that portion of the northern building line of Miller-street which commences at a point 150 feet east of the intersection of the said building line with the eastern building line of Grange-road and terminates at a point 140 feet west of the intersection of the said building line with the western building line of Koornang-road.

(78) The area lying within a depth of 120 feet to the south from that portion of the southern building line of Miller-street which commences at a point 150 feet east of the intersection of the said building line with the eastern building line of Grange-road and terminates at a point 140 feet west of the intersection of the said building line with the western building line of Koornang-road.

(79) The area lying within a depth of 120 feet to the west from that portion of the western building line of Moira-avenue which commences at a point being the intersection of the said building line with the southern building line of Lyons-street and terminates at a point 127 feet north of the intersection of the said building line with the northern building line of Neville-street.

(80) The area lying within a depth of 120 feet to the east from that portion of the eastern building line of Moira-avenue which commences at a point being the intersection of the said building line with the southern building line of Lyons-street and terminates at a point being the intersection of the said building line with the northern building line of Neville-street.

(81) The area lying within a depth of 110 feet to the west from that portion of the western building line of Montrose-court which commences at a point 100 feet south of the intersection of the said building line with the southern building line of Neerim-road and thence extends southerly along the said western building line of Montrose-court for a distance of 208 feet.

(82) The area lying within a depth of 140 feet to the north from that portion of the northern building line of Morgan-street which commences at a point 148 feet east of the intersection of the said building line with the eastern building line of Grange-road and terminates at a point 140 feet west of the intersection of the said building line with the western building line of Koornang-road.

(83) The area lying within a depth of 135 feet to the south from that portion of the southern building line of Morgan-street which commences at a point 148 feet east of the intersection of the said building line with the eastern building line of Grange-road and terminates at a point 140 feet west of the intersection of the said building line with the western building line of Koornang-road.

(84) The area lying within a depth of 185 feet to the north from that portion of the northern building line of Neerim-road which commences at a point being the intersection of the said building line with the eastern building line of Hobart-road and terminates at a point being the intersection of the said building line with the western building line of Poath-road.

(85) The area lying within a depth of 240 feet to the south from that portion of the southern building line of Neerim-road which commences at a point opposite the intersection of the said building line with the eastern building line of Hobart-road and terminates at a point being the intersection of the said building line with the western building line of Poath-road.

(86) The area lying within a depth of 120 feet to the north from that portion of the northern building line of Neville-street which commences at a point 150 feet east of the intersection of the said building line with the eastern building line of Grange-road and terminates at a point 140 feet west of the intersection of the said building line with the western building line of Koornang-road.

(87) The area lying within a depth of 185 feet to the south from that portion of the southern building line of Neville-street which commences at a point 150 feet east of the intersection of the said building line with the eastern building line of Grange-road and terminates at a point 150 feet west of the intersection of the said building line with the western building line of Koornang-road.

(88) The area lying within a depth of 140 feet to the north, south, east and west from those portions of the northern, southern, eastern and western building lines of Oak-crescent which commence at a point 130 feet north of the intersection of the said eastern and western building lines of Oak-crescent with the northern building line of Glen Eira-road and terminate at a point 130 feet north

of the intersection of the said eastern and western building lines of Oak-crescent with the northern building line of Glen Eira-road.

(89) The area lying within a depth of 150 feet to the west from that portion of the western building line of Ontario-street which commences at a point 134 feet south of the intersection of the said building line with the southern building line of Inkerman-road and terminates at a point 160 feet north of the intersection of the said building line with the northern building line of Balaclava-road.

(90) The area lying within a depth of 164 feet to the east from that portion of the eastern building line of Ontario-street which commences at a point 120 feet south of the intersection of the said building line with the southern building line of Inkerman-road and terminates at a point 160 feet north of the intersection of the said building line with the northern building line of Balaclava-road.

(91) The area lying within a depth of 160 feet to the south from that portion of the southern building line of Orrong-crescent which commences at a point being the intersection of the said building line with the eastern building line of Orrong-grove and terminates at a point being the intersection of the said building line with the western building line of Lambert-road.

(92) The area lying within a depth of 150 feet to the south and west from that portion of the southern and western building lines of Orrong-grove which commence at a point being the intersection of the said building lines with the eastern building line of Ercildoune-street and terminates at a point being the intersection of the said building lines with the northern building line of Inkerman-road.

(93) The area lying within a depth of 150 feet to the north and east from that portion of the northern and eastern building lines of Orrong-grove which commence at a point being the intersection of the said building lines with the southern building line of Orrong-crescent and terminate at a point 120 feet north of the intersection of the said building lines with the northern building line of Inkerman-road.

(94) The area lying within a depth of 165 feet to the east from that portion of the eastern building line of Orrong-road which commences at a point being the intersection of the said building line with the southern building line of Inkerman-road and terminates at a point 51 feet north of the intersection of the said building line with the northern building line of Glen Eira-road.

(95) The area lying within a depth of 150 feet to the west from that portion of the western building line of Orrong-road which commences at a point being the intersection of the said building line with the southern building line of Pullman-court and terminates at a point 150 feet north of the intersection of the said building line with the northern building line of Glen Eira-road.

(96) The area lying within a depth of 177 feet to the west from that portion of the western building line of Oтира-road which commences at a point 170 feet south of the intersection of the said building line with the southern building line of Balaclava-road and terminates at a point 125 feet north of the intersection of the said building line with the northern building line of Kambea-grove.

(97) The area lying within a depth of 174 feet to the east and south from that portion of the eastern and southern building lines of Oтира-road which commence at a point 170 feet south of the intersection of the said eastern building line of Oтира-road with the southern building line of Balaclava-road and thence extends southerly along the eastern building line of Oтира-road to a point 84 feet south of the intersection of the said eastern building line with the southern building line of Kambea-grove and thence extends westerly for a distance of 51 feet along the southern building line of Oтира-road.

(98) The area lying within a depth of 165 feet to the west from that portion of the western building line of Oulton-street which commences at a point 115 feet south of the intersection of the said building line with the southern building line of Balaclava-road and thence extends southerly along the said western building line of Oulton-street for a distance of 660 feet.

(99) The area lying within a depth of 142 feet to the east from that portion of the eastern building line of Oulton-street which commences at a point 140 feet south of the intersection of the said building line with the southern building line of Balaclava-road and thence extends southerly along the said eastern building line of Oulton-street for a distance of 635 feet.

(100) The area lying within a depth of 160 feet to the north from that portion of the northern building line of Pearson-grove which commences at a point 150 feet east of the intersection of the said building line with the eastern building line of Orrong-road and terminates at a point 150 feet west of the intersection of the said building line with the western building line of Labassa-grove.

(101) The area lying within a depth of 162 feet to the south from that portion of the southern building line of Pearson-grove which commences at a point 150 feet east of the intersection of the said building line with the eastern building line of Orrong-road and terminates at a point 150 feet west of the intersection of the said building line with the western building line of Labassa-grove.

(102) The area lying within a depth of 148 feet to the north from that portion of the northern building line of Polo-parade which commences at a point 140 feet east of the intersection of the said building line with the eastern building line of Kooyong-road and terminates at a point 140 feet west of the intersection of the said building line with the western building line of Rosemont-avenue.

(103) The area lying within a depth of 145 feet to the south from that portion of the southern building line of Polo-parade which commences at a point 140 feet east of the intersection of the said building line with the eastern building line of Kooyong-road and terminates at a point 140 feet west of the intersection of the said building line with the western building line of Rosemont-avenue.

(104) The area lying within a depth of 120 feet to the north and west from that portion of the northern and western building lines of Pullman-court which commences at a point 150 feet west of the intersection of the said northern building line of Pullman-court with the western building line of Orrong-road and thence extends westerly and southerly along the said northern and western building lines of Pullman-court for a distance of 200 feet.

(105) The area lying within a depth of 148 feet to the south and east from that portion of the southern and eastern building lines of Pullman-court which commences at a point 140 feet west of the intersection of the said southern building line of Pullman-court with the western building line of Orrong-road and thence extends westerly along the southern and eastern building lines of Pullman-court for a distance of 170 feet.

(106) The area lying within a depth of 160 feet to the north from that portion of the northern building line of Ricourt-avenue which commences at a point 118 feet east of the intersection of the said building line with the eastern building line of Ella-street and thence extends easterly along the said northern building line of Ricourt-avenue for a distance of 534 feet.

(107) The area lying within a depth of 134 feet to the south from that portion of the southern building line of Ricourt-avenue which commences at a point 118 feet east of the intersection of the said building line with the eastern building line of Ella-street and thence extends easterly along the said southern building line of Ricourt-avenue for a distance of 534 feet.

(108) The area lying within a depth of 170 feet to the west from that portion of the western building line of Ripley-grove which commences at a point 130 feet north of the intersection of the said building line with the northern building line of Glen Eira-road and terminates at a point 108 feet south of the intersection of the said building line with the southern building line of Blencairn-avenue.

(109) The area lying within a depth of 185 feet to the east from that portion of the eastern building line of Ripley-grove which commences at a point 130 feet north of the intersection of the said building line with the northern building line of Glen Eira-road and terminates at a point being the intersection of the said building line with the southern building line of Hart-street.

(110) The area lying within a depth of 142 feet to the west from that portion of the western building line of Rosemont-avenue which commences at a point 140 feet south of the intersection of the said building line with the southern building line of Balaclava-road and terminates at a point being the intersection of the said building line with the northern building line of Yanakie-crescent.

(111) The area lying within a depth of 142 feet to the east from that portion of the eastern building line of Rosemont-avenue which commences at a point 140 feet south of the intersection of the said building line with

the southern building line of Balaclava-road and terminates at a point being the intersection of the said building line with the northern building line of Yanakie-crescent.

(112) The area lying within a depth of 150 feet to the north from that portion of the northern building line of Sagamore-court which commences at a point 116 feet east of the intersection of the said building line with the eastern building line of Orrong-grove and thence extends, easterly and northerly along the said northern building line of Sagamore-court for a distance of 102 feet.

(113) The area lying within a distance of 150 feet to the south from that portion of the southern building line of Sagamore-court which commences at a point 22 feet east of the intersection of the said building line with the eastern building line of Orrong-grove and thence extends easterly and northerly along the said southern building line of Sagamore-court for a distance of 190 feet.

(114) The area lying within a depth of 165 feet to the north from that portion of the northern building line of St. Aubins-avenue which commences at a point 120 feet east of the intersection of the said building line with the eastern building line of Orrong-road and terminates at a point 160 feet east of the intersection of the said building line with the eastern building line of Fosbery-avenue.

(115) The area lying within a depth of 299 feet to the south from that portion of the southern building line of St. Aubins-avenue which commences at a point 150 feet east of the intersection of the said building line with the eastern building line of Orrong-road and terminates at a point 160 feet east of the intersection of the said building line with the eastern building line of Fosbery-avenue.

(116) The area lying within a depth of 250 feet to the west from that portion of the western building line of Sidwell-avenue which commences at a point 136 feet south of the intersection of the said building line with the southern building line of Inkerman-road and terminates at a point 160 feet north of the intersection of the said building line with the northern building line of Balaclava-road.

(117) The area lying within a depth of 200 feet to the east from that portion of the eastern building line of Sidwell-avenue which commences at a point 136 feet south of the intersection of the said building line with the southern building line of Inkerman-road and terminates at a point 160 feet north of the intersection of the said building line with the northern building line of Balaclava-road.

(118) The area lying within a depth of 136 feet to the east and south from that portion of the eastern and southern building lines of Sidwell-court which commences at a point being the intersection of the said eastern building line of Sidwell-court with the southern building line of Sidwell-avenue and thence extends southerly and westerly along the said eastern and southern building lines of Sidwell-court for a distance of 106 feet.

(119) The area lying within a depth of 120 feet to the west and south from that portion of the western and southern building lines of Sidwell-court which commences at a point being the intersection of the said western building line of Sidwell-court with the southern building line of Sidwell-avenue and thence extends southerly and easterly along the said western and southern building lines of Sidwell-court for a distance of 104 feet.

(120) The area lying within a depth of 150 feet to the west from that portion of the western building line of Springfield-avenue which commences at a point 180 feet south of the intersection of the said building line with the southern building line of Balaclava-road and thence extends southerly along the said western building line of Springfield-avenue for a distance of 484 feet.

(121) The area lying within a depth of 130 feet to the east from that portion of the eastern building line of Springfield-avenue which commences at a point 140 feet south of the intersection of the said building line with the southern building line of Balaclava-road and thence extends southerly along the said eastern building line of Springfield-avenue for a distance of 510 feet.

(122) The area lying within a depth of 129 feet to the north from that portion of the northern building line of Tantram-avenue which commences at a point 114 feet west of the intersection of the said building line with the western building line of Orrong-road and terminates at a point being the intersection of the said building line with the eastern building line of Merriwoola-street.

(123) The area lying within a depth of 140 feet to the south from that portion of the southern building line of Tantram-avenue which commences at a point 150 feet west of the intersection of the said building line with the western building line of Orrong-road and terminates

at a point 120 feet east of the intersection of the said building line with the eastern building line of Merriwoola-street.

(124) The area lying within a depth of 140 feet to the west from that portion of the western building line of Tennyson-avenue which commences at a point 132 feet north of the intersection of the said building line with the northern building line of Glen Elra-road and terminates at a point 145 feet south of the intersection of the said building line with the southern building line of Northcote-avenue.

(125) The area lying within a depth of 220 feet to the east from that portion of the eastern building line of Tennyson-avenue which commences at a point 150 feet north of the intersection of the said building line with the northern building line of Glen Elra-road and terminates at a point 135 feet south of the intersection of the said building line with the southern building line of Northcote-avenue.

(126) The area lying within a depth of 140 feet to the west from that portion of the western building line of Testar-grove which commences at a point 120 feet south of the intersection of the said building line with the southern building line of Inkerman-road and terminates at a point 161 feet north of the intersection of the said building line with the northern building line of Balaclava-road.

(127) The area lying within a depth of 144 feet to the east from that portion of the eastern building line of Testar-grove which commences at a point 135 feet south of the intersection of the said building line with the southern building line of Inkerman-road and terminates at a point 161 feet north of the intersection of the said building line with the northern building line of Balaclava-road.

(128) The area lying within a depth of 140 feet to the west from that portion of the western building line of Vadlure-avenue which commences at a point 130 feet south of the intersection of the said building line with the southern building line of Balaclava-road and terminates at a point being the intersection of the said building line with the northern building line of Denman-avenue.

(129) The area lying within a depth of 141 feet to the east from that portion of the eastern building line of Vadlure-avenue which commences at a point 130 feet south of the intersection of the said building line with the southern building line of Balaclava-road and terminates at a point 115 feet north of the intersection of the said building line with the northern building line of Denman-avenue.

(130) The area lying within a depth of 192 feet to the east from that portion of the eastern building line of Waiora-road which commences at a point 188 feet south of the intersection of the said building line with the southern building line of Dandenong-road and terminates at a point 200 feet north of the intersection of the said building line with the northern building line of Alma-road.

(131) The area lying within a depth of 188 feet to the west from that portion of the western building line of Waiora-road which commences at a point 133 feet south of the intersection of the said building line with the southern building line of Dandenong-road and terminates at a point being the intersection of the said building line with the northern building line of Alma-road.

(132) The area lying within a depth of 84 feet to the west from that portion of the western building line of Wimbleton-court which commences at a point 131 feet north of the intersection of the said building line with the northern building line of Bickham's-court and thence extends northerly along the western building line of Wimbleton-court for a distance of 43 ft. 6 in.

(133) The area lying within a depth of 84 feet to the east from that portion of the eastern building line of Wimbleton-court which commences at a point 130 feet north of the intersection of the said building line with the northern building line of Bickham's-court and thence extends northerly along the eastern building line of Wimbleton-court for a distance of 44 ft. 6 in.

(134) The area lying within a depth of 130 feet to the north from that portion of the northern building line of Wootton-grove which commences at a point being the intersection of the said building line with the eastern building line of Oтира-road and terminates at a point 178 feet west of the intersection of the said building line with the western building line of Howitt-road.

(135) The area lying within a depth of 160 feet to the south from that portion of the southern building line of Wootton-grove which commences at a point 68 feet west

of the intersection of the said building line with the western building line of Otira-road and terminates at a point 178 feet west of the intersection of the said building line with the western building line of Howitt-road.

(136) The area lying within a depth of 158 feet to the north from that portion of the northern building line of Yanakie-crescent which commences at a point 140 feet east of the intersection of the said building line with the eastern building line of Kooyong-road and terminates at a point 142 feet west of the intersection of the said building line with the western building line of Rosemont-avenue.

(137) The area lying within a depth of 155 feet to the south from that portion of the southern building line of Yanakie-crescent which commences at a point 144 feet east of the intersection of the said building line with the eastern building line of Garrell-street and terminates at a point 303 feet east of the intersection of the said building line with the eastern building line of Garrell-street.

3. The said By-law as hereinbefore amended is hereby ratified and confirmed.

The resolution for passing this By-law was agreed to by the Council on the 19th day of July, 1960, and confirmed on the 16th day of August, 1960.

The common seal of the Mayor, Councillors, and Citizens of the City of Caulfield was hereunto affixed, in the presence of—

(SEAL) GLADYS E. WALLACE, Mayor.
H. G. NELSON, Town Clerk.

Approved by the Governor in Council, 30th August, 1960.—A. MAHLSTEDT, Clerk of the Executive Council.

11093

CITY OF DANDENONG.

LOAN No. 19.

Notice of Intention to Borrow the Sum of £25,000 for Permanent Works and Undertakings.

NOTICE is hereby given that the Council of the City of Dandenong proposes to borrow the sum of Twenty-five thousand pounds on the credit of the municipal revenues of the Mayor, Councillors and Citizens of the said City, such sum to be raised by the grant of a mortgage in accordance with the provisions of the *Local Government Act 1958*.

1. The maximum rate of interest that may be paid is £5 10s. per cent. per annum.

2. The purpose for which the loan is to be applied is for permanent works and undertakings, viz:—

Purchase and erection of pedestrian lights	£2,000
Construction of bridge—Dandenong Creek at Clow-street (part of Council Contribution)	5,000
Purchase of road-making machinery—power grader	11,000
Construction of underground drain—Heatherton-road—James-street	7,000
	£25,000

3. The period of the loan shall be ten years.

4. The moneys borrowed shall be repayable by providing out of the municipal fund twenty half-yearly instalments of approximately £1,641 15s. 6d. each, including principal and interest, on the 1st day of June and the 1st day of December during the currency of the loan. The first instalment shall be payable on the 1st day of June, 1961.

5. Such moneys shall be repayable at The State Savings Bank of Victoria, Melbourne.

The plans and specifications and the estimate of the cost of the proposed works and a statement showing the proposed expenditure of the moneys to be borrowed, are open for inspection at the office of the Council, Town Hall, Lonsdale-street, Dandenong.

R. BOOTH, Town Clerk.

Date 7th September, 1960.

11099

CITY OF FOOTSCRAY.

BY-LAW No. 254.

A By-law of the City of Footscray made under the Local Government Acts and the Uniform Building Regulations, Victoria, and numbered 254 for determining, applying, dispensing with, or regulating such matters or things as are left to be determined, applied, dispensed with, or regulated by the Council of the said City of Footscray under the Uniform Building Regulations, Victoria.

IN pursuance of the powers conferred by the Local Government Acts and the Uniform Building Regulations, Victoria, as amended by the Uniform Building Regulations Amending Regulations Nos. 1 and 2 and of any and every other power it thereunto enabling the Mayor, Councillors and Citizens of the City of Footscray order as follows:—

1. Clause 2 of By-law No. 111 is hereby repealed.

2. The minimum area, depth and width of frontage specified in column 2 of Table 804 of the Uniform Building Regulations, Victoria (Amending Regulations No. 2) are hereby adopted as the minimum area, depth and width of frontage of land on which a building of Class I. or II. Occupancy (as defined in the said Regulations as amended) shall be constructed throughout the whole of the municipal district of the City of Footscray.

Resolution for passing this By-law agreed to by the Council on the 23rd day of May, 1960, and confirmed by the Council on the 20th day of June, 1960.

The common seal of the Mayor, Councillors and Citizens of the City of Footscray was hereto affixed in the presence of—

(SEAL) JOHN FRANCIS BRISTOW, Mayor.
W. M. KEILY, Councillor.
E. J. SMITH, Town Clerk.

Approved by the Governor in Council, 23rd August, 1960.—A. MAHLSTEDT, Clerk of the Executive Council.

11104

CITY OF HEIDELBERG.

BY-LAW No. 220.

Keeping of Poultry.

PART I.

Introduction.

IN pursuance of the powers contained in the Health Acts and of any other power enabling them in that behalf, the Council of the City of Heidelberg in the name of the Mayor, Councillors, and Citizens of the said City for the purpose of carrying the said Act into execution within their jurisdiction, made the following By-law No. 220.

(1) By-laws Nos. 104 and 106 are hereby repealed.

(2) This By-law shall come into full force and operation on its approval by the Governor in Council and immediately after its publication in the *Government Gazette*.

(3) This By-law shall apply and have operation throughout the whole of the municipal district except to premises registered as a poultry killing premises and poultry sale-yards when so exempt, in writing, by the Council.

(4) In this By-law unless inconsistent with the context or subject-matter—

“Approved materials” means material approved by the Council.

“Dwelling” shall include a living-room, sleepout or tent, and all rooms used for sleeping, living, or cooking.

“Litter” includes wood shavings, tan bark, straw or dry grass clippings, or other similar suitable clean material.

“Battery cage” means a wire and metal mesh cage divided into one or more compartments in which poultry is kept.

“Person” includes the owner or occupier or the person in charge of premises.

“Poultry” includes fowls, turkeys, ducks, and geese.

PART II.

This part shall apply to areas zoned as residential under the Town and Country Planning Acts and By-laws.

(1) No person shall keep or cause or permit to be kept on any premises in an area zoned as residential a number of fowls greater than twenty-five (25) mature birds.

(2) No person shall keep in any poultry-house or similar structure a number of fowls greater than the number produced by dividing the area in square feet of such poultry-house or similar structure by four unless confined in approved battery cages.

(3) No person shall keep or cause or permit to be kept on any one property more than two (2) turkeys, ducks or geese.

(4) No person shall keep any poultry on any premises—in an area zoned as residential—otherwise than in a poultry-house or similar structure or an enclosure or battery cage and unless such poultry-house or similar structure or enclosure or battery cage is—

- (a) distant at least seventy-five (75) feet from the boundary of the street or road to which the premises has a frontage;
- (b) distant at least ten (10) feet from any other street or road of a greater width than twenty-five (25) feet;
- (c) distant at least five (5) feet from any other street or road of a lesser width than twenty-five (25) feet or from the boundary of any adjoining allotment of land;
- (d) distant at least forty (40) feet from any dwelling whether on the same or adjoining allotment.

(5) Every poultry-house or similar structure, except approved battery cages, shall be roofed with approved material and paved with approved impervious material, and the surface level of the floor shall be at least three (3) inches above the level of the surrounding ground and shall be constructed so as to hold six (6) inches in depth of litter.

(6) Every poultry-house or similar structure, except approved battery cages, shall be rendered rat-proof by placing galvanized iron, jointed brick-work, cement sheet or concrete around the foundations to a depth of at least eighteen (18) inches below ground level, and all walls shall be constructed of approved rat-proof material.

(7) Every battery cage system in which poultry is kept in an area zoned as residential shall have a permanent roof and any walls to be constructed of approved materials and having a floor raised at least three (3) inches above the level of the surrounding ground.

PART III.

Provisions Relating to Poultry Farms.

In this section unless inconsistent with the context or subject matter—

“Poultry Farm” shall mean any premises on which there is kept at any time a greater number of mature birds than twenty-five (25).

(1) No person shall keep poultry on any poultry farm otherwise than in a poultry-house or similar structure or enclosed poultry-run or battery cage system.

(2) Where the number of mature birds is at any time greater than twenty-five (25) every poultry-house or similar structure or any enclosed poultry-run or any battery cage system shall be—

- (a) distant at least seventy-five (75) feet from the boundary of the street or road to which the building has a frontage;
- (b) distant at least ten (10) feet from any other street;
- (c) distant at least ten (10) feet from the boundary of any adjoining allotment of land;
- (d) distant at least one hundred (100) feet from any dwelling whether on the same or adjoining land, excepting only that the owner or occupier may erect incubators or brooder houses not less than forty (40) feet from his own dwelling.

(3) Every poultry-house or similar structure or battery cage system shall be roofed with approved material with guttering leading to water tanks or to adequate storm-water drains.

(4) The ground surrounding every poultry-house or similar structure or battery cage system shall be well drained.

(5) The floor beneath any battery cage system and the floor of any poultry-house or similar structure shall be built up so that the surface shall be at least three (3) inches above the level of the surrounding ground.

PART IV.

General Provisions.

These provisions shall apply to all premises on which poultry are kept except those exempted by Part I. (3).

(1) The owner or occupier shall keep the area of land within five (5) feet of any fowl house similar structure, enclosure or battery cage system free from all dry grass, weeds, refuse or other materials capable of harbouring rats or other vermin.

(2) The owner or occupier shall cause the poultry-house, similar structure, or enclosure or battery cage system to be thoroughly cleaned from time to time as often as may be necessary and shall keep the same in a clean, wholesome and sanitary condition at all times.

(3) No person shall keep or store or cause or permit to be kept or stored on any property where poultry is kept any feed for consumption by poultry unless such feed is kept or stored in rat-proof receptacles or rat-proof buildings.

(4) Poultry droppings, litter and refuse shall be moved from the premises from time to time as Council directs so as not to cause a nuisance or offensive conditions.

(5) Any person guilty of any contravention of the provisions of this By-law shall be liable on conviction to a penalty not exceeding Twenty pounds and in the case of any offence continuing after such conviction to a further daily penalty of not more than Five pounds but so that the total of such penalties shall not exceed One hundred pounds.

The Resolution for passing this By-law was agreed to by the Council on the 30th May, 1960, and confirmed on the 27th June, 1960.

(SEAL)

FRED. C. SWEENEY, Mayor.
A. K. LINES, Councillor.
E. C. JACK, Town Clerk.

Submitted to the Commission of Public Health on the 2nd August, 1960.—G. W. ROGAN, Secretary of the Commission.

Approved by the Governor in Council, on 16th August, 1960.—A. MAHLSTEDT, Clerk of the Executive Council.

11079

CITY OF HORSHAM.

By-LAW No. 49.

A By-law of the City of Horsham made under the Local Government Acts and the Uniform Building Regulations, Victoria, and numbered 49 for the purpose of amending By-law No. 45, for the determining, applying, dispensing with or regulating such matters or things as are left to be determined, applied, dispensed with or regulated by the Council of the said City of Horsham under the Uniform Building Regulations, Victoria.

IN pursuance of the powers conferred by the Local Government Acts and the Uniform Building Regulations, Victoria, and every other power it thereunto enabling the Mayor, Councillors and Citizens of the City of Horsham order as follows:—

1. Clause 4 of By-law No. 45 of the City of Horsham is hereby repealed.

2. For clause No. 4 of By-law No. 45 repealed by this By-law there shall be substituted the following clause:—

4. The minimum area, depth and width of frontage specified in column 3 of Table 804 of the Uniform Building Regulations 1959, as amended by Uniform Building Regulations amending Regulation No. 2, 1959 (hereinafter called the Regulations), are hereby adopted as the minimum area, depth and width of frontage of land on which a building of Class I. or Class II. Occupancy shall be constructed throughout the whole of the municipal district of the City of Horsham.

3. Clause 6 of By-law No. 45 of the City of Horsham is hereby repealed.

4. Clause 7 of By-law No. 45 of the City of Horsham is hereby repealed.

5. For Clause No. 7 of By-law No. 45 repealed by this By-law there shall be substituted the following clause:—

7. In the case of a building on any land forming part of a subdivision approved by the Council and lodged in the Office of Titles prior to the date of commencement of these Regulations, the requirements of clause 813 of the Regulations requiring rear access to buildings of Class IV. Occupancy are hereby dispensed with.

6. This By-law shall apply to and have operation throughout the municipal district of the City of Horsham.

The Resolution for passing this By-law was agreed to by the Council of the City of Horsham on the 2nd May, 1960, and confirmed by Resolution of the Council of the City of Horsham on the 4th July, 1960.

The common seal of the Mayor, Councillors and Citizens of the City of Horsham was hereunto affixed this 14th day of July, 1960, in the presence of—

(SEAL) E. GERLACH, Mayor.
T. E. CONROY, Councillor.
A. R. CONN, Town Clerk.

Approved by the Governor in Council, 23rd August, 1960.—A. MAHLSTEDT, Clerk of the Executive Council.
11097.

CITY OF MALVERN.

BY-LAW No. 139.

NOTICE is hereby given in pursuance of the powers conferred by the Local Government Acts and the Uniform Building Regulations, Victoria, the Mayor, Councillors, and Citizens of the City of Malvern have made By-law No. 139, for the purpose of—

Determining, applying, or dispensing with or regulating such matters or things as are left to be determined, applied, dispensed with, or regulated by the Council of the said City of Malvern under the Uniform Building Regulations, Victoria, and the Uniform Building Regulations Amending Regulations Nos. 1 and 2.

This By-law comes into operation on the day following its publication in the *Government Gazette*.

The Resolution for making and passing this By-law was agreed to by the Council at a meeting held on the 6th day of June, 1960, and confirmed at a meeting held on the 4th day of July, 1960.

A copy of this By-law is open for inspection, free of charge, during office hours, at the office of the Council, City Hall, Malvern.

D. W. LUCAS, Town Clerk.

City Hall, Malvern, 31st August, 1960.

11084

CITY OF MELBOURNE.

AUTHORITY TO BORROW LOAN MONEYS.

NOTICE is hereby given in accordance with the provisions of section 13 of the *Local Government Amendment Act 1889*, No. 1055, that it is the intention of the Council to borrow the sum of One million and two thousand pounds for the purpose of carrying into effect the provisions of the several Acts of Parliament relating to the City of Melbourne and to provide funds for permanent works and undertakings during the year from 1st July, 1960, to 30th June, 1961.

11103

F. H. ROGAN, Town Clerk.

CITY OF NEWTOWN AND CHILWELL.

BY-LAW No. 55.

A By-law of the City of Newtown and Chilwell, made under the Local Government Acts and the Uniform Building Regulations, Victoria, and numbered 55, for determining, applying, dispensing with, or regulating matters left to be determined, applied, dispensed with, or regulated by the Council of the said City under the Uniform Building Regulations of Victoria and for and with respect to matters in respect of which powers are conferred on the said Council by the said Regulations.

IN pursuance of the powers conferred by the Local Government Acts and the Uniform Building Regulations, Victoria, and of any and every other power it thereunto enabling, the Mayor, Councillors, and Citizens of the City of Newtown and Chilwell order as follows:—

(1) By-law No. 41 is hereby repealed.

(2) The minimum area, depths and widths of frontage specified in column 3 of Table 804 of the Uniform Building Regulations, Victoria (as amended by Uniform Building Regulations Amending Regulations No. 2, 1958), are hereby adopted as the minimum area, depths and widths of frontage of land on which a building of Class I. or Class II. Occupancy shall be constructed throughout the whole of the municipal district.

Resolution for passing this By-law was agreed to by the Council of the City of Newtown and Chilwell on the 25th day of May, 1960.

Confirmed on the 29th day of June, 1960.

In witness whereof the common seal of the Mayor, Councillors, and Citizens of the City of Newtown and Chilwell was affixed hereto in the presence of—

J. H. JEPSON, Mayor.
(SEAL) THOMAS HARRIOTT, Councillor.
GEO. COCKS, Town Clerk.

Approved by the Governor in Council, 23rd August, 1960.—A. MAHLSTEDT, Clerk of the Executive Council.

11090

CITY OF NORTHCOTE.

LOAN No. 57.

Notice of Intention to Borrow.

NOTICE is hereby given that the Council of the City of Northcote proposes to borrow the sum of Twenty thousand pounds (£20,000) on the credit of the

Mayor, Councillors, and Ratepayers of the said city by the grant of a mortgage, in accordance with the provisions of the Local Government Acts. In connexion therewith the following information is stated:—

(a) The amount of the principal moneys which it is proposed to borrow is Twenty thousand pounds (£20,000).

(b) The maximum rate of interest that may be paid is 5½ per cent. per annum.

(c) The times which the moneys borrowed are to be repayable are the 1st day of June, 1961, and the 1st days of December and June during the years 1961-1975 inclusive, and that the place such moneys shall be repayable is at the Bank of New South Wales, Northcote.

(d) The purpose for which the loan is to be applied is—
Improvements to Parks (Public Golf Course).

(e) The manner in which the loan is to be liquidated is by provision out of the municipal fund in each half-year during the currency of the loan of the sum of £97 13s. 9d., which includes principal and interest.

The plans and specifications and estimate of the cost of the works, and a statement showing the proposed expenditure of the moneys to be borrowed, are open for inspection at the municipal office.

Dated the 6th day of September, 1960.

11078

E. MASON, Town Clerk and City Manager.

CITY OF RINGWOOD.

ORDER CHANGING NAME OF STREET.

NOTICE is hereby given that at a meeting of the Council of the City of Ringwood, held on 25th August, 1960, the said Council, in pursuance of the provisions of the *Local Government Act 1958*, did make an Order changing the name of the street set out hereunder:—

Old name: Athol-grove, commencing at a point 128 ft. 3 in. north of the north building line of Hilary-grove and extending in a northerly direction to Nicholson-street.

New name: Morcom-avenue.

F. P. DWERRYHOUSE, Town Clerk.

Town Hall, Ringwood, 1st September, 1960.

11076

TOWN OF CAMPERDOWN.

BY-LAW No. 12.

A By-law of the Town of Camperdown made under section 198 of the *Local Government Act 1958* and numbered 12 for and with respect to certain matters in respect of which powers are conferred upon the Council of the said Town under the Uniform Building Regulations, Victoria, as amended.

IN pursuance of the powers conferred by the *Local Government Act 1958* the Mayor, Councillors and Burgesses of the Town of Camperdown order as follows:—

1. This By-law shall come into effect immediately after its publication in the *Victoria Government Gazette*.

2. By-law No. 2 is amended as follows:—

For clause 1 of By-law No. 2 there shall be substituted the following:—

1. (a) The minimum area, depth and width of frontage specified in column 3 of Table 804 of the said Regulations as amended are hereby adopted as the minimum area, depth and width of frontage of land on which a building of Class I. and Class II. Occupancy shall be constructed throughout the whole of the municipal district.

(b) The minimum distance of the outer walls of any building from street alignment shall be 20 feet in lieu of the minimum distance of 15 feet provided in column 3 of Table 804 of the said Regulations as amended.

(c) Subject to the Regulations made pursuant to section 17 of the *Slum Reclamation and Housing Act*, the Council may permit—

(i) the construction of a building of Class I. Occupancy on land having a frontage or at a lesser distance from that specified in column 3 of Table 804 of the said Regulations

(ii) the construction of a building of Class III., V., VI., VII. or VIII. Occupancy or a building to which a building of Class IV. Occupancy is attached on land having an

area, depth or width of frontage less than that prescribed in clause 809 of the said Regulations;

in any case where on the date of commencement of the said Regulations within the said municipal district such land existed as a separate allotment and had not since been reduced in area, or was shown on any plan of sub-division approved by the Council and lodged in the Office of Titles.

3. This By-law shall apply to and have operation throughout the whole of the municipal district.

Resolution for passing this By-law agreed to by the Council on the 30th day of March, 1960, and confirmed on the 27th day of April, 1960.

(SEAL) F. A. ROBERTSON, Mayor.
P. J. SINNOTT, Councillor.
R. J. LORD, Town Clerk.

Approved by the Governor in Council, the 21st day of June, 1960.—A. MAHLSTEDT, Clerk of the Executive Council. 11071

SHIRE OF AVOCA.

BY-LAW No. 19.

A By-law of the Shire of Avoca, made under the *Local Government Act 1958*, and the Uniform Building Regulations, Victoria, and numbered 19, for determining, applying, dispensing with, or regulating such matters or things as are left to be determined, applied, dispensed with, or regulated by the Council of the Shire of Avoca under the Uniform Building Regulations, Victoria.

IN pursuance of the powers conferred by the *Local Government Act 1958*, and the Uniform Building Regulations, Victoria, and of any and every other power it thereunto enabling the President, Councillors, and Ratepayers of the Shire of Avoca order as follows:—

1. That By-law number 15 of the Shire of Avoca is hereby repealed.

Minimum Area, Depth, Width of Frontage, and Minimum Distance of Outer Walls from Boundaries.

2. The minimum area, depth, width of frontage, and minimum distance of outer walls from boundaries specified in Column 3 of Table 804 of the Uniform Building Regulations, Victoria (hereinafter called the Regulations), are hereby adopted as the minimum area, depth, width of frontage, and minimum distance of outer walls from boundaries for land on which a building shall be constructed throughout the parts of the municipal district of the Shire of Avoca to which the operation of the Regulations extend.

Sites Below Minimum Requirements.

3. Notwithstanding anything contained in the Regulations, any person may—

- (a) Construct a building of Class I, Occupancy on land having a lesser area, depth, or width of frontage, or at a lesser distance from boundaries than those specified in Column 3 of Table 804 of the Regulations; or
- (b) construct a building of Class III, V, VI, VII, or VIII, Occupancy or a building to which a building of Class IV, Occupancy is attached, on land having an area, depth, or width of frontage less than that prescribed in clause 809 of the Regulations—

in any case where on the date of commencement of the Regulations such land existed as a separate allotment and has not since been reduced in area, or is shown on any plan of subdivision approved by the Council, and lodged in the Office of Titles.

Rear Access.

4. In the case of a building on any land forming part of a subdivision approved by the Council, and lodged with the Office of Titles prior to the date of commencement of the Regulations, the requirements of clause 813 of the Regulations are hereby dispensed with.

5. This By-law shall come into operation on its approval by the Governor in Council, and immediately after its publication in the *Government Gazette*.

Resolution for making and passing this By-law was agreed to by the Council of the Shire of Avoca on the 18th day of May, 1960, and confirmed on the 15th day of June, 1960.

The common seal of the President, Councillors, and Ratepayers of the Shire of Avoca was hereunto affixed, in the presence of—

(SEAL) S. J. BEAVIS, President.
C. K. ASTBURY, Councillor.
F. C. S. EDWARDS, Shire Secretary.

Approved by the Governor in Council, this 23rd day of August, 1960.—A. MAHLSTEDT, Clerk of the Executive Council. 11089

SHIRE OF BARRABOOL.

LOAN No. 12.

Notice of Intention to Borrow the Sum of £2,000 for Permanent Works and Undertakings.

NOTICE is hereby given that the Council of the Shire of Barrabool proposes to borrow the sum of Two thousand pounds (£2,000) on the credit of the municipal revenues of the President, Councillors, and Ratepayers of the said Shire, such sum to be raised by the grant of a mortgage, in accordance with the provisions of the *Local Government Act 1958*.

1. The maximum rate of interest that may be paid is 5½ per cent. per annum.

2. The purpose for which the loan is to be applied is—
Completion of new municipal offices—£2,000.

3. The period of the loan shall be ten years.

4. The moneys borrowed shall be repayable by providing out of the municipal fund twenty half-yearly instalments of £131 6s. 10d. each, including principal and interest, on the 1st day of June and the 1st day of December during the currency of the loan. The first instalment shall be payable on the 1st day of June, 1961.

5. Such moneys shall be repayable at Australia and New Zealand Savings Bank Limited, 394-396 Collins-street, Melbourne.

The plans and specifications and the estimate of the cost of the proposed works, and a statement showing the proposed expenditure of the moneys to be borrowed, are open for inspection at the Shire Office, Colonial Mutual Building, Malop-street, Geelong.

11077 THOS. GOODALL, Shire Secretary.

SHIRE OF BULLA.

BY-LAW No. 22.

NOTICE is hereby given that the Council of the Shire of Bulla has adopted By-law No. 22, made under the *Local Government Act 1958* and the Uniform Building Regulations, Victoria, 1959, for the purpose of adopting column 3 of table 804 of the Uniform Building Regulations, Victoria, in those areas of the shire as described in the By-law.

A copy of the said By-law is open for inspection, free of charge, during office hours, at the office of the Council, Shire Hall, Sunbury.

11080 THOS. F. McCORMACK, Shire Secretary.

SHIRE OF BULLA.

BY-LAW No. 23.

NOTICE is hereby given that the Council of the Shire of Bulla has adopted By-law No. 23, entitled "Limited Access Roads By-law" and made under the *Local Government Acts*, for the purposes of—

(a) prohibiting the provision of further vehicular access facilities between limited access roads and abutting lands;

(b) prohibiting the entry or leaving of the limited access roads by vehicles, except by passages—

(i) in regular use before the commencement of this By-law; or

(ii) subsequently approved by Council Resolution;

(c) prohibiting and regulating the presence of animals on limited access roads;

(d) regulating traffic; and

(e) prescribing penalties for breaches of this By-law; and for other purposes.

A copy of the said By-law is open for inspection, free of charge, during office hours, at the office of the Council, Shire Hall, Sunbury.

11081 THOS. F. McCORMACK, Shire Secretary.

SHIRE OF EAST LODDON.

BY-LAW No. 22.

A By-law of the Shire of East Loddon, made under section 781 of the *Local Government Act 1958*, and numbered 22, for regulating the use of weighbridge provided by the Council.

IN pursuance of the powers conferred by the *Local Government Act 1958*, the President, Councillors, and Ratepayers of the Shire of East Loddon order as follows:—

1. All former By-laws so far as they relate to the matters and things provided for in this By-law are hereby repealed.

2. The scale of charges for the use of the weighbridge shall be—

(a) Every load on a cart, dray or motor vehicle—

	<i>s.</i>	<i>d.</i>
Loads less than 1 ton	2	0
Loads of 1 ton and less than 2 ton ..	3	3
Loads of 2 ton and less than 3 ton ..	4	6
Loads of 3 ton and less than 4 ton ..	5	9
Loads of 4 ton and less than 5 ton ..	7	0
Loads of 5 ton and less than 6 ton ..	8	3
Loads of 6 ton and less than 7 ton ..	9	6
Loads of 7 ton and less than 8 ton ..	10	9
Loads of 8 ton and less than 9 ton ..	12	0
Loads of 9 ton and less than 10 ton ..	13	3

and thereafter increasing by 1s. 3d. for each successive ton or part thereof.

(b) Every unloaded motor vehicle or any piece of machinery—

	<i>s.</i>	<i>d.</i>
Up to 2 tons	3	0
Each additional ton	1	6

3. The weighbridge attendant shall not be required to operate the weighbridge at any time other than between 8 a.m. and 12 noon and between 1 p.m. and 5 p.m. on all days from Monday to Friday, and between 8 a.m. and 12 noon on Saturdays.

Resolution for passing this By-law agreed to by the Council, the 9th day of June, 1960, and confirmed the 7th day of July, 1960.

The common seal of the President, Councillors, and Ratepayers of the Shire of East Loddon was hereunto affixed on the 11th day of August, 1960, in the presence of—

(SEAL) S. L. HOCKING, President.
R. A. PICKLES, Councillor.
11088 THOMAS J. RUDKINS, Shire Secretary.

SHIRE OF EAST LODDON.

BY-LAW No. 21.

A By-law of the Shire of East Loddon, made under section 197 (XXX.) of the *Local Government Act 1958*, and numbered 21, for—

- (a) Prohibiting the deposit or leaving of refuse or rubbish on streets, roads, lanes or passages;
- (b) Prohibiting or regulating the deposit or leaving of refuse or rubbish on any land; and
- (c) Requiring the removal or destruction by the owner or occupier of any land of refuse or rubbish thereon (other than refuse or rubbish the removal of which the Council has undertaken and contracted for under section 48 of the *Health Act 1958*).

IN pursuance of the powers conferred by the *Local Government Act 1958*, and other powers thereunto enabling the President, Councillors, and Ratepayers of the Shire of East Loddon order as follows:—

1. In this By-law unless inconsistent with the context or subject matter—

- “Council” means the Council of the Shire of East Loddon.
- “Street, road, lane, or passage” means a street, road, lane, or passage actually existing, whether it is or is not a public highway or passageway.
- “Shire Secretary” means the Shire Secretary of the Shire of East Loddon.

2. No person shall deposit or leave any refuse or rubbish on any street, road, lane, or passageway within the Shire of East Loddon.

3. No person shall deposit or leave any refuse or rubbish on any land within the Shire of East Loddon.

4. (1) The Council hereby requires every owner or occupier of any land to remove or destroy all refuse or rubbish thereon (other than refuse or rubbish the removal of which the Council has undertaken or contracted for under section 48 of the *Health Act 1958*).

(2) Every such owner or occupier who fails to remove or destroy any such refuse or rubbish within seven days after notice, in writing, from the Council over the signature of the Shire Secretary has been served on him requiring him to do so, shall be guilty of an offence against this By-law.

(3) An offence shall be deemed to have been committed under sub-clause (2) hereof upon non-compliance with such notice after the expiration of seven days from the date on which the said notice would in the ordinary course of post have reached the said owner or occupier, or from the date of personal service of the said notice on the owner or occupier as the case may be.

5. Every person guilty of an offence against this By-law shall be liable to a penalty of not less than £5 and not more than £20, and to a further penalty of not more than £1 for each day on which the offence against the By-law is continued after a conviction or order by any Court.

6. This By-law shall have operation throughout the whole of the municipal district of the Shire of East Loddon.

Resolution for passing this By-law agreed to by the Council the 9th day of June, 1960, and confirmed the 7th day of July, 1960.

The common seal of the President, Councillors, and Ratepayers of the Shire of East Loddon was hereunto affixed on the 11th day of August, 1960, in the presence of—

(SEAL) S. L. HOCKING, President.
R. A. PICKLES, Councillor.
11087 THOMAS J. RUDKINS, Shire Secretary.

SHIRE OF KERANG.

UNIMPROVED RATING POLL.

I HEREBY give notice that at a poll of ratepayers taken on the 25th August, 1960, on a proposal that Part XI. (Rating on Unimproved Values) of the *Local Government Act 1958* be adopted in the Shire of Kerang, the following valid votes were recorded:—

In favour of the proposal	1,685
Against the proposal	2,606
Total	4,291
Majority against the proposal	921

The total number of votes for which voters are inscribed on the municipal rolls is 7,111.

I therefore declare the proposal to be rejected.

11075 L. R. RUNDLE, Returning Officer.

SHIRE OF MARONG.

BY-LAW No. 31.

IN pursuance of the powers contained in the *Health Acts* and of any other power enabling them in that behalf, the Council of the Shire of Marong in the name of the President, Councillors and Ratepayers of the said Shire for the purpose of carrying the said Act into execution within their jurisdiction, make the following By-law (that is to say):—

- 1. By-law No. 21 is hereby repealed.
- 2. This By-law shall come into full force and operation on its approval by the Governor in Council and immediately after its publication in the *Government Gazette*.
- 3. This By-law shall apply and have operation throughout the following areas in the Shire of Marong except to premises registered as a poultry killing premises and poultry sale-yards when so exempt in writing by the Council:—

- (a) The whole of the Township of Raywood.
- (b) That portion of the Township of Bridgewater comprising sections 1 to 20 inclusive and 22.
- (c) That portion of the Township of Marong comprising sections 1 to 7, Crown allotments A6, 1, 1A, 1c, 3d, 3e, Z, 10, 11 and pt. 9 and the area bounded by High-street, Adams-street, Bullock Creek and the railway line.
- (d) The whole of the Township of Kangaroo Flat.
- (e) That portion of the Parish of Sandhurst comprising Crown allotments 16, 16A, 16B, 16c, 34A, 34B, 34c, 34d, 34k, 88, 88E, 88A, 88B, 88c, 88d and 89, all in section 18.
- (f) All that portion of the Parish of Mandurang bounded on the north by Wesley-street; thence by a line south along the Calder Highway to the south-west corner of allotment 1, section D; thence east along the southern boundary of

the said allotment to the Melbourne-Bendigo railway line; thence south along the said railway line to the north-east corner of allotment 71, section D; thence south-westerly and westerly by a road to its junction with the Calder Highway; thence north to Furness-street; thence west along that street to the south-east corner of allotment 75A, section D; thence north along road to its junction with the Crusoe-road at the north-west corner of allotment 93A, section D; thence north-west along Crusoe-road to the north-east corner of allotment 59, section E; thence west along road to the continuation of Morrison-street; thence north-east along Morrison-street as far as the south-eastern corner of allotment 37, section E; thence west along Queen-street to the south-west corner of allotment 34c, section E; thence north along the western boundary of the said allotment to Wesley-street.

4. In this By-law unless inconsistent with the context or subject-matter—

“Approved materials” means material approved by the Council.

“Dwelling” shall include a living-room, sleepout or tent, and all rooms used for sleeping, living or cooking.

“Litter” includes wood shavings, tan bark, straw or dry grass clippings or other similar suitable clean material.

“Battery cage” means a wire and metal mesh cage divided into one or more compartments in which poultry is kept.

“Person” includes the owner or occupier or the person in charge of premises.

“Poultry” includes fowls, turkeys, ducks and geese.

“Adult poultry” means poultry 4½ months old or older.

PART II.

This part shall apply to areas zoned as residential under the Town and Country Planning Acts or by any Council By-law.

1. No person shall keep or cause or permit to be kept on any premises in an area zoned as residential a number of fowls greater than twenty-five (25) adult birds.

2. No person shall keep in any poultry house or similar structure a number of fowls greater than the number produced by dividing the area in square feet of such poultry-house or similar structure by four unless confined in approved battery cages.

3. No person shall keep or cause or permit to be kept on any one property more than two (2) turkeys, ducks or geese.

4. No person shall keep any poultry on any premises—in an area zoned as residential—otherwise than in a poultry-house or similar structure or an enclosure or battery cage and unless such poultry-house or similar structure or enclosure or battery cage is—

(a) distant at least seventy-five (75) feet from the boundary of the street or road to which the premises has a frontage;

(b) distant at least ten (10) feet from any other street or road of a greater width than twenty-five (25) feet;

(c) distant at least five (5) feet from any other street or road of a lesser width than twenty-five (25) feet or from the boundary of any adjoining allotment of land;

(d) distant at least forty (40) feet from any dwelling whether on the same or adjoining allotment.

5. Every poultry-house or similar structure, except approved battery cages, shall be roofed with approved material and paved with approved impervious material and the surface level of the floor shall be at least three (3) inches above the level of the surrounding ground and shall be constructed so as to hold six (6) inches in depth of litter.

6. Every poultry-house or similar structure except approved battery cages shall be rendered rat-proof by placing galvanized iron, jointed brick work, cement sheet or concrete around the foundations to a depth of at least eighteen (18) inches below ground level or to solid rock, and all walls shall be constructed of approved rat-proof material.

7. Every battery cage system in which poultry is kept in an area zoned as residential shall have a permanent roof and any walls to be constructed of approved materials and having a floor raised at least three (3) inches above the level of the surrounding ground.

PART III.

Provisions Relating to Poultry Farms.

In this section unless inconsistent with the context or subject-matter—

“Poultry Farm” shall mean any premises on which there is kept at any time a greater number of adult birds than twenty-five (25).

1. No person shall keep poultry on any poultry farm otherwise than in a poultry-house or similar structure or enclosed poultry-run or battery cage system.

2. Where the number of adult birds is at any time greater than twenty-five (25) every poultry-house or similar structure or any enclosed poultry-run or any battery cage system shall be—

(a) distant at least seventy-five (75) feet from the boundary of the street or road to which the building has a frontage;

(b) distant at least ten (10) feet from any other street;

(c) distant at least ten (10) feet from the boundary of any adjoining allotment of land;

(d) distant at least one hundred (100) feet from any dwelling whether on the same or adjoining land, excepting only that the owner or occupier may erect incubators or brooder houses not less than forty (40) feet from his own dwelling.

3. Every poultry-house or similar structure or battery cage system shall be roofed with approved material with guttering leading to water tanks or to adequate storm-water drains.

4. The ground surrounding every poultry-house or similar structure or battery cage system shall be well drained.

5. The floor beneath any battery cage system and the floor of any poultry-house or similar structure shall be built up so that the surface shall be at least three (3) inches above the level of the surrounding ground.

PART IV.

General Provisions.

These provisions shall apply to all premises on which poultry are kept except those exempted by Part I. (3).

1. The owner or occupier shall keep the area of land within five (5) feet of any fowl house similar structure, enclosure or battery cage system free from all dry grass, weeds, refuse or other materials capable of harbouring rats or other vermin.

2. The owner or occupier shall cause the poultry-house similar structure or enclosure or battery cage system to be thoroughly cleaned from time to time as often as may be necessary and shall keep the same in a clean wholesome and sanitary condition at all times.

3. No person shall keep or store or cause or permit to be kept or stored on any property where poultry is kept any food for consumption by poultry unless such food is kept or stored in rat-proof receptacles or rat-proof buildings.

4. Poultry droppings, litter and refuse shall be moved from the premises from time to time as Council directs so as not to cause a nuisance or offensive conditions.

5. Any person guilty of any contravention of the provisions of this By-law shall be liable on conviction to a penalty not exceeding Twenty pounds (£20) and in the case of any offence continuing after such conviction to a further daily penalty of not more than Five pounds (£5) but so that the total of such penalties shall not exceed One hundred pounds (£100).

Resolution for making and passing this By-law was agreed to by the Council of the Shire of Marong at a meeting held on the 1st day of June, 1960.

The said Resolution was confirmed at the meeting of the Council of the Shire of Marong held on the 6th day of July, 1960.

In witness thereof, the common seal of the President, Councillors, and Ratepayers of the Shire of Marong was affixed hereto this 6th day of July, 1960, in the presence of—

ANDREW J. E. DANSON, President.

(SEAL) A. R. COLLINS, Councillor.

ROSS M. GRAHAM, Secretary.

Submitted to the Commission of Public Health on the 2nd August, 1960.—G. W. ROGAN, Secretary of the Commission.

Approved by the Governor in Council, 16th August, 1960.—A. MAHLSTEDT, Clerk of the Executive Council. 11065

SHIRE OF OTWAY.

LOAN No. 8.

Notice of Intention to Borrow.

NOTICE is hereby given that the Council of the Shire of Otway intends to borrow Ten thousand pounds (£10,000) on the credit of the President, Councillors, and Ratepayers of the said Shire by grant of a mortgage, in accordance with the provisions of the Local Government Acts.

1. The maximum rate of interest that may be paid is 5 per cent. per annum, on reducing balance of principal.

2. The loan be applied for the purpose of construction of further improvements to the Apollo Bay Recreation Reserve as follows:—

- (a) Sealing of roads;
- (b) Levelling and filling above flood level;
- (c) Marking and wiring of camp sites;
- (d) Relaying water pipes and drainage;
- (e) Building of office and switchroom.

3. The period of the loan shall be 22½ years.

4. The moneys borrowed shall be repayable by providing out of the municipal fund, 44 equal half-yearly instalments of £375, including principal and interest, and one final half-yearly instalment of £185 9s. 3d., on the 1st day of May and the 1st day of November during the currency of the loan. The first instalment shall be repayable on 1st day of May, 1961.

5. The outstanding balance of principal may be repaid in full at any time during the period of the loan.

6. Such moneys shall be repayable to the Tourist Development Authority, 276 Collins-street, Melbourne.

The plans and specifications and estimate of the cost of the works, and statement showing the proposed expenditure of the moneys to be borrowed, are open for inspection at the Shire Office, Beech Forest.

2nd September, 1960.

11098

T. J. FRY, Shire Secretary.

SHIRE OF SHEPPARTON.

NOTICE is hereby given that James Albert Harry Williamson, First Constable of Police, at Dookie, has been appointed by this Council as Prosecuting Officer.

11109

K. LITTLE, Shire Secretary.

SHIRE OF TAMBO.

BY-LAW No. 51.

A By-law of the Shire of Tambo made under the Local Government Acts and the Uniform Building Regulations Amending Regulations No. 2, Victoria, and numbered 51 for determining, dispensing with or regulating such matters or things as are left to be determined, applied, dispensed with or regulated by the Council of the said Shire of Tambo under the Uniform Building Regulations, Victoria.

IN pursuance of the powers conferred by the Local Government Acts and the Uniform Building Regulations, Victoria, and of any and every other power enabling them in that behalf, the President, Councillors, and Ratepayers of the Shire of Tambo order as follows:—

1. *Minimum Area, Depth, and Width of Frontage.*

The minimum area, depth, and width of frontage specified in Column 3 of Table eight hundred and four (804) of the Uniform Building Regulations Amending Regulations No. 2, Victoria (hereinafter called the Regulations), are hereby adopted as the minimum area, depth, and width of frontage of land on which a building shall be constructed throughout those portions of the municipal district to which the operation of the Regulations have been proclaimed and extended by proclamation of the Governor in Council.

2. *Distance from Frontage.*

The minimum distance measured horizontally from the outermost projection from the exterior wall of any building of Classes I. or II. Occupancy as defined in the Regulations, from the frontage of any land is hereby specified as twenty (20) feet, and this clause shall have application throughout those portions of the municipal district described in Clause 1. above.

3. By-law No. 43 of the Shire of Tambo is hereby repealed.

The Resolution for passing this By-law was agreed to by the Council of the Shire of Tambo on the 17th day of May, 1960, and confirmed the 21st day of June, 1960.

The corporate seal of the President, Councillors, and Ratepayers of the Shire of Tambo was hereunto affixed this 21st day of June, 1960, in the presence of—

(SEAL) R. T. REDENBACH, President.
R. E. RAWLINGS, Councillor.
G. W. RIDSDALE, Shire Secretary.

Approved by the Governor in Council, 23rd August, 1960.—A. MAHLSTEDT, Clerk of the Executive Council.

11100

SHIRE OF WARRAGUL.

BY-LAW No. 64.

A By-law of the Shire of Warragul, made under Parts VII. and XLIX. of the *Local Government Act 1958*, and numbered 64, for the purpose of adopting certain provisions of the Uniform Building Regulations to apply to the Shire of Warragul.

IN pursuance of the powers conferred by the Local Government Acts, the Uniform Building Regulations, and every other enabling power, the President, Councillors, and Ratepayers of the Shire of Warragul order as follows:—

1. The operation of the Uniform Building Regulations, Victoria, having been extended to the Shire of Warragul on the 10th May, 1950, the minimum area, depth, and width of frontage specified in Column 4 of Table 804 of the said Regulations as amended by Uniform Building Regulations Amending Regulation No. 2, are hereby adopted as the minimum area, depth, and width of frontage on which a building of Class I. or Class II. Occupancy shall be constructed in all areas of the Shire of Warragul not included in the Shire of Warragul Planning Scheme made under the Town and Country Planning Acts.

2. This By-law shall come into operation on publication in the *Government Gazette*.

The Resolution for passing this By-law was agreed to by the Council on the 11th day of May, 1960, and confirmed on the 15th day of June, 1960.

The common seal of the President, Councillors, and Ratepayers of the Shire of Warragul was affixed hereto, in the presence of—

(SEAL) T. P. L. YOUNG, President.
A. R. MCKAY, Councillor.
D. McADIE, Shire Secretary.

11085

SHIRE OF WERRIBEE.

LOAN No. 47.

Special Order to Borrow the Sum of £25,000.

NOTICE is hereby given that at an Ordinary Meeting of the Council of the Shire of Werribee, held on the 26th August, 1960, the said Council did agree to the following Resolution, that is to say:—

"That the Council does hereby resolve by Special Order to borrow the sum of Twenty-five thousand pounds (£25,000) on the credit of the President, Councillors, and Ratepayers of the Shire of Werribee, such sum to be raised by the granting of a mortgage, in accordance with the provisions of section 585 (as amended) of the Local Government Acts."

1. The amount of the principal moneys to be borrowed is £25,000.

2. The rate of interest to be paid shall be 5½ per cent. per annum.

3. The moneys borrowed shall be repayable at the State Savings Bank of Victoria, Melbourne, by twenty half-yearly instalments of approximately £1,641 15s. 6d., commencing on the 1st day of May, 1961.

4. The purpose for which the loan is to be applied is—
Private Street Construction,
in accordance with the provisions of Division 10, Part XIX. of the Local Government Acts.

5. The period of the loan shall be ten years.

6. The loan shall be liquidated from the receipt of moneys payable by property owners under schemes adopted, pursuant to the aforesaid Division.

Notice is hereby further given that the said Resolution will be submitted for confirmation at a Meeting of the said Council to be held on Thursday, 8th September, 1960, at 10.30 a.m., in the Shire Offices, Werribee.

11092

N. G. MINNS, Shire Secretary.

SHIRE OF WOORAYL.

Notice of Intention to Borrow the Sum of £19,000 for Permanent Works and Undertakings.

NOTICE is hereby given that the Council of the Shire of Woorayl proposes to borrow the sum of £19,000 on the credit of the President, Councillors, and Ratepayers of the said Shire, such sum to be raised by the grant of a mortgage, in accordance with the provisions of the *Local Government Act 1958*.

1. The maximum rate of interest that may be paid is £5 10s. per centum per annum.

2. Such moneys shall be repayable by 70 half-yearly instalments of interest and the creation of a sinking fund for the repayment of principal by providing out of the municipal fund the said amounts on the 1st day of December and the 1st day of June in each respective year during the currency of the loan.

3. Such moneys shall be repayable at Melbourne, at the Australia and New Zealand Bank Ltd., or at the Council's bankers for the time being in Melbourne.

4. The purposes for which the loan is to be applied are:—

(i) Drainage, footpath and road construction	£12,500
(ii) Buildings	6,500
	£19,000

5. The plans, specifications and the estimate of cost of the proposed works, and a statement showing the proposed expenditure of the moneys to be borrowed, are open for inspection at the Shire Office, Leongatha.

11101

C. H. LYON, Shire Secretary.

SHIRE OF WOORAYL.

BY-LAW No. 42.

A By-law of the Shire of Woorayl made under the *Local Government Act 1958* and the *Uniform Building Regulations, Victoria*, and numbered 42 for determining, applying, dispensing with, or regulating such matters or things as are left to be determined, applied, dispensed with, or regulated by the Council of the Shire of Woorayl under the *Uniform Building Regulations, Victoria*.

IN pursuance of the powers conferred by the *Local Government Act 1958* and the *Uniform Building Regulations, Victoria*, and of any and every other power it thereunto enabling, The President, Councillors and Ratepayers of the Shire of Woorayl, order as follows:—

1. That in clause 5 of By-law No. 33 the words and figures "Table 803 of the *Uniform Building Regulations, Victoria*", be amended to read "Table 804 of the *Uniform Building Regulations, Victoria* as amended by the *Uniform Building Regulations Amending Regulations No. 2*".

Resolution adopting this By-law was agreed to by the Council on the 11th day of March, 1960, and confirmed on the 8th day of April, 1960.

In witness whereof the common seal of the President, Councillors and Ratepayers of the Shire of Woorayl was hereto affixed this 8th day of April, 1960, in the presence of—

(SEAL) CHAS. HYLAND, Councillor.
C. S. BOND, Councillor.
J. A. McDONALD, Councillor.
C. H. LYON, Shire Secretary.

11066

I JILL DARCEY, of 13 Rothesay-avenue, East Malvern, married woman, hereby give notice that by deed poll dated the 27th day of August, 1960, and filed in the office of the Registrar-General of the State of Victoria, No. 32919, I formally renounced and abandoned the name of Tessa Amy under which my birth was registered in the office of the Government Statist of the State of Victoria and the names of Betty and Valda Mary under which I was known at various times prior to my marriage to John Richard Darcey, and I intend henceforth to use and be called, known, and described by the name of Jill Darcey.

Dated this 2nd day of September, 1960.

Witness—R. G. PELLE, solicitor, 358 Lonsdale-street, Melbourne.

Barker and Pelle, solicitors, 358 Lonsdale-street, Melbourne. 11147

NOTICE OF INTENTION TO APPLY FOR A LICENCE TO DIVERT WATER AND CUT RACE FROM THE GOULBURN RIVER AT THORNTON.

I HEREBY give notice that I intend to apply for a licence empowering me to divert water for a term of fifteen years to the extent of 50 acre-feet per annum at a maximum rate of 2½ acre-feet per day of 24 hours for the irrigation of crops and grassland, being part of allotments 26 and 27, section frontages thereto, Parish of Eildon, and to occupy certain Crown lands for works of diversion, and to cut a race thereon.

Any objection to such application must be forwarded, in writing, to reach the State Rivers and Water Supply Commission, Melbourne, before 15th October, 1960, being 30 days from the first publication of this notice.

ALAN ELFAST LEAKE.

"Scarsdale Farm", Alexandra.

11115

NOTICE OF INTENTION TO APPLY FOR A LICENCE TO DIVERT WATER AND CUT RACE FROM THE RIVER MURRAY AT COONIMUR.

I HEREBY give notice that I intend to apply for a licence empowering me to divert water for a term of fifteen years to the extent of 200 acre-feet per annum at a maximum rate of 10 acre-feet per day of 24 hours for the irrigation of 66 acres of pasture, being part of allotment 16, Parish of Coonimur, and to occupy certain Crown lands for works of diversion, and to cut a race thereon.

Any objection to such application must be forwarded, in writing, to reach the State Rivers and Water Supply Commission, Melbourne, before 9th October, 1960, being 30 days from the first publication of this notice.

O. M. SINAPIUS.

Box 37, Piangil.

11116

NOTICE is hereby given that David Hyland and Sons Proprietary Limited has applied for a lease under section 134 of the *Land Act 1958*, for a term of 40 years from 17th November, 1960, of allotment 6, section 58, City of Port Melbourne, Parish of Melbourne South, containing 6 acres 2 roods 36 perches, as a site for factory and storage. 11023

NOTICE is hereby given that the Church of England Trusts Corporation for the Diocese of Bendigo has applied for a lease under section 134 of the *Land Act 1958* for a term of 21 years, over an area of Crown land, at the corner of Thorn and Bailey streets, Eaglehawk, for the purposes of recreation and amusement. 11030

THE BALLARAT SEWERAGE AUTHORITY.

GENERAL NOTICE.

THE above-mentioned Sewerage Authority having made provision for carrying off the sewage from each and every property which or any part of which is within the Sewerage Area hereinafter described doth hereby declare that on and after the 1st day of October, 1960, each and every property which or any part of which is within the said Sewerage Area shall be deemed to be a sewered property within the meaning of the *Sewerage Districts Act 1958*.

The boundaries of the Sewerage Area hereinbefore referred to are:—

Sewerage Area No. 194.

City of Ballarat.—Commencing at a point of the west building line of Kline-street about 438 feet north of York-street such point being the intersection of the west building line of Kline-street with the southern boundary of the Warrenheip Creek Reserve and a point on the boundary of Sewerage Area No. 191; thence easterly to the intersection of the east building line of Kline-street with the southern boundary of the Warrenheip Creek Reserve, easterly about 197 feet along the southern boundary of the said Reserve, southerly about 165 feet along a fence, easterly about 219 feet along a fence, southerly about 150 feet to north-west corner of No. 139 York-street, easterly to the north-east corner of the said No. 139, southerly about 10 feet along the eastern boundary of the said No. 139, easterly about 513 feet to a point on the prolongation of the west building line of Richards-street about 174 feet north of York-street, southerly along the prolongation of the west building line of Richards-street to the north building line of York-street, easterly about 763 feet along the north building line of York-street, southerly to the north-east corner of No. 190 York-street, southerly to the south-east corner of the said No. 190, westerly to the south-west corner of the said No. 190, northerly about 68 feet along the western boundary of the said No. 190, westerly by a line parallel to and 130 feet south of York-street to the south-west

corner of No. 172 York-street, southerly about 56 feet along a fence, westerly about 140 feet to a point on the east building line of Richards-street about 185 feet south of York-street, north-westerly to a point on the west building line of Richards-street 156 feet south of York-street, westerly about 191 feet by a line parallel to and 156 feet south of York-street, westerly to the south-east corner of No. 148 York-street, westerly along the southern boundaries of Nos. 148, 146 and 144 York-street to the eastern boundary of No. 142 York-street, southerly to the south-east corner of the said No. 142, southerly to the north-east corner of No. 49 Kline-street, southerly to the north-east corner of No. 57 Kline-street, southerly along the eastern boundaries of Nos. 57, 59 and 61 Kline-street to the south-east corner of the said No. 61, westerly to the south-west corner of the said No. 61 being a point on the east building line of Kline-street about 198 feet north of Wilson-street, south-westerly across Kline-street to the south-east corner of No. 68 Kline-street being a point on the boundary of Sewerage Area No. 191; thence northerly along the boundary of Sewerage Area No. 191 to the point of commencement.

Further particulars regarding the streets or parts of streets in which sewers have been laid may be ascertained on enquiry at the Authority's office.

By order of the said Sewerage Authority.

A. W. NICHOLSON, Chairman.
11096 CHAS. H. CLAMP, Secretary.

Sewerage Districts Act 1958.

BENDIGO SEWERAGE AUTHORITY.

THE above-mentioned Sewerage Authority, having made provision for the carrying off the sewage from each and every property which, or any part of which, is within the Sewerage Area hereinafter described, doth hereby declare that on and after the 1st day of October, 1960, each and every property which, or any part of which, is within the said Sewerage Area hereinafter described shall be deemed to be a seweraged property within the meaning of the *Sewerage Districts Act 1958*.

The boundaries of the Sewerage Area hereinbefore referred to are as follows:—

SEWERAGE AREA No. 172.

Commencing at the northernmost corner of Sewerage Area No. 122; thence north-easterly along the centre line of Havilah-road to the western side of Poulton-street; thence southerly along Poulton-street to the boundary of Sewerage Area No. 97; thence westerly and northerly along the boundaries of Sewerage Areas Nos. 97 and 122 to the point of commencement.

SEWERAGE AREA No. 173.

Commencing at the intersection of High and Church streets, Eaglehawk, being a point on the boundary of Sewerage Area No. 170; thence south-easterly along High-street to the easternmost corner of Police Station Reserve, Crown allotment 1, section 6, Parish of Sandhurst, at Eaglehawk; thence south-westerly by a line through allotments, section 6, to the northern corner of Church of England Reserve, Crown allotment 8, section 6, and south-easterly along the north-eastern boundary of the said Crown allotment 8 to Parsonage-grove; thence south-westerly along Parsonage-grove to Panton-street; thence north-westerly along Panton-street to Brazier-street; thence south-westerly along Brazier-street to the Bendigo, Kulwin, and Swan Hill railway; thence generally north-westerly along the said railway to the centre line of the Eaglehawk Creek Storm Water Channel Reserve; thence north-easterly along the said Channel Reserve to Seymoure-street; thence westerly along Seymoure-street and across Market-street to the eastern boundary of the R.S.L. Hall Reserve; thence southerly, westerly, northerly, and easterly along the eastern, southern, western, and northern boundaries of the said R.S.L. Hall Reserve to Market-street; thence northerly and easterly along Market-street and Mt. Korong-road to the junction of Mt. Korong-road and Sailor's Gully-road; thence generally north-westerly along Sailor's Gully-road to the western corner of Crown allotment 58, section A, Parish of Nerring; thence north-easterly along the north-western boundary of the said Crown allotment 58 to Fry-street; thence south-easterly along Fry-street to its intersection with Simpsons-road; thence north-easterly along Simpsons-road to the northernmost corner of the Eaglehawk Recreation Reserve; thence south-easterly along the boundary of the said Recreation Reserve and its prolongation through the Public Park to the boundary of Sewerage Area No. 170; thence

south-westerly and south-easterly along the boundaries of Sewerage Area No. 170 to the point of commencement.

SEWERAGE AREA No. 174.

Commencing on the boundary of Sewerage Area No. 170 at the north-western corner of Crown allotment 1, section 35, Parish of Sandhurst, at Eaglehawk; thence generally southerly along the western boundary of the said Crown allotment 1 and easterly along the southern boundaries of Crown allotments 1, 7, and 8 of the said section 35; thence northerly and westerly along the eastern and northern boundaries of Crown allotment 8 and northerly along the eastern boundary of Crown allotment 2 to the boundary of Sewerage Area No. 170; thence westerly along the said Sewerage Area boundary to the point of commencement.

SEWERAGE AREA No. 175.

Commencing at the northernmost corner of Sewerage Area No. 169; thence north-easterly by a line across Lazarus-street through Crown land and across Harvey-street to the junction of Harvey and Wells streets; thence south-easterly along Harvey-street to the junction of Harvey and Dare streets; thence north-easterly along the north-western boundary of Residence Area 187 and its continuation through Crown land to the boundary of Sewerage Area No. 57; thence generally south-westerly along the boundaries of Sewerage Areas Nos. 57, 69, 130A, and 115 to the westernmost corner of Sewerage Area No. 115; thence westerly along Curnow-street to the boundary of Sewerage Area No. 169; thence northerly, easterly, and generally north-westerly along the boundaries of the said Sewerage Area No. 169 to the point of commencement.

By order of the Bendigo Sewerage Authority,

H. W. SNELL, Chairman.
11086 H. A. MOORS, Secretary.

GEELONG WATERWORKS AND SEWERAGE TRUST.

NOTICE to owners of tenements in the under-mentioned streets and private streets, lanes, courts and alleys opening thereto—

CITY OF GEELONG.

Fyfe-place, 145 feet north from Corio-street.
Fellmonger-road, 3,402 feet between Boundary-road and Cosgrove-street.

CITY OF GEELONG WEST.

Knight-avenue, 300 feet west from existing main to Norwood-street.

SHIRE OF SOUTH BARWON.

Taylor-court, 273 feet east from R.O.W. to lot 5.
R.O.W. at rear of Belle Vue-avenue, 324 feet south from Taylor-court to Belle Vue-avenue.
Belle Vue-avenue, 52 feet south from R.O.W. to existing main.
Barrabool Hills-road, 560 feet west from existing main.
Montague-street, 426 feet south from existing main to Barrabool-road.
Cara-road, 265 feet north from Mt. Pleasant-road.
Royd Grange-court, 258 feet north from Mt. Pleasant-road.
Elizabeth-street, 524 feet south from Mt. Pleasant-road to lot 17.
Henry-street, 1,278 feet west from existing main to Stephen-street.
Dudley-street, 202 feet south from existing main to Spring-street.
Reigate-road, 495 feet north from Melrose-avenue to lot 34.
Melrose-avenue, 774 feet between Valley-road and Reigate-road.
Linton-lane, 558 feet north from Melrose-avenue.
Moreton Bay-drive, 2,056 feet north from Bonsey-road.
Remony-avenue, 805 feet south from Roslyn-road.

SHIRE OF CORIO.

Barton-street, 139 feet east from existing main to lot 239.
Montgomery-avenue, 280 feet west from existing main to Calvert-street.
Vistula-avenue, 358 feet between existing mains.
Milan-street, 440 feet west from Thompson-street to lot 36.
Station-street, 102 feet south from Refinery-road.
Kinlock-street, 116 feet west from existing main to lot 98.
Calvert-street, 350 feet south from Macarthur-avenue to lot 4.
Separation-street, 228 feet east from existing main to Douro-street.
Gordon-avenue, 484 feet south from Cox-road to lot 9.

Tahara-street, 641 feet south from Drysdale-avenue to lot 12.
Drysdale-avenue, 577 feet west from Sladen-street.

SHIRE OF BELLARINE.

Ivy-street, 264 feet between Drysdale-avenue and Poplar-street.
Adzar-road, 361 feet west from Brayshaw-road to lot 108.
Ivy-street, 19 feet west from existing main to Hillford-street.
Hillford-street, 160 feet south from Ivy-street to lot 21.
Francis-avenue, 280 feet between Wilson-road and Tilly-court.

The main pipe in the said streets being laid down, the owners of all tenements situated as above are hereby required on or before the 1st day of October, 1960, to cause a proper pipe and stop cocks to be laid so as to supply water within such tenements from the main pipe.

The common seal of the Geelong Waterworks and Sewerage Trust was hereunto affixed this 25th day of August, 1960, in the presence of—

11067 (SEAL) J. CARR, Chairman.
B. E. PURNELL, Commissioner.
B. C. HENSHAW, Secretary.

NOTICE is hereby given that the partnership heretofore subsisting between Leo Bajt, Mario Puranini, and Carlo Ferluga carrying on business as painters and decorators at 146 Peel-street, Kew, in the State of Victoria under the style or firm name of Kew Painting and Decorating Co. has been dissolved as from the 12th day of August, 1960.

Dated the 29th day of August, 1960.

11069 CARLO FERLUGA.
LEO BAJT.
MARIO PURANINI.

NOTICE is hereby given that the partnership heretofore subsisting between Francis Henry Worsley and John Herbert Worsley, carrying on business as farmers and graziers, at Tragowel, in Victoria, under the style or firm of Hall and Worsley, has been dissolved by mutual consent as from the 30th day of June, 1960. The said partners will continue to carry on business under their own names. All debts owing by the said firm will be paid by John Herbert Worsley.

Dated at Tragowel, the 29th day of August, 1960.

11094 FRANCIS HENRY WORSLEY.
JOHN HERBERT WORSLEY.

NOTICE is hereby given that the partnership heretofore subsisting between the undersigned, Gordon William Lyons, Stanley Edwin Lyons, and Norman Leslie Borella, heretofore carrying on the business of a garage and service station, under the style or firm name of "Harp Junction Service Station and Garage", has been dissolved by mutual consent as and from the 30th day of April, 1960. All debts due to and owing by the said late partnership will be received and paid by the said Norman Leslie Borella, who will continue to carry on the said business at the same place as and from the said 30th day of April, 1960.

G. W. LYONS.
S. E. LYONS.
N. L. BORELLA.

Witness to all signatures—ROBERT G. DUNLOP, solicitor, Melbourne.

R. G. Dunlop, solicitor, 108 Queen-street, Melbourne. 11122

NOTICE is hereby given that the partnership heretofore subsisting between the undersigned, Doris Mabel Stringer, Jean Calderwood King, and James Redfern, heretofore carrying on the business of tire retreaders, under the style or firm name of "Highway Tire Service", has been dissolved by mutual consent as and from the 30th day of June, 1960. All debts due to and owing by the said late partnership will be received and paid by the said Jean Calderwood King and James Redfern, who will continue to carry on the said business at the same place as and from the said 30th day of June, 1960.

D. M. STRINGER.
J. C. KING.
J. REDFERN.

Witness to all signatures—ROBERT G. DUNLOP, solicitor, Melbourne.

R. G. Dunlop, solicitor, 108 Queen-street, Melbourne. 11121

NOTICE is hereby given that the partnership heretofore subsisting between the undersigned, Ronald Miller Edgerton and Susan Frances Edgerton, carrying on business as printers, at 96 Rokeby-street, Collingwood, in the State of Victoria, under the name of Arthur L. Edgerton Regd., has been dissolved by mutual consent as from the 31st day of August, 1960. All debts due to and owing by the said firm will be received and paid by Edgerton's Proprietary Limited, who will continue to carry on the business at the same address.

Dated at Melbourne, the 31st day of August, 1960.

RON. M. EDGERTON.
S. F. EDGERTON.

Witness—O. G. BELL.

11095

NOTICE is hereby given that the partnership heretofore subsisting between Ernest Alfred Radford, of 9 Grace-avenue, Springvale North; Leonard Robert Bray, of 10 Grace-avenue, Springvale North; and George Hudson, of Swift's Creek, via Bairnsdale, carrying on business under their joint names at Dandenong as builders has been dissolved by mutual consent as from the 11th day of July, 1960. All debts due to and owing by the said late firm will be received and paid by Ernest Alfred Radford and George Hudson.

Dated at Dandenong this 12th day of July, 1960.

G. HUDSON.
L. BRAY.
E. A. RADFORD.

11091

HARDWOOD SKEWERS PTY. LTD. (IN VOLUNTARY LIQUIDATION).

NOTICE is hereby given, in pursuance of section 210 (2) of the Companies Act 1958 that a Final Meeting of the shareholders of the above company will be held at the office of T. H. McDermott and Co., 306 Little Collins-street, Melbourne, at Ten a.m. on Friday, 14th October, 1960, for the purpose of having an account of the winding up laid before them and of hearing any explanation that may be given by the liquidator.

Dated this 30th day of August, 1960.

11068 T. D. McDERMOTT, Liquidator.

1960, No. 6387.

In the Supreme Court of Victoria.—In the matter of Part VI. of the Companies Act 1958 and in the matter of C.A.T. CONSTRUCTIONS COMPANY PROPRIETARY LIMITED.

NOTICE is hereby given that a Petition for the winding up of the above-named company by the Supreme Court was on the 23rd day of August, 1960, presented to the said Court by Tractor and Earth Moving Equipment Proprietary Limited and that the said Petition is directed to be heard before the Court sitting at Melbourne on the 26th day of September, 1960, and any creditor or contributory of the said company desirous to support or oppose the making of an Order on the said Petition may appear at the time of hearing by himself or his counsel for that purpose, and a copy of the Petition will be furnished to any creditor or contributory of the said company requiring the same by the undersigned on payment of the regulated charge for the same.

The Petitioner's address is 236 Princes Highway, Dandenong.

The Petitioner's solicitors are Evans, Masters, and Gilbert, of 34 Queen-street, Melbourne.

EVANS, MASTERS, & GILBERT,
Solicitors for the Petitioner.

NOTE.—Any person who intends to appear on the hearing of the said Petition must serve on or send by post to the above-named solicitors notice, in writing, of his intention so to do. The notice must state the name and address of the firm and must be signed by the person or firm or his or their solicitor (if any) and must be served or, if posted, must be sent by post in sufficient time to reach the above-named not later than 12 noon on the 24th day of September, 1960. 11072

ELTHAM LAND COMPANY PROPRIETARY LIMITED
(IN VOLUNTARY LIQUIDATION).

NOTICE is hereby given that, pursuant to section 210 of the Companies Act 1958, a Meeting of the members of the above-named company will be held at 44 Queen-street, Melbourne, on the 10th day of October, 1960, at 11 o'clock in the forenoon, for the purpose of having an account laid before them showing how the winding up of the company has been conducted and the property of the company disposed of.

Dated the 31st day of August, 1960.

11124 A. N. DAVIE, Liquidator.

Companies Act 1958.

CYNTHIA INVESTMENTS PROPRIETARY LIMITED.
NOTICE OF RESOLUTION, PURSUANT TO SECTION 195 (3).

AT an Extraordinary General Meeting of Cynthia Investments Proprietary Limited, duly convened and held at 360 Collins-street, Melbourne, on the 2nd day of September, 1960, the following Resolution was duly passed as a Special Resolution, namely:—

"That the company be wound up voluntarily and that Kenneth Burwood Holder, of 360 Collins-street, Melbourne, chartered accountant, be appointed liquidator for the purposes of such winding up."

Dated this 5th day of September, 1960.

11125 K. B. HOLDER, Liquidator.

R. G. RUSSELL PROPRIETARY LIMITED (IN VOLUNTARY LIQUIDATION).

NOTICE is hereby given that pursuant to section 210 of the *Companies Act 1958* a meeting of the members of the above-named company will be held at 44 Queen-street, Melbourne, on the 10th day of October, 1960, at 11 o'clock in the forenoon, for the purpose of having an account laid before them, showing how the winding up of the company has been conducted and the property of the company disposed of.

Dated the 31st day of August, 1960.

11138 A. N. DAVIE, Liquidator.

Companies Act 1958.

GRAMPIAN OLIVE PLANTATIONS CO. LIMITED (IN VOLUNTARY LIQUIDATION).

NOTICE is hereby given in pursuance of section 210 of the *Companies Act 1958*, that a General Meeting of the members of the above-named company will be held at the Chambers of Manufacturers Meeting Room, 312 Flinders-street, Melbourne, on Friday, the 14th October, 1960, at 11 o'clock in the forenoon, for the purpose of receiving the liquidator's account showing how the winding up has been conducted and the company's property disposed of, and giving the liquidator's explanation thereof.

Dated this 6th day of September, 1960.

G. K. SCAMBLER, Liquidator.

Norman, Cartledge and Browne, 1 Palmerston-crescent, South Melbourne. 11137

Companies Act 1958.

MATTHEWS AVIATION PROPRIETARY LIMITED.

PURSUANT TO SECTION 121 (1).

AT a General Meeting of the members of Matthews Aviation Proprietary Limited duly convened and held at 108 Queen-street, Melbourne, on the 31st day of August, 1960, the following Special Resolution was passed:—

"That the company be wound up voluntarily and that Guy Newton Moore be appointed liquidator."

Dated this 2nd day of September, 1960.

11136 B. E. FORDHAM, Secretary.

In the matter of the *Companies Act 1958* and in the matter of **WRIGHTS TRADING AND HARDWARE COMPANY PROPRIETARY LIMITED.**

WINDING-UP Order made by The Supreme Court on the 12th day of August, 1960.—Name and address of official liquidator—Allen John Irwin, 366 Bourke-street, Melbourne.

Hardware Co. of Australia Proprietary Limited, of 71 Queen's Bridge-street, South Melbourne, petitioner.

ROY SCHILLING & CO., solicitors for the petitioner. 11135

Companies Act 1958.—In the matter of **R. & R. READ PTY. LTD.**—In voluntary liquidation.—Creditors' winding up, and in the matter of the *Companies Act*.

NOTICE is hereby given that a Second Dividend is intended to be declared in the above matter.

Creditors who have not proved their debts by the 26th September, 1960, will be excluded therefrom.

Dated this 2nd day of September, 1960.

A. J. IRWIN & R. D. WIDDOWS, Joint Liquidators. 11129
366 Bourke-street, Melbourne.

No. Co. 6391, 1960.

In the Supreme Court of Victoria.—In the matter of the *Companies Act 1958* and in the matter of **MORAG PROPRIETARY LIMITED.**

NOTICE is hereby given that a petition for the winding up of the above-named company by the Supreme Court was, on the 2nd day of September, 1960, presented to the said Court by Chemical Plant and Engineering Company Proprietary Limited: And that the said petition is directed to be heard before the Court sitting at Law Courts, William-street, Melbourne, on Friday, the 23rd day of September, 1960; and any creditor or contributory of the said company desirous to support or oppose the making of an order on the said petition may appear at the time of hearing by himself or his counsel for that purpose; and a copy of the petition will be furnished to any creditor or contributory of the said company requiring the same by the undersigned on payment of the regulated charge for the same.

The registered office of the petitioner is Ashley-street, West Footscray.

RODDA, BALLARD & VROLAND, solicitors for petitioner.

NOTE.—Any person who intends to appear on the hearing of the said petition must serve on or send by post to the above-named solicitor notice in writing of his intention so to do. The notice must state the name and address of the person or, if a firm, the name and address of the firm, and must be signed by the person or firm, or his or their solicitor (if any), and must be served or, if posted, must be sent by post in sufficient time to reach the above-named not later than Four o'clock in the afternoon of the 22nd day of September, 1960. 11133

Companies Act 1958.—In the matter of **WRIGHT TRADING AND HARDWARE PTY. LTD.**, of 176 Elgin-street, Carlton.—

Under the Order for winding up the abovenamed company dated the 30th day of August, 1960.

NOTICE is hereby given that the First Meeting of Creditors in the above matter will be held at the office of Irwin, Widdows and Coakley, 4th Floor, 366 Bourke-street, Melbourne, on Monday, the 19th day of September, 1960, at 3.30 p.m.

To entitle you to vote thereat your proof must be lodged with me not later than 10 a.m. on the 19th day of September, 1960.

Proxies to be used at the meeting must be lodged with me not later than 10 a.m. on the 19th day of September, 1960.

A. J. IRWIN, Official Liquidator and Liquidator. 11134
366 Bourke-street, Melbourne, C.1.

No. 6390 of 1960.

In the Supreme Court of Victoria.—In the matter of Part VI. of the *Companies Act 1958*; and in the matter of **R. M. CARSON & COMPANY PROPRIETARY LIMITED.**

NOTICE is hereby given that a petition for the winding up of the above-named company by the Supreme Court was on the 2nd day of September, 1960, presented to the said court by Daniel Leo Canavan, Deputy Commissioner of Taxation of the Commonwealth of Australia. And that the said petition is directed to be heard before the court sitting at the Law Courts, William-street, Melbourne, on Monday, the 26th day of September, 1960; and any creditor or contributory of the said company desirous to support or oppose the making of an order on the said petition may appear at the time of hearing by himself or his counsel for that purpose; and a copy of the petition will be furnished to any creditor or contributory of the said company requiring the same by the undersigned on payment of the regulated charge for the same.

Petitioner's address is 436 Lonsdale-street, Melbourne.

The petitioner's solicitor is Harold Edward Renfree, of 440 Little Collins-street, Melbourne.

H. E. RENFREE.

NOTE.—Any person who intends to appear on the hearing of the said petition must serve on or send by post to the above-named H. E. Renfree notice, in writing, of his intention so to do. The notice must state the name and address of the person, or if a firm, the name and address of the firm, and must be signed by the person or firm, or his or their solicitor (if any), and must be served or if posted must be sent by post in sufficient time to reach the above named not later than Twelve o'clock midday on Saturday, the 24th day of September, 1960. 11155

The Companies Act 1958.

DALTON & COMPANY PROPRIETARY LIMITED.

PURSUANT TO SECTION 201 OF THE COMPANIES ACT 1958.

NOTICE is hereby given that a meeting of creditors of Dalton and Company Proprietary Limited will be held at the Board Room of the Timber Merchants Association, 51 William-street, Melbourne, on Tuesday, the 20th day of September, 1960, at Eleven a.m., for the purpose of nominating a liquidator.

Dated this 5th day of September, 1960.

11156

L. F. DALTON, Director.

In the matter of the Companies Act 1958 and in the matter of GOLLIN AND COMPANY LIMITED.

NOTICE is hereby given that the Order of the Supreme Court of Victoria dated the 8th day of August, 1960, confirming the reduction of the capital of the above-named company from £2,000,000 to £1,800,000 and the Minute (approved by the Court) showing with respect to the capital of the company as altered the several particulars required by the Companies Act 1958 were registered by the Registrar of Companies on the 24th day of August, 1960.

The said minute is in the words and figures following:—

"The capital of Gollin and Company Limited henceforth is £1,800,000 divided into 1,800,000 shares of £1 each, of which 1,266,002 shares are ordinary shares, 200,000 shares are 4½ per centum redeemable preference shares and 333,998 shares are unclassified having been reduced from £2,000,000 divided into 2,000,000 shares of £1 each of which 1,266,002 shares were ordinary shares, 200,000 shares were 6 per centum preference shares, 200,000 shares were 4½ per centum redeemable preference shares and 333,998 shares were unclassified. At the time of the registration of this Minute, 1,266,002 ordinary shares and 200,000 4½ per centum redeemable preference shares are issued and are fully paid. The said 333,998 unclassified shares are unissued."

Dated the 29th day of August, 1960.

HEDDERWICK, FOOKES & ALSTON, solicitors for the company. 11128

No. 6368.

In the Supreme Court of Victoria.—In the matter of Part VI of the Companies Act 1958; and in the matter of SPENCER CONSTRUCTION COMPANY PROPRIETARY LIMITED (in Liquidation).—Notice of Winding-up Order.

TAKE notice that a Winding-up Order was made against Spencer Construction Company Proprietary Limited (in liquidation), the registered office of which is Main-street, Woodend, in the State of Victoria, on Thursday, the 1st day of September, 1960.

The official liquidator in the said winding up is Magnus Victor Anderson, of 377 Little Collins-street, Melbourne, in the State of Victoria.

D. L. CANAVAN, Deputy Commissioner of Taxation of the Commonwealth of Australia, Petitioner. 11151

The Companies Act 1958.

R. & E. H. SPARROW PTY. LTD. (IN LIQUIDATION).

NOTICE is hereby given that a First and Final Dividend of 20s. in the £1 is about to be declared in this liquidation. Creditors who have not proved their debts within fourteen days from this date will be excluded from this dividend.

Dated this 7th day of September, 1960.

S. B. WILLS COOKE, Liquidator.

40 Queen-street, Melbourne.

11149

The Companies Act 1958.

JAMES THOMSON PROPRIETARY LIMITED.

AT a General Meeting of the members of James Thomson Proprietary Limited, duly convened and held at 141 High-street, Prahran, on the 18th day of August, 1960, the following Special Resolution was duly passed:—

"That the company be wound up voluntarily, and that John Newton Morey be appointed liquidator at a remuneration of £52 10s."

J. N. MOREY, Liquidator.

E. N. Morey and Son, 141 High-street, Prahran, S.I. 11111

The Companies Act 1958.

R. OATS EXCAVATIONS PTY. LIMITED.

AT an Extraordinary General Meeting of the members of the above company, duly convened and held at the offices of Hall and Rose, chartered accountants, of 390 Little Collins-street, Melbourne, on Tuesday, the 23rd day of August, 1960, the following Special Resolution was duly passed:—

"That the company cannot by reason of its liabilities continue its business and that it is advisable to wind up the company, and accordingly that the same be wound up voluntarily, and that John Kenneth Hall be liquidator for the purposes of winding up the company."

Dated this 31st day of August, 1960.

R. OATS, Director.

Hall and Rose, chartered accountants, 390 Little Collins-street, Melbourne. 11146

CREDITORS, next of kin, and others having claims in respect of the estate of Jack Martin, late of 55 Serrell-street, East Malvern, gentleman (who died on the 16th day of May, 1960, and probate of whose will has been granted to Robert Jack Louis Martin, of 49 Minnamurra-avenue, Pymble, in the State of New South Wales, university lecturer, and John Kenneth Martin, of 73 Gilbert-road, West Preston, accountant), are to send in particulars of their claims to the said executors, care of the under-mentioned solicitors, by the 11th day of November, 1960, after which date they will distribute the assets, having regard only to the claims of which they then have notice.

PEARCE & WEBSTER, solicitors, 430 Little Collins-street, Melbourne. 11153

ALEXANDER PERCIVAL BAIN, formerly of 17 Laver-street, Kew, but late of 30 Thomas-street, Mitcham, retired tramway employee, DECEASED.

CREDITORS, next of kin, and others having claims in respect of the estate of the deceased (who died on the 4th June, 1960), are required by the executrix, Jeanne Marie Bain, of 30 Thomas-street, Mitcham, widow, to send particulars, care of the under-mentioned solicitors, by the 12th November, 1960, after which date she will convey or distribute the assets, having regard only to the claims of which she then has notice.

PEARCE & WEBSTER, solicitors, 430 Little Collins-street, Melbourne. 11152

ALICE ELIZA SIMON, formerly of Bacchus Marsh, but late of Queen Elizabeth Home, 102 Ascot-street, Ballarat, spinster, DECEASED.

CREDITORS, next of kin, and others having claims in respect of the estate of the deceased (who died on the 25th January, 1960), are required by the executor, John Le Couteur Simon, of 9 Elm-street, Surrey Hills, public servant, to send particulars to him, care of the under-mentioned solicitors, by the 12th November, 1960, after which date he will convey or distribute the assets, having regard only to the claims of which he then has notice.

PEARCE & WEBSTER, solicitors, 430 Little Collins-street, Melbourne. 11154

CREDITORS, next of kin, and others having claims in respect of the estate of Charles Severin Drescher (also known as Charles Severin Drescher), late of 7 Crisp-street, Hampton, gentleman, deceased (who died on 13th December, 1959), are to send particulars of their claims to Thomas Sydney Winchcombe Foote, the executor, care of the under-mentioned solicitors, by the 16th day of November, 1960, after which date the executor will distribute the assets, having regard only to the claims of which he then has notice.

NORVAL H. DOOLEY & BREEN, solicitors, 31 Queen-street, Melbourne. 11150

CREDITORS, next of kin, and others having claims in respect of the estate of Teresa Hallinan (also known as Annie Theresa Hallinan), late of 31 Henryville-street, St. Kilda, in the State of Victoria, spinster, deceased (who died on the 22nd day of June, 1960), are to send particulars of their claims to the executor, Charles Gerard Heffey, care of the under-mentioned solicitors, by the 16th day of November, 1960, after which date he will distribute the assets, having regard only to the claims of which he then has notice.

HEFFEY & BUTLER, solicitors, 369 Lonsdale-street, Melbourne. 11145

Trustee Act 1958.

NOTICE TO CLAIMANTS.

PURSUANT to the *Trustee Act 1958*, creditors, next of kin, and all other persons having claims in respect of the estate of the deceased persons named below are required to send particulars to the legal personal representative or representatives, at the address stated, after which date the representative or representatives will distribute the assets, having regard only to the claims of which notice has been received:—

Benjamin Hogarth Pascoe, late of Burke-road, East Kew, insurance inspector, who died on 29th June, 1960.—Claims to the executors, Betty Ellen Barbara Pascoe and William Kenneth McKenzie, care of Willan and McKenzie, solicitors, Kerang, by 16th November, 1960. 11102

PURSUANT to the provisions of the *Trustee Act 1958*, creditors, next of kin, and all other persons having claims in respect of the estate of Edwin Cox, late of Randwick, in the State of New South Wales, gentleman (who died on the 7th November, 1959), are required to send particulars of their claims to the executor, The Union Trustee Company of Australia Limited, the registered office of which is situate at 333 Collins-street, Melbourne, by the 16th November, 1960, after which date the company will distribute the assets, having regard only to the claims of which it shall then have had notice.

MADDOCK, LONIE & CHISHOLM, solicitors, 339 Collins-street, Melbourne. 11148

HERBERT BURLEY, late of Mortlake in the State of Victoria, retired farmer, DECEASED.

CREDITORS, next of kin, and others having claims in respect of the estate of the deceased (who died on the 13th day of July, 1960), are required by the executors, James Cameron Junior and George William Forbes, both of Mortlake, to send particulars to them by the 9th day of December, 1960, after which date the executors may convey or distribute the assets, having regard only to the claims of which they then have notice.

Dated the 2nd day of September, 1960.

DOYLE & KERR, solicitors, Terang, and at Melbourne and Geelong. 11112

CREDITORS, next of kin, and others having claims in respect of the estate of Spiro Archille Spiro, late of Shepparton East, orchardist (who died on the 9th day of August, 1959), are to send the particulars of their claims to the Fidelity Trustee Company Limited, of 50 Market-street, Melbourne, by the 9th day of November, 1960, after which date it will distribute the assets, having regard only to the claims of which it then has notice.

MORRISSY & DEANE, solicitors, Shepparton. 11113

CREDITORS, next of kin, and others having claims in respect of the estate of Nora McFarlane, late of Vaulcuse Private Hospital, 84 Moreland-road, East Brunswick, in the State of Victoria, spinster, deceased (who died on the 3rd day of July, 1960), are to send particulars of their claims to National Trustees, Executors and Agency Company of Australasia Limited, of 95 Queen-street, Melbourne, by the 19th day of November, 1960, after which date it will distribute the assets, having regard only to the claims of which it then has notice.

F. MILLER, ROBINSON & CO., solicitors, 414 Collins-street, Melbourne. 11114

FREDERICK ARTHUR KEMP, late of 62 Sutherland-street, Chadstone, Victoria, gentleman, DECEASED.

THE PERPETUAL EXECUTORS AND TRUSTEES ASSOCIATION OF AUSTRALIA LIMITED, whose registered office is situate at Nos. 100-104 Queen-street, Melbourne, in the State of Victoria, and John Pfestorf Smith, of 121 Balaclava-road, North Caulfield, in the said State, retired bank manager, the executors of the will of the abovenamed Frederick Arthur Kemp (who died on the 11th May, 1960), require all creditors, next of kin, and others having claims against the property or estate of the said deceased, to send to the said executors, in the care of the said association, on or before the 15th day of November, 1960, particulars, in writing, of such claims after which date the said executors intend to convey or distribute such property or estate to or among the persons entitled thereto, having regard only to the claims of which they shall have had notice.

T. A. KENNEDY, LL.B., solicitor, 90 William-street, Melbourne. 11117

CREDITORS, next of kin, and others having claims in respect of the estate of Dora Louisa Sophie Renzow, late of 3 Broadway, Camberwell, spinster, deceased (who died on the 28th May, 1960), are to send particulars of their claims to the Equity Trustees, Executors and Agency Company Limited, of 472 Bourke-street, Melbourne, by the 15th day of November, 1960, after which date it will distribute the assets, having regard only to the claims of which it then has notice.

MACPHERSON, SMITH & DOBSON, 128 Swan-street, Richmond, solicitors. 11110

GERALD GEORGE WATSON, late of 490 South-road, Moorabbin, engineer, DECEASED.

CREDITORS, next of kin, and others having claims in respect of the estate of the deceased (who died on 22nd March, 1960), are required by the personal representative, John Moore Chanter, of 16 Medhurst-street, Sandringham, to send particulars to him by the 30th day of November, 1960, after which date the personal representative may convey or distribute the assets, having regard only to the claims of which he then has notice.

LEACH & THOMSON, solicitors, 472 Bourke-street, Melbourne. 11105

BEATRICE ALICE McDONALD, late of 51 Wolseley-parade, Kensington, married woman, DECEASED (who died on the 14th October, 1959).

CREDITORS and next of kin having claims against the estate of the deceased are requested by the executor, Douglas John Smith, to send particulars of their claims to the under-mentioned solicitors on or before the 8th November, 1960, after which date he will distribute the assets, having regard only to the claims of which he then has notice.

GERALD E. DELANY & CO., solicitors, 452 Lonsdale-street, Melbourne. 11106

CREDITORS, next of kin, and others having claims in respect of the estate of James Aitken Hannaker, late of Devon Meadows, via Cranbourne, retired storeman, deceased (who died on the 23rd December, 1959), are requested to send particulars of their claims to the executor, Raymond Jackson Cleve, of South Gippsland Highway, Devon Meadows, via Cranbourne, on or before the 7th November, 1960, after which date he will distribute the assets, having regard only to the claims of which he then has notice.

T. I. FORBES & CO., solicitors, 303 Bridge-road, Richmond. 11083

CREDITORS, next of kin, and others having claims in respect of the estate of Arabella Emily Tymms, late of 11 Margarita-street, Hampton, widow, deceased (who died on the 22nd day of July, 1960), are to send the particulars of their claims to The Fidelity Trustee Company Limited, of 101 Lydiard-street north, Ballarat, by the 16th day of November, 1960, after which date it will distribute the assets, having regard only to the claims of which it then has notice.

A. W. MALES, LL.B., 76 Malop-street, Geelong. 11074

CREDITORS, next of kin, and others having claims in respect of the estate of Thomas Dillon (also known as Thomas Patrick Dillon), late of 115 Highett-street, Richmond, labourer, deceased (who died on the 21st February, 1960), are requested to send particulars of their claims to the executor, Raymond Charles McVilly, of 72 Glenard-drive, Heidelberg, on or before the 7th November, 1960, after which date he will distribute the assets, having regard only to the claims of which he then has notice.

T. I. FORBES & CO., solicitors, 303 Bridge-road, Richmond. 11082

CREDITORS, next of kin, and others having claims in respect of the estate of John Francis Moore, formerly of Station-street, Somerville, but late of Hastings-road, Somerville, baker, deceased (who died on 13th May, 1960), are to send particulars of their claims to The Fidelity Trustee Company Limited, at its registered office situate at 101 Lydiard-street north, Ballarat, by the 11th November, 1960, after which date it will distribute the assets, having regard only to the claims of which it then has notice.

COOK & McCALLUM, solicitors, 422 Collins-street, Melbourne. 11120

CREDITORS, next of kin, and others having claims in respect of the estate of Hedley Gilbert Ryall, late of 56 Mimosa-road, Carnegie, retired carpenter, deceased (who died on 16th May, 1960), are to send particulars of their claims to Hedley Raymond Ryall, the executor, care of the under-mentioned solicitors, by the 9th day of November, 1960, after which date he will distribute the assets, having regard only to the claims of which he then has notice.

W. A. PRENDERGAST & ROBINSON, solicitors, 17 Queen-street, Melbourne. 11144

CREDITORS, next of kin, and others having claims in respect of the estate of William Clapperton Walmsley, formerly of 30 Station-street, Sandringham, but late of 250 Jasper-road, McKinnon, hairdresser and tobacconist, deceased (who died on the 19th May, 1959), are to send particulars of their claims to the substituted executor, Courtney William Brouard Beulke, care of the under-mentioned solicitors, by the 9th day of November, 1960, after which date he will distribute the assets, having regard only to the claims of which he then has notice.

NORVAL H. DOOLEY & BREEN, solicitors, 31 Queen-street, Melbourne. 11143

CREDITORS, next of kin, and others having claims in respect of the estate of Mabel Elizabeth Oldham (also known as Mabel Elizabeth Hart), formerly of Moncoe-street, Boronia, but late of Mount Royal, Royal Park, home duties, deceased (who died on 3rd February, 1960), are to send particulars of their claims to the executor, Robert Tweeddale Breen, care of the under-mentioned solicitors, by the 16th day of November, 1960, after which date the said executor will distribute the assets, having regard only to the claims of which he then has notice.

NORVAL H. DOOLEY & BREEN, solicitors, 31 Queen-street, Melbourne. 11142

CREDITORS, next of kin, and others having claims in respect of the estate of Isabella Cruickshank, late of 4 Bayview-avenue, Hawthorn East, spinster, deceased (who died on the 25th day of July, 1960), are to send particulars of their claims to the executor, Robert Tweeddale Breen, care of the undersigned solicitors, by the 16th day of November, 1960, after which date the said executor will distribute the assets, having regard only to the claims of which he then has notice.

NORVAL H. DOOLEY & BREEN, solicitors, 31 Queen-street, Melbourne. 11141

CREDITORS, next of kin, and others having claims in respect of the estate of Charles Bird, late of Fifth-avenue, Black Rock, in the State of Victoria, gentleman, deceased (who died on the 24th February, 1960), are to send particulars of their claims to the executor, Sidney Russell Baker, care of the under-mentioned solicitors, on or before the 8th November, 1960, after which date the said executor will distribute the assets, having regard only to the claims of which notice has been received.

MARTIN & MARTIN, solicitors, 37 Queen-street, Melbourne. 11139

CREDITORS, next of kin, and others having claims in respect of the will of Minnie Elizabeth Lake, formerly of 15 Middleton-avenue, Sidcup, in the County of Kent, England, and 38 Leicester-street, Preston, but late of 24 Leicester-street, Preston, in the State of Victoria, deceased (who died on the 6th November, 1959), are to send particulars of their claims to Lester and Pearn, 443 Little Collins-street, Melbourne, by the 1st day of November, 1960, after which date it will distribute the assets, having regard only to the claims of which it then has notice.

LESTER & PEARN, solicitors, 443 Little Collins-street, Melbourne. 11132

CREDITORS, next of kin, and others having claims in respect of the will of Ernest Leslie Gardner Gravenall, late of 9 Elm-street, Northcote, in the State of Victoria, deceased (who died on the 4th day of July, 1960), are to send particulars of their claims to Lester and Pearn, 443 Little Collins-street, Melbourne, by the 1st day of November, 1960, after which date it will distribute the assets, having regard only to the claims of which it then has notice.

LESTER & PEARN, solicitors, 443 Little Collins-street, Melbourne. 11131

CREDITORS, next of kin, and others having claims in respect of the estate of Ellen Mary Sims, late of 42 Roberts-street, Bulleen, in the State of Victoria, widow, deceased (who died on the 25th day of July, 1960), are required by the executors, John Connell and Michael Connell, both of Telford, in the said State, farmers, to send particulars of their claims to them, care of Rogers and Gaylard, solicitors, of 281 Collins-street, Melbourne, by the 9th day of November, 1960, after which date the said executors will distribute the assets of the deceased, having regard only to the claims of which they then shall have had notice.

ROGERS & GAYLARD, solicitors, 281 Collins-street, Melbourne. 11127

ADELAIDE COHEN, late of 20 Glen-street, Hawthorn, in the State of Victoria, widow, DECEASED.

CREDITORS, next of kin, and others having claims in respect of the estate of the said deceased (who died on the 2nd day of July, 1960), are required by the trustee, Idey Solomon Alexander, to send particulars to him, care of the under-mentioned solicitors, by the 8th day of November, 1960, after which date the trustee may convey or distribute the assets, having regard only to the claims of which he then has notice.

RALPH FREADMAN, GILES & CO., of 422 Collins-street, Melbourne, solicitors for the trustee. 11126

CLAUDE MCKINNON MOULD, formerly of 106 Pier-street, Altona, estate agent, but late of 2 Mulgrave-street, Elsternwick, in the State of Victoria, insurance inspector, DECEASED.

CREDITORS, next of kin, and others having claims in respect of the said deceased (who died on the 23rd day of May, 1960), are to send particulars of their claims to Isabella McClelland Mould, the sole executrix of the will of the said deceased, care of the under-mentioned solicitors by the 21st day of December, 1960, after which date the said executrix will distribute the assets in the said estate, having regard only to the claims of which she then has notice.

ELLISON, HEWISON & WHITEHEAD, solicitors, 421 Bourke-street, Melbourne. 11123

CREDITORS, next of kin, and others having claims in respect of the estate of Ezra Hughes, formerly of 19 Durham-street, but late of 28 Durham-street, Richmond, bootmaker, deceased (who died on the 31st day of December, 1959), are to send particulars of such claims to the executors, Violet Hughes, widow, and Edgar George Hughes, in care of the under-mentioned solicitors, by the 16th day of November, 1960, after which date the executors may convey or distribute the assets, having regard only to the claims of which they then have notice.

UPTON & ETTIELSON, solicitors, 395 Collins-street, Melbourne. 11118

LESLEIGH ARNOLD STOCKDALE, late of 409 Barkers-road, Kew, gentleman, DECEASED.

CREDITORS, next of kin, and others having claims against the estate of the said deceased (who died on 11th July, 1960), are to send particulars of their claims to The Trustees, Executors and Agency Company Limited, the registered office of which is situate at 401 Collins-street, Melbourne, by the 9th November, 1960, after which date it will distribute the assets, having regard only to the claims of which it then has notice.

BLAKE & RIGGALL, 120 William-street, Melbourne, solicitors. 11119

CREDITORS, next of kin, and others having claims in respect of the estate of Ernest Evans, late of 2 Dalgety-street, Dandenong, in the State of Victoria, retired farmer, deceased (who died on the 17th day of January, 1960), are required by the executor, Bertram Horace Evans, of 35 Elm-street, Flemington, in the said State, pensioner, to send particulars of their claims to him, care of Roy Schilling and Co., solicitors, of 379 Collins-street, Melbourne, by the 25th day of November, 1960, after which date the executor will distribute the assets of the deceased, having regard only to the claims of which he then has notice.

ROY SCHILLING & CO., solicitors, 379 Collins-street, Melbourne. 11134

MINING NOTICE**MORNING STAR MINES NO LIABILITY.**

NOTICE is hereby given that a Call (the Second) of Three pence (3d.) per share on the increased capital of all issued shares as approved at the Extraordinary General Meeting of the company held on Thursday, 19th May, 1960, has been made due and payable to the Secretary at the registered office of the company, 422 Collins-street, Melbourne, on Wednesday, the 14th day of September, 1960. This Call will make the shares paid to 4s. 6d. each.

By order of the Board.

K. H. GRANT, Secretary.

Registered office, 422 Collins-street, Melbourne, 22nd August, 1960. 11140

IMPOUNDINGS**MULGRAVE.**—Impounded in Shire of Mulgrave Pound.

1 bay gelding, white strip on face, no visible brand

If not claimed and expenses paid, to be sold at Dandenong Market on 23rd September, 1960.

P. C. CONLEN,
Poundkeeper.

11107—9/

OXLEY.—Impounded in Oxley Pound from Edi Upper.

1 pony gelding, bay with black points, no visible brand

If not claimed and expenses paid, to be sold on 22nd September, 1960.

M. J. WARREN,
Poundkeeper.

11108—9/

AGENTS FOR THE "VICTORIA GOVERNMENT GAZETTE".

THE following have been appointed agents to receive Advertisements and Subscriptions for the *Victoria Government Gazette*:—

ARMSTRONG'S AGENCY, 205 Queen-street, Melbourne.
ARMSTRONG BROS., Kyneton.

MESSRS. ARNALL & JACKSON, 115 Barkly-street, West Brunswick.

MR. WM. DAVIS, Mildura.

A. J. DIGBY (B. S. and N. W. Cash), Main-street, Bairnsdale.

EDGAR'S NEWSAGENCY, Hargreaves-street, Bendigo.

MESSRS. HENRY FRANKS & CO., Booksellers and Stationers, Market-square, Geelong.

MESSRS. GORDON & GOTCH, News Agents, 511 Little Collins-street, Melbourne; and corner Barrack and Clarence streets, Sydney.

GULLAN'S NEWSAGENCY, 88 Bridge-street, Ballarat.

A. C. HAMPTON, 243 Mitchell-street, Bendigo.

MESSRS. HARSTON, PARTRIDGE, & CO., 455 Little Collins-street, Melbourne.

MR. C. L. LATIMER, News Agent, Casterton.

MCARTHUR'S AUTHORIZED NEWSAGENCY, 345 Wyndham-street, Shepparton.

MESSRS. R. H. & W. M. PETTY, News Agents, Wangaratta.

MESSRS. POWELL & DIXON, 89 Firebrace-street, Horsham.

J. PURDIE & CO., 138 Moorabool-street, Geelong.

SALE AUTHORIZED NEWSAGENCY, 142 Raymond-street, Sale.

SKINNER'S AUTHORIZED NEWSAGENCY, 49-51 Franklin-street, Traralgon.

MESSRS. SMITH & DUNNON, Hamilton.

THE MERCANTILE EXCHANGE, 380 Collins-street, Melbourne.

A. C. THOMAS, 69 Bridge-street, Benalla.

TUFF'S SHEPPARTON NEWSAGENCY, 246 Wyndham-street, Shepparton.

C. F. & H. J. VERNON, 162 Bridge-road, Richmond.

VIEW POINT AUTHORIZED NEWSAGENCY, 4 View Point, Bendigo.

E. W. B. WELSH, Hogan-street, Tatura.

A copy of the *Gazette* filed at each place for public reference.

CONTENTS

	PAGE
Appointments	2974
Bank Holidays	2956
Contracts	2973
Courts	2972
Estates of Deceased Persons	2972
Government Notices	2956
Impoundings	3018
Lands	2986
Licences to Occupy Unused Roads	2962
Licences to Occupy Water Frontages	2962
Melbourne and Metropolitan Board of Works— Notice	2971
Mining	2962, 3018
Money Lenders Act 1958—Supplementary List	2957
Orders in Council— Acts—Local Government; Land; Public Service; Country Roads	2975 <i>et seq</i>
Labour and Industry; Marketing of Primary Products; Water; Geelong Waterworks and Sewerage; Sewerage Districts; Local Government; Landlord and Tenant	2983 <i>et seq</i>
Private Advertisements	2998
Proclamations	2955
Public Holidays	2956
Public Service Notices	2993
Regulations— Acts—Milk and Dairy Supervision	2983
Resignations	2975
State Rivers and Water Supply Commission	2963
Tenders	2996
Transport Regulation Board—Public Hearings	2965