



VICTORIA GOVERNMENT GAZETTE

Published by Authority

[Registered at the General Post Office, Melbourne, for transmission by post as a newspaper.]

No. 771

WEDNESDAY, AUGUST 30

[1961

Police Offences Act 1958.

APPLICATION OF PROVISIONS OF DIVISION 7 OF
PART VII OF THE POLICE OFFENCES ACT 1958
TO THE SHIRE OF HASTINGS.

PROCLAMATION

By His Excellency the Governor of the State of Victoria
and its Dependencies in the Commonwealth of Australia,
&c., &c., &c.

IN pursuance of the powers conferred by the *Police
Offences Act 1958*, I, the Governor of the State of
Victoria, in the Commonwealth of Australia, by and with
the advice of the Executive Council of the said State and
on the application of the Council of the Shire of Hastings,
do by this my Proclamation declare the municipal district
of the Shire of Hastings to be a district to which Division
7 of Part VII of the *Police Offences Act 1958* applies.

Given under my Hand and the Seal of the State of
Victoria aforesaid, at Melbourne, this twenty-
ninth day of August, in the year of our Lord One
thousand nine hundred and sixty-one, and in the
tenth year of the reign of Her Majesty Queen
Elizabeth II.

(L.S.) DALLAS BROOKS.

By His Excellency's Command,
E. R. MEAGHER,
Acting Chief Secretary.

GOD SAVE THE QUEEN!

MOTOR CAR (ABOLITION OF OWNERS'
CERTIFICATES) ACT 1960 (No. 6717).

DATE OF COMING INTO OPERATION.

PROCLAMATION

By His Excellency the Governor of the State of Victoria
and its Dependencies in the Commonwealth of Australia,
&c., &c., &c.

WHEREAS by an Act of Parliament of the State of
Victoria passed in the ninth year of the reign of Her
Majesty Queen Elizabeth II, intituled the *Motor Car
(Abolition of Owners' Certificates) Act 1960* (No. 6717), it
is amongst other things enacted that the several provisions
of the said Act shall come into operation on a day to be
fixed by Proclamation of the Governor in Council
published in the *Government Gazette*:

Now therefore, I, the Governor of the State of Victoria,
in the Commonwealth of Australia, by and with the advice
of the Executive Council of the said State, do by this my
Proclamation fix Monday, the eighteenth day of
September, One thousand nine hundred and sixty-one, as
the day on which the *Motor Car (Abolition of Owners'
Certificates) Act 1960* (No. 6717) shall come into
operation.

Given under my Hand and the Seal of the State of
Victoria aforesaid, at Melbourne, this twenty-
ninth day of August, in the year of our Lord One
thousand nine hundred and sixty-one, and in the
tenth year of the reign of Her Majesty Queen
Elizabeth II.

(L.S.) DALLAS BROOKS.

By His Excellency's Command,
E. R. MEAGHER,
Acting Chief Secretary.

GOD SAVE THE QUEEN!

MOTOR CAR ACT 1959.

DATE OF COMING INTO OPERATION OF A CERTAIN SECTION.

PROCLAMATION

By His Excellency the Governor of the State of Victoria
and its Dependencies in the Commonwealth of Australia,
&c., &c., &c.

WHEREAS by an Act of Parliament of the State of
Victoria passed in the eighth year of the reign of
Her Majesty Queen Elizabeth II, intituled the *Motor Car
Act 1959* (No. 6563), as amended by the *Motor Car
(Commencement) Act 1960* (No. 6609), it is amongst
other things enacted that the several provisions of the
Motor Car Act 1959 shall come into operation on a day or
on the respective days to be fixed by Proclamation or
successive Proclamations of the Governor in Council
published in the *Government Gazette*:

And whereas by a Proclamation made on the tenth day
of May, One thousand nine hundred and sixty, and
published in the *Government Gazette* of the eleventh day
of May, One thousand nine hundred and sixty, Monday,
the sixteenth day of May, One thousand nine hundred
and sixty, was fixed as the day on which sections three,
four, six, seven, eight, nine and ten of the *Motor Car Act
1959* shall come into operation:

And whereas by a Proclamation made on the twenty-fifth day of May, One thousand nine hundred and sixty, and published in the *Government Gazette* of the twenty-seventh day of May, One thousand nine hundred and sixty, Wednesday, the first day of June, One thousand nine hundred and sixty was fixed as the day on which section five of the *Motor Car Act* 1959 shall come into operation:

Now therefore, I, the Governor of the State of Victoria, in the Commonwealth of Australia, by and with the advice of the Executive Council of the said State, do by this my Proclamation fix Monday, the eighteenth day of September, One thousand nine hundred and sixty-one, as the day on which section two of the *Motor Car Act* 1959 shall come into operation.

Given under my Hand and the Seal of the State of Victoria aforesaid, at Melbourne, this twenty-ninth day of August, in the year of our Lord One thousand nine hundred and sixty-one, and in the tenth year of the reign of Her Majesty Queen Elizabeth II.

(L.S.) DALLAS BROOKS.

By His Excellency's Command,
E. R. MEAGHER,
Acting Chief Secretary.
GOD SAVE THE QUEEN!

FISH CREEK WATERWORKS TRUST.
PORTION OF DISTRICT PROCLAIMED AN URBAN DISTRICT.

PROCLAMATION

By His Excellency the Governor of the State of Victoria and its Dependencies in the Commonwealth of Australia, &c., &c., &c.

UNDER the powers conferred by the Water Acts and all other powers enabling me in that behalf, I, the Governor of the State of Victoria, in the Commonwealth of Australia, by and with the advice of the Executive Council of the said State, do hereby proclaim that on and from the date hereof that portion of the Waterworks District of the Fish Creek Waterworks Trust comprised within the boundaries of the reticulation area described in Portion III. of the Order in Council dated the 14th day of January, 1958, shall be and become an Urban District for the purposes of and within the meaning of the said Acts and shall be known as the Fish Creek Urban District.

Given under my Hand and the Seal of the State of Victoria aforesaid, at Melbourne, this twenty-ninth day of August, in the year of our Lord One thousand nine hundred and sixty-one, and in the tenth year of the reign of Her Majesty Queen Elizabeth II.

(L.S.) DALLAS BROOKS.

By His Excellency's Command,
W. J. MIBUS,
Minister of Water Supply.
GOD SAVE THE QUEEN!

PUBLIC HOLIDAYS.

PROCLAMATION

By His Excellency the Governor of the State of Victoria and its Dependencies in the Commonwealth of Australia, &c., &c., &c.

IN pursuance of the provisions contained in Part III. of the *Public Service Act* 1958, I, the Governor of the State of Victoria, in the Commonwealth of Australia, by and with the advice of the Executive Council of the said State, do by this my Proclamation appoint the days and dates hereunder mentioned to be observed as Public Holidays or Public Half-Holidays (as the case may be) at the places respectively specified, viz.:

Public Holiday:—

* WEDNESDAY, THE 27TH SEPTEMBER, 1961, throughout the Shire of Healesville.

Public Half-Holiday from the Hour of Twelve o'clock noon:—

* THURSDAY, THE 12TH OCTOBER, 1961, throughout the Shire of Warracknabeal.

* Agricultural Show.

Given under my Hand and the Seal of the State of Victoria aforesaid, at Melbourne, this twenty-ninth day of August, in the year of our Lord One

thousand nine hundred and sixty-one, and in the tenth year of the reign of Her Majesty Queen Elizabeth II.

(L.S.) DALLAS BROOKS.

By His Excellency's Command,
E. R. MEAGHER,
Acting Chief Secretary.
GOD SAVE THE QUEEN!

BANK HOLIDAYS.

PROCLAMATION

By His Excellency the Governor of the State of Victoria and its Dependencies in the Commonwealth of Australia, &c., &c., &c.

IN pursuance of the provisions of the *Bank Holidays Act* 1958, I, the Governor of the State of Victoria, in the Commonwealth of Australia, do by this my Proclamation appoint the days and dates named hereunder special days to be observed as Bank Holidays or Bank Half-Holidays (as the case may be) at the places respectively mentioned, that is to say:—

Bank Holidays:—

FRIDAY, THE 15TH SEPTEMBER, 1961, at Kiewa.

FRIDAY, THE 13TH OCTOBER, 1961, at Shepparton and Mooroopna.

Bank Half-Holidays from the Hour of Eleven a.m.:—

THURSDAY, THE 31ST AUGUST, 1961, at Bacchus Marsh.

THURSDAY, THE 21ST SEPTEMBER, 1961, at Seymour.

THURSDAY, THE 12TH OCTOBER, 1961, at Warracknabeal.

Given under my Hand and the Seal of the State of Victoria aforesaid, at Melbourne, this twenty-ninth day of August, in the year of our Lord One thousand nine hundred and sixty-one, and in the tenth year of the reign of Her Majesty Queen Elizabeth II.

(L.S.) DALLAS BROOKS.

By His Excellency's Command,
E. R. MEAGHER,
Acting Chief Secretary.
GOD SAVE THE QUEEN!

Local Government Act 1958.

CITY OF NUNAWADING.

ORDER CONFIRMED.

THE Minister of the Crown administering the *Local Government Act* 1958, on the 10th day of August, 1961, confirmed the Order hereinafter referred to, in pursuance of section 514 of the said Act:

An Order of the Council of the City of Nunawading, made on the 21st July, 1959, for the purposes of providing a place of public resort and recreation and for opening a road, and for acquiring for such purposes the land respectively described hereunder, viz.:

Firstly.—All that piece of land being part of Crown portion 77, Parish of Nunawading, County of Bourke, and being part of the land more particularly described in certificate of title, volume 6483, folio 498, lodged in the Office of Titles, Melbourne, and being the land contained within a boundary line commencing at the south-east corner of the land described in the said certificate of title, volume 6483, folio 498; thence on a bearing of 269 deg. 57½ min. for a distance of 50 ft. 3¼ in.; thence on a bearing of 353 deg. 57 min. for a distance of 269 ft. 4 in.; thence on a bearing of 89 deg. 57½ min. for a distance of 50 ft. 3¼ in.; thence on a bearing of 173 deg. 57 min. for a distance of 269 ft. 4 in. to the point of commencement.

Secondly.—All that piece of land being part of Crown portion 77, Parish of Nunawading, County of Bourke, and being part of the land more particularly described in certificate of title, volume 6104, folio 1220799, lodged in the Office of Titles, Melbourne, and being the land contained within a boundary line commencing at the north-east corner of the land described in the said certificate of title, volume 6104, folio 1220799; thence on a bearing of 178 deg. 24 min. for a distance of 174 ft. 11 in.; thence on a bearing of 269 deg. 59 min. for a distance of 8 ft. 10 in.; thence on a bearing of 358 deg. 11½ min. for a distance of 175 feet; thence on a bearing of 90 deg. 20 min. for a distance of 9 ft. 6 in. to the point of commencement.

M. V. PORTER,
Minister for Local Government.

Dietitians Registration Act 1958 (No. 6235).

SUPPLEMENTARY LIST OF DIETITIANS FOR 1961.

THE subjoined Supplementary Lists of Alterations, Revisions, and Removals made in or from the Register of Dietitians during the twelve months ended the 30th June, 1961, are published in accordance with the provisions of section six of the *Dietitians Registration Act 1958*.

ADDITIONAL REGISTRATIONS.

Number of Certificate and Date of Registration.		Name.	Address.	Qualifications.
Number.	Date.			
339	6.2.61	Coutts, Jennifer	10 Normanby-place, Richmond	Registered under section seven of the <i>Dietitians Registration Act 1958</i>
340	20.7.61	McGill, Patricia Lesley (Mrs.)	72 St. Vigone-road, Reservoir	
341	22.2.61	Reilly, Janet Laura	69 Shelly-street, Elwood	
342	23.2.61	Jones, Margaret	1 Ferdinand-street, Hunters Hill, New South Wales	
343	24.2.61	Venn-Brown, Una Mary (Mrs.)	76 Elgin-street, Gordon, New South Wales	
344	8.3.61	Creelman, Annette	910 Station-street, Box Hill North	
345	4.5.61	Holmes, Susan Elizabeth	1 Murdoch-street, Camberwell	

CHANGE OF NAMES.

Number of Certificate.	New Name.	Address.
54	Bevan, Lorna Lesley (Mrs. Dwyer)	915 Dandenong-road, East Malvern
273	Jackson, Muriel Amy (Mrs. Williams)	24 Park-street, Newtown, Geelong
319	Milkins, Shirley June (Mrs. Gordon Ferret)	616 1/2 18th-avenue, North-west Calgary, Alberta, Canada
252	Steedman, Rhona Mary (Sister Mary Immaculata)	c/o 70 McKillop-street, Geelong

CHANGE OF ADDRESSES.

Number of Certificate.	Name.	New Address.
321	Aikman, Rosemary (Mrs. Perdriau)	56 Alice-street, Mt. Waverley
184	Bruce, Harold John	27 Albury-road, North Balwyn
280	Burke, June Lynette (Mrs. McVilly)	9 Colenza-crescent, Puckapunyal
173	Clegg, Marjorie Lillian (Mrs. W. G. McQuarrie)	1A Ranfurly-crescent, Glen Iris
332	Day, Sally	c/o Dietitians Office, Royal Children's Hospital, Carlton, N.3
28	D'Orr, Edward Thomas	59 Hambleton-street, Albert Park
272	Everard, Betty Claire	46 Charles-street, Kew, E.4
198	Gardner, Marie Theresa (Mrs. Hooper)	81 Darley-road, Randwick, New South Wales
315	Glass, Pauline (Mrs.)	46 Derby-street, Kew, E.4
222	Graham, Elizabeth Joyce (Mrs. Young)	63 Stafford-road, Artarmon, New South Wales
89	Grimes, Harold Samuel	46 Duntroon-avenue, Roseville East, Sydney, New South Wales
147	Healy, Eileen Ann	Palloine Mission Centre, Fifth-avenue, Riverton, Western Australia
179	Hennesy, Catherine Agnes (Mrs. Howe)	10 Bethune-street, Queenscliff
63	Johns, Gladys Kathleen	52 Esmond-street, Hyde Park, South Australia
200	Livingston, Mary Elizabeth (Mrs. Fleming)	9 Oban-street, Wadestown, N.2, Wellington, New Zealand
99	Milne, Charles King	167 Collins-street, Melbourne, C.1
242	McNaughton, Jean Wise	Flat 1, 119 Alexandra-avenue, South Yarra
329	Oldham, Patricia Margaret Anne	Dietary Department, Repatriation General Hospital, Heidelberg
330	Owles, Elizabeth Nancy	c/o Royal Perth Hospital, Perth, Western Australia
320	Pyper, Alison Priscilla	c/o Mrs. Gray, 128 Noble-street, Newtown, Geelong
317	Rogers, Margaret Sutherland	Flat 12, 9 Fulton-street, East St. Kilda
312	Shields, Brenda Desmond	46 Lisson-grove, Hawthorn
335	Urquhart, Robin Mather	c/o Dietary Department, Royal Melbourne Hospital
275	Wade, Jacqueline (Mrs. Pead)	c/o W. A. Pead, Box 876J, G.P.O., Hobart, Tasmania
35	Walker, Denise Ann (Mrs. McKinnon)	12 Neville-avenue, Clarence Gardens, South Australia
201	Walsh, Herbert William	c/o Department Public Health, Rabaul, New Britain
307	Warner, Sheila Elizabeth Macauley (Mrs. McRoy)	2 Redfern-drive, Edinburgh, 13, Scotland

NAME REMOVED FROM REGISTER.

Number of Certificate.	Name.	Reason.
110	Harding, Harold	Deceased

SUSPENDED REGISTRATIONS.

Number of Certificate.	Name.	Reason.
298	Anderson-Smith, Janet (Mrs. Buell)	Non-payment of registration renewal fee
268	Bolton, Elsie Mary Mayberry (Mrs. Davies)	" " " " " "
328	Bonnington, Margaret	" " " " " "
165	Comer, Thomas Albert	" " " " " "
74	Findlay, Frank Torrens	" " " " " "
331	Graham, Susan More	" " " " " "
159	McDowall, Margaret (Mrs.)	" " " " " "
326	Schefferle, Norma Jean	" " " " " "
322	Sporn, Helen Elaine (Mrs. Simmonds)	" " " " " "
319	Tweedie, Stella Marion (Mrs. Milkins)	" " " " " "

AUCTION SALES ACT 1958.

LIST of Persons to whom Auctioneers' Licences have been issued during the month of July, 1961 and prior months.

Name.	Address.	Date of Issue.
Amos, Raymond Horace	60 Chadstone-road, Chadstone	11.7.61
Brooks, George William	5 Fourth-street, Mentone	10.7.61
Carolan, Ivor Francis	243 Collins-street, Melbourne	31.7.61
Commons, Leonard George	85 Cranbourne-road, Frankston	25.7.61
Corbett, Kevin Francis	3 Mills-street, Burwood	7.7.61
Cowell, Gerald Joseph	11 Bowman-street, Mordialloc	18.7.61
D'Aprano, Ottavio	601 Sydney-road, Coburg	4.7.61
Drane, Walter	29 Summerhill-avenue, East Malvern	4.7.61
Dunstan, K. T.	Pinnaroo, South Australia	18.4.61
Fleming, Graeme William	3 Hopetoun-street, Moonsee Ponds	18.7.61
Flower, Thomas Ernest	472 Nepean-highway, East Brighton	18.7.61
Gleeson, Anthony	420 Arden-street, Kensington	5.7.61
Irwin, Terence Francis	8 Cave-street, Donald	3.7.61
Mantello, Salvatore	98 Draper-street, Ormond	4.7.61
McArthur, Gordon David	Jackson-street, Casterton	10.7.61
McDonald, Colin Neil	35 Jackson-street, Casterton	10.7.61
O'Connell, Patrick John	Sloane-street, Deniliquin, New South Wales	25.5.61
Thompson, Bruce Edward	355 St. Kilda-street, Brighton	20.7.61
Walker, Frederick William	Glengarry West	13.7.61

The Treasury,
Melbourne, C.2, 23rd August, 1961.

E. W. COATES,
Director of Finance.

Marriage Act 1958.

MINISTERS OF RELIGION REGISTERED TO CELEBRATE MARRIAGES IN VICTORIA.

It is hereby notified that in pursuance of the provisions of the Marriage Act 1958, No. 6306, Sec. 11, the under-mentioned Officiating Ministers of Religion have been registered at this Office for the celebration of marriages in Victoria:—

Number in Register.	Name.	Designation.	Denomination.	Residence.	Date of Registration.
12480	Oke, Ralph Leslie Roy	Minister	Churches of Christ	67-Garne-street, Merbein	1.8.61
12481	Chrostowski, Martin Bronislaw	Priest	Roman Catholic	320 Riversdale-road, East Camberwell	3.8.61
12482	Cullin, Ronald Vincent	Priest	Roman Catholic	Myrtleford	3.8.61
12483	Lloyd, Ronald Davis	Priest	Church of England	13 Sims-street, Sandringham	7.8.61
12484	Sexton, Charles Frederick	Priest	Church of England	Berwick	7.8.61
12485	Ridsdale, Gerald Francis	Priest	Roman Catholic	Horsham	7.8.61
12486	Paoletti, Anastase	Priest	Roman Catholic	182 Power-street, Hawthorn	21.8.61
12487	McKenzie, Raymond Charles	Minister	Churches of Christ	9 Arnott-street, Ormond	21.8.61
12488	Sketcher, Ronald Leslie	Major	Salvation Army	76 Wilcox-street, Preston	21.8.61
12489	Harna, Wilfred Keith	Pastor	Evangelical Lutheran	434 Campbell-street, Swan Hill	23.8.61
12490	Lambert, Robert John Harding	Priest	Church of England	Shaw-street, Mortlake	24.8.61
12491	Conaghan, Patrick Brian	Priest	Roman Catholic	73 Glengala-road, Sunshine Heights	25.8.61

Office of the Government Statist,
Melbourne, 25th August, 1961.

F. W. CORRIE,
Assistant Government Statist.

STATE FORESTS DEPARTMENT.

APPOINTMENT OF MEMBERS OF COMMITTEE OF MANAGEMENT OF "MT. BULLER-ROAD SCENIC RESERVE".

WHEREAS by section 50 of the Forests Act 1958 (No. 6254), it is provided that the Minister of Forests, on the recommendation of the Forests Commission, may appoint any number of persons, not less than three, to be a Committee of Management of land forming part of any reserved forest, such land being a place of natural beauty or interest or health resort, and may remove any such persons: Now therefore, I, Lindsay Hamilton Simpson Thompson, Her Majesty's Minister of Forests in the State of Victoria, on the recommendation of the Forests Commission, do hereby appoint—

K. G. HARROP (in lieu of K. M. Gibson)

as a Member of the Committee of Management, for the period until the eighth day of August, 1963, of the land forming part of the reserved forest in the Parish of Changue, County of Wonnangatta, described in the accompanying Schedule, and known as "Mt. Buller-road Scenic Reserve", such land being a place of natural beauty and interest.

SCHEDULE ABOVE REFERRED TO.

Parish of Changue, County of Wonnangatta, 270 acres, more or less, being the area shown by pink colour on the plan marked 60/787 over 9.8.60 on file of correspondence No. 60/787 of the Forests Department.

Dated at Melbourne the 22nd day of August, 1961.

L. H. S. THOMPSON,
Minister of Forests.

STATE FORESTS DEPARTMENT.

APPOINTMENT OF COMMITTEE OF MANAGEMENT, PARISH OF MOOROPNA.

IN pursuance of the provisions of section 50 of the Forests Act 1958 (No. 6254), I, Lindsay Hamilton Simpson Thompson, Her Majesty's Minister of Forests in the State of Victoria, on the recommendation of the Forests Commission, do hereby appoint the Commissioners of the Shepparton Urban Waterworks Trust as Members of the Committee of Management for a period of three (3) years from the first day of October, 1961, of the land forming part of the Reserved Forest, in the Parish of Mooropna, shown by pink colour on plan marked B.39/2671/1.10.40, in correspondence file 58/939 of the Forests Commission.

Dated at Melbourne the 22nd day of August, 1961.

L. H. S. THOMPSON,
Minister of Forests.

CO-OPERATION ACT 1953.

NOTICE is hereby given that Waverley Co-operative Trading Society Limited, which was incorporated as a Trading Society under the above-named Act on the 30th day of June, 1961, has registered a change of its name and is now incorporated under the name of Waverley and District Co-operative Limited under the said Act.

Dated at Melbourne this 17th day of August, 1961.

E. T. EBBELS,
Registrar of Co-operative Societies.

VEGETATION AND VINE DISEASES ACT 1958.

I, THE undersigned, Gilbert Lawrence Chandler, being the responsible Minister of the Crown for the time being administering the *Vegetation and Vine Diseases Act 1958*, in accordance with the provisions of section 9 of the said Act, do hereby appoint the under-mentioned persons to exercise with respect to any land whatsoever in that part of Victoria which lies within the limits of the Central Bailiwick of the Supreme Court of Victoria as defined in the Third Schedule to the *Supreme Court Act 1958*, the following powers, that is to say, to enter upon any such land whatsoever at any time with or without assistants to search for diseased trees, plants or vegetables and to remain thereon so long as may be reasonable for such purpose:—

ADDISON, HERCULES,
 ALEXANDER, RALPH WILLIAM,
 ALLEN, JACK BEVERLEY DE VERE,
 ANDERSON, JAMES GRAY,
 ANGUS, HENRY GRANT,
 BAIL, JOHN NEWINGTON,
 BARBER, BERNARD,
 BARKER, HAROLD NELSON,
 BARLOW, ALEXANDER,
 BARNES, JOHN SAMUEL,
 BARNHAM, GORDON PHILIP,
 BARTHA, LOUIS,
 BARTON, GERALD STANLEY,
 BASS, JOHN CHARLES,
 BASS, JOHN ST. CLARE,
 BEAVIS, JAMES THOMAS,
 BEER, DAVID GEORGE,
 BEGG, ALAN RONALD,
 BEGG, WILLIAM COLIN,
 BELL, GEORGE EDWARD,
 BELL, WILLIAM FRANCIS,
 BERRETT, ERIC CLINTON,
 BIENVENU, JAMES WILLIAM,
 BIGGS, ERIC GRAINGE,
 BLOOM, ARTHUR ALBERT,
 BOURKE, FRANCIS PATRICK,
 BOWERS, HAROLD,
 BOWMAN, FRANK HENRY,
 BOWRING, HAROLD CHARLES,
 BOYES, ALEXANDER ROSS,
 BRADSHAW, LIONEL WILLIAM ELWIN,
 BRANFORD, IAIN CHARLES,
 BROADBENT, NORMAN JAMES,
 BULLOCK, FREDERICK JAMES,
 BUNNETT, CHARLES STUART,
 BURRELL, CLYDE ALLAN,
 CAFFREY, BRIAN GEORGE,
 CAMERON, CHARLES DONALD LOCHIEL McRAE,
 CARMODY, THOMAS ANDREW,
 CARR, HARRY THOMAS JACK,
 CARTER, KEITH FERDINAND JOSEPH,
 CLARK, EDWARD ALISTER,
 CLAY, JAMES ALFRED EDWARD,
 CLAY, JOHN CLIFFORD,
 CLAY, RICHARD PERCY,
 COLE, COLIN EGERTON,
 COLE, DOUGLAS CHARLES,
 COLES, ARTHUR,
 COOPER, WILLIAM MIRRYLEES,
 CORNWELL, WILLIAM CECIL,
 COUSIN, RONALD JAMES FREDERICK,
 COWEY, DAVID,
 CRACKNELL, ROBERT SAMUEL,
 CROUCH, CLIFFORD,
 DAVIS, NORMAN ERNEST CALVER,
 DE VAUS, NORMAN KEVIN,
 DUNN, FRANCIS HENRY,
 ELLIOTT, THOMAS PATRICK,
 ELLWOOD, MARK,
 EMONSON, KEITH HENRY,
 EVANS, ALAN RAE,
 EVERARD, KEVIN JOSEPH,
 FARMILO, THOMAS MORTIMER HENRY,
 FITZGERALD, DESMOND NICKOLAS,
 FOSTER, ARTHUR WILLIAM,
 FOSTER, ERIC LAWRENCE,
 FOSTER, WILFRED HERBERT,
 GAYFORD, GEORGE WILLIAM,
 GIBBS, JOHN FREELAND,
 GILES, JOHN FRANCIS PATRICK,
 GINNIVAN, ARTHUR LESLIE,
 GLEESON, JOHN GERRARD,
 GODDEN, GEOFFREY, DAVID,
 GORMAN, WILLIAM,
 GREEN, WILLIAM VINCENT,
 GRETTON, GEORGE HERBERT,
 GUINEA, HAROLD REGINALD,
 HALLEBONE, EDWARD STEPHEN,
 HARRIS, WILLIAM HENRY.

HAWSON, HAROLD,
 HENRY, ALBYN LYND,
 HESLOP, ALBERT JAMES,
 HICKEY, PATRICK GERARD,
 HICKS, LEONARD JOSEPH,
 HOLLAND, PATRICK FRANCIS JOHN DONALD,
 HOLMES, FRANCIS HENRY,
 HOMDEN, KENNETH WILLIAM,
 HUMFREY, STANLEY,
 JACKSON, ARTHUR FREDERICK,
 JEREMIAH, LESLIE ALBERT,
 JESSER, ROBERT CHARLES,
 JOHNSON, HERBERT IVAN,
 JONES, GEOFFREY WILLIAM GEORGE,
 JONES, JACK ROY DAVID,
 JONES, NORMAN COLIN,
 JONES, PETER DESMOND,
 JONES, WILLIAM ALFRED,
 KLEIN, LESLIE JOHN,
 KLINGE, NORMAN JOHN,
 LAHORE, IAN CAMPBELL,
 LANGE, HENRY STEPHEN,
 LEAHY, FRANCIS JOHN,
 LEE, THOMAS NORMAN,
 LIVERMORE, DONALD EDWIN,
 LLOYD, ARNOLD GORDON,
 LUMB, JOHN ALBERT,
 MABBITT, JOHN MATTHEW,
 MADIGAN, MICHAEL WILLIAM,
 MAGGS, ALFRED FRANCIS,
 MACKENZIE, DONALD,
 MAMO, EDGAR,
 MANNING, HAROLD LUKE,
 MANNS, HARRIE EARLE,
 MARSH, JACK HENRY,
 MARTIN, WALTER THOMAS,
 MARTIN, GORDON ERNEST,
 MARTINGDALE, WILLIAM LISTER,
 MCCORMACK, EDWARD JAMES FRANCIS,
 MCKIMMIE, CLIVE FREDERIC,
 MCKEOWN, JOSEPH MICHAEL,
 MCLAUCHLAN, WILLIAM ALLAN,
 MCPHAIL, JOHN ALEXANDER,
 MORCE, WILLIAM GILLESPIE,
 NEWTON, WILLIAM WALLACE,
 O'CALLAGHAN, HERBERT JOHN,
 PADGETT, ALEX LESLIE,
 PEARCE, THOMAS WILLIAM,
 PEASE, DONALD GEORGE,
 PEDRETTY, RONALD MARTIN,
 PHILLIPS, GEORGE COLLES,
 POLWARTH, JOHN ALEXANDER,
 POOLE, ERNEST GEORGE,
 POTTER, JACK,
 PRING, ALFRED,
 PUMP, GEORGE HERMAN,
 PUMP, WILFRED HERMAN,
 QUINN, RICHARD,
 READ, ROY HERBERT,
 RIDLEY, HAROLD,
 RIGGS, FREDERICK THOMAS,
 ROLFE, WILFRED ADRIAN,
 ROWARTH, ROBERT LESLIE,
 RYALL, ALAN HENRY WILLIAM,
 SANDS, CLIFFORD FRANCIS PATEY,
 SELL, WILLIAM JOHN,
 SHONE, ALAN STANTON,
 SIMMONS, HENRY EDWARD,
 SIM, WILSON EDDINGTON,
 SIMPSON, GEORGE BAMFORD HORATIO,
 SMEDLEY, GLEN MORRISON,
 SMITH, SYDNEY DAVID,
 STALKER, DUNCAN JOHN,
 STEDMAN, STUART MCKENZIE,
 STEWART, WILLIAM JAMES,
 STUART, GEORGE GILBERT,
 TANKARD, GEORGE THOMAS,
 TATE, GREGORY HERBERT,
 TOWERS, GEORGE BRYANT,
 TREVENA, NORMAN FREDERICK,
 UNTHANK, JOSEPH EDWARD,
 VAN VEEN, NICOLAAS,
 WALTON, EDWIN WALLACE,
 WATSON, PHILLIP,
 WEBB, CHARLES ROBERT MATTHEW,
 WEBSTER, DAVID MORRIS,
 WELLMAN, WALTER EGBERT,
 WESTE, HANS LEOPOLD,
 WHARAM, ALFRED KENNETH,
 WHITMORE, JACK HILLMAN,
 WHITTY, GRAHAM EDWARD,
 WILLS, CYRIL WILLIAM,
 WILSON, BERNARD JOHN,
 WRIGHT, FREDERICK JAMES MENZIES.

WRIGHT, THOMAS EDWARD,
WHITE, AMOS,
WINNETT, RAYMOND VICTOR,
WOLLSTENCROFT, JOHN SHERLOCK,
YOUNG, HAROLD ANDREW,
YOUNG, JEFFREY BENJAMIN.

Given under my hand, at Melbourne, the eighteenth day of August, 1961.

G. L. CHANDLER,
Minister of Agriculture.

PUBLIC TRUSTEE ACT 1958 (No. 6350).—SECTION 17.

I HEREBY give notice that on the 21st August, 1961, the Public Trustee filed elections to administer the following deceased persons' estates in accordance with section 17 of the *Public Trustee Act 1958*:—

AH KONG, formerly of 154 Main-road, Ballarat East, but late of Queen Elizabeth Home, 102 Ascot-street, Ballarat, pensioner, died 22nd April, 1961.

AULSEBROOK, MARY HELEN ELIZABETH, late of 84 May-street, North Fitzroy, married woman, died 8th July, 1961.

McFADYEN, ALISTAIR NEIL, also known as Alastair Neil McFadyen, formerly of Rochester, but late of Manangatang, linesman, died 23rd December, 1960.

WAKEMAN, GEORGE THOMAS, late of McAlister-road, Monbulk, water diviner, died 20th June, 1961.

WEBB, MARY ALICE, late of 28 Pentland-parade, Seddon, died 29th June, 1958.

YEOMANS, THOMAS HENRY, late of Gordon House, Little Bourke-street, Melbourne, pensioner, died 10th July, 1961.

I HEREBY give notice that on the 9th August, 1961, the Public Trustee filed elections to administer the following deceased persons' estates in accordance with section 17 of the *Public Trustee Act 1958*:—

MILLEN, WILLIAM FRICAUD, late of Brighton Home for the Blind, Mair-street, Brighton, pensioner, died 24th February, 1961.

STOCK, ALBERT JAMES, formerly of 628 North-road, Ormond, but late of 3 James-street, Seaford, manager, died 27th May, 1961.

I HEREBY give notice that on the 15th August, 1961, the Public Trustee filed elections to administer the following deceased persons' estates in accordance with section 17 of the *Public Trustee Act 1958*:—

GEORGE, CYRIL HENRY, formerly of 44 York-street, Prahran, but late of 3 Newton-parade, Moonee Ponds, rubber worker, died 6th June, 1961.

HANVAY, ALADAR LASZLO, also known as Aladar Hanvay, late of 4A Rose-street, Armadale, public servant, died 30th April, 1961.

I HEREBY give notice that on the 16th August, 1961, the Public Trustee filed elections to administer the following deceased persons' estates in accordance with section 17 of the *Public Trustee Act 1958*:—

ALLEN, GEORGE MICHAEL, also known as George Allen, late of Wy Yung, via Bairnsdale, pensioner, died 3rd May, 1961.

DAVIES, WILLIAM HAROLD, also known as William Davis, formerly of Nicholson-street, Fitzroy, and 54 Studley-street, Abbotsford, but late of 6 North-court, Highett, salesman, died 16th February, 1961.

EDWARDS, FREDERICK ALBERT, formerly of Clyde-street, Berwick, but late of Goulburn, New South Wales, rabbit trapper, died on or about 19th October, 1960.

GILMARTIN, CATHERINE ANN, also known as Catherine Gilmartin, formerly of Queen-street, Colac, but late of 75 Palmerston-street, Carlton, spinster, died 21st May, 1961.

HENDERSON, JOHN, late of Melbourne Home and Hospital for the Aged, Cheltenham, pensioner, died 30th December, 1960.

HODGMAN, BERTHA ADA, also known as Ada Hodgman, late of Ward 6, Austin Hospital, Heidelberg, widow, died 6th June, 1961.

I HEREBY give notice that on the 17th August, 1961, the Public Trustee filed elections to administer the following deceased persons' estates in accordance with section 17 of the *Public Trustee Act 1958*:—

JAMINSON, RONALD, formerly of State Electricity Commission Hostel, Yarraville, but late of 14 Albert-road, South Melbourne, assistant machinist, died 18th April, 1961.

LAWSON, WILLIAM CANTRELL, late of 14 Harts-lane, Daylesford, retired miner, died 23rd June, 1961.

PERKOVIC, MARKO, late of 26 Myrtle-grove, North Shore, Geelong, labourer, died 2nd September, 1960.

PHELAN, MARY, late of "Dandaloo", Panton Hills, pensioner, died 23rd April, 1961.

PRATT, LUCY MATILDA MAY, late of 81 Victoria-road, Northcote, married woman, died 15th June, 1961.

STREET, JACK LESLIE BERT, late of 61 Randwick-crescent, Lower Hutt, New Zealand, wharf labourer, died 3rd October, 1959.

A. D. DUNCAN,
Public Trustee.

601 Little Collins-street, Melbourne, C.1, 23rd August, 1961.

CREDITORS, next of kin and others having claims against the estate of any of the under-mentioned deceased persons are required to send particulars of their claims to the Public Trustee, 7th Floor, 601 Little Collins-street, Melbourne, the personal representative, on or before the 2nd November, 1961, after which date the Public Trustee may convey or distribute the assets having regard only to the claims of which the Public Trustee then has notice:—

AH KONG, formerly of 154 Main-road, Ballarat East, but late of Queen Elizabeth Home, 102 Ascot-street, Ballarat, pensioner, died 22nd April, 1961.

ALLEN, GEORGE MICHAEL, also known as George Allen, late of Wy Yung, via Bairnsdale, pensioner, died 3rd May, 1961.

AULSEBROOK, MARY HELEN ELIZABETH, late of 84 May-street, North Fitzroy, married woman, died 8th July, 1961.

BUNTING, VIOLET FLORENCE ELIZABETH, late of 10 Elizabeth-street, East Bentleigh, home duties, died 17th June, 1961.

DAVIES, WILLIAM HAROLD, also known as William Davis, formerly of Nicholson-street, Fitzroy, and 54 Studley-street, Abbotsford, but late of 6 North-court, Highett, salesman, died 16th February, 1961.

DRIVER, THOMAS EDWARD, late of Wayawa, New Zealand, retired hotel manager, died 2nd March, 1961.

EDWARDS, FREDERICK ALBERT, formerly of Clyde-street, Berwick, but late of Goulburn, New South Wales, rabbit trapper, died on or about 19th October, 1960.

GEORGE, CYRIL HENRY, formerly of 44 York-street, Prahran, but late of 3 Newton-parade, Moonee Ponds, rubber worker, died 6th June, 1961.

GILMARTIN, CATHERINE ANN, also known as Catherine Gilmartin, formerly of Queen-street, Colac, but late of 75 Palmerston-street, Carlton, spinster, died 21st May, 1961.

HANVAY, ALADAR LASZLO, also known as Aladar Hanvay, late of 4A Rose-street, Armadale, public servant, died 30th April, 1961.

HENDERSON, JOHN, late of Melbourne Home and Hospital for the Aged, Cheltenham, pensioner, died 30th December, 1960.

HODGMAN, BERTHA ADA, also known as Ada Hodgman, late of Ward 6, Austin Hospital, Heidelberg, widow, died 6th June, 1961.

JAMINSON, RONALD, formerly of State Electricity Commission Hostel, Yarraville, but late of 14 Albert-road, South Melbourne, assistant machinist, died 18th April, 1961.

LAWSON, WILLIAM CANTRELL, late of 14 Harts-lane, Daylesford, retired miner, died 23rd June, 1961.

MILLEN, WILLIAM FRICAUD, late of Brighton Home for the Blind, Mair-street, Brighton, pensioner, died 24th February, 1961.

MOORE, SARAH, formerly of 278 Hoddle-street, Abbotsford, but late of 16 Kneen-street, North Fitzroy, widow, died 29th May, 1961.

MCCRAITH, WALTER REGINALD VINCENT, formerly of 26 Edsall-street, Malvern, but late of 8 Moore-street, South Caulfield, public servant, died 11th March, 1961.

McFADYEN, ALISTAIR NEIL, also known as Alastair Neil McFadyen, formerly of Rochester, but late of Manangatang, linesman, died 23rd December, 1960.

PERKOVIC, MARKO, late of 26 Myrtle-grove, North Shore, Geelong, labourer, died 2nd September, 1960.

PHELAN, MARY, late of "Dandaloo", Panton Hills, pensioner, died 23rd April, 1961.

PRATT, LUCY MATILDA MAY, late of 81 Victoria-road, Northcote, married woman, died 15th June, 1961.

STOCK, ALBERT JAMES, formerly of 628 North-road, Ormond, but late of 3 James-street, Seaford, manager, died 27th May, 1961.

STREET, JACK LESLIE BERT, late of 61 Randwick-crescent, Lower Hutt, New Zealand, wharf labourer, died 3rd October, 1959.

WAKEMAN, GEORGE THOMAS, late of McAlister-road, Monbulk, water diviner, died 20th June, 1961.

WEBB, MARY ALICE, late of 28 Pentland-parade, Seddon, died 29th June, 1958.

WYATT, DONALD EDWARD, late of 30 Latham-street, East Bentleigh, clerk, died 17th April, 1961.

YEOMANS, THOMAS HENRY, late of Gordon House, Little Bourke-street, Melbourne, pensioner, died 10th July, 1961.

A. D. DUNCAN,
Public Trustee.

Melbourne, 23rd August, 1961.

Transport Regulation Acts.
TRANSPORT REGULATION BOARD.
NOTICES OF PUBLIC HEARINGS.

NOTICE is hereby given that the applications made by the persons named below for licences to operate commercial passenger vehicles, on the route or routes, or in the manner set out opposite their names, will be heard at a time and place to be communicated to the parties:—

Name and Address; Nature of Application.

KANGAROO FLAT BUS LINES PTY. LTD., Station-street, Kangaroo Flat; application to vary U.O. licences to include the ability to operate live artist and theatre trips from Bendigo to Melbourne.

CLYNE, K. D., 48 The Avenue, Ocean Grove; 1 commercial passenger vehicle with seating capacity for 33 persons to operate for the carriage of school children only between Ocean Grove and Queenscliff under contract to the Education Department.

PROGRESS BUS LINES, 39 Keilor-road, North Essendon; application for variation of Route 145A (Essendon Airport—Airport West) to delete service via Victory-road, Cope-street and Clydesdale-road and instead to operate via Marshall-road, Sexton-street and Highlands-avenue. (Sections and fares to remain unchanged.)

REID, A. C., 37 Thurston-street, Box Hill; 1 commercial passenger vehicle with seating capacity for 37 persons, to operate, free of charge, for the carriage of mentally retarded and spastic children to and from the Box Hill and District Retarded and Spastic Children's Association.

NULINE BUS SERVICE PTY. LTD., 291 North-road, South Caulfield; 1 commercial passenger vehicle with seating capacity for 35 persons, to operate as an additional metropolitan stage omnibus on Route 115A (Caulfield-Bentleigh—Middle Brighton) under the same terms and conditions as all M.O. licences at present held by the applicant.

WIGHTON, W. L., 10 Vista-avenue, Mount Waverley; 1 commercial passenger vehicle with seating capacity for five persons, to operate as a metropolitan taxi-cab, subject to the cancellation of metropolitan private hire licence No. M.H.1691, operated from Regal Private Hire Service, 50 Riversdale-road, Camberwell, in the name of the applicant.

MULLINS, S. C., 54 Corhampton-road, North Balwyn; 1 commercial passenger vehicle with seating capacity for five persons, to operate as a metropolitan taxi cab.

APPLICATIONS for metropolitan private hire car licences by the person listed hereunder in respect of commercial passenger vehicles, with seating capacity for five persons, to operate under composite conditions from an approved depot in zone set out opposite their names:—

Name and Address; Zone.

MULLINS, S. C., 54 Corhampton-road, North Balwyn; "A", "T", "S", "O", "K", "J", "H", "C", "D", "E", "G", "B", "N".

COAD, I. G. & C. E., Duke-street, Yarram; application for renewal of licence No. T.P.123, which expires 20th July, 1961, under the same terms and conditions.

PICKERING BROS., 6 Chapman-street, Swan Hill; application for renewal of licence No. T.S.500, expiring 25th December, 1961, authorizing operations under the same terms and conditions.

NOTICE is hereby given that the applications made by the persons named below for licences to operate commercial goods vehicles, on the route or routes, or in the manner set out opposite their names, will be heard at a time and place to be communicated to the persons concerned:—

Name and Address; Nature of Application.

AMERICAN BEVERAGE Co., 204 San Mateo-avenue, Mildura; 1 commercial goods vehicle (80 cwt.) to operate within a radius of 70 miles of the chief post office at Mildura, in the course of business as "aerated water manufacturers"—own aerated waters, cordials and empty return containers.

AUGUSTUS, N. M., Lot 46, Jukes-road, Fawkner; 1 commercial goods vehicle (123 cwt.) to operate—(a) within a radius of 25 miles of Melbourne—general goods, (b) within a radius of 70 miles of Clifton Brick and Tile Co. Pty. Ltd., Preston—bricks.

AYRES, G. R., Symond-street, Yarra Glen; 1 commercial goods vehicle (approximately 90 cwt.) to operate—(a) between places within a radius of 10 miles of Melbourne and places within a radius of 4 miles of Yarra Glen—general goods, (b) from the Yarra Glen Railway Station to places within a radius of 5 miles of Yarra Glen—superphosphate.

BLAKE, G. T., Woorndoo; 1 commercial goods vehicle (140 cwt.) to operate—(a) within a radius of 75 miles of the post office at Penshurst (Warrnambool Division of the Country Roads Board)—plant the property of a contractor and required for use in connexion with the construction or maintenance of some specific, existing or proposed road, street, footpath, bridge, wharf, pier, weir or channel, (b) within a radius of 20 miles from site of construction or maintenance work performed pursuant to paragraph (a) above, or from the railway station nearest thereto—metal, stones, screenings, ashes, gravel, sand, earth and any other materials required for such work, (c) within a radius of 20 miles of the post office at Woorndoo—general goods.

BUCK, E. M. & S. G. (trading as Geo. Buck), 235 Lygon-street, Carlton; 1 commercial goods vehicle (40 cwt.) to operate—(a) within a radius of 25 miles of the G.P.O., Melbourne—general goods, (b) within a radius of 50 miles of the G.P.O., Melbourne—second-hand household furniture.

CUMMINS, J. F., 46 Cooper-street, Alexandra; 1 commercial goods vehicle (287 cwt.) to operate—(a) from forest landings in the Merton area to Wm. Cook Pty. Ltd. sawmill at Marysville—logs, (b) from forest landings in the Taggerty and Big River areas to Wm. Cook Pty. Ltd. sawmill at Marysville or Preston—logs.

DAY, E. E., & SONS PTY. LTD., 822 Howitt-street, Ballarat; 1 commercial goods vehicle (36 cwt.) to operate—(a) within a radius of 25 miles of the post office at Ballarat—own goods, (b) throughout the State of Victoria, in the course of business as "machinery manufacturers and merchants" for the purpose of booking orders, with the ability to leave a sample when required.

EGAN, K. J., 37 Stanley-street, Orbost; 1 commercial goods vehicle (274 cwt.) to operate—(a) from forest landings at Murringower to Smith's sawmill at Orbost—logs, (b) from Smith's sawmill at Orbost to the Orbost Railway Station—sawn timber.

FLEETWAYS TRANSPORT & AGENCY PTY. LTD., 88-102 Normanby-road, South Melbourne; 1 commercial goods vehicle (114 cwt.) to operate—(a) from the premises of motor vehicle distributors and dealers direct to consignees throughout the State of Victoria—complete motor vehicles, (b) between the Cities of Melbourne, Geelong and Dandenong—motor bodies.

FOUNDATION ENGINEERING (AUSTRALIA) PTY. LTD., 147 Eastern-road, South Melbourne; 1 commercial goods vehicle (18 cwt.) to operate throughout the State of Victoria, in the course of business as "drilling and boring engineers"—tools of trade, spare parts, drilling equipment and materials incidental thereto.

GENERAL MOTORS-HOLDEN'S PTY. LTD., Princes Highway, Dandenong; 1 commercial goods vehicle (10 cwt.) to operate within a radius of 50 miles of own premises at Dandenong, in the course of business as "motor vehicle and home appliance manufacturers"—own goods.

GEORGE, H. H., Beaufort; 1 commercial goods vehicle (111 cwt.) to operate to consignees within a radius of 50 miles of own sawmill at Beaufort—sawn timber.

GREEN, A. S., 8 Halpin-street, Shepparton; 1 commercial goods vehicle (16 cwt.) to operate throughout the State of Victoria excluding all operations to or from the City of Melbourne and the metropolitan area, in the course of business as an "electrical engineer" for the purpose of servicing, repairing and installing electrical appliances—tools of trade, spare parts, electrical appliances for repair or having been repaired and for installation and materials incidental thereto.

GUILFOYLE, S. P., 102 Wells-road, Seaford; 1 commercial goods vehicle (99 cwt.) to operate within a radius of 50 miles of own premises at Seaford, in the course of business as a "demolition contractor"—tools of trade, demolition equipment and second-hand building materials from demolished buildings to own yard.

HAMMOND, B. J., & N. A. PYKE (trading as Hammond and Pyke), Post Office, Darnum; 1 commercial goods vehicle (261 cwt.) to operate—(a) from forest landings within a radius of 20 miles of Warragul to sawmills within a radius of 20 miles of Warragul and at Pakenham and Springvale—logs, (b) from forest landings in the Erica area to sawmills within a radius of 20 miles of Warragul and at Pakenham and Springvale—logs.

HAMMOND, B. J., 9 Wittow-street, Warragul; 1 commercial goods vehicle (approximately 130 cwt.) to operate—(a) logs from forest landings within a radius of 20 miles of Warragul to sawmills within a radius of 20 miles of Warragul and to sawmills at Pakenham and Springvale, (b) logs from forest landings in the Erica area to sawmills within a radius of 20 miles of Warragul and to mills at Pakenham and Springvale.

HAUSER, N., 4 Kelly-street, Wodonga; 1 commercial goods vehicle (approximately 100 cwt.) to operate—(a) within a radius of 90 miles of the post office at Wangaratta (Benalla Division of the Country Roads Board)—plant, the property of a contractor and required for use in connexion with the construction or maintenance of some specific, existing or proposed road, street, footpath, bridge, wharf, pier, weir or channel, (b) within a radius of 20 miles from the site of construction or maintenance work performed pursuant to paragraph (a) above, or from the railway station nearest thereto—metal, stones, screenings, ashes, gravel, sand, earth and any other materials required for such work, (c) within a radius of 20 miles from the post office at Wodonga—general goods.

HOARE, P. T. & P. M., 307 Church-street, Geelong West; 1 commercial goods vehicle (135 cwt.) to operate—(a) throughout the State of Victoria, in the course of business as "excavation contractor"—own tools of trade and equipment, (b) within a radius of 20 miles of any contract currently engaged upon or from the nearest railway station thereto—materials for use on such project, (c) from the site of excavation to the nearest dump—overburden or rubble.

HOGGAN, A. W., 66 Berkley-street, Castlemaine; 1 commercial goods vehicle (114 cwt.) to operate—(a) within a radius of 95 miles of the post office at Cohuna and within a radius of 100 miles of the post office at Merbein (Bendigo Division of the Country Roads Board)—plant, the property of a Government Authority, municipality or of a contractor and required for use in connexion with the construction or maintenance of some specific, existing or proposed road, street, footpath, bridge, wharf, pier, weir or channel, (b) within a radius of 20 miles from site of construction or maintenance work performed pursuant to paragraph (a) above, or from the nearest railway station thereto—metals, stones, screenings, ashes, gravel, sand, earth and any other materials required for such work, (c) within a radius of 20 miles of the post office at Castlemaine—general goods.

HUTCHINSON, ROBERT, LTD., Hartington-street, Glenroy; 1 commercial goods vehicle (147 cwt.) to operate within a radius of 50 miles of own premises at Glenroy, in the course of business as "flour millers"—own goods.

KING, N. G., 44 Manifold-street, Colac; 12 commercial goods vehicles with various load capacities up to 14 tons for the carriage of general goods, (1) Princetown to Ballarat, via Lower Gellibrand, Lavers Hill, Beech Forest, Gellibrand, Colac, Cressy, Rokewood, Dereel, or alternatively, (2) Princetown to Colac, via Lower Gellibrand, Lavers Hill, Beech Forest, Gellibrand, Colac.

LYNN, J. H., 39 Gladstone-street, Orbost; application to vary the conditions of existing licence No. T.D.3090, by adding as paragraph (c) within a radius of 25 miles of the G.P.O., Melbourne—sawn timber.

M. & J. DISTRIBUTORS, 52 Kepler-street, Warrnambool; 1 commercial goods vehicle (16 cwt.) to operate, in the course of business as a "distributor" from Warrnambool to resellers whose premises are situated within the area of Victoria, bounded on the west by the South Australian and Victorian border, on the north and east by the main road from Naracoorte (S.A.), via Edenhope and Natimuk to Horsham, thence by the Western Highway to Ballarat, thence by the main road through Cressy, Colac and Forrest to Apollo Bay and including all places within 5 miles of such roads—confectionery, grocery lines, cordials and biscuits.

NOTE.—All goods from Melbourne and Geelong to be railed to Warrnambool or places within the above areas.

MOORE, S. L., Talbot; application to vary the conditions of existing licence No. D.A.27895, by adding—"and hardware" after the word "produce".

MORRISON, F. T., 47 Orchard-crescent, North Box Hill; 1 commercial goods vehicle (7 cwt.) to operate throughout the State of Victoria as a "refrigeration engineer" on behalf of R. Werner and Co. Pty. Ltd.—tools of trade, spare parts and materials incidental to servicing.

NEW ZEALAND LOAN AND MERCANTILE AGENCY CO. LTD., 536 Collins-street, Melbourne; 1 commercial goods vehicle (9 cwt.) to operate—(a) within a radius of 50 miles of Melbourne, in the course of business as "wool brokers and general merchants"—own goods, (b) throughout the State of Victoria, for the purpose of demonstrating and displaying own merchandise—samples of own merchandise for demonstration and display and advertising materials, with the ability to transfer small quantities of merchandise from branch to branch in an emergency.

O'CONNOR, C. B., 12 Belmore-street, Yarrowonga; 1 commercial goods vehicle (117 cwt.) to operate—(a) within a radius of 20 miles of Yarrowonga—general goods, (b) from Petroleum Depot at Shepparton to places within paragraph (a)—petroleum products and empty return containers.

ANSELL, M. S., & H. V. KITNEY (trading as Ormond Body Works), 7 Hume-street, Huntingdale; 1 commercial goods vehicle (42 cwt.) to operate throughout the State of Victoria as a "tow truck" for the purpose of repairing or towing disabled or wrecked vehicles—tools of trade, spare parts and materials incidental to such repairing or towing.

PETERSON, R., 13 Ligar-street, Bairnsdale; 1 commercial goods vehicle (8 cwt.) to operate within a radius of 85 miles of Orbost (Bairnsdale Division of the Country Roads Board) as a Country Roads Board Clerk of Works—tools of trade, the property of a contractor and required for use in connexion with construction or maintenance of roads, bridges, by the Country Roads Board, also the following goods:—small containers of lubricating oils, hydraulic fluid, brake fluid, urgently required spare parts for plant used in connexion with construction of Country Roads Board roads and bridges.

POULSTON, R. A., 67 Bridge-street, Bendigo; 1 commercial goods vehicle (8 cwt.) to operate between Bendigo and places within a radius of 100 miles of Bendigo, for the purpose of supervising own contracts but excluding all operations between Melbourne and Bendigo—tools of trade and sundry minor items of building materials used in the repair or completion of own contracts.

QUERPEL, ARTHUR, PTY. LTD., Post Office Box 145, Mildura; 1 commercial goods vehicle (8 cwt.) to operate in an area west of a north/south line drawn through Piangil and Ultima and north of an east/west line drawn through Birchip and Rainbow, in the course of business as "general agents"—automobile spare parts, automobile and tractor mufflers, rubber boots, shoes and rubber goods, electric welders and machinery.

REICHEL, E. F. H., E. W., & L. T. (trading as Edwin F. H. Reichelt and Sons), Green Vale, Bag 4, Nhill; 1 commercial goods vehicle (85 cwt.) to operate—(a) within a radius of 20 miles of the post office at Nhill—general goods, (b) from and to places within a radius of 50 miles of the post office at Nhill to and from places within paragraph (a) above—live-stock.

REPLACEMENT PARTS PTY. LTD., 618 Elizabeth-street, Melbourne; application to vary the conditions of existing licence No. D.A.1907/18 by deleting the present conditions and adding in lieu: Within a radius of 50 miles of own branch premises at Shepparton and to Pyalong in course of business as "automotive distributors and reconditioners"—own goods, automotive parts and engines for reconditioning or having been reconditioned, with the ability to make an urgent incidental delivery.

SANDHURST BRICK CO. LTD., Broadcasting House, View Point, Bendigo; 1 commercial goods vehicle (224 cwt.) to operate—(a) within a radius of 25 miles from the chief post office in the City of Bendigo—general goods, (b) within a radius of 70 miles from the chief post office in the City of Bendigo in the course of business as "brick manufacturers"—own bricks.

SIEMENS HENLEY PTY. LTD., 116-130 Leicester-street, Carlton; 1 commercial goods vehicle (16 cwt.) to operate throughout the State of Victoria in course of business as "electrical engineers" for the purpose of servicing and supervising the installation of electrical gear—tools of trade, spare parts and materials incidental thereto.

SMITH, S. M., 91 Chisholm-crescent, Seymour; 1 commercial goods vehicle (115 cwt.) to operate—(a) within a radius of 50 miles from the post office at Seymour—plant the property of a contractor and required by him for use in connexion with the construction or maintenance of some specific, existing or proposed road, street, footpath, bridge, pier, wharf, weir, or channel, and also the following

materials, viz., metal, stones, screenings, ashes, gravel, sand and earth, (b) within a radius of 20 miles from the site of any construction or maintenance work performed pursuant to paragraph (a) above, or from the railway station nearest thereto—any other materials required for such work, (c) within a radius of 20 miles from the post office at Seymour—general goods excluding any plant or materials carried or to be carried pursuant to paragraph (a) and (b) above.

STENBERG, M. F., 2 Peel-street south, Ballarat; 1 commercial goods vehicle (83 cwt.) to operate—(a) within a radius of 55 miles of the post office at Beaufort (Ballarat Division of the Country Roads Board)—plant the property of a contractor and required for use in connexion with the construction or maintenance of some specific, existing or proposed road, street, footpath, bridge, wharf, pier, weir or channel, (b) within a radius of 20 miles from site of construction or maintenance work performed pursuant to paragraph (a) above or from the railway station nearest thereto—metal, stones, screenings, ashes, gravel, sand, earth and any other materials required for such work, (c) within a radius of 20 miles of the post office at Ballarat—general goods.

NOTICE is hereby given that the applications made by the persons named below for renewal of licences to operate the commercial goods vehicles on the route or routes, or in the manner set out opposite their names, will be heard at a time and place to be communicated to the persons concerned:—

- | Name and Address; Present Franchise; Licence No.; | Date of Expiry. |
|----------------------------------------------------------------------------------------------------------------------------------------------------------------------------------------------------------------------------------------------------------------------------------------------------------------------------------------------------------------------------------------------------------------------------------------------------------------------------------------------------------------------------------------------------------------------------------------------------------------------------------------------------------------------------------------------------------------------------------------------------------------------------------------------------------------------------------------------------------------------------------------------------------------------------------------------------------|-----------------|
| BALLARAT DEEP FREEZE FOOD CO. PTY. LTD., 21 Grenville-street, Ballarat; 1 commercial goods vehicle (73 cwt.) to operate as a specially constructed insulated and refrigerated vehicle in the course of business as "frozen food distributors" in the area west of a north/south line drawn through Ballarat and south of an east/west line drawn through Horsham—frozen fish, poultry and processed fruit and vegetables; T.D.A.39041; 7th November, 1961. | |
| B.P. AUSTRALIA LTD., 191 Queen-street, Melbourne; 1 commercial goods vehicle (90 cwt.) to operate as and when required in substitution for but not in addition to licensee's regular vehicles stationed at licensee's depots at the Cities of Ballarat, Bendigo, Geelong, Horsham, Shepparton, Mildura, Dandenong, Hamilton, Sale, Warrnambool, and the Townships of Bairnsdale, Benalla, Colac, Donald, Echuca, Kerang, Leongatha, Sea Lake, Seymour, Warracknabeal, Warragul and Wodonga—licensee's own petroleum products in prescribed type of containers and empty containers within a radius of 50 miles of each of the licensee's depots situated in the aforesaid cities and townships; D.A.9120/18; 5th November, 1961. | |
| COLAC AERATED WATER CO., 286-288 Murray-street, Colac; 1 commercial goods vehicle (7 cwt.) to operate within a radius of 60 miles from the licensee's own premises in Murray-street, Colac—licensee's own aerated waters, cordials and vinegar, in the course of business as "aerated water and cordial manufacturers"; D.A.864/3; 19th November, 1961. | |
| CROSS, A. H., 205 McLeod-street, Bairnsdale; one commercial goods vehicle (132 cwt.) to operate—(a) within a radius of 85 miles from the Post Office at Orbost (Bairnsdale Division of the Country Roads Board)—plant, the property of a contractor and required for use in connexion with the construction or maintenance of some specific, existing or proposed road, street, footpath, bridge, wharf, pier, weir or channel, (b) within a radius of 20 miles from site of construction or maintenance work performed pursuant to paragraph (a) above; or from the railway station nearest thereto—metal, stones, screenings, ashes, gravel, sand, earth and any other materials required for such work, (c) within a radius of 20 miles from the Post Office at Bairnsdale—general goods; D.A.30176; 20th May, 1961. | |
| D.H.A. (VICTORIA) PTY. LTD., 504 Bourke-street, Melbourne; one commercial goods vehicle (11 cwt.) to operate—(a) within a radius of 50 miles from licensee's own branch depot in the City of Horsham in the course of business as "Manufacturing and Wholesale Chemists"—own ethical drugs and patent medicines for delivery to own clients, (b) from licensee's own branch depot in the City of Horsham within the area bounded on the east by a north/south line drawn through the City of Ararat and on the south by an east/west line drawn through the City of Ararat in the course of business as "Manufacturing and Wholesale Chemists"—for the purpose of sales promotion and demonstration of own ethical drugs, and patent medicines with the ability to leave a sample of own demonstrated products; D.A.2414/1; 19th November, 1961. | |
| D.H.A. (VICTORIA) PTY. LTD., 504 Bourke-street, Melbourne; 1 commercial goods vehicle (11 cwt.) to operate within a radius of 50 miles from the post office at Warragul in the course of business as "manufacturing and wholesale chemists" from branch store at Warragul—own ethical drugs and patent medicines for delivery to clients; D.A.2414/2; 9th November, 1961. | |
| D.H.A. (VICTORIA) PTY. LTD., 504 Bourke-street, Melbourne; 1 commercial goods vehicle (8 cwt.) to operate within a radius of 50 miles from the chief post office in the City of Ballarat and to and from the City of Ararat in the course of business as "manufacturing and wholesale chemists" from branch store at Ballarat—own ethical drugs and patent medicines for delivery to clients; D.A.2414/3; 9th November, 1961. | |
| D.H.A. (VICTORIA) PTY. LTD., 504 Bourke-street, Melbourne; 1 commercial goods vehicle (8 cwt.) to operate within a radius of 50 miles from the chief post office in the City of Bendigo, in the course of business as "manufacturing and wholesale chemists" from branch store at Bendigo—own ethical drugs and patent medicines for delivery to clients; D.A.2414/4; 9th November, 1961. | |
| D.H.A. (VICTORIA) PTY. LTD., 504 Bourke-street, Melbourne; 1 commercial goods vehicle (16 cwt.) to operate within a radius of 50 miles from the chief post office in the City of Geelong, in the course of business as "manufacturing and wholesale chemists" from branch store at Geelong—own ethical drugs and patent medicines for delivery to clients; D.A.2414/5; 9th November, 1961. | |
| D.H.A. (VICTORIA) PTY. LTD., 504 Bourke-street, Melbourne; 1 commercial goods vehicle (11 cwt.) to operate within a radius of 50 miles from the post office at Shepparton in the course of business as "manufacturing and wholesale chemists" from branch store at Shepparton—own ethical drugs and patent medicines for delivery to clients; D.A.2414/7; 9th November, 1961. | |
| EVANS, R. D., Lubel-street, Anglesea; 1 commercial goods vehicle (97 cwt.) to operate—(a) within a radius of 75 miles from the chief post office in the City of Geelong—plant, the property of a contractor and required for use in connexion with the construction or maintenance of some specific, existing or proposed road, street, footpath, bridge, wharf, pier, weir or channel, (b) within a radius of 20 miles from site of construction or maintenance work performed pursuant to paragraph (a) above, or from the railway station nearest thereto—metal, stones, screenings, ashes, gravel, sand, earth and any other materials required for such work; (c) within a radius of 20 miles of the post office at Anglesea—general goods; D.A.27834; 5th November, 1961. | |
| FLEETWAYS TRANSPORT & AGENCY PTY. LTD., 88-102 Normanby-road, South Melbourne; 1 commercial goods vehicle (182 cwt.) to operate—(a) from the premises of motor vehicle distributors and dealers direct to consignees throughout the State of Victoria—complete motor vehicles; (b) between the Cities of Melbourne, Geelong and Dandenong—motor vehicles; D.A.20028/11; 9th September, 1961. | |
| THE GEELONG CHURCH OF ENGLAND GRAMMAR SCHOOL, Corio, Geelong; 1 commercial goods vehicle (97 cwt.) to operate within a radius of 50 miles from own school premises at Corio and between Corio and Timber Top via Mansfield—own goods; D.A.30829; 19th November, 1961. | |
| GLASSON, M. G., 6 Rubicon-street, East Ballarat; 1 commercial goods vehicle (161 cwt.) to operate—(a) within a radius of 55 miles from the post office at Beaufort (Ballarat Division of the Country Roads Board) and within a radius of 75 miles from the chief post office in the City of Geelong (Geelong Division of the Country Roads Board)—plant the property of a contractor and required for use in connexion with the construction or maintenance of some specific, existing or proposed road, street, footpath, bridge, wharf, pier, weir or channel, (b) within a radius of 20 miles from site of construction or maintenance work performed pursuant to paragraph (a) above, or from the railway station nearest thereto—metal, stones, screenings, ashes, gravel, sand, earth and any other materials required for such work, (c) within a radius of 25 miles of the post office at Ballarat—general goods; D.A.8068; 19th November, 1961. | |
| HOBSON, D. G. & G. C. (trading as Hobson's (Warrnambool)), 184-186 Fairy-street, Warrnambool; 1 commercial goods vehicle (156 cwt.) to operate within a radius of 50 miles from the main post office at Warrnambool | |

—own goods of the holders of this licence in the course of their business as "timber and hardware merchants;" D.A.31091; 19th November, 1961.

MYERS (BENDIGO) LTD., Pall Mall, Bendigo; 1 commercial goods vehicle (8 cwt.) to operate within a radius of 60 miles from licensee's own store in the City of Bendigo and direct to householders in the Townships of Cohuna, Kerang, Wycheproof and Charlton for the delivery, installation and the laying of floor coverings, soft furnishings and electrical goods purchases at the afore-mentioned store; D.A.31102; 19th November, 1961.

MCCLURE, M. J., Lawrence-street, Castlemaine; 1 commercial goods vehicle (218 cwt.) to operate—(a) within a radius of 95 miles from the post office at Cohuna and/or within a radius of 100 miles from the post office at Merbein (Bendigo Division of the Country Roads Board) and within a radius of 50 miles from the post office at Castlemaine—plant the property of a contractor and required for use in connexion with the construction or maintenance of some specific, existing or proposed road, street, footpath, bridge, wharf, pier, weir or channel), (b) within a radius of 20 miles from site of construction or maintenance work performed pursuant to paragraph (a) above, or from the railway station nearest thereto—metal, stones, screenings, ashes, gravel, sand, earth and any other materials required for such work, (c) within a radius of 20 miles from the post office at Castlemaine—general goods; D.A.4264/2; 21st October, 1961.

MCGILTON, J. A., PTY. LTD., William-street, Warragul; 1 commercial goods vehicle (15 cwt.) to operate—(a) within a radius of 50 miles from the premises of the holders of this licence at Warragul in the course of business as "timber and hardware merchants"—own goods, (b) from and to the premises of the licence holders at Warragul to and from the City of Melbourne in the course of business as "timber and hardware merchants"—own urgent hardware supplies. *Special Condition:* It is also a condition of this licence that no more than four (4) trips shall be undertaken pursuant to the provisions of paragraph (b) above in any one calendar month; D.A.1679/1; 14th November, 1961.

ANSELL, M. S., & H. V. KITNEY (trading as Ormond Body Works), 7 Hume-street, Huntingdale; 1 commercial goods vehicle (64 cwt.) to operate throughout the State of Victoria as a tow truck for the purpose of repairing or towing disabled or wrecked vehicles—tools, spare parts and materials incidental to such repairing or towing; D.A.31027; 23rd September, 1961.

PARKER, W. R., 702 Pleasant-street, Ballarat; 1 commercial goods vehicle (89 cwt.) to operate—(a) within a radius of 55 miles from the post office at Beaufort (Ballarat Division of the Country Roads Board) and within a radius of 75 miles from the chief post office in the City of Geelong (Geelong Division of the Country Roads Board)—plant the property of a contractor and required for use in connexion with the construction or maintenance of some specific, existing or proposed road, street, footpath, bridge, wharf, pier, weir or channel; (b) within a radius of 20 miles from site of construction or maintenance work performed pursuant to paragraph (a) above, or from the railway station nearest thereto—metal, stones, screenings, ashes, gravel, sand, earth and any other materials required for such work; (c) within a radius of 25 miles of the post office at Ballarat—general goods; D.A.28524/3; 5th November, 1961.

PHILIPPI, T. T., The Crescent, Talbot; 1 commercial goods vehicle (7 cwt.) to operate—(a) within a radius of 50 miles of licensee's premises situated at the Township of Talbot in the course of business as "baker"—own goods; (b) from and to the Township of Talbot, to and from the Townships of Evansford and Burnbank—mails and parcels; D.A.27882; 11th November, 1961.

NOTICE is hereby given that the application made by the person named below for renewal with variation of licence to operate the commercial goods vehicle on the route or routes or in the manner set out opposite the name, will be heard at a time and place to be communicated to the person concerned:—

Name and Address; Present Franchise; Variation; Licence No.; Expiry Date.

THOMPSON, J., Nyah West; 1 commercial goods vehicle (69 cwt.) to operate—(a) within a radius of 20 miles from the post office at Nyah West—general goods;

(b) from places situate within a radius of 50 miles from the post office at Nyah West—firewood to Swan Hill Hospital; (c) within a radius of 50 miles from the post office at Nyah West—fencing posts and poles; deleting from paragraph (b)—Swan Hill Hospital and adding in lieu—Swan Hill; D.A.30847; 21st October, 1961.

Notice of any objection should be forwarded to reach the Secretary of the Board not later than Wednesday, 13th September, 1961.

B. P. KAY,
Secretary.

Exhibition Buildings, Rathdown-street, Carlton, N.3, 30th August, 1961.

FISH CREEK WATERWORKS TRUST.

RATING BY-LAW FOR THE YEAR 1961.

THE Fish Creek Waterworks Trust, in pursuance and exercise of the power conferred by the Water Acts, doth hereby make a rate for the supply of water for domestic purposes of Three shillings and six pence in the pound on the net annual valuation of land and tenements liable to be rated within the Fish Creek Urban District.

Provided that in no case shall the amount of rate payable per annum in respect of any tenement (other than land on which there is no building) be less than £6 15s., and in respect of land on which there is no building less than £1 per annum.

Such rates are made and shall be levied upon the occupiers or owners of the said land and tenements for the year commencing on the 1st day of January, 1961, and shall be due and payable on the 31st day of August, 1961, at the office of the Trust.

The maximum quantity of water to be supplied in any year, without further charge to any property rated by the Trust, is hereby fixed at the quantity of water which at a charge of Two shillings and six pence per 1,000 gallons would produce an amount equal to the amount levied on such property for the said year. The charge for water supplied by measure to a property rated by the Trust in excess of such maximum quantity, computed as in the last preceding clause, is hereby fixed at Two shillings and six pence per 1,000 gallons, except that when the quantity of excess water used exceeds 1,000,000 gallons the charge for excess water supplied shall be One shilling and three pence per 1,000 gallons.

The charge for water supplied by measure to any property not rated by the Trust is hereby fixed at Two shillings and six pence per 1,000 gallons, and the minimum quantity of water to be charged for in cases where water is so supplied is hereby fixed at 100,000 gallons where water is so supplied for domestic purposes only, and 200,000 gallons where water is supplied for stock and domestic purposes.

Dated this fourteenth day of July, 1961.

(SEAL) **W. A. GALE,** Chairman.
G. G. SLOANE, Commissioner.
M. E. GRIFFIN, Commissioner.
G. B. TAYLOR, Secretary.

Approved, 23rd August, 1961.—**W. J. MIBUS,** Minister of Water Supply.

NOTICE TO MARINERS.

[No. 15 of 1961.]

AUSTRALIA.—VICTORIA.

PORT ALBERT APPROACH BUOY MISSING FROM STATION.

Position.—Front Light, leading line, Port Albert, Lat. 38 deg. 44 min. 37 sec. S., long. 146 deg. 39 min. 27 sec. E. (approx.).

Details.—The 1st class steel can buoy known as No. 2, Fairway buoy previously stationed 2.47 miles 137 deg. 42 min. from the above light has been washed ashore.

Further notice will issue on re-establishment.

Charts affected.—B.A. 1703, Aust. 145 and 199.

Publication.—*Sailing Directions, Victoria*, 1959, page 555.

C. O'MALLEY,
Port Officer.

Ports and Harbors Branch,
Department of Public Works,
Melbourne, C.2, 28th August, 1961.

CONTRACTS ACCEPTED.—(Series 1961-62.)

Contract No.	Particulars.	Amount.	Name of Contractor.	Charge against Vote or Fund.
	GOVERNMENT PRINTER.			
	Supply and delivery of Printing Paper, Writing Paper, &c., required by the Government Printer for the year 1961-62—			
660	Schedule No. 1.—Printing Paper, Writing Paper, &c.	Rates as per annex	Australian Paper Manufacturers Ltd.	General Expenses, 1961-62
661	" " " "	"	B. J. Ball Ltd.	
662	" " " "	"	E. C. Blackwood Pty. Ltd.	
663	" " " "	"	Bowater Paper Co. Pty. Ltd.	
664	" " " "	"	Brella Pty. Ltd.	
665	" " " "	"	Alex Cowan (Australia) Pty. Ltd.	
666	" " " "	"	T. T. Eadie Pty. Ltd. . . .	
667	" " " "	"	Edwards Dunlop and Co. Ltd.	
668	" " " "	"	Gordon and Gotch (Australasia) Ltd.	
669	" " " "	"	Harding and Halden Pty. Ltd.	
670	" " " "	"	S. L. Middleton and Co. . .	
671	" " " "	"	R. C. Paterson and Co. Pty. Ltd.	
672	" " " "	"	R. B. Shankley Pty. Ltd.	
673	" " " "	"	Shoalhaven Paper Mills Pty. Ltd.	
674	" " " "	"	Spicers (Australia) Pty. Ltd.	
675	" " " "	"	Tomasetti and Son Pty. Ltd.	
676	" " " "	"	V.R.G. Paper Pty. Ltd. . . .	
677	" " " "	"	L. A. Wade Pty. Ltd. . . .	
678	" " " "	"	Wiggins, Teape, and Alex Pirie (Victoria) Pty. Ltd.	

Approved—H. E. BOLTE, Treasurer. 2.8.1961.

ANNEX TO CONTRACTS NOS. 1961/000 TO 1961/000.

Schedule No. 1.

PRINTING PAPER, WRITING PAPER, ETC.

- 1961/660.—*Australian Paper Manufacturers Ltd.* Security, £500.
- 1961/661.—*B. J. Ball Ltd.* Security, £1,000.
- 1961/662.—*E. C. Blackwood Pty. Ltd.* Security, £500.
- 1961/663.—*Bowater Paper Co. Pty. Ltd.* Security, £800.
- 1961/664.—*Brella Pty. Ltd.* Security, £40.
- 1961/665.—*Alex Cowan (Australia) Pty. Ltd.* Security, £800.
- 1961/666.—*T. T. Eadie Pty. Ltd.* Security, £50.
- 1961/667.—*Edwards Dunlop and Co. Ltd.* Security, £1,000.
- 1961/668.—*Gordon and Gotch (Australasia) Ltd.* Security, £50.
- 1961/669.—*Harding and Halden Pty. Ltd.* Security, £25.
- 1961/670.—*S. L. Middleton and Co.* Security, £30.
- 1961/671.—*R. C. Paterson and Co. Pty. Ltd.* Security, £30.
- 1961/672.—*R. B. Shankley Pty. Ltd.* Security, £75.
- 1961/673.—*Shoalhaven Paper Mills Pty. Ltd.* Security, £500.
- 1961/674.—*Spicers (Australia) Pty. Ltd.* Security, £1,000.
- 1961/675.—*Tomasetti and Son Pty. Ltd.* Security, £100.
- 1961/676.—*V.R.G. Paper Pty. Ltd.* Security, £40.
- 1961/677.—*L. A. Wade Pty. Ltd.* Security, £800.
- 1961/678.—*Wiggins, Teape, and Alex Pirie (Victoria) Pty. Ltd.* Security, £1,500.

ADJUSTMENT OF CONTRACT RATES.

All rates are subject to adjustment in accordance with the special conditions of the respective contracts. Notification of such adjustments will be published in the *Government Gazette* as required. Contracts for a number of items are subject to special conditions regarding availability of supplies, delivery dates, &c.

AGREEMENTS.

Where the name of the supplier opposite any item is shown in italics, with the sign (A), no contract has been executed nor security lodged; requirements of such items are to be purchased from the supplier named, under Tender Board Agreement.

B. British. C. Commonwealth. F. Foreign.

Item No.	Description.	Quantity.	Rate.	Country of Origin.	Name of Contractor.
	WHITE M.F. PRINTING PAPER.				
1	Quadruple Foolscap, 35 lb.	1,600 reams	£ s. d. 2 15 11	C.	Bowater Paper Co. Pty. Ltd.
4	Double Royal, 38 lb.	500 "	3 0 8	C.	
7	Reels, 39 in. s/o Quadruple Crown, 46 lb.	12,000 lb.	0 1 6 ¹ / ₄ plus 1 8 0 reel packing, credited on return per ream	C.	
8	33 in. x 44 in., 65 ¹ / ₂ lb., h.s.	200 reams	5 0 3	C.	
9	26 ¹ / ₂ in. x 40 in., 53 lb. (s/o Quadruple Crown, 60 lb.), h.s.	200 "	4 1 5	C.	

CONTRACTS ACCEPTED—continued.

Item No.	Description.	Quantity.	Rate.	Country of Origin.	Name of Contractor.
PURE WHITE SULPHITE OFFSET PRINTING PAPER.					
30	Double Medium, 62 lb.	600 reams	£ s. d. per ream. 4 18 11½	C.	} Shoalhaven Paper Mills
31	Double Medium, 80 lb.	50 "	6 7 8½	C.	
32	Quad Crown, 90 lb.	200 "	7 3 8½	C.	
33	77 lb., 29½ in. x 43½ in., guillotine trimmed	1,000 "	6 6 1½	C.	
34	92 lb., 34½ in. x 44½ in., guillotine trimmed	1,000 "	7 10 8½	C.	
M.G. (LITHO.) PAPER.					
39	Quadruple Crown, 80 lb.	150 "	6 1 5	F.	V.R.G. Paper Pty. Ltd.
41	Quadruple Crown, 54 lb.	100 "	per ton 183 0 0	C.	Australian Paper Manufacturers Ltd.
SUPER-CALENDERED PAPER.					
45	Double Royal, 60 lb.	300 "	per ream 4 12 2	C.	} Bowater Paper Co. Ltd.
46	Quadruple Crown, 72 lb.	1,000 "	5 10 7	C.	
48	77 lb., 29½ in. x 43½ in., G.T.	1,000 "	6 1 4	C.	
49	Reels, 39 in., s/o Quadruple Crown, 72 lb.	300,000 lb.	per lb. 0 1 5½ plus 1 8 0 reel packing, credited on return	C.	B. J. Ball Ltd.
SUPERFINE ART PAPER.					
56	Double Medium 56 lb.	50 reams	per lb. 0 1 10-500	F.	} Wiggins, Teape, and Alex. Pirie (Victoria) Pty. Ltd.
59	Double Royal, 70 lb.	50 "			
WHITE WOVE BANK.					
68	Double Medium, 26 lb.	750 "	per ream 1 19 11	C.	} Spicers (Australia) Pty. Ltd.
70	Quadruple Foolscap, 29 lb.	500 "	2 4 6	C.	
COLOURED BANK PAPER.					
75	Pink Quadruple Foolscap, 29 lb.	500 "	2 6 7	C.	} Spicers (Australia) Pty. Ltd.
78	Old Gold Quadruple Foolscap, 29 lb.	600 "	2 8 8	C.	
79	Buff Quadruple Foolscap, 29 lb.	200 "	2 6 7	C.	
80	Green Quadruple Foolscap, 29 lb.	400 "	2 6 7	C.	
85	Blue Double Medium, 26 lb.	100 "	2 1 9	C.	
86	Old Gold Double Medium, 26 lb.	100 "	2 3 8	C.	
87	Buff Double Medium, 26 lb.	100 "	2 1 9	C.	
88	Green Double Medium, 26 lb.	100 "	2 1 9	C.	
95	Buff Double Post, 22 lb.	100 "	1 15 4	C.	
96	Green Double Post, 22 lb.	100 "	1 15 4	C.	
WHITE WOVE WRITING PAPER.					
100	Quadruple Foolscap, 48 lb.	6,000 "	3 11 4	C.	} Alex. Cowan (Australia) Pty. Ltd. Edwards Dunlop and Co. Ltd. Spicers (Australia) Pty. Ltd. Edwards Dunlop and Co. Ltd.
101	Double Large Post, 48 lb.	300 "	3 11 4	C.	
103	Quadruple Foolscap, 48 lb., ruled feint blue lines	1,000 "	4 2 0	C.	
104	Double Large Post, 36 lb., Envelope White Wove	2,500 "	2 18 3	C.	
BLUE WOVE WRITING PAPER.					
109	Quadruple Foolscap, 44 lb.	3,000 "	3 11 2	C.	} Spicers (Australia) Pty. Ltd. Edwards Dunlop and Co. Ltd.
111	Double Large Post, 33 lb.	100 "	2 13 4	C.	
BOND WRITING PAPER—WHITE WOVE—SURFACE SIZED—NOT WATERMARKED.					
119	Quadruple Foolscap, 72 lb.	200 "	5 9 10½	C.	} Shoalhaven Paper Mills Pty. Ltd.
120	Quadruple Foolscap, 48 lb.	5,000 "	3 13 3	C.	
121	Double Large Post, 36 lb.	2,000 "	2 14 11½	C.	
122	Double Medium, 43 lb.	500 "	3 5 7½	C.	

CONTRACTS ACCEPTED—continued.

Item No.	Description.	Quantity.	Rate.	Country of Origin.	Name of Contractor.
BOND WRITING PAPER—TINTED.					
			£ s. d.		
			per ream		
137	Green Quadruple Foolscap, 48 lb.	200 reams	3 19 6	C.	} Edwards Dunlop and Co. Ltd.
139	Canary Quadruple Foolscap, 48 lb.	50 "	3 19 6	C.	
140	Blue Quadruple Foolscap, 48 lb.	200 "	3 19 6	C.	
141	Buff Quadruple Foolscap, 48 lb.	100 "	3 19 6	C.	
146	Green Double Large Post, 36 lb.	100 "	2 19 8	C.	
150	Buff Double Large Post, 36 lb.	100 "	2 19 8	C.	
159	Blue Double Medium, 43 lb.	100 "	3 11 3	C.	
LEDGER PAPER.					
164	Imperial, 74 lb.	50 "	11 4 3½	C.	} Wiggins, Teape, and Alex. Pirie (Victoria) Pty. Ltd.
165	Super Royal, 54 lb.	100 "	8 3 8½	C.	
166	Double Royal, 80 lb.	100 "	12 2 6	C.	
168	Double Demy, 48 lb.	200 "	7 5 6	C.	
169	Quadruple Foolscap, 60 lb.	1,200 "	9 1 10½	C.	
HAND-MADE PAPER.					
176	Blue Laid Imperial, 75 lb.	40 "	29 16 10	B.	} Edwards Dunlop and Co. Ltd.
177	Blue Laid Super Royal, 56 lb.	40 "	22 5 8	B.	
180	Blue Laid Double Demy, 62 lb.	40 "	22 2 3	B.	
181	Blue Laid Double Foolscap, 30 lb.	200 "	11 18 9	B.	
LOAN PAPER.					
188	Double Foolscap, 20 lb.	200 "	12 2 2	B.	} Wiggins, Teape, and Alex. Pirie (Victoria) Pty. Ltd.
189	Double Foolscap, 50 lb.	100 "	22 18 4	B.	
190	Medium, 34 lb.	50 "	17 10 1	B.	
DEEDS PARCHMENT PAPER.					
196	Blue White Parchment Paper, 108 lb., 27½ in. x 35 in.	100 "	32 0 11	B.	Wiggins, Teape, and Alex. Pirie (Victoria) Pty. Ltd.
CARTRIDGE PAPER.					
199	Imperial, 60 lb.	2,000 "	per lb. 0 1 6	F.	} Wiggins, Teape, and Alex. Pirie (Victoria) Pty. Ltd.
202	Double Demy, 71½ lb.	100 "	0 1 6	F.	
DUPLICATING PAPER.					
212	Quadruple Foolscap, 44 lb.	500 "	per ream 3 10 8	C.	Edwards Dunlop and Co. Ltd.
COVER PAPER.					
			per ton		
219	Wedgwood Blue, 20½ in. x 30½ in., 60 lb.	200 "	185 0 0	C.	} Australian Paper Manufacturers Ltd.
221	Dove Grey, 20½ in. x 30½ in., 60 lb.	200 "	185 0 0	C.	
224	Royal Blue, 20½ in. x 30½ in., 60 lb.	50 "	185 0 0	C.	
232	Green, 23 in. x 36 in., 80 lb.	50 "	185 0 0	C.	
233	Dove Grey, 23 in. x 36 in., 80 lb.	50 "	185 0 0	C.	
BUFF MANILLA PAPER.					
263	Quadruple Crown, 240 lb.	100 "	168 0 0	C.	Australian Paper Manufacturers Ltd.
264	Double Crown, 120 lb.	1,000 "	168 0 0	C.	Edwards Dunlop and Co. Ltd.
PASTEBOARDS.					
297	Betting Ticket Board, 25 in. x 40 in., .010 in.	120,000 boards	per lb. 0 1 10½ plus 1½ per cent.	C.	Bowater Paper Co. Pty. Ltd.; L. A. Wade Pty. Ltd.
MACHINE POSTING LEDGER.					
302	White, 25½ in. x 30½ in., 82 lb.	200 reams	per ream 7 5 3	C.	Gordon and Gotch (Australasia) Ltd.

CONTRACTS ACCEPTED—continued.

Item No.	Description.	Quantity.	Rate.	Country of Origin.	Name of Contractor.
SYSTEM BOARDS.					
			£ s. d.		
			per 100 boards		
316	Salmon, 25½ in. x 30½ in., 6-sheet	5,000 boards	4 0 5½	C.	Shoalhaven Paper Mills Pty. Ltd.
317	Buff, 25½ in. x 30½ in., 6-sheet	7,000 "	4 0 5½	C.	
318	Blue, 25½ in. x 30½ in., 6-sheet	2,000 "	4 0 5½	C.	
319	Green, 25½ in. x 30½ in., 6-sheet	5,000 "	4 0 5½	C.	
320	Pink, 25½ in. x 30½ in., 6-sheet	5,000 "	4 0 5½	C.	
327	Salmon, 25½ in. x 30½ in., 4-sheet	50,000 "	2 11 2½	C.	
328	Buff, 25½ in. x 30½ in., 4-sheet	100,000 "	2 11 2½	C.	
329	Blue, 25½ in. x 30½ in., 4-sheet	20,000 "	2 11 2½	C.	
330	Green, 25½ in. x 30½ in., 4-sheet	50,000 "	2 11 2½	C.	
331	Pink, 25½ in. x 30½ in., 4-sheet	10,000 "	2 11 2½	C.	
332	Fawn, 25½ in. x 30½ in., 4-sheet	6,000 "	2 11 2½	C.	
334	White, 25½ in. x 30½ in., 4-sheet	100,000 "	2 9 8½	C.	
337	Salmon, 25½ in. x 30½ in., 3-sheet	6,000 "	2 0 2½	C.	
338	Buff, 25½ in. x 30½ in., 3-sheet	12,000 "	2 0 2½	C.	
339	Blue, 25½ in. x 30½ in., 3-sheet	6,000 "	2 0 2½	C.	
340	Green, 25½ in. x 30½ in., 3-sheet	6,000 "	2 0 2½	C.	
341	Pink, 25½ in. x 30½ in., 3-sheet	10,000 "	2 0 2½	C.	
351	White, 27 in. x 34 in., 3-sheet	6,000 "	2 6 2	C.	
STRAWBOARDS.					
			per ton		
401	24-oz., 17 in. x 21 in.	200 ¼-cwt. bundles	91 0 0	C.	Australian Paper Manufacturers Ltd.
402	12-oz., 22½ in. x 32 in.	160 "	81 0 0	C.	
403	16-oz., 22½ in. x 32 in.	1,000 "	81 0 0	C.	
404	20-oz., 22½ in. x 32 in.	80 "	96 0 0	C.	
405	24-oz., 22½ in. x 32 in.	40 "	96 0 0	C.	
406	32-oz., 22½ in. x 32 in.	160 "	91 0 0	C.	
413	32-oz., 21½ in. x 28½ in.	120 "	91 0 0	C.	
416	12-oz., 20½ in. x 27 in.	80 "	86 0 0	C.	
417	16-oz., 20½ in. x 27 in.	160 "	81 0 0	C.	
420	32-oz., 20½ in. x 27 in.	120 "	91 0 0	C.	
421	64-oz., 20½ in. x 27 in.	120 "	106 0 0	C.	
424	16-oz., 18½ in. x 23½ in.	80 "	89 0 0	C.	
427	32-oz., 18½ in. x 23½ in.	80 "	96 0 0	C.	
431	16-oz., 20 in. x 30 in.	80 "	86 0 0	C.	
432	20-oz., 20 in. x 30 in.	40 "	96 0 0	C.	
434	32-oz., 20 in. x 30 in.	40 "	96 0 0	C.	
437	12-oz., 18 in. x 27 in.	80 "	89 0 0	C.	
438	16-oz., 18 in. x 27 in.	160 "	84 0 0	C.	
439	20-oz., 18 in. x 27 in.	40 "	96 0 0	C.	
440	24-oz., 18 in. x 27 in.	80 "	96 0 0	C.	
441	32-oz., 18 in. x 27 in.	80 "	96 0 0	C.	
BOOKBINDERS' CLOTH.					
			per yard		
462	Brown, 36 in. x 36 yard rolls	12 rolls	0 2 11	C.	Brella Pty. Ltd.
463	Black, 36 in. x 36 yard rolls	36 "	0 2 11	C.	
465	Dark Blue, 36 in. x 36 yard rolls	24 "	0 2 11	C.	
BOOKBINDERS' CANVAS.					
			per sheet		
469	Green, 39 in. x 34 in.	7,000 sheets	0 3 0½	C.	Brella Pty. Ltd.
471	Blue, 39 in. x 34 in.	4,000 "	0 3 0½	C.	
472	Grey, 39 in. x 34 in.	7,000 "	0 3 0½	C.	
473	Drab, 39 in. x 34 in.	2,000 "	0 3 0½	C.	
BOOKBINDERS' LEATHER—FLAT FINISH.					
			s.f.		
480	Calf, Law, Smooth	24 skins	C.	Purchase, Clause 109
485	Sheep, Rough	240 "	0 2 0	C.	
487	Roan, Red, Straight Grained	108 "	0 2 0	C.	S. L. Middleton and Co.
488	Roan, Brown, Straight Grained	48 "	0 2 0	C.	
489	Roan, Green, Straight Grained	48 "	0 2 0	C.	
490	Roan, Blue, Straight Grained	144 "	0 2 0	C.	
491	Roan, Black, Straight Grained	48 "	0 2 0	C.	
ENVELOPES.					
			per 1,000		
S7	5½ in. x 3½ in., Manilla, Pocket	500,000	0 18 6	C.	Spicers (Australia) Pty. Ltd.
S11	3½ in. x 5½ in., Window Face, Banker's	500,000	1 4 0	C.	Tomasetti and Son Pty. Ltd.
S21	3½ in. x 6½ in., Window Face, Banker's	1,000,000	1 6 0	C.	
S36	4 in. x 9 in., Manilla, Banker's	1,000,000	1 5 11	C.	R. B. Shankley Pty. Ltd.
S37	9 in. x 4 in., Manilla, Pocket	1,000,000	1 8 3	C.	Spicers (Australia) Pty. Ltd.
S44	9 in. x 6 in., Manilla, Pocket	500,000	2 7 0	C.	R. B. Shankley Pty. Ltd.

CONTRACTS ACCEPTED—*continued.*

Item No.	Description.	Quantity.	Rate.	Country of Origin.	Name of Contractor.
ENVELOPES—<i>continued.</i>					
S48	Demy, 4½ in. x 10½ in., Kraft Brown, Banker's	500,000	£ s. d. per 1,000 1 15 8	C.	} Alex. Cowan (Australia) Pty. Ltd.
S56	10½ in. x 8½ in., Manilla, Pocket	250,000	3 17 6	C.	
S62	15 in. x 11 in., Kraft Brown, Pocket	100,000	9 15 0	C.	
S63	16 in. x 11 in., Kraft Brown, Pocket	50,000	10 0 0	C.	} T. T. Eadie Pty. Ltd.
BLOTTING PAPER.					
S77	White Demy, 38 lb.	750 reams	per lb. 0 1 7.375	C.	Wiggins, Teape, and Alex. Pirie (Victoria) Pty. Ltd.
BROWN PAPER.					
S82	Kraft, 63 lb., 30 in. x 45 in.	500 "	per ton 152 0 0	C.	} E. C. Blackwood Pty. Ltd.
S83	Kraft, 83 lb., 30 in. x 45 in.	500 "	152 0 0	C.	
S84	Kraft, 166 lb., 45 in. x 60 in.	100 "	152 0 0	C.	
WHITE H.S. DUPLICATING PAPER.					
S110	Foolscap, 8½ in. x 13½ in.	50,000 reams	per ream 0 8 11½	C.	L. A. Wade Pty. Ltd.
DRAWING CARTRIDGE.					
S352	15 in. x 22 in.	2,000 "	2 9 10	C.	Shoalhaven Paper Mills Pty. Ltd.
TRACING PAPER.					
S184	30-in. wide in rolls of 50 yards, Heavyweight	200 rolls	per roll 3 3 6 less 10 per cent., less 2½ per cent.	B.	R. C. Paterson and Co. Pty. Ltd.
TRACING CLOTH.					
S185	Dull Back, 42 in. (20-yard rolls)	200 "	10 10 0 less 2½ per cent.	B.	Harding and Halden Pty. Ltd.

ORDERS IN COUNCIL.—(Series 1960-61.)**STATE ELECTRICITY COMMISSION.**

4405. For the supply of soft solder for a period of two years, to Specification No. 61-62/18, at Schedule rates.—W. H. Billings and Sons Pty. Ltd.

4406. For the sale by the Commission of approximately 1,700 feet of pipe-line and ancillary equipment from Buckley's Hill Reservoir, £15,500.—Latrobe Valley Water and Sewerage Board.

4407. For the supply of 22,000-volt expulsion fuse elements for a period of two years, to Specification No. 60-61/335, at Schedule rates.—Switchgear Pty. Ltd.

4408. For the construction of rail sidings at site of Hazelwood Power Station, £30,135 (estimated).—Victorian Railways.

4409. For the supply of polyvinyl chloride hard-drawn copper aerial cable for consumers' services for a period of one year, at Schedule rates.—Warburton Frankl Industries (Melbourne) Pty. Ltd.

4410. For the supply of safety helmets, caps and head harness, for a period of two years, to Specification No. 61-62/19, at Schedule rates.—William Lewis Pty. Ltd.

Approved by the Governor in Council, 15th August, 1961.—A. MAHLSTEDT, Clerk of the Executive Council.

ORDERS IN COUNCIL.—(Series 1961-62.)**EDUCATION DEPARTMENT.**

679. Four electric sewing machines, for Preston Technical School, £155.—Singer Sewing Machine Co.

680. Two portable arc welding units, £231 4s.; one only pilot arc welder, £145; three flex units and accessories, £57; three additional shields and gloves, £9, for Preston Technical School.—Murex (Aust.) Ltd.

681. One only pedestal grinder, complete with wheel guards and eye shields, for Preston Technical School, £121 1s. 4d.—Bennie Teare Pty. Ltd.

682. Three electric training aids power supplies and three common items boards, for Preston Technical School, £141.—Ordnance Factory, Maribyrnong.

683. One only Universal hobbing machine, for Caulfield Technical College, £2,500.—Qualos Machine Tools Pty. Ltd.

684. One only milling attachment, for Caulfield Technical College, £331.—Herbert Osborne Pty. Ltd.

(These are in lieu of Item No. 293 in the Order in Council published in the *Government Gazette*, dated 2nd August, 1961.)

685. Three gear boxes, £129, and two final drive units, £136, for Richmond Technical School.—Ford Motor Co.

(This is in lieu of Item No. 306 in the Order in Council published in the *Government Gazette*, dated 2nd August, 1961.)

Approved by the Governor in Council, 22nd August, 1961.—A. MAHLSTEDT, Clerk of the Executive Council.

FORESTS COMMISSION.

Loan Fund Act No. 6691, Item 1—

686. To the purchase of allotment 60, Parish of Olangolah, County of Polwarth, comprising 223 acres 1 rood and 19 perches of land for Forest purposes, £1,116 16s. 11d.—A. E. and G. N. Beer, of Arwyn Vale, Tanybryn, via Colac.

Approved by the Governor in Council, 18th July, 1961.—A. MAHLSTEDT, Clerk of the Executive Council.

PUBLIC WORKS.

687. Ararat Mental Hospital, alterations to steam reticulation, £1,333 12s. 6d.—Dawson Plumbing Service.—(N.234012.)

688. Court House, Maryborough, electrical installation in toilet block, £279.—Ernest Taylor and Co. Pty. Ltd. (N.136546 "A").

Approved by the Governor in Council, 22nd August, 1961.—A. MAHLSTEDT, Clerk of the Executive Council.

Water Acts.

STATE RIVERS AND WATER SUPPLY COMMISSION.
SOUTH FRANKSTON URBAN DISTRICT.

NOTICE to owners of tenements in the under-mentioned streets in the South Frankston Urban District, and the private streets, lanes, courts and alleys opening thereto:—

South Frankston.

Baden Powell-drive, from end of existing main opposite lot 24, to a point opposite lot 9, about $\frac{1}{2}$ chain north-westerly from Seaview-road.
Bayview-road, from end of existing main opposite lot 62 on lodged plan of subdivision No. 11532 to Foote-street.
Blair-avenue, from end of existing main opposite lot 29 to Idon-avenue.
Cypress Point-drive.
Handley-court.
Harrow-street, from Frome-avenue to Bayview-road.
Helvetia-court, from end of existing main opposite lot 41 to Towerhill-road.
Idon-avenue, from (i) Gowrie-avenue to Pratt-avenue, and (ii) end of existing main opposite lot 110 to Woolston-drive.
Overport-road, from end of existing main about $5\frac{1}{2}$ chains north-westerly from Hamilton-grove to a point about $1\frac{1}{2}$ chains north-westerly.
Oxford-street.
Pratt-avenue, from The Crest to Idon-avenue.
Scoble-street, from end of existing main opposite lot 43 to Gowrie-avenue.
Summit-road.
The Close, from The Range to a point opposite lot 62 on lodged plan of subdivision No. 11579, about 4 chains south-westerly.
The Crest, from The Range to Pratt-avenue.
Towerhill-road, from Overport-road to a point opposite the Primary School, about $7\frac{1}{2}$ chains south-easterly.
Woolston-drive, from Amberley-crescent to Yuille-street.

The main pipe in the said streets being laid down, the owners of all tenements situated as above are hereby required; on or before the 2nd October next, to cause proper pipes and stop cocks to be laid, so as to supply water within such tenements from the main pipe.

E. BROWN,
State Rivers and Water Supply Commission.
Melbourne, 25th August, 1961.

Water Acts.

STATE RIVERS AND WATER SUPPLY COMMISSION.
MORNINGTON URBAN DISTRICT.

NOTICE to owners of tenements in the under-mentioned streets in the Mornington Urban District, and the private streets, lanes, courts and alleys opening thereto:—

Mount Martha.

Alice-street, from Maude-street to a point opposite lot 1, about 4 chains north-westerly.
Augusta-street, from Osborne-drive to The Esplanade.
Bird Rock-avenue, from Albert-street to a point opposite lot 1, about $7\frac{1}{2}$ chains north-westerly.
Blencairn-avenue.
Clarkes-avenue, from end of existing main opposite lot 11 to a point opposite lot 15, about $3\frac{1}{2}$ chains south-easterly.
Coral-road, from The Esplanade to a point opposite lot 26, about $2\frac{1}{2}$ chains south-westerly from Prince-street.
Craigie-road, from Osborne-drive to a point opposite lot 105, about 3 chains north-westerly.
Inga-parade, from end of existing main opposite lot 3 to Walpole-street.
Kilburn-grove, from end of existing main opposite lot 21 to a point opposite lot 11, about 11 chains southerly.
Langrigg-avenue, from end of existing main opposite lot 46 to Watsons-road.
Lotriel-court.
Maude-street, from Helena-street to Alice-street.
Newton-street, from Augusta-street to a point opposite lot 8, about $2\frac{1}{2}$ chains north-easterly from Alice-street.
Reeve-street, from Watsons-road to a point opposite lot 56, about $3\frac{1}{2}$ chains south-easterly.
Smith-street, from end of existing main opposite lot 85 to Osborne-drive.
Victoria-crescent, from The Esplanade to a point opposite lot 14, about 2 chains south-easterly from Lotriel-court.
Walpole-street.

Mornington.

Amelia-avenue.
Butler-avenue.
Harrison-court.
Inglis-street.

Right-of-way, from Shandon-street, via rear of lots 183 to 189, to Beleura Hill-road.
Selwood-court.

Shandon-street, from end of existing main opposite lot 143 to a point opposite lot 97 about 2 chains easterly from Beleura Hill-road.
Warner-avenue.

The main pipe in the said streets being laid down, the owners of all tenements situated as above are hereby required, on or before the 2nd October next, to cause proper pipes and stop cocks to be laid, so as to supply water within such tenements from the main pipe.

E. BROWN,
State Rivers and Water Supply Commission.
Melbourne, 25th August, 1961.

*Housing Act 1958.*NOTICE OF RESOLUTION UNDER SECTION 99 (4)
OF ACT No. 6275.

NOTICE is hereby given that Housing Commission on the 7th day of August, 1961, resolved as follows:—

"Whereas Housing Commission in respect of the lands described in the Schedule hereto has published a General Notice under sub-section (3) of section 40 of the *Slum Reclamation and Housing Act 1938*, Housing Commission hereby resolves that the lands described in the Schedule hereto are finally appropriated for the purpose of the *Housing Act 1958*."

SCHEDULE.

All that piece of land situate within the municipality of the City of Broadmeadows and being that road shown coloured brown on plan of subdivision number 5883 lodged in the Office of Titles and lying between the westerly prolongations of the northern and southern boundaries of lot number 24 on the said plan of subdivision lodged as aforesaid.

G. G. BOLWELL,
Secretary.

*Housing Act (Section 99 of Act No. 6275).*GENERAL NOTICE TO PARTIES EMPOWERED BY
THE LANDS COMPENSATION ACT 1958 TO SELL
AND CONVEY OR GRANT AND RELEASE
PURSUANT TO SECTION 99 OF ACT No. 6275.GENERAL NOTICE TO TREAT FOR LAND IN A RECLAMATION
AREA AT CARLTON.

IN pursuance of the provisions contained in the *Housing Act 1958* and of the *Lands Compensation Act 1958*, the Housing Commission (hereinafter referred to as "the Commission") hereby doth give notice that the lands, tenements and hereditaments described in the Schedule hereto are required for the purpose of the *Housing Act* and that the Commission is authorized by the provisions of section 68 of the *Housing Act* to purchase or take compulsorily the said lands.

And the Commission accordingly hereby gives notice to all the parties interested in such land and to all persons empowered by the *Lands Compensation Act 1958* to sell and convey or grant and release the land so required that it requires to take and purchase the land referred to in the said Schedule hereto and that it is willing to treat with such parties or persons for the purchase thereof and as to the compensation to be made and for the damage that may be sustained by reason of the execution of the works.

And further the Commission hereby requires such parties or persons, on or before the expiration of 21 days, from the thirty-first day of August, 1961, to deliver to the offices of the Commission, at 179 Queen-street, Melbourne, a statement in writing of the particulars of the estate and interest in the said lands, tenements and hereditaments and of the claims made in respect thereof.

Dated the fourteenth day of August, 1961.

By order of the Commission,
G. G. BOLWELL,
Secretary.

SCHEDULE.

All that land situate within the municipality of the City of Melbourne being Crown allotments 1 to 7 (both inclusive) and Crown allotments 28 to 34 (both inclusive), all of section 70A, at Carlton, in the Parish of Jika Jika.

Plans are available for inspection at the Estates Branch of the Housing Commission, situated on the Seventh Floor at 179 Queen-street, Melbourne, and forms for the making of claims will also be available on application to the Commission.

LAW DEPARTMENT.

SITTINGS OF THE SUPREME COURT FOR THE HEARING OF CRIMINAL TRIALS AND FOR THE TRIAL OF CAUSES ELSEWHERE THAN IN MELBOURNE.

HIS Excellency the Governor of the State of Victoria, by and with the advice of the Executive Council thereof, doth by Order made on the 29th August, 1961, amend the Order in Council approved on the 15th November, 1960, appointing certain dates for the holding of the Sittings of the Supreme Court for the hearing of Criminal Trials and for the Trial of Causes elsewhere than in Melbourne, during the year 1961, as indicated in the second column of the subjoined Schedule, so far as the Court at the place named in the first column of such Schedule is concerned.

SCHEDULE.

Place; Alteration of Dates for the Month of September, 1961.

Ballarat; Criminal and Civil Business—Monday, 4th, to Friday, 22nd September, 1961.

A. MAHLSTEDT,
Clerk of the Executive Council.

At Government House,
Melbourne, 29th August, 1961.

STATE COAL MINE INDUSTRIAL TRIBUNAL ACT 1932.

AWARD No. 81.

THE State Coal Mine Industrial Tribunal, in pursuance of the powers in that behalf conferred by the provisions of the *State Coal Mine Industrial Tribunal Act 1932* (No. 4030), and constituted as provided by the said Act and the Order in Council made thereunder hereby determines and awards as follows (that is to say):—

(1) That Award No. 78 dated 5th April, 1955, as varied be further varied as follows:—

By deleting from sub-clause (a) of clause 1 the amount of "£13 15s." and inserting in lieu thereof the amount of "£14 7s."

(2) That the provisions of this Award shall come into operation as and from the 9th day of July, 1961.

Dated this 7th day of August, 1961.

G. L. DETHRIDGE,
Chairman, State Coal Mine Industrial Tribunal.

Audit Act 1958.

OCCUPANTS OF DESIGNATED OFFICES TO CERTIFY ACCOUNTS.

HIS Excellency the Governor of the State of Victoria, by and with the advice of the Executive Council thereof, and in pursuance of the provisions of clause 3 of the Public Accounts and Stores Regulations 1958, doth by Order made on the 22nd August, 1961, designate, as from and inclusive of 1st September, 1961, the offices of the Chairman and Deputy Chairman of the Victorian Dried Fruits Board offices the occupants of which shall certify accounts for expenditure in respect of the said Board.

A. MAHLSTEDT,
Clerk of the Executive Council.

At Government House,
Melbourne, 22nd August, 1961.

Town and Country Planning Act 1958, as amended.

CITY OF BROADMEADOWS PLANNING SCHEME.

AMENDMENT No. 6, 1960.

Notice of Approval.

IN pursuance of the powers conferred by the *Town and Country Planning Act 1958*, as amended, the Governor in Council, by and with the advice of the Executive Council thereof, on the 29th August, 1961, approved a planning scheme entitled the City of Broadmeadows Planning Scheme, Amendment No. 6, 1960, in respect of part of the municipal district of the City of Broadmeadows.

A copy of the planning scheme as approved may be inspected during office hours at the office of the Town and Country Planning Board, 61 Spring-street, Melbourne; at the office of the City of Broadmeadows, at Broadmeadows; and, when available, at the Office of Titles, Melbourne, and at the Central Plan Office of the Department of Crown Lands and Survey, Melbourne.

W. H. CRAIG, Secretary,
Town and Country Planning Board.

No. 77.—7326/61.—2

Country Fire Authority Act.
PERMISSION TO HOLD FIRE BRIGADE
DEMONSTRATION.

IN pursuance with the provisions of section 103 of the *Country Fire Authority Act 1958*, the Country Fire Authority has granted permission for the holding of a Fire Brigade Demonstration as under:—

RURAL FIRE BRIGADES.

At Kerang, on Saturday, 24th March, 1962.

Dated this 24th day of August, 1961.

J. L. ALLEN,
Secretary.

Country Fire Authority Act.
PERMISSION TO HOLD FIRE BRIGADE
DEMONSTRATION.

IN pursuance with the provisions of section 103 of the *Country Fire Authority Act 1958*, the Country Fire Authority has granted permission for the holding of a Fire Brigade Demonstration as under:—

URBAN FIRE BRIGADES.

At Sale, on Saturday, 2nd December, 1961.

Dated this 25th day of August, 1961.

J. L. ALLEN,
Secretary.

Country Fire Authority Act.
PERMISSION TO HOLD FIRE BRIGADE
DEMONSTRATION.

IN pursuance with the provisions of section 103 of the *Country Fire Authority Act 1958*, the Country Fire Authority has granted permission for the holding of a Fire Brigade Demonstration as under:—

URBAN FIRE BRIGADES.

At Mildura, on Monday, 29th January, 1962.

J. L. ALLEN,
Secretary.
22nd August, 1961.

TEACHING SERVICE (TEACHERS TRIBUNAL)
REGULATIONS.

ELECTION OF A MEMBER OF THE COMMITTEE OF CLASSIFIERS FOR THE PRIMARY SCHOOLS DIVISION, EDUCATION DEPARTMENT.

I HEREBY give notice, pursuant to clause 12 of Regulation 2 of the Teaching Service (Teachers Tribunal) Regulations, at the election of a Classifier for the Primary Schools Division, Phillip Thurlby Dwyer was the only candidate duly nominated, and I hereby declare the said

PHILLIP THURLBY DWYER

to be duly elected to the office of Member of the Committee of Classifiers for the Primary Schools Division for the period commencing on the 17th November, 1961.

G. FENNELL,
Returning Officer.

Office of the Teachers Tribunal,
Melbourne, 28th August, 1961.

TEACHING SERVICE ACT 1958.

IT is hereby notified that a charge of being absent without leave has been preferred against Ronald James Mason, teacher, Education Department, under section 55 of the *Public Service Act 1958* (as extended and made applicable to members of the Teaching Service by section 73 of the *Teaching Service Act 1958*) and that a registered letter asking him whether he admits or denies the truth of the charge has been posted to his last-known address, viz.—11 Coulson-street, Rozelle, Sydney, New South Wales.

Unless a reply to this communication is received by Friday, the 22nd September, 1961, he shall be deemed to deny the truth of the charge, and the investigation thereof will be proceeded with at the Office of the Teachers Tribunal, Birdwood-avenue, South Yarra, at 10 a.m. on Tuesday, the 26th September, 1961.

G. FENNELL,
Secretary.

Office of the Teachers Tribunal,
Melbourne, 28th August, 1961.

Victoria.

COUNTRY ROADS BOARD.

IN pursuance of the provisions of section 9 (1) of the *King-street Bridge Act 1957* (No. 6156), the Country Roads Board doth hereby certify that the construction of the vehicular and tramway overpass structure in Flinders-street and over King-street, Melbourne, referred to in section 2 of the said Act, has been completed.

The common seal of the Country Roads Board was affixed hereto on the twenty-first day of August, One thousand nine hundred and sixty-one in the presence of—

D. V. DARWIN, Chairman.
(SEAL) W. H. NEVILLE, Member.
R. E. V. DONALDSON, Secretary.

Country Roads Board,
60 Denmark-street, Kew, E.4.

The Constitution Act Amendment Act 1958.

CLERK OF THE PARLIAMENTS.

HIS Excellency the Governor of the State of Victoria, by and with the advice of the Executive Council thereof, doth by Order made on the 29th August, 1961, and in pursuance of the provisions of the *Constitution Act Amendment Act 1958*, appoint Roy Stanley Sarah, to be Clerk of the Parliaments, to date from 12th September, 1961.

A. MAHLSTEDT,
Clerk of the Executive Council.

At Government House,
Melbourne, 29th August, 1961.

APPOINTMENTS.

HIS Excellency the Governor of the State of Victoria, by and with the advice of the Executive Council thereof, has, by Orders made on the 22nd day of August, 1961, been pleased to make the under-mentioned appointments, viz.:—

CHIEF SECRETARY'S DEPARTMENT.
Electoral Registrars (Acting).

NORMAN DONALD PUNIARD
to be Electoral Registrar (Acting) for the Bairnsdale, Bruthen, Lindenow, Lucknow, Maffra, Omeo, Orbost, Rosedale, Stratford, Toongabbie and Walhalla Subdivisions of the Electoral District of Gippsland East; and for the Foster, Leongatha, Mirboo North, Sale, Traralgon and Yarram Subdivisions of the Electoral District of Gippsland South, to take effect on and from the 8th August, 1961, during the absence on leave of John Henry Page;

CLOUS STEFFEN
to be Electoral Registrar (Acting) for the Ballaarat, Ballaarat North, Clunes, Creswick, Daylesford, Gong Gong and Learmonth Subdivisions of the Electoral District of Ballaarat North; and for the Bacchus Marsh, Ballaarat East, Ballaarat West, Ballan, Sebastopol and Warrenheip Subdivisions of the Electoral District of Ballaarat South, to take effect on and from the 28th August, 1961, during the absence on leave of Arthur Robert Mallett;

MAXWELL BARNET PERKINS
to be Electoral Registrar (Acting) for the Brankholme, Casterton, Hamilton, Harrow, Mortlake and Penshurst Subdivisions of the Electoral District of Dundas; and for the Allansford, Koroit, Port Fairy, Portland and Warrnambool Subdivisions of the Electoral District of Portland, to take effect on and from the 21st August, 1961, during the absence on leave of Archibald James Milligan MacPherson;

RICHARD ERIC KERR
to be Electoral Registrar (Acting) for the Cobram, Nathalia, Numurkah, Rutherglen, Shepparton and Yarrowong Subdivisions of the Electoral District of Murray Valley; and for the Cohuna, Echuca, Kyabram, Mitiamo, Murchison, Nagambie, Pyramid Hill, Rochester, Rushworth and Tatura Subdivisions of the Electoral District of Rodney, to take effect on and from the 4th September, 1961, during the absence on leave of Keith Howlett;

AFTON LINDSAY J. MORTIMER
to be Electoral Registrar (Acting) for the Berwick, Cranbourne, Dandenong, Dandenong North, Keysborough and Mordialloc East Subdivisions of the Electoral District of Dandenong; and for the Box Hill South, Clayton, Mount Waverley and Mulgrave Subdivisions of the Electoral District of Mulgrave, to take effect on and from the 28th August, 1961, during the absence on leave of Arthur Ross Croucher;

EDWARD JOSEPH GOODWIN
to be Electoral Registrar (Acting) for the Heidelberg West and Preston Subdivisions of the Electoral District

of Preston; and for the Reservoir East and Reservoir West Subdivisions of the Electoral District of Reservoir, to take effect on and from the 28th August, 1961, during the absence on leave of Samuel Mitchelmore; and

VICTOR LAURENCE MANNIX
to be Electoral Registrar (Acting) for the Mildura, Ouyen, Rainbow, Redcliffs and Robinvale Subdivisions of the Electoral District of Mildura; and for the Birchip, Boort, Hopetoun, Jeparit, Kerang, Nyah West, Quambatook, Sea Lake, Swan Hill and Wycheproof Subdivisions of the Electoral District of Swan Hill, to take effect on and from the 4th September, 1961, during the absence on leave of Bobbie Sydenham Nicholls.

Superintendent (Acting) of Training Prison.

WILLIAM ARTHUR PROUSE,
pursuant to the provisions of the *Goals Act 1958*, to be Superintendent (Acting) of the Langi Kal Kal Training Centre, from the 1st September, 1961, to the 12th September, 1961, both dates inclusive, during the absence on leave of Gordon Rouvray.

Visiting Justice (Acting) of Training Prison.

JAMES MICHAEL DUGGAN, S.M.,
pursuant to the provisions of section 16 of the *Goals Act 1958*, to be a Visiting Justice (Acting) to the Beechworth Training Prison, from the 21st August, 1961, to the 10th September, 1961, both dates inclusive, during the absence on leave of Ronald Joseph Brown.

DEPARTMENT OF HEALTH.

Municipal Representative on Hospital Committee.

COUNCILLOR JOHN JOSEPH GINIFER
to be Municipal Representative on the Committee of Management of Altona District Hospital, pursuant to the provisions of section 48 of the *Hospitals and Charities Act 1958*, for a period of three years.

DEPARTMENT OF THE TREASURER.

Collector of Imposts.

JOHN OLSSON
to be Collector of Imposts, Victorian Dried Fruits Board, with effect from and inclusive of 1st September, 1961.

LAW DEPARTMENT.

Judge of the Supreme Court.

URBAN GREGORY GOWANS, B.A., LL.B., Q.C., A Barrister at Law of Victoria who has practised for a longer period than eight years,
to be a Judge of the Supreme Court of the State of Victoria in the place of the Honorable Charles Gavan Duffy, deceased, to take effect from the date of commencement of duty.

Properly Qualified Analyst.

COLLIN ELWYN WOOLCOCK, Portland Hospital, Portland, to be approved as a Properly Qualified Analyst for the purposes of section 408 of the *Crimes Act 1958*, to take effect from the date of commencement of duty.

Deputy Coroner.

ERNEST FACER, J.P., Corryong,
to be a Deputy Coroner, pursuant to the provisions of the *Coroners Act 1958*, to act and have jurisdiction for and during the absence of the Coroner at and in the vicinity of Corryong; and

DOUGLAS MITCHELL DAVIS, J.P., Foster,
to be a Deputy Coroner, pursuant to the provisions of the *Coroners Act 1958*, to act and have jurisdiction for and during the absence of the Coroner at and in the vicinity of Foster.

Justices of the Peace.

WILLIAM BRUCE JEAVONS, Carpenter-street, Lakes Entrance,
to Keep the Peace in the Eastern Bailiwick of the State of Victoria;

DOUGLAS DUNCAN FRASER, 45 St. Albans-road, East Geelong,
to Keep the Peace in the Southern Bailiwick of the State of Victoria;

JOHN CLYDE HALL, Cooma,
to Keep the Peace in the Midland Bailiwick of the State of Victoria; and

DAVID ALLAN JEANES, 24 Wells-road, Mordialloc,
to Keep the Peace in the Central Bailiwick of the State of Victoria.

Commissioners for Taking Declarations, &c.
 VINCENT ARTHUR DUNN, 17 Beaver-street, Box Hill South,
 EDWARD JOHN CLIFFORD, 4 Campaspie-street, Box Hill North,
 LESLIE JOHN TONGUE, 140 Essex-street, Pascoe Vale,
 HAROLD CHARLES PERKINS, 20 Coolabah-street, Doncaster, and
 JACK WILLARD-TURTON, 63 Loughnans-road, Ringwood,
 to be Commissioners for taking Declarations and Affidavits, pursuant to the provisions of the *Evidence Act 1958*, to resign upon removing from the neighbourhood of the addresses stated;

HARVEY JOHN MATTHEWS, Department of Mines, Melbourne, and
 FRANCIS WILLIAM HENRY TOLL, Motor Registration Branch, Melbourne,
 to be Commissioners for taking Declarations and Affidavits, pursuant to the provisions of the *Evidence Act 1958*, to refrain from charging fees and to resign upon ceasing to occupy their present positions; and

DOUGLAS FREDERICK ANGUS, c/o Erooms Motors Pty. Ltd., 50 Buckley-street, Footscray,
 to be a Commissioner for taking Declarations and Affidavits, pursuant to the provisions of the *Evidence Act 1958*, to resign upon ceasing to occupy his present position.

Clerk of the Peace, &c.

JOHN MAHONEY
 to be Clerk of the Peace for the Central Bailiwick of Victoria, Registrar of the County Court at Melbourne, and Clerk of the Court of Mines at Heidelberg, during the absence of R. H. Goss on annual leave, to take effect from the date of commencement of duty.

LOCAL GOVERNMENT DEPARTMENT.

Member and Chairman of Building Regulations Committee.
 ALBERT KEITH LINES,
 pursuant to section 920 of the *Local Government Act 1958*, to be a Member and Chairman of the Building Regulations Committee for a period of three years ending on the 22nd August, 1964.

A. MAHLSTEDT,
 Clerk of the Executive Council.

At Government House,
 Melbourne, 22nd August, 1961.

APPOINTMENT.

HIS Excellency the Governor of the State of Victoria, by and with the advice of the Executive Council thereof, has, by Order made on the 29th day of August, 1961, been pleased to make the under-mentioned appointment, viz.:—

DEPARTMENT OF WATER SUPPLY.
Member of Sewerage Authority.

JOSEPH CURRAN
 to be a Member of the Dandenong Sewerage Authority, to hold office as such for a period of four years commencing on the 15th day of September, 1961, his present term of office expiring on the 14th day of September, 1961, subject to the provisions of the *Sewerage Districts Act 1958*.

A. MAHLSTEDT,
 Clerk of the Executive Council.

At Government House,
 Melbourne, 29th August, 1961.

RESIGNATIONS.

HIS Excellency the Governor of the State of Victoria, by and with the advice of the Executive Council thereof, has, by Orders made on the 22nd day of August, 1961, accepted the resignations of the persons named hereunder of the offices mentioned, viz.:—

LAW DEPARTMENT.

MAURICE CUNNINGHAM JAMES, from the Commission of the Peace for the Western Bailiwick of the State of Victoria.

ROBERT CHARLES TYSON CREIGHTON, from the Commission of the Peace for the Central Bailiwick of the State of Victoria.

KELVIN EDWIN HOSKEN, as a Commissioner for taking Declarations and Affidavits, pursuant to the provisions of the *Evidence Act 1958*.

A. MAHLSTEDT,
 Clerk of the Executive Council.

At Government House,
 Melbourne, 22nd August, 1961.

DEPARTMENT OF CROWN LANDS AND SURVEY.

At Government House, Melbourne, the twenty-second day of August, 1961.

PRESENT:

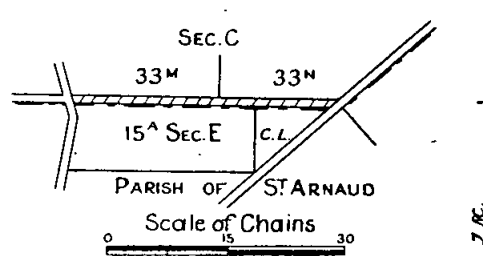
His Excellency the Governor of Victoria.
 Mr. Rylah | Mr. Mibus
 Mr. Thompson | Mr. Mack.

UNUSED ROADS CLOSED.

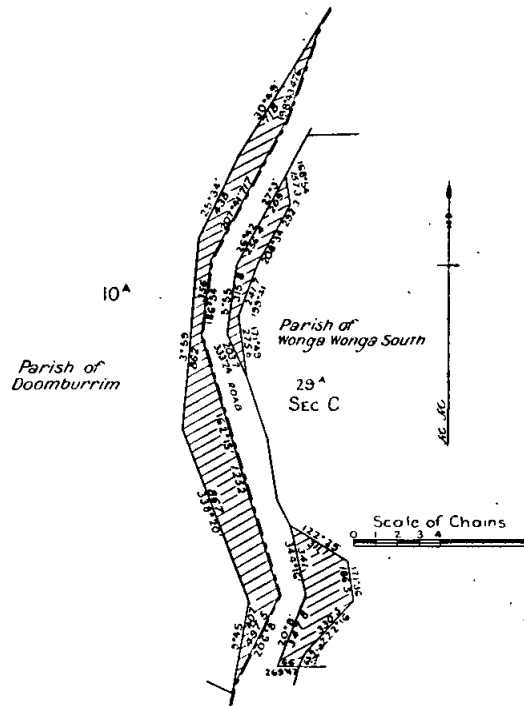
HIS Excellency the Governor of the State of Victoria, by and with the advice of the Executive Council thereof, doth hereby direct that, in pursuance of the provisions of section 349 of the *Land Act 1958*, the unused roads referred to hereunder be closed, viz.:—

Parish of Glenmaggie, County of Tanjil, being the road between allotment 36 and allotment 38c.—(G.178⁽¹⁰⁾) (H.027187).

Parish of Gowar, County of Kara Kara, being the road indicated by hachure on plan hereunder.—(G.201⁽⁶⁾) (W.81086).



Parishes of Doomburrim and Wonga Wonga South, County of Buln Buln, being the portions of the width of the road indicated by hachure on plan hereunder.—(D.207⁽⁶⁾) (W.353⁽¹¹⁾) (G.58012).



And the Honorable Keith Hector Turnbull, Her Majesty's Commissioner of Crown Lands and Survey for the State of Victoria, shall give the necessary directions herein accordingly.

A. MAHLSTEDT,
 Clerk of the Executive Council.

DEPARTMENT OF CROWN LANDS AND SURVEY.

At Government House, Melbourne, the twenty-second day of August, 1961.

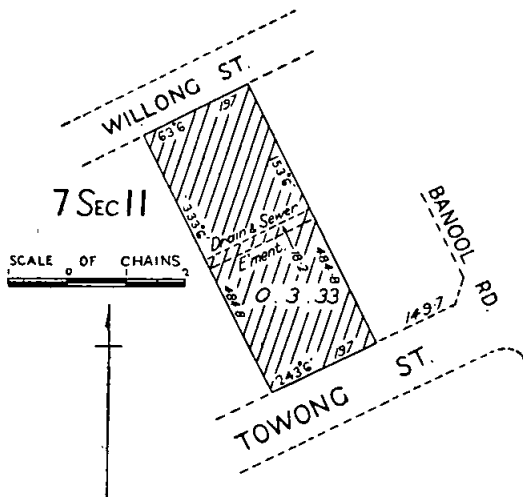
PRESENT:

His Excellency the Governor of Victoria.
 Mr. Rylah | Mr. Mibus
 Mr. Thompson | Mr. Mack.

LAND TEMPORARILY RESERVED AS A SITE.

HIS Excellency the Governor of the State of Victoria, by and with the advice of the Executive Council thereof, doth hereby, in pursuance of the provisions of the Land Act 1958, reserve, temporarily, and also except from occupation for mining purposes, under any miner's right, the land hereinafter described:—

BEETHANG (TALLANGATTA).—Site for Public Buildings, 3 roods 33 perches, Parish of Beethang, County of Bogong, as indicated by hachure on plan hereunder.—(B.611*) (Rs.8060).



And the Honorable Keith Hector Turnbull, Her Majesty's Commissioner of Crown Lands and Survey for the State of Victoria, shall give the necessary directions herein accordingly.

A. MAHLSTEDT,
 Clerk of the Executive Council.

DEPARTMENT OF CROWN LANDS AND SURVEY.

At Government House, Melbourne, the twenty-second day of August, 1961.

PRESENT:

His Excellency the Governor of Victoria.
 Mr. Rylah | Mr. Mibus
 Mr. Thompson | Mr. Mack.

REVOCATIONS OF TEMPORARY RESERVATIONS OF LAND BY ORDERS IN COUNCIL.

HIS Excellency the Governor of the State of Victoria, by and with the advice of the Executive Council thereof, doth hereby, in pursuance of the provisions of the Land Act 1958, revoke the temporary reservations of land by Orders in Council hereinafter referred to, viz.:—

SANDHURST.—Orders in Council of 22nd March, 1949, and 29th August, 1950, of 4 acres 1 rood and 1 rood 15 perches more or less of land in the Parish of Sandhurst as a site for Cricket Ground and Public Recreation, so far only as regards the respective portions thereof comprised within the boundaries published in the Government Gazette of 26th July, 1961, and containing 30 perches more or less and 8 perches more or less.—(Rs.5074.)

CONEWARRE.—Order in Council of the 4th August, 1873, of 36 acres 3 roods 17 perches of land in the Parish of Conewarre as a site for Park and Recreation purposes,

revoked as to part by Order of the 25th February, 1904, and the temporary reservation by Order of the 26th August, 1947, of the balance of 16 acres 3 roods 17 perches for the additional purpose of a Public Hall, so far only as regards the portion thereof comprised within the boundaries published in the Government Gazette of 26th July, 1961, and containing 1 rood more or less.—(Rs.1367.)

And the Honorable Keith Hector Turnbull, Her Majesty's Commissioner of Crown Lands and Survey for the State of Victoria, shall give the necessary directions herein accordingly.

A. MAHLSTEDT,
 Clerk of the Executive Council.

LOCAL GOVERNMENT DEPARTMENT.

At Government House, Melbourne, the twenty-second day of August, 1961.

PRESENT:

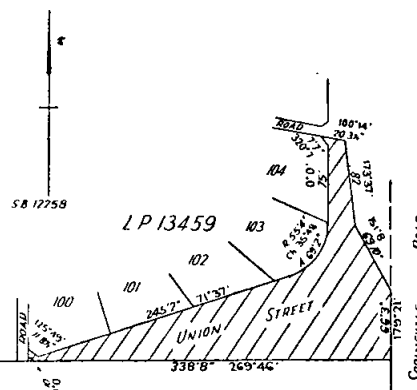
His Excellency the Governor of Victoria.
 Mr. Rylah | Mr. Mibus
 Mr. Thompson | Mr. Mack.

ROAD DISCONTINUED—CITY OF WAVERLEY.

WHEREAS it is provided in section 528 (2) of the Local Government Act 1958, as amended, that where a road (whether or not a public highway but not being a road set out on land of the Crown) or any part thereof is not required for public use, the Governor in Council, on the request of the council of the municipality in which such road is situated, made not less than one month after publishing in a newspaper generally circulating in the district and posting to the registered proprietor (if any) of the land and any person known to have an interest in the land, notice of intention to make such a request, may by Order published in the Government Gazette, direct that such road or part shall be discontinued and thereupon such road or part shall be discontinued accordingly:

And whereas the Council of the City of Waverley requested that the Governor in Council direct that portion of Union-street, Glen Waverley, be discontinued, and has published in a newspaper circulating in the district and posted to the registered proprietor of the land in the street and to all persons known to have an interest in the street notice of intention to make such request:

Now, therefore, His Excellency the Governor of the State of Victoria, by and with the advice of the Executive Council thereof, hereby directs that the said road, which is shown by hachure on the plan hereunder, shall be discontinued and that the land and soil thereof may be sold by the Council of the City of Waverley by agreement.



Measurements are in feet & inches.

And the Honorable Murray Victor Porter, Her Majesty's Minister for Local Government for the State of Victoria, shall give the necessary directions herein accordingly.

A. MAHLSTEDT,
 Clerk of the Executive Council.

LOCAL GOVERNMENT DEPARTMENT.

At Government House, Melbourne, the twenty-second day of August, 1961.

PRESENT:

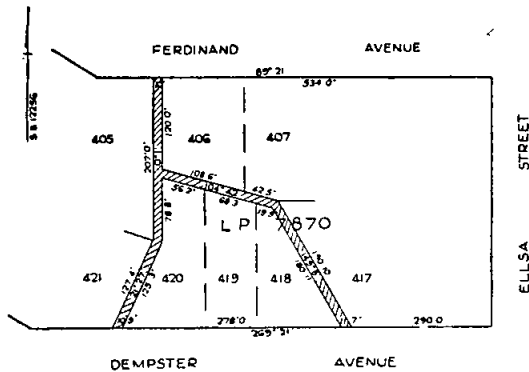
His Excellency the Governor of Victoria.
 Mr. Rylah | Mr. Mibus
 Mr. Thompson | Mr. Mack.

ROAD DISCONTINUED—CITY OF CAMBERWELL.

WHEREAS it is provided in section 528 (2) of the *Local Government Act 1958*, as amended, that where a road (whether or not a public highway but not being a road set out on land of the Crown) or any part thereof is not required for public use, the Governor in Council, on the request of the council of the municipality in which such road is situated, made not less than one month after publishing in a newspaper generally circulating in the district and posting to the registered proprietor (if any) of the land and any person known to have an interest in the land, notice of intention to make such a request, may by Order published in the *Government Gazette*, direct that such road or part shall be discontinued and thereupon such road or part shall be discontinued accordingly:

And whereas the Council of the City of Camberwell requested that the Governor in Council direct that a road, between Ferdinand-avenue and Dempster-avenue, North Balwyn, be discontinued, and has published in a newspaper circulating in the district and posted to the registered proprietor of the land in the street and to all persons known to have an interest in the street notice of intention to make such request:

Now, therefore, His Excellency the Governor of the State of Victoria, by and with the advice of the Executive Council thereof, hereby directs that the said road, which is shown by hachure on the plan hereunder, shall be discontinued and that the land and soil thereof may be sold by the Council of the City of Camberwell by agreement.



And the Honorable Murray Victor Porter, Her Majesty's Minister for Local Government for the State of Victoria, shall give the necessary directions herein accordingly.

A. MAHLSTEDT,
 Clerk of the Executive Council.

LOCAL GOVERNMENT DEPARTMENT.

At Government House, Melbourne, the twenty-second day of August, 1961.

PRESENT:

His Excellency the Governor of Victoria.
 Mr. Rylah | Mr. Mibus
 Mr. Thompson | Mr. Mack.

APPOINTMENT OF MEMBERS OF THE SCAFFOLDING REGULATIONS COMMITTEE.

PURSUANT to the provisions of the *Local Government (Scaffolding Inspection) Act 1960* (No. 6723), His Excellency the Governor of the State of Victoria, by and with the advice of the Executive Council thereof, hereby appoints the following persons to be members of the Scaffolding Regulations Committee for the period of

three years ending on the 1st September, 1964, and such persons, together with the Supervisor of Scaffolding Inspection, shall form the said Committee:—

- (a) DAVID TREZISE ROBERTSON, a qualified engineer;
- (b) WILLIAM JAMES FAHEY, who is appointed on the recommendation of the Minister of Labour and Industry;
- (c) THOMAS WILLIAM MORRIS, who is appointed on the recommendation of the Building Regulations Committee appointed under Part XLIX of the *Local Government Act 1958*;
- (d) HOWARD FRANCIS WILLIAM DAWSON, one of three persons whose names were submitted by the executive committee of the Municipal Association of Victoria;
- (e) HORACE ALFRED ERIC TUNKS, one of three persons whose names were submitted by the governing body of the Master Builders Association of Victoria;
- (f) JOSEPH CHARLES CHANDLER, one of three persons whose names were submitted by the Melbourne Trades Hall Council; and
- (g) HERBERT WILLIAM TINNING, one of three persons whose names were submitted by the governing body of the Institute of Municipal Building Surveyors of Victoria.

And the Honorable Murray Victor Porter, Her Majesty's Minister for Local Government for the State of Victoria, shall give the necessary directions herein accordingly.

A. MAHLSTEDT,
 Clerk of the Executive Council.

LOCAL GOVERNMENT DEPARTMENT.

At Government House, Melbourne, the twenty-second day of August, 1961.

PRESENT:

His Excellency the Governor of Victoria.
 Mr. Rylah | Mr. Mibus
 Mr. Thompson | Mr. Mack.

ADJUSTMENT OF COMMON BOUNDARY—SHIRES OF BACCHUS MARSH AND GISBORNE.

PURSUANT to the provisions of section 37 of the *Local Government Act 1958*, as amended, His Excellency the Governor of the State of Victoria, by and with the advice of the Executive Council thereof, hereby orders that, with effect on and from the 1st October, 1961, the boundaries of the conterminous municipal districts of the Shires of Bacchus Marsh and Gisborne shall be altered for the purpose of adjustment and re-defined as set forth hereunder:—

SHIRE OF BACCHUS MARSH.

(Reduced by 4,736 acres to 218.6 square miles and re-defined.)

(Previous Gazettal 1913/797).

Commencing at the junction of the Myrning Creek with the Werribee River; thence generally northerly by the Myrning Creek to the southern boundary of allotment 32, section 7, Parish of Blackwood; thence easterly by a road to the south-eastern angle of that allotment; thence northerly by the eastern boundaries of allotments 32, 33, 39, 40, 43, 44, 47 and 48 to the northern boundary of the last-named allotment; thence westerly by that boundary to the south-eastern angle of allotment 51; thence northerly by the eastern boundaries of allotments 51 and 52 to the north-eastern angle of the last-named allotment; thence easterly by the northern boundary of allotment 53 to the north-eastern angle thereof; thence north-westerly by a road to the most northern angle of allotment 54; thence northerly by a line to the south-eastern corner of the former allotment 8, section 11 (now Permanent Forest); thence south-easterly by a line to a point on the Great Dividing Range due south of the former allotment 13, section K, Parish of Tremtham (now Permanent Forest); thence generally south-easterly and north-easterly by the said dividing range to the north-western corner of the Parish of Bullengarook; thence generally southerly and easterly by the western and southern boundaries of that parish to the south-eastern corner thereof; thence generally southerly by the Djerriwarrh Creek to the Werribee River; thence generally westerly by that river to the north-eastern corner of the Parish of Parwan; thence southerly and westerly by the eastern and southern boundaries of that parish to the Balliang Creek; thence southerly by that creek to the Geelong-Bacchus Marsh road; thence south-westerly by that road

to the south-eastern angle of allotment 20, section A, Parish of Balliang; thence westerly by a road to the north-western angle of allotment 29A; thence southerly by a road to the Little River; thence generally westerly by that river to the south-western corner of the Parish of Balliang; thence northerly by the western boundary of that parish to the south-western angle of the Parish of Gorrockburkghap; thence northerly and westerly by the western boundary of that parish to the south-eastern angle of the Glenmore pre-emptive section; thence northerly by the eastern boundary of that section to the north-eastern angle thereof; thence easterly and northerly by the western boundary of the last-named parish to the Werribee River, and thence generally south-easterly by that river to the point of commencement.

SHIRE OF GISBORNE.

(Enlarged by 4,736 acres to 107.4 square miles and re-defined.)

(Previous Gazette 1905/1629-30).

Commencing at the south-western corner of allotment 20b, Parish of Bullengarook; thence northerly by the western boundary of that parish to the north-western boundary of the County of Bourke; thence north-easterly by that boundary to the southern boundary of allotment 2, section 5A, Parish of Newham; thence easterly by that boundary, southerly, easterly and northerly by the western, southern and eastern boundaries of allotment 6 to the south-western angle of allotment 5; thence easterly and northerly by the southern and eastern boundaries of that allotment to the aforesaid county boundary; thence generally north-easterly by that boundary to the road forming the western boundary of allotment 210, Parish of Kerrie; thence southerly by that road, the western boundary of allotment 207, the eastern boundary of allotment 222 and a line to the north-eastern angle of allotment 224; thence south-easterly by a line to the Barringo Creek; thence southerly by that creek to a point in line with the northern boundary of allotment 163; thence easterly by a line and the northern boundaries of allotments 163 and 162 to the north-eastern angle of the latter allotment; thence southerly by a road, westerly and southerly by the northern and western boundaries of allotment 118, and easterly by a road to the north-western angle of allotment 6A; thence south-easterly by the western boundary of that allotment to Riddells Creek; thence southerly by the centre of the former road forming the western boundaries of allotments 5, 6 and 7, section 35, Parish of Gisborne to the Northern Railway; thence easterly by that railway to the Riddell-Sunbury road; thence generally south-easterly by that road to the Macedon River; thence generally westerly by that river to the eastern boundary of the Parish of Gisborne; thence south-westerly and southerly by that boundary to the Calder Highway; thence south-easterly by that highway to the north-eastern angle of allotment A⁵, Parish of Buttlerjork; thence westerly by the northern boundaries of allotments A⁵, A³, A² and A¹ to the north-western corner of the last-named allotment; thence northerly by the western boundary of the Parish of Buttlerjork to the south-eastern angle of the Parish of Gisborne; thence westerly by the southern boundary of that parish to the Djerrirrh Creek; thence generally southerly by that creek to the south-eastern corner of the Parish of Bullengarook, and thence westerly, northerly and westerly by the southern boundary of that parish to the point of commencement.

And the Honorable Murray Victor Porter, Her Majesty's Minister for Local Government for the State of Victoria, shall give the necessary directions herein accordingly.

A. MAHLSTEDT,
Clerk of the Executive Council.

REVOCATION AND EXCISION OF CROWN
RESERVATIONS ACT 1959.

At Government House, Melbourne, the twenty-second day of August, 1961.

PRESENT:

His Excellency the Governor of Victoria.
Mr. Rylah | Mr. Mibus
Mr. Thompson | Mr. Mack.

REVOCATION OF RESERVATION OF CERTAIN LAND
IN THE TOWNSHIP OF FRANKSTON.

IN pursuance of the provisions of section 3 of the *Revocation and Excision of Crown Reservations Act 1959* (No. 6524), His Excellency the Governor of the

State of Victoria by and with the advice of the Executive Council of the said State, doth hereby revoke the permanent reservation by Order of 4th May, 1927, of an area of 6 acres 2 roods 20 3/10 perches of land in the Township of Frankston, as a site for Public purposes.—(Rs.3396.)

And the Honorable Keith Hector Turnbull, Her Majesty's Commissioner of Crown Lands and Survey for the State of Victoria shall give the necessary directions herein accordingly.

A. MAHLSTEDT,
Clerk of the Executive Council.

COUNTRY ROADS BOARD.

At Government House, Melbourne, the twenty-second day of August, 1961.

PRESENT:

His Excellency the Governor of Victoria.
Mr. Rylah | Mr. Mibus
Mr. Thompson | Mr. Mack.

DECLARATION OF A DEVIATION FROM THE
MIDLAND HIGHWAY IN THE SHIRE OF
MANSFIELD.

WHEREAS by sections 74 and 58 of the *Country Roads Act 1958* (No. 6229) it is amongst other things enacted that when the Country Roads Board under the provisions of the Country Roads Act has by Resolution declared a deviation to be a State highway the said Board may also declare that such deviation shall be in lieu of any existing highway or part thereof named in such Resolution and that on publication in the *Government Gazette* of the Order confirming such Resolution the existing highway or part thereof shall cease to be a State highway or be discontinued as provided in the Resolution: And whereas the said Board has by Resolution declared the deviation on the land described in the First Schedule to such Resolution to be a State highway and has also declared that such deviation shall be in lieu of the part of the existing highway being the land described in the Second Schedule to the said Resolution and that such part of the said existing highway shall be discontinued: Now therefore His Excellency the Governor of the State of Victoria by and with the advice of the Executive Council thereof doth hereby confirm the said Resolution.

*Resolution for Declaration of a Deviation of a State
Highway under the Country Roads Act.*

WHEREAS the land the site of the highway the course of which is below set out was taken by the Board under the provisions of the *Country Roads Act 1958* for the purpose of constructing such highway deviation which highway deviation has now been laid out and formed on the same and whereas the said Board (being the Country Roads Board incorporated under the said Act) thinks that the highway aforesaid is fit to be used as a public highway such Board at a meeting now holden acting under the authority conferred upon it by sections 74 and 58 of the said Act doth by this present resolution hereby declare the said highway deviation the course of which is described in the First Schedule hereto with the commencing and terminating points thereof respectively specified to be part of a State highway within the meaning and for the purposes of the *Country Roads Act 1958*, and the said Board doth also declare that such deviation shall be in lieu of the existing highway or part thereof described in the Second Schedule hereto and that such part of the said existing highway shall be discontinued.

FIRST SCHEDULE.

Shire of Mansfield.

9. *Midland Highway*.—All that piece of land in the Parish of Mansfield, the boundaries of which are as follow:—

Commencing at the south-eastern angle of allotment 81 of the said parish; thence by lines bearing respectively 180 deg. 0 min. 615.7 links, 347 deg. 48½ min. 483 links, 331 deg. 22½ min. 659.8 links and 135 deg. 55 min. 594.1 links to the point of commencement—
which said piece of land is particularly delineated and shown coloured red and yellow on survey plan numbered 7266, lodged in the Office of the Country Roads Board.

SECOND SCHEDULE.
Shire of Mansfield.

9. *Midland Highway*.—All that piece of land in the Parish of Mansfield, the boundaries of which are as follow:—

Commencing at the southern angle of allotment 83A, of the said parish; thence by lines bearing respectively 270 deg. 22½ min. 198.5 links, 331 deg. 42 min. 531.4 links and 136 deg. 10 min. 650.3 links to the point of commencement—
which said piece of land is particularly delineated and shown coloured blue on survey plan numbered 7266, lodged in the office of the Country Roads Board.

The common seal of the Country Roads Board was hereto affixed at Kew, this fourteenth day of August, One thousand nine hundred and sixty-one, in the presence of—

D. V. DARWIN, Chairman.
(SEAL) W. H. NEVILLE, Member.
R. E. V. DONALDSON, Secretary.

And the Honorable Horace Rostill Petty, Her Majesty's Commissioner of Public Works for the State of Victoria, shall give the necessary directions herein accordingly.

A. MAHLSTEDT,
Clerk of the Executive Council.

COUNTRY ROADS BOARD.

At Government House, Melbourne, the twenty-second day of August, 1961.

PRESENT:

His Excellency the Governor of Victoria.
Mr. Rylah | Mr. Mibus
Mr. Thompson | Mr. Mack.

ORDER APPROVING OF WIDENING AN EXISTING MAIN ROAD IN THE SHIRE OF MANSFIELD.

WHEREAS the Country Roads Board constituted under the *Country Roads Act 1958* (No. 6229) has represented to His Excellency the Governor in Council that it appears to it desirable that the existing Mansfield-Woods Point road in the Shire of Mansfield (declared to be a main road under the said Act which declaration was confirmed by the Order in Council published in the *Government Gazette* of the 9th December, 1914, on page 5527) should be widened by the said Board: And whereas the said Board in accordance with the requirements of section 19 of the said cited Act has caused to be prepared a map plan and estimate showing the points between which and on and through what land the said widening is proposed to be made and the cost of acquiring the land: And whereas on an inspection of the said map and plan and a consideration of the said estimate His Excellency the Governor in Council is satisfied that there are funds legally available for acquiring the land: Now therefore be it known by this present Order that His Excellency the Governor of the State of Victoria with the advice of the Executive Council thereof doth hereby approve of the said road being widened, that is to say:—

All those pieces of land in the Township and Parish of Jameson, the boundaries of which are as follow:—

- (a) Commencing at the south-eastern angle of allotment 8, section 18, of the said township; thence by lines bearing respectively 192 deg. 45 min. 130 links, 196 deg. 30 min. 64 links, 211 deg. 1 min. 99.7 links, 16 deg. 30 min. 159.7 links, 12 deg. 45 min. 130.6 links, 2 deg. 41 min. 250.5 links and 177 deg. 15 min. 257.4 links to the point of commencement.
- (b) Commencing at the south-western angle of allotment 3, section 10, of the said township; thence by lines bearing respectively 357 deg. 15 min. 309.7 links, 42 deg. 52 min. 52.2 links, 182 deg. 41 min. 394 links and 357 deg. 15 min. 46 links to the point of commencement—

which said pieces of land are particularly delineated and shown coloured red on survey plan numbered 8066, lodged in the office of the Country Roads Board.

And the Honorable Horace Rostill Petty, Her Majesty's Commissioner of Public Works for the State of Victoria, shall give the necessary directions herein accordingly.

A. MAHLSTEDT,
Clerk of the Executive Council.

COUNTRY ROADS BOARD.

At Government House, Melbourne, the twenty-second day of August, 1961.

PRESENT:

His Excellency the Governor of Victoria.
Mr. Rylah | Mr. Mibus
Mr. Thompson | Mr. Mack.

DECLARATION OF THE WIDENING OF GORMANDALE-STRADBROKE ROAD IN THE SHIRE OF ROSEDALE.

WHEREAS by section 21 of the *Country Roads Act 1958* (No. 6229) it is amongst other things enacted that when the Country Roads Board under the provisions of the Country Roads Act has taken the land necessary for constructing the road or deviation or widening it shall as soon as it thinks such road or deviation or widening is fit to be used as a public highway by resolution declare the road or deviation or widening to be a main road or part thereof and that upon publication in the *Government Gazette* of the Order of the Governor in Council confirming such resolution such road or deviation or widening shall thereupon be a main road or a part thereof within the meaning of the said Act: And whereas the said Board has by resolution declared the road on the land described in the Schedule to such resolution to be part of a main road: Now therefore His Excellency the Governor of the State of Victoria by and with the advice of the Executive Council thereof doth hereby confirm the said resolution.

Resolution for Declaration of the Widening of a Main Road under the Country Roads Act.

Whereas the land the site of the road the course of which is below set out was taken by the Board under the provisions of the Country Roads Act for the purpose of widening the main road aforesaid which widening has now been laid out and formed on the same: And whereas the said Board (being the Country Roads Board incorporated under the said Act) thinks that the widening aforesaid is fit to be used as part of a public highway such Board at a meeting now holden doth by this resolution hereby declare the same as described in the Schedule hereto with the commencing and terminating points thereof respectively specified to be part of the main road within the meaning and for the purposes of the Country Roads Act.

SCHEDULE.

Shire of Rosedale.

11. *Gormandale-Stradbroke road* (14511).—All those pieces of land in the Parish of Willung, the boundaries of which are as follow:—

- (a) Commencing at the south-eastern angle of allotment 4, section A, of the said parish; thence by lines bearing respectively 270 deg. 25 min. 195 links, 76 deg. 21 min. 200.7 links, 59 deg. 15 min. 191 links and 228 deg. 17 min. 220 links to the point of commencement.
- (b) Commencing at the south-eastern angle of allotment 2, section A, of the said parish; thence by lines bearing respectively 239 deg. 16 min. 142.5 links, 40 deg. 9 min. 258.1 links and 199 deg. 26 min. 132 links to the point of commencement.
- (c) Commencing at the north-western angle of allotment 15, Parish of Willung; thence by lines bearing respectively 91 deg. 15 min. 189 links, 225 deg. 23 min. 338 links and 12 deg. 4 min. 247 links to the point of commencement—

which said pieces of land are particularly delineated and shown coloured red on survey plans numbered 6794, 6795 and 6796 lodged in the office of the Country Roads Board.

The common seal of the Country Roads Board was hereto affixed at Kew, this fourteenth day of August, One thousand nine hundred and sixty-one, in the presence of—

(SEAL) D. V. DARWIN, Chairman.
W. H. NEVILLE, Member.
R. E. V. DONALDSON, Secretary.

And the Honorable Horace Rostill Petty, Her Majesty's Commissioner of Public Works for the State of Victoria, shall give the necessary directions herein accordingly.

A. MAHLSTEDT,
Clerk of the Executive Council.

COUNTRY ROADS BOARD.

At Government House, Melbourne, the twenty-second day of August, 1961.

PRESENT:

His Excellency the Governor of Victoria.	
Mr. Rylah	Mr. Mibus
Mr. Thompson	Mr. Mack.

ORDER APPROVING OF WIDENING AN EXISTING STATE HIGHWAY IN THE SHIRE OF ARAPILES.

WHEREAS the Country Roads Board constituted under the *Country Roads Act 1958* (No. 6229) has represented to His Excellency the Governor in Council that it appears to it desirable that the existing Henty Highway in the Shire of Arapiles (declared to be a State highway under the said Act which declaration was confirmed by the Order in Council published in the *Government Gazette* of the 17th August, 1938, on page 2461) should be widened by the said Board: And whereas the said Board in accordance with the requirements of section 19 of the said cited Act has caused to be prepared a map plan and estimate showing the points between which and on and through what land the said widening is proposed to be made and the cost of acquiring the land: And whereas on an inspection of the said map and plan and a consideration of the said estimate His Excellency the Governor in Council is satisfied that there are funds legally available for acquiring the land: Now therefore be it known by this present Order that His Excellency the Governor of the State of Victoria with the advice of the Executive Council thereof doth hereby approve of the said highway being widened, that is to say:—

All that piece of land in the Parish of Bungalally, the boundaries of which are as follow:—Commencing at a point on the eastern boundary of allotment 215 of the said parish, distant 26 deg. 38 min. 915.3 links from the south-eastern angle of the said allotment; thence by lines bearing respectively 19 deg. 12 min. 500.9 links, 13 deg. 34 min. 730.2 links, 187 deg. 42 min. 708.6 links and 206 deg. 38 min. 537.7 links to the point of commencement— which said piece of land is particularly delineated and shown coloured red on survey plan numbered 7937, lodged in the office of the Country Roads Board.

And the Honorable Horace Rostill Petty, Her Majesty's Commissioner of Public Works for the State of Victoria, shall give the necessary directions herein accordingly.

A. MAHLSTEDT,
Clerk of the Executive Council.

COUNTRY ROADS BOARD.

At Government House, Melbourne, the twenty-second day of August, 1961.

PRESENT:

His Excellency the Governor of Victoria.	
Mr. Rylah	Mr. Mibus
Mr. Thompson	Mr. Mack.

ORDER APPROVING OF WIDENING AN EXISTING MAIN ROAD IN THE SHIRE OF GISBORNE.

WHEREAS the Country Roads Board constituted under the *Country Roads Act 1958* (No. 6229) has represented to His Excellency the Governor in Council that it appears to it desirable that the existing Mount Macedon-road in the Shire of Gisborne (declared to be a main road under the said Act which declaration was confirmed by the Order in Council published in the *Government Gazette* of the 26th October, 1932, on page 2438) should be widened by the said Board: And whereas the said Board in accordance with the requirements of section 19 of the said cited Act has caused to be prepared a map plan and estimate showing the points between which and on and through what land the said widening is proposed to be made and the cost of acquiring the land: And whereas on an inspection of the said map and plan and a consideration of the said estimate His Excellency the Governor in Council is satisfied that there are funds legally available for acquiring the land: Now therefore be it known by this present Order that His Excellency the Governor of the

State of Victoria with the advice of the Executive Council thereof doth hereby approve of the said road being widened, that is to say:—

All that piece of land in the Parish of Macedon, the boundaries of which are as follow:—Commencing at the south-eastern angle of allotment 9, section 3, of the said parish; thence by lines bearing respectively 211 deg. 30 min. 155 ft. 4 in., 25 deg. 38 min. 118 ft. 11 in., 2 deg. 29 min. 12 ft. 8 in., 352 deg. 37 min. 134 ft. 9½ in., and 159 deg. 0 min. 129 ft. 9 in. to the point of commencement—which said piece of land is particularly delineated and shown coloured red on survey plan numbered 8150, lodged in the office of the Country Roads Board.

And the Honorable Horace Rostill Petty, Her Majesty's Commissioner of Public Works for the State of Victoria, shall give the necessary directions herein accordingly.

A. MAHLSTEDT,
Clerk of the Executive Council.

COUNTRY ROADS BOARD.

At Government House, Melbourne, the twenty-second day of August, 1961.

PRESENT:

His Excellency the Governor of Victoria.	
Mr. Rylah	Mr. Mibus
Mr. Thompson	Mr. Mack.

ORDER APPROVING OF WIDENING AN EXISTING MAIN ROAD IN THE SHIRE OF STAWELL.

WHEREAS the Country Roads Board constituted under the *Country Roads Act 1958* (No. 6229) has represented to His Excellency the Governor in Council that it appears to it desirable that the existing Navarre-road in the Shire of Stawell (declared to be a main road under the said Act which declaration was confirmed by the Order in Council published in the *Government Gazette* of the 16th June, 1915, on page 2112) should be widened by the said Board: And whereas the said Board in accordance with the requirements of section 19 of the said cited Act has caused to be prepared a map plan and estimate showing the points between which and on and through what land the said widening is proposed to be made and the cost of acquiring the land: And whereas on an inspection of the said map and plan and a consideration of the said estimate His Excellency the Governor in Council is satisfied that there are funds legally available for acquiring the land: Now therefore be it known by this present Order that His Excellency the Governor of the State of Victoria with the advice of the Executive Council thereof doth hereby approve of the said road being widened, that is to say:—

All that piece of land in the Parish of Navarre, the boundaries of which are as follow:—Commencing at the south-eastern angle of allotment 207A of the said parish; thence by lines bearing respectively 270 deg. 0 min. 722.5 links, 65 deg. 32 min. 1,345.4 links and 222 deg. 1 min. 750 links to the point of commencement—which said piece of land is particularly delineated and shown coloured red on survey plan numbered 7929, lodged in the office of the Country Roads Board.

And the Honorable Horace Rostill Petty, Her Majesty's Commissioner of Public Works for the State of Victoria, shall give the necessary directions herein accordingly.

A. MAHLSTEDT,
Clerk of the Executive Council.

COUNTRY ROADS BOARD.

At Government House, Melbourne, the twenty-second day of August, 1961.

PRESENT:

His Excellency the Governor of Victoria.	
Mr. Rylah	Mr. Mibus
Mr. Thompson	Mr. Mack.

ORDER APPROVING OF WIDENING AN EXISTING STATE HIGHWAY IN THE SHIRE OF WODONGA.

WHEREAS the Country Roads Board constituted under the *Country Roads Act 1958* (No. 6229) has represented to His Excellency the Governor in Council that it appears to it desirable that the existing Hume

Highway in the Shire of Wodonga (declared to be a State highway under the said Act which declaration was confirmed by the Order in Council published in the *Government Gazette* of the 8th July, 1925, on page 2371) should be widened by the said Board: And whereas the said Board in accordance with the requirements of section 19 of the said cited Act has caused to be prepared a map plan and estimate showing the points between which and on and through what land the said widening is proposed to be made and the cost of acquiring the land: And whereas on an inspection of the said map and plan and a consideration of the said estimate His Excellency the Governor in Council is satisfied that there are funds legally available for acquiring the land: Now therefore be it known by this present Order that His Excellency the Governor of the State of Victoria with the advice of the Executive Council thereof doth hereby approve of the said highway being widened, that is to say:—

All that piece of land in the Parish of Wodonga, the boundaries of which are as follow:—Commencing at the north-western angle of allotment 6, section 16, of the said parish; thence by lines bearing respectively 90 deg. 4½ min. 2,703.8 links, 92 deg. 57½ min. 326.7 links, 180 deg. 0 min. 205 links, 271 deg. 52½ min. 781.2 links, 270 deg. 4½ min. 2,249.3 links and 360 deg. 0 min. 197 links to the point of commencement—which said piece of land is particularly delineated and shown coloured red on survey plan numbered 8169, lodged in the office of the Country Roads Board.

And the Honorable Horace Rostill Petty, Her Majesty's Commissioner of Public Works for the State of Victoria, shall give the necessary directions herein accordingly.

A. MAHLSTEDT,
Clerk of the Executive Council.

COUNTRY ROADS BOARD.

At Government House, Melbourne, the twenty-second day of August, 1961.

PRESENT:

His Excellency the Governor of Victoria.
Mr. Rylah | Mr. Mibus
Mr. Thompson | Mr. Mack.

ORDER APPROVING OF WIDENING AN EXISTING MAIN ROAD IN THE SHIRE OF LEXTON.

WHEREAS the Country Roads Board constituted under the *Country Roads Act* 1958 (No. 6229) has represented to His Excellency the Governor in Council that it appears to it desirable that the existing Lexton-Talbot road in the Shire of Lexton (declared to be a main road under the said Act which declaration was confirmed by the Order in Council published in the *Government Gazette* of the 16th July, 1947, on pages 3851-55) should be widened by the said Board: And whereas the said Board in accordance with the requirements of section 19 of the said cited Act has caused to be prepared a map plan and estimate showing the points between which and on and through what land the said widening is proposed to be made and the cost of acquiring the land: And whereas on an inspection of the said map and plan and a consideration of the said estimate His Excellency the Governor in Council is satisfied that there are funds legally available for acquiring the land: Now therefore be it known by this present Order that His Excellency the Governor of the State of Victoria with the advice of the Executive Council thereof doth hereby approve of the said road being widened, that is to say:—

All those pieces of land in the Parish of Caralulup, the boundaries of which are as follow:—

- (a) Commencing at the south-eastern angle of allotment 54B of the said parish; thence by lines bearing respectively 270 deg. 0 min. 1,064 links, 83 deg. 26 min. 584.7 links, 70 deg. 21 min. 513 links and 180 deg. 0 min. 239.5 links to the point of commencement.
 - (b) Commencing at the southern angle of allotment 48A of the said parish; thence by lines bearing respectively 360 deg. 0 min. 212.8 links, 57 deg. 11 min. 302.5 links and 214 deg. 0 min. 454.5 links to the point of commencement—
- which said pieces of land are particularly delineated and shown coloured red on survey plan numbered 7853, lodged in the office of the Country Roads Board.

And the Honorable Horace Rostill Petty, Her Majesty's Commissioner of Public Works for the State of Victoria, shall give the necessary directions herein accordingly.

A. MAHLSTEDT,
Clerk of the Executive Council.

COUNTRY ROADS BOARD.

At Government House, Melbourne, the twenty-second day of August, 1961.

PRESENT:

His Excellency the Governor of Victoria.
Mr. Rylah | Mr. Mibus
Mr. Thompson | Mr. Mack.

ORDER APPROVING OF WIDENING AN EXISTING STATE HIGHWAY IN THE SHIRE OF SOUTH GIPPSLAND.

WHEREAS the Country Roads Board constituted under the *Country Roads Act* 1958 (No. 6229) has represented to His Excellency the Governor in Council that it appears to it desirable that the existing South Gippsland Highway in the Shire of South Gippsland (declared to be a State highway under the said Act which declaration was confirmed by the Order in Council published in the *Government Gazette* of the 23rd November, 1938, on page 3835) should be widened by the said Board: And whereas the said Board in accordance with the requirements of section 19 of the said cited Act has caused to be prepared a map plan and estimate showing the points between which and on and through what land the said widening is proposed to be made and the cost of acquiring the land: And whereas on an inspection of the said map and plan and a consideration of the said estimate His Excellency the Governor in Council is satisfied that there are funds legally available for acquiring the land: Now therefore be it known by this present Order that His Excellency the Governor of the State of Victoria with the advice of the Executive Council thereof doth hereby approve of the said highway being widened, that is to say:—

All that piece of land in the Parish of Wonga Wonga, the boundaries of which are as follow:—Commencing at a point in a former Government road, distant 78 deg. 12 min. 4,076 links, 88 deg. 43 min. 33 links and 0 deg. 8 min. 175.6 links from the north-western angle of allotment 1, section B, of the said parish; thence by lines bearing respectively 266 deg. 1 min. 162.6 links, 72 deg. 4 min. 111.7 links, 88 deg. 43 min. 890 links, 102 deg. 51 min. 174.5 links, 275 deg. 28 min. 106.1 links, 271 deg. 32 min. 500 links and 266 deg. 1 min. 399.6 links to the point of commencement—which said piece of land is particularly delineated and shown coloured red on survey plan numbered 8210, lodged in the office of the Country Roads Board.

And the Honorable Horace Rostill Petty, Her Majesty's Commissioner of Public Works for the State of Victoria, shall give the necessary directions herein accordingly.

A. MAHLSTEDT,
Clerk of the Executive Council.

COUNTRY ROADS BOARD.

At Government House, Melbourne, the twenty-second day of August, 1961.

PRESENT:

His Excellency the Governor of Victoria.
Mr. Rylah | Mr. Mibus
Mr. Thompson | Mr. Mack.

ORDER APPROVING OF A DEVIATION FROM A MAIN ROAD IN THE SHIRE OF BASS.

WHEREAS the Country Roads Board constituted under the *Country Roads Act* 1958 (No. 6229) has represented to His Excellency the Governor in Council that it appears to it desirable that the deviation hereinafter referred to from the existing Wonthaggi-Loch road in the Shire of Bass (declared to be a main road under the said Act which declaration was confirmed by the Order in Council published in the *Government Gazette* of the 14th January, 1914, on page 93) should be made by the said Board: And whereas the said Board in accordance with the requirements of section 19 of the said cited Act has caused

to be prepared a map plan and estimate showing the points between which and on and through what land the said deviation is proposed to be made and the cost of acquiring the land: And whereas on an inspection of the said map and plan and a consideration of the said estimate His Excellency the Governor in Council is satisfied that there are funds legally available for acquiring the land: Now therefore be it known by this present Order that His Excellency the Governor of the State of Victoria with the advice of the Executive Council thereof doth hereby approve of the said road being made, that is to say:—

All that piece of land in the Parish of Jumbunna, the boundaries of which are as follow:—Commencing at a point on the southern boundary of allotment 48A of the said parish, distant 118 deg. 47 min. 584 links from the south-western angle of the said allotment; thence by lines bearing respectively 97 deg. 49 min. 599.2 links, 83 deg. 41 min. 458.5 links, 61 deg. 32 min. 550.6 links, 224 deg. 37 min. 204.6 links, 229 deg. 39 min. 188.6 links, 242 deg. 39 min. 212.2 links, 262 deg. 17 min. 355.6 links, 282 deg. 8 min. 629.8 links and 298 deg. 47 min. 102 links to the point of commencement—which said piece of land is particularly delineated and shown coloured red and yellow on survey plan numbered 8044, lodged in the office of the Country Roads Board.

And the Honorable Horace Rostill Petty, Her Majesty's Commissioner of Public Works for the State of Victoria, shall give the necessary directions herein accordingly.

A. MAHLSTEDT,
Clerk of the Executive Council.

COUNTRY ROADS BOARD.

*At Government House, Melbourne, the
twenty-second day of August, 1961.*

PRESENT:

His Excellency the Governor of Victoria.
Mr. Rylah | Mr. Mibus
Mr. Thompson | Mr. Mack.

ORDER APPROVING OF WIDENING AN EXISTING MAIN ROAD IN THE SHIRE OF DONCASTER AND TEMPLESTOWE.

WHEREAS the Country Roads Board constituted under the *Country Roads Act 1958* (No. 6229) has represented to His Excellency the Governor in Council that it appears to it desirable that the existing Doncaster-Mitcham road in the Shire of Doncaster and Templestowe (declared to be a main road under the said Act which declaration was confirmed by the Order in Council published in the *Government Gazette* of the 7th September, 1960, on pages 2977-81) should be widened by the said Board: And whereas the said Board in accordance with the requirements of section 19 of the said cited Act has caused to be prepared a map plan and estimate showing the points between which and on and through what land the said widening is proposed to be made and the cost of acquiring the land: And whereas on an inspection of the said map and plan and a consideration of the said estimate His Excellency the Governor in Council is satisfied that there are funds legally available for acquiring the land: Now therefore be it known by this present Order that His Excellency the Governor of the State of Victoria with the advice of the Executive Council thereof doth hereby approve of the said road being widened, that is to say:—

All that piece of land in the Parish of Bulleen, the boundaries of which are as follow:—Commencing at the eastern angle of lot 10 on plan of subdivision numbered 44684, lodged in the Office of Titles, and being part of portion B, section 7, of the said parish; thence by lines bearing respectively 134 deg. 23 min. 1,023 ft. 7½ in., 224 deg. 23 min. 20 feet, 314 deg. 23 min. 1,023 ft. 7½ in. and 44 deg. 23 min. 20 feet to the point of commencement—which said piece of land is particularly delineated and shown coloured red on survey plan numbered 8179, lodged in the office of the Country Roads Board.

And the Honorable Horace Rostill Petty, Her Majesty's Commissioner of Public Works for the State of Victoria, shall give the necessary directions herein accordingly.

A. MAHLSTEDT,
Clerk of the Executive Council.

COUNTRY ROADS BOARD.

*At Government House, Melbourne, the
twenty-second day of August, 1961.*

PRESENT:

His Excellency the Governor of Victoria.
Mr. Rylah | Mr. Mibus
Mr. Thompson | Mr. Mack.

ORDER APPROVING OF A DEVIATION FROM A MAIN ROAD IN THE SHIRE OF MINHAMITE.

WHEREAS the Country Roads Board constituted under the *Country Roads Act 1958* (No. 6229) has represented to His Excellency the Governor in Council that it appears to it desirable that the deviation hereinafter referred to from the existing Macarthur-Hawkesdale road in the Shire of Minhamite (declared to be a main road under the said Act which declaration was confirmed by the Order in Council published in the *Government Gazette* of the 2nd July, 1947, on page 3354) should be made by the said Board: And whereas the said Board in accordance with the requirements of section 19 of the said cited Act has caused to be prepared a map plan and estimate showing the points between which and on and through what land the said deviation is proposed to be made and the cost of acquiring the land: And whereas on an inspection of the said map and plan and a consideration of the said estimate His Excellency the Governor in Council is satisfied that there are funds legally available for acquiring the land: Now therefore be it known by this present Order that His Excellency the Governor of the State of Victoria with the advice of the Executive Council thereof doth hereby approve of the said road being made, that is to say:—

All that piece of land in the Parish of Clonleigh, the boundaries of which are as follow:—Commencing at a point on the south-eastern boundary of allotment 1A, section 7, of the said parish, distant 63 deg. 21 min. 1,215.6 links from the southern angle of the said allotment; thence by lines bearing respectively 287 deg. 37 min. 1,525.4 links, 339 deg. 57 min. 252.6 links, 107 deg. 37 min. 1,629 links, 85 deg. 2 min. 483.3 links and 243 deg. 21 min. 552.5 links to the point of commencement—which said piece of land is particularly delineated and shown coloured red on survey plan numbered 7906, lodged in the office of the Country Roads Board.

And the Honorable Horace Rostill Petty, Her Majesty's Commissioner of Public Works for the State of Victoria, shall give the necessary directions herein accordingly.

A. MAHLSTEDT,
Clerk of the Executive Council.

LANDLORD AND TENANT ACT 1958.

*At Government House, Melbourne, the twenty-ninth
day of August, 1961.*

PRESENT:

His Excellency the Governor of Victoria.
Mr. Rylah | Mr. Mibus
Mr. Fraser

ORDER EXTENDING APPLICATION OF PART V. OF THE LANDLORD AND TENANT ACT 1958 TO CERTAIN PREMISES.

IN pursuance of the powers conferred by section 44 of the *Landlord and Tenant Act 1958*, His Excellency the Governor of Victoria, by and with the advice of the Executive Council thereof, doth hereby declare that the application of Part V. of the *Landlord and Tenant Act 1958* shall extend to each of the following premises:—

1. The premises known as No. 11 Laura-street, Moonee Ponds, and all premises forming part of such premises.
2. The premises known as No. 9 St. James-avenue, Springvale, and all premises forming part of such premises.
3. The premises known as No. 613 Inkerman-road, Caulfield.

And the Honorable Arthur Gordon Rylah, Her Majesty's Attorney-General in and for the State of Victoria, shall give the necessary directions herein accordingly.

A. MAHLSTEDT,
Clerk of the Executive Council.

MILK AND DAIRY SUPERVISION ACT 1958 (No. 6317).

*At Government House, Melbourne, the twenty-ninth
day of August, 1961.*

PRESENT:

His Excellency the Governor of Victoria.		
Mr. Rylah		Mr. Mibus.
Mr. Fraser		

MILK SUPPLY REGULATIONS AMENDED.

IN pursuance of the powers conferred by Part III. of the *Milk and Dairy Supervision Act 1958* (No. 6317) His Excellency the Governor of the State of Victoria, by and with the advice of the Executive Council thereof, doth hereby amend the Metropolitan Milk Supply Regulations as follows (that is to say):—

After Regulation 28 the following Regulation shall be added:—

“29. No owner of a milk depot or dairy shall receive into a milk tanker for delivery to a milk depot or dairy any milk that consists of a mixture of milk produced at more than one milking period except with the approval in writing of the Superintendent of Dairying. Any such approval may be subject to specified conditions and may be for a specified period only and may be withdrawn or varied by the Superintendent of Dairying at any time by letter over his hand if the quality of the milk in any milk tanker into which such mixed milks have been received is found to be below the prescribed standards for milk intended for consumption in the Metropolis.”

Condition No. 6 of Regulation 26 and Condition No. 6 of Schedule 3 are hereby revoked and the following substituted therefor:—

“6. Where milk is despatched from the farm in cans, no milk produced at one milking period shall be mixed with milk of another milking period and each can shall be clearly marked ‘Morning milk’ or ‘Evening milk’ as the case may be.”

And the Honorable Gilbert Lawrence Chandler, Her Majesty's Minister of Agriculture for the State of Victoria, shall give the necessary directions herein accordingly.

A. MAHLSTEDT,
Clerk of the Executive Council.

MARKETING OF PRIMARY PRODUCTS ACT 1958 (No. 6304).

*At Government House, Melbourne, the twenty-ninth
day of August, 1961.*

PRESENT:

His Excellency the Governor of Victoria.		
Mr. Rylah		Mr. Mibus.
Mr. Fraser		

REGULATIONS.

IN pursuance of the powers conferred by section 58 (1) (b) of the *Marketing of Primary Products Act 1958* (No. 6304), His Excellency the Governor of the State of Victoria, by and with the advice of the Executive Council thereof, and on the recommendation of the Onion Marketing Board, doth hereby make the following Regulations (that is to say):—

1. Every producer of onions who has planted at least one-quarter ($\frac{1}{4}$) acre with onions during the period 1st January, 1961, to 31st August, 1961, is hereby required to register with the Onion Marketing Board, 406 Lonsdale-street, Melbourne, on or before 30th September, 1961, the following particulars:—

- (a) His full name and address;
- (b) If onions are being produced under a share-farming or partnership agreement the names and addresses of shareholders or partners, and the proportionate shares of each;
- (c) The variety planted and the area of such variety;
- (d) Locality where onions are planted.

2. Every producer who fails to register any or all the particulars above mentioned with the Onion Marketing Board shall be guilty of an offence and liable to a penalty of Five pounds.

3. Every producer who wilfully registers with the Onion Marketing Board any particulars required by these Regulations which are false or misleading shall be guilty of an offence and liable to a penalty of Five pounds.

And the Honorable Gilbert Lawrence Chandler, Her Majesty's Minister of Agriculture for the State of Victoria, shall give the necessary directions herein accordingly.

A. MAHLSTEDT,
Clerk of the Executive Council.

TOWN AND COUNTRY PLANNING ACT 1958, AS
AMENDED.

At Government House, Melbourne, the twenty-ninth
day of August, 1961.

PRESENT:

His Excellency the Governor of Victoria.
Mr. Rylah | Mr. Mibus.
Mr. Fraser |

CONTINUANCE OF PREPARATION OF THE SHIRE
OF LILLYDALE PLANNING SCHEME.

WHEREAS it is provided by section 30A of the *Town and Country Planning Act 1958*, as amended, that where by reason of the exercise of any power contained in section 16 of the *Local Government Act 1958* any part of any land which is within the area of a planning scheme in course of preparation becomes the whole or a part of any new or different municipal district the Governor in Council, on the application of the Council of any municipality concerned, may by Order make provision for the preparation of the scheme to be continued:

And whereas the Council of the Shire of Lillydale on the 27th day of February, 1956, commenced the preparation of a planning scheme for the whole of the Shire of Lillydale as then constituted:

And whereas pursuant to section 16 of the *Local Government Act 1958* the Shire of Croydon was constituted on the 24th May, 1961, by the severance of portion of the Shire of Lillydale:

And whereas an application has been made by the Council of the Shire of Lillydale and the Council of the Shire of Croydon for authority to continue the preparation of the said planning scheme:

And whereas it is provided by section 30B of the *Town and Country Planning Act 1958*, as amended, that an Interim Development Order in force immediately before any alteration in a municipal district shall continue to have the same force or effect after the alteration, but that the responsible authority after any Order is made, pursuant to section 30A of the said Act, shall be specified for that purpose in the said Order:

And whereas an Interim Development Order was made by the Council of the Shire of Lillydale and approved by the Governor in Council on the 11th day of June, 1957, and published in the *Victoria Government Gazette* No. 189, dated 19th June, 1957:

Now therefore His Excellency the Governor of the State of Victoria, by and with the advice of the Executive Council, doth hereby make the following Order, that is to say:—

1. That the planning scheme commenced by the Council of the Shire of Lillydale on the 27th day of February, 1956, is divided into two parts, firstly that part being the area of the scheme within the municipal district of the Shire of Lillydale the boundaries of such municipality being defined in the *Victoria Government Gazette* No. 112, dated 21st December, 1960, and secondly that part being the area of the scheme within the municipal district of the Shire of Croydon the boundaries of such municipality being defined in the *Victoria Government Gazette* No. 112, dated 21st December, 1960;

2. That the Council of the Shire of Lillydale and the Council of the Shire of Croydon are hereby individually and separately authorized to continue the preparation of the said planning scheme as divided and each shall be deemed always to have been the responsible authority in relation to that part of the scheme within the respective municipal districts and no act, matter or proceeding relating to the preparation of the scheme or the relevant part thereof shall be affected or abated by reason of the alteration in the municipal district; and

3. That the responsible authority for the purpose of the subsequent operation and effect of the hereinbefore cited Interim Development Order shall after the making of this Order be the Council of the Shire of Lillydale in respect of that part of the area of the planning scheme within the municipal district of the Shire of Lillydale and the Council of the Shire of Croydon in respect of that part of the area of the planning scheme within the municipal district of the Shire of Croydon.

And the Honorable Murray Victor Porter, Her Majesty's Minister for Local Government for the State of Victoria, shall give the necessary directions herein accordingly.

A. MAHLSTEDT,
Clerk of the Executive Council.

TOWN AND COUNTRY PLANNING ACT 1958, AS
AMENDED.

At Government House, Melbourne, the twenty-ninth
day of August, 1961.

PRESENT:

His Excellency the Governor of Victoria.
Mr. Rylah | Mr. Mibus.
Mr. Fraser |

CONTINUANCE OF PREPARATION OF THE SHIRE
OF FLINDERS PLANNING SCHEME.

WHEREAS it is provided by section 30A of the *Town and Country Planning Act 1958*, as amended, that where by reason of the exercise of any power contained in section 16 of the *Local Government Act 1958* any part of any land which is within the area of a planning scheme in course of preparation becomes the whole or a part of any new or different municipal district the Governor in Council, on the application of the Council of any municipality concerned, may by Order make provision for the preparation of the scheme to be continued:

And whereas the Council of the Shire of Flinders on the 11th day of April, 1956, commenced the preparation of a planning scheme for the whole of the Shire of Flinders as then constituted:

And whereas pursuant to section 16 of the *Local Government Act 1958* the Shire of Hastings was constituted on the 19th day of October, 1960, by the severance of portions of the Shire of Flinders and the Shire of Frankston and Hastings:

And whereas an application has been made by the Council of the Shire of Flinders and the Council of the Shire of Hastings for authority to continue the preparation of the said planning scheme:

And whereas it is provided by section 30B of the *Town and Country Planning Act 1958*, as amended, that an Interim Development Order in force immediately before any alteration in a municipal district shall continue to have the same force or effect after the alteration but that the responsible authority after any Order is made, pursuant to section 30A of the said Act, shall be specified for that purpose in the said Order:

And whereas an Interim Development Order was made by the Council of the Shire of Flinders and approved by the Governor in Council on the 17th day of September, 1958, and published in the *Victoria Government Gazette* No. 84, dated 17th September, 1958:

Now therefore, His Excellency the Governor of the State of Victoria, by and with the advice of the Executive Council, doth hereby make the following Order, that is to say:—

1. That the planning scheme commenced by the Council of the Shire of Flinders on the 11th day of April, 1956, is divided into two parts, firstly that part being the area of the scheme within the municipal

district of the Shire of Flinders the boundaries of such municipality being defined in the *Victoria Government Gazette* No. 84, dated 7th September, 1960, and secondly that part being the area of the scheme within the municipal district of the Shire of Hastings the boundaries of such municipality being defined in the *Victoria Government Gazette* No. 84, dated 7th September, 1960;

2. That the Council of the Shire of Flinders and the Council of the Shire of Hastings are hereby individually and separately authorized to continue the preparation of the said planning scheme as divided and each shall be deemed always to have been the responsible authority in relation to that part of the scheme within the respective municipal districts and no act, matter or proceeding relating to the preparation of the scheme or the relevant part thereof shall be affected or abated by reason of the alteration in the municipal district; and

3. That the responsible authority for the purpose of the subsequent operation and effect of the hereinbefore cited Interim Development Order shall after the making of this Order be the Council of the Shire of Flinders in respect of that part of the area of the planning scheme within the municipal district of the Shire of Flinders and the Council of the Shire of Hastings in respect of that part of the area of the planning scheme within the municipal district of the Shire of Hastings.

And the Honorable Murray Victor Porter, Her Majesty's Minister for Local Government for the State of Victoria, shall give the necessary directions herein accordingly.

A. MAHLSTEDT,
Clerk of the Executive Council.

BAIRNSDALE SEWERAGE AUTHORITY.

*At Government House, Melbourne, the
twenty-ninth day of August, 1961.*

PRESENT:

His Excellency the Governor of Victoria.

Mr. Rylah		Mr. Mibus.
Mr. Fraser		

EXTENT OF SEWERAGE DISTRICT INCREASED.

UNDER the powers conferred by the Sewerage Districts Acts and all other powers enabling him in that behalf, His Excellency the Governor of the State of Victoria, by and with the advice of the Executive Council of the said State, doth hereby declare, order and direct as follows:—

That the extent of the Sewerage District of the Bairnsdale Sewerage Authority be increased by adding to the same the land comprised within the boundaries described in the Schedule hereto, and as on and from the date hereof the extent of such District shall be deemed to be increased accordingly.

SCHEDULE.

Commencing at the intersection of the right bank of the Mitchell River and the northern boundary of the Railway Reserve, Township of Bairnsdale, Parish of Bairnsdale, County of Tanjil, being a point on the boundary of the existing Bairnsdale Sewerage District; thence north-easterly by a line across the Mitchell River, through the said Railway Reserve and across a road to the south-western angle of lot 20 on lodged plan of subdivision 2677, Township of Lucknow, Parish of Wy Yung, County of Dargo; thence northerly along the western boundary of the said lot 20 and by a line being the continuation thereof across a road to the southernmost angle of lot 21; thence generally north-easterly along the south-eastern boundaries of the said lot 21 and of lot 22 to the north-eastern angle of the said lot 22; thence northerly through the lands shown on lodged plan of subdivision No. 2488 by a line parallel to and distant 312 links easterly from the western boundary of lot 113 on the said lodged plan of subdivision No. 2488 for a distance of 1,200 links; thence north-easterly by a line to the south-eastern angle of Crown allotment 42B; thence north-westerly along the eastern boundary of the said Crown allotment 42B to the south-eastern angle of Crown allotment 42A being a point on the western boundary of a road known as the Omeo Highway; thence westerly along the southern boundary of the said Crown allotment 42A to a point on a line parallel to and distant 250 links

westerly from the said western boundary of the Omeo Highway; thence generally northerly by the said line parallel to and distant 250 links westerly from the said western boundary of the Omeo Highway, through the said Crown allotment 42A and Crown allotment 41 to a point on the northern boundary of the said Crown allotment 41; thence easterly along the northern boundary of the said Crown allotment 41 and by a line being the continuation thereof across a road and along the northern boundary of Crown allotment 44A to a point on a line parallel to and distant 250 links easterly from the eastern boundary of the aforesaid Omeo Highway; thence generally southerly by the said line parallel to and distant 250 links easterly from the eastern boundary of the said Omeo Highway through Crown allotment 44A and part of Crown allotment 43A to a point on the northern boundary of lot 1 on lodged plan of subdivision No. 1592; thence easterly along the northern boundary of the said lot 1 to its north-eastern angle; thence south-easterly along the north-eastern boundaries of the said lot 1 and of lots 2, 3, 4, 5 and 6, and by a line being the continuation thereof across a road to the north-eastern angle of lot 7; thence easterly by a line across a road and along the northern boundary of lot 45 to its north-eastern angle; thence southerly along the eastern boundaries of the said lot 45 and of lots 44, 43 and 42 to the south-eastern angle of the said lot 42 being a point on the northern boundary of lot 41; thence easterly along the northern boundaries of the said lot 41 and of lots 79, 80, 81, 82, 83, 84 and 85 to the north-eastern angle of the said lot 85; thence southerly along the eastern boundary of the said lot 85 to its south-eastern angle; thence southerly by a line across a road to the north-western angle of lot 26; thence easterly along the northern boundaries of the said lot 26 and of lots 25, 24 and 23, and by a line being the continuation thereof through Crown allotment 49 to a point in line with the eastern boundary of lot 163 on lodged plan of subdivision No. 2535; thence southerly by a line through the said Crown allotment 49 across a road and along the eastern boundary of the said lot 163 to its south-eastern angle; thence westerly along the southern boundary of the said lot 163 to its south-western angle; thence southerly by a line being the continuation of the western boundary of the said lot 163 through lot 174, across a road and through lot 181 to a point on a line distant 250 links southerly from and parallel to the northern boundary of the said lot 181; thence westerly by the said line parallel to and distant 250 links southerly from the northern boundary of the said lot 181 through the said lot 181 and lot 180 to a point on the eastern boundary of the existing Sewerage District; thence northerly, westerly and south-westerly along the boundary of the existing Sewerage District to the point of commencement.

All of which boundaries are shown on a plan approved by the Governor in Council, and deposited in the office of the State Rivers and Water Supply Commission, Melbourne.—(Corr. 59/1382/19.)

And the Honorable Wilfred John Mibus, Her Majesty's Minister of Water Supply for the State of Victoria, shall give the necessary directions herein accordingly.

A. MAHLSTEDT,
Clerk of the Executive Council.

River Improvement Act 1958.

STRATHDOWNIE DRAINAGE TRUST.

*At Government House, Melbourne, the
twenty-ninth day of August, 1961.*

PRESENT:

His Excellency the Governor of Victoria.

Mr. Rylah		Mr. Mibus.
Mr. Fraser		

STRATHDOWNIE DRAINAGE TRUST.—EXTENT OF DISTRICT INCREASED.

UNDER the powers conferred by the *River Improvement Act 1958* and all other powers enabling him in that behalf, His Excellency the Governor of the State of Victoria, by and with the advice of the Executive Council of the said State of Victoria, doth hereby declare, order, and direct as follows:—

1. That the extent of the Strathdownie Drainage District be increased by adding to the same the lands within the boundaries set out and described in the First

and Second Schedules hereto, and as on and from the date of this Order the extent of the Strathdownie Drainage District shall be deemed to be so increased.

FIRST SCHEDULE.

Commencing at the north-eastern angle of allotment 20A, section A, Parish of Kaladro, being a point on the boundary of the Strathdownie Drainage District as constituted on the 28th day of April, 1960; thence northerly by the eastern boundary of allotment 26 to a point in line with the northern boundary of allotment 2, section A, Parish of Drajurk; thence generally south-easterly by a line across a road and by the northern, north-eastern and eastern boundaries of allotment 2 to its south-eastern angle; thence westerly by the southern boundary of allotment 2 to its south-western angle; thence southerly by the eastern boundary of a road to the north-western angle of allotment 3A; thence easterly by the northern boundaries of allotments 3A, 3 and 4, and a line across a road connecting those boundaries to the north-eastern angle of allotment 4; thence southerly by the eastern boundaries of allotments 4 and 6 to the south-eastern angle of allotment 6; thence westerly by the southern boundary of allotment 6 and a line across a road in continuation thereof to a point on the eastern boundary of allotment 5; thence generally south-westerly by the south-eastern boundary of allotment 5, section A, Parish of Drajurk, to its south-eastern angle; thence southerly by a line across a road to the north-eastern angle of allotment 27, section B, Parish of Wilkin, being a point on the boundary of the Strathdownie Drainage District as constituted on the 28th day of April, 1960; thence westerly and northerly by the boundary of the Strathdownie Drainage District to the north-eastern angle of allotment 20A, section A, Parish of Kaladro, being the point of commencement.

SECOND SCHEDULE.

Commencing at the southern angle of allotment 29C, Parish of Ardno, being a point on the boundary of the Strathdownie Drainage District as constituted on the 28th day of April, 1960; thence north-westerly by the south-western boundary of allotment 29C to a point in line with the north-western boundary of allotment 60; thence south-westerly by a line across a road and by the north-western boundary of allotment 60 to the north-western angle of allotment 59; thence southerly by the western boundary of allotment 59 to its south-western angle; thence generally south-easterly by southern and western boundaries of allotments 59, 38A and 40 to the south-western angle of allotment 40; thence westerly and southerly by the northern and western boundaries of allotment 39A and a line across a road in continuation of the western boundary of allotment 39A to a point on the northern boundary of allotment 42A; thence easterly by the northern boundaries of allotments 42A, 42 and 41A, and a line across a road connecting those boundaries to the north-eastern angle of allotment 41A; thence south-westerly by the south-eastern boundary of allotment 41A to a point in line with the western boundary of allotment 10B; thence southerly by a line across a road and by the western boundary of allotment 10B to its south-western angle; thence generally easterly by the southern boundaries of allotments 10B and 10C and a line across a road in continuation of the southern boundary of allotment 10C, Parish of Ardno, to a point on the western boundary of allotment 15A, Parish of Werrikoo; thence southerly by the western boundary of allotment 15A to the north-western angle of allotment 15; thence easterly and southerly by northern and eastern boundaries of allotment 15 to a point in line with the southern boundary of allotment 26; thence easterly by a line across a road and by the last-mentioned boundary to the south-eastern angle of allotment 26; thence northerly by the eastern boundary of allotment 26 to a point in line with the northern boundary of allotment 27; thence easterly by a line across a road and by the northern boundary of allotment 27 to its north-eastern angle; thence northerly through allotment 27B by the eastern boundary of the area defined in certificate of title entered in register book, volume 8181, folio 020, and a line in continuation of the last-mentioned boundary across a road to a point on the southern boundary of allotment 31 being a point on the boundary of the Strathdownie Drainage District as constituted on the 28th day of April, 1960; thence generally north-westerly by the boundary of the Strathdownie Drainage District to the southern angle of allotment 29C, Parish of Ardno, being the point of commencement.

All the lands within the boundaries set forth in the foregoing Schedules are shown green on a plan approved by the Governor in Council, and deposited in the office of the State Rivers and Water Supply Commission, Melbourne.—(Corres. 60/6650.)

And the Honorable Wilfred John Mibus, Her Majesty's Minister of Water Supply for the State of Victoria, shall give the necessary directions herein accordingly.

A. MAHLSTEDT,
Clerk of the Executive Council.

KERANG SEWERAGE AUTHORITY.

*At Government House, Melbourne, the
twenty-ninth day of August, 1961.*

PRESENT:

His Excellency the Governor of Victoria.
Mr. Rylah | Mr. Mibus.
Mr. Fraser

CONSENT TO BORROWING £3,400.

UNDER the powers conferred by the Sewerage Districts Acts and all other powers enabling him in that behalf, His Excellency the Governor of the State of Victoria, by and with the advice of the Executive Council of the said State, doth hereby consent to the Kerang Sewerage Authority borrowing by the assignment of the General Fund a sum of Three thousand four hundred pounds (£3,400) to meet the cost of sewerage works as set forth in the detailed statement bearing date the 25th August, 1961.

And the Honorable Wilfred John Mibus, Her Majesty's Minister of Water Supply for the State of Victoria, shall give the necessary directions herein accordingly.

A. MAHLSTEDT,
Clerk of the Executive Council.

RURAL FINANCE CORPORATION ACT 1958 (No. 6360).

*At Government House, Melbourne, the twenty-ninth
day of August, 1961.*

PRESENT:

His Excellency the Governor of Victoria.
Mr. Rylah | Mr. Mibus.
Mr. Fraser

IN pursuance of the powers conferred by the Rural Finance Corporation Act 1958 (No. 6360), His Excellency the Governor of the State of Victoria, by and with the advice of the Executive Council thereof, doth by this Order re-appoint William Reginald Mann a member of the Rural Finance Corporation, for the period 6th September, 1961, to 5th December, 1961, both dates inclusive.

And the Honorable Arthur Gordon Rylah, Her Majesty's Acting Treasurer for the State of Victoria, shall give the necessary directions herein accordingly.

A. MAHLSTEDT,
Clerk of the Executive Council.

MELBOURNE AND METROPOLITAN TRAMWAYS ACT 1958 (No. 6311).

*At Government House, Melbourne, the twenty-ninth
day of August, 1961.*

PRESENT:

His Excellency the Governor of Victoria.
Mr. Rylah | Mr. Mibus.
Mr. Fraser

WHEREAS His Excellency the Governor in Council has this day consented, pursuant to the provisions of section 28 of the Melbourne and Metropolitan Tramways Act 1958, to the Melbourne and Metropolitan Tramways Board raising by way of loan, an amount not exceeding Three hundred thousand pounds (£300,000): and whereas His Excellency the Governor in Council is satisfied that a sufficient proportion of the loan to be so raised will fall due and be repaid in each year during the currency

of the proposed loan: Now therefore it is directed, pursuant to the provisions of section 28 of the said Act, that it shall not be necessary to provide a sinking fund in connexion with such loan.

And the Honorable Arthur Gordon Rylah, Her Majesty's Acting Treasurer for the State of Victoria, shall give the necessary directions herein accordingly.

A. MAHLSTEDT,
Clerk of the Executive Council.

HOUSING ACT.

At Government House, Melbourne, the
twenty-ninth day of August, 1961.

PRESENT:

His Excellency the Governor of Victoria.
Mr. Rylah | Mr. Mibus.
Mr. Fraser |

CLOSING OF ROADS IN THE CITY OF GEELONG.

WHEREAS by virtue and in exercise of the powers contained in the *Housing Act 1958* (No. 6275) the Housing Commission has recommended to the Governor in Council that the roads described in the Schedule hereto be closed:

Now therefore, His Excellency the Governor of the State of Victoria, in the Commonwealth of Australia, by and with the advice of the Executive Council thereof, doth, in pursuance of the powers conferred by the said Act and upon such recommendation consent, and by this Order hereby close such roads.

SCHEDULE.

The roads shown coloured brown on plans of subdivision numbered 10713 and 12021 lodged in the Office of Titles.

And the Honorable Lindsay Hamilton Simpson Thompson, Her Majesty's Minister of Housing for the State of Victoria, shall give the necessary directions herein accordingly.

A. MAHLSTEDT,
Clerk of the Executive Council.

APPROACHING LAND SALES.

SALES of Crown lands, in fee-simple, will be held at the under-mentioned places and dates, viz.:—

	No. of Gazette.
Ararat.—Friday, 29th September, 1961 ..	75
Ballarat.—Tuesday, 3rd October, 1961 ..	75
Bendigo.—Thursday, 5th October, 1961 ..	77
Sale.—Tuesday, 3rd October, 1961 ..	75
Shepparton.—Friday, 1st September, 1961 ..	59
Underbool.—Wednesday, 13th September, 1961	72

SALE OF CROWN LAND BY AUCTION.

The land will be offered for sale in fee-simple, and subject to the provisions of the Land Act and Regulations thereunder.

The upset price is the sum at which bidding will start, and no bid below that sum can be accepted. The highest bidder at or above that sum shall be the purchaser, subject to signature of contract and any necessary payment.

TERMS:

A deposit of at least 12½% of the purchase price must be paid at the sale, either in cash or by cheque.

The residue is payable in half-yearly instalments, in accordance with the following scale, or may be paid off at any earlier time.

£20 and under, 6 instalments.
Over £20, and not exceeding £50, 8 instalments.
Over £50, and not exceeding £100, 10 instalments.
Over £100, and not exceeding £200, 12 instalments.
Over £200, and not exceeding £300, 14 instalments.
Over £300, and not exceeding £400, 16 instalments.
Over £400, and not exceeding £500, 18 instalments.
Over £500, 20 instalments.

Interest at the rate of 5% per annum is payable with all payments of residue, and is computed for each instalment from the date of sale to the date of such payment. Additional interest is charged if any instalment is not paid on or before the due date.

If paid off within 30 days of sale, no interest is payable.

FEES, ETC.:

Also payable at the sale, in addition to the deposit, are the survey fee and the valuation of improvements (if purchaser be not the owner thereof).

Payable with balance of purchase money—

Crown Grant fee—50 acres and under ..	£1 10s.
Over 50 acres ..	£2
Purchase money £5 or under	£1

Assurance Fund contribution—One halfpenny for each £1 of purchase price. (This is a fund established to guarantee the validity of freehold titles.)

Transfer of interest prior to completion of payment may be allowed on payment of £1 fee and subject to stamp duty.

If unable to attend personally, a prospective purchaser may arrange for another person to bid as his agent.

KEITH TURNBULL,

Commissioner of Crown Lands and Survey.

Office of Crown Lands and Survey,
Melbourne, 30th August, 1961.

BENDIGO.—Sale (No. 11576) of Crown land, in fee-simple, by auction, will be held at the ROOMS OF JAMES ANDREW & CO., 7 QUEEN-STREET, BENDIGO, on THURSDAY, the 5th OCTOBER, 1961, at TEN o'clock a.m. To be conducted by G. E. HARPIN, Land Officer, Bendigo. Auctioneers: JAMES ANDREW & CO., 7 Queen-street, Bendigo.

AT BENDIGO, PARISH OF SANDHURST, COUNTY OF BENDIGO.

Lot 1.

Fronting South side of Allingham-street about 10 chains West of Hunter-street.

Upset price £450 the lot. Survey fee £6 12s. 6d.

Area 1 acre, subject to survey, allotment 12A of section C. Valuation of improvements £313 (dam, buildings, sewerage, fencing) (Estate W. Hall, deceased). Subject to electricity transmission line easement and to any other easements disclosed by survey.—(W.68748.)

Lot 2.

Fronting East side of Ophir-street about 3 chains South of MacKenzie-street.

Upset price £575 the lot. Survey fee £5 10s.

Area 1 rood, subject to survey and any necessary easements disclosed thereby, allotment 20 of section 23B.—(W.83735.)

Lot 3.

Fronting North side of Chum-street, about 7½ chains West of Sterry-street.

Upset price £75 the lot. Survey fee £5 10s.

Area 1 rood, allotment 60M of section L, subject to drainage easement 15 links wide.—(W.82581.)

AT EAGLEHAWK, PARISH OF NERRING, COUNTY OF BENDIGO.

Lot 4.

About 5 chains South of Bendigo-Pyramid Road, and about ¼ mile West of State School Reserve.

Upset price £85 the lot. Survey fee £8.

Area 6a. 3r. 15p., subject to survey and any necessary easements disclosed thereby, allotment 3 of section 7b. One month allowed for removal of improvements. Grantee shall not be entitled to compensation for any damage to be done by mining (section 81, Land Act 1958).

Lot 5.

Fronting South side of Bendigo-Pyramid Road, about ¼ mile North of Sailors' Gully-road.

Upset price £225 the lot. Survey fee £10 2s. 6d.

Area 12a. 3r. 26p., subject to survey, allotment 4 of section 20b. Subject to electricity transmission line easement and any other necessary easements disclosed by survey. Grantee shall not be entitled to compensation for any damage to be done by mining (section 81, Land Act 1958).

Lot 6.

South of and adjoining the preceding lot. Fronting East side of a proposed road.

Upset price £210 the lot. Survey fee £10 2s. 6d.

Area 16a. Or. 6p., subject to survey, allotment 5 of section 20b. Subject to electricity transmission line easement and any other necessary easements disclosed by survey. Grantee shall not be entitled to compensation for any damage to be done by mining (section 81, Land Act 1958).—(W.85533.)

Lot 7.

Fronting East side of Williams-road, South of and adjoining Bendigo-Kulwin railway line.

Upset price £40 the lot. Survey fee £8.

Area 5 acres, subject to survey and any necessary easements disclosed thereby, allotment 272c of section A. Grantee shall not be entitled to compensation for any damage to be done by mining (section 81, Land Act 1958).—(W.83263.)

Lot 8.

TOWNSHIP OF HUNTLY, PARISH OF HUNTLY, COUNTY OF BENDIGO.

Fronting West side of Main-street, about 2 chains North of Burgoyne-street. Being former State School reserve (Teachers' Residence).

Upset price £250 the lot. Survey fee £6.

Area 0a. 2r. 4p., allotment 16A. Valuation of improvements £808 (weatherboard house, outbuildings, &c.) (Education Department).—(W.82791.)

TOWNSHIP OF INGLEWOOD, PARISH OF INGLEWOOD, COUNTY OF GLADSTONE.

Lot 9.

Fronting South side of Weeah-street, about 3 chains West of Tarnagulla-road.

Upset price £35 the lot. Survey fee £7 7s. 6d.

Area 3 acres, subject to survey and any necessary easements disclosed thereby, allotment 17 of section B. Valuation of improvements £5 10s. (dam) (K. A. McEwan). One month allowed for removal of fencing.

Lot 10.

Fronting South side of Weeah-street, about 8 chains West of Tarnagulla-road.

Upset price £40 the lot. Survey fee £10 2s. 6d.

Area 10a. 2r., subject to survey and any necessary easements disclosed thereby, allotment 18 of section B.

Lot 11.

Fronting West side of Tarnagulla-road, about 11 chains South of Weeah-street.

Upset price £72 the lot. Survey fee £10 2s. 6d.

Area 19 acres, subject to survey and any necessary easements disclosed thereby, allotment 19 of section B.—(W.69972.)

Land Act 1958.

LICENCES UNDER THE LAND ACTS 1928 AND 1958 DECLARED VOID.

NOTICE is hereby given that the Licence in the Schedule hereunder has been Declared Void for the reason specified.

District.	Corr. No.	Name of Licensee.	Section of Land Act under which licensed.	Parish.	Allotment.	Section.	Area.	Annual Rental.	Reason for Voiding.
							A. B. P.	£ s. d.	
Horsham	083/129	John Charles Humphrcys	129	Township of Warracknabeal	1	31	0 0 32	2 0 0	Non-compliance with conditions

Department of Crown Lands and Survey,
Melbourne, 29th August, 1961.

KEITH TURNBULL,
Commissioner of Crown Lands and Survey.

Soldier Settlement Acts.

LEASE SURRENDERED.

NOTICE is hereby given that the Soldier Settlement Commission, pursuant to the powers conferred upon it by the Soldier Settlement Acts, has accepted the surrender of the lease mentioned in the Schedule hereunder for the reason specified.

SCHEDULE.

Corr. No.	Name.	Section of Act No. 5179 under which Leased.	Parish.	Allotment.	Area.	Reason.
					A. B. P.	
577/27	H. V. McLean	27	Strathmerton	112 Section S	50 3 1	New lease to issue

Soldier Settlement Commission,
25th August, 1961.

I. K. MORTON,
Secretary.

Land Act 1958.

PERMIT CANCELLED.

NOTICE is hereby given that the permit mentioned in the Schedule hereunder has been cancelled.

District.	Corr. No.	Name of Permit Holder.	Parish.	Allotment.	Section.	Area.
						A. B. P.
Sale	152/44	Edwin Clarke	Tanjil East	22b	B	231 2 25

Department of Crown Lands and Survey,
Melbourne, 29th August, 1961.

KEITH TURNBULL,
Commissioner of Crown Lands and Survey.

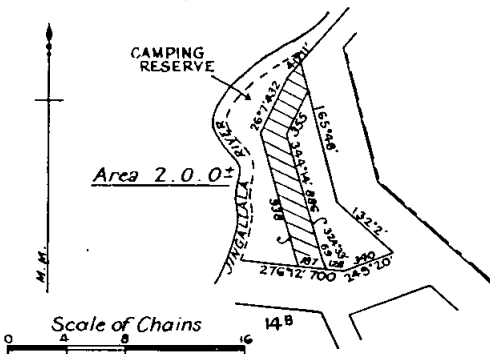
PROPOSED REVOCATIONS OF TEMPORARY RESERVATIONS OF LANDS BY ORDERS IN COUNCIL.

IN pursuance of the provisions of the Land Act 1958, notice is hereby given that it is the intention of the Governor in Council to revoke the temporary reservations of lands by Orders in Council hereunder referred to, viz.:-

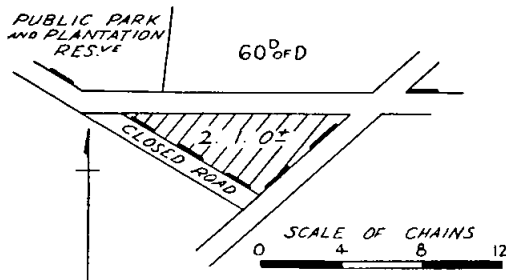
The following Notices were published 1° on the 30th August, 1961, pursuant to Orders of the 22nd August, 1961.

FRANKSTON.—The temporary reservation, by Order in Council of the 31st May, 1938, of 38 acres 2 roods 2 perches of land in the Township of Frankston as a site for Public Recreation, revoked as to part by Order of the 18th April, 1950, so far as the balance thereof, containing 35 acres 3 roods 24 4/10 perches is concerned.—(F.86(4) (Rs.4823).

BONANG.—The temporary reservation, by Order in Council of the 17th December, 1918, of 7 acres, more or less, of land in the Parish of Bonang, as a site for Camping purposes, so far only as the portion containing 2 acres, more or less, indicated by hachure on plan hereunder, is concerned.—(B.724(3) (Rs.1876).



PORTLAND.—The temporary reservation, by Order in Council of the 3rd August, 1948, of 9 acres 1 rood, more or less, of land in the Township of Portland, as a site for a Public Park and Plantation, so far only as the portion containing 2 acres 1 rood, more or less, indicated by hachure on plan hereunder, is concerned.—(P.69(7) (Rs.6213).



KEITH TURNBULL,
Commissioner of Crown Lands and Survey.

PROPOSED REVOCATIONS OF TEMPORARY RESERVATIONS OF LAND BY ORDERS IN COUNCIL.

IN pursuance of the provisions of the Land Act 1958, notice is hereby given that it is the intention of the Governor in Council to revoke the temporary reservations of land by Orders in Council hereunder referred to, viz.:-

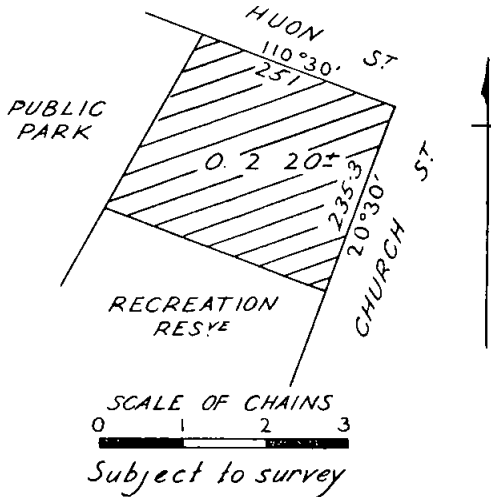
The following Notices were published 1° on the 23rd August, 1961, pursuant to Orders of the 15th August, 1961.

NEWLINGROOK.—The temporary reservation, by Order in Council of the 30th November, 1914, of 26 acres 0 roods 22 perches of land in the Parish of Newlingrook as a site for Public Recreation.—(N.155(3) (Rs.364).

SEBASTOPOL.—The temporary reservation, by Order in Council of the 3rd October, 1938, of 1 acre 2 roods 17 perches of land in the Township of Sebastopol as a site for a Rubbish Depot.—(S.353(3) (Rs.4299).

WODONGA.—The temporary reservation, by Order in Council of the 9th July, 1918, of 1 acre 0 roods 19 8/10 perches of land in the Township of Wodonga as a site for Recreation purposes, so far only as the portion con-

taining 2 roods 20 perches, more or less, indicated by hachure on plan hereunder, is concerned.—(W.308(3) (Rs.743).



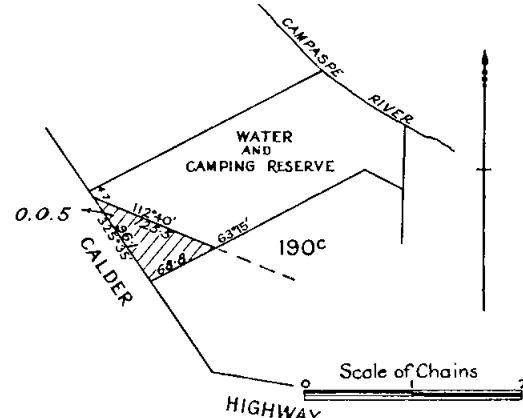
KEITH TURNBULL,
Commissioner of Crown Lands and Survey.

PROPOSED REVOCATION OF PORTION OF TEMPORARY RESERVATION OF LAND BY ORDER IN COUNCIL.

IN pursuance of the provisions of the Land Act 1958, notice is hereby given that it is the intention of the Governor in Council to revoke portion of the temporary reservation of land by Order in Council hereunder referred to, viz.:-

The following Notice was published 1° on the 16th August, 1961, pursuant to Order of the 8th August, 1961.

LAURISTON.—The temporary reservation, by Order in Council of the 7th July, 1890, of 4 acres, more or less, of land in the Parish of Lauriston as a site for Camping and Watering purposes, revoked as to part by Order of the 2nd September, 1913, so far only as the portion containing 5 perches, indicated by hachure on plan hereunder, is concerned.—(L.32(3) (Rs.678).



KEITH TURNBULL,
Commissioner of Crown Lands and Survey.

BOARD OF LAND AND WORKS.

OFFICER APPOINTED TO HOLD PUBLIC SALES BY AUCTION. THIS is to certify that Calvin George Arthur Knight, an Officer of the Department of Crown Lands and Survey, was, on the 23rd day of August, 1961, authorized under the provisions of section 90 of the Land Act 1958 to hold public sales, by auction, of lands in fee-simple.

The common seal of the Board of Land and Works was hereunto affixed this 23rd day of August, 1961, in the presence of—

(SEAL) KEITH TURNBULL, President.
F. KLENNER, Member.

REGULATIONS FOR THE CARE, PROTECTION, AND MANAGEMENT OF THE "POINT LEO FORESHORE AND PARK RESERVE".

WHEREAS by section 218 of the *Land Act* 1958 power is given to the Board of Land and Works to make Regulations in respect of the care, protection, and management of any Crown land which has been reserved under the Land Acts for any public purpose whatsoever and which has not been conveyed to or vested in trustees, and for the further purposes as enacted: Now therefore the Board of Land and Works in pursuance of the power conferred aforesaid, doth hereby make the following Regulations in respect of the reserved Crown land in the Parish of Bannaring, as is indicated by red colour on plan marked B/12.4.61, and known as the "Point Leo Foreshore and Park Reserve", (hereinafter referred to as the "Reserve"). The Reserve has been placed under the control of a Committee of Management, (hereinafter referred to as the "Committee"), with full power and authority to enforce these Regulations.

REGULATIONS.

1. Upon the coming into operation of these Regulations, all previous Regulations made by the Board of Land and Works in respect of the reserve shall be rescinded.

2. *Definition*: "Reserve" includes the Beaches contiguous with the Foreshore Reserve.

3. No person shall enter or remain on the Reserve who may offend against decency as regards dress, language or conduct.

4. (a) Every person bathing or sunbathing from or on the Reserve shall be decently attired.

(b) No person shall remain in or on the Reserve if in the opinion of the Beach Inspector he or she is not decently attired.

5. The Committee may at any time which it considers desirable appoint any suitable person or persons as Beach Inspectors for the purpose of these regulations and may remove such person or persons as and when it thinks fit. Beach Inspectors shall be appointed in writing signed by the Chairman and the Secretary of the Committee.

6. No person shall enter or leave the Reserve except by means of the roads, paths or other carriageways provided and no person shall climb the cliffs in the Reserve.

7. No person shall damage or in any way interfere with the trees, shrubs, marram grass, or flowers, in the Reserve.

8. No person shall in any way injure any buildings, fences or seats in the Reserve.

9. No person shall deposit or cause to be deposited or leave wastepaper, bottles, tins, broken glass, garbage or litter of any kind on any part of the Reserve except in the appropriate receptacles provided for the purpose.

10. No person shall, remove from the Reserve any gravel, stone, shelligrit, sand, loam, or seaweed without written permission first obtained from the Secretary of the Committee.

11. No person shall cut, sow, dig, move or displace any tree, bough, live or dead timber, wood or other material which may be in or around the Reserve without written permission first obtained from the Secretary of the Committee.

12. No person shall commit a nuisance in any public or private bathing-box, toilet, boat-shed or other building or erection on the Reserve.

13. No person shall carry or discharge any firearm, air-gun or other lethal weapon in the Reserve.

14. No person shall shoot, trap or destroy any birds or native game within the Reserve.

15. No person shall bring into the Reserve any cattle, horses, sheep, goats or other animal without the written permission first obtained from the Secretary of the Committee.

16. (a) No person, without the consent in writing of the Committee shall cause or suffer or knowingly permit any dog belonging to him, or in his charge to enter or remain on the "Foreshore Reserve" unless such dog be and continues to be under proper control on a chain, cord or leash, and be effectively restrained from causing annoyance to any person, or from damaging or interfering in any way with the property of the said Committee: No person shall bring onto the "Foreshore Reserve" any dog for training or exercising for coursing or other purposes of sport.

(b) Any dog found in the Reserve, except as provided in these Regulations, shall be liable to be seized, and the owner or any person having the custody of any dog so

found shall be guilty of an offence against these Regulations and may be required to make compensation for any damage done to the property of the said Committee by such dog.

17. No person shall light or cause to be lighted any fire or burn any material in the Reserve without the written consent of the Secretary or the Ranger first obtained.

18. No person shall erect any bathing-box, boathouse, shed, kiosk or any other building, structure or erection or booth on any site on the Reserve without the permission, in writing, of the Committee first obtained and such permission may be granted subject to such terms, fees and conditions as may be deemed reasonable and advisable by the Committee consistent with these regulations but no person shall use or cause to be used or knowingly permit to be used any such bathing-box, boathouse, shed or other building, structure or erection or booth for residential purposes.

19. The Committee may, subject to the payment of a fee prescribed by it, allow the transfer of any permit, but no person shall sub-let any site or structure without the permission in writing of the Committee first obtained.

20. The granting, withdrawal, renewal, or allowance of the transfer of any permit or sub-letting of any site or structure shall at all times be at the absolute discretion of the Committee.

21. The Committee shall have full power to order the removal from the Reserve of any bathing-box, boathouse, shed or other building, structure, erection, or booth which has been placed, erected, or established without its consent, or which has not been properly erected or properly painted or which in its opinion has not been satisfactorily maintained or kept in repair or in respect of which the term of permission for the use of the site has expired or the permission to use the site for a building or buildings has expired or been withdrawn.

22. No person shall neglect or refuse to remove any bathing-box, boathouse, shed or other building, structure, erection, or booth erected or placed by him on any site in or on the Reserve within fourteen (14) days after the Committee has sent by registered post to his last known address, a notice requiring such person to remove such bathing-box, boathouse, shed or any other building, structure, erection or booth. Such notice may be signed by either the Chairman or Secretary for the time being of the said Committee.

23. In the event of any such neglect or refusal as above mentioned continuing after the expiration of the said fourteen (14) days the Committee may remove such bathing-box, boathouse, shed or any other building, structure, erection or booth and recover the cost and/or expense of such removal from the person so neglecting or refusing to remove the same, but without prejudice to proceedings by way of information for breach of these Regulations being taken against such person so neglecting or refusing.

24. Persons renting or hiring any stand, building, erection or enclosure, on the occasions of any fêtes, carnivals, regattas, sports or holiday amusements, may be required to deposit any sum which the Committee may at any time determine not exceeding £50, by way of guarantee that due care shall be taken of such stand, building, erection or enclosure, and such Committee, in its absolute discretion, may make good any damage or injury sustained by such stand, building, erection or enclosure or anything contained therein, during such occupancy or hiring, and deduct the cost of making good such loss or damage from the sum deposited by way of guarantee, and all persons so renting or hiring shall abide by these Regulations and by any order given by the Committee.

25. No person shall offer for sale any article within the Reserve or within any structure thereon without the written permission of the Secretary of the Committee first obtained.

26. No person shall drive or ride any animal or motor vehicle within the Reserve in a manner likely to cause injury to any person.

27. (a) No person shall drive on to the Reserve or park thereon any motor car or motor cycle or other vehicle except at such places as are set apart for this purpose by the Committee.

(b) No person shall drive a motor car, motor cycle, bicycle or other vehicle on the sands of the beach without permission in writing of the Committee first obtained.

(c) No person shall drive any motor car, motor cycle, or other vehicle on the Reserve at a speed greater than 15 miles per hour.

28. No person shall park or leave any motor car, motor cycle, or other vehicle on any part of the Reserve except in an area set apart for the purpose by the Committee.

29. The Committee may set apart any portion or portions of the Reserve as a place for parking vehicles.

30. The Committee may fix such fees not exceeding—motor cycles, two shillings (2s.), motor cars, four shillings (4s.), buses, fifteen shillings (15s.), per day, season tickets twenty shillings (20s.) as it thinks fit as fees for parking of vehicles in any place set apart within the Reserve for the parking of vehicles. This fee may be collected on entry to the Reserve or at any other place in the Reserve appointed by the Committee.

31. Every person who parks a vehicle in the place set apart for the parking of vehicles shall pay to the Committee or its authorized representatives on demand such fee as has been fixed by the Committee pursuant to these regulations as the fee for parking in such place.

32. Every person bringing a vehicle into the Reserve shall obey the reasonable direction of the Committee or its authorized representatives in relation to the driving or parking of such vehicles within the Reserve.

33. No person shall play any game or throw any object which in the opinion of the Beach Inspector or Ranger may constitute a danger or nuisance to any other person using the beach area.

34. No person shall play, practise or engage in any organized game or sport within the Reserve unless by consent of the Committee.

35. No person shall bring in or on the Reserve or use any diving-stand made of iron or other metal or materials.

36. All persons using the conveniences provided by the Committee on the Reserve shall pay such charges for the use of the same as shall from time to time be made by the Committee.

37. No assembles for fêtes, carnivals, regattas, concerts, or for the purpose of public worship, preaching or public speaking of any kind, or meetings of a like character, shall take place on the Reserve without the permission, in writing, of the Committee first obtained.

38. Every person holding or purporting to hold any receipt or permission in writing issued by the Committee shall, on demand by any member of the Committee, or the properly appointed servant of such Committee or any member of the Police Force, or any Bailiff of Crown Lands, produce such receipt or permission in writing.

39. The Committee may set apart portion of the Reserve as and for the purposes of a children's playground.

40. No person shall drive or park a motor vehicle of any kind within twenty-five (25) yards of the children's playground.

41. No person above the age of fourteen (14) years shall use or play with any of the swings, fixtures or other equipment erected or provided in the children's playground.

42. No person shall leave or deposit any fish or fish offal on the Reserve.

43. No person shall moor and/or use any boat on the Reserve without the permission of the Committee in writing, first obtained.

44. No person shall on any portion of the Reserve cause or permit any outcry, sound or noise to be emitted from any amplifier, loudspeaker, public address system or like instrument without first obtaining the written permission of the Committee and such permission may be granted subject to such terms, conditions and restrictions as may be imposed by the Committee.

45. No person shall camp or erect any tent or other structure on any site or portion of the Reserve except on such site or portion as may be especially set apart for the purpose and then only with the consent in writing of the Committee or its appointed officer and on payment of such fees (in advance) and subject to such conditions as the Committee may determine.

46. Any person erecting any structure, tent or shelter or parking a caravan in any camping area shall abide by any directions as may be given by the Committee or its duly appointed officer.

47. No person, other than a person desirous of holidaying on any area set apart for camping in the Reserve shall bring a caravan therein or erect a tent thereon and then only for a period of not more than 26 weeks at any one time nor shall any person sub-let such caravan, tent or camping site.

48. The person to whom permission is issued by the Committee or its authorized officer to use a site in a camping area shall be deemed to be the person who erected on such site any structure, tent or shelter or who parked a caravan pursuant to such permission and such person shall keep the site thus occupied in such camping area in a clean sanitary and tidy condition and, before

vacating such site shall collect and place in the receptacle provided for the purpose all refuse litter or garbage from the site.

49. Any permission issued by the Committee or its authorized officer to a person for use of a camping area or for any other purpose may be cancelled or withdrawn by such Committee or its authorized officer and subsequent to such cancellation or withdrawal a proportionate refund of any fees or charges paid in advance shall be refunded and such Committee or its authorized officer at its or his discretion may deduct and retain from any such proportionate refund a sum as it or he determines will be necessary to clear up and put in order the site vacated.—(Rs.2929.)

The common seal of the Board of Land and Works was hereto affixed this 23rd day of August, 1961, in the presence of—

(SEAL) KEITH TURNBULL, President.
F. KLENNER, Member.

Every person who contravenes or fails to comply with these Regulations shall, in accordance with the provisions of section 218 of the *Land Act* 1958, for each offence be liable to a penalty of not more than Five pounds, and every person who contravenes or fails to comply with any such Regulations, and who, after he has been warned by any bailiff of Crown lands or by any member of the Police Force, does not desist therefrom, may be forthwith apprehended by such bailiff or member of the Police Force and taken before some justice to be dealt with according to law and shall be liable to a penalty of not more than Ten pounds.

AMENDMENT OF REGULATIONS FOR THE CARE, PROTECTION AND MANAGEMENT OF THE JAMIESON RIVER FRONTAGE RESERVE.

THE Board of Land and Works, in pursuance of the powers conferred on it, doth hereby rescind the Regulation made by it on 8th February, 1951, as amended on 26th March, 1957, in respect of the land temporarily reserved by Order in Council dated 27th December, 1901, as a site for Public Recreation, and of such portion of the Reserve for Public purposes as is indicated by blue colour on plan marked J./21.1/1937, attached to Lands Department correspondence Rs.3459, both areas being situated in the Township of Jamieson, and substituting therefor the following:—

8. The maximum scale of fees which may be charged and taken for admission to such portion of the Reserve as is set apart for a camping place shall be as follows:—

Each party per day: Six shillings.

Each party per week or part of week: Thirty shillings.

The common seal of the Board of Land and Works was hereto affixed this 23rd day of August, 1961, in the presence of—

(SEAL) KEITH TURNBULL, President.
F. KLENNER, Member.

Every person who contravenes or fails to comply with these Regulations shall, in accordance with the provisions of section 218 of the *Land Act* 1958, for each offence be liable to a penalty of not more than Five pounds, and every person who contravenes or fails to comply with any such Regulations, and who, after he has been warned by any bailiff of Crown lands or by any member of the Police Force, does not desist therefrom, may be forthwith apprehended by such bailiff or member of the Police Force and taken before some justice to be dealt with according to law and shall be liable to a penalty of not more than Ten pounds.—(Corres. Rs.3459.)

AMENDMENT OF THE REGULATIONS FOR THE CARE, PROTECTION AND MANAGEMENT OF THE RESERVE FOR PUBLIC RECREATION PURPOSES IN THE PARISH OF COBUNGRA.

THE Board of Land and Works, in pursuance of the powers conferred on it, doth hereby amend the Regulations made on 31st October, 1887, in respect of the land in the Parish of Cobungra, permanently reserved by Order in Council dated 12th April, 1875, as a site for Public Recreation purposes, by deleting the words "two shillings and six pence (2s. 6d.)" and substituting therefor the words "ten shillings (10s.)".—(Rs.7056.)

The common seal of the Board of Land and Works was hereunto affixed this 23rd day of August, 1961, in the presence of—

(SEAL) KEITH TURNBULL, President.
F. KLENNER, Member.

Every person who contravenes or fails to comply with these Regulations shall, in accordance with the provisions of section 218 of the *Land Act* 1958, for each offence be liable to a penalty of not more than Five pounds, and every person who contravenes or fails to comply with any such Regulations, and who, after he has been warned by any bailiff of Crown lands or by any member of the Police Force, does not desist therefrom, may be forthwith apprehended by such bailiff or member of the Police Force and taken before some justice to be dealt with according to law and shall be liable to a penalty of not more than Ten pounds.

ADDITIONAL REGULATIONS FOR THE CARE, PROTECTION, AND MANAGEMENT OF "HARDING PARK", GEELONG.

THE Board of Land and Works, in pursuance of the powers conferred on it, doth hereby make the following Regulations in addition to the Regulations made on 26th October, 1939, in respect of certain Crown reserves in the City of Geelong.

The following Regulations shall apply only to the land in the City of Geelong permanently reserved by Order in Council of 3rd February, 1885, as a site for a Public Park and known as "Harding Park", hereinafter referred to as the "Reserve".

REGULATIONS.

1. Motor vehicles may enter the parking area set aside in the Reserve and park therein subject to the following:—

- (a) Such motor vehicle shall not exceed in length 20 feet over all.
- (b) No driver or person in charge of any motor vehicle shall park or cause to be parked such vehicle except in such positions in the area as are indicated or directed by the Committee by markings, signs or notices.
- (c) No person shall drive any motor vehicle in the parking area at a speed exceeding 5 miles per hour.
- (d) No motor vehicle shall be permitted to remain in the parking area for a longer continuous period than 4 hours.
- (e) The driver of any motor vehicle in the Reserve shall comply with all reasonable directions which may be given to him by any member of the Police Force or officer of the Committee.

The common seal of the Board of Land and Works was hereto affixed this 23rd day of August, 1961, in the presence of—

(SEAL) KEITH TURNBULL, President.
F. KLENNER, Member.

Every person who contravenes or fails to comply with these Regulations shall, in accordance with the provisions of section 218 of the *Land Act* 1958, for each offence be liable to a penalty of not more than Five pounds, and every person who contravenes or fails to comply with any such Regulations, and who, after he has been warned by any bailiff of Crown lands or by any member of the Police Force, does not desist therefrom, may be forthwith apprehended by such bailiff or member of the Police Force and taken before some justice to be dealt with according to law and shall be liable to a penalty of not more than Ten pounds.—(Corrs. Rs.3848.)

COMMITTEES OF MANAGEMENT OF RESERVES.

APPOINTMENTS.

WHEREAS by section 221 of the *Land Act* 1958 it is provided that it shall be lawful for the Governor in Council or the Board of Land and Works to appoint and remove any number of persons, not less than three, or any municipal council, or the governing body of any corporation to be a Committee of Management of any specified Crown land reserved either temporarily or permanently for any of the purposes set out in section 14 of the *Land Act* 1958, and not conveyed to or vested in trustees: Now therefore the Board of Land and Works doth hereby appoint the under-mentioned persons to be members of the Committee of Management of the Reserves named:—

"JUNG RECREATION RESERVE."

Charles Baker, William Donald Rush, Leslie Victor Dalton, Matthew William McRae, F. Brown, A. Whyte and Allan Osmond Baker as a Committee of Management for a period of three (3) years of the land in the Parish of Jung Jung temporarily reserved as sites for Public Recreation by Orders in Council dated the 14th September, 1910, and the 11th September, 1951, together with that portion of the permanent reservation along the Yarriambiack Creek, as is indicated by blue colour on plan "J"/11.12.51 attached to Lands Department

correspondence Rs.5351, all of which areas are together known as the "Jung Recreation Reserve".—(Corres. Rs.5351.)

"KILEY MEMORIAL RESERVE."

Douglas Maxwell Schneider, George Edward Lazenby, William George Butcher and John Edward McEwan as a Committee of Management for a period of three (3) years of the land temporarily reserved by Order in Council dated 25th September, 1951, as a site for War Memorial and Other Public purposes in the Township of Sea Lake, and known as the "Kiley Memorial Reserve".—(Corres. Rs.6675.)

"LANG LANG GRAVEL RESERVE."

The Council of the Shire of Korumburra as a Committee of Management of the land in the Parish of Lang Lang temporarily reserved by Order in Council dated 8th May, 1928, as a site for the Supply of Gravel.

This appointment is in lieu of the appointment made on 2nd August, 1961, by the Board of Land and Works, which is hereby revoked.—(Corres. Rs.3668.)

"HALL'S GAP RECREATION RESERVE."

James Roy D'Alton, Laurence Raymond Evans, Mervyn Leo Whelan, Lachlan John Campbell, Nelson William Pentney, Albert Ernest Walder and Ronald D'Arcy Warren as a Committee of Management for a period of three (3) years of the land in the Parish of Boroka temporarily reserved by Order in Council dated 19th October, 1936, as a site for Public Recreation, and known as the "Hall's Gap Recreation Reserve".—(Corres. Rs.4611.)

"NATHALIA SHOW YARDS AND RECREATION RESERVE."

Ernest Andrew James Mather, Francis James Thompson, Francis Cox, Cyril Roberts Hawker, William Clifford Thompson, Kenneth Stuart Florence, Ian Douglas Flett Rendell, William Francis Doherty, Royce Albert Ernest Hutchins and Reginald John Malcolm Eastman as a Committee of Management for a period of three (3) years of the land in the Township of Nathalia temporarily reserved by Order in Council as a site for Show Yards and Public Recreation, together with the abutting reserve along the Broken River, both of which areas are shown by red and blue colours respectively on plan marked "N"/30.4.52 attached to Lands Department correspondence Rs.1094, and known as the "Nathalia Show Yards and Recreation Reserve".—(Corres. Rs.1094.)

"TONIMBUK HALL RESERVE."

Frank Viney, John Francis Tinkham, Ernest Alfred Nash, Norman Hugh Simpson, Horace Albert Proctor and Norman Edwin Corbett as a Committee of Management for a period of three (3) years of the land in the Parish of Tonimbuk East temporarily reserved by Order in Council dated the 6th May, 1952, as a site for a Public Hall, and known as the "Tonimbuk Hall Reserve".—(Corres. Rs.6910.)

"NAMBROK HALL AND RECREATION RESERVE."

Norman David Medew, Vernon John Bermingham, Robert Joseph Barr Mason, Leslie Charles Carter, Sydney Pietersen, Lloyd Christopher Schacht, Francis Joseph Kyne, Stanley Charles Brown, James Laurie Paterson, Norman Thomas Northway, Harry Cull, Michael Vinicombe Syme Dennis, William Henry Wheeler, Francis Coulton Smith and John Bruce Mathieson as a Committee of Management for a period of three (3) years of the land in the Parish of Denison temporarily reserved by Order in Council dated 11th February, 1958, as a site for a Public Hall and Public Recreation, and known as the "Nambrok Hall and Recreation Reserve".—(Corres. Rs.7700.)

"CHESHUNT PUBLIC HALL RESERVE."

Ronald L. Miller, Harold Edgar Izard, Fairlie Ena Evans, Keith Peterson, Geoffrey Joseph Wilson, Stanley Wilmer West, William Gallacher, Leslie O'Neill and Algernon Corry Swinburne as a Committee of Management for a period of three (3) years of the land temporarily reserved by Order in Council dated the 15th July, 1895, as a site for a Mechanics' Institute and Free Library in the Parish of Edi, and known as the "Cheshunt Public Hall Reserve".—(Corres. Rs.4242.)

"EDENHOPE SHOWGROUNDS RESERVE."

Leslie Forster, Aubrey George Osborne, Gerard Joseph Cranage, Kenneth Leonard Finch, Leslie Daniel Enright, John Alexander McDonnell and John Stanley Warner as

a Committee of Management for a period of three (3) years of the land temporarily reserved by Orders in Council dated the 21st October, 1901, and 30th September, 1935, as sites for Show Yards in the Parish of Edenhope, and known as the "Edenhope Showgrounds Reserve".—(Corres. Rs.1546.)

"EVENTIDE HOMES FOR THE AGED," STAWELL.

John Mayhall Bennett, Frederick Charles Kingston, Ian McCann and John Rosser Williams as a Committee of Management for a period of three (3) years from the 27th September, 1961, of the land in the Parish of Stawell temporarily reserved by Order in Council of 6th September, 1955, as a site for Homes for the Aged, and known as the "Eventide Homes for the Aged".—(Corres. Rs.7383.)

"NYAH WEST RECREATION RESERVE."

Leslie Roy Knight, William Henry Pape, Peter Andrew Larkings, Walter Wynne, Mervyn John Henery, Fredrick Roy Knight and Lawrence William Rohde as a Committee of Management for a period of three (3) years of the land temporarily reserved by Order in Council dated 13th July, 1948, as a site for Public Recreation (excepting thereout the area held under permissive occupancy by the 1st Nyah West Boy Scouts' group) in the Parish of Tyntynder North, and known as the "Nyah West Recreation Reserve".—(Corres. Rs.6179.)

"NORTH HARCOURT RECREATION RESERVE."

Clifford Gordon Leversha, Robert John Comini, Thomas John Ellis, Ronald Ian Frankling (for a period of three (3) years), and Albert Edward Wood, Norman Evelyn George and Rupert Edgar Sharp (for so long only as they continue to be councillors and the elect of the Council of the Shire of Maldon) as a Committee of Management of the land in the Parish of Harcourt temporarily reserved by Orders in Council dated 10th January, 1924, and 24th December, 1938, as sites for Public Recreation, and known as the "North Harcourt Recreation Reserve".—(Corres. Rs.2877.)

"KALORAMA PEACE MEMORIAL RESERVE."

Dorothy Jeeves, Hubert Ellis Jeeves, K. H. Fraser, Norman Wootton Fraser and R. Palethorpe as a Committee of Management for a period of three (3) years from 1st September, 1961, of the land in the Parish of Mooroolbark temporarily reserved by Order in Council dated 18th November, 1935, as a site for a Peace Memorial, and known as the "Kalorama Peace Memorial Reserve".—(Corres. Rs.4493.)

"SKIPTON MECHANICS' INSTITUTE RESERVE."

Wallace Ramsay Fowler, Alan Osborne Thomas, William Wilkie Sturgeon, William Leslie Cluff, William John Gould and Andrew Mullins Corbett as a Committee of Management for a period of three (3) years of the land temporarily reserved by Order in Council dated 13th September, 1880, as a site for a Mechanics' Institute at Skipton, and known as the "Skipton Mechanics' Institute".—(Corres. Rs.2655.)

"LOCKHART RACECOURSE AND RECREATION RESERVE."

Laurie Fryar, Ronald Albert Wallis, James Lugg, Alexander John Charles, Jnr., Gordon Allsop, Albert Copeman, Thomas Caleb Merrett, Arthur Algie Alexander, Alexander John Charles, Snr., and Robert James Mitchell as a Committee of Management for a period of three (3) years of the land in the Parish of Leear temporarily reserved by Order in Council dated the 9th November, 1914, as a site for a Racecourse and other purposes of Public Recreation, and known as the "Lockhart Racecourse and Recreation Reserve".—(Corres. Rs.317.)

"CLEMATIS PARK" RESERVE, EMERALD.

Stanley John Turner, Beth Jean Blake, Ernest Willmott Jones, Marie Pamela Matthews, Alfred Goodwin Hart, Gustaf Ryberg, Albert Francis Worrell, Roddam Morris Douglas, and Thomas William Dalziel as a Committee of Management for a period of three (3) years of the land in the Township of Emerald temporarily reserved as a site for Public Recreation by Order in Council dated 5th September, 1950, and known as "Clematis Park" Reserve.—(Corres. Rs.6565.)

"BOOLE BOOLE RECREATION RESERVE."

Arthur James Freeman, John Evelyn Jermyn, Edwin Marshall Walker, George Henry Calder Gardner, Charles Clifford Neill, Clarence William Southon, Robert Dorman, Albert Joseph Briton Cliff, Geoffrey Dilbert Ray and John Noel Ray as a Committee of Management for a period of three (3) years of the land in the Parish of Boole Boole temporarily reserved by Order in Council of the 23rd February, 1886, as a site for Public Recreation, and known as the "Boole Boole Recreation Reserve".—(Corres. Rs.200.)

"TRAFALGAR RECREATION RESERVE."

Pierce Byrne, Ernest Taylor, Roy Henry Fechner, Kevin James Jenkins, Robert William Davies Clulow, Walter Francis Nelson and Kenneth John Henry Giles as a Committee of Management for a period of three (3) years from 20th August, 1961, of the land in the Parish of Yarragon temporarily reserved by Orders in Council of 15th September, 1890, and 8th August, 1955, as a site for Public Recreation, and known as the "Trafalgar Recreation Reserve".—(Corres. Rs.671.)

In witness whereof the common seal of the Board of Land and Works was hereunto affixed this twenty-third day of August, One thousand nine hundred and sixty-one, in the presence of—

(SEAL) KEITH TURNBULL, President.
F. KLENNER, Member.

LOCAL LAND BOARDS.

IN pursuance of the provisions of section 34 of the Land Act 1958, notice is hereby given that public hearings at the following place and time, will be conducted by the persons respectively mentioned, being duly appointed in that behalf.

KEITH TURNBULL,
Commissioner of Crown Lands and Survey,
Department of Crown Lands and Survey,
Melbourne, 29th August, 1961.

SCHEDULE.

MELBOURNE, BOARD ROOM, SECOND FLOOR,
STATE OFFICES, TREASURY-PLACE, Friday, 15th
September, 1961, at 10.30 a.m.—W. M. Walsh, J. A.
Murphy.

LAND ACT 1958, SECTIONS 12, 140, 171, 172 AND 209;
CLOSER SETTLEMENT (DISPOSAL OF LAND) ACT
1948, SECTION 2, AND LOCAL GOVERNMENT ACT
1958, SECTION 528.

THE Board of Land and Works doth hereby appoint the under-mentioned Officer of the Department of Crown Lands and Survey as an appraiser to determine the price at which any portion of Crown Lands and Closer Settlement Lands in the State of Victoria may be sold under the various sections of the Acts as set out above:—

CALVIN GEORGE ARTHUR KNIGHT.
The common seal of the Board of Land and Works
was hereunto affixed this 23rd day of August,
1961, in the presence of—
(SEAL) KEITH TURNBULL, President.
F. KLENNER, Member.

Teaching Service Act 1958.

TEACHING SERVICE (TEACHERS TRIBUNAL) REGULATIONS.

AMENDMENT No. 17.

THE Teachers Tribunal, in pursuance of the powers conferred by the Teaching Service Act 1958, hereby amends Regulation 1 of the Teaching Service (Teachers Tribunal) Regulations in the manner following, that is to say:—

REGULATION 1.

In the proviso to clause 8, for the amount "£250" substitute the amount "£350".

LOUIS F. C. GARLICK, Chairman.
G. FENNELL, Secretary.

Office of the Teachers Tribunal,
Melbourne, 28th August, 1961.

PUBLIC SERVICE NOTICES

PUBLIC SERVICE (PUBLIC SERVICE BOARD) REGULATION 39.—RECLASSIFICATIONS.

THE Public Service Board has raised the classification of the under-mentioned offices as shown, and the Permanent Heads of the Departments have recommended the officers named for appointment.

Office and Present Classification.	Revised Classification.	Duties.	Qualifications.	Officer Recommended for Appointment.		
				Name.	Classification.	Date of Classification.

PROFESSIONAL DIVISION.

CHIEF SECRETARY'S DEPARTMENT.

Social Welfare Branch—Family Welfare Division.

Social Worker, Classes "C"—"C2"	Class "B"	To be responsible for the investigation and assessment of applications for the care of children on a boarding-out or adoption basis, and for the classification and assessment of children recommended for such placements; to arrange the introduction of children to foster parents, and the supervision of children boarded-out in foster homes	Diploma of Social Studies of the Melbourne University, or equivalent; experience in the field of adoption and foster care	Phillips, Esther M.	Social Worker, Class "C"	17.8.57
---------------------------------	-----------	----------------------------------------------------------------------------------------------------------------------------------------------------------------------------------------------------------------------------------------------------------------------------------------------------------------------------------------------------	---------------------------------------------------------------------------------------------------------------------------	---------------------	--------------------------	---------

TECHNICAL AND GENERAL DIVISION.

PREMIER'S DEPARTMENT.

Premier's Office.

Assistant (Male), Grade II., Grades 16-21 inclusive	Grade I., Grades 23-25 inclusive	To keep the ledger accounts for the purchase of petrol through the Victorian Government Motor Transport Committee, issue Statements of Purchases, record payments and control outstanding balances of account; to assist in the payment of salaries and in general accounts work as required	A knowledge of the collecting and recording of payments for the purchase of petrol obtained under the authority of "B" Passes issued by the Victorian Government Motor Transport Committee, with experience in keeping a debtors' ledger and controlling outstanding balances of account	Gannon, J. F.	Assistant (Male), Grade II.,	7.8.61
-----------------------------------------------------	----------------------------------	----------------------------------------------------------------------------------------------------------------------------------------------------------------------------------------------------------------------------------------------------------------------------------------------	------------------------------------------------------------------------------------------------------------------------------------------------------------------------------------------------------------------------------------------------------------------------------------------	---------------	------------------------------	--------

CHIEF SECRETARY'S DEPARTMENT.

Social Welfare Branch.

Storeman, Grade I., Grades 16-19 inclusive	Storekeeper, "Turana", Grades 22-24 inclusive	To have charge of the store	A knowledge of stores, materials and provisions and experience in their control, handling, custody and issue; a knowledge of the Public Accounts and Stores Regulations, 1958	O'Brien, L. . .	Storeman, Grade I.	6.5.56
--------------------------------------------	-----------------------------------------------	-----------------------------	-------------------------------------------------------------------------------------------------------------------------------------------------------------------------------	-----------------	--------------------	--------

Prisons Division.

Penal Officer, Chief, Grade I., Grades 40-41 inclusive	Governor, Grade II., Grades 43-44 inclusive	Under the direction of the Governor H.M. Prison Pentridge; to be responsible for the control and administration of all security measures; to deputize for the Governor and Deputy Governor as required; to perform other duties as directed; to fill any position of equivalent rank as directed	Experience in the Prisons Division with special capacity for security work; sound organizational capacity and a good knowledge of prison routine and the Acts and Regulations administered by the Prisons Division	Duffy, B. R. E.	Penal Officer, Chief, Grade I.	24.5.56
--------------------------------------------------------	---------------------------------------------	--------------------------------------------------------------------------------------------------------------------------------------------------------------------------------------------------------------------------------------------------------------------------------------------------	--------------------------------------------------------------------------------------------------------------------------------------------------------------------------------------------------------------------	-----------------	--------------------------------	---------

Appeals against such recommendations should be lodged with the Secretary to the Public Service Board not later than Saturday, the 9th September, 1961.

By order,
V. P. SCULLY,
Secretary.

Office of the Public Service Board,
Melbourne, 29th August, 1961.

PUBLIC SERVICE (PUBLIC SERVICE BOARD) REGULATION 39.—VACANCY.

THE Permanent Head of the Department shown has recommended the officer named hereunder for appointment to the under-mentioned vacancy.

Office and Classification.	Duties.	Qualifications.	Officer Recommended for Appointment.		
			Name.	Classification.	Date of Classification.
PROFESSIONAL DIVISION. STATE FORESTS DEPARTMENT.					
Senior Forester, Class "B"	To supervise and control all forest activities in a forest district	The associate diploma of the School of Forestry, Creswick, or its equivalent or approved experience in the administration of a forest district and ability to control staff	Birch, J. N. . .	Forester, Grade I., Class "C2"	5.10.58

Appeals against such recommendation should be lodged with the Secretary to the Public Service Board not later than Saturday, the 9th September, 1961.

By order,
V. P. SCULLY,
Secretary.

Office of the Public Service Board,
Melbourne, 29th August, 1961.

PUBLIC SERVICE OF VICTORIA.—VACANCIES.

APPLICATIONS will be received by the Public Service Board up to Wednesday, the 13th September, 1961, from persons employed in the Public Service of Victoria, who are eligible and qualified for appointment to the under-mentioned positions.

ADMINISTRATIVE DIVISION.

Secretary, Class "A1", Water Supply Department.

Yearly Salary.—£2,850.

Duties.—Under the State Rivers and Water Supply Commission, to administer the Water Acts, the Sewerage District Acts and the River Improvement Acts and Regulations and by-laws thereunder, and the acts constituting the First Mildura Irrigation Trust, the Geelong Waterworks and Sewerage Trust and the Latrobe Valley Water and Sewerage Board.

Qualifications.—Administrative ability and a good knowledge of the Acts, By-laws, and Regulations administered by the Commission and of its activities, organizations, and works.

Assistant Secretary, Class "A1", State Forests Department.

Yearly Salary.—£2,300.

Duties.—To assist and relieve the Secretary.

Qualifications.—A competent administrator preferably conversant with the Department's functions, procedures and activities and possessing a knowledge of the Acts and Regulations under which the Forests Commission operates.

Class "B1", Water Supply Department.

Yearly Salary.—£1,630, minimum; £1,770, maximum.

Duties.—To act as District Accounting Officer, Frankston.

Qualifications.—A qualified accountant with a good knowledge of the Water Acts, the incidence of rating and experience in rate collecting; ability to conduct negotiations and correspondence, and to represent the Commission in proceedings for the recovery of rates; a good knowledge of the procedure regarding the purchase and control of stores, to be familiar with Awards and Determinations.

Classes "C2"—"B", Ballarat Land Office, Department of Crown Lands and Survey.

Yearly Salary.—£1,170, minimum; £1,500, maximum.

Duties.—To deal with Land Settlement applications and inquiries; to conduct auction sales of departmental lands; to hold Local Land Boards; to issue notices for payment of survey fees and to record orders for survey; to plot new surveys on office plans.

Qualifications.—A general knowledge of the Land and Closer Settlement Acts as well as those portions of miscellaneous Acts administered by the Department, and of the Regulations thereunder; experience in draughting and capable of charting on plans from surveyors' field notes; experience in dealing with the public.

Class "C2", State Accident Insurance Office, Chief Secretary's Department.

Yearly Salary.—£1,170, minimum; £1,280, maximum.

Duties.—To negotiate claims settlements at Workers Compensation Board level and at common law and to assist the Claims Superintendent.

Qualifications.—A good knowledge of the Workers Compensation Acts and Regulations and judicial decisions thereunder, with practical experience of the procedure in connection with the assessment and settlement of employers' liability and Workers Compensation claims.

Class "C1", Office of Titles, Law Department.

Yearly Salary.—£960, minimum; £1,060, maximum.

Duties.—To examine and enter in the Register Book all Crown Grants and Crown Leases issued pursuant to the Land Acts and Closer Settlement Act and Mining Leases issued under the Mines Act; to issue Crown Grants.

Qualifications.—A good knowledge of the Transfer of Land Act and cognate Acts and of the practice of the Office of Titles; a good knowledge of Treasury Regulations in respect of Crown Grants.

Class "C1", Department of Labour and Industry.

Yearly Salary.—£960, minimum; £1,060, maximum.

Duties.—To have charge of the registration of correspondence and of the compilation of statistics relating to factories and shops and the classification of persons employed therein.

Qualifications.—Preferably to be conversant with Departmental procedure and records; ability to classify correspondence, and a knowledge of Wages Board Determinations and Arbitration Court Awards.

Class "C", State Accident Insurance Office, Chief Secretary's Department.

Yearly Salary.—£710, minimum; £860, maximum.

Duties.—To act as Assistant Claims Assessor.

Qualifications.—A knowledge of the Workers Compensation Acts with experience in determining liability and in checking Workers Compensation Claim payments.

Class "C", Public Works Department. (Two vacancies.)

Yearly Salary.—£710, minimum; £860, maximum.

Position No. 1.

Duties.—To supervise a recording section in the Works Administration Branch and prepare submissions to the Board of Land and Works. To assist in dealing with requisitions, tenders and contracts.

Qualifications.—Preferably to be familiar with the Works Administration Branch recording system and procedure, and capable of dealing with requisitions, tenders and contracts.

Position No. 2.

Duties.—To maintain staff records relating to appointments, promotions, transfers, increments, &c., and other duties as required.

Qualifications.—A good knowledge of the Public Service Act and Regulations and capable of conducting correspondence.

Class "C", Mines Department.

Yearly Salary.—£710, minimum; £860, maximum.

Duties.—To act as officer in charge of loans to the mining industry; to arrange for the preparation of securities and the conduct of mining plant auctions, to check mine accounts, to carry out searches at the Titles office, and other duties as directed.

Qualifications.—A knowledge of the Mines Act; experience in drafting correspondence, capable of conducting investigations and preparing reports, some knowledge of accounting principles and the Regulations respecting Public Accounts.

Class "C", Mental Hygiene Branch, Department of Health.
(Three vacancies.)

Yearly Salary.—£710, minimum; £860, maximum.

POSITION No. 1.

Duties.—To have charge of a salaries sub-section and supervise the preparation of pay-rolls for Mental Hospitals and Clinics.

Qualifications.—A good knowledge of the relevant sections of the Public Service, Superannuation, and Mental Hygiene Acts and the Regulations thereunder.

POSITION No. 2.

Duties.—To act as Relieving Officer at Head Office and when necessary at Mental Hospitals and Mental Defectives' Institutions.

Qualifications.—A knowledge of the Mental Hygiene Act, the Public Service Act and Regulations and Regulations respecting Public Accounts; the necessary experience to act as Secretary of a Mental Hospital or Mental Defectives' Institution.

POSITION No. 3.—SUNBURY MENTAL HOSPITAL.

Duties.—To assist with Staff work, salary and pay sheets, and records, overtime and penalty rates and staff ration accounts.

Qualifications.—A knowledge of the Mental Hygiene Act, the Public Service Act and Regulations, and of staff matters.

Class "C", Department of Labour and Industry.

Yearly Salary.—£710, minimum; £860, maximum.

Duties.—To assist generally in the work of the Wages Board Branch, particularly with relation to the checking of Determinations and their preparation for publication, the re-appointment of members of Wages Boards and the keeping of records of the Branch.

Qualifications.—Preferably to be conversant with the work of the Branch and to have a knowledge of the Labour and Industry Acts, the powers and functions of Wages Boards and Determinations.

Class "C", Water Supply Department.

Yearly Salary.—£710, minimum; £860, maximum.

Duties.—To assist the Claims Officer in the preparation of Contracts of Sale, party fencing documents and tenancy agreements; to arrange for the disposal of surplus buildings; to draft correspondence as required and keep relevant records.

Qualifications.—Ability to prepare letters and reports. Some experience of Real Estate practice and a knowledge of the relevant provisions of the Water Acts, the Fences Act and the Landlord and Tenant Act would be an advantage.

PROFESSIONAL DIVISION.—HEATHERTON SANATORIUM.

Medical Officer, Classes "A"—"A1", Heatherton Sanatorium, Tuberculosis Branch, Department of Health.

Yearly Salary.—£1,920, minimum; £2,600, maximum.

Duties.—To carry out under the direction of the Superintendent the duties of Medical Officer and such other duties as required by the Director of Tuberculosis.

Qualifications.—A legally qualified medical practitioner of Victoria with at least one year's post graduate experience.

TECHNICAL AND GENERAL DIVISION.

Assistant Port Officer, Ports and Harbours Branch, Public Works Department.

Yearly Salary.—£1,182, minimum; £1,285, maximum.

Duties.—To act as Assistant to the Port Officer in the administration of the *Marine Act 1958*.

Qualifications.—A Master's Certificate (Foreign Going) or equivalent qualification. A knowledge of Marine practice and legislation.

Technical Works Officer, Public Works Department.

Yearly Salary.—£750, minimum; £846, maximum.

Duties.—To prepare reports, with sketches where necessary, regarding supply of furniture and fittings for Government buildings, including schools, hospitals, offices, and to assist generally in the Furniture and Fittings Branch.

Qualifications.—A qualified and competent cabinet-maker, with a good knowledge of the furnishing trades.

Plumbing Inspector (Plumbers and Gas Fitters Board), General Health Branch, Department of Health.

Yearly Salary.—£718, minimum; £846, maximum.

Duties.—To make inspections concerning plumbing work and unregistered persons performing plumber's work and to be able to advise the Plumbers and Gasfitters Board on technical matters.

Qualifications.—A registered Plumber, Class I.

Cash Register Operator, Social Welfare Branch, Chief Secretary's Department.

Yearly Salary.—£654, minimum; £750, maximum.

Duties.—To operate a multiple cash register and to assist in the Accounts Section.

Qualifications.—Ability to handle moneys and experience in the operation of a multiple cash register.

Inspector of Factories and Shops (Trading), Department of Labour and Industry.

Yearly Salary.—£622, minimum; £686, maximum.

Duties.—To be an Inspector under the Labour and Industry Acts, occupied chiefly on duties associated with ensuring compliance with the law relating to hours of trading, hours of work and the branding and labelling of goods; other duties as required.

Qualifications.—To be able to make notes rapidly, record interviews and write reports. To be not less than 25 years of age, physically strong and active, and, preferably to be licensed to drive a motor car. To be willing to reside, if required, within any district to which he is assigned.

Estate Officer, Grade IV. (Resident at Walker-street Estate, Northcote), Office of the Housing Commission, Treasury.

Yearly Salary.—£590, minimum; £654, maximum.

Duties.—To perform housing estate duties as required in respect of a high-density section of a district including revenue collection, interviewing tenants regarding rental arrears, advising tenants on matters affecting their tenancy and inspecting and reporting on dwellings and various phases of estate management.

Qualifications.—To be educated to Intermediate Certificate standard or to be already an Estate Officer. Ability to make investigations and prepare reports. Experience in dealing with the public and capable of handling public moneys; to be active and preferably married and between the ages of 25 and 45. A current motor-driver's licence.

NOTE.—(1) After completing three years' satisfactory service as Estate Officer, Grade IV., will be eligible for progression to Estate Officer, Grade III. (£686-£718).

(2) The person appointed must be prepared to reside at Walker-street Flats, Northcote, and to work at nights, week-ends and public holidays as may be required. Rent-free accommodation will be provided in a ground-floor two-bedroom flat.

Shorthand Writer and Typist (Female), Senior, National Gallery, Chief Secretary's Department.

Yearly Salary.—£572, minimum; £604, maximum.

Duties.—To act as confidential stenographer to Director, National Gallery, to undertake staff supervision when required and to assist in the preparation of the agenda for Trustees meetings.

Qualifications.—A competent typist with ability to write shorthand at 120 words per minute; experience in dealing with a small staff and members of the public.

NOTE.—The salary rates quoted above do not include the additional amount which is payable under Regulation 77A of the Board's Regulations.

By order,

V. P. SCULLY,
Secretary.

Office of the Public Service Board,
Melbourne, 29th August, 1961.

PUBLIC SERVICE OF VICTORIA.—VACANCIES.
DEPARTMENT OF HEALTH.
MENTAL HYGIENE BRANCH.
TECHNICAL AND GENERAL DIVISION.

APPLICATIONS will be received by the Public Service Board up to Wednesday, the 20th September, 1961, from persons employed in the Public Service of Victoria, who are eligible and qualified, for appointment to the under-mentioned positions:—

Tailor, Leading Hand, Kew Mental Hospital.

Yearly Salary.—£590.

Duties.—To be in charge of Tailor's Shop; to manufacture and repair clothing, &c.

Qualifications.—A qualified tailor able to cut, draft and manufacture the types of male clothing in use for mental patients.

Farm Manager, Assistant, Mont Park Mental Hospital.

Yearly Salary.—£510, minimum; £558, maximum.

Duties.—To assist in farm work and in the management of the farm; to supervise staff and patients, to instruct senior boys engaged in general farming duties and to control farming operations during the absence of the Farm Manager.

Qualifications.—Good knowledge of all branches of farm work and ability to control staff and patients, experience in instructing male adolescents in various phases of farming activities.

NOTE.—The salary rates quoted above do not include the additional amount which is payable under Regulation 77A of the Board's Regulations.

By order,

V. P. SCULLY,
 Secretary.

Office of the Public Service Board,
 Melbourne, 29th August, 1961.

PUBLIC SERVICE OF VICTORIA.—VACANCY.
 (TEMPORARY APPOINTMENT.)

APPLICATIONS will be received by the Public Service Board up to Wednesday, the 13th September, 1961, from persons who are qualified for appointment to the under-mentioned position:—

Cadet Valuer, Water Supply Department. (Two positions.)

Yearly Salary.—

Junior—At 18 years of age, £267;
 At 19 years of age, £311;
 At 20 years of age, £368.

Adult—£425.

Qualifications.—The Leaving Certificate including the subject of Agricultural Science or with three years' practical agricultural experience; or a Diploma of Dookie or Longerenong Agricultural College; able to make simple plans of buildings and farm holdings.

The salary rates quoted above do not include the additional amount which is payable under Regulation 77A of the Board's Regulations.

By order,

V. P. SCULLY,
 Secretary.

Office of the Public Service Board,
 Melbourne, 29th August, 1961.

PUBLIC SERVICE OF VICTORIA.

SPEED TEST FOR SHORTHAND WRITERS AND TYPISTS (FEMALE).

At the tests held on the 12th August, 1961, the under-mentioned candidates passed at the required standards in the order of merit indicated:—

Tests at 100 Words a Minute.

Order of Merit.	Name.
1 ..	Doherty, Evelyn May (Mrs.).
2 ..	Lynch, Nance Eileen (Mrs.).
3 ..	Taylor, Barbara Elizabeth (Mrs.).
4 ..	Smith, Sandra Heather.
5 ..	Moloney, Mary Sheila.

Tests at 120 Words a Minute.

No candidate was successful.

By order,

V. P. SCULLY,
 Secretary.

Office of the Public Service Board,
 Melbourne, 29th August, 1961.

PUBLIC SERVICE EXAMINATION.—PROFESSIONAL DIVISION.

At the entrance examination held on the 19th August, 1961, the under-mentioned candidates passed the required standard in the order of merit indicated:—

Order of Merit.	Name.
1 ..	Wilding, John Joseph
2 ..	Evenhuis, Geert Lucas
3 ..	Stokes, Richard Thomas
4 ..	Lawler, Gerald Albert
5 ..	Shaw, Barry Redgrave
6 ..	Carolan, Denis Charles
7 ..	Blanchfield, Gerard Bernard
8 ..	Polinelli, Michael Joseph
9 ..	Fidge, Francis Charles
10 ..	McKenzie, Ian Donald
11 ..	Lowther, Michael Graham John
12 ..	Sprindys, Saulius Narcisas Vaclovas
13 ..	Findlay, Robert Clive
14 ..	Stubenrauch, Alan David
15 ..	Pullen, Barry Thomas
16 ..	Heron, George Harold.
17 ..	Dodd, Kevin
18 ..	Valiukevicius, John Zenas
19 ..	Dare, Robert Miles
20 ..	Smale, Barry Benjamin
21 ..	Tate, Ronald John
22 ..	Hawkins, Frederick Thomas
23 ..	Hall, Richard Heath
24 ..	Manton, John Alexander
25 ..	Trebilcock, Robert Winston
26 ..	Walker, Michael John
27 ..	Lattanzio, Giustino
28 ..	Giles, Robert Matthew
29 ..	Niblett, Douglas Parker
30 ..	Halford, David James
31 ..	Wylie, Francis Robert
32 ..	Toner, Nicholas Patrick
33 ..	Perelmuter, Marek
34 ..	Duff, Barry Edward
35 ..	Bolger, Thomas Julian
36 ..	Linton, Trevor John
37 ..	Robins, Neil Arnold.

Candidates who have not already done so, should immediately furnish the Board with documentary evidence of their age and of their educational qualifications.

By order,

V. P. SCULLY,
 Secretary.

Office of the Public Service Board,
 Melbourne, 29th August, 1961.

No. 1147.

Public Service Act 1958, Section 50.

REGULATIONS.—PART III.—SALARIES, INCREMENTS, AND ALLOWANCES.

The Public Service Board, in pursuance of the powers conferred by the *Public Service Act 1958*, hereby amends its Regulations as shown below:—

SIXTH SCHEDULE.

TEMPORARY EMPLOYEES.

Designations of Positions and Rates of Salaries.

Department and Designation of Position.	Yearly Rate of Salary.		Increments (Annual).
	Minimum.	Maximum.	
DEPARTMENT OF CHIEF SECRETARY.	£	£	
CHILDREN'S WELFARE.			
Delete—			
General Reliever (Female), Turana, Royal Park	364	..
Add—			
General Reliever (Female)	364	..

A. GARRAN, Chairman.
 V. P. SCULLY, Secretary.

Office of the Public Service Board,
 Melbourne, 14th August, 1961.

No. 1148.

Public Service Act 1958.

REGULATIONS.—PART III.—SALARIES, INCREMENTS, AND ALLOWANCES.

THE Public Service Board, in pursuance of the powers conferred by the Public Service Act 1958, hereby amends its Regulations as shown below:—

FOURTH SCHEDULE.
ADMINISTRATIVE DIVISION.

Amount of Salary Assigned to Offices in Class "A1".

Office.	Yearly Rate of Salary.
DEPARTMENT OF TREASURER.	
Chief Finance Officer, Housing Commission	£ 2,600

A. GARRAN, Chairman.
V. P. SCULLY, Secretary.

Office of the Public Service Board,
Melbourne, 24th August, 1961.

TENDERS—PUBLIC WORKS DEPARTMENT

TENDERS will be received at this Department until TEN a.m. on the Tuesdays, and for the purposes, under mentioned.

Particulars may be learnt at the Department and also at places shown in parenthesis.

W.O. means Inspector of Works Office; P.S.—Police Station; T.S.—Technical School; H.E.S.—Higher Elementary School; S.S.—State School; H.S.—High School; C.S.—Consolidated School.

Tenders should be submitted on the Department's printed Tender Form. All tenders must be on a "Firm Tender" basis. The Board of Land and Works will not necessarily accept the lowest or any tender.

Tenders to be addressed to the Hon. the Commissioner of Public Works, and envelope containing tender to be marked "Tender for , closing".

NOTE.—No preliminary deposit is to be lodged with any tender, but a deposit in accordance with the prescribed Schedule may be required from each successful tenderer.

Tuesday, 5th September, 1961.

Ballarat.—Electrical installation reticulation, School of Mines. (W.O., Ballarat; School of Mines, Ballarat.)
Bell.—Repairs and renovations, S.S. 4309.
Buninyong.—Provision of septic tank, &c., Police Station. (W.O., Ballarat; P.S., Buninyong.)
Burnley Gardens.—Electrical installation, Laying Test Pens.
Cudgewa.—Septic tank installations, at school and residence, S.S. 1956. (W.O., Wangaratta; S.S., Cudgewa.)
Drysdale.—Additional sanitary accommodation, drinking and washing facilities, S.S. 1645. (W.O., Geelong.)
East Loddon.—Reconditioning of desks and tables, Consolidated School. (W.O., Bendigo.)
Echuca.—Purchase and removal of old toilets and sheds, Technical School. (W.O., Shepparton; T.S., Echuca.)
Echuca East.—Purchase and removal, old timber school and out-buildings, S.S. 2667. (W.O., Shepparton; S.S., Echuca East.)
Frankston Heights.—Erection of two 32 ft. x 16 ft. shelter pavilions, S.S. 4815. (P.S., Frankston.)
Greensborough.—Septic tank, installation, S.S. 2062. (S.S., Greensborough.)
Kew.—Supply and delivery of approximately 400 square yards of 6 in. x 6 in. glazed wall tiles in selected plain colours. Quote rates for R.E.R. and R.E. to match, Wards B.1 and B.3, Mental Hospital.
Kew.—Accident spot map frame storage unit, Traffic Commission, C.R.B. Building, 60 Denmark-street. (Amended Specification.)
Lake Bolac.—Electrical installation, Police Station and residence. (W.O., Ararat and Ballarat.)

Learmonth.—Replacement, slate roof with terra cotta tiles to residence, Police Station. (W.O., Ballarat; P.S., Learmonth.)

Lucyvale.—Purchase and removal old school buildings, S.S. 3604. (W.O., Wangaratta.)

Melbourne.—Supply and laying of ½-in. Fleximer underlay to corridors, 3rd Floor, Treasury Buildings.

Mont Park.—Supply and fixing of roll-up aluminium awnings and one fixed aluminium awning, Larundel Mental Hospital. (Amended specification.)

Neerim East.—Renovations to school and residence and new septic closets, S.S. 3158. (W.O., Warragul; S.S., Neerim East.)

Niddrie.—Supply and installation and testing of the mechanical services for Stage 3, High School, Peter-street.
Perserverance.—Purchase and removal of old school building, S.S. 3261. (W.O., Korumburra.)

Port Melbourne.—Supply and delivery of four (4) Ford tipping trucks of 5 cubic yards capacity, Public Works Department Depot, Salmon-street.

Port Melbourne.—Supply and delivery of one only weighbridge to weigh 20 tons, weighing platform, 20 ft. x 10 ft., complete with ticket writing machine giving original and two copies with consecutive numbers, alternative quotes to be submitted for beam and dial indicating machines, Exhibition Police Station Annexe, Graham-street. (Specifications to be submitted with tender.)

Preston East.—Electrical installation, Stages 2 and 3, Composite Technical School.

Robinvale.—Repairs and painting to Women Teachers' Residence, No. 2 Bromley-road, Consolidated School. (W.O., Swan Hill.)

St. Kilda.—Renovations to kiosk on pier, Public Works Department.

Sebastopol.—Erection of first section, Boys' Technical school. (W.O., Ballarat.)

Sunbury.—Supply and installation of mechanical services in the Staff Mess Kitchen, Mental Hospital.

Upper Plenty.—Installation of septic closet system and erection of new out-offices, S.S. 1244.

Various.—Twelve (12) additional class-rooms to various concrete veneer timber-framed Primary Schools.

Wallan.—Purchase and removal of residence and out-buildings, S.S. 664. (W.O., Alexandra; S.S., Wallan.)

Walwa.—Renovations, Police Station. (W.O., Wangaratta; P.S., Tallangatta and Walwa.)

Wangaratta.—Internal and external repairs and painting, Public Works Department Supervisor's Residence. (W.O., Wangaratta.)

Warrnambool.—Electrical installation in new Occupational Therapy Centre, Mental Hospital. (W.O., Warrnambool.)

Warrnambool.—Supply and delivery of domestic refrigerators with locking device, Mental Hospital.

Yallourn.—Supply and installation of central heating, hot-water service, fume ventilation system and other associated services, Technical School. (W.O., Warragul and Traralgon.)

Yarram.—New water supply loop system, S.S. 693. (W.O., Traralgon; S.S., Yarram.)

Tuesday, 12th September, 1961.

Alexandra.—Electrical installation for two additional L.T.C. class-rooms extension, High School. (W.O., Alexandra; H.S., Alexandra.)
Ararat.—Erection of two-story brick building adjoining Wards M.1, 2, 3, 4, 5 and 7, Mental Hospital. (W.O., Ararat and Ballarat.)
Ardeer.—Extension of plenum heating to four additional class-rooms, S.S. 4848.
Bannockburn.—Erection of No. 1 shelter pavilion, S.S. 932. (W.O., Geelong; S.S., Bannockburn.)
Bethanga.—Purchase and removal of old school building, S.S. 1883. (W.O., Wangaratta.)
Cheltenham.—Supply, delivery, installation and testing of heating and hot-water service systems to Arts and Music Wing and Manual Arts Wing, High School.
Cheltenham.—Electrical installation in Stage 3, standard High School. (H.S., Cheltenham.)
Ecklin South.—New out-office block and septic tank installation at school and residence, S.S. 2647. (W.O., Warrnambool; S.S., Ecklin South.)
Eltham.—Erection of "A" type (second stage) timber-framed office, Police Station. (P.S., Eltham.)
Frankston.—Alterations to buildings for motor registration and licence-testing purposes, Police Station. (P.S., Frankston.)
Glenroy.—Construction of new timber out-office block, extension of existing out-offices, connexion to sewer, new water service, &c., S.S. 3118. (S.S., Glenroy.)
Hamilton.—Electrical installation, Pastoral Research Station Woolshed. (W.O., Hamilton.)
Kerrimuir.—Six additional class-rooms and sewerage to concrete veneer timber-framed primary school, S.S. 4816.

Kew.—Supply and delivery of kitchen equipment, part 2, for main kitchen, Children's Cottages, Mental Hospital.
Melbourne.—New bathroom, toilet and storage facilities, Police Depot, Hospital.

Melbourne.—Installation of fire service, Fisheries and Wildlife Department, 605 Flinders-street (Extension).

Melbourne.—Supply and fixing of demountable partitions and erection of counters, Stamp Duties Office.

Melbourne.—Supply and installation of an air-conditioning system and a gas hot-water system in the new Stamp Duties Office.

Merrilands.—Electrical installation of four additional L.T.C. class-rooms and external lighting, S.S. 4826. (S.S., Merrilands.)

Middlefield.—Erection of two shelter pavilions, S.S. 4878.

Mont Park.—Supply and installation of oil-fired incinerator and relevant garbage handling equipment in Central Boiler House, Mental Hospital.

Moorabbin West.—New sanitary accommodation, S.S. 4643. (S.S., Moorabbin West.)

Mount Evelyn.—Erection of one shelter pavilion, S.S. 3642. (S.S., Mount Evelyn.)

Newlands.—Electrical installation, High School. (H.S., Newlands.)

Newlands.—Installation of mechanical services for stage three, High School.

Niddrie.—Electrical installation, High School. (H.S., Niddrie.)

Niddrie.—Electrical installation of four (4) additional L.T.C. class-rooms, S.S. 4849. (S.S., Niddrie.)

Noble Park.—Electrical installation, police office and residence.

Numurkah.—New internal toilet and septic tank, repairs, internal and external painting, Court House. (W.O., Shepparton; P.S., Numurkah.)

Oak Park.—Erection of extended third section in concrete veneer, L.T.C., High School.

Officer.—Erection of two class-rooms, S.S. 2742. (S.S., Officer.)

Parklands.—Installation of septic tank, fire service, &c., S.S. 4738.

Park Orchards.—Erection of two shelter pavilions, S.S. 4854. (S.S., Park Orchards.)

Preston.—Extension of heating to two additional class-rooms, Technical School.

Rutherglen.—Installation of liquid petroleum gas, High School.

Strathmore North.—Plenum heating to four additional class-rooms, S.S. 4821.

Toolangi.—Electrical installation, Potato Research Station.

Traralgon.—Supply, delivery and installation of aluminium curtain walling, doors, &c., at cafeteria, main kitchen, &c., Mental Hospital.

Warrnambool.—Supply and installation of steam heaters in recreation hall and new therapy building, Mental Hospital. (W.O., Warrnambool.)

Watsonia.—Electrical installation in stages 1 and 2 of new school, High School.

Werribee.—Erection of two grain silos, Research Station. (Research Station, Werribee.)

Tuesday, 19th September, 1961.

Abbotsford.—Re-slating to school roof, S.S. 1886.

Ararat.—Erection new brick veneer residence, Police Station. (W.O., Ararat; P.S., Ararat.)

Ararat.—Supply and installation of unit heaters in main kitchen building and sewing building, Mental Hospital. (W.O., Ararat.)

Ballarat.—Repairs, internal and external painting, School of Mines. (W.O., Ballarat; School of Mines, Ballarat.)

Ballarat.—Re-blocking, repairs and painting, Caretaker's quarters, High School. (W.O., Ballarat; H.S., Ballarat.)

Ballarat.—Supply of steel tables and chairs, Mental Hospital.

Beechworth.—Erection of standard toilet block at the farm, Mental Hospital. (W.O., Wangaratta.)

Benjeroop East.—Repairs, painting, overhaul of roof, &c., S.S. 2615. (W.O., Swan Hill; S.S., Benjeroop East.)

Broadford.—Internal and external renovations to all buildings, S.S. 1125. (W.O., Alexandra; S.S., Broadford.)

Brunswick.—Provision of new Fire Service, Technical School. (T.S., Brunswick.)

Brunswick North-West.—External painting and repairs, S.S. 4399.

Brunswick South-West.—Internal renovations of school, S.S. 4304.

Cann River.—Installation of septic tanks and new timber out-offices block, school and residence, S.S. 3920. (W.O., Bairnsdale; S.S., Cann River.)

Carlton.—Equipment and alterations to the heating system, Motor Registration Branch, Exhibition Buildings.

Essendon.—Replacement of wastes to laboratory sinks, High School. (H.S., Essendon.)

Euroa.—Fencing, High School. (W.O., Alexandra; H.S., Euroa.)

Hawthorn.—Supply, delivery and installation of gas heating system, Agriculture Department Office Block.

Kerrimuir.—Plenum heating to six additional class-rooms, S.S. 4816.

Kerrimuir.—Electrical installation for six L.T.C. class-rooms, S.S. 4816. (S.S., Kerrimuir.)

Melbourne.—Supply and fix vinyl tiles to stairways, Police Depot, St. Kilda-road.

Melbourne.—Erection of change room, office and store, &c., Building No. 8, Royal Melbourne Institute of Technology.

Mitcham.—Supply, delivery, installation and testing of the mechanical services for Stage 3, High School.

Mont Park.—Upholstered lounge furniture, Mental Hospital.

Mont Park.—New fencing (non-party), Ward F.16, Mental Hospital.

Mont Park.—New electric light and power installation in Isolation Block, Mental Hospital.

Oakleigh.—New class-room, &c., Technical School.

Orbost.—Additional class-room wing, High School. (W.O., Bairnsdale and Traralgon; H.S., Orbost.)

Pascoe Vale.—Improvements to existing water service, S.S. 3081. (S.S., Pascoe Vale.)

Portarlington.—Electrical installation, police office and residence. (W.O., Geelong.)

Preston East.—Extension of heating and H.W.S. to second and third sections, Technical School.

Ripplebrook.—Erection of one shelter pavilion, S.S. 2129. W.O., Warragul; S.S., Ripplebrook.)

Sale.—Strengthening of roof to modelling rooms, Technical School. (W.O., Traralgon; T.S., Sale.)

Scoresby.—New partitions and additional bench and cupboard space, Horticultural Research Station. (Horticultural Research Station, Scoresby.)

Seaford.—Renovations and painting, S.S. 3835. (S.S., Seaford.)

Stawell.—Erection of shelter pavilion, S.S. 502. (W.O., Ararat; S.S., Stawell.)

Stawell.—Painting and repairs, Police Station. (W.O., Ararat; P.S., Stawell.)

Strathmore.—Erection of fencing, High School.

Sunbury.—New toilet block at Artisans Block, Mental Hospital. (Amended specification.) (Mental Hospital, Sunbury.)

Sunbury.—New fire doors, new openings and linings to Wards M.2 and F.2, Mental Hospital. (Mental Hospital, Sunbury.)

Talbot.—School: new out-office block and septic tank installation; residence: septic tank installation, S.S. 954. (W.O., Maryborough; S.S., Talbot.)

Underbool.—Erection of new out-offices and provision of septic tanks, Lands and Survey Department residence and depot. (W.O., Mildura.)

Watsonia.—Supply, delivery, installation and testing of the mechanical services, stages one and two, High School.

Werribee.—Extension to existing hot-water service, staff quarters, Research Farm. (W.O., Geelong.)

Williamstown.—Painting of school and toilet block, Technical School.

Yarraman Park.—Connexion to sewer, conversion of store to toilets, and extension of water supply, S.S. 4807. (S.S., Yarraman Park.)

Tuesday, 17th October, 1961.

Melbourne.—Supply and delivery to Melbourne, Victoria, of one 12-in. Cutter Suction Dredge, together with floating and shore discharge pipe-lines, Ports and Harbors, Public Works Department.

H. R. PETTY,
Commissioner of Public Works.

Public Works Department,
Melbourne, 29th August, 1961.

TENDERS FOR THE SERVICE 1961-62.

FIREWOOD (COUNTRY TOWNS).

TENDERS will be received until Eleven o'clock a.m. on Friday, 15th September, 1961, for the supply of Firewood, in such quantities as may be required by the Government of Victoria at the under-mentioned places, for Government Institutions, Offices, Police Stations and High Schools under the Education Department, from the 1st October, 1961, to the 30th September, 1962. Supplies for the Railway Department and State Schools are not included.

Place.	Departments for which Supply is Required.	Estimated Annual Quantity of Firewood Required for Each Place.		
		In { 1-ft. } Lengths. †	In 5-ft. Lengths.	In 6-ft. Lengths.
		Cords of 128 cubic feet when stacked.	Cords of 128 cubic feet when stacked.	Cords of 128 cubic feet when stacked.
Alexandra	Government Institutions, Offices, Police Stations and High Schools	7
Bacchus Marsh	" " " "	7
Bairnsdale	" " " "	12
Benalla	" " " "	15
Bendigo	" " " "	70	70	..
Camperdown	" " " "	17
Casterton	" " " "	7
Castlemaine	" " " "	18	50	..
Colac	" " " "	12
Corryong	" " " "	14
Dandenong	" " " "	7
Daylesford	" " " "	7
Dimboola	" " " "	11
Echuca*	" " " "	50 tons
Edenhope	" " " "	7
Foster	" " " "	7
Frankston	" " " "	20
Geelong	" " " "	7	..	40
Hamilton	" " " "	18
Horsham	" " " "	20
Kerang	" " " "	10
Korumburra	" " " "	11
Kyneton	" " " "	11
Leongatha	" " " "	16
Lilydale	" " " "	10
Maffra	" " " "	10
Maryborough	" " " "	18
Mildura	" " " "	32
Nhill	" " " "	7
Numurkah	" " " "	7
Orbost	" " " "	7
Ouyen	" " " "	7
Portland	" " " "	7
Redcliffs	" " " "	14
St. Arnaud	" " " "	18
Sale	" " " "	16	20	..
Seymour	" " " "	12
Shepparton	" " " "	8
Swan Hill	" " " "	7
Terang	" " " "	7
Traralgon	" " " "	7
Upwey	" " " "	7
Wangaratta	" " " "	7
Warracknabeal	" " " "	7
Warragul	" " " "	7
Warrnambool	" " " "	22
Welshpool	" " " "	20
Wodonga	" " " "	16
Yallourn	" " " "	8
Yarram	" " " "	7

Printed forms of tender, showing estimates of requirements and conditions of contract, may be obtained from the Secretary to the Tender Board, Macarthur-street, Melbourne, C.2, or from the officer in charge of police at each of the above-mentioned places, by whom also any information or explanation will be afforded to persons tendering.

Prices, which must be expressed in words as well as in figures, and without alterations, erasures, or discrepancies, must be per cord of 128 cubic feet when stacked, including delivery and all charges.

Tenders, which must be upon the printed form, will be received for one or more of the above-mentioned places, and tenders for such places may be accepted separately; any of the lengths of wood stipulated may be tendered for and may be accepted separately.

Tenderers must specify the kind or kinds of firewood offered.

Tenders not complying with the terms of advertisement will not be entertained.

No security will be required.

Tenderers failing to take up their accepted tenders, or failing to carry out their contracts satisfactorily, will be ineligible to again hold contracts for Government supplies.

Tenders must be enclosed in an envelope, marked "Tender for Firewood at....." as the case may be, and deposited in the Tender Box, Tender Board Offices, Macarthur-street, Melbourne, C.2; or, if sent by post, they must be addressed to the Chairman of the Tender Board, Tender Board Offices, Macarthur-street, Melbourne, C.2.

The lowest or any tender will not necessarily be accepted.

Acceptance of tenders will be notified in the *Government Gazette* and by letter to successful tenderers.

* Firewood sold by weight in this district. † Portion may be required in 1-ft.-billets and, if additional charge, amount should be shown.

CONDITIONS OF CONTRACT.

1. As the exact quantity of firewood which may be required cannot be stated, the estimate being approximate only, the Government will not be bound by the quantity stated, but will be at liberty to order more or less, according to circumstances, and the contractor will be bound to supply the same at contract rates.

2. All the firewood supplied under these contracts must be split out of large timber, must be perfectly sound, dry, and of the kind or kinds specified in the tender; neither burnt wood, heartwood, small branches, nor outside pieces of bark will be received. The billets must be not less than 4 inches nor more than 6 inches in diameter, and the long wood to be not less than 9 inches nor more than 18 inches in diameter. Delivery to be made on the written order of the authorized officer of the Department requiring the supply. The cord of firewood consists of 128 cubic feet when stacked. If the firewood be obtained from a State Forest Timber Reserve, or ordinary Crown lands, persons cutting or removing same must be provided with a licence or permit from the Forests Commission.

3. Orders will be issued as required.

4. The contractor will be bound to place the firewood in stacks for measurement in such places as may be directed by the officer receiving the supply. The stacks are to be for 1 foot and 2 foot wood, 2 feet wide and 4 feet high, for 5 foot and 6 foot wood, 5 feet and 6 feet wide respectively and 5 feet high, with space between each stack for measuring; and the billets (or lengths) are all to lie the same way, viz., crossways of the stacks in the form of a cord, and are to be laid as closely and solidly as possible in the stack, and to the satisfaction of the officer receiving the supply. In the event of any inconvenience being caused, either through delay in delivery or of stacking the wood, or failure to stack the wood in the places directed, the Department concerned will purchase elsewhere or re-stack that delivered, at the risk of the contractor, from whose account any expense incurred thereby will be deducted, provided that the contractor shall be given 48 hours' notice before purchases are made or the wood re-stacked at his risk.

5. The officer receiving the supply shall have full power to reject any wood which he may consider not in accordance with the contract, notice of which will be given to the contractor in writing, stating the reason. The contractor may, however, claim a survey; but in that case he must, within 48 hours after objection is made, give notice thereof in writing to the officer rejecting the wood.

6. The board of survey will be composed of persons appointed by the Tender Board, and the decision of the board of survey is to be considered as final.

7. If the board of survey shall decide that the supply is not of proper quality, it must be immediately replaced by the contractor; failing which it will be procured elsewhere, and the extra expense incurred thereby, if any, will be deducted from the contractor's account.

8. Accounts for firewood shall be rendered to the Department receiving the supply immediately upon completion of the order, which must be attached to the account. Payment will be made through the Treasury, Melbourne.

9. In the event of any irregularity on the part of the contractor being repeated, it will be competent for the Government, in case such irregularity should be established to the satisfaction of the Tender Board, to cancel the contract forthwith.

10. Contractors are not at liberty to transfer their contracts under cover of power of attorney, coupled with an interest or otherwise, and no such transfer will be recognized by the Government.

11. Under no circumstances will a contractor be permitted to abandon his contract.

The Treasury,
Melbourne, 30th August, 1961.

H. E. BOLTE,
Treasurer.

TENDERS FOR THE SERVICE, 1961-62.

PROVISIONS.

BUTTER AND CHEESE.

TENDERS will be received until Eleven o'clock a.m. on Friday, 15th September, 1961, from persons willing to furnish the under-mentioned supplies, in such quantities as may be ordered by the Victorian Government during the twelve months commencing on 1st October, 1961, as per Schedule No. 24—delivery to be made at the institutions at the under-mentioned places.

The places and supplies for which tenders will be received are as follows:—

Melbourne, Mont Park, Ararat, Ballarat, Beechworth, Pleasant Creek, Special School, Stawell, Sunbury, and Warrnambool Districts—Butter and Cheese.

The prices tendered must not include sales tax.

Printed Forms of tender and the conditions of contract may, in all cases, be obtained from the Secretary to the Tender Board, Macarthur-street, Melbourne, by whom also any information or explanation will be afforded to persons tendering.

Security will be required either in Commonwealth Treasury Bonds, or approved bank guarantee, fixed deposit receipt, Savings Bank deposit book, or non-negotiable cheque in favour of the Secretary to the Tender Board as the tenderer may elect.

The security must be completed and the contract signed within ten days of acceptance of the tender, failing which the contract may be again advertised, or another tender accepted.

The lowest or any tender will not necessarily be accepted.

In the event of tenderers withdrawing or attempting to withdraw their tenders before notification of acceptance of same, or failing to take up their accepted tenders within the prescribed period after notification of acceptance, they may be disqualified from tendering or holding any future contracts for Government supplies for a period of twelve months, such disqualification to date from the notification of acceptance of tender. It is also stipulated that, if a tenderer be a member of a firm and such firm be interested in the contract, the tender shall be in the name of the firm and not in that of the individual and that, for a breach of this condition, the tender will be declared informal.

Tenders enclosed in a separate envelope, and having the words "Tender for at" (as the case may be) written thereon, must be deposited in the Tender Box at the Tender Board Offices, Macarthur-street, Melbourne, or, if sent by post, postage must be prepaid, and the tenders addressed to the Chairman of the Tender Board, Tender Board Offices, Macarthur-street, Melbourne, C.2, which office they must reach not later than by first post on the date of closing of tenders.

The conditions of contract are those published in the *Victoria Government Gazette*, No. 29, dated 19th April, 1961, pages 1216 to 1218.

H. E. BOLTE,
Treasurer.

The Treasury,
Melbourne, 30th August, 1961.

PRIVATE ADVERTISEMENTS

CITY OF BALLAARAT.

1962 LOAN "A".

Notice of Intention to Borrow the Sum of Twenty thousand pounds (£20,000) for Permanent Works and Undertakings in the City of Ballarat.

NOTICE is hereby given that the Council of the City of Ballarat proposes to borrow the sum of Twenty thousand pounds on the credit of the municipal revenues of the Mayor, Councillors and Citizens of the said City, such sum to be raised by the grant of a mortgage, in accordance with the provisions of the *Local Government Act 1958*.

1. The maximum rate of interest that may be paid is 5½ per cent. per annum.

2. The purpose for which the loan is to be applied is:—

- | | |
|---------------------------------------------------------------------------------------|---------|
| (a) Municipal Baths, Armstrong-street,
Dressing Sheds and amenities buildings | £14,000 |
| (b) Civic Hall, Mair-street, construction of
parking areas, carriageways and lawns | 6,000 |
| | £20,000 |

3. The period of the loan shall be twenty-five years.
4. The loan is to be liquidated by the creation of a sinking fund, pursuant to the provisions of section 428A of the *Local Government Act 1958*.

5. Such moneys shall be repayable at the expiration of the loan at the Commonwealth Savings Bank, 8 Elizabeth-street, Melbourne.

The plans and specification and the estimate of the cost of the proposed works and a statement showing the proposed expenditure of the moneys to be borrowed, are open for inspection at the Town Hall, Ballarat.

15284 H. R. MADDERN, Town Clerk.

Town and Country Planning Acts.

CITY OF CAMBERWELL.

NOTICE THAT A PLANNING SCHEME HAS BEEN PREPARED AND IS AVAILABLE FOR INSPECTION.

The City of Camberwell Planning Scheme 1954.—Amendment No. 2, 1961.

NOTICE is hereby given that the City of Camberwell, in pursuance of its powers under the Town and Country Planning Acts, has prepared a Planning Scheme for the City of Camberwell as defined by the grey border on the map comprising the First Schedule of the City of Camberwell Planning Scheme 1954, for the purposes of zoning and regulating buildings and other purposes.

All maps, plans, descriptions and other data fully setting out and explaining the planning Scheme have been deposited at the Municipal Chambers, Camberwell-road, Camberwell, and at the office of the Town and Country Planning Board, Melbourne, and will be open for inspection, without payment of any fee, by all persons affected, between the hours of 9 a.m. and 4 p.m. on all days of the week except Saturdays, Sundays and public holidays, until and including the 30th day of November, 1961.

Any persons affected by the Planning Scheme are required to set forth, in writing, all objections they may have, addressed to the Town Clerk, Municipal Chambers, Camberwell-road, Camberwell, on or before the 30th day of November, 1961.

L. F. CHEFFERS, Chief Administrator and Town Clerk.
15267

CITY OF COBURG.

ORDER CHANGING NAME OF STREET.

NOTICE is hereby given that the Council of the City of Coburg has by Order changed the name of Shamrock-lane to Greenbank-crescent.

G. A. BRIDGES, Town Clerk.

24th August, 1961. 15282

CITY OF FOOTSCRAY.

BY-LAW No. 266.

A By-law of the City of Footscray, numbered 266, made under section 197 of the Local Government Acts, for prescribing areas within the Municipal District as business areas and prohibiting or regulating within the whole or any part of such business areas the use of any land or the erection (including adaptation for use) or the use of any building or portion of a building for the purposes of a dwelling or for the purposes of certain classes of trades, industries, manufactures, businesses or public amusements.

IN pursuance of the powers conferred by the Local Government Acts and of every power it thereunto enabling, the Mayor, Councillors and Citizens of the City of Footscray, with the approval of the Governor in Council order as follows:—

1. From and after the coming into operation of this By-law, the following shall be added to the First Schedule of By-law No. 148:—

(22) That portion of the Municipal District of Footscray consisting of land having a frontage to the east side of Victoria-street commencing from a point 143 ft. 5 in. south of Buckley-street and continuing in a southerly direction a distance of 70 ft. 1 in. and having a depth of 84 feet.

Resolution for passing this By-law agreed to by the Council of the City of Footscray on the 6th day of February, 1961, and confirmed on the 27th day of March, 1961.

The common seal of the Mayor, Councillors and Citizens of the City of Footscray was affixed hereto in our presence by order of the Council.

IAN T. PERRY, Mayor.

(SEAL) W. W. HATFIELD, Councillor.

E. J. SMITH, Town Clerk.

Approved by the Governor in Council, 8th August, 1961.
—A. MAHLSTEDT, Clerk of the Executive Council. 15332

CITY OF HEIDELBERG.

LOAN No. 104.

NOTICE is hereby given that the Council of the City of Heidelberg proposes to borrow the sum of £50,000 on the credit of the Mayor, Councillors and Citizens of the City of Heidelberg by the grant of a mortgage, to be payable on the 1st day of October, 2001, and to bear interest at a maximum rate of £5 17s. 6d. per centum per annum payable half-yearly on the 1st day of April and the 1st day of October in each year during the currency of the loan at Canberra and further that the said loan will be liquidated by a sinking fund which shall be created in accordance with the provisions of the *Local Government Act 1958*, and amendments, by the investment of £467 3s. 2d. per annum in such manner as the Treasurer of Victoria either generally or in this particular case directs.

The purposes for which the said loan shall be applied are as follows:—

Diamond Creek water supply, stage 2 improvements	£12,500
Construction of library building (part provision)	17,500
Greensborough swimming pool (part provision)	20,000
	£50,000

The plans, specifications and estimate of cost of the work referred to above and a statement showing the proposed expenditure, are open for inspection at the office of the Council, Town Hall, Ivanhoe, on all days and between the hours the said office is appointed to be open.

Dated this 25th day of August, 1961.

15281 E. C. JACK, Acting Town Clerk.

CITY OF MOORABBIN.

DEDICATION TO THE PUBLIC AS A PUBLIC HIGHWAY OF A STREET CONSTRUCTED TO THE SATISFACTION OF THE COUNCIL.

WHEREAS a certain private street known as Mills-avenue, East Bentleigh, being more than 15 feet in width, having been constructed to the satisfaction of the Council, but was not constructed pursuant to Division 10 of Part XIX., or Part XLII., of the *Local Government Act 1958*, or any corresponding previous enactment:

And whereas the owners of so many of the premises fronting such street as in rateable value are the greater part of all the premises so fronting, have made application to the Council to have such street declared to be dedicated to the public as a public highway:

Now, therefore, the Council of the City of Moorabbin, in pursuance of the provisions of section 587 (3) of the *Local Government Act 1958*, hereby declares that Mills-avenue, East Bentleigh, shall be dedicated to the public as a public highway.

The common seal of the Mayor, Councillors and Citizens of the City of Moorabbin was hereunto affixed this 21st day of August, 1961, in pursuance of a Resolution of the Council, and in the presence of—

D. CLARK, Mayor.

(SEAL) E. A. LEPAGE, Councillor.

15269 V. A. SMITH, Town Clerk.

CITY OF SANDRINGHAM.

LOAN No. 74.

Notice of Intention to Borrow the Sum of Fifty Thousand Pounds (£50,000) for Permanent Works and Undertakings in the City of Sandringham.

NOTICE is hereby given that the Council of the City of Sandringham proposes to borrow on the credit of the municipal revenues of the Mayor, Councillors and Citizens of the City of Sandringham the sum of Fifty thousand pounds (£50,000), such sum to be raised by the grant of a mortgage in accordance with the provisions of the *Local Government Acts*.

The maximum rate of interest that may be paid is £5 17s. 6d. per centum per annum.

The money borrowed shall be repayable at the Local Authorities Superannuation Board, Melbourne, in full at maturity and by half-yearly instalments of interest on the first days of May and November in each year, the Loan to have a currency of 40 years, the first payment to be made on 1st May, 1962, and the final payment and repayment of principal in full on the 1st day of November, 2001.

The purpose for which the Loan is to be applied shall be:—

Erection of new Municipal Offices and Council Chamber—£50,000.

The Loan is to be liquidated by a sinking fund which shall be created in accordance with the provisions of the Local Government Acts by the half-yearly investment of such amount, as the Auditor-General certifies will be sufficient to repay the principal moneys secured by the mortgage within the currency of the Loan, in such manner as the Treasurer of Victoria shall direct.

The plans, specifications and estimates of cost of the works referred to above, and statement showing the proposed expenditure of the money to be borrowed, are open for inspection during office hours of the Council, Town Hall, Sandringham.

Dated this 25th day of August, 1961.

15274 F. G. TRICKS, Town Clerk.

CITY OF SANDRINGHAM.

LOAN No. 72.

Notice of Intention to Borrow the Sum of Ten Thousand Pounds (£10,000) for Permanent Works and Undertakings in the City of Sandringham.

NOTICE is hereby given that the Council of the City of Sandringham proposes to borrow on the credit of the municipal revenues of the Mayor, Councillors and Citizens of the City of Sandringham the sum of Ten thousand pounds (£10,000), such sum to be raised by the grant of a mortgage in accordance with the provisions of the Local Government Acts.

The maximum rate of interest that may be paid is £5 17s. 6d. per centum per annum.

The money borrowed shall be repayable, together with interest, at the Commonwealth Savings Bank of Australia, Melbourne, by half-yearly instalments on 1st May and 1st November in each year, the Loan to have a currency of fifteen years, the first payment to be made on the 1st May, 1962, and the final payment on the 1st November, 1976.

The purposes for which the Loan is to be applied shall be:—

Road Reconstruction—£10,000.

The Loan is to be liquidated by appropriating out of the Municipal Fund thirty (30) equal half-yearly payments of £506 1s. 8d. each, covering principal and interest, during the term of the Loan.

The plans, specifications and estimate of cost of the works referred to above, and statement showing the proposed expenditure of the money to be borrowed, are open for inspection during office hours of the Council, Town Hall, Sandringham.

Dated this 25th day of August, 1961.

15272 F. G. TRICKS, Town Clerk.

CITY OF SANDRINGHAM.

LOAN No. 73.

Notice of Intention to Borrow the Sum of £25,000 for Permanent Works and Undertakings.

NOTICE is hereby given that the Council of the City of Sandringham proposes to borrow the sum of Twenty-five thousand pounds on the credit of the municipal revenues of the Mayor, Councillors and Citizens of the said city, such sum to be raised by the grant of a mortgage in accordance with the provisions of the Local Government Acts.

1. The maximum rate of interest that may be paid is £5 17s. 6d. per centum per annum.

2. The purposes for which the Loan is to be applied are:—

(a) Roads, Works Reconstruction	£6,000
(b) Reserves—development and improvements .. .	11,400
(c) Provision of Infant Welfare Centre—land purchase	7,600
	£25,000

3. The period of the Loan shall be ten years.

4. The moneys borrowed shall be repayable by providing out of the municipal fund twenty half-yearly instalments of approximately £1,670 14s. each, including principal and interest, on the first day of May and the first day of November, during the currency of the Loan. The first instalment shall be payable on the first day of May, 1962.

5. Such moneys shall be repayable at The State Savings Bank of Victoria, 139-153 Elizabeth-street, Melbourne.

The plans and specifications and the estimate of the cost of the proposed works, and a statement showing the

proposed expenditure of the moneys to be borrowed, are open for inspection at the Town Hall, Abbott-street, Sandringham, during office hours.

Dated this 25th day of August, 1961.

15273 F. G. TRICKS, Town Clerk.

CITY OF SOUTH MELBOURNE.

LOAN No. 46.

Notice of Intention to Borrow the Sum of £20,500 for Permanent Works and Undertakings.

NOTICE is hereby given:—

1. That the Council of the City of South Melbourne proposes to borrow the sum of Twenty thousand five hundred pounds on the credit of the municipal revenues of the Mayor, Councillors and Citizens of the said City, such sum to be raised by the grant of a mortgage in accordance with the provisions of the *Local Government Act 1958*.

2. The maximum rate of interest that may be paid is £5 17s. 6d. per cent. per annum.

3. The purpose for which the Loan is to be applied is:—
Foreshore Conveniences, Life-saving and Public Bathing Accommodation—£20,500.

4. The period of the Loan shall be ten years.

5. The moneys borrowed shall be repayable by providing out of the municipal fund twenty half-yearly instalments of approximately £1,369 19s. 6d. each, including principal and interest, on the first day of June and the first day of December during the currency of the Loan. The first instalment shall be payable on the first day of June, 1962.

6. Such moneys shall be repayable at The State Savings Bank of Victoria, Melbourne.

The plans and specifications and the estimate of the cost of the proposed works, and a statement showing the proposed expenditure of the moneys to be borrowed, are open for inspection at the Town Hall, Bank-street, South Melbourne, during office hours.

H. ALEXANDER, Town Clerk.

17th August, 1961. 15276

TOWN OF CASTLEMAINE.

LOAN No. 27.

Notice of Intention to Borrow the Sum of £4,500 for Permanent Works and Undertakings.

NOTICE is hereby given that the Council of the Town of Castlemaine proposes to borrow the sum of Four thousand five hundred pounds on the credit of the municipal revenues of the Mayor, Councillors and Burgesses of the said Town, such sum to be raised by the grant of a mortgage, in accordance with the provisions of the *Local Government Act 1958*.

1. The maximum rate of interest that may be paid is 5½ per cent. per annum.

2. The purpose for which the loan is to be applied is to provide the Council proportion of expenditure on Country Roads Board Works.

3. The period of the loan shall be ten years.

4. The moneys borrowed shall be repayable by providing out of the municipal fund twenty half-yearly instalments of approximately £300 4s. 6d. each, including principal and interest, on the 1st day of December and the 1st day of June during the currency of the loan. The first instalment shall be repayable on the 1st day of June, 1962.

5. Such moneys shall be repayable at the State Savings Bank of Victoria, Melbourne.

The plans and specifications and the estimate of the cost of the proposed works, and a statement showing the proposed expenditure of the moneys to be borrowed, are open for inspection at the Town Hall.

Dated 22nd August, 1961.

15285 G. R. GOUGH, Town Clerk.

TOWN OF CASTLEMAINE.

THE Council of the Town of Castlemaine proposes to borrow the sum of £4,500 to finance its proportion of the cost of Country Roads Board permanent works. The rate of interest is 4½ per cent. The loan to be repayable on the first days of December and June at the State Savings Bank, Melbourne, by half-yearly instalments of principal and interest.

Plans and specifications of the works are open for inspection at the Town Hall.

Dated this 23rd day of August, 1961.

15260 G. R. GOUGH, Town Clerk.

BOROUGH OF MOE.

By-Law No. 14.

A By-law of the Borough of Moe, made under the provisions of the Local Government Acts, and numbered 14, for the purposes of declaring any streets or roads or parts thereof within the Municipal District to be roads of limited access, and

- (i) prohibiting the provision without the consent of the Council of any further facilities for vehicles to enter or leave any land which abuts on any road of limited access and to which reasonable alternative means of vehicular access are or can be made available;
- (ii) prohibiting any person from entering or leaving with a vehicle or from permitting any person to enter or leave with a vehicle any such land except by a passage in regular use before the commencement of the By-law or subsequently approved by Resolution of the Council.

IN pursuance of the powers conferred by the *Local Government Act 1946* and the *Local Government (Amendment) Act 1954*, and of every other power it thereunto enabling, the Mayor, Councillors and Burgesses of the Borough of Moe order as follows:—

1. The streets or roads or parts thereof within the Municipal District of the Borough of Moe as set out in the Schedule to this By-law are hereby declared to be roads of limited access.

2. No person shall without the consent of the Council provide any further facilities for vehicles to enter or leave any land which abuts on any such roads of limited access or parts thereof as are set out in the said Schedule to this By-law and to which reasonable alternative means of vehicular access are or can be made available.

3. No person shall enter or leave with a vehicle or permit any person to enter or leave with a vehicle any such land which abuts on any road of limited access except by a passage in regular use before the commencement of this By-law or subsequently approved by Resolution of the Council.

4. Every person shall for wilful act or default contrary to this By-law be guilty of an offence and liable to the penalties set out in the Local Government Acts, and in the case of a continuing offence a penalty of not more than Five pounds for each day on which an offence against this By-law is continued after a conviction or order by any court.

5. This By-law shall apply to and have operation in the parts of the Municipal District of the Borough of Moe set out in the Schedule hereto.

SCHEDULE.

George-street, from Anzac-street to Saviges-road.
 Moore-street, from George-street to Haigh-street.
 Kirk-street, from George-street to Albert-street.
 Albert-street, from Anzac-street to Market-street.
 Haigh-street, from Moore-street to Kirk-street.
 Lloyd-street, from Linton-avenue to Kingsford-street.
 Fowler-street, from Lloyd-street to Langford-street.
 Linton-avenue, from Lloyd-street to Langford-street.
 Langford-street, from Linton-avenue to Fowler-street.
 Rutherglen-road, from Monash-road to Balfour-street.
 Monash-road, from Albert-street to Law-street.
 Barwick-place, from Wirraway-street to Worth-crescent.
 Elizabeth-street, from Prince-street to Queen-street.

Resolution for the passing of this By-law No. 14 agreed to by the Council on the 28th day of March, 1961, and confirmed on the 2nd day of May, 1961.

The common seal of the Mayor, Councillors and Burgesses of the Borough of Moe, was hereto affixed by me—

F. E. BARTLETT, Town Clerk.

In the presence of—

(SEAL) C. S. STAFF, Mayor.
 W. R. LANGFORD, Councillor.

Approved by the Governor in Council, 2nd August, 1961.
 —A. MAHLSTEDT, Clerk of the Executive Council. 15333

SHIRE OF ALBERTON.

By-Law No. 50.

A By-law of the Shire of Alberton made under section 65 of the *Health Act 1958*, as amended by the *Health (Amendment) Act 1960*, for fixing a fee for the examination of plans, specifications, particulars, and descriptions of proposed septic tank systems and any inspection of sites and installations.

IN pursuance of the powers of the *Health Act 1958* and of any and every power it thereunto enabling the President, Councillors and Ratepayers of the Shire of Alberton order as follows:—

The following fee is hereby fixed for the examination of plans, specifications, particulars and descriptions of proposed septic tank systems, and any inspection of sites and installations of septic tank systems, £2 (Two pounds).

The Resolution for making and passing this By-law was agreed to by the Council on the 13th day of April, 1961, and confirmed on the 8th day of June, 1961.

The common seal of the President, Councillors and Ratepayers of the Shire of Alberton was hereto affixed in the presence of—

(SEAL) S. B. WALPOLE, Shire President.
 G. MAXWELL, Councillor.
 A. W. CURRY, Shire Secretary.

15259

SHIRE OF BULN BULN.

NOTICE is hereby given that the Council of the Shire of Buln Buln has appointed Senior Constable Jack James West, No. 9185, Police Station, Drouin, in lieu of Senior Constable J. J. Langley, No. 10698, transferred, to be Prosecuting Officer of the Shire of Buln Buln.

15277

K. A. PRETTY, Shire Secretary.

SHIRE OF DIMBOOLA.

LOAN No. 21.

Notice of Intention to Borrow the Sum of £2,500 for Permanent Works and Undertakings.

NOTICE is hereby given that the Council of the Shire of Dimboola proposes to borrow the sum of Two thousand five hundred pounds on the credit of the municipal revenues of the President, Councillors and Ratepayers of the said Shire, such sum to be raised by the grant of a mortgage, in accordance with the provisions of the *Local Government Act 1958*.

1. The maximum rate of interest that may be paid is 5½ per cent. per annum.

2. The purpose for which the loan is to be applied is:—
 Construction of machinery sheds at Jeparit and Rainbow.

3. The period of the loan shall be ten years.

4. The moneys borrowed shall be repayable by providing out of the municipal fund twenty half-yearly instalments of approximately £167 each, including principal and interest, on the 1st day of November and the 1st day of April during the currency of the loan. The first instalment shall be payable on the 1st day of April, 1962.

5. Such moneys shall be repayable at the State Savings Bank of Victoria, Melbourne.

The plans and specifications and the estimate of the cost of the proposed works and a statement showing the proposed expenditure of the moneys to be borrowed, are open for inspection at the Shire Offices, Jeparit.

15331

R. T. LIVINGSTON, Shire Secretary.

SHIRE OF FERN TREE GULLY.

LOAN No. 71.

Notice of Intention to Borrow the Sum of £25,000 for Permanent Works and Undertakings.

NOTICE is hereby given that the Council of the Shire of Fern Tree Gully proposes to borrow the sum of Twenty-five thousand pounds on the credit of the municipal revenues of the President, Councillors, and Ratepayers of the said Shire, such sum to be raised by the grant of a mortgage, in accordance with the provisions of the *Local Government Act 1958*.

1. The maximum rate of interest that may be paid is £5 17s. 6d. per cent. per annum.

2. The purpose for which the loan is to be applied is—
 Reconstruction of Shire Offices £25,000

3. The period of the loan shall be ten years.

4. The moneys borrowed shall be repayable by providing out of the municipal fund twenty half-yearly instalments of approximately £1,670 14s. each, including principal and interest, on the 1st day of June and the 1st day of December during the currency of the loan. The first instalment shall be payable on the 1st day of June, 1962.

5. Such moneys shall be repayable at the State Savings Bank of Victoria, Melbourne.

The plans and specifications and the estimate of the cost of the proposed works, and a statement showing the proposed expenditure of the moneys to be borrowed, are open for inspection at the Shire Office, Fern Tree Gully. 15257 D. J. BAKER, Shire Secretary.

Town and Country Planning Acts.

SHIRE OF FERN TREE GULLY PLANNING SCHEME, 1961.

NOTICE is hereby given that the Shire of Fern Tree Gully, in pursuance of its powers under the Town and Country Planning Acts, has prepared a Planning Scheme for the whole of the Municipality of Fern Tree Gully, excluding that portion described in the Third Schedule of the *Town and Country Planning Act 1958* for the purpose of regulating, restricting, restraining or prohibiting the use or development of any land, or the erection, construction or carrying out of any buildings or works on any land within the planning area.

Copies of this scheme have been deposited at the Shire Offices, Fern Tree Gully, and at the office of the Town and Country Planning Board, Melbourne, and will be open for inspection without payment of any fee, by all persons affected, between the hours of 9.15 a.m. and 4.15 p.m., on all days of the week (Saturdays, Sundays and Public Holidays excepted) for a period of three months from 30th August, 1961.

Any persons affected by the Planning Scheme are required to set forth, in writing, all objections that they may have, addressed to the Shire Secretary, Shire Office, Fern Tree Gully, on or before 30th November, 1961. 15270 D. J. BAKER, Shire Secretary.

SHIRE OF KILMORE.

NOTICE is hereby given that the Council of the Shire of Kilmore has appointed Senior Constable Herbert McKenzie as Prosecuting Officer, Ranger, and Inspector of Nuisances. 15261 J. F. RYAN, Shire Secretary.

SHIRE OF KORUMBURRA.

NOTICE is hereby given that Senior Constable John Joseph Langley, No. 10698, has been appointed Prosecuting Officer to the Shire of Korumburra. 15266 W. O. CLARK, Shire Secretary.

SHIRE OF PYALONG.

NOTICE is hereby given that the Council of the Shire of Pyalong has appointed First Constable John Shirley as Prosecuting Officer and Inspector of Nuisances. 15262 J. F. RYAN, Shire Secretary.

Town Hall, Kilmore.

SHIRE OF SOUTH BARWON.

LOAN No. 47.

Private Street Construction.

NOTICE is hereby given that at a meeting of the Council of the Shire of South Barwon held in the Shire Hall, Belmont on the 1st day of August, 1961, the said Council did agree to the following resolution, that is to say:—

"That the Council do by Special Order and it does hereby resolve to borrow the sum of £50,000 by the grant of a mortgage on the credit of the President, Councillors and Ratepayers of the Shire of South Barwon, in accordance with the provisions of the *Local Government Act 1958* and amendments.

The rate of interest to be paid shall be £5 17s. 6d. per centum per annum payable half-yearly on 1st March and 1st September in each year during the currency of the loan. The said loan will be liquidated by a Sinking Fund which shall be created in accordance with the provisions of the *Local Government Act 1958* and amendments by the half-yearly investment of £2,007 2s. 1d. in such manner as the Treasurer of Victoria shall direct.

The purposes for which the said loan shall be applied are for the construction of private streets, under the provisions of Division 10 of Part XIX. of the *Local Government Act 1958* and amendments, and the loan shall be liquidated from the receipts of money payable under schemes under the said Division."

Notice is hereby further given that the said resolution was confirmed at a Special Meeting of the Council held on Monday, 28th August, 1961.

15286 E. T. CORNISH, Shire Secretary.

SHIRE OF SOUTH BARWON.

LOAN No. 48.

Notice of Intention to Borrow the Sum of £25,000 for Permanent Works and Undertakings.

NOTICE is hereby given that the Council of the Shire of South Barwon proposes to borrow the sum of Twenty-five thousand pounds on the credit of the municipal revenues of the President, Councillors and Ratepayers of the said Shire, such sum to be raised by the grant of a mortgage, in accordance with the provisions of the *Local Government Act 1958*.

1. The maximum rate of interest that may be paid is 5½ per cent. per annum.

2. The purposes for which the loan is to be applied are:—

(a) Construction Princes Bridge (Council proportion only)	£15,000
(b) Purchase of Roadmaking Plant and Equipment	£10,000
	<hr/>
	£25,000

3. The period of the loan shall be ten years.

4. The moneys borrowed shall be repayable by providing out of municipal fund 20 half-yearly instalments of approximately £1,670 14s. each, including principal and interest, on the 1st day of June and the 1st day of December during the currency of the loan. The first instalment shall be payable on the 1st day of June, 1962.

5. Such moneys shall be repayable at The State Savings Bank of Victoria, Melbourne.

The plans and specifications and the estimate of the cost of the proposed works and a statement showing the proposed expenditure of the moneys to be borrowed, are open for inspection at the Shire Office, Belmont. 15287 E. T. CORNISH, Shire Secretary.

SHIRE OF TRARALGON.

DEDICATION TO THE PUBLIC AS PUBLIC HIGHWAYS OF STREETS CONSTRUCTED TO THE SATISFACTION OF THE COUNCIL.

NOTICE is hereby given, in accordance with section 587 (3) of the *Local Government Act 1958*, that the Council of the Shire of Traralgon, having received a request from the Housing Commission of Victoria so to do, hereby declares Roberts-street and Newman-crescent (Liddiard-road to Holmes-street) in the Shire of Traralgon, to be dedicated to the public as public highways, the said streets having been constructed to the satisfaction of the Council.

15271

E. F. TAYLOR, Shire Secretary.

GEELONG WATERWORKS AND SEWERAGE TRUST.

THE above-mentioned Trust, having made provision for carrying off the sewage from each and every property which or any part of which is within the sewerage areas hereinafter described, doth hereby declare that on and after the first day of September, 1961, each and every property which or any part of which is within the said sewerage areas shall be deemed and taken to be seweraged property within the meaning of the *Geelong Waterworks and Sewerage Act 1958*.

SEWERAGE AREA No. 226.

Shire of Bellarine, Parish of Moolap, County of Grant.

Commencing at a point being the intersection of the north side of Wilton-avenue and the prolongation of the east boundary of lot No. 47, Wilton-avenue, on L.P. No. 11151; thence southerly along the said prolongation across Wilton-avenue and continuing along the east boundary of lot No. 47 on L.P. No. 11151 to the north boundary of lot No. 46, Wilsons-road, on L.P. No. 11151; thence easterly along the north boundary of the said lot No. 46 to the west side of Wilsons-road; thence southerly along the west side of Wilsons-road crossing Charlotte-avenue, Francis-avenue and Queenscliff-road to the south-west corner of the intersection of Wilsons-road and Bellarine Highway (Queenscliff-road); thence westerly along the south side of Bellarine Highway (Queenscliff-road)—which is also the north boundary of Sewerage Area No. 224—to the south-east corner of the intersection of Bellarine Highway (Queenscliff-road) and Boundary-road; thence northerly along the prolongation of the east side of Boundary-road to the north-east corner of the intersection of Bellarine Highway (Queenscliff-road) and Boundary-road; thence north-westerly by a line across Boundary-road to the north-west corner of the intersection of Boundary-road and Ormond-road; thence north-westerly along the north-east side of Ormond-road a distance of about 591 ft. 4 in.; thence easterly by a line normal to Boundary-road to the west side of

Boundary-road; thence northerly along the west side of Boundary-road to a point being the intersection of the west side of Boundary-road and the prolongation of the north side of Wilton-avenue; thence easterly along the said prolongation across Boundary-road and continuing along the north side of Wilton-avenue to the point of commencement.

SEWERAGE AREA No. 227.

Shire of Bellarine, Parish of Moolap, County of Grant.

Commencing at a point being 145 feet east from Nelson-avenue on the south side of Bellarine Highway (Queenscliff-road) and the east boundary of lot No. 44 of Lancaster Estate; thence southerly along the east boundary of lots Nos. 44, 45, 46, 47, 48, 49 and the east boundary of recreation reserve in the said Lancaster Estate to the north boundary of the Geelong-Queenscliff railway; thence westerly along the Geelong-Queenscliff railway and the prolongation thereof across Wilsons-road to the west side of Wilsons-road; thence northerly along the west side of Wilsons-road (which is also the east boundary of Sewerage Area No. 224) to the point being the south-west corner of the intersection of Wilsons-road and Bellarine Highway (Queenscliff-road)—which is also the common point of contact with Sewerage Areas Nos. 224 and 226—thence easterly along the prolongation of the south side of Bellarine Highway (Queenscliff-road) across Wilsons-road, and continuing along the south side of Bellarine Highway (Queenscliff-road) to the point of commencement.

SEWERAGE AREA No. 228.

Shire of Corio, Parish of Moorpanyal, County of Grant.

Commencing at a point being the intersection of the north side of Chaucer-street and the prolongation of the east boundary of lot No. 2 of Heather-street; thence southerly along the said prolongation across Chaucer-street and continuing along the east boundary of Lots Nos. 2, 1, 26, 25, 24, 23, 22, 21, 20 and 19 Heather-street to the north boundary of lot No. 16 Heather-street; thence easterly along the north boundary of the said lot No. 16 Heather-street to the east boundary of the same lot; thence south-easterly along the east boundary of lot No. 16 Olive-street to a point being the intersection of the prolongation of the east boundary of lot No. 16 Olive-street and the prolongation of the east boundary of lot No. 29 Olive-street; thence south-westerly along the prolongation of the east boundary of the said lot No. 29 and continuing along the east boundary of the said lot No. 29 to the south boundary of the same lot; thence westerly along the south boundary of the said lot No. 29 to the east boundary of lot No. 52 Heather-street; thence southerly along the east boundary of lots Nos. 52, 51, 50, 49, 48, 47, 46 and 45 Heather-street to the north boundary of lot No. 42 Sycamore-street; thence easterly along the north boundary of the said lot No. 42 to the east boundary of the same lot; thence south-easterly along the east boundary of the said lot No. 42 to the north side of Sycamore-street (between Chaucer and Sycamore streets is also common to part of the west boundary of Sewerage Area No. 222); thence westerly along the north side of Sycamore-street crossing Heather-street, Murray-street and Acacia-street (this being also common to part of the north boundary of Sewerage Area No. 222) to a point being the north-east corner of the intersection of Sycamore-street and Gordon-street; thence northerly along the east side of Gordon-street to the north boundary of lot No. 197 Gordon-street; thence easterly along the north boundary of the said lot No. 197 to the east boundary of the same lot; thence northerly along the west boundary of lot No. 189 Acacia-street to the north boundary of the same lot, thence easterly along the north boundary of the said lot No. 189 to the west side of Acacia-street; thence northerly along the west side of Acacia-street to a point being the south-west corner of the intersection of Acacia-street and May-street; thence easterly along the prolongation of the south side of May-street across Acacia-street and continuing along the south side of May-street to a point being the intersection of the south side of May-street and the south-west side of Royal-crescent; thence southerly by a line to a point being the intersection of the south boundary and the south-east boundary of lot No. 128 Acacia-street; thence south-easterly along the east boundary of lots Nos. 148, 147 and 146 Acacia-street to and along the south boundary of lot No. 146 Acacia-street; thence easterly along the north boundary of lot No. 133 Murray-street, crossing Murray-street and continuing along the north boundary of lot No. 69 Murray-street to the east boundary of the same lot; thence northerly along the west boundary of lot No. 56 Heather-street to the north boundary of the same lot; thence easterly along the north boundary of the said lot No. 56 to the west side of Heather-street; thence northerly along the west side of Heather-street, crossing Olive-street to

a point being the north-west corner of the intersection of Heather-street and Olive-street; thence westerly along the north side of Olive-street to a point being the intersection of the north side of Olive-street and the north-east side of Downie-crescent; thence north-westerly along the north-east side of Downie-crescent to the north-west boundary of lot No. 106, Downie-crescent; thence north-easterly along the north-west boundary of the said lot No. 106 to the north-east boundary of the same lot; thence north-westerly along the west boundary of lots Nos. 88 and 89, Heather-street to the north boundary of the said lot No. 89; thence northerly along the west boundary of lots Nos. 90, 91 and 92, Heather-street to the north boundary of the said lot No. 92; thence westerly along the south boundary of lot No. 99 Teak-street to the east side of Teak-street; thence northerly along the east side of Teak-street crossing Chaucer-street to the north side of Chaucer-street; thence easterly along the north side of Chaucer-street to the point of commencement.

SEWERAGE AREA No. 229.

Shire of Corio, Parish of Moorpanyal, County of Grant.

Commencing at a point being the north-west intersection of Alkoomi-avenue and Drysdale-avenue; thence westerly along the north side of Drysdale-avenue across Sheridan-street and Sladen-street to a point 165 feet west from Sladen-street and which is the south-west corner of lot 3, Sladen-street, this line being also part of boundary of Sewerage Area No. 222; thence proceeding northerly along the western boundaries of lot 3 on Drysdale-avenue and lots 9, 8, 7 and 6 in Sladen-street to the north-west corner of lot 6, Sladen-street; thence easterly along the north boundary of lot 6 to Sladen-street; thence southerly along the west side of Sladen-street to a point which is the intersection of the prolongation of the south boundary of lot 4, Sladen-street and west side of Sladen-street; thence easterly across Sladen-street along the prolongation along the south boundary of lot 4 to the west boundary of lot 9, Sheridan-street; thence northerly along the west boundaries of lots 9, 4, 3, 2 and 6, Sheridan-street to the north-west corner of lot 6, Sheridan-street; thence easterly along the north boundary of the said lot 6 across Sheridan-street and along the north boundary of lot 89, Sheridan-street to the north-east corner of the said lot 89 which is also on part of the boundary of Sewerage Area No. 222, then proceeding south along the eastern boundaries of lots 89 to 97 inclusive to the north boundary of lot 101 on Drysdale-avenue; thence easterly along the north boundary of lots 101, 102 and 103 to the west side of Alkoomi-avenue; thence southerly along the west side of Alkoomi-avenue to Drysdale-avenue which is the point of commencement.

SEWERAGE AREA No. 231.

Shire of Corio, Parish of Moorpanyal, County of Grant.

Commencing at a point being the south-east corner of the intersection of Vines-road and Waymouth-street; then proceeding east along south side of Waymouth-street, which is also the boundary of Sewerage Area No. 222, to a point which is the intersection of the prolongation of the west side of Lantana-avenue and Waymouth-street; thence proceeding northerly along the prolongation crossing Waymouth-street along the west side of Lantana-avenue to a point which is the intersection of the prolongation of the north boundary of lot 39 in Calvert-street and west side of Lantana-avenue; thence easterly along this prolongation crossing Lantana-avenue and the North Geelong-Fyansford railway, and along the north boundary of the said lot 39 to the west side of Calvert-street, still following boundary of Sewerage Area No. 222; thence proceeding northerly to a point which is the intersection of the prolongation of the north boundary of lot 54, Macarthur-avenue, with the west side of Calvert-street; thence proceeding easterly along the prolongation crossing Calvert-street and along north boundaries of lots 54, 53, 52, 51 and 50, Macarthur-street and along the prolongation of these boundaries across Montgomery-avenue to the north-east side of Montgomery-avenue, thence south-easterly along the north side of Montgomery-avenue to its intersection with the north side of Macarthur-avenue; thence east along the north side of Macarthur-avenue to south-west side of Ballarat-road, following to this point of boundary of Sewerage Area No. 222; thence proceeding south-easterly along south-west side of Ballarat-road crossing Macarthur-street, Stoddart-street, Quamby-avenue, Graham-street and Lily-street to a point which is the south-west intersection of Lily-street and Ballarat-road, and on the boundary of Sewerage Area No. 137; then proceeding westerly along south side of Lily-street crossing Elgin-street and Woorayl-street, which is also along boundaries of Sewerage Areas Nos. 128 and 181, to the south-east corner of the intersection

of Lily-street and Pride-avenue; thence north across Lily-street to the north-east corner of the said intersection; then proceeding westerly along a line which is the prolongation of the north side of Lily-street crossing Calvert-street and the North Geelong-Fyansford railway, this being along the boundary of Sewerage Area No. 211; then proceeding further westerly along the north side of Hill-street to the north-east corner of the intersection of Hill-street and Vines-road, this being along the boundary of Sewerage Area No. 217; thence proceeding northerly along the west side of Vines-road, being also the boundary of Sewerage Area No. 222, to the point of commencement.

SEWERAGE AREA No. 232.

Shire of South Barwon, Parish of Barrarbool, County of Grant.

Commencing at a point being the north-west corner of the intersection of Roslyn-road and Brocka-avenue, this point being on boundary of Sewerage Area No. 217; then proceeding in a direction south by west across Roslyn-road to a point which is 400 feet east of Clarke-avenue; thence southerly a distance of 154 feet; then due west to a point of intersection with the prolongation of the east boundary of lots 9 and 10 in Nicholson-court; thence southerly along this prolongation and the east boundaries of the said lots 9 and 10 and lot 17 of Black-street to the north-east intersection of Black-street and Colac-grove West; thence south along the east side of Colac-grove West to a point which is the intersection of the prolongation of the south boundary of lot 46, Clarke-avenue; thence westerly along this prolongation across Colac-grove West and along the south boundary of said lot 46 to east side of Clarke-avenue; thence southerly along the east side of Clarke-avenue to a point being the intersection of the prolongation of the south boundary of lot 22, Clarke-avenue; thence westerly along the prolongation across Clarke-avenue and the south boundary of lot 22 to the south-west corner of lot 22; then northerly along west boundaries of lots 22 and 21, Clarke-avenue to a point which is the intersection of the prolongation of the south side of lot 15, Iona-avenue; thence westerly along the prolongation across a right of way and along the south boundary of lot 15 to the east side of Iona-avenue; thence southerly along the east side of Iona-avenue to the point of intersection of the prolongation of the south boundary of lot 9, Iona-avenue; thence west along this prolongation across Iona-avenue and along the south boundary of lot 9 to the west boundary of the said lot; thence from this south-west corner of lot 9 northerly along the west boundaries of lot 9, Iona-avenue and lot 5, Helena-street to the point of intersection of the south boundary of lot 27, Helena-street; thence westerly along the south boundary of lots 127, 128 and 129 of Helena-street, across Sanglen-terrace and the south boundary of lot 94, Sanglen-terrace to the south-west corner of lot 94; thence generally in a northerly direction along the west boundaries of lots 94 and 95, across Helena-street and along the west boundaries of lots 96 to 111 inclusive, Helena-street and lot 112, Roslyn-road; thence across Roslyn-road to the north side of same; thence easterly along the north side of Roslyn-road, which in part is the south boundary of Sewerage Area No. 217, to the point of commencement.

SEWERAGE AREA No. 233.

Shire of South Barwon, Parish of Barrarbool, County of Grant.

Commencing at a point being the intersection of prolongation of west side of Adelaide-street and south side of Mount Pleasant-road, the said point being also the north-west corner of Sewerage Area No. 223; thence proceeding southerly along the said prolongation along the west side of Adelaide-street, being also the common boundary of Sewerage Area No. 223, and crossing Hutt-street to a point being the south-east corner of lot No. 7, Adelaide-street; thence proceeding westerly along the south boundary of lot No. 7 to a point being the south-west corner of lot No. 7; thence proceeding southerly along the east boundary of lot No. 9, Hutt-street and lot No. 1, Barrarbool-road to a point being the south-east corner of lot No. 1 on the north side of Barrarbool-road and the said point being also the south-west corner of Sewerage Area No. 223; thence proceeding westerly along the north side of Barrarbool-road and crossing Marcus-street to a point being the south-east corner of Highton Cemetery; thence proceeding northerly along the eastern boundary of Highton Cemetery, Murray-street and Mount Pleasant-road to the south side of Mount Pleasant-road; thence proceeding easterly along the south side of Mount Pleasant-road and crossing Murray-street and Marcus-street and continuing easterly to the point of commencement.

SEWERAGE AREA No. 235.

Shire of South Barwon, Parish of Barrarbool, County of Grant.

Commencing at a point being the south-east corner of the intersection of Summit-avenue and Stephen-street; thence proceeding easterly along the south side of Summit-avenue to a point being the north-east corner of lot 159, Summit-avenue, the said point being also on the west boundary of Sewerage Area No. 225; thence proceeding southerly along the east side of lot 159 and lot 186, Davis-street and continuing southerly across Davis-street; thence proceeding westerly along the south side of Davis-street to a point being the south-east corner of the intersection of Davis-street and Stephen-street; thence proceeding northerly across Davis-street and continuing northerly along the east side of Stephen-street to the point of commencement. 15329

TRARALGON SEWERAGE AUTHORITY.

THE above-mentioned Sewerage Authority, having made provision for the carrying off of sewage from each and every property which or any part of which is within the Sewerage Area hereinafter described, doth hereby declare that on and after the 1st day of September, 1961, each and every property which or any part of which is within the said Sewerage Area shall be deemed to be a seweraged property within the meaning of the *Sewerage Districts Act 1958*.

The boundaries of the Sewerage Area hereinafter referred to are as follows:—

SEWERAGE AREA No. 20.

Commencing at the intersection of the northern building line of Garibaldi-street and the western building line of Washington-street, Township and Parish of Traralgon; thence westerly along the northern building line of Garibaldi-street to a point opposite the eastern building line of Catterick-crescent, southerly across Garibaldi-street and southerly along the eastern building line of Catterick-crescent to McCallum-court, south-easterly along the north-eastern boundary of McCallum-court to the north-western angle of lot 38, lodged plan of subdivision 21094, southerly along the western boundary of the said lot 38, lodged plan of subdivision 21094, and southerly along the western boundary of lot 129, lodged plan of subdivision 21095, to Armstrong-court, south-easterly across Armstrong-court to the western-most angle of lot 131, lodged plan of subdivision 21095, south-easterly along the south-western boundary of the said lot 131, and southerly along the western boundary of lot 145, lodged plan of subdivision 21095, to Princes-street, southerly across Princes-street to a Railway Reserve, north-easterly along a Railway Reserve to the southern-most angle of Sewerage Area No. 3; thence northerly along the western-most boundary of Sewerage Area No. 3 and Sewerage Area No. 18 to the point of commencement.

All of which boundaries are shown on a plan which is open for inspection at the office of the Sewerage Authority.

(SEAL) DONALD DUNBAR, Chairman.
CLEM LITTLE, Commissioner.
I. H. PATON, Secretary.

15256

NOTICE is hereby given that the McKenzie Creek Quarrying Co. Pty. Ltd., of Horsham, has applied for a lease under section 134 of the *Land Act 1958* for a term of 21 years from 1st January, 1962, of an area of approximately 27 acres, known as the Quarry Reserve, in the Parish of Bungalally, as a site for the removal of stone. 15254

In the matter of the *Partnership Act 1958*.—And in the matter of BROADWAY BUILDERS (a Firm).

NOTICE is hereby given that the partnership heretofore subsisting between Edward Hargreaves Pitcher, manager, and Mavis Jessie Pitcher, married woman, both of 25 Epstein-street, Reservoir, in the State of Victoria, and Aneas Scolyer Ardley, married woman, of 44 Goulburn-avenue, Reservoir, in the said State, carrying on business at 254 Broadway, Reservoir, under the style or firm of "Broadway Builders" has been determined as from the 30th day of June, 1961, and all debts owing by the partnership will be paid by P. and A. Broadway Pty. Limited, of 254 Broadway, Reservoir.

Dated the 22nd day of August, 1961.

E. H. PITCHER.
M. J. PITCHER.
A. S. ARDLEY.

15299

NOTICE OF DISSOLUTION OF PARTNERSHIP.

NOTICE is hereby given that the partnership heretofore subsisting between Herbert Liebermann and Felix Ticho, carrying on business as manufacturers and merchants at 360 Little Bourke-street, Melbourne, under the style or firm of Grenoble Gloves, has been dissolved by mutual consent as from the 30th day of June, 1961. All debts due to and owing by the said firm will be received and paid by the said Felix Ticho, who will continue to carry on the said business at the said address under the style or firm of "Grenoble Gloves".

Dated the 22nd day of August, 1961.

HERBERT LIEBERMANN.
FELIX TICHO.

K. Fraenkel, LL.B., solicitor, 422 Collins-street, Melbourne. 15291

NOTICE is hereby given that the partnership heretofore subsisting between Amelia Lily Morris and Keith Edward Morris, carrying on business at 660 Plenty-road, East Preston, under the style and title of Charles H. Morris—Shoes, has been dissolved by mutual consent as from the 30th day of June, 1961, and all debts due and owing by the said partnership will be received and paid by Keith Edward Morris.

Dated the 21st day of August, 1961.

K. E. MORRIS.
A. L. MORRIS.

Witness to signature—M. E. MORRIS.

Witness to above signature—WINNIE L. HORSNELL.

Dudley A. Tregent, B.A., LL.M., solicitor, 422 Collins-street, Melbourne. 15327

NOTICE is hereby given that the partnership heretofore subsisting between the undersigned Jan Arie Snaauw and Adrian Van Meggelen, carrying on the business of builders at 3 Timor-street, Warrnambool, under the name of Snow and Meggelen has been dissolved by mutual consent as from the 30th day of June, 1961. All debts due to and owing by the said late firm will be received and paid by the said Jan Arie Snaauw and Adrian Van Meggelen.

Dated the 25th day of August, 1961.

ADRIAN VAN MEGGELEN.
JAN ARIE SNAAUW.

D. Madden, 67 Kepler-street, Warrnambool, solicitor for the said partners. 15305

NOTICE is hereby given that the partnership between Alan Brown, of 16 Robert-street, Bulleen, Arthur Bendz, of 6 Norbert-street, Balwyn, and Terence Squires, of 3 Widdop-crescent, Moorabbin, trading as R.A.T.V. Service Contracts, and carrying on business at 115 Johnston-street, Collingwood, has been dissolved by mutual consent as from 30th June, 1961. All debts owing by the said late firm will be paid by Arthur Bendz, who will continue to carry on business at the same address.

Dated 30th June, 1961.

ALAN BROWN.
ARTHUR BENDZ.
TERENCE SQUIRES.

15275

The Companies Act 1958.—In the matter of EROLAN PROPRIETARY LIMITED (in Liquidation).

NOTICE is hereby given that a First Dividend is intended to be declared in this matter. Creditors who have not proved their debts by the 15th September, 1961, will be excluded from the dividend.

Dated this 25th day of August, 1961.

E. R. SMAIL, Liquidator.

Kennedy, Smail and Middlemiss, 31 Queen-street, Melbourne, C.1. 15318

The Companies Act 1958.—In the matter of BEFCO IMPLEMENTS PROPRIETARY LIMITED, of 26 Murdoch-street, Clayton.—Notice re Meeting of Creditors, pursuant to Section 201 (2).

NOTICE is hereby given that a Meeting of Creditors of the above-named company will be held at the Board Room of the Institute of Chartered Accountants, 23 McKillop-street, Melbourne, on Friday, the 8th September, 1961, at Eleven o'clock a.m., the company having convened a meeting of its members for the same day for the purpose of considering a Resolution that the company be wound up voluntarily.

Dated this 25th day of August, 1961.

B. E. FITZPATRICK, Director.

Sampson, Scoullar and Sinclair, accountants, 414 Bourke-street, Melbourne. 15328

The Companies Act 1958.—In the matter of DAVIS AND BRUNTON PROPRIETARY LIMITED.—Notice re Meeting of Creditors, Pursuant to Section 201 (2).

NOTICE is hereby given that a Meeting of Creditors of the above-named company will be held at the offices of Kennedy, Smail and Middlemiss, 31 Queen-street, Melbourne, on Tuesday, the 5th day of September, 1961, at half past Two o'clock p.m., the company having convened a meeting of its members for the same day for the purpose of considering a Resolution that the company be wound up voluntarily.

Dated this 24th day of August, 1961.

R. J. DAVIS, Director.

Kennedy, Smail and Middlemiss, 31 Queen-street, Melbourne. 15315

The Companies Act 1958.—In the matter of A. & K. KNITTING MILLS PROPRIETARY LIMITED (in Liquidation).

NOTICE is hereby given that a Second and Final Dividend is intended to be declared in this matter. Creditors who have not proved their debts by the 19th September, 1961, will be excluded from the dividend.

Dated this 29th day of August, 1961.

E. R. SMAIL, Liquidator.

Kennedy, Smail and Middlemiss, 31 Queen-street, Melbourne, C.1. 15314

A. M. McLEAN PTY. LTD.

NOTICE is hereby given that by an order made on Tuesday the 8th day of August, 1961, His Honor Mr. Justice Duffy, has directed that a meeting of unsecured creditors of the company to whom amounts were owed on 24th May, 1961, be convened for the purpose of considering, and if thought fit, approving with or without modification a Scheme of Arrangement proposed to be made between the company and its members and such creditors. Such meeting will be held at the Memorial Hall, 301 High-street, Prahran, on Wednesday, the 6th day of September, at half past Three o'clock in the afternoon.

Persons unable to attend such meeting may vote by proxy.

The said Scheme will, if approved at such meeting, be subject to the subsequent approval of the Court.

Dated this 23rd day of August, 1961.

A. M. McLEAN, Director.

For and on behalf of A. M. McLean Pty. Ltd.

A. J. Irwin, Suite 16, "Somerset", 553 St. Kilda-road, Melbourne, C.1. 15316

A. M. McLEAN PTY. LTD.

NOTICE is hereby given that by an order made on Tuesday the 8th day of August, 1961, His Honor Mr. Justice Duffy, has directed that a meeting of members of the company be convened for the purpose of considering, and if thought fit, approving with or without modification a Scheme of Arrangement proposed to be made between the company and its members and such creditors. Such meeting will be held at the Memorial Hall, 301 High-street, Prahran, on 6th September, 1961, at quarter past Three p.m.

Persons unable to attend such meeting may vote by proxy.

The said Scheme of Arrangement will, if approved at such meeting, be subject to the subsequent approval of the Court.

Dated this 23rd day of August, 1961.

A. M. McLEAN, Director.

For and on behalf of A. M. McLean Pty. Ltd.

A. J. Irwin, Suite 16, "Somerset", 553 St. Kilda-road, Melbourne, C.1. 15313

The Companies Act 1958.—In the matter of THE PHOENIX WOOL COMPANY PROPRIETARY LIMITED.—Notice re Meeting of Creditors, Pursuant to Section 201 (2).

NOTICE is hereby given that a Meeting of Creditors of the above-named company will be held at the offices of Kennedy, Smail and Middlemiss, 31 Queen-street, Melbourne, on Thursday, the 14th day of September, 1961, at Eleven o'clock a.m., the company having convened a meeting of its members for the same day for the purpose of considering a Resolution that the company be wound up voluntarily.

Dated this 28th day of August, 1961.

W. SMITH, Director.

Kennedy, Smail and Middlemiss, 31 Queen-street, Melbourne, C.1. 15317

Companies Act 1958.

CIOS XII. PROPRIETARY LIMITED.

SPECIAL RESOLUTION TO WIND UP, PURSUANT TO SECTION 195.

AT an Extraordinary General Meeting of the above-named company, convened and held at the registered office of the company, 422 Little Collins-street, Melbourne, on Tuesday, the 15th day of August, 1961, the following Resolution was duly passed as a Special Resolution:—

“That the company be voluntarily wound up.”

And at such last-mentioned meeting Alan James Cairns, of 422 Little Collins-street, Melbourne, was appointed liquidator for the purposes of the winding up.

Dated the 15th day of August, 1961.

15301

MALCOLM MOORE, Director.

In the Supreme Court of Victoria.—1961 Company 6482.—

In the matter of Part VI. of the *Companies Act 1958*.—And in the matter of R. H. CARROLL CONTRACTING COMPANY PROPRIETARY LIMITED, a company duly incorporated under the provisions of the Companies Acts of the State of Victoria.

NOTICE is hereby given that a petition for the winding up of the above-named company by the Supreme Court of Victoria was on the 25th day of August, 1961, presented to the said court by Albion Quarrying Company Proprietary Limited, whose registered office is situate at the corner of Arden and Laurens streets, North Melbourne (hereinafter called “the petitioner”): And that the said petition is directed to be heard before the court on the 29th day of September, 1961, in the Fourteenth Court, Law Courts, William-street, Melbourne, at 10.30 o'clock in the forenoon, and any creditor or contributory of the said R. H. Carroll Contracting Company Proprietary Limited desiring to support or oppose the making of an order on the said petition may appear at the time of hearing in person or by his counsel for that purpose, and a copy of the petition will be furnished to any creditor or contributory of R. H. Carroll Contracting Company Proprietary Limited requiring the same by the undersigned solicitors on application and payment of the regulated charge for the same.

T. A. RANK & ROBINSON, 465 Collins-street, Melbourne, solicitors for the petitioner.

NOTE.—Any person who intends to appear on the hearing of the said petition must serve on or send by post to the above-named petitioner or its said solicitors, notice in writing of his intention so to do. The notice must state the name and address of the person, or if a firm, the name and address of the firm, and must be signed by the person or firm or by his or their solicitors (if any), and must be served, or if posted, must be sent by post in sufficient time to reach the above-named petitioner or its said solicitors not later than 4 o'clock in the afternoon on Thursday, the 28th day of September, 1961. 15304

Companies Act 1958.—In the matter of SOUTHDOWN KNITTING MILLS PTY. LTD (in Voluntary Liquidation).

NOTICE is hereby given that a First and Final Dividend is intended to be declared in this matter. Creditors who have not proved their debts by 11th day of September, 1961, will be excluded from this dividend.

Dated this 28th day of August, 1961.

N. R. MACAW, Liquidator.

31 Queen-street, Melbourne. 15312

Companies Act 1958.

DRY SEPTICS PROPRIETARY LIMITED.

NOTICE is hereby given that at an Extraordinary General Meeting of the members of Dry Septics Proprietary Limited duly convened and held on the 18th day of August, 1961, the following Special Resolution was duly passed:—

“That the company be wound up voluntarily.”

Dated this 18th day of August, 1961.

15308

KENNETH M. COX, Liquidator.

In the matter of the *Companies Act 1958*, and in the matter of T. J. CONSTRUCTIONS PROPRIETARY LIMITED.

WINDING up order made by the Supreme Court on 31st day of July, 1961.

Name and address of Official Liquidator: Robert Charles David Warne-Smith, of 44 Queen-street, Melbourne.

Hardware Co. of Australia Proprietary Limited, of 71 Queen's Bridge-street, South Melbourne, petitioner.

ROY SCHILLING AND CO., Melbourne, solicitors for the petitioner. 15326

The Companies Act 1958.—In the matter of THE ROTORUA MANUFACTURING COMPANY PROPRIETARY LIMITED.

NOTICE is hereby given that a Meeting of Creditors of the above-named company will be held in the Constitutional Club, 422 Collins-street, Melbourne, on Wednesday, the 6th day of September, 1961, at half-past Two p.m., the company having convened an Extraordinary General Meeting of its members for the same day for the purpose of considering a Resolution that the company be wound up voluntarily.

Dated this 25th day of August, 1961.

15290

B. J. VAUGHAN, Director.

A. J. PATTINSON PTY. LTD. (IN VOLUNTARY LIQUIDATION).

PURSUANT to section 210 (1) of the *Victorian Companies Act 1958*, notice is hereby given to the members of A. J. Pattinson Pty. Ltd. (in voluntary liquidation), that a General Meeting is called for Monday, 2nd October, 1961, at Eleven o'clock a.m., at the office of G. H. Laidlaw and Co., 29 Range-street, Camberwell, for the purpose of laying before the meeting an account showing how the winding up has been conducted and the property of the company has been disposed of, and giving any explanation thereof.

15288

G. H. LAIDLAW, Liquidator.

PLUTO TRADING COMPANY PTY. LIMITED.

CERTIFICATES for 3,250 £1 shares in the above-named company, registered in the name of Stanley Douglas Farrar, of 497 Riversdale-road, Wattle Park, Melbourne, have been lost or destroyed. Notice is hereby given that at the expiry of 21 days from to-day's date, the company will issue duplicate certificates for these shares. 15264

THE INGLEWOOD ADVERTISER PTY. LTD. (IN LIQUIDATION).

NOTICE CONVENING FINAL MEETING, PURSUANT TO SECTION 210.

NOTICE is hereby given, in pursuance of section 210 of the *Companies Act 1958*, that a General Meeting of the members of the above-named company will be held at National Bank Chambers, Pall Mall, Bendigo, on Monday, the 2nd day of October, 1961, at Two o'clock in the afternoon, for the purpose of having an account laid before them showing the manner in which the winding up has been conducted and the property of the company disposed of and of hearing any explanation that may be given by the liquidator.

Dated this 19th day of August, 1961.

15263

W. N. JOHANSON, Liquidator.

Companies Act 1958.

MOAMA MELBOURNE EXPRESS CO. PTY. LTD.

NOTICE is hereby given that at a General Meeting of members of the above-named company, duly convened and held at 147 High-street, Echuca, on the 18th day of August, 1961, the following Special Resolution was duly passed:—

“That the company be wound up voluntarily and that Peter William James, of 201 High-street, Echuca, be appointed liquidator for the purpose of winding up.”

Dated this 23rd August, 1961.

15289

P. W. JAMES, Liquidator.

ACACIA TELEVISION SERVICES PTY. LTD. (IN LIQUIDATION).

PURSUANT to section 195 of the *Companies Act 1958*, notice is hereby given that at an adjourned meeting held on 24th August, 1961, a Resolution was passed that the company be wound up voluntarily and that Peter John Gowlett, of 619 Plenty-road, East Preston, was appointed liquidator.

Dated at Melbourne this 28th day of August, 1961.

15330

P. J. GOWLETT, Liquidator.

In the matter of KAMLEE FURNITURE PTY. LIMITED (in Voluntary Liquidation).—Creditors' Winding Up.

AT an Extraordinary General Meeting of the members of the Kamlee Furniture Pty. Limited, duly convened and held at the office of A. R. Millis, 1st Floor, 436 Queen-street, Melbourne, on the 26th day of July, 1961, the following Special Resolution was duly passed:—

“That the company be wound up voluntarily by reason that it is unable to pay its liabilities.”

Dated this 15th day of August, 1961.

15321

A. R. MILLIS, Liquidator.

CREDITORS, next of kin and others having claims in respect of the estate of Lily May Webster, late of St. Leonards-avenue, St. Kilda, spinster, deceased (who died on 27th April, 1961), are to send particulars of their claims to The Equity Trustees, Executors and Agency Company Limited, of 472 Bourke-street, Melbourne, by the 3rd day of November, 1961, after which date it will distribute the assets, having regard only to the claims of which it then has notice.

PEARCE & WEBSTER, solicitors, 430 Little Collins-street, Melbourne. 15295

STANLEY JOHN RICHARDSON, late of 127 Toorak-road, Camberwell, gentleman, DECEASED.

CREDITORS, next of kin and others having claims in respect of the estate of the above-named deceased (who died on the 11th day of May, 1961), are to send the particulars of their claims to National Trustees, Executors and Agency Company of Australasia Limited, of 95 Queen-street, Melbourne, by the 1st day of November, 1961, after which date it will distribute the assets, having regard only to the claims of which it then has notice.

ADAMS & GARDE, solicitors, 959 Nepean Highway, Moorabbin. 15268

HERBERT GRAHAM MAXWELL, late of 138 Sutton-street, Warragul, retired hotelkeeper, DECEASED.

CREDITORS, next of kin and others having claims in respect of the estate of the deceased (who died on the 14th of November, 1960), are required by the trustee, Violet Agnes Maxwell, to send particulars to her, care of the undersigned solicitors by the 13th of November, 1961, after which date the trustee may convey or distribute the assets, having regard only to the claims of which she then has notice.

GRAY, FRIEND & LONG, solicitors, Warragul. 15265

WILLIAM HENRY BROOKER, late of 32 Buna-crescent, Puckapunyal, soldier, DECEASED, intestate.

CREDITORS, next of kin and others having claims in respect of the estate of the deceased (who died on the 29th day of March, 1961), are required by the administrator, National Trustees, Executors and Agency Company Limited to send particulars to it at 95 Queen-street, Melbourne, by the 2nd day of November, 1961, after which date the administrator may convey or distribute the assets, having regard only to the claims of which it then has had notice.

WILFRID J. OSBORNE & OSBORNE, solicitors, Seymour. 15258

MINNIE ELEANOR KEAM, late of 81 Manningham-street, West Parkville, widow, DECEASED.

CREDITORS, next of kin and others having claims in respect of the estate of the deceased (who died on 25th March, 1958), are required by the personal representative, Clyde Royal Keam, of 234 Woodland-street, Strathmore, to send particulars to him, care of the under-mentioned solicitors, by the 8th day of November, 1961, after which date the personal representative may convey or distribute the assets, having regard only to the claim of which he then has notice.

Dated the 23rd day of August, 1961.

ARTHUR ROBINSON & CO., solicitors, 360 Collins-street, Melbourne. 15325

CREDITORS, next of kin and others having claims against the estate of Barbara Roberts, late of Middle Creek, in the State of Victoria, spinster, deceased (who died on the 16th day of May, 1961), are required to send particulars of their claims to the executor, The Fidelity Trustee Company Limited, of 101 Lydiard-street, North Ballarat, in the said State, by the 31st day of October, 1961, after which date it will distribute the assets, having regard only to the claims of which it then has notice.

CUTHBERT, MORROW, MUST & SHAW, solicitors, Ballarat. 15335

CREDITORS, next of kin and others having claims in respect of Henry Arthur Cantwell, late of 19 Taurus-street, North Balwyn, company director, deceased (who died on the 2nd February, 1961), are to send particulars, in writing, of their claims to The Perpetual Executors and Trustees Association of Australia Limited, of 100 Queen-street, Melbourne, by the 7th day of November, 1961, after which date it will distribute the assets, having regard only to the claims of which it then has notice.

RODDA, BALLARD & VROLAND, solicitors, 430 Little Collins-street, Melbourne. 15322

MARIE CATHERINE FITZHERBERT, formerly of Ballan, but late of 25 Vale-street, Alfredton, in the State of Victoria, married woman, DECEASED.

CREDITORS, next of kin and others having claims in respect of the estate of the deceased (who died on the 9th day of July, 1961), are required by Walter James Dyer, of "Woodside", Buangor, in the said State, farmer, and Nancy Marion Keith, of Elmhurst, in the said State, married woman, the proving executors, to send particulars to them, care of their solicitors, D. and A. Aronson, of 104 Lydiard-street south, Ballarat, by the 14th day of November, 1961, after which date the executors may convey or distribute the assets, having regard only to the claims of which they then have notice.

Dated the 23rd August, 1961.

D. & A. ARONSON, 104 Lydiard-street south, Ballarat, solicitors. 15278

CREDITORS, next of kin and others having claims against the estate of Olga Frances Wade, late of 29 Anderson-street, East Ballarat, widow, deceased (who died on the 22nd day of June, 1961), are requested to send particulars of their claims to the executors, William Titheridge, of Main-street, Ballarat, auctioneer, and The Fidelity Trustee Company Limited, of 101 Lydiard-street north, Ballarat, by the 27th day of October, 1961, after which date the executors will distribute the assets, having regard only to the claims of which he and it then has notice.

NEVETT, GLENN & TINNEY, solicitors, 205 Dana-street, Ballarat. 15279

ETHEL MARY GRACE McMARTIN, late of Alexandra, Victoria, widow, DECEASED.

CREDITORS, next of kin and others having claims against the estate of the said deceased (who died on the 21st February, 1959), are to send particulars of their claims to The Union Trustee Company of Australia Limited, the registered office of which is situate at 333 Collins-street, Melbourne, by the 30th day of November, 1961, after which date it will distribute the assets, having regard only to the claims of which it then has notice.

LANDER & ROGERS, solicitors, 118 Queen-street, Melbourne. 15293

ADRIAN JOSEPH EVANS, late of 4 Balmoral-place, South Melbourne, in the State of Victoria, gentleman, DECEASED.

CREDITORS, next of kin and others having claims in respect of the estate of the deceased (who died on the 5th day of June, 1961), are required by the trustee, Russell Neish Boughton, of 100 Queen-street, Melbourne, solicitor, to send particulars to him by the 8th day of November, 1961, after which date the trustee may convey or distribute the assets, having regard only to the claims of which he then has notice.

WILLAN, MILLER & CO., solicitors, 100 Queen-street, Melbourne. 15323

JOHN ALEXANDER MACAULAY, late of 42 Thomas-street, East Brighton, master builder, DECEASED.

CREDITORS, next of kin and others having claims against the estate of the deceased (who died on 10th June, 1960), are required by the administrators, Ian De Jardin MacKinnon and Beamish Gore Brett, to send particulars to them, care of 120 William-street, Melbourne, by the 2nd November, 1961, after which date they may convey and distribute the assets, having regard only to the claims of which they then have notice.

BLAKE & RIGGALL, 120 William-street, Melbourne, solicitors. 15306

ELIZABETH HORAN, late of 26 Norman-road, Croydon, clerk, DECEASED.

CREDITORS, next of kin and others having claims against the estate of the above-named deceased (who died on the 30th day of November 1960), are to send particulars of their claims to National Trustees, Executors and Agency Company of Australasia Limited, the administrator of the estate of the said deceased, addressed to the registered office of the said company, at 95 Queen-street, Melbourne by the 31st day of October, 1961, after which date the said company will distribute the assets, having regard only to the claims of which it then has notice.

H. H. HOARE, solicitor, 118 Queen-street, Melbourne. 15296

Trustee Act 1958.

NOTICE TO CLAIMANTS.

PURSUANT to the *Trustee Act 1958*, creditors, next of kin and all other persons having claims in respect of the deceased person named below are required to send particulars of such claims to the legal personal representative, at the address stated, on or before the date stated, after which date the representative will distribute the assets, having regard only to the claims of which notice has been received:—

William Harry Harvèy, late of 8 Pentland-street, North Williamstown, pensioner, deceased, died on 23rd March, 1961.—Claims to the executor, William Alexander Seabridge, of 11 Lily-street, Merlynston, manufacturer, care of John F. Carroll, of 4 Paisley-street, Footscray, solicitor, by the 2nd day of November, 1961. John F. Carroll, LL.B., solicitor, 4 Paisley-street, Footscray. 15292

ALFRED MURRAY SUSSEMS, late of 10 Craigavad-street, Carnegie, sales manager, who died on the 14th day of January, 1961.

CREDITORS, next of kin and all other persons having claims against the estate of the deceased, are required by the administratrix of his estate, Olive Mary Isabella Sussems, of 10 Craigavad-street, Carnegie, widow, to send particulars thereof to her, care of the under-mentioned solicitors, on or before the 8th day of November, 1961, after which date she may proceed to distribute the assets of the deceased, having regard only to the claims of which she then has notice.

COLTMAN, WYATT & ANDERSON, solicitors, 578 Bourke-street, Melbourne. 15294

CREDITORS, next of kin and others having claims with respect to the estate of Ellen Stuckey, late of 190 Hall-street, Spotswood, in the State of Victoria, widow, deceased (who died on the 27th day of December, 1960), are to send particulars of their claims to the Perpetual Executors and Trustees Association of Australia Limited, of 100-104 Queen-street, Melbourne, by the 31st October, 1961, after which date it will distribute the assets, having regard only to the claims of which it then has notice. 15307

LILLIE WATKINS, formerly of 34 Cole-street, Elsternwick, but late of 4 Martin-street, Elwood, both in the State of Victoria, married woman, DECEASED.

CREDITORS, next of kin and others having claims in respect of the estate of the above-named deceased (who died on the 7th day of January, 1961), are required by Neil Mortimer Watkins, of 10 Cole-street, Elwood, in the State of Victoria, merchant, and Peter Watkins, of 6 Evans-court, Toorak, in the said State, merchant, the applicants for a grant of probate of the deceased's will, to send particulars of such claims to them, care of the under-mentioned, solicitors, by the 20th day of November, 1961, after which date the said applicants may convey or distribute the assets of the deceased, having regard only to the claims of which they then have notice.

MALLESON, STEWART & CO., solicitors, of 105 King-street, Melbourne, C.I. 15320

CREDITORS, next of kin and others having claims in respect of the estate of Catherine Jenkinson, late of 11 Horne-street, East Brunswick, widow (who died on the 10th July, 1961), are required by the applicants, National Trustees, Executors and Agency Company of Australasia Limited, of 95 Queen-street, Melbourne, and Walter Clarebrough, of 88 Belford-road, West Kew, export manager, to send particulars of their claims to the said company by the 3rd November, 1961, after which date the said company and the said Walter Clarebrough will distribute the assets, having regard only to the claims of which it and he then have notice.

LYNCH & MACDONALD, 360 Collins-street, Melbourne. 15319

FREDERICK RENDELL, late of 128 Beach-road, Parkdale, in the State of Victoria, retired farmer, DECEASED.

CREDITORS, next of kin and others having claims in respect of the estate of the deceased (who died on 3rd day of February, 1961), are required by his executrix, Muriel Gladys Maud Sadler, of 26 Phillip-street, Bentleigh, in the said State, widow, to send particulars to her, care of Haden Smith and Fitchett, solicitors, 405 Collins-street, Melbourne, by the 3rd day of November, 1961, after which date the said executrix may convey or distribute the assets, having regard only to the claims of which she then has notice.

HADEN, SMITH & FITCHETT, solicitors, 405 Collins-street, Melbourne. 15311

CREDITORS, next of kin and others having claims in respect of the estate of Henry Eickert, late of 8 Bishop-street, Box Hill, retired, deceased (who died on the 28th day of June, 1961), are to send particulars of their claims to The Union Trustee Company of Australia Limited, of 333 Collins-street, Melbourne, by the 8th day of November, 1961, after which date it will distribute the assets, having regard only to the claims of which it then has notice.

FRANK GREY SMITH & SON, solicitors, 360 Collins-street, Melbourne. 15310

WILLIAM DAVID THORNE, late of 5 Wattle-grove, McKinnon, retired builder, DECEASED.

CREDITORS, next of kin and others having claims in respect of the estate of the above-named deceased (who died on 2nd March, 1961), are required by the executors, David Oliver Thorne, of 8 Kinross-avenue, Caulfield, carpenter, and Harry Benjamin Thorne, formerly of 5 Wattle-grove, McKinnon, but now of 8 Willansby-avenue, North Brighton, nurseryman, to send particulars to them, in care of the under-mentioned solicitors, by 1st November, 1961, after which date the executors may convey or distribute the assets, having regard only to the claims of which they then have notice.

W. H. FLOOD & PERMEZEL, 379 Collins-street, Melbourne, solicitors for the executor. 15309

CREDITORS, next of kin and others having claims in respect of the estate of Jacob North, sometimes called Jacob North, the Younger, late of Mirboo North, in the State of Victoria, formerly farmer, now retired, deceased (who died on the 12th day of August, 1961), are to send particulars of their claims to The Fidelity Trustee Company Limited, of 76-84 Hotham-street, Traralgon, by the 30th day of November, 1961, after which date it will distribute the assets, having regard only to the claims of which it then has notice.

BIRCH, ROSS & ATKINSON, solicitors, Leongatha. 15300

CREDITORS, next of kin and others having claims in respect of the estate of Margaret Jane Woodside, late of 16 Comer-street, Brighton, widow, deceased (who died on 28th February, 1961), are to send particulars of their claims to The Union Trustee Company of Australia Limited, of 333 Collins-street, Melbourne, by 17th October, 1961, after which date the said company will distribute the assets, having regard only to the claims of which it shall then have notice.

MORGAN, FYFFE & MULKEARNS, of 108 Queen-street, Melbourne, solicitors. 15297

CREDITORS, next of kin and others having claims in respect of the estate of Henry Charles Smith, late of 148 Pilgrim-street, Footscray, watchman, deceased (who died on 6th July, 1961), are to send particulars of their claims to Alice Mary Smith, of 148 Pilgrim-street, Footscray, by 17th October, 1961, after which date she will distribute the assets, having regard only to the claims of which she shall then have notice.

MORGAN, FYFFE & MULKEARNS, of 108 Queen-street, Melbourne, solicitors. 15298

In the Supreme Court of the State of Victoria.

SALE BY THE SHERIFF.

ON Tuesday, the 10th day of October, 1961, at Eleven a.m., at the Police Station, Sunshine (unless process be stayed or satisfied):—

All the estate and interest (if any) of K. Landos of 5 Cresford-street, Sunshine, process inspector, as proprietor of an estate in fee-simple in the land described in certificate of title, volume 8112, folio 024, upon which is erected a weatherboard dwelling-house known as No. 5 Cresford-street, Sunshine.

Registered mortgage No. A692786 (for approximately £2,330) affects the said estate and interest.

Terms: Cash only.

N. FROGLEY, Sheriff's Officer.

28th August, 1961.

15302

In the Supreme Court of the State of Victoria.

SALE BY THE SHERIFF.

ON Tuesday, the 3rd day of October, 1961, at Eleven a.m. at the Police Station, Springvale (unless process be stayed or satisfied):—

All the estate and interest (if any) of Style Rite Homes, of 75A Bourke-street, Melbourne, as proprietor of an estate in fee-simple in the land described in certificate of title,

volume 8280, folio 500, upon which is erected a brick dwelling-house of five rooms, known as No. 18 Dowling-avenue, Springvale.

Registered mortgage No. A997620 (for approximately £2,750) affects the said estate and interest.

Terms: Cash only.

N. FROGLEY, Sheriff's Officer.

18th August, 1961.

15303

MINING NOTICE

NEW DAWN CONSOLIDATED NO LIABILITY.

A CALL (the 10th) of One shilling and nine pence per share has been made on the capital of the company in respect of the shares numbered 908421 to 967570, due and payable to the manager at the registered office, 379 Collins-street, Melbourne, on Wednesday, 13th September, 1961.

15324

H. L. STEWART, Manager.

IMPOUNDINGS

FERN TREE GULLY.—Impounded in Fern Tree Gully Pound, by R. Edwards.

1 black gelding, no visible brand

If not claimed and expenses paid, to be sold on 15th September, 1961.

15334—10/6

A. GROGAN,
Poundkeeper.

OXLEY.—Impounded in Oxley Pound, from Laceby.

1 Hereford Jersey crossbred cow, W at front of each ear, no visible brand

1 Jersey cow, split on right ear, top of left ear, no visible brand

1 Jersey cow, no visible brand

If not claimed and expenses paid to be sold on 7th September, 1961.

15280—15/

M. PERKINS,
Poundkeeper.

ACTS REPRINTED IN ACCORDANCE WITH THE AMENDMENTS INCORPORATION ACT 1958 (No. 6422).

No.	Price. s. d.
6191. Administration and Probate Act	4 9
6283. Labour and Industry Act	7 3
6285. Landlord and Tenant Act	4 6
6293. Licensing Act	9 3
6299. Local Government Act	25 0
6328. Nurses Act	2 0
6363. Second-hand Dealers Act	1 3
6375. Stamps Act	6 0
6401. Trustee Act	4 0
6419. Workers Compensation Act	4 9
6455. Companies Act (2nd reprint)	15 0

A. C. BROOKS,
Government Printer.

THE "VICTORIA GOVERNMENT GAZETTE".

SUBSCRIPTIONS.—The subscription, including postage, is £2 15s. per annum, £1 7s. 6d. half-yearly, or 13s. 9d. per quarter, payable in advance.

Subscriptions are required to commence and terminate with a month.

A lesser period than three months cannot be subscribed for.

Subscribers do not receive the Acts of Parliament with the GAZETTE.

ADVERTISEMENTS are charged at the rate of 1s. 6d. per line single column, and 3s. per line double column.

The title (£5 Reward, Dissolution of Partnerships, &c.) forms one or more lines as a heading.

On an average, ten words make a line.

Every signature must likewise be counted as a line.

The final words of a paragraph, though only portion of a line, must be counted as one line.

SIGNATURES (in particular) and proper names must be written very plainly in the text; ONE SIDE ONLY of each slip of paper should be WRITTEN UPON.

ALL COMMUNICATIONS should be addressed to "The Government Printer, Melbourne".

ALL DOCUMENTS illegibly written will be returned unpublished, and where brands occur unprovided for by the ordinary letters of the alphabet, a worded explanatory description must be furnished.

THE VICTORIA GOVERNMENT GAZETTE is published on WEDNESDAY EVENING in each week, and Notices for insertion will be received by the Government Printer at or before ONE p.m. at ordinary rates, and late advertisements between ONE p.m. and FOUR p.m. at double rates on the day preceding the day of publication.

Single copies of the VICTORIA GOVERNMENT GAZETTE are One shilling, posted One shilling and five pence.

No GAZETTES prior to January, 1950, in stock.

***ALL PAYMENTS ARE REQUIRED IN ADVANCE.—Remittances should be made by postal note, money order, or draft in favour of the Government Printer. Advertisements unaccompanied by a remittance sufficient to cover the cost of insertion will be returned unpublished.

CONTENTS

	PAGE
Acts of Parliament on sale at the Government Printing Office	3042
Appointments	3004
Auction Sales Act	2990
Bank Holidays	2988
Contracts	2997
Country Roads Board	3004
Courts	3003
Estates of Deceased Persons	2992
Government Notices	2988
Impoundings	3042
Lands	3017
Mining	3042
Ministers of Religion Registered to Celebrate Marriages in Victoria	2990
Notice to Mariners	2996
Orders in Council—	
Acts—Land; Local Government; Revocation and Excision of Crown Reservations; <i>et seq</i> Country Roads; Landlord and Tenant. Town and Country Planning; Sewerage Districts; River Improvement; Rural <i>et seq</i> Finance Corporation; Melbourne and Metropolitan Tramways; Housing.	3005
Private Advertisements	3031
Proclamations	2987
Public Holidays	2988
Public Service Notices	3024
Regulations—	
Acts—Milk and Dairy Supervision; Marketing of Primary Products. Teaching Service	3023
Resignations	3005
State Rivers and Water Supply Commission	3002
Tenders	3028
Transport Regulation Board—Public Hearings	2993
Waterworks Trust	2996