

[3085]



VICTORIA GOVERNMENT GAZETTE

Published by Authority

[Registered at the General Post Office, Melbourne, for transmission by post as a newspaper.]

No. 96]

WEDNESDAY, AUGUST 29

[1962

Land Act 1958.

UNALIENATED CROWN LAND AVAILABLE FOR SETTLEMENT UNDER IMPROVEMENT PURCHASE LEASES.

PROCLAMATION

By His Excellency the Lieutenant-Governor of the State of Victoria and its Dependencies in the Commonwealth of Australia, &c., &c., &c.

IN pursuance of the provisions of section 153 of the *Land Act 1958*, I, the Lieutenant-Governor of the State of Victoria, in the Commonwealth of Australia, by and with the advice of the Executive Council of the said State, do by this Proclamation declare the unalienated Crown lands mentioned in the subjoined Schedule, to be available for settlement under improvement purchase leases.

SCHEDULE.

County.	Parish.	Allotment.	Section.	Area.			Land Valuation.
				A.	R.	P.	
Normanby	Glenaulin	30	A	282	1	32	35s. per acre
"	"	31	A	175	1	12	" "
"	"	32	A	149	1	10	" "
"	"	33	A	249	1	4	" "

Given under my Hand and the Seal of the State of Victoria aforesaid, at Melbourne, this twenty-first day of August, in the year of our Lord One thousand nine hundred and sixty-two, and in the eleventh year of the reign of Her Majesty Queen Elizabeth II.

(L.S.)

E. F. HERRING.

By His Excellency's Command,

KEITH TURNBULL,
Commissioner of Crown Lands and Survey.

GOD SAVE THE QUEEN!

PUBLIC HOLIDAYS.

PROCLAMATION

By His Excellency the Lieutenant-Governor of the State of Victoria and its Dependencies in the Commonwealth of Australia, &c., &c., &c.

IN pursuance of the provisions contained in Part III. of the *Public Service Act 1958*, I, the Lieutenant-Governor of the State of Victoria, in the Commonwealth of Australia, by and with the advice of the Executive Council of the said State, do by this my Proclamation appoint the days and dates hereunder mentioned to be observed as Public Holidays or Public Half-Holidays (as the case may be) at the places respectively specified, viz.:—

Public Holidays:—

TUESDAY, THE 6TH NOVEMBER, 1962, throughout the Township of Donald.

SATURDAY, THE 27TH OCTOBER, 1962, throughout the West Riding of the Shire of Dunmunkle.

Public Half-Holidays from the Hour of Twelve o'clock noon:—

WEDNESDAY, THE 19TH SEPTEMBER, 1962, throughout the Shire of Seymour.

*FRIDAY, THE 12TH OCTOBER, 1962, throughout the Shire of Karkaroc.

*WEDNESDAY, THE 17TH OCTOBER, 1962, throughout the North and Tyrrell Ridings and Township of Culgoa, in the Shire of Wycheproof.

*WEDNESDAY, THE 24TH OCTOBER, 1962, throughout the South and Central Ridings, excluding the Township of Culgoa, in the Shire of Wycheproof.

WEDNESDAY, THE 12TH DECEMBER, 1962, throughout the Shire of Numurkah.

* Agricultural Show.

Given under my Hand and the Seal of the State of Victoria aforesaid, at Melbourne, this twenty-eighth day of August, in the year of our Lord One thousand nine hundred and sixty-two, and in the eleventh year of the reign of Her Majesty Queen Elizabeth II.

(L.S.)

E. F. HERRING.

By His Excellency's Command,

E. R. MEAGHER,
for Chief Secretary.

GOD SAVE THE QUEEN!

HOLIDAY.—ROYAL AGRICULTURAL SHOW.

NOTICE is hereby given that on—

THURSDAY, THE 27TH SEPTEMBER, 1962,

the Public Offices in the municipalities mentioned hereunder will be closed, that day being appointed by the *Public Service Act 1958* to be observed as a holiday in the Public Offices:—

The Cities of Box Hill, Brighton, Broadmeadows, Brunswick, Camberwell, Caulfield, Chelsea, Coburg, Collingwood, Dandenong, Essendon, Fitzroy, Footscray, Hawthorn, Heidelberg, Keilor, Kew, Malvern, Melbourne, Moorabbin, Mordialloc, Northcote, Nunawading, Oakleigh, Port Melbourne, Prahran, Preston, Richmond, Ringwood, St. Kilda, Sandringham, South Melbourne, Springvale, Sunshine, Waverley and Williamstown; the Shires of Altona, Bacchus Marsh, Berwick, Bulla, Cranbourne, Croydon, Doncaster and Templestowe, Eltham, Fern Tree Gully, Frankston, Gisborne, Hastings, Lillydale, Melton, Mornington, Romsey, Werribee and Whittlesea.

This notice relates only to the closing of the State Public Offices. All inquiries regarding holidays in other offices and in shops and industry should be directed to the Department of Labour and Industry, Old Treasury Buildings, Spring-street, Melbourne. (Telephone 63-0321, Extension 6158 or 6382.)

A. G. RYLAH,
Chief Secretary.

Chief Secretary's Office,
Melbourne, 24th August, 1962.

Victoria.

ACT 391.—SECOND SCHEDULE.

A STATEMENT of Trusts having been submitted by the head or authorized representative of the denomination of The Presbyterian Church of Victoria under the provisions of the "Act to provide for the Abolition of State Aid to Religion," for allowance by the Governor,

the same was allowed by him on the twenty-first day of August, 1962, and the following is the form in which such statement of trusts has been allowed:—

Description of Land.—1 acre 3 roods 12 perches, being allotment 22, section 6A, Township of Macarthur, Parish of Macarthur, County of Normanby: Commencing at the most easterly angle of allotment 2, section 6A; bounded thence by that allotment and the Church of England reserve bearing 316 deg. 0 min. 300 links, by the State School reserve bearing 46 deg. 0 min. 591 links, by Russell-street bearing 130 deg. 7 min. 301.5 links; and thence by Eversley-street bearing 226 deg. 0 min. 626 links to the point of commencement.

Name of Trustees.—The Presbyterian Church of Victoria Trusts Corporation.

Powers of Disposition.—With the consent of the General Assembly of "The Presbyterian Church of Victoria", to mortgage, sell, lease, exchange and transfer, and grant easements over the said land, or any part or parts thereof, and, subject to such powers and the exercise thereof, to hold the said land, or so much thereof as may from time to time remain vested in the said trustees, upon such trusts for the said Presbyterian Church of Victoria, and for such purposes, and with and subject to such powers and provisions as are contained in the document enrolled by the Registrar-General of the State of Victoria, pursuant to the provisions of the *Presbyterian Trusts Act 1890*, and styled "The Presbyterian Church of Victoria Model Trust Deed for Church and Manse Site".

Purposes to which Proceeds of Disposition are to be Applied.—To pay the money coming to the hands of such trustees by virtue of any such power of disposition to the Treasurer for the time being of the Presbyterian Church of Victoria, to be by him applied first in payment of all incidental costs, next in payment to the said Presbyterian Church of Victoria of all deductions heretofore or hereafter to be authorized by the General Assembly of the said Church and as to the residue, for such purposes as the said Assembly has heretofore authorized or may hereafter authorize.

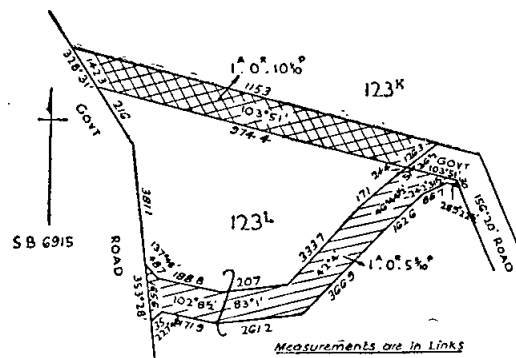
As witness the hand of the Lieutenant-Governor of the State of Victoria this twenty-first day of August, 1962.

E. F. HERRING,
Lieutenant-Governor of the State of Victoria.

SHIRE OF BERWICK.

CONFIRMATION OF ROAD DEVIATION ORDER.

IN pursuance of the powers conferred by sections 519 and 526 of the *Local Government Act 1958*, the Council of the Shire of Berwick doth hereby direct that the land in the Parish of Gembrook, shown hatched on the plan hereunder, which has been taken, purchased, or acquired by it, shall be a public highway from and after the date of publication of this Order in the *Government Gazette*, and doth declare that such land shall be a public highway in lieu of the land in the said parish shown cross-hatched on the said plan.



The common seal of the President, Councillors, and Ratepayers of the Shire of Berwick was hereto affixed, this 30th day of July, 1962, in the presence of—

(SEAL) D. C. CUNNINGHAM, President.
T. B. KILVINGTON, Councillor.
BEATRICE THOMAS, Secretary.

Approved by the Governor in Council, 21st August, 1962.
—N. G. WISHART, Clerk of the Executive Council.

Commercial Goods Vehicles Acts.
TRANSPORT REGULATION BOARD.

NOTICES OF PUBLIC HEARINGS.

NOTICE is hereby given that the applications made by the persons named below for licences to operate the commercial goods vehicles on the route or routes, or in the manner set out opposite their names, will be held at a time and place to be communicated to the persons concerned:—

Name and Address; Nature of Application.

- ADAMS, S. L., Minhamite; application to vary the conditions of existing licence No. D.A.42211 by adding to paragraph (a) "and to and from Warrnambool and Hamilton".
- ARDMONA FRUIT PRODUCTS CO-OP. CO. LTD., 55 Crockford-street, Port Melbourne; 2 commercial goods vehicles (9 and 10 cwt.) to operate throughout the State of Victoria in the course of business as "canned fruit manufacturers and distributors" as a merchandising unit for the purpose of erecting displays and distributing advertising material—materials incidental to such displays and advertising material.
- ASCOM PTY. LTD., 171 Fitzroy-street, St. Kilda; 1 commercial goods vehicle (21 cwt.) to operate—(a) throughout the State of Victoria in the course of business as "structural engineers and contractors"—tools of trade and equipment, (b) within a radius of 20 miles of the site of any contract currently engaged upon—materials for use on such contract.
- BATTISTELLO, E., Fitzroy-road, Warrnambool; 1 commercial goods vehicle (401 cwt., low loader) to operate—(a) within a radius of 150 miles of the post office at Warrnambool as a "bulldozing contractor"—own bulldozer, (b) within a radius of 150 miles of the post office at Warrnambool—bulldozers on behalf of other contractors.
- BECK, R. W., 3 Charlotte-avenue, Newcombe; 1 commercial goods vehicle (10 cwt.) to operate within a radius of 50 miles from the post office at Geelong—waste rags collected on behalf of St. Paul's School for the Blind for delivery to Victorian Waste Pty. Ltd., Melbourne, in the course of business as "waste collector".
- CARR FOWLER CONSTRUCTIONS PTY. LTD., 464-466 Collins-street, Melbourne; application to vary the conditions of existing licence No. D.A.45797/17 by deleting present conditions and adding in lieu "throughout the State of Victoria in the course of business as 'road spraying contractors' for the purpose of operating the vehicle as a specially constructed bulk unit—bitumen, tar, bitumen fluxing and bituminous emulsion incidental to own road spraying contracts".
- CARR FOWLER CONSTRUCTIONS PTY. LTD., 141A Arden-street, North Melbourne; 3 commercial goods vehicles (11 cwt. each) to operate throughout the State of Victoria in the course of business as "road construction engineers" for the purpose of supervising own contracts—tools of trade, spare parts, equipment and small quantities of materials incidental to the completion of own contracts.
- CHALK, A. B., 103 Mary-street, Morwell; 1 commercial goods vehicle (120 cwt. approximately) to operate—(a) within a radius of 50 miles of the post office at Morwell—own equipment and tools of trade and road-making materials in the course of business as "road-making and bridge-building contractors", (b) within a radius of 50 miles of the post office at Morwell—tools of trade, own equipment and materials incidental to the completion of pipe laying and structural steel contracts, (c) within a radius of 20 miles of the post office at Morwell—general goods.
- CUSTOM INSULATIONS PTY. LTD., 26 Boundary-road, Braeside; 1 commercial goods vehicle (16 cwt.) to operate—(a) within a radius of 50 miles of own premises at Braeside in the course of business as "industrial equipment and insulation manufacturers"—own goods, (b) throughout the State of Victoria for the purpose of demonstrating own manufactured pumps and plastic industrial equipment—pumps and plastic industrial equipment for demonstration only.
- FRAMPTON, N. R. (trading as Frampton Bros.), 108 Godfrey-street, Boort; application to vary the conditions of existing licence No. D.A.3680 by adding as paragraph (b) "throughout the State of Victoria as an 'authorized dealer' for the Gas and Fuel Corporation for L.P. gas—appliances for installation and tools, spare parts and materials incidental to the installation and repair of L.P. bottled gas cylinder appliances and fittings", and as paragraph (c) "between Boort and Canary Island South for the carriage of mail under contract to the P.M.G.".
- FRANKEN, J. J., 29 Queens-parade, Traralgon; 1 commercial goods vehicle (125 cwt.) to operate—(a) within a radius of 70 miles of the post office at Yarram (Traralgon Division of the Country Roads Board)—plant the property of a contractor and required for use in connexion with the construction or maintenance of some specific, existing or proposed road, street, footpath, bridge, wharf, pier, weir or channel, (b) within a radius of 20 miles from site of construction or maintenance work performed pursuant to paragraph (a) above, or from the railway station nearest thereto—metal, stones, screenings, ashes, gravel, sand, earth and any other materials required for such work, (c) within a radius of 20 miles of the post office at Traralgon—general goods.
- HALL, M. L., 247 Barker-street, Castlemaine; 1 commercial goods vehicle (10 cwt.) to operate within a radius of 50 miles of the post office at Castlemaine in the course of trade as "upholsterer and blind retailer" for the carriage of own goods and blinds and furniture for repair or having been repaired.
- HEMINGWAY, LEO, & SONS PTY. LTD., 320-340 Sydney-road, Brunswick; application to vary the conditions of existing licences Nos. D.A.39955, D.A.39955/1, D.A.39955/4, D.A.39955/5, D.A.39955/6, D.A.39955/7 and T.D.6868 by deleting present conditions and adding in lieu: "in the course of business as 'wholesale distributors' for the carriage of own cigarettes, tobacco, fancy goods, biscuits, confectionery and stationery" in the under-mentioned areas only—(a) (i) within a radius of 50 miles of own premises at Morwell, (ii) within a radius of 50 miles of own premises at Bairnsdale, and in the area east of a north/south line drawn through Bairnsdale, (iii) it is also a condition that any of the goods so carried shall only be those having been initially consigned to Morwell and Bairnsdale by rail, (b) the vehicles hereby licensed are authorized to operate in substitution for, but not in addition to vehicles also operating in accordance with licences Nos. D.A.39955, D.A.39955/1, D.A.39955/4, D.A.39955/5, D.A.39955/6, D.A.39955/7 and T.D.6868, and the vehicles in the course of licensing.
- HEMINGWAY, LEO, & SONS PTY. LTD., 320-340 Sydney-road, Brunswick; 6 commercial goods vehicles (to be purchased) (approximately 60 cwt. each) to operate in the course of business as "wholesale distributors" for the carriage of own cigarettes, tobacco, fancy goods, biscuits, confectionery and stationery in the under-mentioned areas only—(a) (i) within a radius of 50 miles of own premises at Morwell, (ii) within a radius of 50 miles of own premises at Bairnsdale and in the area east of a north/south line drawn through Bairnsdale, (iii) it is also a condition that any of the goods so carried shall only be those having been initially consigned to Morwell and Bairnsdale by rail, (b) the vehicles in the course of licensing are authorized to operate in substitution for, but not in addition to vehicles also operating in accordance with licences Nos. D.A.39955, D.A.39955/1, D.A.39955/4, D.A.39955/5, D.A.39955/6, D.A.39955/7 and T.D.6868, and also all applications attached hereto.
- JORGENSEN, M. A., 8 Stanley-street, Middle Brighton; 1 commercial goods vehicle (7 cwt.) to operate throughout the State of Victoria as a "mobile catering kitchen" for the purpose of attending sports meetings and shows, &c.—potato chips, hamburgers, chicken rolls, &c., cooking utensils and fuel.
- KNOBEL, B. M., 58 Perry-street, Wangaratta; 1 commercial goods vehicle (10 cwt.) to operate within a radius of 50 miles of the post office at Wangaratta, in the course of business as "plumber" on behalf of C. G. Haynes—tools of trade, spare parts and plumbers equipment and materials.
- LEYLAND MOTORS LTD., Parramound-road, West Footscray; 1 commercial goods vehicle (12 cwt.) to operate throughout the State of Victoria, in the course of business as "motor vehicle chassis builders" for the purpose of servicing vehicles previously manufactured by the applicant and under warranty—tools of trade, spare parts and materials incidental to such servicing.
- MARTIN, A. J., 15 Davies-street, Bairnsdale; application to vary the conditions of existing licence No. T.T.D.606 by deleting present conditions and adding as paragraphs (a) and (b)—(a) logs from forest landings in Bulumwaal-Tabberabbera-Mount Bald-head areas in Bulumwaal Timber Co. Pty. Ltd. at Bulumwaal, (b) sawn timber from sawmills at Bulumwaal to Bairnsdale Railway Station.
- MILLEdge BROS. PTY. LTD., 287 Elizabeth-street, Melbourne; application to vary the conditions of existing licence No. D.A.1975 by adding to paragraphs (a) and (c) "and boats" and to paragraph (b) "or two boats".

- MILLS, A. J., La La-avenue, Warburton; 1 commercial goods vehicle (108 cwt.) to operate—(a) within a radius of 20 miles of the post office at Warburton—general goods, (b) from the premises of the Neptune Oil Co. Pty. Ltd. at Newport to own depot at Warburton—petroleum products and empty return containers, (c) from Victoria Market, Melbourne, to own premises at Warburton—fresh fruit and vegetables and empty return containers.
- MUMMERY, J. D. & N. MCL. THOMPSON, Gibbo-street, Benambra, via Omeo; application to vary the conditions of existing licence No. D.A.47421 by deleting paragraphs (a) and (b) and adding in lieu (a) between the Townships of Bairnsdale and Benambra, (b) between Bruthern Railway Station and Benambra, (c) within a radius of 10 miles of own store at Benambra.
- MORRISON, K. W. & M. G., 9 Thompson-road, North Geelong; 1 commercial goods vehicle (157 cwt.) to operate—(a) within a radius of 25 miles from the chief post office in the City of Geelong, in the course of business as "cement roofing tile contractors"—own goods, (b) from the premises of Whitelaw Monier Pty. Ltd. at Springvale to own premises at Geelong—cement tiles, (c) from the premises of Glen Iris Brick Co. Pty. Ltd. at Oakleigh, Ivanhoe and Preston, to own premises at Geelong—bricks.
- MURRAY VALLEY SAWMILLS PTY. LTD., North-street, Nathalia; application to vary the conditions of existing licence No. T.T.D.285/2 by deleting "sawn timber from sawmills at Mansfield to consignees within a radius of 20 miles of Mansfield" and adding in lieu "sawn timber from own mill at Mansfield to own mill at Nathalia".
- NOSKE, L. T. & L. W. (trading as Noske Bros), George-street, Hamilton; 1 commercial goods vehicle (125 cwt.) to operate—(a) within a radius of 50 miles from the post office at Hamilton—plant the property of a contractor and required by him for use in connexion with the construction or maintenance of some specific, existing or proposed road, street, footpath, bridge, pier, wharf, weir or channel and also the following materials, viz., metal, stones, screenings, ashes, gravel, sand and earth, (b) within a radius of 20 miles from the post office at Hamilton—general goods excluding any plant or materials carried or to be carried, pursuant to paragraphs (a) and (b) above.
- PATERSON'S PTY. LTD., 152 Bourke-street, Melbourne; 1 commercial goods vehicle (11 cwt.) to operate within a radius of 50 miles from the post office at Traralgon, in the course of business as "furniture retailers"—own furniture and furnishings.
- PATERSON'S PTY. LTD., 152 Bourke-street, Melbourne; 1 commercial goods vehicle (11 cwt.) to operate within a radius of 50 miles from own branch store at Horsham, in the course of business as "furniture warehousemen"—own furniture and soft furnishings.
- PEGORARO, F., 83 Palmerston-street, Carlton; 1 commercial goods vehicle (132 cwt.) to operate—(a) within a radius of 25 miles of the G.P.O., Melbourne, in the course of business as "excavation contractors and sand and screenings suppliers"—general goods, (b) from pits in the Cranbourne area to places situated within paragraph (a)—sand, (c) throughout the State of Victoria as an "excavation contractor"—tools of trade, excavation equipment incidental to own contracts also sufficient fuel to operate own machines on site.
- PENINSULA HAULAGE PTY. LTD., 506 Nepean Highway, Frankston; application to vary the conditions of existing licence No. D.A.1801/15, by deleting "radius of 70 miles" and adding in lieu "radius of 100 miles".
- PERMEWAN WRIGHT LTD., Commercial-road, Yarram; 1 commercial goods vehicle (66 cwt.) to operate within a radius of 50 miles of own branch premises at Yarram, in the course of business as "general merchants"—own goods.
- PICKING, L. H. W., Robertson-road, Sydenham; 1 commercial goods vehicle (79 cwt.) to operate within a radius of 50 miles of the G.P.O., Melbourne, on behalf of Victorian Oatgrowers Pool and Marketing Co. Ltd., Melbourne—stock feed and produce for delivery to clients, rail depots and wharves.
- PIPKORN, I. V., Private Bag 4, Kiata; 1 commercial goods vehicle (110 cwt.) to operate—(a) within a radius of 20 miles of the post office at Nhill—general goods, (b) from and to places within a radius of 50 miles of the post office at Nhill, to and from places situated within paragraph (a)—livestock.
- PRAZNOVSKY CARRIERS PTY. LTD., 798 Warrigal-road, Oakleigh; 1 commercial goods vehicle (228 cwt.) to operate—(a) within a radius of 25 miles of the G.P.O., Melbourne—general goods, (b) from pits at Cranbourne to places situated within paragraph (a)—sand.
- RIGHETTI, L. & M. C., 77 Pynsent-street, Horsham; 1 commercial goods vehicle (22 cwt.) to operate within a radius of 75 miles of own premises at Horsham and between the City of Melbourne and own premises at Horsham, in the course of business as "frozen food suppliers" in a specially insulated and refrigerated vehicle—own frozen vegetables, fruit, fish, meat, poultry, ice cream, fruit juices, prepared Chinese foods and wafers.
- RODWELL, L. J., 19 Koonwarra-road, Leongatha; 1 commercial goods vehicle (140 cwt.) to operate—(a) within a radius of 70 miles of the post office at Yarram (Traralgon Division of the Country Roads Board)—plant the property of a contractor and required for use in connexion with the construction or maintenance of some specific, existing or proposed road, street, footpath, bridge, wharf, pier, weir or channel, (b) within a radius of 20 miles from site of construction or maintenance work performed pursuant to paragraph (a) above, or from the railway station nearest thereto—metal, stones, screenings, ashes, gravel, sand, earth and any other materials required for such work, (c) within a radius of 20 miles of the post office at Leongatha—general goods.
- ROWLANDS, PTY. LTD., 306 Dana-street, Ballarat; application to vary the conditions of existing licences D.A.1958/1, D.A.1958/4, D.A.1958/5, D.A.1958/6 and D.A.1958/7 by adding "together with the products of Schwepes (Australia) Ltd.—aerated waters and cordials".
- RUSSELL, R. E., 395 Murray-street, Colac; 1 commercial goods vehicle (134 cwt.) to operate—(a) within a radius of 50 miles from the post office at Colac—plant the property of a contractor and required by him for use in connexion with the construction or maintenance of some specific, existing or proposed road, street, footpath, bridge, pier, wharf, weir or channel and also the following materials, viz., metal, stones, screenings, ashes, gravel, sand and earth, (b) within a radius of 20 miles from the site of any construction or maintenance work performed pursuant to paragraph (a) above, or from the railway station nearest thereto—any other materials required for such work, (c) within a radius of 20 miles from the post office at Colac—general goods, excluding any plant or materials carried or to be carried pursuant to paragraph (a) and (b) above.
- SCHWEPES (AUST.) LTD., 306 Dana-street, Ballarat; application to vary the conditions of existing licence D.A.34505/10 by adding "together with the products of Rowlands Pty. Ltd.—aerated waters and cordials".
- SCOTT, K. E., New Woods Point-road, Warburton; application to vary the conditions of existing licence No. D.A.582/1 by deleting paragraph (a) and adding in lieu "logs from forest lands in the Matlock area to sawmills at Warburton" and by deleting from paragraph (b) "State Seasoning Yards at Newport" and adding in lieu "South Eastern Timber and Hardware Co., Dandenong".
- SMITH, C. L. M., Box 63, Murrayville; 1 commercial goods vehicle (8 cwt.) to operate in the area west of a north-south line through Echuca and north of an east-west line through Horsham for the carriage of tools of trade, equipment and clover seed in course of trade as a "clover harvester and distributor".
- SMITH, E. M., 12 Arthur-street, Essendon; application to vary the conditions of existing licence No. D.A.14437 by adding "within a radius of 25 miles of the G.P.O., Melbourne—general goods".
- SURE-MIX PTY. LTD., 8 Victoria-street, Warragul; 2 commercial goods vehicles (312 and 323 cwt.) to operate within a radius of 50 miles of own premises at Warragul in the course of business as "ready-mixed concrete manufacturers" in a specially constructed agitator vehicle—own ready-mixed concrete.
- WITTINGSLOW, T. G., 4 Austin-street, Fairfield; 1 commercial goods vehicle (121 cwt.) to operate throughout the State of Victoria as a travelling showman—tools of trade, equipment and novelty prizes.

TOW TRUCKS.

Name and Address; Nature of Application.

- HEATH'S SERVICE STATION PTY. LTD., 150-160 Little Malop-street, Geelong; 1 commercial goods vehicle (46 cwt.) to operate as a tow truck throughout the State of Victoria for the purpose of lifting and carrying or towing and/or repairing wrecked or disabled vehicles—tools of trade, spare parts and materials incidental thereto.

MELBOURNE TOWING SERVICE, 169 City-road, South Melbourne; 1 commercial goods vehicle (17 cwt.) to operate as a tow truck throughout the State of Victoria for the purpose of lifting and carrying or towing and/or repairing wrecked or disabled vehicles—tools of trade, spare parts and materials incidental thereto.

McKENZIE, J. W., MOTORS PTY. LTD., High-street, Terang; 1 commercial goods vehicle (14 cwt.) to operate as a tow truck within a radius of 50 miles of the post office at Terang for the purpose of lifting and carrying or towing and/or repairing wrecked or disabled vehicles—tools of trade, spare parts and materials incidental thereto.

PASTORAL MOTORS, Hume Highway, Craigieburn; 1 commercial goods vehicle (50 cwt.) to operate as a tow truck throughout the State of Victoria for the purpose of lifting and carrying or towing and/or repairing wrecked or disabled vehicles—tools of trade, spare parts and materials incidental thereto.

PERLOW MOTORS, 108 Little Lonsdale-street, Melbourne; 1 commercial goods vehicle (77 cwt.) to operate as a tow truck throughout the State of Victoria for the purpose of lifting and carrying or towing and/or repairing wrecked or disabled vehicles—tools of trade, spare parts and materials incidental thereto.

PLENTY MOTORS, 268 High-street, Preston; 1 commercial goods vehicle (69 cwt.) to operate as a tow truck within a radius of 25 miles of the G.P.O., Melbourne, for the purpose of lifting and carrying or towing and/or repairing wrecked or disabled vehicles—tools of trade, spare parts and materials incidental thereto.

WHEELHOUSE, D. W. (trading as Wheelhouse Motors), 1362 Dandenong-road, Oakleigh; 1 commercial goods vehicle (30 cwt.) to operate as a tow truck within a radius of 50 miles of own premises at Oakleigh for the purpose of lifting and carrying or towing and/or repairing wrecked or disabled vehicles—tools of trade, spare parts and materials incidental thereto.

NOTICE is hereby given that the applications made by the persons named below for licences to operate commercial passenger vehicles on route or routes or in the manner set out opposite their names will be heard at a time and place to be communicated to the parties:—

Name and Address; Nature of Application.

DEPARTMENT OF AGRICULTURE, Dookie Agricultural College, Victoria; 1 commercial passenger vehicle with seating capacity for eleven persons to operate for the carriage of students and masters of the College, free of charge, between the College and Benalla, Dookie, Shepparton, Violet Town, and any centre at which the College is participating in sporting or agricultural activities.

DEPARTMENT OF AGRICULTURE, Dookie Agricultural College, Victoria; 1 commercial passenger vehicle with seating capacity for twenty persons to operate for the carriage of students and masters of the College, free of charge, between the College and Benalla, Dookie, Shepparton, Violet Town and any centre at which the College is participating in sporting or agricultural activities.

HINE, R. K., 11 Jones-road, Dandenong; 1 commercial passenger vehicle, to be purchased, with seating capacity for five persons to operate under the same terms and conditions as existing taxi-cabs licensed at Noble Park.

CHALLIS, L., 6 Albert-street, Benalla; 1 commercial passenger vehicle with seating capacity for ten persons to operate under the same terms and conditions as licence No. C.O.524 in the name of applicant.

CASEY, H. T., 211 Kilgour-street, East Geelong; 1 commercial passenger vehicle with seating capacity for five persons to operate for the carriage of passengers only between Geelong and Ballarat.

TIME-TABLE.

Daily.

Depart Geelong, 8.30 a.m.
Depart Geelong, 1 p.m.
Depart Ballarat, 11 a.m.
Depart Ballarat, 4.30 p.m.

Fares, £1 single.

DRIVER BROS. PTY. LTD., 108 Glen Iris-road, Glen Iris; application for permit authority to operate vehicle licence No. M.O.324, under contract to the Education Department, for the carriage of school children only between Chadstone High School and Wattle Park High School via Rob Roy-road, Waverley-road, Bateford-street, Warrigal-road, Burwood-road and Roslyn-street.

TIME-TABLE.

Mondays.

Dep. Chadstone High School, 1 p.m.
Dep. Wattle Park High School, 3.35 p.m.

Wednesdays.

Dep. Chadstone High School, 1 p.m.
Dep. Wattle Park High School, 3.35 p.m.

Fridays.

Dep. Chadstone High School, 9 a.m.
Dep. Wattle Park High School, 11.55 p.m.

(Subject to the cancellation of permit authority authorizing the carriage of school children between Chadstone High School and the Ashburton Huts.)

RUFFY, A. & S. PTY. LTD., 108 Queen-street, Melbourne; 1 commercial passenger vehicle with seating capacity for eight passengers to operate for the carriage of employees only, free of charge, from Racecourse-road, Newmarket, via Racecourse-road, Smithfield-road, Ballarat-road (Lynch's Bridge), Moore-street, Ryan-street, Nicholson-street, Byron-street, Moore-street, Hopkins-street, Dynon-road (Hopetoun Bridge), Footscray-road, Macaulay-road, Bellair-street, Racecourse-road, Ascot Vale-road, Mount Alexander-road, St. Thomas-street, Pascoe Vale-road, Moreland-road, Coonan's-road, Reynolds-parade, Bell-street, Sussex-street, Boundary-road, Sydney-road, Somerset-road, thence through private property to the factory premises of A. & S. Ruffy Pty. Ltd., Campbellfield.

TIME-TABLE.

Monday to Friday (Public and Trade Holidays excepted).

Dep. Racecourse-road, Newmarket, 6.30 a.m.
Dep. cnr. Nicholson and Byron streets, Footscray, 6.50 a.m.
Dep. cnr. Macaulay-road and Bellair-street, Kensington, 6.55 a.m.
Dep. cnr. Sydney-road and Argyle-street, Fawkner, 7.20 a.m.
Arr. Factory at Campbellfield, 7.30 a.m.
Dep. Factory at Campbellfield, 4 p.m.
Arr. cnr. Sydney-road and Argyle-street, Fawkner, 4.10 p.m.
Arr. cnr. Macaulay-road and Bellair-street, Kensington, 4.40 p.m.
Arr. cnr. Nicholson and Byron streets, Footscray, 4.45 p.m.
Arr. Racecourse-road, Newmarket (depot), 5 p.m.

GRAY, R. W. & H. A. (trading as Gray Bros.), 165 Bignell-road, Bentleigh; 1 luxury limousine, to be purchased, with seating capacity for five persons, to operate on the following tours:—

1. *Melbourne City Sights.*—Commencing from Government Tourist Bureau, in Collins-street, Melbourne, thence via Collins-street, Swanston-street, Victoria-street, Russell-street, Lonsdale-street, King-street, Collins-street, William-street, Peel-street, Flemington-road, Gatehouse-street, Royal-parade and Grattan-street to University; thence via Rathdown-street and Victoria-parade to Fitzroy Gardens, thence via M.C.G., Olympic Pool, Myer Music Bowl and Shrine of Remembrance, thence via Anderson-street, Alexandra-avenue, Bruce-street, Grange-road, Hill-road, Hill-street, Orrong-road, St. George's, Toorak and Orrong roads, Dandenong-road, Wellington-street, Fitzroy-street, Lower Esplanade, Upper Esplanade and Fitzroy-street returning to City via St. Kilda-road, 22s.

2. *Dandenong Ranges.*—From Melbourne to Dandenong Ranges, via Kew, Ringwood, Croydon, Montrose, Mt. Dandenong, Olinda, Monbulk and Kallista returning via either Ferny Creek or Belgrave, thence Upper Fern Tree Gully and Burwood to City, 35s.

3. *Healesville Sanctuary, Maroondah Dam, Monbulk and Dandenong Ranges.*—Commencing from Melbourne via Kew, Ringwood and Lilydale to Healesville, thence return to Melbourne, via Lilydale, Mt. Evelyn, Silvan, Monbulk, Belgrave, Fern Tree Gully and Burwood, 45s.

Subject to the Board approving of Mr. H. A. Gray disposing of licence No. M.T.1568, and subject also to the Board approving the transfer of licence No. M.T.1482 at present in the name of R. W. Gray, to R. W. & H. A. Gray (trading as Gray Brothers).

APPLICATIONS for metropolitan private hire car licences by the persons listed hereunder in respect of commercial passenger vehicles, with seating capacity

for five persons, to operate under composite conditions from an approved depot in zone set out opposite their names:—

Name and Address; Zone.

GREEN, S. A., 5 Hume-street, Armadale; "N", "B", "A."

KELLEHER, J. T., 4 Brook-crescent, Box Hill South; "T."
MICALLEF, P., 67 Winifred-street, Oak Park; "A", "E", "B."

WILLIAMS, A. J., 35 Charles-street, Burwood; 1 commercial passenger vehicle with seating capacity for five persons to operate as a metropolitan taxi-cab.

SMORGAN, NORMAN, PTY. LTD., Somerville-road, Brooklyn; application for renewal of licence No. T.P.63, expiring 31st December, 1962, to be operated as a commercial passenger vehicle by the holder of this licence for the carriage only of its own employees free of charge as follows:—(a) between the premises of the said company in Somerville-road, Brooklyn, and the Footscray railway station during each working day as required, varying with the starting and finishing times of working shifts, (b) between the aforesaid premises of the company at Brooklyn and employees homes at times only when normal public transport is not available.

Commercial Goods Vehicles Acts.

TRANSPORT REGULATION BOARD.

NOTICE is hereby given that the applications made by the persons named below for renewal of licence to operate the commercial goods vehicles on the route or routes, or in the manner set out opposite their names, will be heard at a time and place to be communicated to the persons concerned:—

Name and Address; Present Franchise; Licence No.; Date of Expiry.

COMMONWEALTH BANKING CORPORATION, 367 Collins-street, Melbourne; 1 commercial goods vehicle (38 cwt.) to operate from and to the City of Melbourne, to and from licensee's branch offices throughout the State of Victoria—office equipment and furniture, the property of the holder of this licence, also tools of trade and materials incidental to the maintenance of the said branch offices; D.A.34133; 17th November, 1962.

KELLY BROS. REFRIGERATION PTY. LTD., 20 Commercial-road, Morwell; 4 commercial goods vehicles (10, 12, 7 and 12 cwt.) to operate within an area bounded by the Townships of Dandenong, Warburton, Woods Point, Omeo, Genoa, Mallacoota and Cowes—licensee's own new and second-hand refrigerators for installation, also tools of trade, spare parts and materials for the servicing and maintenance of such refrigerators; D.A.33844, D.A.33844/1, D.A.33844/2, D.A.33844/3; 27th October, 1962.

PIONEER CONCRETE (MELB.) PTY. LTD., 112 High-street, Preston; 2 commercial goods vehicles (170 and 175 cwt.) to operate within a radius of 40 miles of own branch works at Morwell—in the course of business as pre-mixed concrete manufacturers—pre-mixed concrete; T.D.A.44902/1, T.D.A.44902/2; 7th November, 1962.

Notice of any objection should be forwarded to reach the Secretary of the Board not later than Wednesday, 12th September, 1962.

A. V. C. COOK,
Acting Secretary.

Exhibition Buildings, Rathdowne-street, Carlton, N.3,
29th August, 1962.

Health Act 1958 (No. 6270).

NOTIFICATION OF CONVICTIONS OF OFFENCES AGAINST PART XIV.

PURSUANT to the provisions of section 294 (2) of the Health Act 1958, notification is hereby given that at the Court of Petty Sessions Richmond, on the 17th July, 1962, the following were convicted and fined as indicated on the charges as set out:—

(a) Patrick John Smith, of 180 Swan-street, Richmond.
Charge.—Selling gravy beef, containing a preservative, Sulphur Dioxide, not permitted under the Health Act.
Fine: £3.

(b) Arthur Pointon, of 65 Swan-street, Richmond.
Charge.—Selling rissole steak containing a preservative, Sulphur Dioxide, not permitted under the Health Act.
Fine: £10.

A. T. GARDNER,
Secretary, Commission of Public Health.

The Milk Board Acts.

SCHEDULE XXI.—REGULATIONS.

CONSIDERATION OF APPLICATIONS FOR MILK CARRIER'S LICENCES.

NOTICE is hereby given that the applications made by the persons named hereunder for Milk Carrier's Licences to operate upon the routes and in the areas set out opposite the names of the applicants will be considered by the Board at its offices at Domville-avenue, Hawthorn, on Wednesday, 12th September, 1962, at 2.15 p.m.

Name and Address of Applicant.	Route and Area.
Frederick Robert Evans, 1 Rush-street, Warragul	Warragul-Drouin area— East-West-road—Lardner's Track— Hamilton's-road—Greenshields- road—Warragul
Edward Harold Lowe, 11 Alford-street, Warragul	Nilma-Shady Creek area— Darnum Park-road—Shady Creek- road—Stuhrs-road—Williamson's- road—Old Sale-road—Briggs-road— Warragul
Kevin Stuart Pyle, Gainsborough, via Dar- num	Warragul area— Albert-road—Copeland's-road—Lillico road—Warragul
Leslie Howard Ayres, Jindivick	Jindivick and Lardner to Drouin
Reginald Northcote Daw- born, Main-street, Rom- sey	Clarkefield—Sunbury
Bulkean Milk Transport Pty. Ltd., 830 High- street, Reservoir	Keilor—Digger's Rest—Bulla—Whittlesea —South Morang—Mernda—Craigieburn —Donnybrook—Wallan—Wollert— Epping—Mickleham—Greenvale— Reservoir—Coburg—East Kew
Model Dairy Transport Pty. Ltd., 131 Cotham- road, Kew	(a) Can cartage from Eltham, Kan- garoo Ground, Heidelberg, Lilydale, Coldstream and Wonga Park to Surrey Hills, Kew, East Kew and Dandenong, as directed by the Milk Board (b) Tanker cartage from Maffra, Drouin, Cobram, Kiewa and other depots, as directed by the Milk Board, to Kew and East Kew

R. D. HALL,
Secretary, Milk Board.

27th August, 1962.

Dairy Products Acts.

QUOTAS FOR BUTTER AND CHEESE.

BUTTER QUOTA.

I, GILBERT LAWRENCE CHANDLER, Minister of Agriculture in the State of Victoria, after consultation with the Victorian Dairy Products Board, and after ascertaining that the supply and distribution of butter at reasonable prices to consumers thereof in Victoria will be ensured, hereby determine a quota for butter as follows:—

The proportion shall be Forty-six point two five per cent.

The period for which this quota is to operate shall be the month of September, 1962.

CHEESE QUOTA.

I, GILBERT LAWRENCE CHANDLER, Minister of Agriculture in the State of Victoria, after consultation with the Victorian Dairy Products Board, and after ascertaining that the supply and distribution of cheese at reasonable prices to consumers thereof in Victoria will be ensured, hereby determine a quota for cheese as follows:—

The proportion shall be Thirty-two point two six per cent.

The period for which this quota is to operate shall be the month of September, 1962.

G. L. CHANDLER,
Minister of Agriculture.

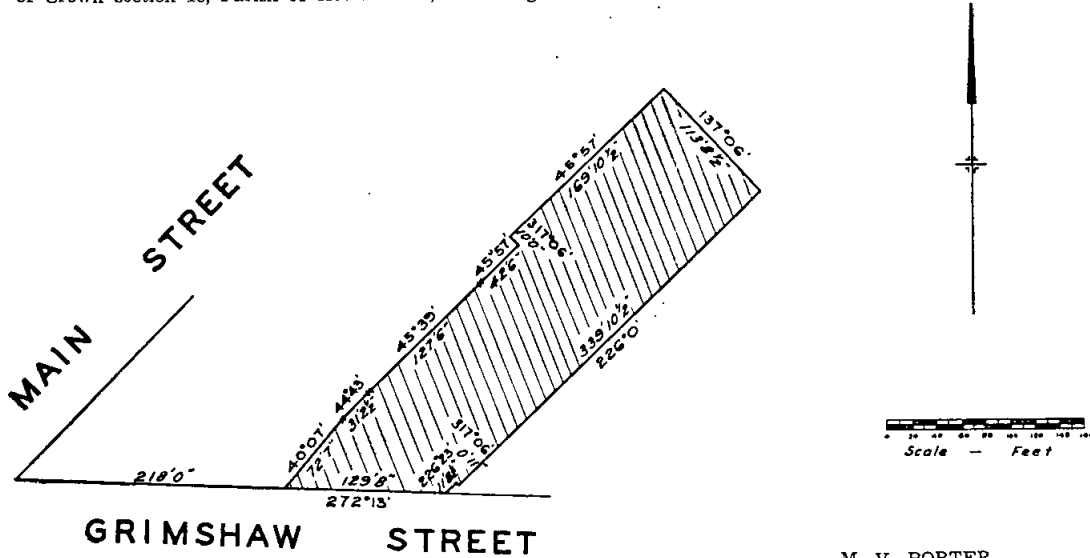
21st August, 1962.

Victoria.

LOCAL GOVERNMENT DEPARTMENT.

THE Minister of the Crown administering the *Local Government Act 1958*, as amended, on the twenty-first day of August, 1962, confirmed the Order hereinafter referred to, in pursuance of section 514 of the said Act, namely:

An Order of the Council of the City of Heidelberg, made on the 30th April, 1962, for the purpose of providing a place of public resort and recreation and for acquiring for that purpose all that piece of land, being part of Crown section 18, Parish of Keelbundora, and being the land shown hatched on the plan hereunder.



M. V. PORTER,
Minister for Local Government.

Local Government Department,
Melbourne.

Victoria.

LOCAL GOVERNMENT DEPARTMENT.

SHIRE OF KORUMBURRA.—ORDER CONFIRMED.

THE Minister of the Crown administering the *Local Government Act 1958*, as amended, on the 15th day of August, 1962, confirmed the Order hereinafter referred to, in pursuance of section 514 of the said Act, namely:

An Order of the Council of the Shire of Korumburra made on the 15th November, 1961, for the purpose of constructing a deviation of the Outtrim-Moyarra road and for acquiring for that purpose all those pieces of land in the Parish of Jumbunna East described hereunder:—

- (a) Commencing at the north-east angle of lot 15, block A, on plan of subdivision numbered 3898, lodged in the Office of Titles, and being part of allotment 59 in the said parish; thence by the eastern boundary of said lot 15 bearing south 4 deg. 51 min. west 143.6 links; thence westerly by the southern boundary of said lot 15 bearing north 81 deg. 50 min. west 26 links; thence by lines bearing respectively north 12 deg. 3 min. east 76.1 links and north 0 deg. 36 min. east 68 links to the northern boundary of said lot 15; thence by the said northern boundary bearing south 81 deg. 50 min. east 21.4 links to the point of commencement.
- (b) Commencing at the north-east angle of lot 8, block A on plan of subdivision numbered 3898, lodged in the Office of Titles, and being part of allotment 59 in the said parish; thence by the eastern boundary of said lot 8 bearing south 22 deg. 32 min. west 81½ links; thence by the southern boundary of said lot 8 bearing north 78 deg. 24 min. west 99.8 links; thence by lines bearing respectively north 23 deg. 5 min. east 56 links and north 7 deg. 3 min. west 25.1 links to the northern boundary of said lot 8; thence by the said northern boundary bearing south 78 deg. 24 min. east 106.1 links to the point of commencement.
- (c) Commencing at the north-western angle of lot 3, on plan of subdivision numbered 3661, lodged in the Office of Titles, and being part of allotment 59c in the said parish; thence by the northern boundary of said lot 3 bearing north 89 deg. 54 min. east 20.1 links; thence by a line

bearing south 1 deg. 21 min. east 105 links to the southern boundary of said lot 3; thence by the southern boundary of that lot bearing south 89 deg. 54 min. west 33.6 links to the western boundary of lot 3; thence by the said western boundary bearing north 6 deg. east 105.6 links to the point of commencement.

- (d) Commencing at the north-west angle of lot 4, on plan of subdivision numbered 3661, lodged in the Office of Titles, and being part of allotment 59c in the said parish; thence by the northern boundary of said lot 4 bearing north 89 deg. 54 min. east 33.6 links; thence by a line bearing south 1 deg. 21 min. east 105 links to the southern boundary of said lot 4; thence by the southern boundary of that lot bearing south 89 deg. 54 min. west 47.1 links to the western boundary of said lot 4; thence by the said western boundary bearing north 6 deg. east 105.6 links to the point of commencement.
- (e) Commencing at the north-west angle of lot 5, on plan of subdivision numbered 3661, lodged in the Office of Titles, and being part of allotment 59c in the said parish; thence by the northern boundary of said lot 5 bearing north 89 deg. 54 min. east 47.1 links; thence by lines bearing respectively south 1 deg. 21 min. east 11.4 links and south 28 deg. 2 min. west 103½ links to the southern boundary of said lot 5; thence by the said southern boundary bearing south 89 deg. 54 min. west 9½ links to the western boundary of said lot 5; thence by the said western boundary bearing north 6 deg. east 103.3 links to the point of commencement.
- (f) Commencing at the north-west angle of lot 6, on plan of subdivision numbered 3661, lodged in the Office of Titles, and being part of allotment 59c in the said parish; thence by the northern boundary of said lot 6 bearing north 89 deg. 54 min. east 9½ links; thence by a line bearing south 28 deg. 2 min. west 119 links to the southern boundary of said lot 6; thence by the said southern boundary bearing south 89 deg. 54 min. west 4.6 links to the western boundary of said lot 6; thence by the said western boundary bearing north 25 deg. 57 min. east 116.7 links to the point of commencement.

- (g) Commencing at the north-west angle of lot 4, on plan of subdivision numbered 3896, lodged in the Office of Titles, and being part of allotment 59c in the said parish; thence by the northern boundary of that lot bearing north 89 deg. 55 min. east 3.8 links; thence by a line bearing south 28 deg. 2 min. west 93 links to a point at an angle in the western boundary of lot 5; thence by the western boundary of said lots 5 and 4 bearing north 25 deg. 56 min. east 91.3 links to the point of commencement.
- (h) Commencing at the southern angle of lot 2, block E, on plan of subdivision numbered 3898, lodged in the Office of Titles, and being part of allotment 59 in the said parish; thence by the south-western boundary of said lot 2 bearing north 46 deg. 25 min. west 47.9 links bounded by a road 20 links wide; thence by a line bearing north 72 deg. 11 min. east 99½ links to a point on the south-eastern boundary of said lot 2; thence by that boundary bearing respectively south 48 deg. 54 min. west 37.9 links and south 39 deg. 14 min. west 49.8 links to the point of commencement.
- (i) Commencing at the southern angle of lot 36, block E, on plan of subdivision numbered 3936, lodged in the Office of Titles, and being part of allotment 59 in the said parish; thence by the south-western boundary of said lot 36 bearing north 46 deg. 25 min. west 86.3 links; thence by a line bearing north 36 deg. 01 min. east 94.6 links to the north-eastern boundary of said lot 36; thence by the said north-eastern boundary bearing south 46 deg. 25 min. east 153.6 links and by the south-eastern boundary of that lot bearing south 73 deg. 54 min. west 108.6 links to the point of commencement.
- (j) Commencing at the southern angle of lot 76, block H, on plan of subdivision numbered 3936, lodged in the Office of Titles, and being part of allotment 59 in the said parish; thence by the south-western boundary of said lot 76 bearing north 45 deg. 28 min. west 20.9 links; thence by lines bearing respectively north 3 deg. 57 min. west 124.7 links and north 20 deg. 33 min. west 411.8 links to a point on the north-eastern boundary of lot 68; thence by the north-eastern boundary of said lot 68 bearing south 37 deg. 36 min. east 43.9 links and the north-eastern boundary of lots 69, 70, 71, 72, 73, and 74 bearing south 45 deg. 28 min. east 313.7 links; thence by the eastern boundary of lot 74 bearing south 0 deg. 31 min. east 163 links; thence by the south-eastern boundaries of lots 75 and 76 bearing south 38 deg. 3 min. west 135.8 links to the point of commencement.
- (k) Commencing at the southern angle of lot 34, block E, on plan of subdivision numbered 3936, lodged in the Office of Titles, and being part of allotment 59 in the said parish; thence by the south-western boundary of said lot 34 bearing north 46 deg. 25 min. west 108.8 links; thence by a line bearing north 72 deg. 11 min. east 88.9 links to the north-eastern boundary of that lot; thence by the said north-eastern boundary bearing south 46 deg. 25 min. east 60.3 links and by the south-eastern boundary of the said lot 34 bearing south 39 deg. 14 min. west 78.3 links to the point of commencement.
- (l) Commencing at the southern angle of lot 35, block E, on plan of subdivision numbered 3936, lodged in the Office of Titles, and being part of allotment 59 in the said parish; thence by the south-western boundary of said lot 35 bearing north 46 deg. 25 min. west 153.6 links; thence by lines bearing respectively north 36 deg. 01 min. east 5½ links and north 72 deg. 11 min. east 82.8 links to the north-eastern boundary of said lot 35; thence by the said north-eastern boundary bearing south 46 deg. 25 min. east 108.8 links and by the south-eastern boundary bearing south 39 deg. 14 min. west 78.3 links to the point of commencement.
- (m) Commencing at the north-west angle of lot 28, block F, on plan of subdivision numbered 3898, lodged in the Office of Titles, and being part of allotment 59b in the said parish; thence by lines bearing respectively south 22 deg. 52 min. west 181.8 links, south 5 deg. 16 min. east 140.9 links and south 32 deg. 19 min. east 15.2 links to the southern boundary of lot 30; thence by that boundary bearing west 167.7 links to the south-west angle of said lot 30; thence by the western boundaries of lots 30, 29 and 28 bearing respectively north 14 deg. 38 min. west 33½ links, and north 38 deg. 3 min. east 366.4 links to the point of commencement.
- (n) Commencing at the south-west angle of lot 31, on plan of subdivision numbered 4007, lodged in the Office of Titles, and being part of allotment 58b in the said parish; thence by the western boundary of said lot 31 bearing north 38 deg. 17 min. east 95 links; thence by a line bearing south 20 deg. 30 min. west 90.1 links to the southern boundary of said lot 31; thence by the said southern boundary bearing north 70 deg. 7 min. west 29 links to the point of commencement.
- (o) Commencing at the north-west angle of lot 30, on plan of subdivision numbered 4007, lodged in the Office of Titles, and being part of allotment 58b in the said parish; thence by the northern boundary of said lot 30 bearing south 70 deg. 7 min. east 29 links; thence by a line bearing south 20 deg. 30 min. west 100 links to the southern boundary of lot 29; thence by the said southern boundary bearing north 70 deg. 7 min. west 27.9 links to the south-west angle of said lot 29; thence by the western boundaries of lots 29 and 30 bearing north 19 deg. 53 min. east 100 links to the point of commencement.
- (p) Commencing at the north-west angle of lot 28, on plan of subdivision numbered 4007, lodged in the Office of Titles and being part of allotment 58b in the said parish; thence by the northern boundary of said lot 28 bearing south 70 deg. 7 min. east 27.9 links; thence by a line bearing south 20 deg. 30 min. west 100 links to the southern boundary of lot 27; thence by the said southern boundary bearing north 70 deg. 7 min. west 26.8 links to the south-west angle of said lot 27; thence by the western boundaries of lots 27 and 28 bearing north 19 deg. 53 min. east 100 links to the point of commencement.
- (q) Commencing at the north-west angle of lot 26, on plan of subdivision numbered 4007, lodged in the Office of Titles, and being part of allotment 58b in the said parish; thence by the northern boundary of said lot 26 bearing south 70 deg. 7 min. east 26.8 links; thence by a line bearing south 20 deg. 30 min. west 50 links to the southern boundary of said lot 26; thence by the said southern boundary bearing north 70 deg. 7 min. west 26.3 links to the south-west angle of said lot 26 thence; by the western boundary of that lot bearing north 19 deg. 53 min. east 50 links to the point of commencement.
- (r) Commencing at the north-west angle of lot 25, on plan of subdivision numbered 4007, lodged in the Office of Titles and being part of allotment 58b in the said parish; thence by the northern boundary of said lot 25 bearing south 70 deg. 7 min. east 26.3 links; thence by a line bearing south 20 deg. 30 min. west 100 links to the southern boundary of lot 24; thence by the said southern boundary bearing north 70 deg. 7 min. west 25.2 links to the south-west angle of said lot 24; thence by the western boundaries of lots 24 and 25 bearing north 19 deg. 53 min. east 100 links to the point of commencement.
- (s) Commencing at the north-west angle of lot 23, on plan of subdivision numbered 4007, lodged in the Office of Titles, and being part of allotment 58b in the said parish; thence by the northern boundary of said lot 23 bearing south 70 deg. 7 min. east 25.2 links; thence by a line bearing south 20 deg. 30 min. west 50 links to the southern boundary of lot 23; thence by that boundary bearing north 70 deg. 7 min. west 24.7 links to the south-west angle of said lot 23; thence by the western boundary of that lot bearing north 19 deg. 53 min. east 50 links to the point of commencement.
- (t) Commencing at the north-west angle of lot 2, block X, on plan of subdivision numbered 4075, lodged in the Office of Titles, and being part of allotment 58b in the said parish; thence by the northern boundary of that lot bearing south 70 deg. 7 min. east 23.6 links; thence by a line bearing south 20 deg. 30 min. west 74 links to the southern boundary of said lot 2; thence by the said southern boundary bearing

north 70 deg. 7 min. west 22.8 links to the south-west angle of said lot 2; thence by the western boundary of that lot bearing north 19 deg. 53 min. east 74 links to the point of commencement.

- (u) Commencing at the north-west angle of lot 3, block X, on plan of subdivision numbered 4075 lodged in the Office of Titles, and being part of allotment 58b in the said parish; thence by the northern boundary of said lot 3 bearing south 70 deg. 7 min. east 22.8 links; thence by a line bearing south 20 deg. 30 min. west 190 links to the southern boundary of lot 5; thence by the said southern boundary bearing north 70 deg. 7 min. west 20.8 links to the south-west angle of lot 5; thence by the western boundaries of lots 5, 4 and 3 bearing north 19 deg. 53 min. east 190 links to the point of commencement.
- (v) Commencing at the north-west angle of lot 17, block X, on plan of subdivision numbered 4075, lodged in the Office of Titles, and being part of allotment 58b in the said parish; thence by the northern boundary of that lot bearing south 70 deg. 7 min. east 38 links; thence by a line bearing south 14 deg. 1 min. west 132½ links to the southern boundary of said lot 17; thence by the said southern boundary bearing south 89 deg. 31 min. west 17.1 links to the south-western angle of said lot 17; thence by the western boundary of that lot bearing north 5 deg. 24 min. east 142.2 links to the point of commencement.
- (w) Commencing at the north-west angle of lot 9, block X, on plan of subdivision numbered 4075, lodged in the Office of Titles, and being part of allotment 58b in the said parish; thence by the northern boundary of said lot 9 bearing south 70 deg. 7 min. east 19.2 links; thence by a line bearing south 20 deg. 30 min. west 150 links to the southern boundary of lot 11; thence by the said southern boundary bearing north 70 deg. 7 min. west 23.3 links to the south-west angle of said lot 11; thence by the western boundaries of lots 11, 10 and 9 bearing respectively north 31 deg. 30 min. east 28.3 links and north 19 deg. 53 min. east 122.3 links to the point of commencement.
- (x) Commencing at the north-west angle of lot 18, block X, on plan of subdivision numbered 4075, lodged in the Office of Titles and being part of allotment 58b in the said parish; thence by the northern boundary of that lot bearing north 89 deg. 31 min. east 17.1 links; thence by a line bearing south 14 deg. 1 min. west 113.3 links

to a point on the western boundary of said lot 18; thence by the said western boundary bearing north 5 deg. 24 min. east 110.3 links to the point of commencement.

- (y) The whole of lot 18, section F, on plan of subdivision numbered 3898, lodged in the office of Titles, and being part of allotment 59b in the said parish.
- (z) Commencing at a point on the eastern boundary of allotment 58f bearing south 26 deg. 21 min. west 227.6 links from the north-east angle of said allotment 58f in the said parish; thence by the said eastern boundary bearing south 26 deg. 21 min. west 170.4 links and south 48 deg. 53 min. west 98.5 links and by a line bearing north 34 deg. 34 min. east 264 links to the point of commencement.
- (aa) Commencing at a point on the eastern boundary of allotment 58f bearing north 29 deg. 49 min. west 515.6 links from the south-west angle of said allotment 58f in the said parish; thence by a line bearing north 52 deg. 26 min. west 656.3 links and by the said eastern boundary bearing south 72 deg. 19 min. east 373.6 links and south 29 deg. 49 min. east 330.4 links to the point of commencement.

M. V. PORTER,
Minister for Local Government.

Local Government Department,
Melbourne.

Victoria.

LOCAL GOVERNMENT DEPARTMENT.

CITY OF NUNAWADING.—ORDER CONFIRMED.

THE Minister of the Crown administering the *Local Government Act 1958*, as amended, on the 15th day of August, 1962, in pursuance of section 514 of the said Act, confirmed an Order made by the Council of the City of Nunawading on the 14th July, 1961, for the purpose of increasing the width of portion of Purches-street and providing a place of public resort and recreation subject to the variation that the land to be acquired thereunder, shall be all that part of the land described in certificate of title, volume 8314, folio 930, east of a line parallel to and distant 25 feet from the eastern boundary of the said land.

M. V. PORTER,
Minister for Local Government.

Local Government Department,
Melbourne.

Legal Profession Practice Act.

AUDITORS (DISCLOSURE OF INFORMATION) RULES.

PURSUANT to section 88 of the *Legal Profession Practice Act 1958* and all other powers thereunto enabling, the Council of the Law Institute of Victoria doth hereby make the following Rules of the Institute:—

1. These Rules may be cited as the Auditors (Disclosure of Information) Rules 1962 and shall be read and construed as one with the Auditors (Disclosure of Information) Rules 1949 and any Rules amending those Rules, all of which Rules and these Rules may be cited as the Auditors (Disclosure of Information) Rules.

2. These Rules shall come into operation on their publication in the *Victoria Government Gazette*.

3. Rule 2 of the Auditors (Disclosure of Information) Rules 1949 is amended by adding the following paragraph at the end thereof:—

“(e) with the consent of the Council, to the solicitor or any member of the firm of solicitors whose accounts such accountant or other person has been employed or appointed to audit or examine or to any solicitor acting for such solicitor or firm of solicitors.”

Signed for and on behalf of the Council of the Law Institute of Victoria this twelfth day of July, 1962.

A. WARRINGTON ROGERS, President.
ARTHUR HEYMANSON, Secretary.

I Approve the above Rules.

Dated this third day of August, 1962.

E. F. HERRING, Chief Justice.

Police Regulation Act 1958.

POLICE FORCE OF VICTORIA.

DETERMINATION No. 100 OF THE POLICE CLASSIFICATION BOARD.

THE Police Classification Board, in pursuance of the powers in that behalf conferred by the *Police Regulation Act 1958*, hereby makes the following Determination, that is to say:—

1. The Determination No. 85 of the Police Classification Board of the 30th August, 1960, and published in the *Government Gazette* of the 25th October, 1960, as amended, is hereby further amended as follows:—

(a) In paragraph 9 by inserting immediately after the expression
“Licensing Inspectors £100 0 0”

the expression

“Member of the Traffic Commission (inclusive
of any other Special Duties allowance) .. £100 0 0”.

(b) By deleting sub-paragraph (a) of paragraph 20 and substituting therefor the following:—

“(a) Upon production of accounts, duly certified by the Officer in Charge, Police Depot, or Officer or Sub-Officer under whom he is serving, for the purchase by him of the following items of uniform clothing—the amount of their cost, but not exceeding £65.

Items.

Uniform—one.	Cap—one.
Extra trousers—one pair.	Socks—six pairs.
Shirts—four.	Gloves (leather)—one pair.
Buttons—seven.	Pullover (blue)—one.
Helmet (white)—one.	Scarf (blue)—one.
Boots—two pairs.	Shorts (P.T.)—one pair.
Ties—two.	Shoes (P.T.)—one pair.
Belt—one.	

If he ceases to be a member before the expiration of six months after appointment, or reappointment, one-half of the amount so received by him shall be repayable and be repaid by the member to the Police Department.”

(c) By deleting paragraph 26 and substituting therefor the following:—

“26. Each married member (including a Station Officer, but not including an Officer) who is required to occupy Government quarters shall be paid a fuel allowance at the rate of £18 per annum.”

(d) By deleting paragraph 29 and substituting therefor the following:—

“29. Each married member (including a Station Officer, but not including an Officer) who is required to occupy Government quarters shall be paid a light allowance at the rate of £6 per annum, and when paying for office light such allowance shall be increased to £12 per annum. In any case where he is not paying for office light, but pays for the light used in a room occupied by an unmarried member, he shall in respect of each room so occupied be paid an additional sum of £1 10s. to an amount not exceeding £12 per annum.”

2. This Determination shall come into operation upon the 23rd day of August, 1962.

Dated at Melbourne, this 23rd day of August, 1962.

J. F. MULVANY,
A Judge of the County Court of Victoria,
Chairman and Member of the Police
Classification Board.

D. S. RAMAGE,
Member of the Police Classification Board.

W. J. McLAREN,
Member of the Police Classification Board.

In accordance with the provisions of the *Police Regulation Act 1958*, I hereby certify that the foregoing is a true copy of Determination No. 100, made on the 23rd day of August, 1962, pursuant to such Act by the Police Classification Board.—P. G. CANTY, Secretary.

MONEY LENDERS ACT 1958.

IN accordance with the provisions of the above-mentioned Act, the following is published for general information:—

List of Persons to whom Money Lenders' Licences have been issued for the Year ending 30th June, 1963.

Name.	Authorized Name.	Authorized Address.	Date of issue.
Acres Investment Pty. Ltd. (B. T. Cobbledick, appointee)	Acres Investment Pty. Ltd.	76-84 Hotham-street, Traralgon . .	1.7.62
Adams, Geo., Pty. Ltd. (F. W. Brown, appointee)	Geo. Adams Pty. Ltd.	37 Swanston-street, Melbourne . .	1.7.62
Adams, Geo., Pty. Ltd. (P. J. Kierce, appointee)	Geo. Adams Pty. Ltd.	117 Pall Mall, Bendigo	1.7.62
A.G.C. (General Finance) Pty. Ltd. (H. M. Ratcliffe, appointee)	A.G.C. (General Finance) Pty. Ltd. . .	18-22 Market-street, Melbourne . .	1.7.62
Albion Acceptance Corporation Pty. Ltd. (R. Loftus, appointee)	Albion Acceptance Corporation Pty. Ltd.	205 Greville-street, Prahran . .	1.7.62
Allans Finance Ltd. (J. H. Conyers, appointee)	Allans Finance Ltd.	276 Collins-street, Melbourne . .	1.7.62
Alrama Pty. Ltd. (B. A. Mackay, appointee)	Alrama Pty. Ltd.	221 Balaclava-road, Caulfield . .	1.7.62
Alvis Finance Co. Pty. Ltd. (P. R. Kerr, appointee)	Alvis Finance Co. Pty. Ltd.	118 Queen-street, Melbourne . .	1.7.62
Amalgamated Retailers (Vic.) Ltd. (E. Traynor, appointee)	Amalgamated Retailers (Vic.) Ltd. . .	31 Leeds-street, Footscray	1.7.62
Amalgamated Retailers (Vic.) Ltd. (R. A. Stocks, appointee)	Amalgamated Retailers (Vic.) Ltd. . .	322 High-street, Northcote	1.7.62
Amalgamated Retailers (Vic.) Ltd. (L. Twentyman, appointee)	Amalgamated Retailers (Vic.) Ltd. . .	110 Malop-street, Geelong	1.7.62
Amalgamated Retailers (Vic.) Ltd. (F. I. Rodell, appointee)	Amalgamated Retailers (Vic.) Ltd. . .	220 Smith-street, Collingwood . .	1.7.62
Amalgamated Retailers (Vic.) Ltd. (E. T. Traynor, appointee)	Amalgamated Retailers (Vic.) Ltd. . .	235 Elizabeth-street, Melbourne . .	1.7.62
Amalgamated Retailers (Vic.) Ltd. (R. A. Stocks, appointee)	Amalgamated Retailers (Vic.) Ltd. . .	281 Broadway, Reservoir	1.7.62
Amalgamated Retailers (Vic.) Ltd. (L. G. Hope, appointee)	Amalgamated Retailers (Vic.) Ltd. . .	233 Chapel-street, Prahran	1.7.62
Arlaine Finance Pty. Ltd. (E. Bloch, appointee)	Arlaine Finance Pty. Ltd.	409 Lonsdale-street, Melbourne . .	1.7.62
Associated Securities Ltd. (W. J. Barbour, appointee)	Associated Securities Ltd.	147-151 Queen-street, Melbourne . .	1.7.62
Atlas Acceptance Corporation Pty. Ltd. (A. V. Cohen, appointee)	Atlas Acceptance Corporation Pty. Ltd.	246 Lower Heidelberg-road, East Ivanhoe	1.7.62
Atlas Loan and Finance Co. Pty. Ltd. (J. T. Marshall, appointee)	Atlas Loan and Finance Co. Pty. Ltd.	4 Bank-place, Melbourne	1.7.62
Australian Natives Association Insurance Co. Ltd. (L. D. Brooks, appointee)	Australian Natives Association Insurance Co. Ltd.	28-32 Elizabeth-street, Melbourne . .	1.7.62
Ballarat Land Mortgage and Agency Co. Ltd. (N. G. Ellis, appointee)	Ballarat Land Mortgage and Agency Co. Ltd.	46 Lydiard-street south, Ballarat . .	1.7.62
Ballarat Securities Corporation Pty. Ltd. (N. Westbrook, appointee)	Ballarat Securities Corporation Pty. Ltd.	56 Lydiard-street south, Ballarat . .	1.7.62
Barnes, W. G.	W. G. Barnes	284 Plenty-road, Preston	1.7.62
Barry Investments Pty. Ltd. (M. Pemberton, appointee)	Barry Investments Pty. Ltd.	358 Lonsdale-street, Melbourne . .	1.7.62
Belcher, C. R.	C. R. Belcher	31 Fairy-street, Ivanhoe	1.7.62
Belcher, W. N.	W. N. Belcher	28 Whitehorse-road, Deepdene . .	1.7.62
Belrose Agencies Pty. Ltd. (W. N. Maggs, appointee)	Belrose Agencies Pty. Ltd.	560 Lonsdale-street, Melbourne . .	1.7.62
Bendigo Investments Ltd. (L. H. Jackman, appointee)	Bendigo Investments Ltd.	48 Queen-street, Bendigo	1.7.62
Beneficial Finance Co. Pty. Ltd. (M. W. Wilson, appointee)	Beneficial Finance Co. Pty. Ltd. . . .	566 Sydney-road, Brunswick	1.7.62
Beneficial Finance Corp. Ltd. (M. S. Peden, appointee)	Beneficial Finance Corp. Ltd.	138-140 Greville-street, Prahran . .	1.7.62
Bethell, T. A.	T. A. Bethell	11A Comer-street, East Brighton . .	1.7.62
Brien, C. L.	C. L. Brien	23 Ebdon-avenue, Black Rock	1.7.62
Broons Finance Pty. Ltd. (K. F. Sumner, appointee)	Broons Finance Pty. Ltd.	520 Geelong-road, Brooklyn	1.7.62
Brown, J.	J. Brown	83 Shamrock-street, Brunswick . .	1.7.62
Building Guarantee and Discount Co. Ltd. (H. E. Levy, appointee)	Building Guarantee and Discount Co. Ltd.	377 Little Collins-street, Melbourne . .	1.7.62
Burgundy Estates Pty. Ltd. (L. R. Smith, appointee)	Burgundy Estates Pty. Ltd.	772 High-street, Thornbury	1.7.62
Burroughs, J. R.	J. R. Burroughs	224 Camberwell-road, Hawthorn East	1.7.62
Burstall, J. A.	J. A. Burstall	150 Jasper-road, Bentleigh	1.7.62
Burstall, O. G.	O. G. Burstall	150 Jasper-road, Bentleigh	1.7.62
Business and General Finance Corporation Ltd. (A. W. Rutkowski, appointee)	Business and General Finance Corporation Ltd.	234 Collins-street, Melbourne	1.7.62
Butonis Pty. Ltd. (D. M. Bosaid, appointee)	Butonis Pty. Ltd.	220 Collins-street, Melbourne	1.7.62
Caga Personal Credit Pty. Ltd. (R. G. Overall, appointee)	Caga Personal Credit Pty. Ltd.	123 Queen-street, Melbourne	1.7.62
Cambridge Credit Corporation Ltd. (R. McC. Park, appointee)	Cambridge Credit Corporation Ltd. . . .	411 Lonsdale-street, Melbourne	1.7.62
Cambridge Credit (Vic.) Pty. Ltd. (R. McC. Park, appointee)	Cambridge Credit (Vic.) Pty. Ltd. . . .	411-413 Lonsdale-street, Melbourne . .	1.7.62
Cambridge Finance Pty. Ltd. (R. McC. Park, appointee)	Cambridge Finance Pty. Ltd.	411 Lonsdale-street, Melbourne	1.7.62
Capital Credit Corporation Pty. Ltd. (N. Baron, appointee)	Capital Credit Corporation Pty. Ltd. . .	185 Flinders-lane, Melbourne	1.7.62
Capital Credit Corporation Pty. Ltd. (N. Baron, appointee)	Capital Credit Corporation Pty. Ltd. . .	169 Elgin-street, Carlton,	1.7.62
Carmichael, D.	D. Carmichael	224 Queen-street, Melbourne	1.7.62

List of Persons to whom Money Lenders' Licences have been issued for the Year ending 30th June, 1963—continued.

Name.	Authorized Name.	Authorized Address.	Date of Issue.
Carrick, A.	A. Carrick, carrying on business as C. Finance and Cash Order Co.	183 Elgin-street, Carlton ..	1.7.62
Carway Finance Co. Pty. Ltd. (A. L. Bermingham, appointee)	Carway Finance Co. Pty. Ltd. ..	239 Barnard-street, Bendigo ..	1.7.62
Clare Constructions Pty. Ltd. (L. M. Glynn, appointee)	Clare Constructions Pty. Ltd. ..	239 Collins-street, Melbourne ..	1.7.62
Claudia Finance Company Pty. Ltd. (J. de Morton Errol, appointee)	Claudia Finance Company Pty. Ltd. ..	397 Little Collins-street, Melbourne	1.7.62
Cleveland, C. and Co. Pty. Ltd. (L. G. White, appointee)	C. Cleveland and Co. Pty. Ltd. ..	94 Elizabeth-street, Melbourne ..	1.7.62
Collection and Discount Services Pty. Ltd. (L. J. Wall, appointee)	Collection and Discount Services Pty. Ltd.	365 Lonsdale-street, Melbourne ..	1.7.62
Collins, R. H. and Co. Pty. Ltd. (R. V. Fenwick, appointee)	R. H. Collins and Co. Pty. Ltd. ..	Lower Dandenong-road, Braeside	1.7.62
Collins Trading Co. Pty. Ltd. (M. H. Joske, appointee)	Collins Trading Co. Pty. Ltd. ..	277 Smith-street, Fitzroy ..	1.7.62
Commercial Discounters (Victoria) Pty. Ltd. (S. W. Grant, appointee)	Commercial Discounters (Victoria) Pty. Ltd.	265 Collins-street, Melbourne ..	1.7.62
Commercial and General Acceptance Ltd. (R. G. Overell, appointee)	Commercial and General Acceptance Ltd.	123 Queen-street, Melbourne ..	1.7.62
Commercial and General Acceptance Ltd. (R. G. Overell, appointee)	Commercial and General Acceptance Ltd.	13 Tarwin-street, Morwell ..	1.7.62
Commercial and General Acceptance Ltd. (R. G. Overell, appointee)	Commercial and General Acceptance Ltd.	33 McKillop-street, Geelong ..	1.7.62
Commercial and General Acceptance Ltd. (R. G. Overell, appointee)	Commercial and General Acceptance Ltd.	View Point, Bendigo	1.7.62
Commercial and General Acceptance Ltd. (R. G. Overell, appointee)	Commercial and General Acceptance Ltd.	59 Lonsdale-street, Dandenong ..	1.7.62
Commercial and General Acceptance Ltd. (R. G. Overell, appointee)	Commercial and General Acceptance Ltd.	24 The Esplanade, St. Kilda ..	1.7.62
Commercial and General Acceptance Ltd. (R. G. Overell, appointee)	Commercial and General Acceptance Ltd.	Cr Sturt and Albert streets, Ballarat	1.7.62
Concord Investments Pty. Ltd. (R. Efron, appointee)	Concord Investments Pty. Ltd. ..	26 Commercial-road, Prahran ..	1.7.62
Covering Finance Pty. Ltd. (K. H. Jones, appointee)	Covering Finance Pty. Ltd. ..	64 Bena-street, Yarraville ..	1.7.62
Craig Davis Homes Pty. Ltd. (W. C. Craig, appointee)	Craig Davies Homes Pty. Ltd. ..	108 Queen-street, Melbourne ..	1.7.62
Credit House (Vic.) Pty. Ltd. (G. Aiton, appointee)	Credit House (Vic.) Pty. Ltd. ..	123 Ryrie-street, Geelong ..	1.7.62
Credit House (Vic.) Pty. Ltd. (J. F. Snelling, appointee)	Credit House (Vic.) Pty. Ltd. ..	365 Lonsdale-street, Melbourne	1.7.62
C. H. and D. Credits Pty. Ltd. (C. F. Hancock appointee)	C. H. and D. Credits Pty. Ltd. ..	Esplanade, Lakes Entrance ..	1.7.62
Custodian Nominees Pty. Ltd. (R. L. Simmons, appointee)	Custodian Nominees Pty. Ltd. ..	100-104 Queen-street, Melbourne	1.7.62
Custom Credit Corporation Ltd. (A. J. Rodd, appointee)	Custom Credit Corporation Ltd. ..	844-846 Sydney-road, Brunswick	1.7.62
Custom Credit Corporation Ltd. (A. J. Rodd, appointee)	Custom Credit Corporation Ltd. ..	75-77 Moorabool-street, Geelong	1.7.62
Custom Credit Corporation Ltd. (A. J. Rodd, appointee)	Custom Credit Corporation Ltd. ..	44 Leeda-street, Footscray ..	1.7.62
Custom Credit Corporation Ltd. (A. J. Rodd, appointee)	Custom Credit Corporation Ltd. ..	14 Walker-street, Dandenong ..	1.7.62
Custom Credit Corporation Ltd. (A. J. Rodd, appointee)	Custom Credit Corporation Ltd. ..	37A Main-street, Box Hill ..	1.7.62
Dennis, G. W.	G. W. Dennis	73 Nicholson-street, Footscray ..	1.7.62
Deposit and Investment Co. Ltd. (H. W. Stephenson, appointee)	Deposit and Investment Co. Ltd. ..	309-311 Little Collins-street, Melbourne	1.7.62
Devon Investments Pty. Ltd. (T. A. Buzza, appointee)	Devon Investments Pty. Ltd. ..	487 Malvern-road, Malvern ..	1.7.62
Discount Factors Pty. Ltd. (H. P. West, appointee)	Discount Factors Pty. Ltd. ..	267 Flinders-lane, Melbourne ..	1.7.62
Dohnt, D. N.	D. N. Dohnt	270 Campbell-street, Swan Hill ..	1.7.62
Dow Securities Pty. Ltd. (I. D. Sturzaker, appointee)	Dow Securities Pty. Ltd. ..	560 Lonsdale-street, Melbourne ..	1.7.62
Dresdon Credits Pty. Ltd. (J. F. Wickens, appointee)	Dresdon Credits Pty. Ltd. ..	134 Gardenvale-road, Gardenvale	1.7.62
Drummond Acceptance Pty. Ltd. (W. Yaffe, appointee)	Drummond Acceptance Pty. Ltd. ..	31 Albert-road, Melbourne ..	1.7.62
Duffield, H. C.	H. C. Duffield	131 Ryrie-street, Geelong ..	1.7.62
Dunearn Investments Pty. Ltd. (J. M. Sandy, appointee)	Dunearn Investments Pty. Ltd. ..	560 Lonsdale-street, Melbourne ..	1.7.62
Eros Finance Ltd. (E. S. Houghton, appointee)	Eros Finance Ltd.	"Meadow Park", Princes Highway, Hallam	1.7.62
Esanda Ltd. (E. K. Robertson, appointee)	Esanda Ltd.	140 Flinders-lane, Melbourne ..	1.7.62
Emeralla Finance Co. Pty. Ltd. (F. J. Foster, appointee)	Emeralla Finance Co. Pty. Ltd. ..	390 Centre-road, Bentleigh ..	1.7.62
Evremonde Investments (Vic.) Pty. Ltd. (R. McC. Park, appointee)	Evremonde Investments (Vic.) Pty. Ltd.	411 Lonsdale-street, Melbourne ..	1.7.62
Farm Development and General Finance Pty. Ltd. (H. S. Grinblat, appointee)	Farm Development and General Finance Pty. Ltd.	454 St. Kilda-road, Melbourne ..	1.7.62
Field, K. E.	K. E. Field, carrying on business as The Star Cash Order and Finance Co.	48 Leeda-street, Footscray ..	1.7.62
Finance Corporation of Australia Ltd. (K. C. Collins, appointee)	Finance Corporation of Australia Ltd.	51 Queen-street, Melbourne ..	1.7.62
Financial Aids and Credits Pty. Ltd. (A. J. S. Wilson, appointee)	Financial Aids and Credits Pty. Ltd.	C/o David Fell and Co., 360 Collins-street, Melbourne	1.7.62

List of Persons to whom Money Lenders' Licences have been issued for the Year ending 30th June, 1963—continued.

Name.	Authorized Name.	Authorized Address.	Date of Issue.
First Mortgage and Equities Ltd. (H. L. Stewart, appointee)	First Mortgage and Equities Ltd.	379 Collins-street, Melbourne	1.7.62
Fotor Investments Pty. Ltd. (R. D. Widdows, appointee)	Fotor Investments Pty. Ltd.	125 William-street, Melbourne	1.7.62
Peter Fox Suppliers Pty. Ltd. (P. Fox, appointee)	Peter Fox Suppliers Pty. Ltd.	243 Collins-street, Melbourne	1.7.62
Frigrite Credits Ltd. (F. D. Wright, appointee)	Frigrite Credits Ltd.	644 Victoria-street, North Melbourne	1.7.62
Fulton, W. K.	W. K. Fulton	30 Bennett-parade, East Kew	1.7.62
General Investments and Discounts Pty. Ltd. (J. C. Carrodus, appointee)	General Investments and Discounts Pty. Ltd.	505 St. Kilda-road, Melbourne	1.7.62
Gippsland Acceptance Ltd. (C. J. West, appointee)	Gippsland Acceptance Ltd.	305 Thomas-street, Dandenong	1.7.62
Green, E. L.	E. L. Green	270 Campbell-street, Swan Hill	1.7.62
Green, P. M.	P. M. Green	95 Bluff-road, Black Rock	1.7.62
Green, R. J.	R. J. Green	95 Bluff-road, Black Rock	1.7.62
Haintz, C.	C. Haintz	9 Chisholm-street, Ballarat	1.7.62
Hale, Frank Pty. Ltd. (R. I. McKay, appointee)	Frank Hale Pty. Ltd.	190 Bourke-street, Melbourne	1.7.62
Hall, Harry Pty. Ltd. (H. A. Phillips, appointee)	Harry Hall Pty. Ltd.	49 Elizabeth-street, Melbourne	1.7.62
Handforth, G.	G. Handforth	31 Home-street, Reservoir	1.7.62
Harefield Investments Pty. Ltd. (L. G. Pritchard, appointee)	Harefield Investments Pty. Ltd.	118 Queen-street, Melbourne	1.7.62
Harris, E. H.	E. H. Harris	285 Barkly-street, Footscray	1.7.62
Harris, J. W.	J. W. Harris	13 Railway-road, Blackburn	1.7.62
H. C. Finance Corporation Pty. Ltd. (R. L. Pontin, appointee)	H. C. Finance Corporation Pty. Ltd.	1 Palmerston-crescent, South Melbourne	1.7.62
Hicks Housing Pty. Ltd. (R. S. Bardwell, appointee)	Hicks Housing Pty. Ltd.	348-350 Collins-street, Melbourne	1.7.62
Hocking, J. B.	J. B. Hocking	112 Moorabool-street, Geelong	1.7.62
Hoile Investments Pty. Ltd. (J. D. Steward, appointee)	Hoile Investments Pty. Ltd.	206-210 Whitehall-street, Footscray	1.7.62
Holmes Agencies Pty. Ltd. (C. R. Armer, appointee)	Holmes Agencies Pty. Ltd.	450 Little Collins-street, Melbourne	1.7.62
Hooker Finance Company Ltd. (R. S. Davis, appointee)	Hooker Finance Company Ltd.	327 Collins-street, Melbourne	1.7.62
Hore, D. E. A.	D. E. A. Hore, carrying on business as Horton Cash Order Co.	64 Elizabeth-street, Melbourne	1.7.62
Horne, S.	S. Horne	299 Victoria-street, Brunswick	1.7.62
Houston, A. E.	A. E. Houston	337 Edwards-street, Reservoir	1.7.62
I.A.C. (Finance) Pty. Ltd. (L. W. Carter, appointee)	I.A.C. (Finance) Pty. Ltd.	203 Moorabool-street, Geelong	1.7.62
I.A.C. (Finance) Pty. Ltd. (L. W. Carter, appointee)	I.A.C. (Finance) Pty. Ltd.	60 Collins-place, Melbourne	1.7.62
Ingle Credits Pty. Ltd. (H. V. Ingle-Smith, appointee)	Ingle Credits Pty. Ltd.	1 Queen-street, Melbourne	1.7.62
Ireland, T. M.	T. M. Ireland	229 Collins-street, Melbourne	1.7.62
Izzard, H. W.	H. W. Izzard	135 Woodlands-street, Essendon	1.7.62
James, S. L.	S. L. James	26 James-street, Box Hill	1.7.62
J. and M. Investments Pty. Ltd. (A. Rutkowski, appointee)	J. and M. Investments Pty. Ltd.	100 Collins-street, Melbourne	1.7.62
Johnson, E. E.	E. E. Johnson carrying on business as Vestor Finance Co.	146 Ryrie-street, Geelong	1.7.62
Johnson, S. R.	S. R. Johnson	143 Little Ryrie-street, Geelong	1.7.62
Johnston, C.	C. Johnston	280 Inkerman-street, East St. Kilda	1.7.62
Jones, N. B.	N. B. Jones	524 Elizabeth-street, Melbourne	1.7.62
K. B. Finance Ltd. (E. J. Moore, appointee)	K. B. Finance Ltd.	40 Little Latrobe-street, Melbourne	1.7.62
"K" Cash Order Co. Pty. Ltd. (E. L. Kiernan, appointee)	"K" Cash Order Co. Pty. Ltd.	343 Little Collins-street, Melbourne	1.7.62
Kemsley and Co. Pty. Ltd. (F. J. Watt, appointee)	Kemsley and Co. Pty. Ltd.	109 Russell-street, Melbourne	1.7.62
Kendal, V. C.	V. C. Kendall	32A Irving-street, Footscray	1.7.62
Kinder, M.	M. Kinder, carrying on business as H. S. Thompson and M. Kinder	282-284 Collins-street, Melbourne	1.7.62
Klempfner, H.	H. Klempfner	87 Martin-street, Gardenvale	1.7.62
Klempfner, M.	M. Klempfner	87 Martin-street, Gardenvale	1.7.62
Knibb, J. E.	James Knibb	80 Swanston-street, Melbourne	1.7.62
Knight, K. L.	K. L. Knight, carrying on business as H. Flanagan	11 Lydiard-street south, Ballarat	1.7.62
Knight, R. W.	R. W. Knight, carrying on business as H. Flanagan	11 Lydiard-street south, Ballarat	1.7.62
Krown Credits Corporation Pty. Ltd. (C. White, appointee)	Krown Credits Corporation Pty. Ltd.	472 Bourke-street, Melbourne	1.7.62
Latham Nominees Pty. Ltd. (T. A. Latham, appointee)	Latham Nominees Pty. Ltd.	704 Hawthorn-road, East Brighton	1.7.62
Lawrence Credit Corporation Pty. Ltd. (C. L. Doady, appointee)	Lawrence Credit Corporation Pty. Ltd.	221 Lonsdale-street, Dandenong	1.7.62
Leacon Investments Pty. Ltd. (A. G. Leaver, appointee)	Leacon Investments Pty. Ltd.	431 Bourke-street, Melbourne	1.7.62
Leasing and Finance Pty. Ltd. (R. S. Bardwell, appointee)	Leasing and Finance Pty. Ltd.	348-350 Collins-street, Melbourne	1.7.62
Lensworth Finance Ltd. (S. F. Breese, appointee)	Lensworth Finance Ltd.	499 Bourke-street, Melbourne	1.7.62
Lensworth Finance (Vic.) Ltd. (S. F. Breese, appointee)	Lensworth Finance (Vic.) Ltd.	499-501 Bourke-street, Melbourne	1.7.62
Leon Finance Co. Pty. Ltd. (L. M. Scheezel, appointee)	Leon Finance Co. Pty. Ltd.	Cr. Bourke and Russell streets, Melbourne	1.7.62

List of Persons to whom Money Lenders' Licences have been issued for the Year ending 30th June, 1963—continued.

Name.	Authorized Name.	Authorized Address.	Date of Issue.
Lock, S. H. (Discounts and Credits) Pty. Ltd. (H. V. Lindqvist, appointee)	S. H. Lock (Discounts and Credits) Pty. Ltd.	150 Queen-street, Melbourne ..	1.7.62
Howard Lockett and Sons Pty. Ltd. (J. R. Belsar, appointee)	Howard Lockett and Sons Pty. Ltd. ..	105-109 Doveton-street north, Ballarat	1.7.62
Lombard (Australia) Ltd. (A. A. Grix, appointee)	Lombard (Australia) Ltd.	53 Queen-street, Melbourne ..	1.7.62
Love, L.	L. Love	106 George-street, Fitzroy ..	1.7.62
McErvale, A. A.	A. A. McErvale	103 Havlin-street, Bendigo ..	1.7.62
McGowan Property Finance Co. Pty. Ltd. (N. McG. Scott, appointee)	McGowan Property Finance Co. Pty. Ltd.	374A Warrigal-road, Ashwood ..	1.7.62
McGrath, J. J.	J. J. McGrath	58 Wembley-avenue, South Kingsville	1.7.62
MacKinlay and Co. (London) Ltd. (S. D. Craw, appointee)	MacKinlay and Co. (London) Ltd. ..	253 Flinders-lane, Melbourne ..	1.7.62
McVitty, A. E.	A. E. McVitty	4 Chapman-street, East Brighton	1.7.62
Managers and Agents Pty. Ltd. (W. E. W. Hodgkiss, appointee)	Managers and Agents Pty. Ltd. ..	139 Franklin-street, Melbourne ..	1.7.62
Manhattan Acceptance Corporation Ltd. (S. A. Moorhouse, appointee)	Manhattan Acceptance Corporation Ltd.	105 Swanston-street, Melbourne ..	1.7.62
Marginal Acceptance Pty. Ltd. (R. V. Fenwick, appointee)	Marginal Acceptance Pty. Ltd. ..	Lower Dandenong-road, Braeside	1.7.62
Matthews, V. R.	V. R. Matthews, carrying on business as Grattan Finance and Cash Order Co.	209 Lygon-street, Carlton ..	1.7.62
Maurice, E.	E. Maurice	15 Eileen-street, Armadale ..	1.7.62
Mayer, H. E.	H. E. Mayer	349 Collins-street, Melbourne ..	1.7.62
Melbourne Finance and Cash Order Co. Pty. Ltd. (M. Southwick, appointee)	Melbourne Finance and Cash Order Co. Pty. Ltd.	53 Queen-street, Melbourne ..	1.7.62
Melbourne Investment Corporation Pty. Ltd. (P. Ryter, appointee)	Melbourne Investment Corporation Pty. Ltd.	222 Queen-street, Melbourne ..	1.7.62
Mercantile Credits Ltd. (S. L. McGarrigle, appointee)	Mercantile Credits Ltd.	118 Queen-street, Melbourne ..	1.7.62
Moore, E. J.	E. J. Moore	224 Queen-street, Melbourne ..	1.7.62
Morris, R. J.	R. J. Morris	80 Bridge-street, Ballarat ..	1.7.62
Mutual Acceptance Co. Ltd. (R. J. Fletcher, appointee)	Mutual Acceptance Co. Ltd. ..	406 Lonsdale-street, Melbourne ..	1.7.62
Mutual Finance Co. Pty. Ltd. (E. Jansen, appointee)	Mutual Finance Co. Pty. Ltd. ..	57 Swanston-street, Melbourne ..	1.7.62
Mutual Traders Credits Pty. Ltd. (B. Redapple, appointee)	Mutual Traders Credits Pty. Ltd. ..	121-123 Johnston-street, Fitzroy ..	1.7.62
Nichleborough Estate Pty. Ltd. (J. E. Dimelow, appointee)	Nichleborough Estate Pty. Ltd. ..	422 Collins-street, Melbourne ..	1.7.62
Norfolk Finance and Investment Co. Pty. Ltd. (G. Lindsay, appointee)	Norfolk Finance and Investment Co. Pty. Ltd.	325 Collins-street, Melbourne ..	1.7.62
Northumberland Insurance Co. Ltd. (W. E. Thomson, appointee)	Northumberland Insurance Co. Ltd.	411-413 Lonsdale-street, Melbourne	1.7.62
O'Brien, H. G.	H. G. O'Brien	109 Swanston-street, Melbourne ..	1.7.62
Oldfield, F. H.	F. H. Oldfield	83 Myers-street, Bendigo ..	1.7.62
Orr, F. H.	F. H. Orr	2 Lydiard-street south, Ballarat ..	1.7.62
Pacific Acceptance Corporation Ltd. (J. H. Allen, appointee)	Pacific Acceptance Corporation Ltd. ..	546 Malvern-road, East Prahran ..	1.7.62
Pan Australian Credits Ltd. (K. J. Hart, appointee)	Pan Australian Credits Ltd. ..	214 Queen-street, Melbourne ..	1.7.62
Pan Australian Insurance Pty. Ltd. (F. P. McCarthy, appointee)	Pan Australian Insurance Pty. Ltd. ..	214 Queen-street, Melbourne ..	1.7.62
Parry, M. A.	M. A. Parry	220 Collins-street, Melbourne ..	1.7.62
Parry, R. G.	R. G. Parry	220 Collins-street, Melbourne ..	1.7.62
Paynes Properties Pty. Ltd. (M. R. Ralph, appointee)	Paynes Properties Pty. Ltd. ..	138 Bourke-street, Melbourne ..	1.7.62
Paynes Properties Finance Co. Pty. Ltd. (M. R. Ralph, appointee)	Paynes Properties Finance Co. Pty. Ltd.	138 Bourke-street, Melbourne ..	1.7.62
Pembroke, Frank Pty. Ltd. (P. J. Kierce, appointee)	Frank Pembroke Pty. Ltd.	57 Elizabeth-street, Melbourne ..	1.7.62
P.F.C. Credits Pty. Ltd. (F. O. Reinhardt, appointee)	P.F.C. Credits Pty. Ltd.	256-268 Flinders-street, Melbourne	1.7.62
Phillips, G. M.	G. M. Phillips	252 Swanston-street, Melbourne ..	1.7.62
Phillips, W. O. J.	W. O. J. Phillips	252 Swanston-street, Melbourne ..	1.7.62
Prahran Cash Order Pty. Ltd. (H. E. Goss, appointee)	The Prahran Cash Order Pty. Ltd. ..	26 The Centreway, Prahran ..	1.7.62
Principal Finance Pty. Ltd. (K. G. Davison, appointee)	Principal Finance Pty. Ltd.	109 Swanston-street, Melbourne ..	1.7.62
P.T. Pty. Ltd. (W. L. Sinclair, appointee) ..	P.T. Pty. Ltd.	259 Collins-street, Melbourne ..	1.7.62
Purchasers Assistance Pty. Ltd. (H. A. Watson, appointee)	Purchasers Assistance Pty. Ltd. ..	80 Swanston-street, Melbourne ..	1.7.62
Queensberry Investments Pty. Ltd. (W. J. Minter, appointee)	Queensberry Investments Pty. Ltd. ..	100 Collins-street, Melbourne ..	1.7.62
Ready Cash Pty. Ltd. (R. K. Kirby, appointee)	Ready Cash Pty. Ltd.	224 Queen-street, Melbourne ..	1.7.62
Reakes, C. A. W.	C. A. W. Reakes	327 Lydiard-street, Ballarat ..	1.7.62
Reemota Finance Pty. Ltd. (N. F. Reeman, appointee)	Reemota Finance Pty. Ltd.	163 Burwood-road, Hawthorn ..	1.7.62
Rees, B. L.	B. L. Rees	234 Collins-street, Melbourne ..	1.7.62
Reeves, F. J.	F. J. Reeves	15 Sussex-street, Preston ..	1.7.62
Regent Insurance Ltd. (I. R. Watson, appointee)	Regent Insurance Ltd.	277-287 William-street, Melbourne	1.7.62
Reid Murray Acceptance Ltd. (D. K. Fidge, appointee)	Reid Murray Acceptance Ltd. ..	622 St. Kilda-road, Melbourne ..	1.7.62
Reid Murray Acceptance Ltd. (D. K. Fidge, appointee)	Reid Murray Acceptance Ltd. ..	143 Hampton-street, Hampton ..	1.7.62

List of Persons to whom Money Lenders' Licences have been issued for the Year ending 30th June, 1963—continued.

Name.	Authorized Name.	Authorized Address.	Date of Issue.
Reid Murray Acceptance Ltd. (D. K. Fidge, appointee)	Reid Murray Acceptance Ltd.	c/o Paynes Homemakers Store, The Mall, Heidelberg West	1.7.62
Reid Murray Acceptance Ltd. (D. K. Fidge, appointee)	Reid Murray Acceptance Ltd.	20 Como-parade, Mentone	1.7.62
Reid Murray Acceptance Ltd. (D. K. Fidge, appointee)	Reid Murray Acceptance Ltd.	827 Burke-road, Camberwell	1.7.62
Reid Murray Acceptance Ltd. (D. K. Fidge, appointee)	Reid Murray Acceptance Ltd.	301 Victoria-street, Abbotsford	1.7.62
Reid Murray Acceptance Ltd. (D. K. Fidge, appointee)	Reid Murray Acceptance Ltd.	471 Centre-road, Bentleigh	1.7.62
Reid Murray Acceptance Ltd. (D. K. Fidge, appointee)	Reid Murray Acceptance Ltd.	649 High-street, Preston	1.7.62
Reid Murray Acceptance Ltd. (D. K. Fidge, appointee)	Reid Murray Acceptance Ltd.	c/o Paynes Bon Marche Pty. Ltd., 156 Commercial-road, Morwell	1.7.62
Reid Murray Acceptance Ltd. (D. K. Fidge, appointee)	Reid Murray Acceptance Ltd.	451 High-street, Preston	1.7.62
Reid Murray Acceptance Ltd. (D. K. Fidge, appointee)	Reid Murray Acceptance Ltd.	363 High-street, Preston	1.7.62
Reid Murray Acceptance Ltd. (D. K. Fidge, appointee)	Reid Murray Acceptance Ltd.	c/o Paynes Bon Marche Pty. Ltd., 83-85 Malop-street, Geelong	1.7.62
Reid Murray Acceptance Ltd. (D. K. Fidge, appointee)	Reid Murray Acceptance Ltd.	399 Clayton-road, Clayton	1.7.62
Reid Murray Acceptance Ltd. (D. K. Fidge, appointee)	Reid Murray Acceptance Ltd.	60 Chapel-street, Windsor	1.7.62
Reid Murray Acceptance Ltd. (D. K. Fidge, appointee)	Reid Murray Acceptance Ltd.	175 Chapel-street, Prahran	1.7.62
Reid Murray Acceptance Ltd. (D. K. Fidge, appointee)	Reid Murray Acceptance Ltd.	399 Sydney-road, Coburg	1.7.62
Reid Murray Acceptance Ltd. (D. K. Fidge, appointee)	Reid Murray Acceptance Ltd.	581 Sydney-road, Brunswick	1.7.62
Reid Murray Acceptance Ltd. (D. K. Fidge, appointee)	Reid Murray Acceptance Ltd.	253 Lonsdale-street, Dandenong	1.7.62
Reid Murray Acceptance Ltd. (D. K. Fidge, appointee)	Reid Murray Acceptance Ltd.	380 Bourke-street, Melbourne	1.7.62
Reid Murray Acceptance Ltd. (D. K. Fidge, appointee)	Reid Murray Acceptance Ltd.	400 Lonsdale-street, Melbourne	1.7.62
Reid Murray Acceptance Ltd. (D. K. Fidge, appointee)	Reid Murray Acceptance Ltd.	391 Bourke-street, Melbourne	1.7.62
Reid Murray Acceptance Ltd. (D. K. Fidge, appointee)	Reid Murray Acceptance Ltd.	251 Swanston-street, Melbourne	1.7.62
Reid Murray Acceptance Ltd. (D. K. Fidge, appointee)	Reid Murray Acceptance Ltd.	93 Smith-street, Fitzroy	1.7.62
Reid Murray Acceptance Ltd. (D. K. Fidge, appointee)	Reid Murray Acceptance Ltd.	95 Puckle-street, Moonee Ponds	1.7.62
Reid Murray Acceptance Ltd. (D. K. Fidge, appointee)	Reid Murray Acceptance Ltd.	c/o Chain Alley, 39-41 Puckle-street, Moonee Ponds	1.7.62
Reid Murray Acceptance Ltd. (D. K. Fidge, appointee)	Reid Murray Acceptance Ltd.	116 Puckle-street, Moonee Ponds	1.7.62
Reid Murray Acceptance Ltd. (D. K. Fidge, appointee)	Reid Murray Acceptance Ltd.	c/o Paynes Bon Marche Pty. Ltd., Main-road west, St. Albans	1.7.62
Reid Murray Acceptance Ltd. (D. K. Fidge, appointee)	Reid Murray Acceptance Ltd.	85 Nicholson-street, Footscray	1.7.62
Reid Murray Acceptance Ltd. (D. K. Fidge, appointee)	Reid Murray Acceptance Ltd.	c/o Paynes Bon Marche Pty. Ltd. 201 Lonsdale-street, Dandenong	1.7.62
Reid Murray Acceptance Ltd. (D. K. Fidge, appointee)	Reid Murray Acceptance Ltd.	c/o Paynes Bon Marche Pty. Ltd. 64 Thompson-street, Hamilton	1.7.62
Reid Murray Acceptance Ltd. (D. K. Fidge, appointee)	Reid Murray Acceptance Ltd.	c/o Paynes Bon Marche Pty. Ltd. 302 Wyndham-street, Shepparton	1.7.62
Reid Murray Acceptance Ltd. (D. K. Fidge, appointee)	Reid Murray Acceptance Ltd.	c/o Wellington Radio Distributors Pty. Ltd. Main-road, Croydon	1.7.62
Reid Murray Acceptance Ltd. (D. K. Fidge, appointee)	Reid Murray Acceptance Ltd.	c/o Paynes Bon Marche Pty. Ltd. 60 Firebrace-street, Horsham	1.7.62
Reid Murray Acceptance Ltd. (D. K. Fidge, appointee)	Reid Murray Acceptance Ltd.	145 Smith-street, Fitzroy	1.7.62
Reid Murray Acceptance Ltd. (D. K. Fidge, appointee)	Reid Murray Acceptance Ltd.	260 Hampshire-road, Sunshine	1.7.62
Reid Murray Acceptance Ltd. (D. K. Fidge, appointee)	Reid Murray Acceptance Ltd.	c/o Paynes Bon Marche Pty. Ltd. 144 Balcombe-road, Mentone	1.7.62
Reid Murray Acceptance Ltd. (D. K. Fidge, appointee)	Reid Murray Acceptance Ltd.	c/o Paynes Bon Marche Pty. Ltd. 38 Smith-street, Warragul	1.7.62
Reid Murray Acceptance Ltd. (D. K. Fidge, appointee)	Reid Murray Acceptance Ltd.	c/o Paynes Bon Marche Pty. Ltd. 15 Ferguson-street, Williamstown	1.7.62
Reid Murray Acceptance Ltd. (D. K. Fidge, appointee)	Reid Murray Acceptance Ltd.	138 Bourke-street, Melbourne	1.7.62
Rodger, R. D.	R. D. Rodger	5 Olinda-avenue, Beaumaris	1.7.62
Rosen Finance Co. Pty. Ltd. (R. R. Smith, appointee)	Rosen Finance Co. Pty. Ltd.	412 Brunswick-street, Fitzroy	1.7.62
Rossmoynne Investments Pty. Ltd. (D. H. Tabak, appointee)	Rossmoynne Investments Pty. Ltd.	62 Rossmoynne-street, Thornbury	1.7.62
Ryan, S. J.	S. J. Ryan	173 The Avenue, East Coburg	1.7.62
Saundringham Investments Pty. Ltd. (A. G. Croft, appointee)	Saundringham Investments Pty. Ltd.	Lower Dandenong-road, Braeside	1.7.62
Sangermar (Vic.) Pty. Ltd. (R. McC. Park, appointee)	Sangermar (Vic.) Pty. Ltd.	411 Lonsdale-street, Melbourne	1.7.62
Sassella, G. J.	G. J. Sassella	141A Kooyong-road, Caulfield	1.7.62
Scates, R. P.	R. P. Scates, carrying on business as Assurance Cash Order Co.	18 Koornang-road, Carnegie	1.7.62
Scott, Harold Pty. Ltd. (W. T. Vickers, appointee)	Harold Scott Pty. Ltd.	296 Collins-street, Melbourne	1.7.62

List of Persons to whom Money Lenders' Licences have been issued for the Year ending 30th June, 1963—continued.

Name.	Authorized Name.	Authorized Address.	Date of Issue.
Securities and Syndicates Pty. Ltd. (J. C. Hough, appointee)	Securities and Syndicates Pty. Ltd. ..	409 Lonsdale-street, Melbourne ..	1.7.62
Seidel, E.	E. Seidel	1 Summerhill-road Black Rock ..	1.7.62
Sloan, J. K.	J. K. Sloan	5 Nicholson-street, Bentleigh ..	1.7.62
Sloan, L. R.	L. R. Sloan	5 Nicholson-street, Bentleigh ..	1.7.62
Smith, Adam Pty. Ltd. (P. J. Kierce, appointee)	Adam Smith Pty. Ltd.	37 Swanston-street, Melbourne ..	1.7.62
Smith, D.	D. Smith	153 Chapel-street, St. Kilda ..	1.7.62
Smith, E. M.	E. M. Smith, carrying on business as H. Flanagan	11 Lydiard-street south, Ballarat	1.7.62
Standard and General Acceptance Co. Pty. Ltd. (C. Nicholaides, appointee)	Standard and General Acceptance Co. Pty. Ltd.	622 St. Kilda-road, Melbourne ..	1.7.62
Stanhill Development Finance Ltd. (K. Dawson, appointee)	Stanhill Development Finance Ltd. ..	541 St. Kilda-road, Melbourne ..	1.7.62
Steele's Finance Pty. Ltd. (A. W. Steele, appointee)	Steele's Finance Pty. Ltd.	57 Elizabeth-street, Melbourne ..	1.7.62
Stone, C. C.	C. C. Stone	55 Little Ryrie-street, Geelong ..	1.7.62
Swanston Trading Agency Pty. Ltd. (G. L. Anguey, appointee)	Swanston Trading Agency Pty. Ltd. ..	109 Swanston-street, Melbourne ..	1.7.62
Swifts Pty. Ltd. (I. L. Schroder, appointee)	Swifts Pty. Ltd.	257 Swanston-street, Melbourne ..	1.7.62
Teleradio Acceptance Co. Pty. Ltd. (D. A. Swann, appointee)	Teleradio Acceptance Co. Pty. Ltd. ..	105 Swanston-street, Melbourne ..	1.7.62
Terra Acceptance Corporation Pty. Ltd. (A. Taranto, appointee)	Terra Acceptance Corporation Pty. Ltd.	126 Wellington-parade, East Melbourne	1.7.62
Testro Bros. Consolidated Ltd. (R. C. Testro, appointee)	Testro Bros. Consolidated Ltd.	222 Queen-street, Melbourne ..	1.7.62
Thompson, H. S.	H. S. Thompson, carrying on business as Murray Kinder and H. S. Thompson	282 Collins-street, Melbourne ..	1.7.62
Tilley, G. L.	G. L. Tilley	356 Sydney-road, Coburg ..	1.7.62
Tour Finance Ltd. (L. C. Cooke, appointee)	Tour Finance Ltd.	422 Collins-street, Melbourne ..	1.7.62
Tour Finance Ltd. (L. C. Cooke, appointee)	Tour Finance Ltd.	220 Faraday-street, Carlton ..	1.7.62
Tour Finance Ltd. (L. C. Cooke, appointee)	Tour Finance Ltd.	250 Elizabeth-street, Melbourne ..	1.7.62
Tour Finance Ltd. (L. C. Cooke, appointee)	Tour Finance Ltd.	83 William-street, Melbourne ..	1.7.62
Tour Finance Ltd. (L. C. Cooke, appointee)	Tour Finance Ltd.	190 Bourke-street, Melbourne ..	1.7.62
Tour Finance Ltd. (L. C. Cooke, appointee)	Tour Finance Ltd.	238 Russell-street, Melbourne ..	1.7.62
Tower Enterprises Ltd. (A. G. Wallace, appointee)	Tower Enterprises Ltd.	721 Burwood-road, Auburn ..	1.7.62
Towns Supply Co. Pty. Ltd. (R. G. Pinsent, appointee)	Towns Supply Co. Pty. Ltd.	105 Swanston-street, Melbourne ..	1.7.62
Towns Supply Co. Pty. Ltd. (R. G. Pinsent, appointee)	Towns Supply Co. Pty. Ltd.	761 Burke-road, Camberwell ..	1.7.62
Tradeloans Pty. Ltd. (J. E. Dimelow, appointee)	Tradeloans Pty. Ltd.	422 Collins-street, Melbourne ..	1.7.62
Trawalla Trading Co. Pty. Ltd. (A. D. McMullin, appointee)	Trawalla Trading Co. Pty. Ltd.	21 Bourke-street, Melbourne ..	1.7.62
U.K. Finance Pty. Ltd. (S. Simons, appointee)	U.K. Finance Pty. Ltd.	222 Queen-street, Melbourne ..	1.7.62
U.S. Credits Pty. Ltd. (L. P. Corp, appointee)	U.S. Credits Pty. Ltd.	505 St. Kilda-road, Melbourne ..	1.7.62
V.E.F. Corporate Investments Ltd. (J. W. Sleeman, appointee)	V.E.F. Corporate Investments Ltd. ..	342 Flinders-street, Melbourne ..	1.7.62
V. L. Credits Pty. Ltd. (G. D. Montgomery, appointee)	V. L. Credits Pty. Ltd.	490 Elizabeth-street, Melbourne ..	1.7.62
Walsh, E.	E. Walsh	39 Chambers-street, Coburg ..	1.7.62
Warehouse Acceptance Pty. Ltd. (S. E. Smedley, appointee)	Warehouse Acceptance Pty. Ltd.	400 Lonsdale-street, Melbourne ..	1.7.62
Warwick Purchasers (Vic.) Pty. Ltd. (R. McC. Park, appointee)	Warwick Purchasers (Vic.) Pty. Ltd. ..	411 Lonsdale-street, Melbourne ..	1.7.62
Watkins, W. E.	W. E. Watkins	317 Collins-street, Melbourne ..	1.7.62
Webbs Radio Investments Ltd. (P. G. Hutchins, appointee)	Webbs Radio Investments Ltd.	525 North-road, Ormond ..	1.7.62
Western Acceptance Pty. Ltd. (M. S. Peden, appointee)	Western Acceptance Pty. Ltd.	138-140 Greville-street, Prahran ..	1.7.62
Western Rural Acceptance Corporation Ltd. (A. F. Brake, appointee)	Western Rural Acceptance Corporation Ltd.	55 Brown-street, Hamilton ..	1.7.62
World Travel Service Pty. Ltd. (S. Heifetz, appointee)	World Travel Service Pty. Ltd.	83 William-street, Melbourne ..	1.7.62
Yarn Traders Pty. Ltd. (J. Sharpe, appointee)	Yarn Traders Pty. Ltd.	258 Flinders-lane, Melbourne ..	1.7.62
Yarrmu Ltd. (N. Westbrook, appointee) ..	Yarrmu Ltd.	56 Lydiard-street south, Ballarat ..	1.7.62

State Treasury,
Melbourne, C.2, 10th August, 1962.

W. WATTS,
Registrar.

Electric Light and Power Act 1958.

ORDER GRANTED BY THE GOVERNOR IN COUNCIL.
IT is hereby notified that an Order pursuant to the provisions of the *Electric Light and Power Act 1958* (No. 6241), as hereunder mentioned, has been granted by His Excellency the Governor in Council, viz.:—

Order No. 325—Order under section 10 of the above-mentioned Act granted to the City of Heidelberg in respect of land within the City of Preston.

G. O. REID,
Minister of Electrical Undertakings.
State Electricity Commission of Victoria,
28th August, 1962.

HOSPITALS AND CHARITIES ACT 1958 (No. 6274):

IT is hereby notified for general information that the Hospitals and Charities Commission has, under the provisions of section 50 of the above-mentioned Act, approved the corporate name of the Winchelsea Medical Centre being changed to:—

WINCHELSEA AND DISTRICT HOSPITAL.

Dated at Melbourne this twenty-seventh day of August, 1962.

JOHN LINDELL,
Chairman.

STATE RIVERS AND WATER SUPPLY COMMISSION.

THE Licence as detailed hereunder to divert water has been revoked by the Governor in Council as from the date shown :—

Licence No.	Name and Address of Person to Whom Licence has been Granted.	Source of Supply.	Date of Revocation.
707	Mrs. W. J. Phillips of Wangaratta	Ovens River ..	30.6.62

Office of the State Rivers and Water Supply Commission,
Melbourne, 21st August, 1962.

M. T. IRONSDALE, Secretary,
State Rivers and Water Supply Commission.

STATE RIVERS AND WATER SUPPLY COMMISSION.

LICENCES TO DIVERT WATER AND CUT RACES, PURSUANT TO THE PROVISIONS OF THE WATER ACTS.

LICENCES as detailed hereunder for the term of years from the date specified in each case have been granted by the Governor in Council to the persons named in the following Schedule :—

SCHEDULE.

Licence No.	Term of Licence and Commencing Date.	Name and Address of Person to Whom Licence is to be granted.	Source of Supply.	Area Authorized to be Irrigated Per Annum.	Volume of Water Authorized to be Diverted Per Annum.
				acres.	ac. ft.
354	Fifteen years from 1.7.62	Antonio Cirillo, Mildura	River Murray ..	25	75
1614/810	Seven years from 1.7.62 ..	John Lorne Lyle, Norman Neil Lyle, Cecil Harvey Hughes and Kathleen Lillian Hughes, Mildura	River Murray ..	66	198
1616/707	Seven years from 1.7.62 ..	Winifred Jane Phillips, Albury	Ovens River ..	140	280
1637	Four years from 1.7.62 ..	George Thomas Bulmer and Barbara Rae Bulmer, Lindenow ..	Mitchell River ..	25	50
1638	Fourteen years from 1.7.62	Clyde Alexander Stuart, Calulu	Mitchell River ..	25	50
1639	Twelve years from 1.7.62	Arthur John Rathjen, Walpa	Mitchell River ..	25	50

Office of the State Rivers and Water Supply Commission,
Melbourne, 21st August, 1962.

M. T. IRONSDALE, Secretary,
State Rivers and Water Supply Commission.

Water Acts.

STATE RIVERS AND WATER SUPPLY COMMISSION.
DROMANA—PORTSEA URBAN DISTRICT.

NOTICE to owners of tenements in the under-mentioned streets in the Dromana-Portsea Urban District, and the private streets, lanes, courts and alleys opening thereto:—

Blairgowrie.

- Adelaide-street.
- Bell-street.
- Blairgowrie-avenue, from Scottwynd-street to a point opposite lot 67, about 1½ chains westerly from Olive-street.
- Brookes-avenue.
- Byron-street, from Cain-street to Chaucer-street.
- Cain-street, from Nepean Highway to Byron-street.
- Canterbury Jetty-road (west side only), from (i) Garden-street to Devon-avenue; and (ii) Fairfax-street to a point opposite lot 9, about 1½ chains northerly.
- Charles-street, from Godfrey-street to a point opposite lot 100, about 15 chains south-westerly.
- Chaucer-street, from Byron-street to a point opposite lot 58, about 1½ chains south-westerly.
- Derrick-street.
- Devon-avenue, from Canterbury Jetty-road to a point opposite lot 35, about 2½ chains westerly.
- Fairfax-street.
- Fawkner-avenue, from (i) Ocean-road to a point opposite lot 14, about 5½ chains north-westerly; (ii) Stringer-road to a point opposite lot 169, about 16 chains generally south-easterly; and (iii) Stringer-road to a point opposite lot 89, about 7½ chains north-westerly.
- Franklin-street, from Garden-street to a point opposite lot 11, about 4½ chains northerly from Grant-street.
- Garden-street, from (i) Canterbury Jetty-road to Adelaide-street; and (ii) Franklin-street to a point opposite lot 107, about 1½ chains north-westerly from Chaucer-street.
- Godfrey-street.
- Grant-street, from Franklin-street to a point opposite lot 52, about 2½ chains easterly from Adelaide-street.
- Happy Valley-road, from Adelaide-street to a point opposite lot 5, about 5½ chains westerly.
- Head-street, from Brookes-avenue to a point opposite lot 15, about 1½ chains north-westerly.

- Hester-street.
- Inverness-avenue.
- Kay-street.
- Lansdowne-street, from Lawes-street to (i) a point opposite lot 544, about 4½ chains north-westerly; and (ii) a point opposite lot 599, about 9 chains south-easterly.
- Lawes-street.
- Leland-street, from Adelaide-street to a point opposite lot 34, about 6½ chains easterly.
- MacFarlan-avenue, from Stringer-road to (i) a point opposite lot 111, about 10 chains north-westerly; and (ii) a point opposite lot 136, about 9½ chains south-easterly.
- Madeleine-street, from Adelaide-street to a point opposite lot 14, about 8 chains easterly.
- Margaret-street, from Ocean-road to a point opposite lot 180, about 6 chains generally north-westerly.
- Maxwell-street.
- Nepean Highway, from Adelaide-street to William-road.
- Ocean-road, from Old Nepean-road to a point opposite lot 191, about 2 chains southerly from Fawkner-avenue.
- Scottwynd-street, from Old Nepean-road to Blairgowrie-avenue.
- Seaview-street, from (i) Stringer-road to Centenary-street; and (ii) Hughes-road to a point opposite lot 23, about 11 chains south-easterly from Derrick-street.
- Stringer-road, from Nepean Highway to a point opposite lot 437, about 4½ chains generally south-westerly from Seaview-street.
- Tallarook-street, from Cain-street to Brookes-avenue.
- Whitehead-street, from Maxwell-street to (i) St. John's Wood-road; and (ii) a point opposite lot 102, about 2½ chains westerly.
- William-road, from (i) Garden-street to Lansdowne-street; and (ii) Nepean Highway to a point opposite lot 11, about 12 chains south-westerly.
- Wilson-road, from (i) Nepean Highway to a point opposite lot 52, about 8½ chains south-westerly; and (ii) Godfrey-street to a point opposite lot 166, about 8½ chains south-westerly.

Dromana.

- Charles-street, from Arthur-street to a point opposite lot 142, about 2 chains north-easterly from Marcus-court.

Judith-street, from Susan-street to a point opposite lot 164, about 1 chain north-westerly.
 Julian-court, from Susan-street to a point opposite lot 241, about 2½ chains southerly.
 Marcus-street, from end of existing main opposite lot 18 to Charles-street.
 Margo-street, from Susan-street to a point opposite lot 147, about ½ chain southerly.
 Susan-street.

Rye.

Amelia-avenue.
 Austin-street, from Murray-street to a point opposite lot 49, about 9½ chains easterly.
 Blakiston-grove.
 Collingwood-street, from Dundas-street to Napier-street.
 Daly-avenue, from Nepean Highway to Waratah-street.
 Derwin-street.
 Dundas-street, from (i) Nelson-street to Ocean Beach-road (north end); and (ii) Ocean Beach-road (south end) to Golf-parade.
 Field-street, from Government-road between Daly-avenue and Weeroona-street to Leonard-street.
 Ford-street, from Murray-street to a point opposite lot 29, about 9½ chains easterly.
 Glen-drive, from Valley-drive to McDonald-road.
 Golf-parade, from (i) unnamed government road, connecting Napier-street with Weir-street to a point opposite lot 15, L.P.28650, about 13 chains generally southerly; (ii) Highview-court to a point opposite lot 446, about 10½ chains generally easterly; and (iii) Dundas-street to a point opposite lot 475, about 5 chains south-easterly.
 Government-road (off Nepean Highway between Daly-avenue and Weeroona-street), from Meadow-avenue to Bumble-street.
 Hygeia-street, from end of existing main opposite lot 111 to a point opposite lot 113, about 1½ chains southerly.
 Highbury-road, from Field-street to a point opposite lot 39, about 1½ chains southerly.
 Highview-court.
 Iluka-road.
 Karkarook-road, from Amelia-avenue to a point opposite lot 15, about 2½ chains easterly.
 Leonard-street, from Field-street to a point opposite lot 554, about 2 chains north-westerly.
 Locksley-road, from Valley-drive to a point opposite lot 74, about 3 chains south-easterly from Ozone-street.
 Lyons-street, from end of existing main, about 18½ chains southerly from Point Nepean-road to Highview-court.
 Marshall-street, from Nepean Highway to a point opposite lot 93, about 1 chain south-easterly from Waratah-street.
 May-avenue.
 Meadow-avenue, from Government-road between Daly-avenue and Weeroona-street to a point opposite lot 8, about 2½ chains westerly from Beauna Vista-drive.
 McDonald-road, from Glen-drive to Valley-drive.
 McLeod-street.
 Napier-street, from Collingwood-street to a point opposite lot 211, about 1½ chains northerly from Kanimbala-avenue.
 Observation-drive, from Valley-drive to a point opposite lot 184, about 9 chains generally easterly.
 Ocean Beach-road.
 Ozone-street, from end of existing main opposite lot 62 to Locksley-road.
 Richardson-street.
 Rosyth-road, from (i) Dundas-street, about 9 chains easterly and 7 chains southerly to a point opposite lot 21; and (ii) Strathmore-street to a point opposite lot 89, about 8 chains generally southerly.
 Saville-street, from Sullivan-street to a point opposite lot 5, about 3 chains southerly.
 Shella-street, from Richardson-street to Waratah-street.
 Shirlow-avenue, from Nepean Highway to a point opposite lot 25, about 2½ chains south-westerly from Field-street.
 Sinclair-avenue, from Dundas-street to a point opposite lot 1, about 4 chains easterly from May-avenue.
 Stewart-street, from Rosyth-road to a point opposite lot 32, about 3½ chains southerly.
 Strathmore-street.
 Sullivan-street.
 The Glen.
 Unnamed government road (connecting Napier-street and Weir-street), from Napier-street to Golf-parade.
 Unnamed street (continuation of west end of Field-street to Weeroona-street).
 Valley-drive, from unnamed government road (connecting Napier and Weir streets) to Glen-drive.
 Waratah-street.

Weeroona-street, from end of existing main, about 5½ chains southerly from Bumble-street to a point opposite lot 19, about ½ chain northerly from Yoorala-road.

Sorrento.

Hotham-road, from end of existing main, about 5½ chains easterly from Nepean Highway, to a point opposite lot 3, about 2 chains north-easterly.
 Hughes-road, from Melbourne-road to Nepean Highway.
 Kokoda-street, from Morobe-street to a point opposite lot 102, about 2 chains south-easterly.
 Labuan-street.
 Manus-street.
 Morobe-street.
 Morotai-street.
 Tadjji-street.
 Tarakan-street, from Morotai-street to a point opposite lot 10, about 9½ chains north-easterly from Melbourne-road.
 The Esplanade, from Nepean Highway (Ocean Amphitheatre-road) to a point opposite lot 3, about 7½ chains generally north-westerly.

Tootgarook.

Burdett-street.
 Carmichael-street, from Darvall-street to Trueman's-road.
 Keith-street, from (i) Nepean Highway to a point opposite lot 190, about 3½ chains southerly from Una-street; and (ii) Russell-street to a point opposite lot 49, about 1½ chains northerly.
 Kevin-street, from Nepean Highway to a point opposite lot 224, about 5½ chains southerly from Una-street.
 Laura-street.
 Leonard-street, from Nepean Highway to a point opposite lot 198, about ½ chain southerly from Raymond-street.
 Maine-street, from (i) Pratt-street to Laura-street; and (ii) Plain-street to Kevin-street.
 Melville-street, from (i) Laura-street to a point opposite lot 257, about 1 chain easterly from Plain-street; and (ii) Kevin-street to a point opposite lot 262, about 5 chains westerly.
 Plain-street, from (i) Russell-street to a point opposite lot 28, about 2 chains northerly; and (ii) Raymond-street to a point opposite lot 141, about 1½ chains northerly.
 Pratt-street, from Melville-street to Russell-street.
 Raymond-street, from (i) Morris-street to a point opposite lot 178, about 5 chains westerly from Plain-street; and (ii) Leonard-street to a point opposite lot 195, about 4 chains easterly.
 Russell-street, from Leonard-street to Morris-street.
 Una-street.
 Williamson-street, from (i) Leonard-street to a point opposite lot 138, about 5½ chains easterly; and (ii) Pratt-street to a point opposite lot 165, about 1½ chains easterly.

The main pipe in the said streets being laid down, the owners of all tenements situated as above are hereby required, on or before the 1st day of October next, to cause proper pipes and stop cocks to be laid, so as to supply water within such tenements from the main pipe.

M. T. IRONSIDE, Secretary,
 State Rivers and Water Supply Commission.

Melbourne, 24th August, 1962.

Water Act 1958.

APPOINTMENT OF ARBITRATOR.

HIS Excellency the Lieutenant-Governor of the State of Victoria, by and with the advice of the Executive Council thereof, has, by Order made on the 28th day of August, 1962, been pleased to appoint His Honour Joseph Francis Mulvany, a Judge of County Courts, to be an Arbitrator, pursuant to the provisions of the *Water Act 1958*, to determine the compensation payable to Ron Simmons (Peninsula) Quarries Pty. Limited in respect of certain lands at Moorooduc compulsorily acquired by the State Rivers and Water Supply Commission.

N. G. WISHART,
 Clerk of the Executive Council.

At the Executive Council Chamber,
 Melbourne, 28th August, 1962.

Water Act 1958.

APPOINTMENT OF ARBITRATOR.

HIS Excellency the Lieutenant-Governor of the State of Victoria, by and with the advice of the Executive Council thereof, doth by Order made on the 21st day of August, 1962, appoint His Honor Norman Frederick Mitchell, a Judge of the County Court, to be an Arbitrator, pursuant to the provisions of section 261 of the *Water Act*

1958, to determine the compensation payable to Allan Galloway in respect of certain land in the Parishes of Craigie and Rodborough, near Maryborough, compulsorily acquired by the State Rivers and Water Supply Commission under the provisions of the *Water Act 1958* (No. 6413).

N. G. WISHART,
Clerk of the Executive Council.

At the Executive Council Chamber,
Melbourne, 21st August, 1962.

CASTERTON SEWERAGE AUTHORITY.

BY-LAW No. 2.

Minimum Sewerage Rate.

THE Casterton Sewerage Authority, in pursuance and exercise of powers conferred by the Sewerage Districts Acts, doth hereby make the following By-law:—

1. In no case shall the amount of sewerage rate payable annually be less than Seven pounds ten shillings (£7 10s.) in respect of any rateable sewered property on which there is a building, and Three pounds (£3), in respect of any rateable sewered property on which there is no building.

2. This By-law will have effect from the 1st day of October, 1962.

Passed by the Casterton Sewerage Authority at a Special Meeting held on the 11th day of July, 1962, and confirmed at a Special Meeting of the Authority held on the 8th day of August, 1962.

In witness whereof the common seal of the said Authority was affixed hereto, in the presence of—

(SEAL) H. D. MITCHELL, Chairman.
C. K. CARMICHAEL, Member.
R. D. WATSON, Secretary.

Approved by the Governor in Council, 21st August, 1962.
—N. G. WISHART, Clerk of the Executive Council.

FISH CREEK WATERWORKS TRUST.

RATING BY-LAW FOR THE YEAR 1962.

THE Fish Creek Waterworks Trust, in pursuance and exercise of the powers conferred by the Water Acts, doth hereby make a rate for the supply of water for domestic purposes of Three shillings and six pence in the £1 on the net annual valuation of land and tenements liable to be rated within the Fish Creek Urban District.

Provided that in no case shall the amount of rate payable per annum in respect of any tenement (other than land on which there is no building) be less than £6 15s. and in respect of land on which there is no building less than £1 per annum. Such rates are made and shall be levied upon the occupiers or owners of the said land and tenements for the year commencing on the 1st day of January, 1962, and shall be due and payable on the 31st day of August, 1962, at the office of the Trust.

The maximum quantity of water to be supplied in any year without further charge to any property rated by the Trust is hereby fixed at the quantity of water which, at a charge of Two shillings and six pence per 1,000 gallons would produce an amount equal to the amount of rate levied on such property for the said year. The charge for water supplied by measure to a property rated by the Trust in excess of such maximum quantity, computed as in the last preceding clause, is hereby fixed at Two shillings and six pence per 1,000 gallons, except that when the quantity of excess water used exceeds 1,000,000 gallons the charge for excess water supplied shall be One shilling and three pence per 1,000 gallons.

The charge for water supplied by measure to any property not rated by the Trust is hereby fixed at Two shillings and six pence per 1,000 gallons, and the minimum quantity of water to be charged for in cases where water is so supplied is hereby fixed at 100,000 gallons where water is supplied for domestic purposes only, and 200,000 gallons where water is supplied for stock and domestic purposes.

Dated this 8th day of August, 1962.

(SEAL) W. A. GALE, Chairman.
T. E. THORSON, Commissioner.
L. M. SYNAN, Commissioner.
G. B. TAYLOR, Secretary.

Approved 20th August, 1962.—W. J. MIBUS, Minister of Water Supply.

WARRNAMBOOL SEWERAGE AUTHORITY.

BY-LAW No. 3 (RATING).

THE Warrnambool Sewerage Authority, in pursuance and exercise of the powers conferred by the Sewerage Districts Acts, doth hereby make the following By-law:—

1. That, pursuant to the provisions of the *Sewerage Districts Act 1958*, section 87 (4), the Warrnambool Sewerage Authority hereby fixes the following sums which shall be the minimum amount of rate to be paid annually by the owner or occupier of any rateable sewered property on which there is a building at Five pounds (£5) and in respect of any rateable sewered property on which there is no building, Three pounds (£3).

2. Such minimum rate is made and shall be levied for the year beginning with the first day of October, 1962, and in each and every subsequent year and ending on the 30th day of September of the following year, and shall be payable at the office of the Authority, situated at the Town Hall, Warrnambool.

3. If any rateable property which, unsewered at the time of the making of the aforesaid rate, becomes during the said year a "sewered property", there shall be levied upon such property a proportionate part of the sewerage rate for the portion of the year after it has become a sewered property, and such property shall be deemed to have been lawfully rated accordingly.

4. Such person or persons as the Warrnambool Sewerage Authority may from time to time appoint for that purpose shall be and is hereby authorized to demand, receive, collect and recover the said rates.

5. By-law No. 2 is hereby repealed.

Resolution for passing this By-law agreed to by the Authority on the 3rd day of July, 1962.

Confirmed on the 30th day of July, 1962.

(SEAL) E. P. GIBBONS, Chairman.
F. J. COLLINS, Councillor.
A. H. DAVIDSON, Councillor.
K. L. ARNEL, Secretary.

Approved by the Governor in Council, 21st August, 1962.
—N. G. WISHART, Clerk of the Executive Council.

LOUGH CALVERT DRAINAGE TRUST.

RATING BY-LAW 1962.

THE Lough Calvert Drainage Trust, in pursuance and exercise of the powers conferred by the *River Improvement Act 1948*, doth hereby make the By-law following:—

1. The following rate to be called the Lough Calvert Drainage District Drainage Rate is hereby made and shall be levied upon the occupiers or owners of all properties in the Lough Calvert Drainage District which are rateable to any municipality:—

- (a) A rate of Eleven pence in the £1 on the net annual municipal value of all properties in the First Division of the Lough Calvert Drainage District shown coloured green on the plan titled "Lough Calvert Drainage District Rating Divisions 1958", approved by the Governor in Council, and deposited at the office of the State Rivers and Water Supply Commission at Melbourne.
- (b) A rate of Ten pence in the £1 on the net annual municipal value of all properties in the Second Division of the Lough Calvert Drainage District shown coloured brown on the said plan.
- (c) A rate of Nine pence in the £1 on the net annual municipal value of all properties in the Third Division of the Lough Calvert Drainage District shown coloured yellow on the said plan.
- (d) A rate of Five pence half-penny in the £1 on the net annual municipal value of all properties in the Fourth Division of the Lough Calvert Drainage District shown coloured grey on the said plan.
- (e) A rate of Four pence in the £1 on the net annual municipal value of all properties in the Fifth Division of the Lough Calvert Drainage District shown coloured violet on the said plan.
- (f) A rate of Two pence in the £1 on the net annual municipal value of all properties in the Sixth Division of the Lough Calvert Drainage District shown coloured pink on the said plan.
- (g) No rate is made or levied in respect of any property within the Seventh Division of the Lough Calvert Drainage District comprising all those lands not included in the First, Second, Third, Fourth, Fifth or Sixth Divisions.

Provided that in no case shall the amount of rate payable in respect of any rateable property within the Lough Calvert Drainage District be less than One shilling.

2. Such rate is made and shall be levied for the period beginning with the 1st day of January, 1962, and ending on the 31st day of December, 1962, and shall be payable on the 1st day of September, 1962, at the office of the Lough Calvert Drainage Trust, at Colac.

3. Such person or persons as the Lough Calvert Drainage Trust may from time to time appoint for that purpose shall be and is or are hereby authorized to demand, receive, collect and recover the said rate.

The foregoing By-law was made by the Lough Calvert Drainage Trust on the 9th day of July, 1962, and the seal of the said Trust was hereby affixed this 9th day of July, 1962, in the presence of—

(SEAL) T. A. BARNARD, Chairman.
H. J. HARBOUR, Commissioner.
A. C. THEODORE, Secretary.

Approved by the Governor in Council, 21st August, 1962
—N. G. WISHART, Clerk of the Executive Council.

PUBLIC TRUSTEE ACT 1958 (No. 6350), SECTION 17.

I HEREBY give notice that on the 14th August, 1962, the Public Trustee filed elections to administer the following deceased persons' estates, in accordance with section 17 of the *Public Trustee Act 1958*:—

BURCHALL, STELLA MARIS AGNES, formerly of 64 Kerferd-road, Albert Park, but late of 57 Ormond Esplanade, Elwood, widow, died 7th June, 1962.

DUNN, BRIDGET MARY, late of Castlemaine, spinster, died 10th April, 1958.

DUNN, WILLIAM THOMAS, formerly of 4 King George-crescent, Warrington, Lancashire, England, but late of 9 Buena Vista-drive, Montmorency, pensioner, died 7th January, 1962.

ELBANI, EUGENIO, late of 41 Palmer-street, Fitzroy, assistant technician, died 20th May, 1962.

ELLIOTT, WILLIAM WARD, formerly of Sunbury, but late of Castlemaine, farm hand, died 8th August, 1960.

FITZGERALD, RICHARD FRANCIS, late of 1 Staniland-grove, Elsternwick, retired journalist, died 17th June, 1962.

NICOLAOU, COSTAS LAZAROU, formerly of 72 Well-street, Morwell, but late of Ridge Hostel, Morwell, labourer, died 23rd April, 1962.

PORTER, LEWIS COLIN PETER, late of Ballarat, retired bootmaker, died 21st May, 1962.

I HEREBY give notice that on the 15th August, 1962, the Public Trustee filed elections to administer the following deceased persons' estates, in accordance with section 17 of the *Public Trustee Act 1958*:—

BRADSHAW, ALAN FREDERICK, late of 41 Chatham-road, Canterbury, car salesman, died 3rd July, 1962.

MARTIN, ANNIE ELIZABETH, late of Greenvale Village for Aged, Greenvale, pensioner, died 24th May, 1960.

MORRISON, JACK GORDON ADDIE, late of 2 Vanberg-road, Essendon, clerk, died 19th May, 1962.

PRZYBOJEWSKI, JERZY, formerly of 5 Goulburn-street, Seymour, but late of 41 Loco-street, Seymour, labourer, died 21st March, 1962.

A. D. DUNCAN,
Public Trustee.

601 Little Collins-street, Melbourne, 22nd August, 1962.

NOTICE.

CREDITORS, next of kin and others having claims against the estate of any of the under-mentioned deceased persons are required to send particulars of their claims to the Public Trustee, 7th Floor, 601 Little Collins-street, Melbourne, the personal representative, on or before the 1st November, 1962, after which date the Public Trustee may convey or distribute the assets, having regard only to the claims of which the Public Trustee then has notice:—

BOULDEN, FLORENCE LOUISA (in the will and codicil called Florence Louise Boulden), formerly of 54 Riversdale-road, Camberwell, but late of 16 Allambee-avenue, Camberwell, spinster, died 12th August, 1960.

BRADSHAW, ALAN FREDERICK, late of 41 Chatham-road, Canterbury, car salesman, died 3rd July, 1962.

BURCHALL, STELLA MARIS AGNES, formerly of 64 Kerferd-road, Albert Park, but late of 57 Ormond Esplanade, Elwood, widow, died 7th June, 1962.

CALDWELL, AMELIA FREDERICKA, also known as Fredericka Amelia Caldwell, formerly of 18 Carrington-street, Pascoe Vale South, but late of 1 Goodwood-street, Richmond, widow, died 16th February, 1962.

CARSTENS, GERHARD WILHELM, formerly of No. 611 Gerberstrasse, Altona, in the Kingdom of Prussia, but late of High Camp Plains, Pyalong, hotelkeeper, died 28th October, 1897.

CHRISTOPHER, MARGARET, late of 221 Brunswick-road, Brunswick, widow, died 30th June, 1962.

CROUGH, TIMOTHY, late of 55 Barry-street, Carlton, letter sorter, died 23rd April, 1889.

DANSLAW, FREDERICK, late of 27 Horne-street, Elsternwick, war pensioner, died 20th May, 1962.

DUNN, BRIDGET MARY, late of Castlemaine, spinster, died 10th April, 1958.

DUNN, WILLIAM THOMAS, formerly of 4 King George-crescent, Warrington, Lancashire, England, but late of 9 Buena Vista-drive, Montmorency, pensioner, died 7th January, 1962.

EDWARDS, ANNIE DORA, late of "Taffs Well", The Basin, via Bayswater, widow, died 14th March, 1962.

ELBANI, EUGENIO, late of 41 Palmer-street, Fitzroy, assistant technician, died 20th May, 1962.

ELLIOTT, WILLIAM WARD, formerly of Sunbury, but late of Castlemaine, farm hand, died 8th August, 1960.

FITZGERALD, RICHARD FRANCIS, late of 1 Staniland-grove, Elsternwick, retired journalist, died 17th June, 1962.

HILL, GEORGE HUBERT, late of 80 Dundas-street, Thornbury, electrical fitter, died 28th April, 1962.

MARTIN, ANNIE ELIZABETH, late of Greenvale Village for Aged, Greenvale, pensioner, died 24th May, 1960.

MASON, WILLIAM ROBERT, late of 41 Keon-street, Thornbury, retired leading hand, died 3rd May, 1962.

MORRISON, JACK GORDON ADDIE, late of 2 Vanberg-road, Essendon, clerk, died 19th May, 1962.

NICOLAOU, COSTAS LAZAROU, formerly of 72 Well-street, Morwell, but late of Ridge Hostel, Morwell, labourer, died 23rd April, 1962.

OAKES, ALICE EMILY, late of 27 Adelaide-street, Footscray, widow, died on or about 24th February, 1962.

PORTER, LEWIS COLIN PETER, late of Ballarat, retired bootmaker, died 21st May, 1962.

PRZYBOJEWSKI, JERZY, formerly of 5 Goulburn-street, Seymour, but late of 41 Loco-street, Seymour, labourer, died 21st March, 1962.

ROONEY, NORMAN EDWARD, late of 96A Broughton-road, Surrey Hills, salesman, died 14th October, 1961.

SHEEL, EDGAR WILLIAM, late of 96 Railway-place, Williamstown, retired manager, died 2nd June, 1962.

STEBBINS, GRACE, late of 19 Mernda-avenue, Glenhuntly, widow, died 31st May, 1962.

TOMS, SYDNEY FRANCIS, late of 56 Rennie-street, Thornbury, storeman, died 6th May, 1962.

A. D. DUNCAN,
Public Trustee.

Melbourne, 22nd August, 1962.

Companies Act 1961.

APPOINTMENT OF OFFICIAL LIQUIDATORS.

NOTICE.

NOTICE is hereby given that I, Arthur Gordon Rylah, Her Majesty's Attorney-General for the State of Victoria, under the powers conferred by section 11 of the *Companies Act 1961*, No. 6839, have appointed the persons named hereunder to be Official Liquidators for the purposes of the aforesaid *Companies Act 1961*—

Names of Appointees.

MAGNUS VICTOR ANDERSON, 277 William-street, Melbourne.

HAROLD KEITH CARTLEDGE, 1 Palmerston-crescent, South Melbourne.

JOHN KENNETH HALL, 163 William-street, Melbourne.

GUY NEWTON MOORE, 34 Queens-road, Melbourne.

EDWIN SAMUEL PARKINSON, 343 Little Collins-street, Melbourne.

JAMES WALLACE ROSS, 105 Queen-street, Melbourne.

ROBERTS CHARLES DAVID WARNE-SMITH, 456 Collins-street, Melbourne.

RONALD DENNIS WIDDOWS, 125 William-street, Melbourne.

JOHN CHARLES COUZENS, 527 Collins-street, Melbourne.

JACK BASTIAN, 545 St. Kilda-road, Melbourne.

OWEN GLYNDWR JENKINS, 199-203 Moorabool-street, Geelong.

Dated at Melbourne this 27th day of August, 1962.

A. G. RYLAH,
Attorney-General.

CONTRACTS ACCEPTED.—(Series 1962-63.)**VICTORIAN RAILWAYS.**

15. Draft gears, at £22 7s. 6d. each (Contract 62129).—Industrial Steels Ltd. 16. Plywood, at rates (Contract 62206).—Romcke Pty. Ltd. 17. Axle boxes, at £37 6s. (Contract 62237).—The S.K.F. Ball Bearing Co. (Australia) Pty. Ltd. 18. Automatic sprinkler installation for £3,077 16s. (Contract 62203).—Central Automatic Sprinkler Co. Pty. Ltd. 19. Automatic sprinkler installation for £892 (Contract 62210).—Central Automatic Sprinkler Co. Pty. Ltd.

By order of the Victorian Railways Commissioners,
W. WALKER, Secretary. 24.8.62.

ORDERS IN COUNCIL.—(Series 1961-62.)**FORESTS COMMISSION.**

Loan Fund Act No. 6817, Item 6—

4222. To the purchase of that two portions of Crown allotment 24H, Parish of Beremboke, County of Grant, comprising 1 acre and 18 7/10 perches for Forest purposes, £1.—Russell Harold Tucker and Neville William Tucker.

Approved by the Governor in Council, 27th March, 1962.—N. G. WISHART, Acting Clerk of the Executive Council.

ORDERS IN COUNCIL.—(Series 1962-63.)**PUBLIC WORKS.**

873. Bonbeach, High School, special grant authorized by the Education Department towards cost of construction and fencing of asphalt basketball and tennis courts at the school, £1,550.—Bonbeach High School Advisory Council.—(S.E.285940.)

874. Larundel, Mental Hospital, maintenance work on one 5,000-lb. boiler, as specified, £369.—Johnsons Tyre Foundry Pty. Ltd.—(N.E.290799.)

875. Melbourne, Emily McPherson College of Domestic Economy, supply and erection of eighty-five (85) Holland blinds and overhaul of canvas blackout blinds in Ethel Osborne Hall, as specified, £427 19s. 2d.—A. Creighton.—(M.269309.)

876. Melbourne, Public Trustee, removal of office furniture and effects from 601 Little Collins-street to Mutual Store Building, 21 Degraes-street, Melbourne, £935.—Department of Supply.—(M.300913.)

877. Morwell, High School, special grant authorized by the Education Department towards cost of completion of sports oval at the school, £338 5s. 1d.—Morwell High School Advisory Council.—(S.E.207938.)

878. North Melbourne, Social Welfare Department, removal of office furniture and effects from various buildings to Chelsea House, 55 Flemington-road, North Melbourne, £1,210.—Department of Supply.—(M.300914.)

Approved by the Governor in Council, 21st August, 1962.—N. G. WISHART, Clerk of the Executive Council.

ORDERS IN COUNCIL.—(Series 1961-62-63.)**STATE ELECTRICITY COMMISSION.**

4223. For electrical installation of general lighting and power requirements, stage 1, Hazelwood Power Station, to Specification No. 61-62/258, £226,653 15s., plus additional work at schedule rates.—Colmax Electric Pty. Ltd.

4224. For the supply of low voltage fuse cartridges, units, handles and contacts for distribution system, for a period of two years, to Specification No. 61-62/179, at schedule rates.—English Electric Co. of Aust. Pty. Ltd.

Approved by the Governor in Council, 24th July, 1962.—N. G. WISHART, Clerk of the Executive Council.

4225. For the supply of one 75 MVA single-phase auto-transformer and associated equipment, for Dederang Switching Station, to Specification No. 62-63/21, £41,550.—Ateliers de Constructions Electriques de Charleroi, care of Crawford Electrics Pty. Ltd.

4226. For the supply of galvanized structural steelwork for terminal stations at Heatherton, Kellor, Thomastown and West Melbourne, to Specification No. 62-63/34, £56,877 11s.—Electric Power Transmission Pty. Ltd.

4227. For the supply of insulated copper aerial cable for consumers' services, for a period of one year, to Specification No. 61-62/272, at schedule rates.—Gilbert Lodge & Co. Ltd.

4228. For the supply of kiln-dried hardwood for general construction work in Yallourn Area, for a period of six months, to Quotation No. 191, at schedule rates.—Maryvale Timber & Hardware Co. Pty. Ltd.

4229. For the supply of automotive replacement parts for Commer motor vehicles, for a period of two years, to Specification No. 62-63/10, at schedule rates.—Neal's Motors Pty. Ltd.

4230. For the supply of six long retractable sootblowers for boiler plant, Morwell Project, to Specification No. 60-61/75, £5,586.—Noyes Bros. Pty. Ltd.

4231. For the supply of steel pipe fittings, for a period of two years, to Specification No. 62-63/6, at schedule rates.—Stewarts & Lloyds (Distributors) Pty. Ltd.

4232. For the construction of three-story extension at rear of existing office building at 15-25 William-street, Melbourne, to Specification No. 62-63/9, £128,596, plus items at schedule rates.—E. A. Watts Pty. Ltd.

4233. For the supply of insulated copper cable for transmission and distribution lines, for a period of one year, to Specification No. 61-62/264, at schedule rates.—British General Electric Co. Pty. Ltd.

4234. For the supply of insulated copper cable for transmission and distribution lines, for a period of one year, to Specification No. 61-62/264, at schedule rates.—Conqueror Cables Pty. Ltd.

4235. For the supply of polyphase A.C. kilowatt-hour meters for consumers' premises, for a period of one year, to Specification No. 61-62/308, at schedule rates.—Email Ltd.

4236. For the supply of 300 polyphase A.C. kilowatt-hour meters for consumers' premises, to Specification No. 61-62/308, £5,257.—Landis & Gyr Ltd.

4237. For the supply of fully-preserved wooden poles for transmission and distribution lines, for a period of one year, to Specification No. 61-62/341, at schedule rates.—Hickson's Timber Impregnation Co. (Aust.) Pty. Ltd.

4238. For the supply of fully-preserved wooden poles for transmission and distribution lines, for a period of one year, to Specification No. 61-62/341, at schedule rates.—C. H. Innes Pty. Ltd.

4239. For the supply of durable wooden poles and bed-logs for transmission and distribution lines, for a period of twelve months, to Specification No. 61-62/330, at schedule rates.—J. W. Hollingsworth.

4240. For the supply of durable wooden poles and bed-logs for transmission and distribution lines, for a period of twelve months, to Specification No. 61-62/330, at schedule rates.—Kennedy and McDiarmid.

4241. For the supply of durable wooden poles and bed-logs for transmission and distribution lines, for a period of twelve months, to Specification No. 61-62/330, at schedule rates.—H. Milner.

4242. For the supply of durable wooden poles and bed-logs for transmission and distribution lines, for a period of twelve months, to Specification No. 61-62/330, at schedule rates.—A. Norman.

4243. For the supply of durable wooden poles and bed-logs for transmission and distribution lines, for a period of twelve months, to Specification No. 61-62/330, at schedule rates.—K. B. Varney.

4244. For the supply of wooden poles for preservative treatment for transmission and distribution lines, for a period of twelve months, to Specification No. 61-62/329, at schedule rates.—H. Cameron.

4245. For the supply of wooden poles for preservative treatment for transmission and distribution lines, for a period of twelve months, to Specification No. 61-62/329, at schedule rates.—Cannan Bros.

4246. For the supply of wooden poles for preservative treatment for transmission and distribution lines, for a period of twelve months, to Specification No. 61-62/329, at schedule rates.—R. J. Curtis.

4247. For the supply of wooden poles for preservative treatment for transmission and distribution lines, for a period of twelve months, to Specification No. 61-62/329, at schedule rates.—W. R. & M. De Vries.

4248. For the supply of wooden poles for preservative treatment for transmission and distribution lines, for a period of twelve months, to Specification No. 61-62/329, at schedule rates.—G. G. Gay.

4249. For the supply of wooden poles for preservative treatment for transmission and distribution lines, for a period of twelve months, to Specification No. 61-62/329, at schedule rates.—E. J. & R. A. Johnson.

4250. For the supply of wooden poles for preservative treatment for transmission and distribution lines, for a period of twelve months, to Specification No. 61-62/329, at schedule rates.—Kennedy & McDiarmid.

4251. For the supply of wooden poles for preservative treatment for transmission and distribution lines, for a period of twelve months, to Specification No. 61-62/329, at schedule rates.—R. & L. McLeod.

4252. For the supply of wooden poles for preservative treatment for transmission and distribution lines, for a period of twelve months, to Specification No. 61-62/329, at schedule rates.—H. Milner.

4253. For the supply of wooden poles for preservative treatment for transmission and distribution lines, for a period of twelve months, to Specification No. 61-62/329, at schedule rates.—E. & J. Norman.

4254. For the supply of wooden poles for preservative treatment for transmission and distribution lines, for a period of twelve months, to Specification No. 61-62/329, at schedule rates.—W. Schimleck.

4255. For the supply of wooden poles for preservative treatment for transmission and distribution lines, for a period of twelve months, to Specification No. 61-62/329, at schedule rates.—L. Simpson.

4256. For the supply of wooden poles for preservative treatment for transmission and distribution lines, for a period of twelve months, to Specification No. 61-62/329, at schedule rates.—A. Sturrock & Sons Pty. Ltd.

Approved by the Governor in Council, 7th August, 1962.
—N. G. WISHART, Clerk of the Executive Council.

DEPARTMENT OF MINES.

TAILINGS LICENCE GRANTED.

3183, Tailings Licence; the Country Roads Board; Parish of Moorarbool West.

MINERAL SEARCH LICENCES GRANTED.

- 412, Mineral Search Licence; James Say; 50 acres, Parish of Deddick.
413, Mineral Search Licence; James Say; 50 acres, Parish of Deddick.
414, Mineral Search Licence; James Say; 50 acres, Parish of Deddick.
415, Mineral Search Licence; James Say; 50 acres, Parish of Deddick.
416, Mineral Search Licence; James Say; 50 acres, Parish of Deddick.
417, Mineral Search Licence; James Say; 50 acres, Parish of Deddick.
418, Mineral Search Licence; James Say; 50 acres, Parish of Deddick.
419, Mineral Search Licence; James Say; 50 acres, Parish of Deddick.
420, Mineral Search Licence; James Say; 50 acres, Parish of Deddick.
421, Mineral Search Licence; James Say; 50 acres, Parish of Deddick.
422, Mineral Search Licence; James Say; 50 acres, Parish of Deddick.
423, Mineral Search Licence; James Say; 50 acres, Parish of Deddick.
424, Mineral Search Licence; James Say; 50 acres, Parish of Deddick.
425, Mineral Search Licence; James Say; 50 acres, Parish of Deddick.
426, Mineral Search Licence; James Say; 50 acres, Parish of Deddick.
427, Mineral Search Licence; James Say; 50 acres, Parish of Deddick.

W. J. MIBUS,
Minister of Mines.

MINING LEASES DECLARED VOID.

- 8337, Beechworth; Edwin Thomas Meagher, Hayden Ewart, Stanley James Wortmann and Hector McColl Jones; 36a. 2r. 18p., Parish of Bungil.
8343, Beechworth; Edwin Thomas Meagher, Hayden Ewart, Kathleen Mary Meagher and Hector McColl Jones; 7a. 3r. 9p., Parish of Bungil.
7164, Mineral; James Thomas Knox; 13a. 1r., Parish of Leongatha.

E. CONDON,
Secretary for Mines.

STATE ELECTRICITY COMMISSION OF VICTORIA.

ELECTRICAL APPROVALS BOARD.

THE State Electricity Commission of Victoria hereby gives notice that, pursuant to regulation 19 of the Electrical Approvals Regulations, Approval of Equipment 1953, made under section 51 of the *State Electricity Commission Act 1958*, the following appointment is made:—

JOHN ZAMMIT
to be Acting Registrar of Electrical Equipment, *vice* Eric Duncan Barton, for the period 3rd day of September, 1962, to 16th day of December, 1962, inclusive.

Dated the 28th day of August, 1962.

D. H. MUNRO,
Secretary.

Cemeteries Act 1958.

SCALE OF FEES OF THE CHILTERN PUBLIC CEMETERY.

IN pursuance of the powers conferred upon them by the *Cemeteries Act 1958*, the trustees of the Chiltern Public Cemetery hereby make the following scale of fees, which shall come into operation upon publication in the *Government Gazette*, and from and after such publication every scale of fees heretofore made by the said trustees shall be and is hereby rescinded to the extent to which it conflicts with this scale.

Private Graves.

	£	s.	d.
Land 8 ft. x 4 ft. nearest carriage way ..	5	0	0
Next allotment 8 ft. x 4 ft. in same row ..	4	0	0
Other allotments 8 ft. x 4 ft. in same row ..	3	0	0

Miscellaneous.

Fee for permission to erect memorial ..	1	0	0
---	---	---	---

R. SCOTT, Chairman.
H. N. ROSET, Trustee.
J. G. HOWES, Trustee.

Approved by the Governor in Council, 21st August, 1962.—N. G. WISHART, Clerk of the Executive Council.

Cemeteries Act 1958.

SCALE OF FEES OF THE SHELFORD PUBLIC CEMETERY.

IN pursuance of the powers conferred upon them by the *Cemeteries Act 1958*, the trustees of the Shelford Public Cemetery hereby make the following scale of fees, which shall come into operation upon publication in the *Government Gazette*, and from and after such publication every scale of fees heretofore made by the said trustees shall be and is hereby rescinded to the extent to which it conflicts with this scale.

	£	s.	d.
Land for grave, 9 ft. x 4 ft. ...	3	3	0
Each interment ..	1	1	0
Grave sinking charge ..	10	0	0
Permission to erect headstone and/or memorial ..	1	10	0

J. E. BARRIE, Trustee.
E. M. ROSS, Trustee.
F. T. CHALLIS, Trustee.

Approved by the Governor in Council, 21st August, 1962.—N. G. WISHART, Clerk of the Executive Council.

Town and Country Planning Act 1961.

GEELONG PLANNING SCHEME 1959.

NOTICE OF APPROVAL.

IN pursuance of the powers conferred by the *Town and Country Planning Act 1961*, the Governor in Council on the 28th August, 1962, approved a planning scheme entitled the Geelong Planning Scheme 1959, in respect of the municipal district of the Cities of Geelong, Geelong West and Newtown and Chilwell and part of the municipal district of the Shires of Bannockburn, Barrabool, Bellarine, Corio and South Barwon.

A copy of the planning scheme as approved may be inspected during office hours at the office of the Town and Country Planning Board, 61 Spring-street, Melbourne; at the office of the Geelong and District Town Planning Committee, 65 Ryrie-street, Geelong; and when available, at the municipal office of the City of Geelong, City of Geelong West, City of Newtown and Chilwell, Shire of Bannockburn, Shire of Barrabool, Shire of Bellarine, Shire of Corio and Shire of South Barwon, and at the Office of Titles, Melbourne, and at the Central Plan Office of the Department of Crown Lands and Survey, Melbourne.

W. H. CRAIG, Secretary,
Town and Country Planning Board.

Town and Country Planning Act 1961.

CITY OF CAMBERWELL PLANNING SCHEME 1954.

AMENDMENT No. 6, 1962.

Notice of Amendment.

IN pursuance of the powers conferred by sub-section 6 of section 32 of the *Town and Country Planning Act 1961*, the Governor in Council, by and with the advice of the Executive Council thereof on the 28th August, 1962, amended the City of Camberwell Planning Scheme 1954, in so far as it applies to certain land in Mont Albert-road and Athol-place.

A copy of the amendment may be inspected during office hours at the office of the Town and Country Planning Board, 61 Spring-street, Melbourne; at the office of the Council of the City of Camberwell, at Camberwell; and when available, at the Office of Titles, Melbourne, and at the Central Plan Office of the Department of Crown Lands and Survey, Melbourne.

W. H. CRAIG, Secretary.
Town and Country Planning Board.

COUNTRY ROADS BOARD.

BY-LAW NO. 12.—REGULATING ANIMALS ON THE PRINCES BY-PASS ROAD (HAUNTED HILLS SECTION).

IN pursuance of the powers contained in the *Country Roads Act 1958*, the Country Roads Board hereby makes the following By-law (that is to say):—

1. This By-law may be cited as the "Regulating Animals on the Princes By-pass Road (Haunted Hills Section) By-law, 1962", and shall come into operation upon the date of publication thereof in the *Government Gazette*.

2. Except as prescribed in clauses 3 and 4 of this By-law, no person shall cause or permit any animal to be taken or enter or be upon the Princes By-pass Road (Haunted Hills Section) unless it is confined within a vehicle lawfully using the road.

3. After obtaining or receiving the written consent of the Board and subject to compliance with every condition that the Board may deem necessary to impose in granting that consent, any person may cause or permit any animal to be taken or enter or be upon the Princes By-pass Road (Haunted Hills Section) for the purpose of crossing over the by-pass road by the shortest and most direct route between points of access to the by-pass road, authorized, for the time being, by the Board.

4. After obtaining or receiving the written consent of the Board and subject to compliance with every condition that the Board may deem necessary to impose in granting that consent, any person may cause or permit any animal to be taken or enter or be upon the Princes By-pass Road (Haunted Hills Section) for the purpose of travelling along the by-pass road by the shortest and most direct route between points of access to the by-pass road, authorized, for the time being, by the Board.

5. Clauses 3 and 4 of this By-law do not imply exemption from any of the requirements normally required of a person in charge of any animal upon or in the vicinity of any carriageway.

The foregoing By-law was made by the Country Roads Board, and the common seal of the Board was hereunto affixed on the thirteenth day of August, One thousand nine hundred and sixty-two, in the presence of—

(SEAL) C. G. ROBERTS, Chairman.
R. E. DONALDSON, Member.
N. L. ALLANSON, Secretary.

APPOINTMENTS.

HIS Excellency the Lieutenant-Governor of the State of Victoria, by and with the advice of the Executive Council thereof, has, by Orders made on the 21st day of August, 1962, been pleased to make the under-mentioned appointments, viz.:—

CHIEF SECRETARY'S DEPARTMENT.

Licensing Inspector.

RONALD ROSS COX, Inspector of Police, to be a Licensing Inspector for the purposes of the *Licensing Act 1958*, vice Alan Wallace Reid, resigned.

HEALTH DEPARTMENT.

Trustees of Public Cemeteries.

KEITH RAYMOND BELL to be a Trustee of the Koondrook Public Cemetery, vice H. Hoskinson, resigned.

THOMAS ALEXANDER IVAN JACKSON to be a Trustee of the St. Arnaud Public Cemetery, vice J. Gilmour, deceased.

HENRY WILLIAM WOOD to be a Trustee of the Swan Hill Public Cemetery, vice W. Upton, resigned.

THOMAS JOSEPH FITZGERALD to be a Trustee of the Coleraine Public Cemetery, vice F. W. Speak, resigned.

HAROLD PAUL EGERTON to be a Trustee of the Coleraine Public Cemetery, vice W. Bannam, resigned.

COLIN JAMES SUTHERLAND to be a Trustee of the Coleraine Public Cemetery, vice C. Rolfe, resigned; and

JOHN CAMERON to be a Trustee of the Waubra Public Cemetery, vice C. Edmonston, deceased.

LAW DEPARTMENT.

Clerk of Children's Court.

KENNETH GRAEME JOHN McDONALD to be Clerk of the Children's Court at Melbourne during the absence of D. B. Scully on annual leave, to take effect from the date of commencement of duty.

Clerks of Petty Sessions, &c.

ROBIN NOEL COUTTS to be Clerk of Petty Sessions and Clerk of the Children's Court at Woomelang, vice P. J. Rodda, relieved, to take effect from and inclusive of 10th September, 1962.

PHILIP JOHN RODDA to be Clerk of Petty Sessions and Clerk of the Children's Court at Ouyen, Murrayville and Woomelang, vice K. J. Craddock, promoted and transferred, to take effect from the date of commencement of duty.

PHILIP JOHN RODDA to be also an Assistant Registrar, pursuant to the provisions of sections 20 and 21 of the *County Court Act 1958*, for the County Court at Mildura, vice K. J. Craddock, promoted and transferred, to take effect from the date of commencement of duty.

Commissioners for Taking Declarations, &c.

CLIFFORD LESLIE JAMES, Partner, Fitzgerald Gunn & Partners, Melbourne, and RONALD FRANCIS EVERY, care of Every, King and Co., 47 Bull-street, Bendigo, to be Commissioners for taking Declarations and Affidavits pursuant to the provisions of the *Evidence Act 1958*, to resign upon ceasing to occupy their present positions.

BRUCE EVERARD BARTROP, Mount Helen, via Ballarat, to be a Commissioner for taking Declarations and Affidavits pursuant to the provisions of the *Evidence Act 1958*, to resign upon removing from the neighbourhood of the address stated.

FRANK EDWARD WEBB, Officer of Department of Crown Lands and Survey, Melbourne, JAMES LEONARD McCASHNEY, Secretary, and THOMAS JOHN EDWARD FORRISTAL, Senior Clerk, Department of Agriculture, Melbourne, to be Commissioners for taking Declarations and Affidavits pursuant to the provisions of the *Evidence Act 1958*, to refrain from charging fees and to resign upon ceasing to occupy their present positions.

Deputy Clerk of the Peace, &c.

KEVIN JOHN CRADDOCK to be Deputy Clerk of the Peace, Registrar of the County Court, Clerk of the Children's Court and Clerk of Petty Sessions at Warragul, and Clerk of the Children's Court and Clerk of Petty Sessions at Bunyip, Drouin and Neerim South, vice J. J. Caven, relieved, to take effect from the date of commencement of duty.

Judge of County Court (Acting).

HUBERT THEODORE FREDERICO, LL.B., Q.C., a Barrister at Law who has practised as a Barrister in Victoria for a period of seven years, to act as Judge of the County Court under the provisions of the *County Court Act 1958*, during the absence of His Honor Judge Nelson, as Chairman of a Commission of Enquiry into the liquor laws of the Territory of Papua and New Guinea, to take effect from and inclusive of 5th September, 1962.

Chairman of General Sessions (Acting).

HUBERT THEODORE FREDERICO, LL.B., Q.C., a Barrister at Law of Victoria who has practised for a longer period than five years, to be a Chairman of General Sessions under the provisions of the *Justices Act 1958*, during the absence of His Honor Judge Nelson, as Chairman of a Commission of Enquiry into the liquor laws of the Territory of Papua and New Guinea, to take effect from and inclusive of 5th September, 1962.

Justices of the Peace.

JAMES CHRISTIE HOLLAND, 37 Queens-parade, Clifton Hill, JOHN DANIEL SULLIVAN, 21 Oak-street, Seymour, JAMES GRENVILLE HOSKING, Upper Beaconsfield-road, Pakenham Upper, and

JOHN THOMAS ENGLISH, 137 Gilbert-road, West Preston,
to Keep the Peace in the Central Bailiwick of the State of Victoria.

WALTER ROBERT MATHERICK, 13A Hall-street, Eaglehawk,
to Keep the Peace in the Midland Bailiwick of the State of Victoria.

ROBERT COLIN FORD, Evelyn-street, Hopetoun,
to Keep the Peace in the Western Bailiwick of the State of Victoria.

PUBLIC WORKS DEPARTMENT.

Member of the Marine Board of Victoria.

ALBERT JOHN WAGGLEN
to be a Member of the Marine Board of Victoria, vice Douglas Simpson Stevenson, Member, resigned, pursuant to the provisions of the *Marine Act, 1958*.

DEPARTMENT OF THE TREASURER.
Collector of Imposts (Acting).

BRIAN JOSEPH WALDRON
to act temporarily as Collector of Imposts, Companies Registration Office, Law Department, vice T. S. Welsh.

N. G. WISHART,
Clerk of the Executive Council.

At the Executive Council Chamber,
Melbourne, 21st August, 1962.

HOSPITALS AND CHARITIES ACT 1958 (No. 6274).—
SECTION 52.

At the Executive Council Chamber, Melbourne, the
twenty-first day of August, 1962.

PRESENT:

His Excellency the Lieutenant-Governor of Victoria.
Mr. Turnbull | Mr. Porter.

EXTENSION OF THE OBJECTS OR PURPOSES OF
HELPING HAND ASSOCIATION FOR MENTALLY
RETARDED CHILDREN — LATROBE VALLEY
BRANCH.

WHEREAS Helping Hand Association for Mentally Retarded Children—Latrobe Valley Branch, is an incorporated institution within the meaning of the *Hospitals and Charities Act 1958*:

And whereas the Committee of the said institution has requested that the objects or purposes of the institution should be extended:

And whereas the Hospitals and Charities Commission, after inquiry and report, has recommended that the objects or purposes of the said institution should be extended:

Now therefore His Excellency the Lieutenant-Governor of the State of Victoria, by and with the advice of the Executive Council thereof, doth hereby extend the objects or purposes of Latrobe Valley Helping Hand Association for Mentally Retarded Children—Latrobe Valley Branch to include the following objects or purposes:—

To support the Government in providing specialized day school and institutional facilities to accommodate all mentally-retarded children and to provide transport to and from such day schools.

To arouse the general public to a greater understanding of the needs of mentally-retarded persons by—

- (a) lectures by prominent social and medical workers; educational films; and
- (b) enlisting their services in social welfare work in this field.

To print and/or publish any newspapers, periodicals, books or leaflets that the branch may think desirable for the promotion of its objects.

To establish and assist auxiliaries for the special purpose of fund raising.

And the Honorable Ronald William Mack, Her Majesty's Minister of Health for the State of Victoria, shall give the necessary directions herein accordingly.

N. G. WISHART,
Clerk of the Executive Council.

DEPARTMENT OF CROWN LANDS AND SURVEY.

At the Executive Council Chamber, Melbourne, the
twenty-first day of August, 1962.

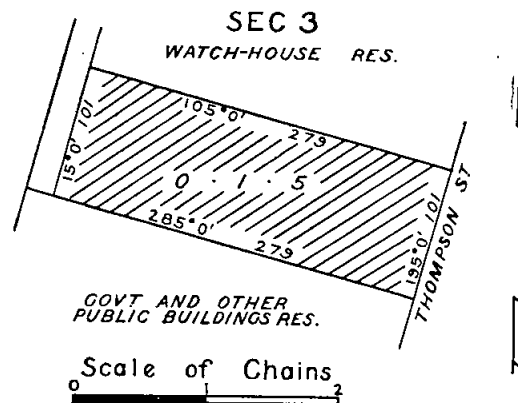
PRESENT:

His Excellency the Lieutenant-Governor of Victoria.
Mr. Turnbull | Mr. Porter.

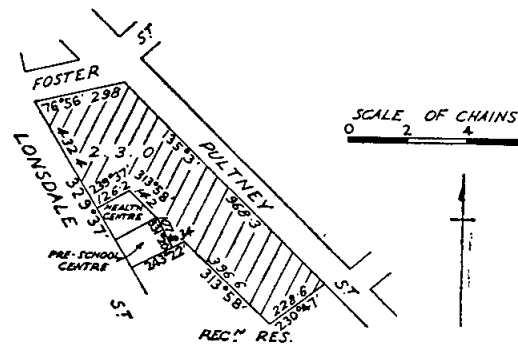
LANDS TEMPORARILY RESERVED AS SITES.

HIS Excellency the Lieutenant-Governor of the State of Victoria, by and with the advice of the Executive Council thereof, doth hereby, in pursuance of the provisions of the *Land Act 1958*, reserve, temporarily, and also except from occupation for mining purposes, under any miner's right, the lands hereinafter described:—

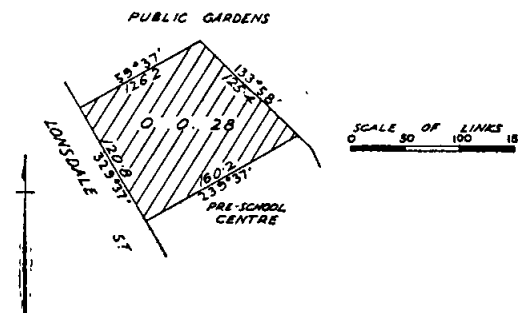
WILLIAMSTOWN.—Site for Public Recreation, 1 rood 5 perches, Township of Williamstown, Parish of Cut-paw-paw, County of Bourke, as indicated by hachure on plan hereunder.—(W.163(6) (Rs.8010).



DANDENONG.—Site for Public Gardens, 2 acres 3 roods, Township of Dandenong, Parish of Dandenong, County of Bourke, as indicated by hachure on plan hereunder.—(D.19(c) (Rs.8152).



DANDENONG.—Site for a Health Centre, 28 perches, Township of Dandenong, Parish of Dandenong, County of Bourke, as indicated by hachure on plan hereunder.—(D.19(c) (Rs.8155).



And the Honorable Keith Hector Turnbull, Her Majesty's Commissioner of Crown Lands and Survey for the State of Victoria, shall give the necessary directions herein accordingly.

N. G. WISHART,
Clerk of the Executive Council.

EDUCATION ACT 1958.

At the Executive Council Chamber, Melbourne, the twenty-first day of August, 1962.

PRESENT:

His Excellency the Lieutenant-Governor of Victoria.
Mr. Turnbull | Mr. Porter.

APPOINTMENT OF MEMBERS OF COUNCIL OF ADULT EDUCATION.

HIS Excellency the Lieutenant-Governor of the State of Victoria, by and with the advice of the Executive Council thereof, doth by this Order and in pursuance of the powers conferred by the *Education Act 1958* hereby appoint—

LOYS MARY HUNTER CAUDWELL
representing the Victorian Drama League, being an association, department or organization interested in adult education, and

LEONARD HAYDEN WORSLEY
representing the Adult Education Association of Victoria, being an association, department or organization interested in adult education, to be members of the Council of Adult Education for the period ending on 30th April, 1965.

And the Honorable Lindsay Hamilton Simpson Thompson, Her Majesty's Acting Minister of Education for the State of Victoria, shall give the necessary directions herein accordingly.

N. G. WISHART,
Clerk of the Executive Council.

RACING ACT 1958.

At the Executive Council Chamber, Melbourne, the twenty-first day of August, 1962.

PRESENT:

His Excellency the Lieutenant-Governor of Victoria.
Mr. Turnbull | Mr. Porter.

APPOINTMENT OF MEMBERS OF THE DOG RACING CONTROL BOARD.

IN pursuance of the powers conferred by the *Racing Act 1958* and all other powers him thereunto enabling, His Excellency the Lieutenant-Governor of the State of Victoria, in the Commonwealth of Australia, by and with the advice of the Executive Council of the said State, doth by this Order appoint the following five persons to be members of the Dog Racing Control Board for a term of three years from the twenty-fourth day of August, 1962:—

- ALEC ROBERT HILL, as the member referred to in paragraph (a) of sub-section (2) of section 69 of the said Act;
- JOHN HAROLD BAINES, as the member referred to in paragraph (b) of sub-section 2 of the said section 69;
- JAMES PATRICK BOURKE, as the member referred to in paragraph (c) of sub-section (2) of the said section 69;
- SILVESTER AUGUSTINE DOYLE, as the member referred to in paragraph (d) of sub-section (2) of the said section 69;
- KEVIN GEORGE McLENNAN, as the member referred to in paragraph (e) of sub-section (2) of the said section 69.

And the Honorable Arthur Gordon Rylah, Her Majesty's Chief Secretary for the State of Victoria, shall give the necessary directions herein accordingly.

N. G. WISHART,
Clerk of the Executive Council.

HEALTH ACT 1958 (No. 6270).

At the Executive Council Chamber, Melbourne, the twenty-first day of August, 1962.

PRESENT:

His Excellency the Lieutenant-Governor of Victoria.
Mr. Turnbull | Mr. Porter.

DIVISION I. OF PART V. OF THE HEALTH ACT 1958 (No. 6270) RELATING TO PIGGERIES, EXTENDED TO THE WHOLE OF THE MUNICIPAL DISTRICT OF THE SHIRE OF RIPON.

UNDER the powers conferred by the *Health Act 1958* (No. 6270), His Excellency the Lieutenant-Governor of the State of Victoria, by and with the advice of the Executive Council thereof, on the request of the Council of the Shire of Ripon, and on the recommendation of the Commission of Public Health, doth hereby order that the provisions of Division I. of Part V. of the said Act, so far as those provisions are applicable to piggeries, shall be extended to the whole of the municipal district of the Shire of Ripon.

And the Honorable Ronald William Mack, Her Majesty's Minister of Health for the State of Victoria, shall give the necessary directions herein accordingly.

N. G. WISHART,
Clerk of the Executive Council.

COUNTRY ROADS BOARD.

At the Executive Council Chamber, Melbourne, the twenty-first day of August, 1962.

PRESENT:

His Excellency the Lieutenant-Governor of Victoria.
Mr. Turnbull | Mr. Porter.

ORDER APPROVING OF WIDENING AN EXISTING MAIN ROAD IN THE SHIRE OF MORNINGTON.

WHEREAS the Country Roads Board constituted under the *Country Roads Act 1958* (No. 6229) has represented to His Excellency the Governor in Council that it appears to it desirable that the existing Mornington-Dromana road in the Shire of Mornington (declared to be a main road under the said Act which declaration was confirmed by the Order in Council published in the *Government Gazette* of the 5th October, 1932, on page 2256) should be widened by the said Board: And whereas the said Board in accordance with the requirements of section 19 of the said cited Act has caused to be prepared a map plan and estimate showing the points between which and on and through what land the said widening is proposed to be made and the cost of acquiring the land: And whereas on an inspection of the said map and plan and a consideration of the said estimate His Excellency the Governor in Council is satisfied that there are funds legally available for acquiring the land: Now therefore be it known by this present Order that His Excellency the Lieutenant-Governor of the State of Victoria with the advice of the Executive Council thereof doth hereby approve of the said road being widened, that is to say:—

All those pieces of land in the Parish of Moorooduc, the boundaries of which are as follow:—

- (a) Commencing at the south-eastern angle of allotment 39, section 26, of the said parish; thence by lines bearing respectively 278 deg. 55 min. 182 ft. 10 in., 322 deg. 5 min. 376 feet, 267 deg. 7 min. 321 ft. 11½ in., 298 deg. 2½ min. 357 ft. 0½ in., 348 deg. 50 min. 7 feet, 301 deg. 32½ min. 170 ft. 11½ in., 111 deg. 2 min. 163 ft. 10 in., 118 deg. 2½ min. 236 ft. 10½ in., 104 deg. 52 min. 99 ft. 5½ in., 99 deg. 7½ min. 329 ft. 8 in., 115 deg. 37½ min. 477 ft. 2½ in. and 188 deg. 55 min. 120 feet to the point of commencement.
- (b) Commencing at the northern angle of lot 62 on plan of subdivision numbered 7098 lodged in the Office of Titles and being part of allotment 33, section 26, of the said parish; thence by lines bearing respectively 163 deg. 17 min. 36 ft. 2 in., 285 deg. 18½ min. 31 ft. 10 in., 227 deg. 20½ min. 340 ft. 1½ in., 304 deg. 44 min. 9 ft. 2½ in., 47 deg. 20½ min. 366 ft. 3½ in. and 69 deg. 23½ min. 9 ft. 2½ in. to the point of commencement.

- (c) Commencing at the north-western angle of lot 2 on plan of subdivision numbered 7098 lodged in the Office of Titles and being part of allotment 33, section 26, of the said parish; thence by lines bearing respectively 69 deg. 23½ min. 30 feet, 206 deg. 20½ min. 43 ft. 10 in. and 343 deg. 17 min. 30 feet to the point of commencement.
- (d) Commencing at the south-western angle of lot 78, block B, on plan of subdivision numbered 7097 lodged in the Office of Titles and being part of allotment 24, section 26, of the said parish; thence by lines bearing respectively 337 deg. 59½ min. 94 ft. 11 in., 29 deg. 38½ min. 104 ft. 9½ in., 201 deg. 51½ min. 63 ft. 6 in., 187 deg. 10½ min. 53 ft. 1 in. and 168 deg. 17 min. 68 ft. 10½ in. to the point of commencement.
- (e) Commencing at the northern angle of lot 73, block B, on plan of subdivision numbered 7097 lodged in the Office of Titles and being part of allotment 23, section 26, of the said parish; thence by lines bearing respectively 179 deg. 26½ min. 124 ft. 11 in., 293 deg. 31 min. 24 ft. 6 in., 227 deg. 35½ min. 94 ft. 9 in., 220 deg. 21½ min. 50 feet and 29 deg. 38½ min. 249 ft. 10½ in. to the point of commencement.
- (f) Commencing at the north-western angle of lot 57, block B, on plan of subdivision numbered 7097 lodged in the Office of Titles and being part of allotments 23 and 24, section 26, of the said parish; thence by lines bearing respectively 76 deg. 6 min. 96 ft. 9 in., 227 deg. 35½ min. 96 ft. 4½ in., 203 deg. 31 min. 54 ft. 9½ in. and 359 deg. 26½ min. 92 feet to the point of commencement.
- (g) Commencing at the northern angle of lot 48, block B, on plan of subdivision numbered 7097 lodged in the Office of Titles and being part of allotment 22, section 26, of the said parish; thence by lines bearing respectively 193 deg. 40 min. 290 ft. 1½ in., 346 deg. 16 min. 96 ft. 8½ in. and 25 deg. 57 min. 209 ft. 1 in. to the point of commencement.
- (h) Commencing at the south-western angle of lot 275 on plan of subdivision numbered 8684 lodged in the Office of Titles and being part of allotment 13, section 26, of the said parish; thence by lines bearing respectively 18 deg. 6 min. 137 ft. 3 in., 56 deg. 20 min. 301 ft. 5½ in., 167 deg. 17 min. 40 ft. 2½ in., 288 deg. 46 min. 31 ft. 2½ in., 230 deg. 5 min. 148 ft. 10 in., 227 deg. 40 min. 109 ft. 6½ in. and 218 deg. 5 min. 125 ft. 10½ in. to the point of commencement.
- (i) Commencing at the western angle of lot 23 on plan of subdivision numbered 8684 lodged in the Office of Titles and being part of allotment 12, section 26, of the said parish; thence by lines bearing respectively 56 deg. 20 min. 30 feet, 201 deg. 53½ min. 49 ft. 5½ in. and 347 deg. 17 min. 30 feet to the point of commencement.
- (j) Commencing at the south-western angle of lot 19 on plan of subdivision numbered 8684 lodged in the Office of Titles and being part of allotment 11, section 26, of the said parish; thence by lines bearing respectively 355 deg. 29 min. 76 ft. 9 in., 28 deg. 24 min. 319 ft. 4 in. and 37 deg. 19 min. 524 ft. 1½ in.; thence easterly by the arc of a circle of radius 85 ft. 10 in. a distance of 171 ft. 1 in.; thence westerly by the arc of a circle of radius 76 ft. 7 in. a distance of 152 ft. 7½ in.; thence by lines bearing respectively 217 deg. 19 min. 501 ft. 2 in., 203 deg. 53 min. 429 ft. 2½ in. and 355 deg. 29 min. 18 feet to the point of commencement.
- (k) Commencing at the northern angle of allotment 9, section 26, of the said parish; thence by lines bearing 49 deg. 40½ min. 536 ft. 6 in. and 15 deg. 48½ min. 252 ft. 3 in.; thence by the arc of a circle of radius 112 ft. 2½ in. a distance of 236 ft. 11 in., the chord of which arc bears 76 deg. 16½ min.; thence by lines bearing respectively 214 deg. 25½ min. 393 ft. 3 in., 229 deg. 40½ min. 460 ft. 5 in., 211 deg. 40½ min. 80 ft. 9 in. and 316 deg. 43 min. 23 ft. 3 in.; thence by the arc of a circle of radius 317 ft. 11 in. a distance of 168 ft. 3 in.; thence by a line bearing 13 deg. 22 min. 189 ft. 1½ in. to the point of commencement.
- (l) Commencing at the north-western angle of land comprised in certificate of title, volume 7703, folio 052, entered in the register book, being part of Crown section 34, of the said parish; thence by lines bearing respectively 114 deg. 41½ min. 10 feet, 212 deg. 4 min. 99 ft. 6½ in., 174 deg. 24½ min. 47 ft. 6 in., 316 deg. 44½ min. 30 feet, 1 deg. 7½ min. 42 ft. 10½ in. and 45 deg. 26½ min. 13 ft. 3½ in.; thence by the arc of a circle or radius 330 feet a distance of 79 ft. 3½ in., the chord of which arc bears 38 deg. 38 min. to the point of commencement.
- (m) Commencing at the south-western angle of lot 3, block 52, on plan of subdivision numbered 3828 lodged in the Office of Titles and being part of Crown section 35 of the said parish; thence by a line bearing 3 deg. 28½ min. 111 ft. 6½ in.; thence north-easterly by the arc of a circle of radius 330 feet a distance of 250 ft. 0½ in.; thence by lines bearing respectively 46 deg. 53½ min. 211 ft. 0½ in., 129 deg. 55½ min. 30 feet and 268 deg. 24½ min. 44 ft. 11 in.; thence south-westerly by the arc of a circle of radius 595 ft. 1 in. a distance of 165 ft. 3½ in.; thence by a line bearing 210 deg. 58½ min. 151 ft. 3½ in.; thence by the arc of a circle of radius 436 ft. 2½ in. a distance of 209 ft. 4½ in., the chord of which arc bears 197 deg. 13½ min. to the point of commencement.
- (n) Commencing at the south-western angle of lot 32 on plan of subdivision numbered 7885 lodged in the Office of Titles and being part of Crown section 35 of the said parish; thence by the arc of a circle of radius 198 feet a distance of 30 feet, the chord of which arc bears 29 deg. 46 min.; thence by lines bearing respectively 168 deg. 4 min. 44 ft. 3 in., 310 deg. 7½ min. 24 ft. 5 in. and 286 deg. 3½ min. 5 ft. 7 in. to the point of commencement.
- (o) Commencing at the northern angle of lot 32 on plan of subdivision numbered 7885 lodged in the Office of Titles and being part of Crown section 35 of the said parish; thence by lines bearing 130 deg. 7½ min. 30 feet and 234 deg. 56 min. 15 ft. 4 in.; thence by the arc of a circle of radius 198 feet, a distance of 6 ft. 4 in. the chord of which arc bears 340 deg. 25½ min.; thence by a line bearing 339 deg. 30½ min. 23 ft. 8 in. to the point of commencement.
- (p) Commencing at the north-eastern angle of lot 1 on plan of subdivision numbered 13692 lodged in the Office of Titles and being part of Crown section 35 of the said parish; thence by lines bearing respectively 203 deg. 29½ min. 65 feet, 339 deg. 18 min. 43 ft. 0½ in., 295 deg. 7 min. 278 ft. 0½ in., 284 deg. 11 min. 187 ft. 3½ in., 278 deg. 54 min. 119 ft. 7½ in., 273 deg. 34 min. 211 ft. 8 in., 249 deg. 5 min. 161 ft. 9½ in., 231 deg. 27½ min. 191 feet, 214 deg. 42½ min. 166 feet, 191 deg. 15 min. 183 ft. 8½ in., 184 deg. 43½ min. 613 feet, 176 deg. 13½ min. 181 ft. 1 in., 153 deg. 10½ min. 55 ft. 2½ in. and 310 deg. 7½ min. 45 feet; thence by the arc of a circle of radius 396 feet a distance of 185 ft. 11 in., the chord of which arc bears 352 deg. 57½ min.; thence by a line bearing 6 deg. 24½ min. 1,068 ft. 6 in.; thence by the arc of a circle of radius 132 feet a distance of 208 ft. 8 in., the chord of which arc bears 51 deg. 42 min.; thence by a line bearing 96 deg. 59½ min. 692 ft. 6 in.; thence south-easterly by the arc of a circle of radius 528 feet a distance of 195 ft. 2½ in.; thence by a line bearing 118 deg. 10½ min. 177 ft. 6½ in.; thence by the arc of a circle of radius 198 feet a distance of 11 ft. 3 in., the chord of which arc bears 116 degrees 32½ min. to the point of commencement—

which said pieces of land are particularly delineated and shown coloured red and yellow on survey plans numbered 8460, 8461 and 8492, lodged in the office of the Country Roads Board.

And the Honorable Horace Rostill Petty, Her Majesty's Commissioner of Public Works for the State of Victoria, shall give the necessary directions herein accordingly.

N. G. WISHART,
Clerk of the Executive Council.

COUNTRY ROADS BOARD.

At the Executive Council Chamber, Melbourne, the
twenty-first day of August, 1962.

PRESENT:

His Excellency the Lieutenant-Governor of Victoria.
Mr. Turnbull | Mr. Porter.

DECLARATION OF A DEVIATION FROM THE SOUTH
GIPPSLAND HIGHWAY IN THE SHIRE OF
KORUMBURRA.

WHEREAS by sections 74 and 58 of the *Country Roads Act* 1958 (No. 6229) it is amongst other things enacted that when the Country Roads Board under the provisions of the Country Roads Act has by resolution declared a deviation to be a State Highway the said Board may also declare that such deviation shall be in lieu of any existing highway or part thereof named in such resolution and that on publication in the *Government Gazette* of the Order confirming such resolution the existing highway or part thereof shall cease to be a State Highway or be discontinued as provided in the resolution; And whereas the said Board has by resolution declared the deviation on the land described in the First Schedule to such resolution to be a State Highway and has also declared that such deviation shall be in lieu of the part of the existing highway being the land described in the Second Schedule to the said resolution and that such part of the said existing highway shall be discontinued; Now therefore His Excellency the Lieutenant-Governor of the State of Victoria by and with the advice of the Executive Council thereof doth hereby confirm the said resolution.

*Resolution for Declaration of a Deviation of a State
Highway under the Country Roads Act.*

Whereas the land the site of the highway the course of which is below set out was taken by the Board under the provisions of the *Country Roads Act* 1958 for the purpose of constructing such highway deviation which highway deviation has now been laid out and formed on the same: And whereas the said Board (being the Country Roads Board incorporated under the said Act) thinks that the highway aforesaid is fit to be used as a public highway such Board at a meeting now holden acting under the authority conferred upon it by sections 74 and 58 of the said Act doth by this present resolution hereby declare the said highway deviation the course of which is described in the First Schedule hereto with the commencing and terminating points thereof respectively specified to be part of a State highway within the meaning and for the purposes of the *Country Roads Act* 1958; And the said Board doth also declare that such deviation shall be in lieu of the existing highway or part thereof described in the Second Schedule hereto and that such part of the said existing highway shall be discontinued.

FIRST SCHEDULE.

Shire of Korumburra.

8. *South Gippsland Highway*.—All those pieces of land in the Parish of Korumburra, the boundaries of which are as follow:—

- (a) Commencing at the north-western angle of allotment 10, section 3, of the said parish; thence by lines bearing respectively 96 deg. 36 min. 157 links, 115 deg. 43 min. 130 links and 285 deg. 14 min. 283 links to the point of commencement.
- (b) Commencing at the south-western angle of allotment 9, section 3, of the said parish; thence by lines bearing respectively 105 deg. 42 min. 230 links, 115 deg. 43 min. 210 links, 121 deg. 46 min. 380 links and 295 deg. 43 min. 814.4 links to the point of commencement.
- (c) Commencing at a point on the northern boundary of allotment 10, section 3, of the said parish, distant 96 deg. 36 min. 157 links and 115 deg. 43 min. 497.3 links from the north-western angle of the said allotment; thence by lines bearing respectively 115 deg. 43 min. 1,015.7 links, 80 deg. 29 min. 821 links, 115 deg. 12 min. 130.2 links, 262 deg. 16 min. 598 links, 270 deg. 2 min. 485 links, 289 deg. 7 min. 348 links and 306 deg. 49 min. 545 links to the point of commencement.

(d) Commencing at the south-eastern angle of allotment 9, section 3, of the said parish; thence by lines bearing respectively 295 deg. 12 min. 268 links, 82 deg. 16 min. 657 links, 76 deg. 36 min. 355 links, 62 deg. 15 min. 1,058.6 links, 84 deg. 40 min. 417 links, 91 deg. 34 min. 1,822.3 links, 254 deg. 10 min. 447 links, 291 deg. 33 min. 242 links, 265 deg. 53 min. 289 links, 273 deg. 16 min. 832.1 links, 266 deg. 4 min. 415 links, 241 deg. 14 min. 215.8 links, 0 deg. 24 min. 10.4 links, 241 deg. 16 min. 59 links, 236 deg. 53 min. 671 links, 262 deg. 35 min. 412 links, 249 deg. 11 min. 457 links and 254 deg. 35 min. 104 links to the point of commencement.

(e) Commencing at a point on the eastern boundary of allotment 8, section 2, of the said parish, distant 0 deg. 11 min. 398.4 links from the south-eastern angle of the said allotment; thence by lines bearing respectively 270 deg. 26 min. 414.8 links, 74 deg. 10 min. 260 links and 114 deg. 12 min. 180.6 links to the point of commencement.

(f) Commencing at a point on the eastern boundary of allotment 9, section 2, of the said parish, distant 180 deg. 21 min. 480.2 links from the north-eastern angle of the said allotment; thence by lines bearing respectively 180 deg. 21 min. 65 links, 246 deg. 10 min. 739.6 links, 271 deg. 34 min. 76 links, 294 deg. 12 min. 418.3 links, 91 deg. 34 min. 431.9 links, 82 deg. 19 min. 296.7 links and 68 deg. 21 min. 440 links to the point of commencement—

which said pieces of land are particularly delineated and shown coloured red, yellow and green on survey plan numbered 7444, lodged in the office of the Country Roads Board.

SECOND SCHEDULE.

Shire of Korumburra.

8. *South Gippsland Highway*.—All those pieces of land in the Parish of Korumburra, the boundaries of which are as follow:—

- (a) Commencing at the north-western angle of allotment 18A, section 2, of the said parish; thence by lines bearing respectively 180 deg. 22 min. 17.1 links, 314 deg. 12 min. 15 links, 249 deg. 50 min. 85 links, 295 deg. 12 min. 208.8 links, 80 deg. 47½ min. 741.7 links and 249 deg. 13 min. 484 links to the point of commencement.
- (b) Commencing at a point in allotment 8, section 2, of the said parish, distant 0 deg. 11 min. 398.4 links, 294 deg. 12 min. 180.6 links and 254 deg. 10 min. 260 links from the south-eastern angle of the said allotment; thence by lines bearing respectively 254 deg. 10 min. 234.4 links, 291 deg. 33 min. 253 links and 93 deg. 36 min. 461.8 links to the point of commencement.
- (c) Commencing at a point on the western boundary of allotment 9, section 2, of the said parish, distant 0 deg. 11 min. 397.9 links from the south-western angle of the said allotment; thence by lines bearing respectively 91 deg. 34 min. 260.2 links, 114 deg. 12 min. 43.3 links, 66 deg. 10 min. 39.4 links, 91 deg. 34 min. 233.5 links, 246 deg. 10 min. 294.9 links and 294 deg. 12 min. 328.6 links to the point of commencement—

which said pieces of land are particularly delineated and shown coloured blue on survey plan numbered 7444, lodged in the office of the Country Roads Board.

The common seal of the Country Roads Board was hereto affixed, at Kew, this thirteenth day of August, One thousand nine hundred and sixty-two, in the presence of—

(SEAL) C. G. ROBERTS, Chairman.
R. E. V. DONALDSON, Member.
N. L. ALLANSON, Secretary.

And the Honorable Horace Rostill Petty, Her Majesty's Commissioner of Public Works for the State of Victoria, shall give the necessary directions herein accordingly.

N. G. WISHART,
Clerk of the Executive Council.

COUNTRY ROADS BOARD.

At the Executive Council Chamber, Melbourne, the
twenty-first day of August, 1962.

PRESENT:

His Excellency the Lieutenant-Governor of Victoria.
Mr. Turnbull | Mr. Porter.

ORDER APPROVING OF A DEVIATION FROM A MAIN ROAD IN THE SHIRE OF GRENVILLE.

WHEREAS the Country Roads Board constituted under the *Country Roads Act 1958* (No. 6229) has represented to His Excellency the Governor in Council that it appears to it desirable that the deviation hereinafter referred to from the existing Sebastopol-Smythesdale road in the Shire of Grenville (declared to be a main road under the said Act which declaration was confirmed by the Order in Council published in the *Government Gazette* of the 9th July, 1947, on pages 3628-9) should be made by the said Board: And whereas the said Board in accordance with the requirements of section 19 of the said cited Act has caused to be prepared a map plan and estimate showing the points between which and on and through what land the said deviation is proposed to be made and the cost of acquiring the land: And whereas on an inspection of the said map and plan and a consideration of the said estimate His Excellency the Governor in Council is satisfied that there are funds legally available for acquiring the land: Now therefore be it known by this present Order that His Excellency the Lieutenant-Governor of the State of Victoria with the advice of the Executive Council thereof doth hereby approve of the said road being made, that is to say:—

All those pieces of land in the Parish of Yarroewee, the boundaries of which are as follow:—

- (a) Commencing at the south-western angle of allotment 141A of the said parish; thence by lines bearing respectively 360 deg. 0 min. 31 links, 49 deg. 29 min. 611.2 links, 78 deg. 4 min. 618.7 links, 91 deg. 57 min. 2,213.7 links, 78 deg. 28 min. 243 links, 103 deg. 19 min. 241.1 links, 180 deg. 0 min. 49.7 links, 258 deg. 28 min. 469.5 links, 271 deg. 57 min. 2,213.2 links, 258 deg. 4 min. 533.1 links, and 240 deg. 55 min. 586.8 links to the point of commencement.
- (b) Commencing at the south-eastern angle of allotment 4, section 10, of the said parish; thence by lines bearing respectively 270 deg. 0 min. 94.9 links, 45 deg. 40 min. 323 links, and 211 deg. 6 min. 263.6 links to the point of commencement—

which said pieces of land are particularly delineated and shown coloured red on survey plans numbered 8528 and 8529, lodged in the office of the Country Roads Board.

And the Honorable Horace Rostill Petty, Her Majesty's Commissioner of Public Works for the State of Victoria, shall give the necessary directions herein accordingly.

N. G. WISHART,
Clerk of the Executive Council.

COUNTRY ROADS BOARD.

At the Executive Council Chamber, Melbourne, the
twenty-first day of August, 1962.

PRESENT:

His Excellency the Lieutenant-Governor of Victoria.
Mr. Turnbull | Mr. Porter.

ORDER APPROVING OF WIDENING AN EXISTING MAIN ROAD IN THE SHIRE OF ALEXANDRIA.

WHEREAS the Country Roads Board constituted under the *Country Roads Act 1958* (No. 6229) has represented to His Excellency the Governor in Council that it appears to it desirable that the existing Terip Terip-road in the Shire of Alexandria (declared to be a main road under the said Act which declaration was confirmed by the Order in Council published in the *Government Gazette* of the 30th November, 1932, on page 2702) should be widened by the said Board: And whereas the said Board in accordance with the requirements of section 19 of the said cited Act has caused to be prepared a map plan and estimate showing the

points between which and on and through what land the said widening is proposed to be made and the cost of acquiring the land: And whereas on an inspection of the said map and plan and a consideration of the said estimate His Excellency the Governor in Council is satisfied that there are funds legally available for acquiring the land: Now therefore be it known by this present Order that His Excellency the Lieutenant-Governor of the State of Victoria with the advice of the Executive Council thereof doth hereby approve of the said road being widened, that is to say:—

All those pieces of land in the Parish of Yareck, the boundaries of which are as follow:—

- (a) Commencing at the most westerly angle of allotment 15A of the said parish; thence by lines bearing respectively 11 deg. 33 min. 311 links, 180 deg. 20 min. 438 links, 322 deg. 16 min. 46 links, and 342 deg. 0 min. 102 links to the point of commencement.
- (b) Commencing at the south-eastern angle of allotment 11A of the said parish; thence north-westerly by the bank of the Home Creek; thence by lines bearing respectively 345 deg. 40 min. 730 links, 142 deg. 16 min. 642 links, and 187 deg. 33 min. 345 links to the point of commencement.
- (c) Commencing at the north-eastern angle of allotment 30A, section B, Town of Yareck, in the said parish; thence by lines bearing respectively 175 deg. 36 min. 254 links, 345 deg. 29 min. 288.7 links, and 116 deg. 10 min. 59 links to the point of commencement.
- (d) Commencing at the south-western angle of allotment 7, section A, of the said parish; thence by lines bearing respectively 346 deg. 35 min. 578 links, 154 deg. 32 min. 523 links, 138 deg. 48 min. 438 links, and 302 deg. 16 min. 448.5 links to the point of commencement.
- (e) Commencing at the eastern angle of allotment 4, section A, of the said parish; thence southerly by the bank of Godfreys Creek; thence by lines bearing 308 deg. 56 min. 380 links, and 122 deg. 16 min. 362 links to the point of commencement—

which said pieces of land are particularly delineated and shown coloured red on survey plans numbered 8485 and 8486, lodged in the office of the Country Roads Board.

And the Honorable Horace Rostill Petty, Her Majesty's Commissioner of Public Works for the State of Victoria, shall give the necessary directions herein accordingly.

N. G. WISHART,
Clerk of the Executive Council.

COUNTRY ROADS BOARD.

At the Executive Council Chamber, Melbourne, the
twenty-first day of August, 1962.

PRESENT:

His Excellency the Lieutenant-Governor of Victoria.
Mr. Turnbull | Mr. Porter.

ORDER APPROVING THE MAKING OF A BY-PASS IN THE SHIRE OF BERWICK.

WHEREAS:

I. Section 114 of the *Country Roads Act 1958* (herein called "the Act") provides (*inter alia*) in—

- (a) Sub-section (1) thereof that the powers conferred upon municipal councils by Division fourteen of Part XIX. of the *Local Government Act 1958* shall so far as applicable be conferred upon the Country Roads Board (herein called "the Board") so far as relates to the declaration of the alignment the widening and opening up of by-pass roads and that the provisions of the said Division shall with certain modifications extend and apply accordingly; and
- (b) sub-section (2) thereof that no by-pass road shall be widened or opened up pursuant to the said section unless the Governor in Council has by Order published in the *Government Gazette* approved such widening or opening up.

II. Section 101 of the Act provides (*inter alia*) that for the purposes of Part VII. of the Act sections nineteen to

twenty-one of the Act shall so far as applicable and with such adaptations as are necessary extend and apply with respect to by-pass roads.

III. The Board has—

- (a) in exercise of the powers conferred upon it by the said section 114 and for the purpose of opening up a by-pass road in the Shire of Berwick under the name "Eumemmerring By-pass Road" by Resolution dated the eighteenth day of September, 1961, fixed alignments for each side of the said road;
- (b) in accordance with the provisions of section 19 of the Act caused to be prepared a map plan and estimate showing—
- (i) the points between which and the lands on and through which the said road is proposed to be made; and
 - (ii) the cost of acquiring the land.

IV. The Governor in Council is satisfied that there are funds legally available for acquiring the said land.

Now therefore His Excellency the Lieutenant-Governor of the State of Victoria with the advice of the Executive Council thereof by this Order approves, for the purposes of section 20 (as applied by the said section 101) and of section 114 of the Act, the acquisition of the said land (being the land described in the Schedule hereto) and the making of the said road.

SCHEDULE.

All those pieces of land in the Parish of Eumemmerring, the boundaries of which are as follow:—

- (a) Commencing at a point on the southern boundary of lot 19 on plan of subdivision numbered 1240, lodged in the Office of Titles, and being part of portion 16 of the said parish, distant 270 deg. 0 min. 224 ft. 10 in. from the south-eastern angle of the said lot; thence by lines bearing respectively 270 deg. 0 min. 65 ft. 11½ in., 360 deg. 0 min. 295 ft. 6½ in., 88 deg. 24 min. 69 ft. 10½ in. and 180 deg. 45 min. 297 ft. 6½ in. to the point of commencement.
- (b) Commencing at the north-western angle of lot 24 on plan of subdivision numbered 1240, lodged in the Office of Titles and being part of portion 16 of the said parish; thence by lines bearing respectively 90 deg. 0 min. 335 ft. 8½ in., 175 deg. 3 min. 165 ft. 7½ in., 170 deg. 28 min. 585 ft. 7 in., 270 deg. 0 min. 447 ft. and 360 deg. 0 min. 742 ft. 6 in. to the point of commencement—

which said pieces of land are particularly delineated and shown coloured red on survey plans numbered 8018 and 8019, lodged in the office of the Country Roads Board.

And the Honorable Horace Rostill Petty, Her Majesty's Commissioner of Public Works for the State of Victoria, shall give the necessary directions herein accordingly.

N. G. WISHART,
Clerk of the Executive Council.

COUNTRY ROADS BOARD.

At the Executive Council Chamber, Melbourne, the twenty-first day of August, 1962.

PRESENT:

His Excellency the Lieutenant-Governor of Victoria.
Mr. Turnbull | Mr. Porter.

ORDER APPROVING THE MAKING OF A BY-PASS IN THE SHIRE OF CRANBOURNE.

WHEREAS:

I. Section 114 of the *Country Roads Act 1958* (herein called "the Act") provides (*inter alia*) in—

- (a) Sub-section (1) thereof that the powers conferred upon municipal councils by Division fourteen of Part XIX. of the *Local Government Act 1958* shall so far as applicable be conferred upon the Country Roads Board (herein called "the Board") so far as relates to the declaration of the alignment the widening and opening up of by-pass roads and that the provisions of the said Division shall with certain modifications extend and apply accordingly; and

- (b) sub-section (2) thereof that no by-pass road shall be widened or opened up pursuant to the said section unless the Governor in Council has by Order published in the *Government Gazette* approved such widening or opening up.

II. Section 101 of the Act provides (*inter alia*) that for the purposes of Part VII. of the Act sections nineteen to twenty-one of the Act shall so far as applicable and with such adaptations as are necessary extend and apply with respect to by-pass roads.

III. The Board has—

- (a) in exercise of the powers conferred upon it by the said section 114 and for the purpose of opening up a by-pass road in the Shire of Cranbourne under the name "Eumemmerring By-pass Road" by Resolution dated the sixth day of November, 1961, fixed alignments for each side of the said road;
- (b) in accordance with the provisions of section 19 of the Act caused to be prepared a map plan and estimate showing—
- (i) the points between which and the lands on and through which the said road is proposed to be made; and
 - (ii) the cost of acquiring the land.

IV. The Governor in Council is satisfied that there are funds legally available for acquiring the said land.

Now therefore His Excellency the Lieutenant-Governor of the State of Victoria with the advice of the Executive Council thereof by this Order approves, for the purposes of section 20 (as applied by the said section 101) and of section 114 of the Act, the acquisition of the said land (being the land described in the Schedule hereto) and the making of the said road.

SCHEDULE.

All that piece of land in the Parish of Eumemmerring, the boundaries of which are as follow:—Commencing at a point on the northern boundary of lot 1 on plan of subdivision numbered 7299, lodged in the Office of Titles, and being part of portion 38 of the said parish, distant 269 deg. 41 min. 107 ft. 1 in. from the north-eastern angle of the said lot; thence by lines bearing respectively 238 deg. 51 min. 69 ft. 2½ in., 218 deg. 9 min. 300 ft. 3 in., 329 deg. 59 min. 64 ft. 7½ in., 261 deg. 48 min. 256 ft. 6½ in., 183 deg. 38 min. 324 ft. 6 in., 172 deg. 56 min. 233 ft. 4½ in., 164 deg. 32 min. 114 ft. 2 in., 254 deg. 33 min. 235 ft. 6 in., 344 deg. 33 min. 432 ft. 8 in., 341 deg. 38 min. 255 ft. 4 in., 317 deg. 24 min. 261 ft. 6 in., 321 deg. 42 min. 240 feet, 348 deg. 47½ min. 218 ft. 7½ in., 115 deg. 26 min. 325 feet, 49 deg. 0 min. 53 feet, 107 deg. 6 min. 88 ft. 11½ in., 360 deg. 0 min. 449 ft. 1 in., 2 deg. 8 min. 1,336 ft. 7 in., 356 deg. 54 min. 208 feet, 352 deg. 23 min. 382 feet, 344 deg. 0 min. 350 ft. 7½ in., 0 deg. 52½ min. 1,536 ft. 10 in., 11 deg. 26 min. 591 ft. 6 in., 110 deg. 0 min. 373 feet, 176 deg. 54 min. 419 ft. 6 in., 173 deg. 17 min. 481 feet, 178 deg. 55 min. 257 feet, 183 deg. 33 min. 254 feet, 185 deg. 20 min. 277 ft. 10 in., 187 deg. 35 min. 673 ft. 8 in., 183 deg. 22 min. 703 feet, 182 deg. 23 min. 1,195 ft. 7½ in., 180 deg. 0 min. 471 ft. 1 in., 91 deg. 30 min. 416 ft. 8 in., 96 deg. 16 min. 204 ft. 8 in. and 180 deg. 0 min. 88 ft. 11 in. to the point of commencement—which said piece of land is particularly delineated and shown coloured red and yellow on survey plans numbered 8008 and 8010, lodged in the office of the Country Roads Board.

And the Honorable Horace Rostill Petty, Her Majesty's Commissioner of Public Works for the State of Victoria, shall give the necessary directions herein accordingly.

N. G. WISHART,
Clerk of the Executive Council.

COUNTRY ROADS BOARD.

At the Executive Council Chamber, Melbourne, the twenty-first day of August, 1962.

PRESENT:

His Excellency the Lieutenant-Governor of Victoria.
Mr. Turnbull | Mr. Porter.

ORDER APPROVING OF A NEW ROAD IN THE SHIRE OF CRANBOURNE.

WHEREAS the Country Roads Board constituted under the *Country Roads Act 1958* (No. 6229) has represented to His Excellency the Governor in

Council that it appears to it desirable that the Eumemmerring access road in the Shire of Cranbourne should be made by the said Board: And whereas the said Board in accordance with the requirements of section 19 of the said cited Act has caused to be prepared a map plan and estimate showing the points between which and on and through what land the said new road is proposed to be made and the cost of acquiring the land: And whereas on an inspection of the said map and plan and a consideration of the said estimate His Excellency the Governor in Council is satisfied that there are funds legally available for acquiring the land: Now therefore be it known by this present Order that His Excellency the Lieutenant-Governor of the State of Victoria with the advice of the Executive Council thereof doth hereby approve of the said road being made, that is to say:—

All those pieces of land in the Parish of Eumemmerring, the boundaries of which are as follow:—

- (a) Commencing at the south-western angle of lot 4 on plan of subdivision numbered 7299, lodged in the Office of Titles, and being part of portion 38 of the said parish; thence by lines bearing respectively 344 deg. 32 min. 420 ft. 6 in., 269 deg. 41 min. 10 ft. 4½ in., 344 deg. 32 min. 114 ft. 2 in., 352 deg. 56 min. 233 ft. 4½ in., 3 deg. 38 min. 324 ft. 6 in., 81 deg. 48 min. 256 ft. 6½ in., 149 deg. 59 min. 64 ft. 7½ in., 261 deg. 48 min. 173 ft. 7 in., 231 deg. 48 min. 89 ft. 11½ in., 183 deg. 38 min. 221 ft. 9 in., 172 deg. 56 min. 225 feet, 164 deg. 32 min. 529 ft. 7 in., 127 deg. 6 min. 23 ft. 10 in., and 269 deg. 41 min. 56 ft. 5 in. to the point of commencement.
- (b) Commencing at the north-eastern angle of lot 1 on plan of subdivision numbered 7299, lodged in the Office of Titles, and being part of portion 38 of the said parish; thence by lines bearing respectively 267 deg. 24 min. 114 ft. 10 in., 58 deg. 51 min. 8 ft. 11½ in., and 89 deg. 41 min. 107 ft. 1 in. to the point of commencement.
- (c) Commencing at a point on the southern boundary of portion 39 of the said parish, distant 269 deg. 47 min. 69 ft. 9 in. from the south-eastern angle of the said portion; thence by lines bearing respectively 269 deg. 47 min. 196 ft. 7½ in., 360 deg. 0 min. 22 ft. 4 in., and 96 deg. 16 min. 197 ft. 9½ in. to the point of commencement.
- (d) Commencing at a point on the southern boundary of portion 39 of the said parish, distant 269 deg. 47 min. 550 feet, 269 deg. 38 min. 501 ft. 7 in., and 300 deg. 33 min. 186 ft. 4 in. from the south-eastern angle of the said portion; thence by lines bearing respectively 300 deg. 33 min. 139 feet, 107 deg. 6 min. 124 ft. 8 in., and 179 deg. 1 min. 34 ft. 0½ in. to the point of commencement—

which said pieces of land are particularly delineated and shown coloured red and yellow on survey plan numbered 8010, lodged in the office of the Country Roads Board.

And the Honorable Horace Rostill Petty, Her Majesty's Commissioner of Public Works for the State of Victoria, shall give the necessary directions herein accordingly.

N. G. WISHART,
Clerk of the Executive Council.

COUNTRY ROADS BOARD.

At the Executive Council Chamber, Melbourne, the twenty-first day of August, 1962.

PRESENT:

His Excellency the Lieutenant-Governor of Victoria.
Mr. Turnbull | Mr. Porter.

ORDER APPROVING OF A DEVIATION FROM A MAIN ROAD IN THE SHIRE OF BALLAN.

WHEREAS the Country Roads Board constituted under the *Country Roads Act* 1958 (No. 6229) has represented to His Excellency the Governor in Council that it appears to it desirable that the deviation herein-after referred to from the existing Geelong-Ballan road in the Shire of Ballan (declared to be a main road under the said Act which declaration was confirmed by the Order in Council published in the *Government Gazette* of the 16th July, 1947, on pages

3851-5) should be made by the said Board: And whereas the said Board in accordance with the requirements of section 19 of the said cited Act has caused to be prepared a map plan and estimate showing the points between which and on and through what land the said deviation is proposed to be made and the cost of acquiring the land: And whereas on an inspection of the said map and plan and a consideration of the said estimate His Excellency the Governor in Council is satisfied that there are funds legally available for acquiring the land: Now therefore be it known by this present Order that His Excellency the Lieutenant-Governor of the State of Victoria with the advice of the Executive Council thereof doth hereby approve of the said road being made, that is to say:—

All that piece of land in the Parish of Gorong, the boundaries of which are as follow:—Commencing at the south-western angle of allotment 21, section 2, of the said parish; thence by lines bearing respectively 331 deg. 2 min. 254.6 links, 36 deg. 40 min. 1,659 links, 16 deg. 50 min. 810.8 links, 181 deg. 2 min. 570 links, 180 deg. 4 min. 156 links, 216 deg. 40 min. 1,591.2 links, 198 deg. 45 min. 346.9 links and 272 deg. 7 min. 30 links to the point of commencement—which said piece of land is particularly delineated and shown coloured red on survey plan numbered 8496, lodged in the office of the Country Roads Board.

And the Honorable Horace Rostill Petty, Her Majesty's Commissioner of Public Works for the State of Victoria, shall give the necessary directions herein accordingly.

N. G. WISHART,
Clerk of the Executive Council.

COUNTRY ROADS BOARD.

At the Executive Council Chamber, Melbourne, the twenty-first day of August, 1962.

PRESENT:

His Excellency the Lieutenant-Governor of Victoria.
Mr. Turnbull | Mr. Porter.

ORDER APPROVING THE WIDENING OF AN EXISTING MAIN ROAD IN THE CITY OF SPRINGVALE AND SHIRE OF CRANBOURNE.

WHEREAS:

I. Section 114 of the *Country Roads Act* 1958 (herein called "the Act") provides (*inter alia*) in—

- (a) Sub-section (1) thereof that the powers conferred upon municipal councils by Division fourteen of Part XIX. of the *Local Government Act* 1958 shall so far as applicable be conferred upon the Country Roads Board (herein called "the Board") so far as relates to the declaration of the alignment the widening and opening up of main roads and that the provisions of the said Division shall with certain modifications extend and apply accordingly;
- (b) sub-section (2) thereof that no main road shall be widened or opened up pursuant to the said section unless the Governor in Council has by Order published in the *Government Gazette* approved such widening or opening up.

II. The Board has—

- (a) in exercise of the powers conferred upon it by the said section 114 and for the purpose of widening the Dandenong-Frankston road in the City of Springvale and Shire of Cranbourne (declared by the Board pursuant to the Act or some corresponding previous enactment to be a main road which declaration was confirmed by an Order of the Governor in Council published in the *Government Gazette* of the 28th April, 1926, at page 1201 thereof) by Resolution dated the twenty-sixth day of March, 1962, fixed new alignments for each side of the said Dandenong-Frankston road:
- (b) in accordance with the provisions of section 19 of the Act caused to be prepared a map plan and estimate showing—
- (i) the points between which and the lands on and through which the said widening is proposed to be made; and
- (ii) the cost of acquiring the land.

III. The Governor in Council is satisfied that there are funds legally available for acquiring the said land.

Now therefore His Excellency the Lieutenant-Governor of the State of Victoria with the advice of the Executive Council thereof by this Order approves for the purposes of sections 20 and 114 of the Act—

- (a) the widening of the said Dandenong-Frankston road so as to include therein the land described in the Schedule hereto; and
- (b) the acquisition of the land so described.

SCHEDULE.

All those pieces of land in the Parish of Lyndhurst, the boundaries of which are as follow:—

- (a) Commencing at the north-western angle of allotment 45 of the said parish; thence by lines bearing respectively 90 deg. 6½ min. 69 ft. 5 in., 237 deg. 8½ min. 41 ft. 11½ in., 204 deg. 10½ min. 3,985 ft. 10½ in., 204 deg. 12 min. 1,832 ft. 5½ in., 147 deg. 11½ min. 43 ft. 6½ in., 270 deg. 11 min. 82 ft. 11 in. and 24 deg. 10½ min. 5,902 ft. 8½ in. to the point of commencement.
- (b) Commencing at the north-eastern angle of allotment 67 of the said parish; thence by lines bearing respectively 204 deg. 10½ min. 40 feet, 327 deg. 8½ min. 43 ft. 6½ in. and 90 deg. 7 min. 40 feet to the point of commencement.
- (c) Commencing at the south-eastern angle of allotment 64 of the said parish; thence by lines bearing respectively 270 deg. 4 min. 25 feet, 57 deg. 7 min. 41 ft. 11½ in. and 204 deg. 11 min. 25 feet to the point of commencement—

which said pieces of land are particularly delineated and shown coloured red on survey plan numbered 8378, lodged in the office of the Country Roads Board.

And the Honorable Horace Rostill Petty, Her Majesty's Commissioner of Public Works for the State of Victoria, shall give the necessary directions herein accordingly.

N. G. WISHART,
Clerk of the Executive Council.

COUNTRY ROADS BOARD.

At the Executive Council Chamber, Melbourne, the twenty-first day of August, 1962.

PRESENT:

His Excellency the Lieutenant-Governor of Victoria.
Mr. Turnbull | Mr. Porter.

ORDER APPROVING THE WIDENING OF AN EXISTING MAIN ROAD IN THE SHIRE OF FERN TREE GULLY.

WHEREAS:

I. Section 114 of the *Country Roads Act 1958* (herein called "the Act") provides (*inter alia*) in—

- (a) Sub-section (1) thereof that the powers conferred upon municipal councils by Division fourteen of Part XIX. of the *Local Government Act 1958* shall so far as applicable be conferred upon the Country Roads Board (herein called "the Board") so far as relates to the declaration of the alignment the widening and opening up of main roads and that the provisions of the said Division shall with certain modifications extend and apply accordingly;
- (b) sub-section (2) thereof that no main road shall be widened or opened up pursuant to the said section unless the Governor in Council has by Order published in the *Government Gazette* approved such widening or opening up.

II. The Board has—

- (a) in exercise of the powers conferred upon it by the said section 114 and for the purpose of widening the main Fern Tree Gully-road in the Shire of Fern Tree Gully (declared by the Board, pursuant to the Act or some corresponding previous enactment to be a main road, which declaration was confirmed by an Order of the Governor in Council published in the *Government Gazette* of the 5th November, 1913, at page 4812 thereof) by Resolution dated the

twentieth day of April, 1960, fixed a new alignment for the south side of the said main Fern Tree Gully-road:

- (b) in accordance with the provisions of section 19 of the Act caused to be prepared a map plan and estimate showing—
 - (i) the points between which and the lands on and through which the said widening is proposed to be made; and
 - (ii) the cost of acquiring the land.

III. The Governor in Council is satisfied that there are funds legally available for acquiring the said land.

Now therefore His Excellency the Lieutenant-Governor of the State of Victoria with the advice of the Executive Council thereof by this Order approves for the purposes of sections 20 and 114 of the Act—

- (a) the widening of the said main Fern Tree Gully-road so as to include therein the land described in the Schedule hereto; and
- (b) the acquisition of the land so described.

SCHEDULE.

All that piece of land in the Parish of Scoresby, the boundaries of which are as follow:—Commencing at the north-western angle of lot 1 on plan of subdivision numbered 11672, lodged in the Office of Titles and being part of portion 50 of the said parish; thence by lines bearing respectively 81 deg. 1 min. 74 feet, 108 deg. 52 min. 75 feet, 279 deg. 32 min. 65 ft. 2½ in., 270 deg. 39 min. 85 ft. 8 in. and 81 deg. 1 min. 6 feet to the point of commencement— which said piece of land is particularly delineated and shown coloured red and blue on survey plan numbered 7495, lodged in the office of the Country Roads Board.

And the Honorable Horace Rostill Petty, Her Majesty's Commissioner of Public Works for the State of Victoria, shall give the necessary directions herein accordingly.

N. G. WISHART,
Clerk of the Executive Council.

CEMETERIES ACT 1958 (No. 6217).

At the Executive Council Chamber, Melbourne, the twenty-first day of August, 1962.

PRESENT:

His Excellency the Lieutenant-Governor of Victoria.
Mr. Turnbull | Mr. Porter.

CONSENT TO BORROW GIVEN TO THE TRUSTEES OF THE WILLIAMSTOWN CEMETERY.

UNDER the powers conferred by section 8 of the *Cemeteries Act 1958* (No. 6217), His Excellency the Lieutenant-Governor of the State of Victoria by and with the advice of the Executive Council of the said State, doth hereby consent to the Trustees of the Williamstown Public Cemetery (also known as the Western Suburbs Memorial Park) borrowing an amount not exceeding Twenty-five thousand pounds (£25,000) to enable the said trustees to carry out and perform the powers authorities and duties vested in them as trustees under the *Cemeteries Act 1958*.

And the Honorable Ronald William Mack, Her Majesty's Minister of Health for the State of Victoria, shall give the necessary directions herein accordingly.

N. G. WISHART,
Clerk of the Executive Council.

STAMPS ACT 1958 (No. 6375).

At the Executive Council Chamber, Melbourne, the twenty-eighth day of August, 1962.

PRESENT:

His Excellency the Lieutenant-Governor of Victoria.
Mr. Rylah | Mr. Mibus.
Mr. Mack

DECLARATION OF APPROVED VENDOR.

HIS Excellency the Lieutenant-Governor of the State of Victoria, by and with the advice of the Executive Council thereof, doth by this Order, made pursuant to

section 131c (1) of the *Stamps Act 1958*, declare the under-mentioned person carrying on business as a vendor of goods under instalment purchase agreements to be an "approved vendor" for the purposes of subdivision (14) of Division 3 of Part II. of the *Stamps Act 1958*:—

200. Warragul Finance and Investment Proprietary Limited.

And the Honorable Henry Edward Bolte, Her Majesty's Treasurer for the State of Victoria, shall give the necessary directions herein accordingly.

N. G. WISHART,
Clerk of the Executive Council.

APPOINTMENT OF ROYAL COMMISSION.

At the Executive Council Chamber, Melbourne, the twenty-eighth day of August, 1962.

PRESENT:

His Excellency the Lieutenant-Governor of Victoria.
Mr. Rylah | Mr. Mibus.
Mr. Mack

WHEREAS the Lieutenant-Governor of the State of Victoria in the Commonwealth of Australia, by and with the advice of the Executive Council of the said State, deems it expedient that a Commission should forthwith issue to inquire into and report upon the cause or causes of the failure of the bridge known as "King's Bridge" constructed pursuant to the *King-street Bridge Act 1957*:

Now therefore His Excellency the Lieutenant-Governor of the State of Victoria in the Commonwealth of Australia, by and with the advice of the Executive Council of the said State, doth, by this Order direct that a Royal Commission shall forthwith issue constituting and appointing—

His Honour EDWARD HAMILTON ESLER BARBER, a Judge of the County Court;

Dr. JAMES ADAM LOUIS MATHESON, M.B.E., M.Sc., Ph.D., M.C.E., Vice-Chancellor of the Monash University; and

Professor JOHN NEILL GREENWOOD, D.Sc., M.Met.E., Dean of the Faculty of Applied Science of the University of Melbourne, to be Commissioners to inquire into and report upon the cause or causes of the failure of the bridge known as "King's Bridge", constructed pursuant to the *King-street Bridge Act 1957*, and, in addition and without derogating from the generality of the foregoing, the following matters:—

- (i) The terms, conditions, specifications and drawings in accordance with which tenders for design and construction of the bridge were invited by the Country Roads Board, and whether the same were adequate and reasonable for the purpose.
- (ii) The tenders received, the action taken to investigate the same, the circumstances surrounding the acceptance of the tender submitted by Utah Australia Limited, and whether the acceptance thereof was reasonable and proper and justified in the circumstances.
- (iii) The design submitted and adopted for the bridge, and whether the same was adequate and suitable or was in any and what respects defective or inappropriate or deficient.
- (iv) The materials and processes and workmanship used in the construction and erection of the bridge, the standard and suitability thereof for the purposes for which they were used, whether they were in accordance with the contract specifications, and whether they were in any and what respects defective or inadequate.
- (v) The nature, extent and standard of supervision exercised over the construction and erection of the bridge, and whether the same was reasonable and adequate or was in any and what respects inadequate or defective.
- (vi) Whether any and what negligent, culpable or improper act or omission directly or indirectly caused or contributed to the failure of the bridge, and if so the party or parties responsible therefor.
- (vii) Whether the construction and erection of the bridge in accordance with the tender submitted by Utah Australia Limited was reasonable having regard to the known state of engineering and scientific knowledge and experience subsisting at the time the tender was accepted.

No. 96.—7440/62.—3

And the Honorable Arthur Gordon Rylah, Her Majesty's Chief Secretary for the State of Victoria, shall give the necessary directions herein accordingly.

N. G. WISHART,
Clerk of the Executive Council.

STAMPS ACT 1958 (No. 6375).

At the Executive Council Chamber, Melbourne, the twenty-eighth day of August, 1962.

PRESENT:

His Excellency the Lieutenant-Governor of Victoria.
Mr. Rylah | Mr. Mibus.
Mr. Mack

REVOCAION OF DECLARATION OF APPROVED VENDORS.

HIS Excellency the Lieutenant-Governor of the State of Victoria, by and with the advice of the Executive Council thereof, doth by this Order, made pursuant to section 131c of the *Stamps Act 1958* (No. 6375), revoke the declaration made on the 16th February, 1960, and published in the *Government Gazette* of the 17th February, 1960, declaring certain persons to be "approved vendors" for the purposes of subdivision (14) of Division 3 of Part II. of the *Stamps Act 1958* in so far as the said declaration refers to the under-mentioned person—

128. M. J. Collins and Co.

And the Honorable Henry Edward Bolte, Her Majesty's Treasurer for the State of Victoria, shall give the necessary directions herein accordingly.

N. G. WISHART,
Clerk of the Executive Council.

LANDLORD AND TENANT ACT 1958.

At the Executive Council Chamber, Melbourne, the twenty-eighth day of August, 1962.

PRESENT:

His Excellency the Lieutenant-Governor of Victoria.
Mr. Rylah | Mr. Mibus.
Mr. Mack

ORDER EXTENDING APPLICATION OF PART V. OF THE LANDLORD AND TENANT ACT 1958 TO CERTAIN PREMISES.

IN pursuance of the powers conferred by section 44 of the *Landlord and Tenant Act 1958*, His Excellency the Lieutenant-Governor of the State of Victoria, by and with the advice of the Executive Council thereof, doth hereby declare that the application of Part V. of the *Landlord and Tenant Act 1958* shall extend to each of the following premises:—

1. The premises known as No. 33 Osborne-street, Williamstown.
2. The premises known as No. 1 Mary-street, Windsor.

And the Honorable Arthur Gordon Rylah, Her Majesty's Attorney-General in and for the State of Victoria, shall give the necessary directions herein accordingly.

N. G. WISHART,
Clerk of the Executive Council.

DISCHARGED SERVICEMEN'S PREFERENCE ACT 1943.

At the Executive Council Chamber, Melbourne, the twenty-eighth day of August, 1962.

PRESENT:

His Excellency the Lieutenant-Governor of Victoria.
Mr. Rylah | Mr. Mibus.
Mr. Mack

APPOINTMENT OF A MEMBER OF THE DISCHARGED SERVICEMEN'S EMPLOYMENT BOARD.

IN pursuance of the powers conferred by the Discharged Servicemen's Preference Act (No. 4989), His Excellency the Lieutenant-Governor of the State of Vic-

toria, by and with the advice of the Executive Council thereof, doth by this Order appoint the person named hereunder to be a member of the Discharged Servicemen's Employment Board—to take effect as on and from the date of commencement of duty until and inclusive of 27th February, 1965, and to receive remuneration at the rate of £500 per annum.

NORMAN DAVID WILSON
selected from a panel of not less than three names submitted to the responsible Minister of the Crown administering the said Act by the governing body in Victoria of the Returned Sailors Soldiers and Airmen's Imperial League of Australia.

And the Honorable Arthur Gordon Rylah, Her Majesty's Attorney-General for the State of Victoria, shall give the necessary directions herein accordingly.

N. G. WISHART,
Clerk of the Executive Council.

MARINE STORES AND OLD METALS ACT 1958.—
SECTION 4.

At the Executive Council Chamber, Melbourne, the
twenty-eighth day of August, 1962.

PRESENT:

His Excellency the Lieutenant-Governor of Victoria.
Mr. Rylah | Mr. Mibus.
Mr. Mack

EXTENSION OF THE PROVISIONS OF PART II. TO
THE SHIRE OF WANNON.

WHEREAS a petition has been received from the Council of the Shire of Wannon praying for the extension of the provisions of Part II. of the *Marine Stores and Old Metals Act 1958* to the said Shire:

Now, therefore, His Excellency the Lieutenant-Governor of the State of Victoria, by and with the advice of the Executive Council thereof and pursuant to the provisions of section 4 of the *Marine Stores and Old Metals Act 1958*, doth by this Order direct that the provisions of Part II. of the said Act shall be extended to and shall be in force from the first day of September, 1962, within and throughout the boundaries of the said Shire of Wannon.

And the Honorable Arthur Gordon Rylah, Her Majesty's Chief Secretary for the State of Victoria, shall give the necessary directions herein accordingly.

N. G. WISHART,
Clerk of the Executive Council.

APPROACHING LAND SALES.

SALES of Crown lands, in fee-simple, will be held at the under-mentioned places and dates, viz.:—

	No. of Gazette.
Alexandra.—Friday, 28th September, 1962 ..	92
Ararat.—Thursday, 4th October, 1962 ..	92
Ballarat.—Tuesday, 2nd October, 1962 ..	92
Geelong.—Thursday, 20th September, 1962 ..	86
Heathcote.—Friday, 5th October, 1962 ..	96
Nhill.—Monday, 10th September, 1962 ..	86
Orbost.—Thursday, 6th September, 1962 ..	81
Rainbow.—Monday, 3rd September, 1962 ..	81
Sale.—Wednesday, 3rd October, 1962 ..	92

SALE OF CLOSER SETTLEMENT LAND BY AUCTION.

Piangil.—Tuesday, 25th September, 1962 .. 89

SALE OF CROWN LAND BY AUCTION.

The land will be offered for sale in fee-simple, and subject to the provisions of the Land Act and Regulations thereunder.

The **upset price** is the sum at which bidding will start, and no bid below that sum can be accepted. The highest bidder at or above that sum shall be the purchaser, subject to signature of contract and any necessary payment.

TERMS:

A deposit of at least 12½% of the purchase price must be paid at the sale, either in cash or by cheque.

The residue is payable in half-yearly instalments, in accordance with the following scale, or may be paid off at any earlier time.

£20 and under, 6 instalments.
Over £20, and not exceeding £50, 8 instalments.
Over £50, and not exceeding £100, 10 instalments.
Over £100, and not exceeding £200, 12 instalments.
Over £200, and not exceeding £300, 14 instalments.
Over £300, and not exceeding £400, 16 instalments.
Over £400, and not exceeding £500, 18 instalments.
Over £500, 20 instalments.

Interest at the rate of 5% per annum is payable with all payments of residue, and is computed for each instalment from the date of sale to the date of such payment. Additional interest is charged if any instalment is not paid on or before the due date.

If paid off within 30 days of sale, no interest is payable.

FEEs, ETC.:

Also payable at the sale, in addition to the deposit, are the survey fee and the valuation of improvements (if purchaser be not the owner thereof).

Payable with balance of purchase money—

Crown Grant fee—50 acres and under ..	£1 10s.
Over 50 acres ..	£2
Purchase money £5 or under	£1

Assurance Fund contribution—One halfpenny for each £1 of purchase price. (This is a fund established to guarantee the validity of freehold titles.)

Transfer of interest prior to completion of payment may be allowed on payment of £1 fee and subject to stamp duty.

If unable to attend personally, a prospective purchaser may arrange for another person to bid as his agent.

KEITH TURNBULL,
Commissioner of Crown Lands and Survey.

Office of Crown Lands and Survey,
Melbourne, 29th August, 1962.

HEATHCOTE.—Sale (No. 11627) of Crown land in fee-simple, by auction, will be held at the LAND INSPECTOR'S OFFICE, HEATHCOTE, on FRIDAY, the 5th OCTOBER, 1962, at HALF-PAST ELEVEN o'clock a.m. To be conducted by K. C. GITTINS, Land Officer, Seymour.

Lot 1.

PARISH OF HEATHCOTE, COUNTY OF DALHOUSIE.

About 16 chains South of the Argyle Station Ground. Fronting West side of road which runs past the East end of the Argyle Station Ground.

Upset price £7 the lot. Survey fee £8.

Area 1a. 0r. 20p., allotment 13w. One month allowed for removal of improvements.—(H.025296.)

Lot 2.

TOWNSHIP OF COSTERFIELD, PARISH OF COSTERFIELD, COUNTY OF DALHOUSIE.

In the North-west of the Township.

Upset price £30. Survey fee £8.

Area 5a. 1r. 39p., allotment 8 of section 5. One month allowed for removal of improvements.—(H.025526.)

Lot 3.

PARISH OF COSTERFIELD, COUNTY OF DALHOUSIE.

About 1 mile South of the Township of Costerfield and about 20 chains West of the Heathcote road.

Upset price £75 the lot. Survey fee £10 2s. 6d.

Area 13 acres, subject to survey, allotment 18 of section 1.—(H.026861.)

PROPOSED REVOCATIONS OF TEMPORARY RESERVATIONS OF LANDS BY ORDERS IN COUNCIL.

IN pursuance of the provisions of the *Land Act 1958*, notice is hereby given that it is the intention of the Governor in Council to revoke the temporary reservation of land by Order in Council hereunder referred to, viz.:—

The following Notices were published 1° on the 8th August, 1962, pursuant to Orders of the 31st July, 1962.

NYPO.—The temporary reservation, by Order in Council of the 18th March, 1913, of 2 acres of land in the Parish of Nypo, as a site for State School purposes.—(N.172^(a)) (Rs.2379).

LIST OF CROWN LANDS AVAILABLE.

THE under-mentioned areas are available for application as provided by various sections of the *Land Act 1958*, and all applications received on or before Friday, 28th September, 1962, will be deemed to have been made simultaneously, but any application lodged after such date may be considered if received in time for inclusion in the advertisement of the cases to be heard at the Local Land Board. Applications on proper form, accompanied by 5s. duty stamp uncancelled (registration fee), may be delivered or forwarded by post to the Local Land Officer or to any Crown Lands Office in Victoria. Subject to the approval of the Secretary for Lands, when the survey fee exceeds £25 but does not exceed £50, a deposit of £25 may be paid, and when the fee exceeds £50, a deposit of 50 per cent. of the fee, the balance in either case being payable over six years in half-yearly instalments.

Marked plans of any particular area, application forms, and any further information may be obtained from the Crown Lands Department, Melbourne.

Department of Crown Lands and Survey,
Melbourne, 28th August, 1962.

KEITH TURNBULL,
Commissioner of Crown Lands and Survey.

* Improvements may be subject to re-valuation after land has been granted to an applicant.

Local Land Office.	County.	Parish.	Allotment.	Section.	Area.	How Available.		Survey Fee.	Valuation of Improvements (if any).	Location of Land, &c.	Nearest Railway Station, and Distance in miles therefrom.	How Accessible.	Water Supply.	General Description of Land—Soil, Timber, Suitability (Grazing, &c.).
						Classification.	Value per Acre.							
Melbourne	Bulu Bulu	Neerim East	35A, 35B		A. B. P.			£ 43 15 0		In south-west of Parish	12 miles	By road and track	By Conservation and frontage to Lestrobe River	Hilly country, poor soil; stringybarks, pepperminis, scrub and bracken; suitable for grazing, with some cultivation in river flats (G.64832)

AVAILABLE UNDER SECTION 44.81 OF THE LAND ACT 1958.

COMMITTEES OF MANAGEMENT OF RESERVES.
APPOINTMENTS.

WHEREAS by section 221 of the *Land Act* 1958 it is provided that it shall be lawful for the Governor in Council or the Board of Land and Works to appoint and remove any number of persons, not less than three, or any municipal council, or the governing body of any corporation, to be a Committee of Management of any specified Crown land reserved either temporarily or permanently for any of the purposes set out in section 14 of the *Land Act* 1958, and not conveyed to or vested in trustees: Now therefore the Board of Land and Works doth hereby appoint the under-mentioned persons to be members of the Committee of Management of the Reserves named:—

"AMPHITHEATRE RECREATION RESERVE."

John Henry Dridan, John Watson Lusby, Bernard James Burt, Vernon Desmond Morvell, Henry Herbert Cocking, Cecil Herbert Townsing, James Andrew Rivett, Ronald Anderson, William Corcoran and John David McDermott, as a Committee of Management for a period of three (3) years of the remaining portion of the land temporarily reserved by Order in Council dated the 21st February, 1870, for Recreative purposes, and the land temporarily reserved by Orders in Council dated the 4th June, 1940, and the 1st April, 1941, as sites for Public Recreation, in the Township of Amphitheatre, Parish of Glenlogie, and known as the "Amphitheatre Recreation Reserve".—(Corres. Rs.705.)

"CANN RIVER SHOWGROUND AND RECREATION RESERVE."

Wilfred Sturgess, Derek Harold Manley, Jean Caroline Stevens, Stanley William John Thomas Wilson, Lawrence Thomas Stevens, Sandra Olsson, Lochiel H. Cameron, Brendan James Ventry, Kenneth Eugene Morrison, Maisie Isabel Rixon, Ian Alexander McKinnon, Dora Edith Annie Wilson, Thomas Henry Stephenson and Ronald Murray Williams as a Committee of Management for a period of three (3) years of the land temporarily reserved by Order in Council dated the 11th September, 1930, as a site for Showground and Public Recreation in the Township of Cann River (formerly called Noorinbee) and known as the "Cann River Showground and Recreation Reserve".—(Corres. Rs.4041.)

"CUDGEWA NORTH PUBLIC RECREATION RESERVE."

Gordon Reynolds, Annie Phillips, Selby Jeffries, Ruben Hamilton, William Barber, Ray Campbell, Ruben Schlenker, Noelene Reynolds, Harold Star, Max Hamilton as a Committee of Management for a period of three (3) years of the land in the Parish of Cudgewa temporarily reserved by Order in Council dated the 15th May, 1962, as a site for Public Recreation and known as the "Cudgewa North Public Recreation Reserve".—(Corres. Rs.5189.)

"DUMOSA PUBLIC HALL SITE."

James Augustine Stahl, William James Keith White, William Michael Nolan, Graeme Alexander Morrison, Murray Douglas Morrison, James Vincent McNicol, Norman Stanley Turnbull, Michael Vincent Dillon, Thomas Hugh Trewin, Vincent Joseph Sheahan and Donald James McNaughton as a Committee of Management for a period of three (3) years of the land temporarily reserved by Order in Council of the 6th December, 1955, as a site for a Public Hall in the Parish of Cooroopajerrup and known as the "Dumosa Public Hall".—(Corres. Rs.7406.)

"COROP RECREATION RESERVE."

Caspar George Speers, Wilfred Lucas, Victor Speers, Clive Speer, William Matson Taylor, Allan Wilbur Lucas, John Andrew Rankin and Ernest J. Andrew as a Committee of Management for a period of three (3) years of the land in the Township of Corop, Parish of Corop, reserved by Order in Council dated the 20th September, 1949, as a site for Public Recreation and known as the "Corop Recreation Reserve".—(Corres. Rs.6436.)

"LAKE COOPER RESERVES."

Caspar George Speers, Wilfred Lucas, Victor Speers, William Matson Taylor, Clive Speer, Allan Wilbur Lucas, John Andrew Rankin and Ernest J. Andrew as a Committee of Management for a period of three (3) years of the lands in the Parish of Corop temporarily reserved by Orders in Council dated 14th September, 1936, and 9th December, 1913, as sites for Public Recreation and Public

purposes respectively, together with the abutting portion of the permanent reserve around Lake Cooper and known as the "Lake Cooper Reserves".—(Corres. Rs.4610, Rs.5427.)

"ROSEBUD PUBLIC PARK AND RECREATION RESERVE."

Christopher John Martin, in the place of Raymond Harold Bolle (resigned), as a member of the Committee of Management for a period ending 14th November, 1963, of so much of the Public Park and Recreation Reserve at Rosebud permanently reserved by Order in Council dated the 13th December, 1927, as is indicated by red colour on plan marked W/19.1.59, attached to Lands Department correspondence Rs.3569.—(Corres. Rs.3569.)

"MT. BRUNO RECREATION RESERVE."

Harold Herbert Jones, Maurice Albert Raymond Webb, Paul Griffiths, Raymond William Irvine, Alan Belcher, Arthur William Nicol, John H. Sammon, Kenneth R. Gibson, Albert Irvine Martin and Ralph Waldo Jones as a Committee of Management for a period of three (3) years of the land temporarily reserved by Order in Council dated 17th September, 1930, as a site for Public Recreation in the Parish of Taminick and known as the "Mt. Bruno Recreation Reserve".—(Corres. Rs.4044.)

"LAMPLOUGH RECREATION RESERVE."

Benjamin Curtis, William John Curtis, Reginald Harvey, Archie Gorrier Fernandes and Arthur Edward Allan as a Committee of Management for a period of three (3) years of the land temporarily reserved by Order in Council dated the 5th May, 1896, as a site for Public Recreation in the Parish of Glenmona and known as the "Lamplough Recreation Reserve".—(Corres. Rs.4772.)

"SANDY CREEK RECREATION AND WATER SUPPLY RESERVE."

Jack Muntz Stuart, Edward Wright, Daniel Moore, Alan James Cook, Reginald John I'Anson, Brian Paul Gornsey and Desmond Kennedy O'Neill as a Committee of Management for a period of three (3) years of the land temporarily reserved by Order in Council dated 31st March, 1930, as a site for Public Recreation and Water Supply in the Parish of Gundowring and known as the "Sandy Creek Recreation and Water Supply Reserve".—(Corres. Rs.3981.)

"PUBLIC HALL RESERVE" AT WYCHEPROOF.

Ivan Maxwell Howat, Allan Pym, Kenneth George Shugg, James Milburn, Archie Roy Reddie, as a Committee of Management for a period of three years of the land temporarily reserved by Order in Council dated the 20th July, 1925, as a site for a Public Hall in the Parish of Bunguluke, Town of Wycheproof and known as the "Wycheproof Scouts' Hall Reserve".—(Corres. Rs.3138.)

"ECHUCA SWIMMING POOL RESERVE."

The Council of the Borough of Echuca as a Committee of Management of the land in the Township of Echuca, Parish of Echuca North, temporarily reserved by Order in Council dated the 30th April, 1957, as a site for a Swimming Pool, and known as "Echuca Swimming Pool Reserve".—(Corres. Rs.7548.)

"WOOD WOOD RECREATION RESERVE."

Alexander Robert Algie, Henry A. Hewetson, John Michael Ansell, Albert B. Curran, Maxwell L. Irvin as a Committee of Management for a period of three (3) years of the land temporarily reserved by Order in Council dated the 18th January, 1909, as a site for Public Recreation in the Township of Woort Woort, and known as the "Wood Wood Recreation Reserve".—(Corres. Rs.1716.)

"BRIGHT RECREATION RESERVE."

Reginald George Butler, Ronald Gordon Sibley, Harry Hargreaves, Alfred Albert Weston, Alfred William Bartlett, Edward James Lester, Richard George Eddy, Samuel Frank Bolitho, Brian Keith Morrison and Howard George Haymes as a Committee of Management for a period of three (3) years of the land temporarily reserved by Orders in Council dated the 29th June, 1891, 6th May, 1913, 10th January, 1924, and 16th November, 1936, as sites for

Public Recreation and Show Yards, in the Parish of Bright, and known as the "Bright Recreation Reserve".—(Corres. Rs.790.)

"MOLESWORTH RECREATION RESERVE."

David Clarence Ridd, Patrick James Mahoney, Thomas Morton Jeffery, Ian Stuart Tyson, John Hilliard Sinclair, William Robert Morris and Geoffrey Robert Coldham as a Committee of Management for a period of three (3) years of the land temporarily reserved by Order in Council dated the 12th November, 1902, as a site for Public Recreation, in the Township of Molesworth, together with the adjoining permanent reserve along the Goulburn River, and known as the "Molesworth Recreation Reserve".—(Corres. Rs.1701.)

"TARWIN RUBBISH DEPOT."

The Council of the Shire of Woorayl as a Committee of Management of the land in the Parish of Tarwin temporarily reserved by Order in Council dated the 17th July, 1962, as a site for a Rubbish Depot.—(Corres. Rs.8142.)

"BOBINAWARRAH MEMORIAL HALL RESERVE."

Lindsay McDonald Simpson, John Kenneth Gibb, Ian Francis Simpson, Norman Francis Gibb, David Lewis Honeybun, Charles Arthur Charlton, Roy Humphrey, Tom William Wadley, Clarence McAleice as a Committee of Management for a period of three (3) years of the land temporarily reserved by Order in Council dated the 7th April, 1925, as a site for a Public Hall in the Parish of Moyhu, and known as the "Bobinawarrah Memorial Hall".—(Corres. Rs.3097.)

"GISBORNE MECHANICS' INSTITUTE RESERVE."

George Herbert Worcester, Augustus McKim, Ulick Lord Daly, Keith Vanwell Robinson as a Committee of Management for a period of three (3) years of the land set apart on the 21st March, 1859, and 15th December, 1899, as a site for a Mechanics' Institute at Gisborne, and known as the "Gisborne Mechanics' Institute Reserve".—(Corres. Rs.2907.)

"PURA PURA PUBLIC HALL AND RECREATION RESERVES."

Russell George Harrison, Norman Douglass Smith, Leonard Andrew Gleghorn, David Lyall Lade, William James Blomeley, Arthur Clement Matthews, Kelvin Ashton Smith, Leslie William John Rowe, William Gardiner Trewin as a Committee of Management for a period of three (3) years of the land in the Township of Pura Pura temporarily reserved as sites for Public Hall and Public Recreation by Orders in Council of the 6th March, 1956, and known as the "Pura Pura Public Hall and Recreation Reserves".—(Corres. Rs.4728, Rs.6248.)

"THORPDAL SOUTH PUBLIC HALL."

Robert William Bell, Max Campbell Murphy, James Gordon McDonald Manley, Ronald Darryl Wilson, William Walter Willis, Lloyd Mervyn Colls, John Frederick Maurice Lloyd, Geoffrey James Jackson, Kenneth Walter Colls, Frederick Benham Moore and Edward Alexander Guy as a Committee of Management for a period of three (3) years of the land in the Parish of Moe temporarily reserved by Order in Council dated the 26th June, 1962, as a site for a Public Hall, and known as the "Thorpdale South Public Hall".—(Corres. Rs.7854.)

"SAN REMO FORESHORE RESERVE."

Leonard John Bagley, Jack Vorweg, Alan Hunter Carson, Albert Augustus Johnson, Colin Andrew Connop, Kenneth John Turton, Ivan Hayhow, Thomas Arnold Chadwick and Walter Ernest Pocock as a Committee of Management for a period of three (3) years of the land in the Township of San Remo reserved for Public purposes as is indicated by red colour on plan S.R./22-1-35 attached to Lands Department correspondence Rs.3972 and known as the "San Remo Foreshore Reserve".—(Corres. Rs.3972.)

"BONEGILLA CAMPING RESERVE."

The Council of the Shire of Wodonga as a Committee of Management of the reserved Crown land in the Parish of Bonegilla shown bordered red on plan B/10-8-62, attached

to Lands Department correspondence Rs.4742, and known as the "Bonegilla Camping Reserve".—(Corres. Rs.4742.)

This appointment is in lieu of all prior appointments which are hereby revoked.

"QUEENSCLIFF RECREATION RESERVE."

William Robert Thomson, in the place of Robert Harley Goodall (deceased), as a member of the Committee of Management for a period ending the 19th December, 1963, of the land in the Township of Queenscliff, Parish of Paywit, permanently reserved by Order in Council of 30th March, 1931, as a site for the Recreation of the People and known as the "Queenscliff Recreation Reserve".—(Corres. Rs.4111.)

"COONOOER BRIDGE MEMORIAL AND RECREATION RESERVE."

Frank Oswald Sanderson, Lewis Williams, Ian Watts, Russell Reid, Lloyd Watts, John Postlethwaite, Francis John Postlethwaite, Donald Ewen Pritchard, Oswald Williams and John W. Hodgson as a Committee of Management for a period of three (3) years of the land temporarily reserved by Orders in Council dated the 25th October, 1927, and 6th September, 1934, for Public Recreation in the Parish of Coonooer East, known as the "Coonooer East Recreation Reserve", also of the land temporarily reserved by Order in Council dated 25th July, 1922, as a site for Recreation purposes in the Township of Coonooer and known as the "Memorial Reserve" at Coonooer Bridge.—(Corres. Rs.3562, Rs.2803.)

"KERANG MUNICIPAL PURPOSES RESERVE."

The Council of the Shire of Kerang as a Committee of Management of the land in the Parish of Kerang, temporarily reserved by Order in Council dated the 17th July, 1962, as a site for Municipal purposes.—(Corres. Rs.8138.)

"KURTING RECREATION RESERVE."

David A. Stewart, Samuel David Roberts, Charles West Wilson, William Charles Roberts, Edward F. T. Wilson, Allan Burge Wilson and Keith Edward Wilson as a Committee of Management for a period of three (3) years of the land temporarily reserved by Order in Council dated 30th June, 1896, as a site for Public Recreation in the Parish of Kurting and known as the "Kurting Recreation Reserve".—(Corres. Rs.1977.)

"BARWON HEADS PUBLIC PURPOSES AND RECREATION RESERVE."

Leopold Gotley Frost, Keith Robert MacNaughton, Colin Sampson Benham, Wesley Harold Lake, Norman Lawrence Goddard, Terrence Michael O'Brien and Herbert Alfred Siddle as a Committee of Management for a period ending the 15th February, 1964, of the land in the Parish of Coneyware temporarily reserved by Order in Council dated the 17th July, 1962, as a site for Public purposes and Recreation and known as the "Barwon Heads Public Purposes and Recreation Reserve".—(Corres. Rs.8149.)

"TAGGERTY MECHANICS' INSTITUTE AND FREE LIBRARY RESERVE."

Peter William Kerr, Harold Birtchnell, John Rogerson Hall, Harold Eric Tonkin, Elva Jean Beatty, John Boundy, Norman Leslie Williamson, Pamela Birtchnell, Eileen Florence Mary Walker, Ronald E. Bond, William Charles Lakin and Thomas Edgar Sharrock as a Committee of Management for a period of three (3) years of the land temporarily reserved by Order in Council dated the 17th May, 1898, as a site for a Mechanics' Institute and Free Library in the Township of Taggerty and known as the "Taggerty Mechanics' Institute and Free Library".—(Corres. Rs.4795.)

"CLAYTON (SPRINGS-ROAD) RECREATION RESERVE."

The Council of the City of Oakleigh as a Committee of Management of the land temporarily reserved by Orders in Council dated the 30th January, 1923, and the 17th July, 1962, as sites for Recreation purposes in the Parish of Mordialloc at Clarinda, and together known as the "Clayton (Springs-road) Recreation Reserve".—(Corres. Rs.2690.)

This appointment is in lieu of all previous appointments in respect of the said land which are hereby revoked.

"THOONA RECREATION RESERVE."

Harold H. Jones, Albert I. Martin, Alan Belcher, James Alexander Irvine, Arthur Martin Irvine, Kenneth R. Gibson and John H. Sammon as a Committee of Management for a period of three (3) years of the land temporarily reserved by Order in Council dated the 11th October, 1880, as a site for Cricket and other purposes of Public Recreation in the Village of Thoona, and known as the "Thoona Recreation Reserve".—(Corres. Rs.2368.)

"DOUGLAS MECHANICS' INSTITUTE RESERVE."

Reginald Eric Hair, Geoffrey Bruce Hobbs, Ken Kowarik, Robert Shields, Neville Hobbs, Geoffrey Stewart and Oliver Leslie Shrive as a Committee of Management for a period of three (3) years of the land in the Township of Kerrareek (Douglas) temporarily reserved by Order in Council of the 6th February, 1903, as a site for a Mechanics' Institute, and known as "Douglas Mechanics' Institute Reserve".—(Corres. Rs.3070.)

"YARRAWONGA PUBLIC RECREATION RESERVE."

The Council of the Shire of Yarrawonga as a Committee of Management of the land in the Parish of Yarrawonga temporarily reserved by Order in Council dated the 10th July, 1962, as a site for Public Recreation, and known as the "Yarrawonga Public Recreation Reserve".—(Corres. Rs.8148.)

"RESERVE FOR PUBLIC RECREATION IN THE TOWNSHIP OF WILLIAMSTOWN."

The Council of the Town of Williamstown as a Committee of Management of the land temporarily reserved by Order in Council dated the 10th July, 1962, as a site for Public Recreation, said land being in the Township of Williamstown.—(Corres. Rs.2076.)

In witness whereof the common seal of the Board of Land and Works was hereunto affixed this sixteenth day of August, One thousand nine hundred and sixty-two, in the presence of—

(SEAL) KEITH TURNBULL, President.
F. KLENNER, Member.

TENDERS—PUBLIC WORKS DEPARTMENT

TENDERS will be received at this Department's Head Office, Treasury-place, Melbourne, until **TEN** a.m. on the Tuesdays, and for the purposes under mentioned.

Particulars may be learnt at the Department and also at places shown in parentheses.

W.O. means Inspector of Works Office; P.S.—Police Station; T.S.—Technical School; H.E.S.—Higher Elementary School; S.S.—State School; H.S.—High School; C.S.—Consolidated School.

Tenders should be submitted on the Department's printed Tender Form and will not be received by telephone. All tenders must be on a "Firm Tender" basis. The Board of Land and Works will not necessarily accept the lowest or any tender.

Tenders to be addressed to the Hon. the Commissioner of Public Works, and envelope containing tender to be marked "Tender for _____, closing Tuesday, _____".

NOTE.—No preliminary deposit is to be lodged with any tender, but a deposit in accordance with the prescribed Schedule may be required from each successful tenderer.

Tuesday, 4th September, 1962.

Apollo Bay.—Erection of Domestic Arts Wing, Consolidated School. (W.O., Camperdown and Geelong; C.S., Apollo Bay.)

Apollo Bay.—Electrical installation, new Domestic Arts Wing and Boiler Room, and wiring of heaters in existing class-rooms, Consolidated School. (W.O., Warrnambool and Geelong; C.S., Apollo Bay.)

Apollo Bay.—Supply and installation of heating and hot-water service systems, Consolidated School.

Ararat.—Supply and fix stage curtains, Mental Hospital. (W.O., Ararat and Ballarat.)

Ararat.—Supply and delivery and placing in position on site of potato peeler for kitchen to Wards 12 and 13, Mental Hospital.

Ballarat.—Repairs to various fireplaces, Mental Hospital. (W.O., Ballarat.)

Ballarat.—Electrical installation, new school, Special S.S. 4762. (W.O., Ballarat.)

Ballarat.—Erection concrete veneer Special Primary School, S.S. 4762. (W.O., Ballarat.)

Ballarat.—Supply, delivery, installation and testing of plenum heating and hot-water services, Special S.S. 4762. (W.O., Ballarat.)

Bell Park.—Erection of two shelter sheds and attached store, High School. (W.O., Geelong.)

Bonegilla.—Internal and external renovations to residence, buildings, S.S. 1749. (W.O., Wangaratta; S.S., Bonegilla.)

Carlton.—Various alterations, additions and renovations, S.S. 2365.

Carlton.—Internal renovations to Art Block, Melbourne Teachers' College, Grattan-street.

Charlton.—Connexion of residence, Watson-street, to septic tank, Soil Conservation Authority. (W.O., Bendigo.)

Childers.—Resiting and additions to toilets, and septic tank installation, S.S. 2350. (W.O., Warragul; S.S., Childers.)

Drummond.—Repairs and painting to school and residence, S.S. 1848. (W.O., Kyneton; S.S., Drummond.)

Fairholm.—New out-office block and septic closet installation, S.S. 3972. (W.O., Geelong; S.S., Fairholm.)

Frankston.—Supply, delivery, installation and testing of exhaust systems for welding, Motor Mechanics' Shop and Trade Theory Room, Technical School.

Geelong.—Installation of electric heating and modification to existing electrical installation, "Ariston" Teachers' College Hostel. (W.O., Geelong; Teachers' College Hostel, Geelong.)

Geelong North.—Roofing repairs, external and internal painting, S.S. 1889. (W.O., Geelong and S.S., North Geelong.)

Glenroy.—Painting exterior woodwork and guttering, High School.

Gordon.—Repairs and painting, S.S. 755, and residence. (W.O., Ballarat; S.S., Gordon.)

Hawkesburn.—Demolition of existing canteen and provision of new canteen and store, S.S. 1467.

Kew.—Supply of beds and trolleys, Children's Cottages, Mental Hospital.

Kooroocheang.—Renovations and painting to residence, S.S. 1055. (W.O., Ballarat; S.S., Kooroocheang.)

Kyabram.—Renovations to residence, 26 Union-street, S.S. 2902. (W.O., Shepparton; S.S., Kyabram.)

Lima East.—Septic tank installation, water supply, &c., S.S. 2889. (W.O., Benalla; S.S., Lima East.)

Mallacoota.—Repairs and painting to residence, L.T.C. shelter pavilion and out-office, S.S. 3515. (W.O., Bairnsdale; S.S., Mallacoota.)

Mallacoota.—Construction of toilets, septic tank and water supply installations, S.S. 3515. (W.O., Bairnsdale; S.S., Mallacoota.)

Manangatang.—Alterations, repairs and painting, Police Station. (W.O., Swan Hill; P.S., Manangatang.)

Melbourne.—Electrical installation facilities for Administration Accountancy Building, Royal Melbourne Institute of Technology.

Melbourne.—Alterations, additions and renovations to Building No. 1, for Accountancy and Management, Royal Melbourne Institute of Technology.

Melbourne.—Installation of hot-water service and exhaust fans for new toilet blocks at Administration Accountancy Building, Royal Melbourne Institute of Technology.

Melbourne.—Supply and fitting steel doors, Titles Office.

Melbourne.—Supplying and fixing of bronze windows, doors, curtain walling, glazing and screens, &c., new Latrobe Library, State Library.

Mernda.—Construction of out-offices block for school and septic tanks for school and residence, S.S. 488. (S.S., Mernda.)

Mildura West.—Internal and external renovations, S.S. 3933. (W.O., Mildura.)

Mitcham.—Supply of tubular steel chairs, Special School No. 4871.

Mont Albert.—Renovations and painting, S.S. 3943.

Mont Park.—Supply and installation of draught regulators in flues from boilers in No. 1 Boiler House, Larundel Mental Hospital.

Mont Park.—Supply and installation of exhaust hood over urns in six (6) Female Wards, Larundel Mental Hospital.

Mt. Eliza.—Erection of one shelter pavilion, S.S. 1368. (S.S., Mt. Eliza.)

Myrtleford.—Repairs and painting to residence, Power-street, Consolidated School. (W.O., Benalla; C.S., Myrtleford.)

Mystic Park.—Septic tank installation, S.S. 3366. (W.O., Swan Hill; S.S., Mystic Park.)

Nayook.—Installation of septic tanks, S.S. 3227. (W.O., Warragul; S.S., Nayook.)

Nilma North.—Septic tank installations, S.S. 4428. (W.O., Warragul.)

Northcote.—Internal painting to all buildings, replacements to chalkboards, High School.

Nowa Nowa.—Septic tank installations, &c., S.S. 3738. (W.O., Bairnsdale; S.S., Nowa Nowa.)

Oakleigh.—External repairs and painting, High School. (H.S., Oakleigh.)

Parkdale.—Repairs and painting to cleaner's residence, S.S. 4171.

Preston South.—Internal repairs and painting, S.S. 824.

Riverside.—Erection of shelter pavilion, S.S. 3398. (W.O., Horsham; S.S., Riverside.)

Royal Park.—Electrical installation in Remand Centre for Boys, "Turana", Social Welfare Department.

Royal Park.—Supply, delivery and installation of central heating and hot-water service equipment, Remand Centre for Boys, "Turana", Social Welfare Department.

Scoresby.—Electrical installation in workshops and glass-houses, Horticultural Research Station.

Shepparton.—External repairs and painting to residence, 115 Hayes-street, Technical School. (W.O., Shepparton; T.S., Shepparton.)

Springhurst.—Internal painting and repairs to residence, S.S. 1583. (W.O., Wangaratta; S.S., Springhurst.)

St. Albans.—Site works covering asphaltting, drainage and landscaping, Technical School.

Stanhope South.—New out-offices and septic tank installations, S.S. 4325. (W.O., Shepparton; S.S., Stanhope South.)

St. James.—Renovations and painting, S.S. 2579. (W.O., Benalla; S.S., St. James.)

Tongala.—Electrical installation in new residence, Consolidated School. (W.O., Shepparton and Wangaratta; C.S., Tongala.)

Traralgon.—Erection of chain mesh fencing, Technical School. (Amended specification.) (W.O., Traralgon.)

Traralgon.—External painting and repairs, Day Centre, Mental Hygiene Authority. (W.O., Traralgon.)

Warrion.—Repairs and painting, renewing iron roof and fibrous plastering, S.S. 1308, residence. (W.O., Camperdown; S.S., Warrion.)

West Melbourne.—Manufacture, supply and delivery of six (6) steel roof trusses (Section 5), Government Cool Stores.

West Melbourne.—Supply of timber, Government Cool Stores.

Whittlesea.—Erection of brick veneer residence, office and double garage, Police Station.

Whittlesea.—Electrical installation, office and residence, Police Station.

Wonthaggi.—Erection of two (No. 2) new shelter pavilions, Technical School. (W.O., Korumburra; T.S., Wonthaggi.)

Wooreen.—New out-office block, septic tank and water supply installations, S.S. 3723. (W.O., Korumburra; S.S., Wooreen.)

Yarraville.—Renovations and painting, S.S. 1501.

Yulungah.—Septic tank installation, S.S. 3413. (W.O., Warragul; S.S., Yulungah.)

Tuesday, 11th September, 1962.

Apsley.—Erection of timber residence and attached "A" type Police Office, &c., Police Station. (W.O., Horsham; P.S., Apsley.)

Ararat.—Supply of polishing machines, Mental Hospital.

Ararat.—Renewal of electrical installation in Ward F.8, Female Hospital, Mental Hospital.

Ararat.—Supply and installation of steam heating system in the Engineers' Workshop, Mental Hospital. (W.O., Ballarat; Ararat.)

Balwyn.—Exterior renovations, High School.

Bendigo.—Supply, delivery and placing in position on site of a 20 cub. ft. refrigerator for the Canteen, Technical College. (W.O., Bendigo.)

Berwick.—Repairs and painting, S.S. 40. (S.S., Berwick.)

Bulleen.—Extension of school building by additional six class-rooms, &c., S.S. 4869.

Bulleen.—Electrical installation of six (6) L.T.C. class-room extension, S.S. 4869.

Bulleen.—Plenum heating, extension from six to twelve class-rooms, S.S. 4869.

Carlton.—Electrical installation for renovations, &c. S.S. 2365, Queensberry-street.

Carlton.—Supply and installation of electric sink heaters, Secondary Teachers' College.

Castlemaine.—New external staircase, Technical College. (W.O., Kyneton and Bendigo.)

Coatesville.—Additional entrance and roof alterations, S.S. 4712.

Cranbourne.—Resiting old office, Police Station. (P.S., Cranbourne.)

Donald.—Supply, delivery and placing in position on site of a 20 cub. ft. refrigerator for the canteen, High School.

Dookle.—Supply and delivery of physics demonstration apparatus, Agricultural College.

Echuca.—Supply and delivery of fourteen (14) wall-mounted fans, High School.

Eltham East.—Plenum heating to new six class-room unit, S.S. 4897.

Eltham East.—Electrical installation, new school of six (6) L.T.C. class-rooms, S.S. 4897.

Eltham East.—Erection of six class-room Primary School, S.S. 4897.

Fawkner.—Internal and external repairs and painting, S.S. 3590.

Frankston.—Supply and delivery of workshop equipment, Technical School.

Geelong.—Steel filing cabinets, Teachers' College.

Golden Square.—Additions to out-office block and drinking and washing facilities, S.S. 1189. (W.O., Bendigo; S.S., Golden Square.)

Hawksburn.—Purchase and removal of old timber residence, 5 Cromwell-road, S.S. 1467.

Katamatite.—Erection of prefabricated timber-framed residence and garage, demolition of existing residence and laundry, S.S. 2069. (W.O., Benalla; S.S., Katamatite.)

Kew.—Site work covering the construction of a retaining wall, an access road, a concrete path, drainage works and landscaping for the new Nurses' Home, Children's Cottages, Mental Hospital.

Kew.—Internal and external renovations and repairs to residence, Wills-street Mental Hospital. (Mental Hospital, Kew.)

Lake Tyers.—Erection of shelter pavilion, S.S. 1319. (W.O., Bairnsdale; S.S., Lake Tyers.)

Lexton.—Installation of slow-combustion stove and hot-water service, Police Station and residence. (W.O., Ballarat.)

Lyndale.—Erection of chain-mesh and pipe-post fence, High School. (H.S., Lyndale.)

Maffra.—Renovations, High School. (W.O., Traralgon; H.S., Maffra.)

Malvern.—External and internal repairs and painting to cleaner's residence, Girls' Secondary School.

Malvern.—Internal painting and renovations to Infants' School, S.S. 1604.

Maryborough.—Repairs and painting, S.S. 404. (Amended specification.) (W.O., Maryborough.)

Macleod.—Water reticulation, fittings, valves, sprays, &c., for school ground sporting facilities, High School.

Melbourne.—Purchase and removal of army type hutment, Stamp Duties Office.

Mont Park.—Electrical installation, Medical Officers' Residence, Cresswell Sanatorium. (W.O., Mont Park.)

Mont Park.—Supply and installation of staff location and paging system, Mental Hospital.

Nowa Nowa.—Repairs and painting to residence and school, S.S. 3738. (W.O., Bairnsdale; S.S., Nowa Nowa.)

Ormond.—Alterations and renovations to residence, Special School 4846.

Pascoe Vale.—External repairs and painting, Girls' Secondary School.

Plenty.—Installation of septic tanks and water supply at school and residence, S.S. 4093. (S.S., Plenty.)

Royal Park.—Supply, delivery, installation and testing of refrigeration plant in the Receiving House kitchen, Mental Hospital.

Rutherglen.—Erection of entrance gates and cattle grid, Research Station. (W.O., Wangaratta; Research Station, Rutherglen.)

Springvale.—Connexion to sewer, Police Station. (P.S., Springvale.)

Sunbury.—Erection of shelter pavilion, S.S. 1002.

Trida.—Septic tank and water supply installations, S.S. 3405. (W.O., Korumburra; S.S., Trida.)

Wallacedale North.—Renovations to school and residence, S.S. 3332. (W.O., Warrnambool; S.S., Wallacedale North.)

Warragul.—Supply and delivery of motor mechanics' equipment, Technical School.

Warragul.—Supply and delivery of equipment for the trade wing, Technical School.

West Melbourne.—Re-wiring and improvements to lighting, Painting and Decorating School, Royal Melbourne Institute of Technology (Annexe).

Wonga Park.—Painting and repairs to residence, S.S. 3241.

Tuesday, 18th September, 1962.

Ararat.—Re-lining interior, Senior Medical Officer's residence, Mental Hospital. (W.O., Ararat; Mental Hospital, Ararat.)

Archies Creek.—Toilet block, septic tank, &c., S.S. 3135. (W.O., Korumburra; S.S., Archies Creek.)

Bairnsdale.—Additional room, &c., Residence, Transport Regulation Board. (W.O., Bairnsdale.)

Ballarat.—External painting, Administration Block and Arts Building, School of Mines. (W.O., Ballarat.)

Ballarat.—Repairs and sanding floors, Art School, School of Mines. (W.O., Ballarat.)

Ballarat.—Renewal flooring, &c., Battery Building, School of Mines. (W.O., Ballarat.)

Ballarat.—Repairs and painting, High School. (W.O., Ballarat.)

Bannockburn.—Installation of septic tanks, new toilets and bore water supply, S.S. 932 and Residence. W.O., Geelong; S.S., Bannockburn.)

Beveridge.—Purchase and removal of old residence, S.S. 1476. (W.O., Alexandra.)

Boorhaman North.—New out-office block and septic tank installation, S.S. 2341. (W.O., Wangaratta; S.S., Boorhaman North.)

Burnley Gardens.—Supply of cabinets, drawer units, bench and book trolley, Agriculture Department, Plant Research Laboratory.

Camperdown.—Addition of new store and toilet unit, Court House. (W.O., Camperdown; Geelong.)

Carnegie.—Internal and external painting, S.S. 2897.

Dalyston.—New out-office block, septic tank, &c., S.S. 3376. (W.O., Korumburra; S.S., Dalyston.)

Daylesford.—Supply of general furniture for Home Economics Wing, Technical School. (W.O., Ballarat.)

Dollar.—Renovations and painting to residence, S.S. 3473. (W.O., Korumburra; S.S., Dollar.)

Dookie.—Renovations to residence No. 64, Agricultural College. (W.O., Shepparton; Agricultural College, Dookie.)

Drouin South.—Out-office block and septic tank, S.S. 2313. (W.O., Warragul; S.S., Drouin South.)

Echuca.—New storeroom attached to existing shelter pavilion, High School. (W.O., Shepparton; H.S., Echuca.)

Elmhurst.—Erection of brick veneer residence and office, Police Station. (W.O., Ararat; P.S., Elmhurst.)

Elmhurst.—Electrical installation, office and residence, Police Station.

Kangaroo Flat.—Supply of refrigerator for canteen, Technical School. (W.O., Bendigo.)

Langi Kai Kal.—Erection of new brick switch room, Training Prison. (W.O., Maryborough; Ballarat.)

Macleod.—Construction of Boys' out-office block, additional Girls' out-offices, connexion to sewer, septic tank, &c., S.S. 4246.

Mardan South.—Septic tank and new out-offices, &c., S.S. 3166. (W.O., Korumburra; S.S., Mardan South.)

Marlo.—Septic tank installation, &c., S.S. 3433. (W.O., Bairnsdale; S.S., Marlo.)

Mooroopna North.—General repairs and external painting to all school buildings and provision of new out-offices with septic closets, S.S. 1612. (W.O., Shepparton; S.S., Mooroopna North.)

Neerim.—Septic tank installation of school and residence, S.S. 2666. (W.O., Warragul; S.S., Neerim.)

Numurkah.—Various general repairs, renovations and painting to school buildings, S.S. 2134. (W.O., Shepparton; S.S., Numurkah.)

Overport.—Erection of filter bed, humus tank pump chamber and pump house, S.S. 4780. (S.S., Overport.)

Quambatook.—Renovations, repairs and painting, Group State School 2443. (W.O., Swan Hill.)

Royal Park.—Supply, delivery and placing in position on site of kitchen equipment for the Receiving House kitchen, Mental Hospital.

Shepparton.—Purchase and removal of weatherboard residence, car shelter and detached toilet, Technical School. (W.O., Shepparton.)

Stanhope South.—Renovations to school buildings, S.S. 4325. (W.O., Shepparton; S.S., Stanhope South.)

Swan Reach.—Out-office and woodshed block, septic tanks, &c., S.S. 1631. (W.O., Bairnsdale; S.S., Swan Reach.)

Tarranyurk.—New out-office block, instal septic tank, S.S. 3000. (W.O., Warracknabeal; S.S., Tarranyurk.)

Tylden.—Repairs and painting, S.S. 621. (W.O., Kyneton; S.S., Tylden.)

Vinifera.—Internal and external repairs and painting to school and residence, S.S. 4150. (W.O., Swan Hill; S.S., Vinifera.)

Walpeup.—Internal painting and minor repairs to residences No. 2, No. 3 and No. 6, Agriculture Department, Mallee Research Station. (W.O., Mildura; Research Station, Walpeup.)

Wandong.—Installation of septic tanks and new toilets at school and residence, S.S. 1277. (W.O., Alexandra; S.S., Wandong.)

H. R. PETTY,
Commissioner of Public Works.

Public Works Department,
Melbourne, 28th August, 1962.

PUBLIC SERVICE NOTICES

No. 1232.

Public Service Act 1958, Section 39.

REGULATIONS.—PART IV.—SALARIES AND INCREMENTS.

THE Public Service Board, in pursuance of the powers conferred by the *Public Service Act 1958*, hereby amends its Regulations as shown below:—

FIRST SCHEDULE.

PROFESSIONAL DIVISION.

Amount of Salary Assigned to Offices in Class "A1"

Office.	Yearly Rate of Salary.	
	Minimum.	Maximum.
DEPARTMENT OF LAW	£	
Add— Third Assistant Parliamentary Draftsman ..		2,300

A. GARRAN, Chairman.
V. P. SCULLY, Secretary.

Office of the Public Service Board,
Melbourne, 17th August, 1962.

No. 1233.

Public Service Act 1958, Section 50.

REGULATIONS.—PART IV.—SALARIES AND INCREMENTS.

THE Public Service Board, in pursuance of the powers conferred by the *Public Service Act 1958*, hereby amends its Regulations as shown below:—

SIXTH SCHEDULE.

TEMPORARY EMPLOYEES.

Designations of Positions and Rates of Salaries.

Department and Designation of Position.	Yearly Rate of Salary.		Increments (Annual).
	Minimum.	Maximum.	
DEPARTMENT OF AGRICULTURE.	£	£	
Delete— Gardening Instructor, Burnley Horticultural College	526	574	1 of £32 and 1 of £16

A. GARRAN, Chairman.
V. P. SCULLY, Secretary.

Office of the Public Service Board,
Melbourne, 17th August, 1962.

No. 1234.

Public Service Act 1958, Section 50.

REGULATIONS.—PART IV.—SALARIES AND INCREMENTS.

THE Public Service Board, in pursuance of the powers conferred by the *Public Service Act 1958*, hereby amends its Regulations as shown below:—

SIXTH SCHEDULE.

TEMPORARY EMPLOYEES.

Designations of Positions and Rates of Salaries.

Department and Designation of Position.	Yearly Rate of Salary.		Increments (Annual).
	Minimum.	Maximum.	
DEPARTMENT OF PREMIER.	£	£	
Add— National Parks Authority.			
Technical Officer	760	1,280	0

0 Increments in accordance with the scale of rates of salaries as set out in the Third Schedule to these Regulations.

A. GARRAN, Chairman.
V. P. SCULLY, Secretary.

Office of the Public Service Board,
Melbourne, 13th August, 1962.

PUBLIC SERVICE (PUBLIC SERVICE BOARD) REGULATION 52.—RECLASSIFICATIONS.

THE Public Service Board has raised the classification of the under-mentioned offices as shown, and the Permanent Heads of the Departments have recommended the officers named for appointment.

Office and Present Classification.	Revised Classification.	Duties.	Qualifications.	Officer Recommended for Appointment.		
				Name.	Classification.	Date of Classification.
ADMINISTRATIVE DIVISION.						
LAW DEPARTMENT.						
<i>Office of the Public Trustee.</i>						
Class "B"	Class "B1"	To act as Trust Officer dealing with estates of deceased persons and with agencies and trust estates	A good knowledge of the Public Trustee Act and Regulations and the law affecting the administration of estates of deceased persons, trusts and agencies; ability to administer such estates and experience in the management and conduct of estates and businesses	Alexanderson, H. N.	Class "B"	4.7.58
PROFESSIONAL DIVISION.						
DEPARTMENT OF AGRICULTURE.						
Principal Entomologist, Class "A1" (£2,300)	Class "A1" (£2,425)	To assist the Chief Biologist and Deputy Chief Biologist in supervising investigations and research work of entomologists into insect pest problems and their control. To survey insect pest outbreaks and conduct control campaigns and field demonstrations; to deliver lectures	Bachelor of Agricultural Science. Wide experience in the conduct of research into entomological problems and the control of insect pests. Capacity for original research, experience in the preparation of scientific reports and ability to lecture to primary producers on insect pest control	Hogan, T. W.	Principal Entomologist, Class "A1" (£2,300)	29.6.58
Senior Plant Pathologist, Class "A"	Principal Plant Pathologist, Class "A1" (£2,425)	To assist the Chief Biologist and Deputy Chief Biologist in supervising investigational and research work of plant pathologists into plant disease problems and their control. To conduct research into the control of plant diseases, particularly plant virus diseases; to survey outbreaks, deliver lectures and conduct field demonstrations	Bachelor of Agricultural Science. Wide experience in the conduct of research into plant disease problems and their control, particularly plant virus diseases. Capacity for original research, experience in the preparation of scientific reports, and ability to lecture to primary producers on plant disease control	Stubbs, L. L.	Senior Plant Pathologist, Class "A"	22.4.58
CHIEF SECRETARY'S DEPARTMENT.						
<i>Explosives and Gas Examining Branch.</i>						
Assistant Chief Inspector of Explosives and Assistant Gas Examiner, Class "A"	Class "A1" (£2,175)	To be responsible for the general organization and supervision of the scientific and inspectional work of the branch; to inspect explosives factories and liquified petroleum gas installations; to investigate explosions and fires involving explosives or other dangerous substances; to perform other inspectional and technical duties as directed	A Degree in Science with Chemistry as a major subject or a Diploma of Applied Chemistry from an approved technical college and to be an Associate of the Royal Australian Chemical Institute; special training and experience in explosives factory procedure and in the chemistry, examination and testing of explosives and other hazardous materials; a good knowledge of the Explosives Act, the Gas Regulation Act and the Liquified Petroleum Gas Act and respective regulations	Cobbett, A. M.	Assistant Chief Inspector of Explosives and Assistant Gas Examiner, Class "A"	22.12.58

Appeals against such recommendations should be lodged with the Secretary to the Public Service Board not later than Saturday, the 8th September, 1962.

By order,

Office of the Public Service Board,
Melbourne, 28th August, 1962.

V. P. SCULLY,
Secretary.

PUBLIC SERVICE OF VICTORIA.—VACANCIES.

APPLICATIONS will be received by the Public Service Board up to Wednesday, the 12th September, 1962, from persons employed in the Public Service of Victoria who are eligible and qualified for appointment to the under-mentioned positions.

ADMINISTRATIVE DIVISION.

Assistant Insurance Commissioner, Class "A1", State Insurance Offices, Chief Secretary's Department.

Salary.—£2,600 a year.

Duties.—To undertake such functions and duties in connexion with the Management and control of the two Offices as may be delegated to him, and during the absence of the Insurance Commissioner to manage and control the two Offices on his behalf.

Qualifications.—Administrative and organizing ability; extensive experience in Employers Liability, Workers Compensation and Motor Car Comprehensive and Compulsory Third Party Insurance.

Class "C1", Ararat Mental Hospital, Department of Health.

Yearly Salary.—£960, minimum, £1,060, maximum.

Duties.—To supervise office staff and assist the Secretary.

Qualifications.—Experience in organization of a Mental Hospital, including control of stores, provisions, clothing, &c., and artisan activities; a good knowledge of the Mental Hygiene Acts and Public Service Acts and the Regulations; ability to control staff.

Class "C1", Local Government Department.

Yearly Salary.—£960, minimum; £1,060, maximum.

Duties.—To examine the by-laws submitted by municipalities for approval; to deal with applications for road deviations and the proclamation of public highways; to draft correspondence and prepare Orders-in-Council arising out of the administration of the various Acts administered in the Department; to supervise the checking of accounts submitted by municipalities.

Qualifications.—Ability to draft correspondence; a knowledge of the Local Government Acts and other relevant Acts is desirable.

Class "C", Office of the Chief Commissioner of Police, Chief Secretary's Department. (Two vacancies.)

Yearly Salary.—£710, minimum; £860, maximum.

Position No. 1.

Duties.—To examine and register claims for miscellaneous expenses; to assist in the preparation of accounts to be paid by the Treasury; to deal with and record applications for furniture removals on transfer.

Qualifications.—A knowledge of the Public Accounts and Stores Regulations. A knowledge of the Police Regulation Acts and Regulations, the Determinations of the Police Classification Board and the organization and procedure of the Police Department is desirable.

Position No. 2.

Duties.—To be Secretary to the Committee of Management of the Police College; to order supplies and deal with correspondence, accounts and records relating to the domestic management of the College.

Qualifications.—Experience in the conduct of correspondence and preferably in the preparation of agenda and financial statements. A knowledge of the organization of the Police Department is desirable.

NOTE.—Separate applications must be submitted for the above positions.

Class "C", Department of Crown Lands and Survey.

Yearly Salary.—£710, minimum; £860, maximum.

Duties.—To examine claims for subsidies in respect of fumigants, poisons and weedicides, and deal with correspondence and keep records; to check chargings for hire of departmental equipment and expenses claims of field staff; to keep records of employees' leave.

Qualifications.—Experience in correspondence and accounts; a knowledge of the Land Acts and the *Vermin and Noxious Weeds Act 1958* and Regulations is desirable.

Class "C", Public Works Department.

Yearly Salary.—£710, minimum; £860, maximum.

Duties.—To examine and pass claims in respect of minor contracts.

Qualifications.—A knowledge of the Public Accounts and Stores Regulations 1958 and preferably experience in dealing with contractors' claims.

PROFESSIONAL DIVISION.

Examiner of Titles, Class "A1", Office of Titles, Law Department.

Salary.—£2,600 a year.

Qualifications.—A barrister and solicitor of the Supreme Court of Victoria with satisfactory practical experience in conveyancing.

Deputy Director of Fisheries and Wildlife, Class "A1", Fisheries and Wildlife Branch, Chief Secretary's Department.

Salary.—£2,300 a year.

Duties.—To assist the Director in the direction and administration of the Branch.

Qualifications.—A Degree in Biological Science of an approved university with post-graduate experience in research, conservation, and management in relation to the fish and wildlife resource; a good knowledge and experience of the organization and functions of the Branch.

Executive Research Officer, Class "B1", Fisheries and Wildlife Branch, Chief Secretary's Department.

Yearly Salary.—£1,630, minimum; £1,770, maximum.

Duties.—To assist in the direction of research and in the administration of the research activities of the Branch and the editing of research publications; to attend to correspondence concerned with the management of the fisheries and wildlife research; other duties as directed.

Qualifications.—An appropriate University Degree, experience in the fisheries or wildlife fields; organizing and administrative ability.

Supervisor of Scaffolding Inspection, Class "B1", Local Government Department.

Yearly Salary.—£1,630, minimum; £1,770, maximum.

Duties.—To act as Chairman of the Scaffolding Regulations Committee; to inspect and report as to the manner in which municipal councils administer Part 43 of the Local Government Act; to determine appeals regarding adequacy of scaffolding; to modify the application of Regulations in special cases and to perform other duties connected with scaffolding Regulations.

Qualifications.—A Degree or Diploma in Civil Engineering, or Certificate of Qualification as Municipal Engineer or other equivalent qualification, preferably with experience in structural work.

Lecturer in Agriculture, Longerenong Agricultural College, Classes "C2"—"B", Department of Agriculture.

Yearly Salary.—£1,170, minimum; £1,500 maximum.

Duties.—To teach appropriate components of the subjects of Agriculture and Animal Husbandry and at least two of the related science subjects, to share house duties and perform other duties as required.

Qualifications.—A University degree in Agricultural Science; training and experience in teaching is desirable.

NOTE.—Accommodation is available for a single man only.

Field Officer, Class "C1", Free Library Service Board, Chief Secretary's Department.

Salary.—£960, minimum; £1,060, maximum.

Duties.—To carry out library surveys of Municipalities and prepare reports on the establishment of Municipal Library Services; to inspect Municipal Libraries which are subsidised by the Board; to attend Council Meetings as required.

Qualifications.—A good knowledge of, and the ability to advise on standard library practice and procedure; to have passed the Registration Certificate examination of the Library Association of Australia or equivalent; alternatively to hold a University Degree in an appropriate course, and to have passed the Preliminary Certificate examination of the Library Association of Australia; preferably some experience in Municipal Library work.

Clerk of Courts, Grade III, Class "C", Courts Branch, Footscray, Law Department.

Yearly Salary.—£710, minimum; £860, maximum.

Qualifications.—As prescribed by Public Service (Public Service Board) Regulation 58.

Cadet Valuer, Class "D", Taxation (Land Tax) Office, Treasury.

Yearly Salary.—£490, minimum; £610, maximum.

Duties.—To assist valuers in field and office work in connexion with the valuation of properties for State Land Tax, Probate Duty and Stamp Duty purposes.

Qualifications.—The School Leaving Certificate or equivalent qualification (if not a member of the Administrative Division). A general knowledge of the Land Tax Act; competent to make simple plans of buildings and farm holdings.

NOTE.—The successful applicant must be prepared to undertake a course of study for the examination prescribed by the Commonwealth Institute of Valuers for admission or by the Valuers' Qualification Board. Preference will be given to applicants who have passed subjects for these examinations.

TECHNICAL AND GENERAL DIVISION.

Draughting Assistant, Grades IV. to I., Public Works Department.

Yearly Salary.—£430, minimum; £846, maximum.

Duties.—To prepare designs, details, estimates and specifications of modern furniture and fittings.

Qualifications.—A competent draughtsman conversant with furniture manufacturing methods and capable of preparing designs, details and working drawings for school and office furniture.

Youth Officer (Male), Senior, Social Welfare Branch, Youth Welfare Division, Chief Secretary's Department.

Yearly Salary.—£542, minimum; £574, maximum.

Duties.—Under direction, to control a section of the Youth Training Centre at "Turana", Royal Park.

Qualifications.—A good knowledge of modern methods in youth care; ability to conduct training programmes and group activities for trainees and to apply instructions relating to care and treatment of trainees. Experience in the supervision of staff.

NOTE.—The salary rates quoted above do not include the additional amount which is payable under Regulation 74 of the Board's Regulations.

By order,

V. P. SCULLY,
Secretary.

Office of the Public Service Board,
Melbourne, 28th August, 1962.

PUBLIC SERVICE OF VICTORIA.—VACANCIES.

DEPARTMENT OF HEALTH. MENTAL HYGIENE BRANCH.

TECHNICAL AND GENERAL DIVISION.

APPPLICATIONS will be received by the Public Service Board up to Wednesday, the 19th September, 1962, from persons employed in the Public Service of Victoria, who are eligible and qualified for appointment to the under-mentioned positions.

Assistant Head Nurse (Male), Royal Park Receiving House.

Yearly Salary.—£750, minimum; £798, maximum.

Duties.—To assist Principal Male Nurse or Head Nurse (Male) in management of Male Division, and to prepare leave sheets and other records as directed; to relieve senior officers as required, and to give lectures to Student Nurses.

Qualifications.—A current practising certificate for Mental Nursing, ability to direct and control staff and patients, and to keep records.

Cook (Male), Grade I, Kew Cottages.

Yearly Salary.—£526, minimum; £558, maximum.

Duties.—To be in charge of the kitchen and staff therein.

Qualifications.—A competent cook with experience of large quantity preparation and cooking of food-stuffs, and ability to control a staff of cooks.

Electrical Mechanic. (Two vacancies).

Yearly Salary.—£510, minimum; £558, maximum.

Position No. 1.—Beechworth Mental Hospital.

Duties.—Under the Engineer to maintain all electrical installations, undertake minor installations, and assist the Engineer generally.

Qualifications.—An "A" Grade wiring licence.

Position No. 2.—Repatriation Mental Hospital, Bundoora.

Duties.—To maintain wiring and electrical equipment including boilers, motors, cookers, urns, radiators, toasters, &c.; to undertake minor electrical installations.

Qualifications.—An "A" Grade wiring licence.

NOTE.—Separate applications must be submitted for the above positions.

Gardener, Grade III, Ararat Mental Hospital.

Yearly Salary.—

Junior—Under 16 years of age—£140;
at 16 years of age—£179;
at 17 years of age—£197;
at 18 years of age—£210;
at 19 years of age—£267;
at 20 years of age—£316.

Adult—£398, minimum; £414, maximum.

Duties.—To carry out general gardening operations in the ornamental grounds.

Qualifications.—Experience in the care of trees, shrubs, hedges and lawn, and in raising and planting out flower seedlings.

NOTE.—An officer shall not be paid a salary in excess of £398 a year unless he has passed the examination prescribed in Public Service (Public Service Board) Regulation 84 (b) 11.

NOTE.—The salary rates quoted above do not include the additional amount which is payable under Regulation 74 of the Board's Regulations.

By order,

V. P. SCULLY,
Secretary.

Office of the Public Service Board,
Melbourne, 28th August, 1962.

PUBLIC SERVICE OF VICTORIA.

SPEED TESTS FOR SHORTHAND WRITERS AND TYPISTS (FEMALE).

AT the tests held on the 18th August, 1962, the under-mentioned candidates passed at the required standards:—

TEST AT 120 WORDS PER MINUTE.

DEPARTMENT OF AGRICULTURE.

Moir, Janet Aitken.

CHIEF SECRETARY'S DEPARTMENT.

Fisheries and Wildlife Branch.

Thatcher, Lorraine.

TEST AT 100 WORDS PER MINUTE.

CHIEF SECRETARY'S DEPARTMENT.

Chief Secretary's Office.

Jackson, Lauren.

Fisheries and Wildlife Branch.

Minicz, Eileen Cecilia (Mrs.).

LAW DEPARTMENT.

Parliamentary Draftsman's Office.

Denner, Gladys Eleanor (Mrs.).

Office of the Public Trustee.

Cupples, Alison Judith,
Hewish, Marlene Jeanette.

PUBLIC WORKS DEPARTMENT.

Shiel, Patricia Catherine.

By order,

V. P. SCULLY,
Secretary.

Office of the Public Service Board,
Melbourne, 27th August, 1962.

PRIVATE ADVERTISEMENTS**CITY OF BRUNSWICK.**

LOAN No. 48.

Notice of Intention to Borrow the Sum of £15,000 for Permanent Works and Undertakings.

NOTICE is hereby given that the Council of the City of Brunswick proposes to borrow the sum of £15,000 on the credit of the municipal revenues of the Mayor, Councillors and Citizens of the said City, such sum to be raised by the grant of a mortgage, in accordance with the provisions of the *Local Government Act 1958*.

1. The maximum rate of interest that may be paid is 5½ per cent. per annum.

2. The purpose for which the loan is to be applied is—

Drainage, alteration to mains and services and reconstruction in the following streets:—

Tinning-street;
Blyth-street, Sydney-road to Lygon-street;
Albion-street, west of Melville-road;
Weston-street, Lygon-street to John-street;
Moreland-road, west of Melville-road.

3. The period of the loan shall be ten years.

4. The moneys borrowed shall be repayable by providing out of the municipal fund twenty half-yearly instalments of approximately £985 1s. 6d. each, including principal and interest, on the 1st day of December and the 1st day of June, during the currency of the loan. The first instalment shall be payable on the 1st day of June, 1963.

5. Such moneys shall be repayable at the State Savings Bank of Victoria, Melbourne.

The plans and specifications and the estimate of the cost of the proposed works and a statement showing the proposed expenditure of the moneys to be borrowed, are open for inspection at the office of the Council, Town Hall, Sydney-road, Brunswick.

Dated 29th August, 1962.

2423 H. W. FOLETTA, Town Clerk.

CITY OF BRUNSWICK.

LOAN No. 49.

Notice of Intention to Borrow the Sum of £35,000 for Permanent Works and Undertakings.

NOTICE is hereby given that the Council of the City of Brunswick proposes to borrow the sum of £35,000 on the credit of the municipal revenues of the Mayor, Councillors and Citizens of the said City, such sum to be raised by the grant of a mortgage, in accordance with the provisions of the *Local Government Act 1958*.

1. The maximum rate of interest that may be paid is 5½ per cent. per annum.

2. The purpose for which the loan is to be applied is:—

Drainage, alteration to mains and services and reconstruction in the following streets:—

Tinning-street;
Blyth-street, Sydney-road to Lygon-street;
Albion-street, west of Melville-road;
Weston-street, Lygon-street to John-street;
Moreland-road, west of Melville-road.

3. The period of the loan shall be fifteen years.

4. The moneys borrowed shall be repayable by providing out of the municipal fund 30 half-yearly instalments of approximately £1,728 9s. 2d. each, including principal and interest, on the 1st day of December and the 1st day of June, during the currency of the loan. The first instalment shall be payable on the 1st day of June, 1963.

5. Such moneys shall be repayable at the Commonwealth Savings Bank of Australia, Melbourne.

The plans and specifications and the estimate of the cost of the proposed works and a statement showing the proposed expenditure of the moneys to be borrowed, are open for inspection at the office of the Council, Town Hall, Sydney-road, Brunswick.

H. W. FOLETTA, Town Clerk.

Dated 29th August, 1962.

2446

Local Government Act 1958.

CITY OF HEIDELBERG.

NOTICE TO ALL WHOM IT MAY CONCERN.

WHEREAS the Council of the municipality of the City of Heidelberg, in the State of Victoria, deems it expedient to execute a certain work or undertaking for

the purpose of deviating Somers-avenue and subdividing the surplus land, for the purposes whereof it is in the opinion of the said Council necessary and desirable that the said Council exercise its power of taking land compulsorily within the municipal district of the said Council, as provided by the *Local Government Act 1958*, and the said Council has caused its Surveyor to prepare plans of the said work or undertaking as are necessary and in which are expressed the nature and extent of such work or undertaking and the exact site and admeasurements thereof and on and through what land the said work or undertaking is proposed to be placed and the names of the owners or reputed owners, lessees or reputed lessees and the occupiers of such land so proposed to be taken so far as known and the said plans so prepared have been approved by the said Council.

In pursuance of the provisions of the *Local Government Act 1958*, the said Council doth hereby publish and give notice that the description shortly of the purport of the said work or undertaking is as follows:—

The deviation of Somers-avenue and the subdivision of the surplus land pursuant to a scheme under section 605 of the *Local Government Act 1958*, and approved by the Governor in Council on 8th November, 1960, and the land which it is necessary and desirable to take compulsorily is—

(a) All those pieces of land being lots 68, 71 and 72 on plan of subdivision No. 6650 lodged in the Office of Titles and being the whole of the land more particularly described in certificates of title, volume 4390, folio 812, and volume 5142, folio 326.

(b) All those pieces of land being lots 1 to 10, both inclusive, on plan of subdivision No. 24258 lodged in the Office of Titles and being the whole of the land more particularly described in certificates of title, volume 8056, folio 224, volume 7762, folio 191, volume 8214, folio 268, and volume 8130, folio 195.

(c) All those pieces of land being part of lots 60, 61, 62 and 63 on plan of subdivision No. 12086 and being part of the land more particularly described in certificates of title, volume 6978, folio 563, volume 6978, folio 561, volume 6978, folio 564, and volume 6978, folio 562.

And the said Council doth hereby give further notice that the said plans are deposited at the office of the said Council, Town Hall, Ivanhoe, and are there open for inspection and perusal on all days and between the hours the Municipal Office is appointed to be open for the space of 40 clear days from the date of the publication of this notice in the *Government Gazette* and the said Council doth hereby call upon all persons interested in or affected by the said proposed work or undertaking to set forth in writing addressed to the said Council or the Town Clerk thereof, at the Town Hall, Ivanhoe, within 40 clear days from the date of the publication of this notice as aforesaid all objections which they may have to the said work or undertaking.

Dated this 17th day of August, 1962.

The common seal of the Mayor, Councillors and Citizens of the City of Heidelberg was hereto affixed by me—

F. PHILLIPS, Town Clerk,

in the presence of—

(SEAL) CHARLES A. MARTIN, Mayor.

2430 R. W. GLEESON, Councillor.

Local Government Act 1958.

CITY OF HEIDELBERG.

NOTICE TO ALL WHOM IT MAY CONCERN.

WHEREAS the Council of the municipality of the City of Heidelberg, in the State of Victoria, deems it expedient to execute a certain work or undertaking for the purpose of providing an easement, for the purposes whereof it is in the opinion of the said Council necessary and desirable that the said Council exercise its power of taking land compulsorily within the municipal district of the said Council, as provided by the *Local Government Act 1958*, and the said Council has caused its Surveyor to prepare plans of the said work or undertaking as are necessary and in which are expressed the nature and extent of such work or undertaking and the exact site and admeasurements thereof and on and through what land the said work or undertaking is proposed to be placed and the names of the owners or reputed owners, lessees or reputed lessees and the occupiers of

such land so proposed to be taken so far as known and the said plans so prepared have been approved by the said Council.

In pursuance of the provisions of the *Local Government Act 1958*, the said Council doth hereby publish and give notice that the description shortly of the purport of the said work or undertaking is as follows:—

The provision of an easement 6 feet wide adjacent to and within the eastern boundary of lot 112, Nicholls-street, and lot 134, Skye-street (L.P. 9618), Macleod, for the transmission of electric energy.

And the said Council doth hereby give further notice that the said plans are deposited at the office of the said Council, Town Hall, Ivanhoe, and are there open for inspection and perusal on all days and between the hours the Municipal Office is appointed to be open for the space of 40 clear days from the date of the publication of this notice in the *Government Gazette* and the said Council doth hereby call upon all persons interested in or affected by the said proposed work or undertaking to set forth in writing addressed to the said Council or the Town Clerk thereof, at the Town Hall, Ivanhoe, within 40 clear days from the date of the publication of this notice as aforesaid all objections which they may have to the said work or undertaking.

Dated this 17th day of August, 1962.

The common seal of the Mayor, Councillors and Citizens of the City of Heidelberg was hereto affixed by me—

F. PHILLIPS, Town Clerk,

in the presence of—

(SEAL) CHARLES A. MARTIN, Mayor.
R. W. GLEESON, Councillor.

2431

CITY OF HEIDELBERG.

LOAN No. 109.

Construction of Private Street.

NOTICE is hereby given that at the meeting of the Council of the City of Heidelberg held at the Town Hall, Ivanhoe, on 23rd July, 1962, the said Council did agree to the following Resolution, that is to say:—

“That the Council do by Special Order and it does hereby resolve to borrow the sum of £15,000 by the grant of a mortgage on the credit of the Mayor, Councillors and Citizens of the City of Heidelberg, in accordance with the provisions of the *Local Government Act 1958*, and amendments.

The rate of interest to be paid shall be £5 10s. per centum per annum and the said loan shall be liquidated by twenty half-yearly repayments of principal, together with interest from time to time accruing due on so much thereof as is unpaid at the Australia and New Zealand Bank Limited, Greensborough.

The purpose for which the said loan shall be applied is for the construction of a private street under the provisions of Division 10 of Part XIX. of the *Local Government Act 1958*, and amendments, and the loan shall be liquidated from the receipts of money payable under the scheme under the said Division.”

Notice is hereby further given that at the meeting of the said Council held at the Town Hall, Ivanhoe, on 20th August, 1962, the said Resolution was confirmed.

2432

F. PHILLIPS, Town Clerk.

CITY OF MARYBOROUGH.

By-LAW No. 83.

A By-law of the City of Maryborough made under section 198 of the *Local Government Act 1958*, and numbered 83, to amend By-law No. 70, for prohibiting the erection of verandas other than cantilever, &c., verandas and requiring the removal of verandas other than cantilever, &c., verandas.

IN pursuance of the powers conferred by the *Local Government Act 1958*, the Mayor, Councillors and Citizens of the City of Maryborough order as follows:—

1. In clause 2 of By-law No. 70 for the expression “ten years” substitute the expression “twelve years.”

Resolution for passing this By-law was agreed to by the Council on the 7th day of June, 1962, confirmed the 5th day of July, 1962.

(SEAL) G. A. JEFFS, Mayor.
W. F. GILBERT, Councillor.
E. S. MOORE, Town Clerk.

Approved by the Governor in Council, 31st July, 1962.—
N. G. WISHART, Clerk of the Executive Council, 2425

CITY OF MARYBOROUGH.

By-LAW No. 84.

A By-law of the City of Maryborough made under section 33 of the *Dog Act 1958*, as amended and numbered 84, for providing that any person who is the owner of a dog and is in necessitous circumstances shall be entitled to register the dog on payment of a fee which is less than the fee otherwise paid by or under the *Dog Act 1958*, as amended for the registration of any dog or any class of dogs.

IN pursuance of the powers conferred by the *Dog Act 1958*, as amended, and the *Local Government Act 1958*, as amended, the City of Maryborough orders as follows:—

1. Any person who is the owner of a dog and who is in necessitous circumstances shall be entitled to register the dog upon payment of the following fees:—

(a) In the case of an alsatian dog in addition to the registration fee payable under the next succeeding paragraph of this clause, a fee of Two pounds ten shillings (£2 10s.) or (where the registration is made after the 1st day of October in any year) a fee of One pound five shillings (£1 5s.).

(b) In the case of any other dog a fee of Five shillings (5s.) or (where the registration is made after the 1st day of October in any year) a fee of Two shillings and six pence (2s. 6d.).

2. Any person desirous of applying for the benefit of this By-law shall deliver to the Council an application in writing in the form set out in the Schedule hereto signed by him.

3. This By-law shall apply to and have operation throughout the municipal district.

SCHEDULE.

To the Council of the City of Maryborough.

I, (1) , of (2)

, being the owner of a (3)

dog usually kept at my address above-mentioned, declare that I am in necessitous circumstances and apply under By-law No. for reduction of the fees payable on registration of such dog.

The grounds upon which I rely for the claim that I am in necessitous circumstances are as follows:—(4)

Dated the day of , 196 .
Signature.

1. Full name.
2. Address.
3. Description of dog, giving sex, breed, age and colour.
4. Full statement of financial position.

Resolution for passing this By-law agreed to by the Council of the City of Maryborough on the 5th day of July, 1962, and confirmed on the 2nd day of August, 1962.

The common seal of the Mayor, Councillors and Citizens of the City of Maryborough was hereunto affixed, in the presence of—

(SEAL) G. A. JEFFS, Mayor.
B. A. THORNHILL, Councillor.
E. S. MOORE, Town Clerk.

2427

CITY OF MOORABBIN.

LOAN No. 121.

Notice of Intention to Borrow the Sum of £25,000 for Permanent Works and Undertakings.

NOTICE is hereby given that the Council of the City of Moorabbin proposes to borrow the sum of Twenty-five thousand pounds on the credit of the municipal revenues of the Mayor, Councillors and Citizens of the said City, such sum to be raised by the grant of a mortgage, in accordance with the provisions of the *Local Government Act 1958*.

1. The maximum rate of interest that may be paid is £5 10s. per cent. per annum.

2. The purposes for which the loan is to be applied are—

Construction of roads	£18,000
Construction of drains	1,700
Improvements to reserves	1,100
Installation of traffic control lights	2,400
Construction of channels	1,800
	£25,000

3. The period of the loan shall be ten years.

4. The moneys borrowed shall be repayable by providing out of the municipal fund twenty half-yearly instalments of approximately £1,641 16s. each, including principal and

interest, on the 1st day of June and the 1st day of December during the currency of the loan. The first instalment shall be payable on the 1st day of June, 1963.

5. Such moneys shall be repayable at the State Savings Bank of Victoria, Melbourne.

The plans and specifications and the estimate of the cost of the proposed works, and a statement showing the proposed expenditure of the moneys to be borrowed, are open for inspection at the Municipal Offices, Nepean Highway, Moorabbin, during office hours.

Dated the 27th day of August, 1962.

2458 V. A. SMITH, Town Clerk.

CITY OF NEWTOWN AND CHILWELL.

BY-LAW No. 58.

A By-law of the City of Newtown and Chilwell made under the provisions of the *Local Government Act 1958*, and numbered 58, for altering By-law No. 19.

IN pursuance of the powers conferred by the *Local Government Act 1958*, the Mayor, Councillors and Citizens of the City of Newtown and Chilwell order as follows:—

That the By-law of the Town of Newtown and Chilwell made under the provisions of the *Local Government Act 1928*, and numbered 19, shall be altered as follows:—

By excising from Area No. 3 of the residential areas as defined in Part III, of the said By-law the area bounded as follows:—

Commencing at the intersection of Minerva-road and Autumn-street (previously known as Fyansford-road); thence southerly along Minerva-road for a distance of 142 feet; thence westerly along a line parallel to Autumn-street for a distance of 142 feet; thence northerly to Autumn-street; thence easterly to the commencing point.

Resolution for passing this By-law agreed to by the Council of the City of Newtown and Chilwell on the 30th day of May, 1962.

Confirmed on the 27th day of June, 1962.

The common seal of the Mayor, Councillors and Citizens of the City of Newtown and Chilwell was hereto affixed this 27th day of June, 1962, in the presence of—

(SEAL) R. LUNN, Mayor.
W. A. BODEY, Councillor.
GEO. COCKS, Town Clerk.

Approved by the Governor in Council on the 14th day of August, 1962.—N. G. WISHART, Clerk of the Executive Council. 2450

No. 604.

CITY OF NUNAWADING.

SPECIAL ORDER—PRIVATE STREETS CONSTRUCTION.

NOTICE is hereby given that at a Special Meeting of the Council of the City of Nunawading, held in the Council Chamber, Nunawading, on Monday, 30th July, 1962, the said Council did agree to the following Resolution:—

“That this Council by Special Order resolves to borrow on the credit of the municipal revenues of the Mayor, Councillors and Citizens of the City of Nunawading the sum of Twenty-five thousand pounds (£25,000) such sum to be raised by a grant of mortgage in accordance with the provisions of the *Local Government Act*. The rate of interest to be paid is £5 10s. per centum per annum. Such moneys shall be repayable by twenty (20) half-yearly instalments of approximately £1,641 16s. each, including principal and interest, by providing out of receipts of moneys payable under schemes of private street construction and advances from the municipal fund should such receipts be insufficient, the required amounts on the 1st day of March and the 1st day of September, during the currency of the loan, at the State Savings Bank of Victoria, Melbourne. The purposes for which the loan is to be applied are: Construction of streets under the provisions of Division 10 of Part XIX., and construction of easement drains under the provisions of section 651 of the *Local Government Act*.”

Notice is further given that at a Special Meeting of the said Council, held in the Council Chamber, Nunawading, on Monday, 27th August, 1962, the said Resolution was confirmed.

2456 A. ROY CHARLESWORTH, Town Clerk.

No. 615.

CITY OF NUNAWADING.

ALTERATION OF STREET NAME.

NOTICE is hereby given that, in pursuance of the powers conferred by the *Local Government Act*, the Council of the City of Nunawading did, at a meeting held on 6th August, 1962, order that the following alteration be made in the name of the street as under, and that such Order take effect from the date of this publication in the *Victoria Government Gazette*:—

Old Name; New Name.

Trevessa-street; Rosslyn-street.

2420 A. ROY CHARLESWORTH, Town Clerk.

CITY OF OAKLEIGH.

ALTERATION IN NAME OF ROAD.

IN accordance with the provisions of the *Local Government Act 1958*, notice is hereby given that by Resolution of the Council on 20th August, 1962, the street known as “Logie-place” was altered in name to “Logie-court”.

2436 A. E. RAVEN, Town Clerk.

CITY OF SPRINGVALE.

BY-LAW No. 158.

A By-law of the City of Springvale made under the provisions of section 197 of the *Local Government Act 1958*, for the purpose of—

- (a) controlling, managing and preserving the public reserves of which the management is vested in the Council of the City of Springvale; and
- (b) providing for the protection and control of tree reserves and gardens, garden plots, lawns and ornamental plantations in or on any street or road.

IN pursuance of the powers conferred by the *Local Government Act 1958*, the Mayor, Councillors and Citizens of the City of Springvale order as follows:—

1. In this By-law unless inconsistent with or repugnant to the context—

“Council” means the Council of the City of Springvale;

“Reserve” means a public reserve within the City of Springvale of which the management is vested in the Council; and

“Superintendent” means the person appointed by the Council as the Superintendent of the reserves and to enforce the provisions of this By-law.

2. By-law No. 152 of the City of Springvale is hereby repealed.

3. (1) All reserves shall be open to the residents of the City of Springvale between the hours of 8 o'clock in the forenoon and 7 o'clock in the afternoon and on Sundays between the hours of 12 noon and 6 o'clock in the afternoon, for the playing or practising of games or sport provided that no person shall engage in cricket, football, basket-ball, baseball, hockey, lacrosse or any other like organized competitive game or sport (with the exception of tennis, bowls and croquet) therein without the written permission of the Council provided however that the Council by Resolution may vary the hour for opening and closing any reserve if requested to do so by the applicant for a permit.

(2) Any person applying for such written permission shall—

- (a) make application in writing to the Council and in the case of an application for a permit to use a reserve on a Sunday at least three weeks before the date applied for;
- (b) state in the application the full name and address of the applicant and the name of the club or organization on whose behalf the application is made;
- (c) state the nature of the sport or game, the dates and hours between which it is proposed to be played, and the number of players;
- (d) state the particular reserve on which it is desired to play;
- (e) supply such additional information as the Council requires.

(3) The Council may—

- (a) grant the application with or without such conditions as it thinks fit; or
- (b) refuse the application.

(4) All permits to use a reserve shall be subject to the following conditions—

- (a) the permit holder shall give notice in writing to the Officer-in-Charge of the nearest police station to the reserve of the date times and other relevant particulars of the game or function the subject matter of the permit;
- (b) the game or function must be conducted in a proper and orderly manner and if there is any substantiated complaint concerning the conduct of the same further use of the reserve will be refused.

4. (1) No person shall—

- (a) fly any model aeroplane or any similar device; or
- (b) use any turf cricket wicket provided by the Council—

in or on any reserve without the written permission of the Council.

(2) No person shall—

- (a) practice or engage in the game of golf; or
- (b) exercise or train any greyhound, whippet or other dog used for coursing; or
- (c) allow or permit any animal; or
- (d) engage in any unlawful game; or
- (e) bet or conduct any wagering transaction without the consent of the Council; or
- (f) enter in a state of intoxication—

in or on any reserve.

(3) No person shall train or exercise any horse or any greyhound, whippet or other dog used for coursing on any tree reserve, garden, garden plot, lawn or ornamental plantation in or on any street or road.

5. (1) The Council by Resolution may from time to time—

- (a) vary the hour for opening and closing any reserve if requested to do so in writing by the applicant for a permit;
- (b) determine the amount of deposit to be paid by any person granted a permit to use any reserve;
- (c) determine the fee to be charged for a permit to use any reserve;
- (d) determine the fee to be charged for a permit to use any building erected on any reserve;
- (e) determine the periods during which cricket may be played on any reserve;
- (f) determine the periods during which football may be played on any reserve.

(2) Every permit to use a reserve or any building erected on any reserve granted by the Council shall be absolutely conditional upon payment to the Council of the deposit and charge fixed by it prior to the day for which the permit is granted.

6. (1) Every person to whom a permit to use a reserve is granted shall be responsible to see that the reserve is left in a clean and sanitary condition and that all refuse and rubbish deposited therein as a result of the use of the reserve is removed to the satisfaction of the Engineer to the Council no later than by the end of the day following the day of the use.

(2) If such person fails to comply with the provisions of sub-clause (1) hereof then the Council shall be entitled to cause the reserve to be so left and to deduct the cost of so doing from the deposit paid by the holder of the permit.

7. (1) No person shall use any building erected on a reserve for the holding of a general or committee meeting of any club or for any public entertainment unless such building is registered as a public building.

(2) No person shall use any such building on a Sunday for any purpose (other than to render medical assistance) whatsoever.

(3) Nothing in sub-clause (1) hereof shall preclude the use of any such building for the holding of a committee meeting of a cricket or football club.

8. The Council may appoint a Superintendent whose duty it shall be to superintend the reserves and to enforce the provisions of this By-law.

9. Every person found committing an offence against this By-law who fails to obey an order of the Superintendent to cease committing such offence shall be guilty of an offence against this By-law.

10. Every person guilty of a wilful act or default contrary to the provisions of this By-law shall be liable to a penalty of not less than £5 nor more than £20 and to a further penalty of not more than £5 for each day such offence is continued after a conviction or order by any court.

11. This By-law shall apply to and have operation throughout the whole of the Municipal District of the City of Springvale.

Resolution for passing this By-law agreed to by the Council, the 23rd day of July, 1962, and confirmed on the 20th day of August, 1962.

The common seal of the Mayor, Councillors and Citizens of the City of Springvale was hereto affixed in the presence of—

(SEAL)
2448 A. A. ERICKSEN, Councillor.
D. A. JEANES, Councillor.
H. L. WILLIAMS, Town Clerk.

CITY OF SPRINGVALE.

LOAN No. 93.

Special Order to Borrow the Sum of £25,000.

NOTICE is hereby given that the Council, at an Ordinary Meeting held on Monday, 20th August, 1962, at 7 p.m., passed the following Resolution as a "Special Order":—

"That—

1. (a) This Council borrow moneys by the grant of a mortgage upon the credit of the municipality, pursuant to section 585 of the *Local Government Act 1953*.

(b) The amount of the principal moneys to be borrowed be £25,000.

(c) The rate of interest to be paid be £5 10s. per centum per annum.

(d) The moneys borrowed be repayable by twenty equal instalments payable respectively on the 1st day of April and on the 1st day of October of each year, the first such instalment being repayable on the 1st day of April, 1963.

(e) The moneys borrowed be repayable at The State Savings Bank of Victoria, 139-153 Elizabeth-street, Melbourne.

(f) The loan be applied for the purpose of defraying part of the cost of the execution of the schemes for the construction of Baldwin, Stella and Leonard avenues, and the Heather-grove group of private streets, pursuant to Division 10 of Part XIX of the *Local Government Acts*.

(g) The loan be liquidated by providing out of the municipal fund on the 1st day of April and on the 1st day of October of each year the sum necessary to pay the half-yearly instalment and the interest then due in respect of the loan.

2. The Council directs that this Resolution be brought forward for confirmation as a Special Order at a meeting of the Council to be held on the 17th day of September, 1962, at 7 o'clock in the afternoon."

Notice is hereby further given that the said Resolution will be submitted for confirmation at the ordinary meeting of the Council to be held on Monday, 17th September, 1962, at 7 o'clock p.m., in the Council Chambers, City Offices, Springvale.

2415 H. L. WILLIAMS, Town Clerk.

CITY OF SUNSHINE.

LOAN No. 46.

Notice of Intention to Borrow.

NOTICE is hereby given that the Council of the City of Sunshine intends to borrow Five thousand pounds (£5,000) on the credit of the Mayor, Councillors and Citizens of the said City by the grant of a mortgage, in accordance with the provisions of the *Local Government Acts*. In connexion therewith the following information is stated:—

(a) The amount of the principal moneys which it is proposed to borrow is £5,000 (Five thousand pounds).

(b) The maximum rate of interest that may be paid is £5 10s. (Five pounds ten shillings) per centum per annum.

(c) The times which the moneys borrowed are to be repayable are the 1st day of May, 1963, and the first days of May and November during the years 1963 to 1972 inclusive, and that the place such moneys shall be repayable is the Bank of New South Wales, Brooklyn.

(d) The purpose for which the loan is to be applied is—

To assist in erection of a kindergarten and infant welfare centre at Brooklyn.

(e) The manner in which the loan is to be liquidated is by provision out of the municipal fund in each half-year during the currency of the loan of the sum of £328 7s. 2d., which includes principal and interest.

The plans and specifications and estimate of the cost of the works and a statement showing the proposed expenditure of the moneys to be borrowed, are open for inspection at the Town Hall.

Dated this 22nd day of August, 1962.

2422 T. W. DEUTSCHMANN, Town Clerk.

SHIRE OF BULN BULN.

BY-LAW No. 58.

A By-law of the Shire of Buln Buln made under section 33 of the *Dog Act* 1958, as amended and numbered 58 for providing that any person who is the owner of a dog and is in necessitous circumstances shall be entitled to register the dog on payment of a fee which is less than the fee otherwise paid by or under the *Dog Act* 1958, as amended for the registration of any dog or any class of dogs.

IN pursuance of the powers conferred by the *Dog Act* 1958, as amended, and the *Local Government Act* 1958, as amended, the President, Councillors and Ratepayers of the Shire of Buln Buln orders as follows:—

1. Any person who is the owner of a dog and who is in necessitous circumstances shall be entitled to register the dog upon payment of the following fees:—

(a) In the case of an alsation dog, in addition to the registration fee payable under the next succeeding paragraph of this clause a fee of Two pounds ten shillings (£2 10s.) or (where the registration is made after the 1st day of October in any year), a fee of One pound five shillings (£1 5s.).

(b) In the case of any other dog a fee of Five shillings (5s.) or (where the registration is made after the 1st day of October in any year), a fee of Two shillings and six pence (2s. 6d.).

2. Any person desirous of applying for the benefit of this By-law shall deliver to the Council an application, in writing, in the form set out in the Schedule hereto signed by him.

3. This By-law shall apply to and have operation throughout the municipal district.

THE SCHEDULE HEREINBEFORE REFERRED TO.

To the Council of the Shire of Buln Buln.

I, (1) of (2) being the owner of a (3) dog usually kept at my address above-mentioned, declare that I am in necessitous circumstances and apply under By-law No. 58 for reduction of the fees payable on registration of such dog.

The grounds upon which I rely for the claim that I am in necessitous circumstances are as follows:— (4)

Dated the day of 196 .

- (1) Full name.
- (2) Address.
- (3) Description of dog, giving sex, breed, age and colour.
- (4) Full statement of financial position.

Resolution for passing this By-law agreed to by the Council of the Shire of Buln Buln on the 16th day of July, 1962, and confirmed on the 20th day of August, 1962.

The common seal of the President, Councillors and Ratepayers of the Shire of Buln Buln was hereunto affixed in the presence of—

(SEAL) N. E. NICHOLSON, Shire President.
W. J. MOYES, Councillor.
2441 K. A. PRETTY, Shire Secretary.

Local Government Act 1958.

SHIRE OF DEAKIN.

DECLARATION OF PRIVATE STREETS AS PUBLIC HIGHWAYS.

IN pursuance of the power conferred by section 587 (3) of the *Local Government Act* 1958, the Council of the Shire of Deakin on the application of the owners of so many of the premises as in rateable value are the greater part of all the premises fronting on the street hereinafter mentioned being a private street within the Municipal District of the Shire of Deakin more than 15 feet in width constructed to the satisfaction of the Council, but not constructed pursuant to Division 10 of Part XIX. or Part XLII. of the *Local Government Act* 1958, or any corresponding previous enactment hereby declares Dunne-court to be dedicated to the public as a public highway.

In witness whereof the common seal of the President, Councillors and Ratepayers of the Shire of

No. 96.—7440/62.—4

Deakin was hereto affixed this 20th day of August, 1962, in the presence of—

(SEAL) GORDON B. WATSON, President.
A. WOOLMER, Councillor.
2424 LESLIE VARCOE, Councillor.
B. PEARL, Secretary.

SHIRE OF DONCASTER AND TEMPLESTOWE.

LOAN No. 55.

Private Street Construction.

NOTICE is hereby given that at the Ordinary Meeting of the Council held on the 29th day of August, 1962, the following Special Order adopted by the Council on Tuesday, 10th July, 1962, was confirmed after due publication and notice:—

That this Council does by Special Order resolve to borrow the sum of £10,000 on the credit of the President, Councillors and Ratepayers of the Shire of Doncaster and Templestowe, by the granting of a mortgage deed in accordance with the provisions of the *Local Government Act* 1958.

1. The maximum rate of interest to be paid shall be £5 10s. per centum per annum and shall be paid on the 16th day of August and the 16th day of February, during the currency of the loan the first payment to be made on the 16th day of February, 1963.

2. The period of the loan shall be ten years.

3. The amount shall be liquidated by payment from the municipal funds of twenty half-yearly payments of principal and interest of £656 14s. 4d.

4. Payments of principal and interest shall be made at the English, Scottish and Australian Bank Limited, Doncaster, or at the Council's bankers, for the time being in Melbourne.

5. The purpose for which the loan shall be applied is the construction of drainage works necessary for the construction of private streets known as Hugo-street, Fuller-street, part Estelle-street, part Allen-street, part Furneaux-grove and part Balwyn-road, in accordance with the provisions of Division 10 of Part XIX. of the *Local Government Act* 1958.

2437 J. W. THOMSON, Shire Secretary.

SHIRE OF EAST LODDON.

LOAN No. 14.

Notice of Intention to Borrow the Sum of £7,000 for Permanent Works and Undertakings.

NOTICE is hereby given that the Council of the Shire of East Loddon proposes to borrow the sum of Seven thousand pounds (£7,000) on the credit of the municipal revenues of the President, Councillors and Ratepayers of the said Shire, such sum to be raised by the grant of a mortgage, in accordance with the provisions of the *Local Government Acts*.

1. The maximum rate of interest that may be paid is 5½ per cent. per annum.

2. The purpose for which the loan is to be applied is:—

Road-making plant and motor vehicle.

3. The period of the loan shall be six years.

4. The moneys borrowed shall be repayable by providing out of the municipal fund twelve half-yearly instalments of approximately £690 3s. 8d. each, including principal and interest, on the 1st day of June and the 1st day of December in each year during the currency of the loan, the first instalment being payable on the 1st day of June, 1963.

5. Such moneys shall be repayable at the C.B.C. Savings Bank Limited, Melbourne.

The plans and specifications and the estimate of the cost of the proposed works and statement showing the proposed expenditure of the money to be borrowed, are open for inspection at the Shire Office, Serpentine.

Dated this 14th day of August, 1962.

2449 T. J. RUDKINS, Shire Secretary.

SHIRE OF ELTHAM.

NAMING OF STREET.

NOTICE is hereby given that the Council of the Shire of Eltham, in pursuance of the provisions of the *Local Government Acts*, on 23rd July, 1962, named the following street:—

Name; Location.

Waratah-street . . . running south-easterly from Caledonia-street (Hurstbridge-Kinglake road),

St. Andrew's, through sections 2 and 8, Township of Queenstown (St. Andrew's).

2435

M. B. WATSON, Shire Secretary.

SHIRE OF FERN TREE GULLY.

LOAN No. 80.

Notice of Intention to Borrow the Sum of £5,000 for Permanent Works and Undertakings.

NOTICE is hereby given that the Council of the Shire of Fern Tree Gully proposes to borrow the sum of £5,000 on the credit of the municipal revenues of the President, Councillors and Ratepayers of the said Shire, such sum to be raised by the grant of a mortgage, in accordance with the provisions of the *Local Government Act 1958*.

1. The maximum rate of interest that may be paid is £5 10s. per centum per annum.

2. The purpose for which the loan may be applied is—

Acquisition of car parking areas.

3. The period of the loan shall be fifteen years.

4. The moneys borrowed shall be repayable by providing out of the municipal fund, 30 half-yearly instalments of £246 18s. 6d. each, including principal and interest, on the 1st day of June and the 1st day of December during the currency of the loan. The first instalment shall be payable on the 1st day of June, 1963.

5. Such moneys shall be repayable at the Commonwealth Savings Bank, Melbourne.

The plans and specifications and the estimate of cost of the proposed works, and a statement showing the proposed expenditure of the moneys borrowed, are open for inspection at the Shire Office, Fern Tree Gully.

2414

R. B. WEBB, Municipal Manager.

SHIRE OF MELTON.

NOTICE OF INTENTION TO TAKE LAND COMPULSORILY.

WHEREAS in pursuance of the powers conferred by the *Local Government Act 1958* (Part XVIII, Division 4), the Council of the Municipality of the Shire of Melton deems it expedient to acquire an additional area of land adjoining the land now occupied by Council and used as site for municipal offices, depot buildings and installations for the purpose of providing, from time to time, as and when deemed necessary by Council, the following works and undertakings:—

(a) Additions and/or extensions to existing buildings and installations and service.

(b) Erection of new buildings for municipal and civic purposes.

(c) Parking areas, driveways and other services ancillary to the foregoing works and undertakings,

and in connexion therewith, Council deems it necessary to exercise the compulsory power of taking land in respect of all that piece of land being part of Crown allotment 7, section 1, Town of Melton, Parish of Djerriwarrah, County of Bourke, having a frontage of 100 links to Unitt-street and a depth of 250 links, more particularly described in certificate of title, volume 8221, folio 124, and the Council having instructed its engineer to prepare such plans, specifications and maps as may be deemed necessary in compliance with the above Act, hereby gives notice that the said plans, specifications and maps of the proposed undertaking and the exact site and measurements thereof are prepared and state that the names of the owners of such land are—

JOHN ROBERT WALLACE,
MABEL MARGARET WALLACE, and
JOHN HENRY WALLACE, all of Rockbank.

The said plans, specifications and maps have been approved and are now deposited for inspection by all persons interested at the office of the Council, Yuille-street, Melton, and may be inspected between the hours of 9.00 a.m. and 4.00 p.m. on all week days except Saturdays.

All persons affected by the proposed undertaking are required to set forth, in writing, addressed to the Shire Secretary, Shire Office, Melton, within 40 days of publication hereof in the *Government Gazette*, all objections which they may have to such work or undertaking.

By Order,

2438

R. G. HEWSON, Shire Secretary.

Town and Country Planning Acts.

SHIRE OF MORNINGTON PLANNING SCHEME 1959.

AMENDMENT No. 3.—EIGHTH SCHEDULE.

Notice that a Planning Scheme has been Prepared and is Available for Inspection.

NOTICE is hereby given that the Council of the Shire of Mornington, in pursuance of its powers under the Town and Country Planning Acts, has prepared a Planning Scheme for—

(a) Land near commercial zoned land abutting Nepean Highway at Mount Eliza near Boundary-road, for the purpose of closing a rear access road and opening and widening a new rear access road.

(b) Part of land surrounded by Nepean Highway, Boundary-road and Betty-avenue at Mount Eliza, for the purpose of varying the zoning from residential to commercial and providing for road widening.

All maps, plans, descriptions, and other data fully setting out and explaining the Planning Scheme have been deposited at the Shire Office at Mornington and at the office of the Town and Country Planning Board, Melbourne, and will be open for inspection, without payment of any fee, by all persons affected, during office hours, on all days of the week except Saturdays, Sundays, and Public Holidays, until and including the 30th November, 1962.

Any persons affected by the Planning Scheme are required to set forth, in writing, all objections they may have to the scheme, and stating whether they wish to be heard in respect of their objections, addressed to the Shire Secretary, Shire of Mornington, Shire Office, Mornington, on or before the 30th November, 1962.

D. G. COLLINGS, Shire Secretary.

10th August, 1962.

2418

Town and Country Planning Acts.

SHIRE OF MORNINGTON PLANNING SCHEME 1959.

AMENDMENT No. 4.—EIGHTH SCHEDULE.

Notice that a Planning Scheme has been Prepared and is Available for Inspection.

NOTICE is hereby given that the Council of the Shire of Mornington, in pursuance of its powers under the Town and Country Planning Acts, has prepared a Planning Scheme for—

(a) land situated in Boundary-road, Mount Eliza, for the purpose of varying the residential zoning conditions; and

(b) land in the Industrial "B" Zone, for the purpose of permitting youth welfare buildings.

All maps, plans, descriptions, and other data fully setting out and explaining the Planning Scheme have been deposited at the Shire Office at Mornington and at the office of the Town and Country Planning Board, Melbourne, and will be open for inspection, without payment of any fee, by all persons affected, during office hours, on all days of the week except Saturdays, Sundays, and Public Holidays, until and including the 1st October, 1962.

Any persons affected by the Planning Scheme are required to set forth, in writing, all objections they may have to the scheme, and stating whether they wish to be heard in respect of their objections, addressed to the Shire Secretary, Shire of Mornington, Shire Office, Mornington, on or before the 1st October, 1962.

D. G. COLLINGS, Shire Secretary.

10th August, 1962.

2419

SHIRE OF NATHALIA.

BY-LAW No. 65 (MAIL BOXES, MILK AND CREAM STANDS BY-LAW).

NOTICE is hereby given that By-law No. 65 of the Shire of Nathalia has been made and adopted by the Council of the Shire of Nathalia.

Summary of Contents.

Requiring all sites of stands to be approved of by the Shire Engineer.

The dimensions, materials, construction and means of vehicular access to such stands must be approved.

Permits must be obtained for existing stands within three months of this By-law coming into operation.

Unauthorized stands must be removed.

line parallel to the northern boundary of George-street and distant 218 feet northerly therefrom; thence easterly by the said line parallel to George-street to its intersection of a line parallel to the western boundary of Carmichael-street and distant 330 feet westerly therefrom; thence northerly by the said line parallel to Russell-street to its intersection with the southern boundary of White-street; thence westerly by the southern boundary of White-street and a line in continuation thereof to its intersection with the boundary of the Sewerage District; thence northerly and easterly by the said boundary to the point of commencement.

By order of the said Sewerage Authority,

2443 H. D. MITCHELL, Chairman.
R. D. WATSON, Secretary.

COLAC WATERWORKS TRUST.

NOTICE TO THE OWNERS OF TENEMENTS IN THE UNDERMENTIONED STREETS, AND THE PRIVATE STREETS, LANES, COURTS, AND ALLEYS OPENING THERETO.

THE main pipe in the said streets being laid down, the owners of all tenements situated as under, are hereby required, on or before the 1st day of October, 1962, to cause a proper pipe and stop cocks to be laid, so as to supply water within such tenements from the main pipe.

COLAC URBAN DISTRICT.

City of Colac.

Church-street, northerly from Autumn-street for six (6) chains.

Pitt-street, westerly for five (5) chains.

Township of *Eliminyt*.

Tulloch-street, from a point 5 chains east of Queen-street, easterly for eight (8) chains.

E. J. ROBBINS, Secretary.

Trust Office, 2 Rae-street, Colac, 24th August, 1962.

2451

CORRYONG SEWERAGE AUTHORITY.

GENERAL NOTICE.

THE above-mentioned Sewerage Authority, having made provisions for carrying off the sewage from each and every property which, or any part of which, is within the Sewerage Area hereinafter described, doth hereby declare that on and after the 1st day of September, 1962, each and every property which, or any part of which, is within the said Sewerage Area shall be deemed to be a seweraged property within the meaning of the *Sewerage Districts Act 1958*.

The boundaries of the Sewerage Area hereinbefore referred to are:—

SEWERAGE AREA No. 1.

Commencing at the most eastern angle of lot 1 on lodged plan 18421, Parish of Towong, County of Benambra; thence south-westerly along the south-eastern boundary of the said lodged plan 18421 and along its prolongation to a point on the north-eastern boundary of Crown allotment 1B, section T; thence south-easterly along the said boundary for a distance of 560 links; thence south-westerly along a line parallel and distant 400 links from the south-eastern boundary of lot 11 on lodged plan 7568 to a point on the south-western boundary of plan of survey N-848; thence north-westerly along the said boundary of N-848 to a point on the said boundary of lot 11; thence south-westerly along the south-eastern boundary of the said lodged plan 7568 and along its prolongation to a point on the south-western boundary of lot 25 on lodged plan 5970; thence south-easterly along the said boundary of lot 25 and along the south-western boundary of lot 26 on the said lodged plan 5970 to the most southern angle of the said lot 26; thence south-westerly along the prolongation of south-eastern boundary of lot 9 on the said lodged plan 5970 to the most eastern angle of the said lot 9; thence south-easterly along the prolongation of the north-eastern boundary of the said lot 9 for a distance of 220 links; thence south-westerly along a line being parallel and distant 220 links from the said south-eastern boundary of lot 9 and across a road to the most eastern angle of lot 1 on lodged plan 18110; thence south-westerly by a line across a road to a point on the north-western boundary of Crown allotment 1, section 4A, Township of Corryong, Parish of Towong; thence south-westerly along the said boundary of Crown allotment 1 and along the north-western boundary of Crown allotment 3, section 4A, to the most northern angle of plan of survey No. M-548; thence north-easterly along the north-eastern boundary of the said M-548 to its most

eastern angle; thence south-westerly along the south-eastern boundary of the said M-548, along its prolongation, across a road and through Crown allotment 4, section 20, to the prolongation of the north-eastern boundary of lot 13 on lodged plan 50550; thence north-westerly along the said prolongation of lot 13, across a road, along the said boundary of lot 13 and along its prolongation to the intersection of the said prolongation and the prolongation of the south-eastern boundary of lot 5 on lodged plan 23139; thence south-westerly along the said prolongation of lot 5 and along its boundary to the intersection with the prolongation of the north-eastern boundary of lot 25 on the said lodged plan 50550; thence south-easterly along the said prolongation of lot 25, along its boundary and along the north-eastern boundaries of lots 24, 23, 22 and 21 on the said lodged plan 50550 to the most eastern angle of the said lot 21; thence south-westerly along the south-eastern boundary of the said lot 21 to its most southern angle; thence westerly across a road, through a hospital reserve and across a road to the most eastern angle of lot 3 on lodged plan 40025; thence south-westerly along the south-eastern boundaries of the said lot 3 and lots 2 and 1 on the said lodged plan 40025 to the most southern angle of the said lot 1; thence north-westerly along the south-western boundary of the said lot 1 and along its prolongation to the intersection of a line being parallel and distant 250 links from the north-western boundary of lot 7 on lodged plan 14146; thence south-westerly along the said parallel line to the most western angle of lot 8 on the said lodged plan 14146; thence south-easterly along the said boundary of lot 8 and along its prolongation for a distance of 100 links; thence south-westerly along a line being parallel and distant 350 links from the south-eastern boundary of lot 5 on lodged plan 16728 to a point on the northern boundary of Crown allotment 19, section 19; thence south-westerly along the said boundary of lot 19 to its north-western angle; thence north-easterly along the north-western boundaries of lots 1, 2, 3, and 4 on the said lodged plan 16728 to the intersection of the prolongation of the north-eastern boundary of Crown allotment 4, section 7; thence north-westerly along the said prolongation and boundary for a distance of 350 links; thence south-westerly along a line parallel to the south-eastern boundary of Crown allotment 4, section 7, to a point on the south-western boundary of Crown allotment 11, section 7; thence south-easterly along the said boundary and across a road to a point on the north-western boundary of Crown allotment 12, section 19; thence south-westerly along the said boundary of Crown allotment 12 and across a road to a point on the north-eastern boundary of Crown allotment 9, section 9, Township of Corryong, Parish of Colac-Colac; thence south-easterly along the said boundary of Crown allotment 9 for a distance of 170 links; thence south-westerly along a line parallel to the north-western boundary of the said Crown allotment 9 for a distance of 250 links; thence north-westerly along a line parallel to the north-eastern boundary of the said Crown allotment 9 to a point on the north-western boundary of the said Crown allotment 9; thence south-westerly along the said north-western boundary of Crown allotment 9 to its most western angle; thence south-easterly along the south-western boundary of the said Crown allotment 9 to a point on the north-western boundary of Crown allotment 10, section 9; thence south-westerly along the said boundary of Crown allotment 10 to its most western angle; thence south-easterly along the south-western boundary of the said Crown allotment 10 and across a road to the most western angle of the cemetery; thence south-westerly across a road and along the north-western boundary of Crown allotment 4, section 12, for a distance of 200 links; thence north-westerly across a road and along a line parallel to the north-eastern boundary of Crown allotment 14, section 9, to a point on the north-western boundary of Crown allotment 12, section 9; thence by a line across a road to the most southern angle of Crown allotment 2, section 9; thence north-westerly along the south-western boundary of the said Crown allotment 2, across a road and along the south-western boundary of lot 12, section 8, to its most western angle; thence north-easterly along the north-western boundaries of the said Crown allotment 12 and lots 12, 13, 14, 15, 16, 17, 18, 19, and 20 on lodged plan 19342, across a road and along the north-western boundary of Crown allotment 15, section 13, to its most northern angle, Township of Corryong, Parish of Towong; thence north-westerly across a road and along the south-western boundaries of lots 5 and 4 on lodged plan 26589 to the most western angle of the said lot 4; thence south-westerly along the north-western boundary of Crown allotment 13, section 14, to its most western angle; thence north-easterly along the south-western boundary of Crown allotment 13 for a distance of 190 links; thence south-westerly across a road and along a line parallel to the north-western boundary of Crown allotment 2, section 8,

to the intersection of a line being parallel and distant 240 links from the north-eastern boundary of Crown allotment 4, section 8, Township of Corryong, Parish of Colac-Colac; thence north-westerly along the said line to a point on the said boundary of Crown allotment 2; thence south-westerly along the said boundary of Crown allotment 2 along the north-western boundary of the said Crown allotment 4 and across a creek reserve to the most northern angle of Crown allotment 15, section 8; thence south-easterly along the north-eastern boundaries of the said Crown allotment 15 and Crown allotment 14, section 8, across a road, along the north-eastern boundary of Crown allotment 13, section 8, across a road, along the north-eastern boundary of Crown allotment 15, section 9, across a road and along the north-eastern boundary of Crown allotment 21, section 9, for a distance of 200 links; thence south-westerly along a line parallel to the north-western boundary of the said Crown allotment 21 for a distance of 200 links; thence north-westerly along a line parallel to the said north-eastern boundary of Crown allotment 21 to a point on the said north-western boundary of the said Crown allotment 21; thence south-westerly along the north-western boundaries of the said Crown allotment 21 and Crown allotment 22, section 9, to the intersection of the prolongation of the south-western boundary of Crown allotment 18, section 9; thence north-westerly along the said prolongation and boundary of Crown allotment 18 to its most western angle; thence by a line across a road to the most southern angle of Crown allotment 19, section 8; thence north-westerly along the south-western boundary of the said Crown allotment 19 and across a road to the most southern angle of Crown allotment 17, section 8; thence north-easterly along the south-eastern boundary of the said Crown allotment 17; thence north-westerly along the north-eastern boundaries of the said Crown allotment 17 and Crown allotment 16, section 8, and across a road to a point on the north-western boundary of the said road; thence north-easterly along the said road boundary to the intersection of the prolongation of the north-eastern boundary of Crown allotment 15; thence north-westerly along the said prolongation to a point on the south-eastern boundary of Crown allotment 2, section 11; thence north-easterly along the said boundary and across a road to a point on the northern boundary of Parish lane, Township of Corryong, Parish of Towong; thence south-westerly along the said boundary of Parish lane to the most southern corner of the Racecourse Recreation and Showyards Reserve; thence north-easterly along the said reserve boundary to the intersection of the prolongation of the north-eastern boundary of lot 4 on lodged plan 18671; thence south-easterly along the said prolongation and its boundary to the most eastern angle of the said lot 4; thence north-easterly along the south-eastern boundary of lot 3 on lodged plan 18671, along its prolongation and along the north-western boundaries of lots 1 and 2 on lodged plan 51770 to the most northern angle of the said lot 2; thence south-easterly along the south-western boundary of lot 6 on lodged plan 51770 to its most southern angle; thence north-easterly along the south-eastern boundary of the said lot 6 and across a road to a point on the northern boundary of McKay-street; thence north-easterly along the said boundary of McKay-street and along its prolongation to a point on the south-eastern boundary of the said reserve; thence north-easterly along the said reserve boundary to the intersection of a line being parallel and distant 350 links from the south-western boundary of Crown allotment 1, section 1; thence north-westerly along the said parallel line which passes through the said reserve to the intersection of a line being parallel and distant 450 links from the north-western boundary of lot 8 on lodged plan 18008; thence north-easterly along the said parallel line to a point on the northern boundary of Donaldson-street; thence south-easterly along the said boundary of Donaldson-street to the most western angle of the said lot 8; thence north-easterly along the north-western boundary of the said lodged plan 18008 to its most northern angle; thence south-easterly along the north-eastern boundary of lot 14 on lodged plan 18008, across a road, along the north-eastern boundaries of lots 15 and 26 on lodged plan 18008 and across a road to a point on the south-western boundary of Crown allotment 2A¹; thence south-westerly along the said road boundary to a point on the northern boundary of Donaldson-street; thence south-easterly along the said boundary of Donaldson-street to the most southern angle of Crown allotment 2A²; thence north-easterly along the south-eastern boundary of the said Crown allotment 2A² to a point on the said boundary of Crown allotment 2A¹; thence south-easterly along the said boundary of Crown allotment 2A¹ to the intersection of a line being parallel and distant 230 links from the south-eastern boundary of the said Crown allotment 2A¹; thence north-easterly along the said parallel line to a point on the south-western boundary of

plan of survey P-383; thence north-westerly along the said boundary of P-383 and along its prolongation to the intersection of the prolongation of the south-eastern boundary of lot 3 on lodged plan 43954; thence north-easterly along the said prolongation, along its boundary, along the south-eastern boundary of lot 2 on the said lodged plan 43954 and along its prolongation to the intersection of the prolongation of the south-western boundary of lot 17 on lodged plan 3451; thence north-westerly along the said prolongation for a distance of 200 links; thence north-easterly along a line parallel to the said boundary of lot 2 to a point on the southern boundary of Thoughla-road; thence south-easterly along the said road boundary to the point of commencement.

By order of the Corryong Sewerage Authority,

M. W. HUTTON, Chairman.
W. D. RYLAH, Secretary.

2416

GEELONG WATERWORKS AND SEWERAGE TRUST.

NOTICE to owners of tenements in the under-mentioned streets, and private streets, lanes, courts and alleys opening thereto:—

CITY OF GEELONG.

Fenwick-street, 406 feet between McKillop-street and Maude-street.

Baxter-road, 247 feet south from Backwell-street to lot 14. Carr-street, 297 feet between Moorabool-street and School-street.

School-street, 55 feet between Carr-street and Mundy-street.

CITY OF GEELONG WEST.

Rix-street, 732 feet east from Cole-street to lot 97.

Clonard-avenue, 641 feet west from Petrel-street to lot 9.

Breguet-street, 280 feet south from Church-street to lot 10.

Grundell-street, 290 feet south from Church-street to lot 4.

Karoomba-avenue, 91 feet west from existing main to Heytesbury-street.

Matlock-street, 104 feet west from existing main to lot 7.

CITY OF NEWTOWN AND CHILWELL.

Heathfield-court, 914 feet between Noble-street and Queens-road.

Queens-road, 773 feet south from Queens Park-road to lot 21.

SHIRE OF BELLARINE.

Brayshay-road, 219 feet south from existing main to Glover-street.

Charles-street, 195 feet east from existing main to lot 15.

SHIRE OF SOUTH BARWON.

Cambra-road, 159 feet east from existing main to lot 13.

Apex-avenue, 1,395 feet west from existing main to Colac-grove west.

Harrow-close, 264 feet east from Eton-road to lot 5.

Uno-street, 256 feet east from Brocka-avenue to lot 10.

Stork-avenue, 152 feet north from Settlement-road to lot 21.

Gretton-court, 153 feet south from Arkana-avenue to lot 42.

Cara-road, 1,563 feet north from existing main to Jinjella-road.

Jinjella-road, 915 feet between Valley-road and Cara-road.

Mont D'or-parade, 807 feet between Valley-road and Cara-road.

Bruthen-road, 261 feet south from Mont D'or-parade to lot 34.

Cambra-road, 1,340 feet between Torquay-road and Mernda-parade.

Kent-court, 231 feet north from Settlement-road to lot 11.

Montpellier-drive, 992 feet north from Mt. Pleasant-road to lot 33.

Lambhill-crescent, 878 feet between Montpellier-drive and Mt. Pleasant-road.

Reigate-road, 1,448 feet between Montpellier-drive and Mt. Pleasant-road.

Scenic-road, 613 feet north from Mt. Pleasant-road to lot 1.

Merino-court, 195 feet north from Mt. Pleasant-road to lot 95.

Right-of-way at rear of Mernda-parade, 240 feet south from Dorothy-avenue.

Ferndale-grove, 914 feet west from Barrabool-road to lot 29.

Greyfern-court, 370 feet north from Ferndale-grove to lot 36.

North-avenue, 439 feet west from Bailey-street to lot 71.

Nagle-drive, 234 feet west from existing main to lot 30.

Davis-street, 210 feet west from existing main to lot 174.

Perrett-street, 660 feet east from Torquay-road.

Colac-grove west, 1,625 feet between Apex-avenue and Black-street.

Heyers-road, 1,496 feet between Bieske-road and Burdoo-drive.

Burdoo-drive, 840 feet between Heyers-road and lot 38.
Karnn-street, 793 feet between Heyers-road and Karana-avenue.

Mura-court, 503 feet north from Karana-avenue to lot 110.
Bieske-road, 744 feet north from railway to lot 137.
Bieske-road, 166 feet north from Heyers-road to lot 1.
Karana-avenue, 1,346 feet between Burdoo-drive and Bieske-road.

Fairview-street, 261 feet south from Kiteroa-street to existing main.

Yvonne-street, 381 feet between Colac-road and Learmouth-street.

Learmouth-street, 1,020 feet between Yvonne-street and Glynn-street.

Glynn-street, 620 feet north from Kidman-avenue to lot 28.
Nott-street, 424 feet between Glynn-street and Garyth-court.

Garyth-court, 386 feet north from Nott-street to lot 43.
Kidman-avenue, 530 feet between lots 67 and 76.

Pickett-crescent, 585 feet south from Kidman-avenue to lot 94.

Kyle-avenue, 106 feet west from existing main.
Riverglen-court, 539 feet south from Barrabool Hills-road to lot 31.

Tiverton-street, 265 feet between Brocka-avenue and Fairbrae-avenue.

Tiverton-street, 152 feet east from existing main to Roberts-road.

SHIRE OF CORIO.

Darebin-street, 690 feet between Olympic-avenue and Peacock-avenue.

Railway-parade, 272 feet east from Station-street.
Edgecombe-street, 1,196 feet between Vines-road and Forfar-street.

Kirriemuir-street, 406 feet south from Edgecombe-street to lot 34.

Forfar-street, 894 feet south from Ballarat-road to lot 17.
Sheridan-street, 618 feet between Drysdale-avenue and Sycamore-street.

Calvert-street, 305 feet north from existing main to lot 32.
Chaucer-street, 323 feet between Heather-street and Teak-street.

Minyip-street, 3,211 feet east from Bacchus Marsh-road to lot 12.

Calvert-street, 252 feet south from existing main to lot 8.
Barton-street, 130 feet east from existing main to lot 236.

Braund-avenue, 3,300 feet between Anakie-road and Thompson-street.

Elcho-road, 3,000 feet east from Bacchus Marsh-road to Golf Course.

Elcho-road, 2,000 feet west from Bacchus Marsh-road to lot 8.

Kassell-court, 195 feet west from existing main to lot 166.
Illinois-avenue, 875 feet between Delaware-street and Indiana-avenue.

Florida-avenue, 908 feet between Delaware-street and Indiana-avenue.

Delaware-avenue, 502 feet between Florida-avenue and Vermont-avenue.

Woodstock-street, 269 feet south from Grammar School-road.

Hill-street, 296 feet east from Gladstone-street to lot 27.
Hadyt-street, 304 feet west from Forest-road to lot 6.

Ernest-street, 405 feet west from existing main to lot 158.
Donnybrook-road, 869 feet west from existing main to lot 171.

Alkoomi-avenue, 285 feet between Glenfine-avenue to Fairlie-street.

Bank-street, 1,832 feet east from Forest-road to lot 30.
Hennessey-avenue, 515 feet north from Azilemot-avenue to lot 26.

Azilemot-avenue, 614 feet between McCurdy-road and Graylea-avenue.

Pride-avenue, 291 feet between Toyne-avenue and Lily-street.

Lily-street, 247 feet west from existing main to Pride-avenue.

Seabreeze-parade, 615 feet between Seaforth-street and Seaside-parade.

Gordon-avenue, 126 feet south from existing main to lot 12.

Idaho-avenue, 265 feet between Bacchus Marsh-road and Indiana-avenue.

Indiana-avenue, 1,426 feet between Goldsworthy-road and Vermont-avenue.

Hylland-street, 1,344 feet north from existing main to McCurdy-road.

The main pipe in the said streets being laid down, the owners of all tenements situated as above are hereby required, on or before the 1st day of October, 1962, to

cause a proper pipe and stop cocks to be laid so as to supply water within such tenements from the main pipe.

The common seal of the Geelong Waterworks and Sewerage Trust was hereunto affixed this 23rd day of August, 1962, in the presence of—

(SEAL) J. CARR, Chairman.
L. M. JACOBS, Commissioner.
B. C. HENSHAW, Secretary.

2459

GEELONG WATERWORKS AND SEWERAGE TRUST.

THE above-mentioned Trust, having made provision for carrying off the sewage from each and every property which or any part of which is within the sewerage areas hereinafter described doth hereby declare that on and after the 1st day of September, 1962, each and every property which or any part of which is within the said sewerage areas shall be deemed and taken to be seweraged property within the meaning of the *Geelong Waterworks and Sewerage Act 1958*.

SEWERAGE AREA No. 248.

Shire of Corio, Parish of Moorpanyal, County of Grant.

Commencing at a point being on the north side of Separation-street about 170 feet west from the north-west corner of the intersection of Separation-street and Melbourne-road, the said point being also on the boundary of Sewerage Area No. 85; thence southerly on a straight line across Separation-street to a point being on the south side of Separation-street; thence easterly along the south side of Separation-street for a distance of 213 ft. 3½ in.; thence southerly on a straight line for a distance of 95 feet from the south side of Separation-street; thence westerly by a straight line crossing Geelong-Ballarat Railway and Douro-street to a point being on the west side of Douro-street 95 feet south from south-west corner of the intersection of Douro and Separation streets; thence southerly along the west side of Douro-street to a point being 228 ft. 5 in. south from the south-west corner of the intersection of Douro and Separation streets; thence westerly by a line parallel to and distant 228 ft. 5 in. southerly from the south side of Separation-street to a point being on the eastern boundary of lot No. 10 Kildare-street (Wellington-street); thence northerly along the eastern boundary of the said lot No. 10 to a point being the north-east corner of lot No. 10 Kildare-street; thence westerly along the northern boundary of the said lot No. 10 to a point being on the east side of Kildare-street; thence northerly along the east side of Kildare-street to a point being 143 ft. 3½ in. south from the south-east corner of the intersection of Kildare and Separation streets; thence westerly on a straight line across Kildare-street and continuing westerly along the southern boundaries of lots No. 2 and No. 1 Separation-street to a point being the south-west corner of the said lot No. 1; thence northerly along the western boundary of lot No. 1 to a point being on the south side of Separation-street which is 132 feet west from the south-west corner of the intersection of Kildare and Separation streets; thence westerly along the south side of Separation-street to a point being on the south side of Separation-street 132 feet east from the south-east corner of the intersection of Separation and Thompson streets; thence southerly by a line parallel to and distant 132 feet easterly from the east side of Thompson-street to a point being on the northern boundary of Geelong-Fyansford Railway; thence south-westerly along the northern boundary of Geelong-Fyansford Railway and crossing Thompson-street to a point being the intersection of the northern boundary of Geelong-Fyansford Railway and the west side of Thompson-street; thence southerly across Geelong-Fyansford Railway and continuing southerly along the west side of Thompson-street and crossing Kassell-court to a point being the south-east corner of lot No. 156 Thompson-street; thence westerly along the southern boundary of the said lot No. 156 and southern boundaries of lots No. 164 and No. 165 and Recreation Reserve Kassell-court to a point being the south-west corner of the Recreation Reserve Kassell-court; thence westerly across Geelong-Fyansford Railway to a point being the south-east corner of lot No. 200 Vistula-avenue; thence westerly along the southern boundaries of lots No. 200 and No. 210 Vistula-avenue and lot No. 211 Watson-street to a point being on the east side of Watson-street; thence northerly along the east side of Watson-street and crossing Vistula-avenue to a point being the south-east corner of the intersection of Libau-avenue and Watson-street; thence westerly across Watson-street to a point being the north-west corner of the intersection of Watson-street and Banfield-road; thence westerly along the north side of Banfield-road and crossing Hughes-street to a point being the north-east corner of the intersection of Banfield and Lower Anakie roads; thence

northerly along the east side of Lower Anakie-road and crossing Elsie, Yarran, Thornburn, Malcolm and Separation streets to a point being the south-east corner of the intersection of Lower Anakie-road and Deakin-street; thence easterly along the south side of Deakin-street and crossing Hughes and Watson streets to a point being on the east side of Watson-street; thence southerly along the east side of Watson-street to a point being the north-west corner of lot No. 35 Watson-street; thence easterly along the northern boundary of the said lot No. 35 to a point being the north-east corner of lot No. 35; thence north-easterly along the north-westerly boundary of lot No. 13 Alvena-court to a point being on the south side of Alvena-court; thence easterly along the south side of Alvena-court to a point being the north-east corner of lot No. 12 Alvena-court; thence southerly along the eastern boundary of the said lot No. 12 to a point being the north-west corner of lot No. 9 Almana-street; thence easterly along the northern boundary of the said lot No. 9 and crossing Almana-street to a point being on the east side of Almana-street; thence northerly along the east side of Almana-street to a point being the north-west corner of lot No. 78 Almana-street; thence easterly along the northern boundary of the said lot No. 78 to a point being the south-west corner of lot No. 76 Bruce-street; thence northerly along the western boundary of the said lot No. 76 and crossing Bruce-street and continuing northerly along the western boundary of lot No. 75 Bruce-street to a point being the north-west corner of the said lot No. 75; thence westerly along the southern boundary of lot No. 73 Almana-street to a point being on the east side of Almana-street; thence northerly along the east side of Almana-street to a point being the north-west corner of lot No. 67 Almana-street; thence north-easterly along the northern boundary of the said lot No. 67 to a point being the north-east corner of lot No. 67 Almana-street; thence easterly along the northern boundary of Corio Shire Recreation Reserve to a point being on the west side of Thompson-street; thence southerly along the west side of Thompson-street for a distance of 500 feet; thence easterly on a straight line across Thompson-street and continuing easterly on a straight line for a distance of 193 feet; thence south-easterly by a line bearing 134 deg. 16 min. for a distance of 300 feet; thence easterly on a straight line for a distance of 80 feet; thence southerly on a straight line and crossing Pashley-avenue and Armstrong-street to a point being on the south side of Armstrong-street; thence easterly along the south side of Armstrong-street and crossing Palmer-street and continuing easterly on a prolongation of south side of Armstrong-street to a point being 427 ft. 10 in. east from the south-east corner of the intersection of Armstrong and Palmer streets; thence north-easterly by a line bearing 44 deg. to a point being on the south-western boundary of the Geelong-Ballarat Railway; thence south-easterly for a distance of about 343 feet and then southerly following the boundary of the Geelong-Ballarat Railway to a point being on the north side of Separation-street; thence easterly and north-easterly along the north side of Separation-street to a point being the north-west corner of the intersection of Separation and Edol streets, which is also a point on the boundary of Sewerage Area No. 127; thence south-easterly across Edol-street to a point being the north-east corner of the intersection of Separation and Edol streets; thence south-easterly and easterly along the north side of Separation-street to the point of commencement.

SEWERAGE AREA No. 255.

Shire of South Barwon, Parish of Barrabool, County of Grant.

Commencing at a point being the south-west corner of lot No. 12 Elizabeth-street, the said point being also on the boundary of Sewerage Area No. 239; thence northerly along the west side of Elizabeth-street to a point being the south-east corner of the intersection of Elizabeth-street and Mount Pleasant-road; thence easterly along the south side of Mount Pleasant-road and crossing Montague-street to a point being the north-west corner of lot No. 1 Marlyn-court; thence southerly along the western boundary of the said lot No. 1 and continuing southerly along the eastern boundaries of lots No. 2 to No. 8 Montague-street to a point being the south-east corner of lot No. 8 Montague-street; thence westerly along the southern boundary of the said lot No. 8 to a point being the north-east corner of lot No. 1 Montague-street; thence southerly along the eastern boundaries of lots No. 1 to No. 3 Montague-street and continuing southerly along the eastern boundary of lot No. 10 Montague-street for a distance of 51 feet; thence westerly on a straight line across lot No. 10 Montague-street and crossing Montague-street to a point being on the west side of Montague-street, which is also a point on the

boundary of Sewerage Area No. 239; thence northerly and westerly following the boundary of Sewerage Area No. 239 to the point of commencement.

SEWERAGE AREA No. 256.

Shire of South Barwon, Parish of Barrabool, County of Grant.

Commencing at a point being the south-west corner of lot No. 47 Ewrick-avenue, the said point being also on a boundary of Sewerage Area No. 246; thence northerly along the western boundaries of lots No. 47 to No. 50 Ewrick-avenue to a point being the north-west corner of lot No. 50 Ewrick-avenue; thence easterly along the northern boundary of the said lot No. 50 to a point being on the west side of Ewrick-avenue; thence southerly along the west side of Ewrick-avenue to a point being the south-east corner of lot No. 47 Ewrick-avenue, the said point being also on the boundary of Sewerage Area No. 246; thence westerly following the boundary of Sewerage Area No. 246 to the point of commencement.

By order of the Geelong Waterworks and Sewerage Trust.

(SEAL)
2460

J. W. CARR, Chairman.
B. C. HENSHAW, Secretary.

GEELONG WATERWORKS AND SEWERAGE TRUST.

PURSUANT to section 60 (2) of the *Geelong Waterworks and Sewerage Act 1958* (No. 6263), notice is hereby given of the intention of the Trust to construct sewers to provide for properties in and adjacent to:

Shire of Corio.

Thompson-street, Darebin-street, Dunloe-avenue, Donnybrook-road, Coleman-avenue and Elmore-street, Norlane. Alvena-court, Almana-street, Bruce-street and Watson-street, Bell Park.
Alcona-court, Almana-street, Alicia-street, Bruce-street and Watson-street, Bell Park.

City of Geelong.

Olney-avenue, Winstanley-road, Meddings-court, Hering-court and Jamieson-street, Breakwater.

And more particularly as shown on maps which are open for inspection at the Trust's Offices, between the hours of 9 a.m. and 4 p.m. daily, from Monday to Friday inclusive.

Dated this 22nd day of August, 1962.

2421

B. C. HENSHAW, Secretary.

MOE SEWERAGE AUTHORITY.

PLANS have been prepared showing the location of sewers in Newborough.

Plans may be inspected during office hours at the office of the Authority, Kirk-street, Moe.

2453

W. H. BURRAGE, Secretary.

SALE SEWERAGE AUTHORITY.

GENERAL NOTICE.

Sewerage Area No. 4.

THE above-mentioned Sewerage Authority having made provision for carrying off sewage from each and every property which, or any part of which, is in the Sewerage Area hereinafter described, doth hereby declare that on and after the 1st October, 1962, each and every property which, or any part of which, is within the said Sewerage Area shall be deemed to be a sewered property within the meaning of the *Sewerage Districts Act 1958*.

The boundaries of the Sewerage Area hereinbefore referred to are:—

SEWERAGE AREA No. 4.

Commencing at a point being the intersection of the western boundary of York-street and the southern boundary of Cunninghame-street; thence easterly by the southern boundary of Cunninghame-street to its intersection with the western boundary of Guthridge-parade; thence southerly by the western boundary of Guthridge-parade to its intersection with the southern boundary of Foster-street; thence westerly by the southern boundary of Foster-street to its intersection with the western boundary of York-street; thence northerly by the western boundary of York-street to the point of commencement.

By order of the Sale Sewerage Authority.

2439

J. LESLIE, Chairman.
J. R. RAY, Secretary.

Water Acts.

PROPOSED HEYWOOD WATERWORKS' TRUST.

NOTICE is hereby given that the Portland Shire Council has made application to the Honorable the Minister of Water supply for the constitution of a Waterworks Trust, and for the proclamation of a Waterworks District at Heywood, and the construction, maintenance, and continuance of Water Supply Works within that district under the provisions of the Water Acts.

A general plan and description of the proposed works have been submitted with the application, and copies of same may be seen at the Shire Office at Heywood.

Dated at Heywood the 13th day of August, 1962.

2347 M. D. ALLARDICE, Shire Secretary.

NOTICE is hereby given that Melford Motors Proprietary Limited, has applied for a lease under section 134, Land Act 1958, for a term of 25 years from 1st December, 1962, of allotments 17 and 18, section B, City of South Melbourne, Parish of Melbourne South, as a site for sales-room and general engineering works. 2452

NOTICE is hereby given that the Trustees of the Oakleigh Sub-branch Returned Sailors, Soldiers and Airmen's Imperial League of Australia have applied for a lease under section 134, Land Act 1958, for a term of 21 years from 1st November, 1962, of allotment 47, Township of Oakleigh, containing 1r. 10p., as a site for amusement and recreation. 2365

PARTNERSHIP ACT 1958.

NOTICE is hereby given that the partnership heretofore subsisting between Charles Daniel Morley, Olga Patricia Morley and Kenneth McKay, all of High-street, Cranbourne, trading as butchers under the style or firm of "C. Morley" at the same address and also at Gloucester-avenue, Berwick, has this day been dissolved. The said Kenneth McKay will henceforth carry on the said businesses in partnership with Harry Samuel Hubbard and Lillian Edith Hubbard at each of the said addresses under the style or firm of "Cranbourne Butchery" and "Berwick Butchery" respectively. All debts due to the aforesaid partnership may be paid to the said Kenneth McKay who will receive same on behalf of the former partnership.

Dated this 1st day of March, 1962.

C. D. MORLEY.
O. P. MORLEY.
K. MCKAY.

Witness to all signatures—HULBERT A. GREENING, solicitor, Melbourne. 2473

NOTICE is hereby given that the partnership heretofore subsisting between the undersigned George Kenneth Langridge, Malcolm Donald Lamont, Alfred Arthur Quaife and Roy Angus McLeod in the conduct of an estate agents' business carried on by them at 28 Market-street, Melbourne, and 62 Smith-street, Collingwood, under the name of "G. D. Langridge and Son", has been dissolved by mutual consent as from the 30th day of June, 1962. All debts due and owing by the said firm will be received and paid by the said George Kenneth Langridge, Malcolm Donald Lamont, and Alfred Arthur Quaife who will continue to carry on the said business at 28 Market-street, Melbourne, and 62 Smith-street, Collingwood, aforesaid.

Dated the 23rd day of August, 1962.

M. D. LAMONT.
G. KENNETH LANGRIDGE.
A. QUAIFFE.
ROY A. MCLEOD.

Witness—A. G. FALL. 2492

DOMINION BATTERIES PROPRIETARY LIMITED
(IN VOLUNTARY LIQUIDATION).

NOTICE CONVENING FINAL MEETING.

NOTICE is hereby given in pursuance of section 210 of the Companies Act 1958 that a General Meeting of the members of the above-named company will be held at 1108 High-street, Malvern, Victoria, on the 8th day of October, 1962, at Two o'clock in the afternoon for the purpose of having an account laid before them showing the manner in which the winding up has been conducted and the property of the company disposed of, and of hearing any explanation that may be given by the liquidator.

2469

In the Supreme Court of Victoria.—In the matter of Part I. of the Companies Act 1961, and in the matter of CASTLEY BROS. PROPRIETARY LIMITED.

NOTICE is hereby given that a petition for the winding up of the above-named company by the Supreme Court was, on the 17th day of August, 1962, presented to the said Court by Progressive Fencing and Timber Co. Proprietary Limited. And that the said petition is directed to be heard before the court sitting at Melbourne, at half-past Ten o'clock in the forenoon, on the 18th day of September, 1962; and any creditor or contributory of the said company desirous to support or oppose the making of an order on the said petition may appear at the time of hearing by himself or his counsel for that purpose; and a copy of the petition will be furnished to any creditor or contributory of the said company requiring the same by the undersigned on payment of the regulated charge for the same.

The petitioner's address is Rings-road, Moorabbin.

The petitioner's solicitors are David Thomas and Frenkel, of 140 Queen-street, Melbourne.

DAVID THOMAS & FRENKEL.

NOTE.—Any person who intends to appear on the hearing of the said petition must serve on or send by post to the above named solicitors notice in writing of his intention so to do. The notice must state the name and address of the person, or, if a firm, the name and address of the firm, and must be signed by the person or firm, or his or their solicitor (if any), and must be served, or if posted, must be sent by post in sufficient time to reach the above named not later than Four o'clock in the afternoon of the 17th day of September, 1962.

DAVID THOMAS & FRENKEL, solicitors, 140 Queen-street, Melbourne. 2462

The Companies Act 1958.

In the Supreme Court of Victoria.

NOTICE TO CREDITORS AND CONTRIBUTORS OF FIRST MEETING.

W. R. HYLAND PROPRIETARY LIMITED
(IN LIQUIDATION).

(Under the Order for Winding Up the Above-named Company dated the 22nd day of June, 1962.)

NOTICE is hereby given that the First Meeting of Creditors in the above matter will be held at the offices of Hall and Rose, chartered accountants, 163 William-street, Melbourne, on the 18th day of September, 1962, at 11 o'clock in the forenoon and that the First Meeting of Contributors will be held at the same place and on the same day at 10.45 o'clock in the forenoon.

Dated this 29th day of August, 1962.

A statement of the company's affairs has been lodged.

NOTE.—At the First Meeting of Creditors and Contributors they may amongst other things—

1. By resolution determine whether or not an application is to be made to the court to appoint a liquidator in place of the official liquidator.

2. By resolution determine whether or not an application shall be made to the court for the appointment of a Committee of Inspection to act with the liquidator and who are to be the members of the Committee if appointed.

NOTE.—If a liquidator is not appointed by the court the official liquidator will be the liquidator.

J. KENNETH HALL, Official Liquidator.

Hall and Rose, chartered accountants, 163 William-street, Melbourne, C.I. 2472

NORTHERN CARAVANS PTY. LTD. (IN LIQUIDATION).

NOTICE is hereby given that it is intended to declare a First Dividend in this matter. Creditors who have not proved their debts by 17th September, 1962, may be excluded from this dividend.

F. Y. RATTRAY, Liquidator.

24 Jeffcott-street, Melbourne. 2461

AT a General Meeting of the members of Fillanvale Proprietary Limited, duly convened and held at "The Hill", Richardson-street, Croydon, on the 20th day of August, 1962, the Special Resolution set out below was duly passed:—

"That the company be wound up voluntarily".

Dated this 23rd day of August, 1962.

2471 ROGER G. ABRECHT, Director.

In the matter of the *Companies Act 1961*.—And in the matter of THE DHURRINGLE ESTATE COMPANY PROPRIETARY LIMITED.

NOTICE is hereby given that at an Extraordinary General Meeting of The Dhurringle Estate Company Proprietary Limited, held at the registered office of the company, 120 William-street, Melbourne, on the 23rd August, 1962, it was resolved by Special Resolution that the company be wound up voluntarily.

2494 L. FULLERTON, Secretary.

The *Companies Act 1961*.

CORIO INDUSTRIES LIMITED (IN LIQUIDATION).

NOTICE is hereby given that a First Dividend is intended to be declared in the above matter and that creditors who have not proved their debts by the 12th day of September, 1962, will be excluded from this distribution.

Dated this 27th day of August, 1962.

J. KENNETH HALL, A. IAN SINCLAIR,
Joint Liquidators.

J. Kenneth Hall, 163 William-street, Melbourne.

A. Ian Sinclair, 414 Bourke-street, Melbourne. 2482

The *Companies Act 1958*.—In the matter of HOUSE OF FASHION HARMONY PTY. LTD.

NOTICE is hereby given that pursuant to section 210 of the *Companies Act* a Final Meeting of the creditors of the above company will be held at the offices of Kennedy, Smail and Middlemiss, 31 Queen-street, Melbourne, on Wednesday the 26th September, 1962, at 10 a.m.

Business.—To receive the liquidator's accounts.

Dated this 29th day of August, 1962.

E. R. SMAIL, Liquidator.

Kennedy, Smail and Middlemiss, 31 Queen-street, Melbourne. 2479

Companies Act 1961.

HARRY DAVIES & CO. PTY. LTD. (IN VOLUNTARY LIQUIDATION).

NOTICE is hereby given that the Final Meeting of the above company will be held at 46 Lydiard-street south, Ballarat, at 11 a.m. on Saturday, 29th September, 1962, to receive an account of the winding up and the disposal of the property of the company as required by section 272 of the *Companies Act 1961*.

2455 HARRY McINTOSH TROUP, Liquidator.

Companies Act 1961.

K. G. SMITH ORGANIZATION PTY. LTD. (IN LIQUIDATION).

NOTICE CONVENING FINAL MEETING OF MEMBERS AND CREDITORS.

NOTICE is hereby given, in pursuance of section 272 of the *Companies Act 1961*, that a General Meeting of the members of the above-named company will be held on the 26th day of September, 1962, at the offices of A. L. Royce and Warne-Smith, chartered accountants, 5th Floor, 456 Collins-street, Melbourne, at Two o'clock in the afternoon, and that a meeting of creditors will be held at half-past Two o'clock in the afternoon, at the same place and on the same day for the purpose of laying before the meeting an account showing how the winding up has been conducted and the property of the company has been disposed of and of giving any explanation of the accounts.

Dated this 23rd day of August, 1962.

PETER WILLIAM HARVEY, Liquidator.

A. L. Royce and Warne-Smith, chartered accountants, 456 Collins-street, Melbourne, C.I. 2491

In the Supreme Court, 1962, No. 6414.—In the matter of WRIGHT-TONE PRESS PROPRIETARY LIMITED (in Liquidation) and in the matter of the *Companies Act 1958*.

NOTICE is hereby given to creditors and contributors of the above-named company that the said Court has appointed 10.30 o'clock in the forenoon on the 1st November, 1962, at the Fifteenth Court, Law Courts, Melbourne, as the time and place for holding a public examination of Francis Robert Wright and Edith Mary Wright, both of 5 Tormey-street, North Balwyn, directors of the company.

2487 M. V. ANDERSON, Liquidator.

The *Companies Act 1961*.—In the matter of YALLOURN AND DISTRICT CO-OPERATIVE SOCIETY PROPRIETARY LIMITED (in Liquidation).

NOTICE is hereby given that a First and Final Dividend is intended to be declared in this matter. Creditors who have not proved their debts by the 13th day of September, 1962, will be excluded from the dividend.

Dated this 23rd day of August, 1962.

G. R. THOMPSON & N. E. STRETTON, Liquidators.

Kennedy, Smail and Middlemiss, 31 Queen-street, Melbourne, C.I. 2489

Companies Act 1961.

WILLIAM MUSSELL PTY. LTD.
(IN VOLUNTARY LIQUIDATION).

NOTICE OF FINAL MEETING, PURSUANT TO SECTION 272.

A MEETING of members and creditors of the above company will be held at the office of Davey, Garcia and J. G. Davis, 37 Swanston-street, Melbourne, at 10 a.m. on 1st October, 1962, to receive the liquidator's report on the conduct of the liquidation.

2485 R. A. SEYMOUR, Liquidator.

Companies Act 1961.

BALTIC SHIPPERS & TRADERS PTY. LTD.
(IN VOLUNTARY LIQUIDATION).

NOTICE OF FINAL MEETING, PURSUANT TO SECTION 272.

A MEETING of members of the above company will be held at the office of Davey, Garcia and J. G. Davis, 37 Swanston-street, Melbourne, at 10.30 a.m. on 1st October, 1962, to receive the liquidator's report on the conduct of the liquidation.

2484 R. A. SEYMOUR, Liquidator.

Companies Act 1961.

NAIRANA PTY. LTD. (IN VOLUNTARY LIQUIDATION).

NOTICE OF FINAL MEETING, PURSUANT TO SECTION 272.

A MEETING of members and creditors of the above company will be held at the office of Davey, Garcia and J. G. Davis, 37 Swanston-street, Melbourne, at 9.30 a.m. on 1st October, 1962, to receive the liquidator's report on the conduct of the liquidation.

2483 R. A. SEYMOUR, Liquidator.

CREDITORS, next of kin and others having claims in respect of the estate of Abbie Marie Thwaites, late of Newhaven Private Hospital, 86 Normanby-road, Kew, widow, deceased (who died on the 20th February, 1962), are required by the executor, William Andrew Thwaites, of 360 Collins-street, Melbourne, solicitor, to send particulars of their claims to him, in care of the under-mentioned solicitors, by the 10th November, 1962, after which date the executor will distribute the assets, having regard only to the claims of which he then has notice.

McCAY & THWAITES, solicitors, 360 Collins-street, Melbourne. 2480

CREDITORS, next of kin and others having claims in respect of the estate of Vera Lottie McKercher, late of 49 Crichton-avenue, Garden City, deceased, intestate (who died on the 27th day of July, 1962), are requested to send particulars of their claims to the administratrix, care of the under-mentioned solicitors, by the 12th day of November, 1962, after which date she will distribute the assets, having regard only to the claims of which she then has notice.

FREDERICK OWEN & ASSOCIATES, solicitors, 84 William-street, Melbourne. 2478

CHARLES XERRI, late of 81 Darling-street, Moonee Ponds, pensioner, DECEASED.

CREDITORS, next of kin and others having claims in respect of the estate of the deceased (who died on 27th May, 1962, are required by the executors, National Trustees, Executors and Agency Company of Australasia Limited, of 95 Queen-street, Melbourne, and Francis James Corder, of 470 Bourke-street, Melbourne, solicitor, to send particulars to them, in the care of the said company, by the 31st day of October, 1962, after which date the executors will distribute the assets, having regard only to the claims of which they then have notice.

Dated this 29th day of August, 1962.

F. J. CORDER, solicitor, 470 Bourke-street, Melbourne. 2486

CREDITORS, next of kin and all other persons having claims against the estate of William Arthur Roberts, late of 270 Rossmoyn-street, Thornbury, retired, deceased (who died on the 22nd day of May, 1962), are required by the executor of the will to send particulars to The Equity Trustees Executors and Agency Company Limited, at 472 Bourke-street, Melbourne, on or before the 8th day of November, 1962, after which date it will distribute the assets, having regard only to the claims of which it then has notice.

NORMAN SHANKLY & ARCHER, solicitors, 406
Lonsdale-street, Melbourne. 2493

MAUD ETHEL BUMPSTEAD, late of 650 South-road, Moorabbin, married woman, DECEASED.

CREDITORS, next of kin and others having claims in respect of the estate of the deceased (who died on 3rd May, 1962), are required by the applicant for administration, Margaret Jean Atkinson, of 650 South-road, Moorabbin, secretary, to send particulars to her, care of the under-mentioned solicitors, by 30th October, 1962, after which date the applicant may convey or distribute the assets, having regard only to the claims of which she then has notice.

MCCRACKEN & MCCRACKEN, solicitors, 317 Collins-street, Melbourne. 2490

NOTICE TO CLAIMANTS.

THE PERPETUAL EXECUTORS AND TRUSTEES ASSOCIATION OF AUSTRALIA LIMITED, whose registered office is situate at Nos. 100-104 Queen-street, Melbourne, Victoria, and Richard MacDonald Bland, of 163 Gladstone-road, Dandenong, Victoria, the executors of the will and codicil of Howard Gerald Balding, formerly of 8 Moonga-road, Toorak, but late of "Foxhangers", Cassiobury-avenue, Mt. Eliza, Victoria, gentleman, deceased (who died on the 11th day of April, 1962), require all creditors, next of kin and others having claims against the property or estate of the said deceased, to send to the said executors, in the care of the said association, on or before the 15th day of November, 1962, particulars in writing of such claims, after which date the said executors intend to convey or distribute such property or estate to or among the persons entitled thereto, having regard only to the claims of which they shall have had notice.

LYNCH & MACDONALD, 360 Collins-street, Melbourne. 2488

CREDITORS, next of kin and others having claims in respect of the will of Maria Poretti, late of 14 Main-street, Coburg, in the State of Victoria, home duties, deceased (who died on the 5th day of June, 1962), are to send particulars of their claims to Lester, Pearn and Fielden, of 443 Little Collins-street, Melbourne, by the 27th day of October, 1962, after which date it will distribute the assets, having regard only to the claims of which it then has notice.

LESTER, PEARN & FIELDEN, solicitors, 443 Little Collins-street, Melbourne. 2481

CREDITORS, next of kin and others having claims in respect of the estate of Henry Fitzgerald Maudsley, late of 877 Punt Hill, South Yarra, in the State of Victoria, and of 8 Collins-street, Melbourne, in the said State, physician, deceased (who died on the 12th day of May, 1962), are required by the executors, Sophia Helen Maudsley, of 877 Punt Hill, South Yarra, aforesaid, widow, and Robert Russell Aitken, of 123 William-street, Melbourne, aforesaid, solicitor, to send particulars to them, care of the under-mentioned solicitors, by the 30th day of October, 1962, after which date they may convey or distribute the assets, having regard only to the claims of which they then have notice.

AITKEN, WALKER & STRACHAN, solicitors, 123 William-street, Melbourne. 2475

CREDITORS, next of kin and all other persons having any claims in respect of the estate of Emilie Herzog, late of 80 Leila-road, Carnegie, widow, deceased (who died on 27th March, 1962), are required to send particulars of their claims to the executors, Hulbert Andrew Greening and Richard Frederick Herzog, care of the under-mentioned solicitors, at their address set out below, by the 31st day of October, 1962, after which date the said executors will distribute the assets of the said deceased, having regard to the claims of which they shall then have had notice.

HULBERT A. GREENING & BENNETT, solicitors, of 422 Collins-street, Melbourne. 2474

CREDITORS, next of kin and others having claims in respect of the estate of Muriel Nankivell Campbell, formerly of 19 Cromwell-road, South Yarra, in the State of Victoria, but late of "Jura", Lorne, in the said State, spinster, deceased (who died on the 6th day of November, 1961), are required by the executors, Norman Charles Ayrey Campbell, of "Warranook North", Glenorchy, in the State of Victoria, grazier, and Peter Parsons, of 9 Sutherland-road, Armadale, in the said State, medical practitioner, to send particulars to them, care of the under-mentioned solicitors, by the 30th day of October, 1962, after which date they may convey or distribute the assets, having regard only to the claims of which they then have notice.

AITKEN, WALKER & STRACHAN, solicitors, 123 William-street, Melbourne. 2476

CREDITORS, next of kin and others having claims in respect of the estate of Arthur George Wade, late of 56 Belmore-road, North Balwyn, in the State of Victoria, gentleman, deceased (who died on the 21st day of February, 1962), are to send particulars of their claims to The Fidelity Trustee Company Limited, of 50 Market-street, Melbourne, by the 2nd day of November, 1962, after which date the said company will distribute the assets, having regard only to the claims of which it then has notice.

R. WADHAM & DOIG, solicitors, 383 Flinders-lane, Melbourne. 2470

CREDITORS, next of kin and others having claims against the estate of Elizabeth Robison, late of 8 Alma-road, St. Kilda, saleswoman (retired), deceased (who died on the 14th day of May, 1962), are required to send particulars of their claims to the executor of the will of the said deceased, Robert Thomas Davis, care of the under-mentioned solicitors, before the 15th day of November, 1962, after which date the said executor will distribute the assets of the estate, having regard only to the claims of which he shall then have notice.

SACKVILLE, WILKS & CO., solicitors, 100 Collins-street, Melbourne. 2468

WALTER LOUIS MCKENNA, formerly of 14 Montgomery-street, Mordialloc, but late of 187 Hoddle-street, Richmond, in the State of Victoria, Supply Officer, DECEASED.

CREDITORS, next of kin and others having claims in respect of the estate of the deceased (who died on the 4th day of February, 1954, are required by the personal representatives, Thomas Egbert Ball, of 47 Warren-road, Mordialloc, painter, and Wilfred Raymond Jenkin, of 8 Elliott-street, Mordialloc, general worker, to send particulars to them, care of their undersigned solicitor, by the 1st day of December, 1962, after which date the personal representatives may convey or distribute the assets, having regard only to the claim of which they then have notice.

A. G. ALLAWAY, solicitor, 386 Flinders-lane, Melbourne. 2467

CREDITORS, next of kin and others having claims in respect of the estate of Malta Yvonne Martin, late of 8 Marma-road, Murrumbidgee, spinster, deceased (who died on the 22nd day of February, 1962), are to send the particulars of their claims to The Trustees, Executors and Agency Company Limited, of 401 Collins-street, Melbourne, by the 31st day of October, 1962, after which date it will distribute the assets, having regard only to the claims of which it then has notice.

Dated the 21st day of August, 1962.

W. B. and O. MCCUTCHEON, solicitors, 150 Queen-street, Melbourne. 2466

MICHAEL GEORGE DILLON, late of 21 Moore-street, Moonee Ponds, retired railwayman, DECEASED.

CREDITORS, next of kin and others having claims in respect of the estate of the deceased (who died on the 7th day of December, 1960), are required by the personal representative, David Patrick Dillon, of 243 Napier-street, Strathmore, to send particulars to him, care of the under-named solicitors, by the 5th day of November, 1962, after which date the personal representative may convey or distribute the assets, having regard only to the claims of which he then has notice.

Dated the 23rd day of August, 1962.

DESMOND FITZGERALD, CAREY & MORAN, solicitors, 396 Little Flinders-street, Melbourne. 2465

ROBERT JOHNSTONE SMALL, late of 9 Russell-street, Ballarat, wool merchant, DECEASED (who died 27th March, 1962).

CREDITORS, next of kin and all other persons having claims against the estate of the deceased, are required by the executrix of his will, Eleanor Irene Small, of 9 Russell-street, Ballarat, widow, to send particulars thereof to her, care of the under-mentioned solicitors, before 7th November, 1962, after which date she may distribute the assets of the deceased, having regard only to the claims of which she then has notice.

COLTMAN, WYATT & ANDERSON, solicitors, 578 Bourke-street, Melbourne. 2463

WILLIAM HAZELTON KING, formerly of Gowanford, but late of Swan Hill, in the State of Victoria, farmer, DECEASED.

CREDITORS, next of kin and others having claims in respect of the estate of the deceased (who died on the 30th day of March, 1962), are required by the executors, Helen King, James Horatio King, John Neville King, all of Swan Hill, farmers, and William Dunstan King, of Gowanford aforesaid, farmer, to send particulars to them, care of the undersigned, by the 29th day of October, 1962, after which date the executors may convey or distribute the assets, having regard only to the claims of which they then have notice.

Dated this 21st day of August, 1962.

ALEC M. HAYES, solicitor, 199 Campbell-street, Swan Hill. 2413

CREDITORS, next of kin and others having claims in respect of the estate of James Arthur Whiting, formerly of 6 Crowther-place, Brighton, but late of 405 Beach-road, Beaumaris, and 34 Queen-street, Melbourne, mercantile broker and commission agent, deceased (who died on the 11th day of February, 1962), are to send particulars of their claims to Doris Etta Whiting, the executrix, care of R. T. Breen, solicitor, Railway-walk, Middle Brighton, by the 31st day of October, 1962, after which date the said executrix will distribute the assets, having regard only to the claims of which she then has notice.

R. T. BREEN, LL.B., solicitor, Railway-walk, Middle Brighton. 2417

ALEXANDER HENRY McDONALD, late of Swan Hill, in the State of Victoria, farmer, DECEASED (who died on the 26th April, 1962).

CREDITORS, next of kin and all other persons having claims against the estate of the deceased, are required by the executor of the will, Trevor Alexander McDonald, to send particulars to him, care of the undersigned, on or before the 22nd day of November, 1962, after which date he will distribute the assets, having regard only to the claims of which he then has notice.

GARDEN & GREEN, solicitors, McCallum-street, Swan Hill. 2444

WINIFRED LILIAN LOUISA NEVILL, late of 2 Retreat-road, Bendigo, widow, DECEASED.

CREDITORS, next of kin and all other persons having claims against the estate of the above-named deceased are requested by the sole executor, Matthew Stewart Willis, of 52 Carpenter-street, Bendigo, solicitor, to send particulars thereof to him, care of the under-mentioned solicitors on or before the 30th day of October, 1962, after which date he will distribute the estate, having regard only to the claims of which he then has notice.

Dated this 20th day of August, 1962.

HYETT, WILLIS & HYETT, solicitors, 51 Bull-street, Bendigo. 2428

MOLESWORTH JEFFERY, late of Avenel, grazier, DECEASED.

CREDITORS, next of kin and others having claims in respect of the estate of the deceased (who died on the 19th day of May, 1962), are required by the executor, Hubert Edmund Jeffery, to send particulars to the undersigned solicitors by the 1st day of November, 1962, after which date the executors may convey or distribute the assets, having regard only to the claims of which they then have had notice.

WILFRID J. OSBORNE & OSBORNE, solicitors, Seymour. 2442

CREDITORS, next of kin and others having claims against Minnie Burke, late of 4 Loch-street, St. Kilda, widow, deceased (who died on the 20th day of June, 1962), are required to send particulars thereof to National Trustees, Executors and Agency Company of Australasia Limited, of 95 Queen-street, Melbourne, on or before the 7th day of November, 1962, otherwise they may be excluded when the assets are being distributed.

Dated the 24th day of August, 1962.

R. P. BARRETT & SON, solicitors, 473 Bourke-street, Melbourne. 2464

OSCAR WILLIAM GILLICK (sometimes known as William Oscar Gillick), late of Wood Wood, in the State of Victoria, retired butcher, DECEASED.

CREDITORS, next of kin and others having claims in respect of the estate of the deceased (who died on the 24th day of May, 1962), are required by the executors, William Thomas Gillick, formerly butcher, now labourer, and James Gillick, labourer, both of Wood Wood, in the State of Victoria, to send particulars to them, care of the undersigned, by the 29th day of October, 1962, after which date the executors may convey or distribute the assets, having regard only to the claims of which they then have notice.

Dated this 21st day of August, 1962.

ALEC M. HAYES, solicitor, 199 Campbell-street, Swan Hill. 2412

MARGARET TERESA GREENE, formerly of Lang Lang, married woman, but late of St. Joseph's Home, Little Sisters of the Poor, St. Georges-road, Northcote, widow, DECEASED.

CREDITORS, next of kin and others having claims in respect of the estate of the above-named deceased (who died on the 22nd day of March, 1962), are required by the executors, Daniel Joseph Sheehan, of 2 Dresden-street, Heidelberg West, retired stationmaster, and John Vincent Sheehan, of 156 The Parade, Ascot Vale, investigator, to send particulars to them, care of the undersigned, by the 31st day of October, 1962, after which date the executors may convey or distribute the assets, having regard only to the claims of which they then have notice.

S. W. MISSON & BARTLEY, solicitors, 59 Waverley-road, East Malvern. 2454

In the Supreme Court of the State of Victoria.

SALE BY THE SHERIFF.

ON Tuesday, the 9th day of October, 1962, at Eleven o'clock a.m., at the Post Office, 740 Waverley-road, Chadstone (unless process be stayed or satisfied):—

All the estate and interest (if any) of N. A. Assetta, of 628 Warrigal-road, Chadstone, builder, as proprietor of an estate in fee-simple in the land described in certificate of title, volume 7507, folio 028, upon which is erected a brick veneer dwelling, known as No. 628 Warrigal-road, Chadstone.

Registered mortgage No. B.220079, affects the said estate and interest.

Terms: Cash only.

N. FROGLEY, Sheriff's Officer. 2477

22nd August, 1962.

In the Supreme Court of the State of Victoria.

SALE BY THE SHERIFF.

ON Thursday, the 4th of October, 1962, at Two o'clock p.m., at the Police Station, Terang (unless process be stayed or satisfied):—

All the estate and interest (if any) of E. Tickner, of Taroon, near Terang, factory employee, as proprietor of an estate in fee-simple in the land described in certificate of title, volume 6461, folio 1292088, upon which is erected a 4-roomed dwelling house and sheds. The property is situated in Howard's-road, Taroon, and has a frontage of 2,000 links to Howard's-road by a depth of 1,156 3/10 links on the eastern boundary, and 1,000 links on the western boundary, and has an area of 20 acres or thereabouts.

Terms: Cash only.

T. P. GILMORE, Sheriff's Officer. 2457

27th August, 1962.

IMPOUNDINGS

COHUNA.—Impounded in Cohuna Pound.
 1 crossbred Friesian cow, bull calf at foot, no visible brand
 If not claimed and expenses paid, to be sold on 13th September, 1962.
 R. E. KNOWLES,
 2447—9/ Shire Secretary.

MORNINGTON.—Impounded in Mornington Pound, on 22nd August, 1962.
 11 Crossbred-Merino ewes and 2 lambs, branded O on back
 If not claimed and expenses paid, to be sold on 13th September, 1962.
 M. CALVERLEY,
 2445—12/ Poundkeeper.

RED CLIFFS.—Impounded in Red Cliffs Pound.
 1 bay pony gelding, black points, no visible brand
 If not claimed and expenses paid, to be sold on 13th September, 1962.
 J. HERAUD,
 2495—9/ Poundkeeper.

TATURA.—Impounded in Tatura Pound.
 1 Dorset Horn ram, no visible brand
 If not claimed and expenses paid, to be sold on 13th September, 1962.
 E. O'BRIEN,
 2429—9/ Poundkeeper.

ACTS REPRINTED IN ACCORDANCE WITH THE AMENDMENTS INCORPORATION ACT 1958 (No. 6422).

No.	Price. s. d.
6191. Administration and Probate Act	4 9
6219. Children's Welfare Act 1958	2 6
6225. Co-operation Act	4 0
6245. Estate Agents Act	2 9
6246. Evidence Act	3 6
6249. Fences Act 1958	1 3
6251. Firearms Act	2 3
6274. Hospitals and Charities Act	3 6
6283. Labour and Industry Act	7 3
6285. Landlord and Tenant Act	4 6
6293. Licensing Act	9 3
6299. Local Government Act	25 0
6325. Motor Car Act 1958	6 6
6328. Nurses Act	2 0
6330. Partnership Act 1958	1 3
6344. Property Law Act	9 0
6363. Second-hand Dealers Act	1 3
6375. Stamps Act	6 0
6399. Transfer of Land Act	5 0
6401. Trustee Act	4 0
6419. Workers Compensation Act	4 9
6455. Companies Act (2nd reprint)	15 0

A. C. BROOKS,
 Government Printer.

Subordinate Legislation Act 1962.
NOTICE OF MAKING OF STATUTORY RULES.

IN pursuance of the provisions of the *Subordinate Legislation Act 1962* and the Regulations made thereunder, notice is given of the making of the following statutory rules:—

No.	Companies Act 1961.	Regulations	Price. s. d.
2/1962.	Companies (Other Interests) Regulations		0 6
	<i>Motor Car Act 1958.</i>		
3/1962.	Amendment of Premiums Committee Allowances Regulations 1960 relating to travelling and personal expenses payable to members of the Premiums Committee		0 6
	<i>Fisheries Act 1958.</i>		
4/1962.	Amendment of Commercial Fisheries Council Regulations 1961 relating to travelling and personal expenses payable to members of the Commercial Fisheries Council		0 6

Copies of these statutory rules may be purchased at the Sale of Publications Office, Government Printing Office, Macarthur-street, Melbourne.
 A. C. BROOKS,
 Government Printer.

CONTENTS

	PAGE
Acts of Parliament on sale at the Government Printing Office	3154
Appointments	3117
Cemeteries—Scale of Fees	3116
Companies Act 1961—Notice	3114
Contracts	3115
Country Roads Board	3117
Estates of Deceased Persons	3114
Government Notices	3096
Holiday—Royal Agricultural Show	3096
Impoundings	3154
Lands	3128
Mining	3116
Money Lenders Act 1958—Supplementary List	3105
Orders in Council—	
Acts—Hospitals and Charities; Land; Education; Racing; Health; Country Roads; Cemeteries; Stamps; Appointment of Royal Commission; Landlord and Tenant; Discharged Servicemen's Preference; Marine Stores and Old Metals.	3118 et seq
Private Advertisements	3139
Proclamations	3095
Public Holidays	3096
Public Service Notices	3135
Regulations—	
Act—Police Regulation	3104
State Rivers and Water Supply Commission	3111
Tenders	3133
Transport Regulation Board—Public Hearings	3097
Waterworks Trust	3113